Appendix R
Hazardous Materials Technical Memorandum

RED AHEAD
Moving Ahead to a Better Red

Red Line Extension

Chicago Red Line Extension Project

Hazardous Materials

Technical Memorandum

August 21, 2013
Updated July 27, 2015

Prepared for:
Chicago Transit Authority
567 W. Lake Street
Chicago, IL 60661

Prepared by:
CWC Transit Group
125 S. Wacker Drive
Suite 600
Chicago, IL 60606

cta

Table of Contents

Section 1 Summary 1-1
1.1 Evaluation 1-1
1.2 Findings 1-1
1.3 2014-2015 Red Line Extension Project Update 1-4

Section 2 Project Description 2-1

Section 3 Methods for Impact Evaluation 3-1
3.1 Regulatory Framework 3-1
3.2 Impact Analysis Thresholds 3-4
3.3 Area of Potential Impact 3-4
3.4 Methods 3-4

Section 4 Affected Environment 4-1
4.1 Physical Setting 4-1
4.2 Historical Document Review 4-1
4.3 Regulatory Agency Records Review 4-4
4.4 Regulatory File Review 4-5
4.5 Risk Classification 4-14
4.6 Other Sources 4-28

Section 5 Impacts and Mitigations 5-1
5.1 No Build Alternative 5-1
5.2 Bus Rapid Transit Alternative 5-1
5.3 Union Pacific Railroad Rail Alternative 5-3
5.4 Union Pacific Railroad Rail Alternative - West Option 5-7
5.5 Halsted Rail Alternative 5-8

Section 6 Impacts Remaining After Mitigation 6-1
6.1 No Build Alternative 6-1
6.2 Bus Rapid Transit Alternative 6-1
6.3 Union Pacific Railroad Rail Alternative - Right-of-Way Option 6-1
6.4 Union Pacific Railroad Rail Alternative - East Option 6-1
6.5 Union Pacific Railroad Rail Alternative - West Option 6-1
6.6 Halsted Rail Alternative 6-2

Section 7 References Cited 7-1

Appendices

Appendix A - Figures of High Concern Sites Within Permanent Envelope
Appendix B - EDR Database Search Report
Appendix C - 2014-2015 Red Line Extension Project Update

Figures

Figure 2-1: Red Line Extension Project Alternatives 2-2
Figure 3-1: Maximum Regulatory Database Search Area 3-6
Figure 4-1: Identified Sites of Concern 4-16
Figure A-1: Union Pacific Railroad Rail Alternative, High Concern Site 51 ..... A-2
Figure A-2: Union Pacific Railroad Rail Alternative, High Concern Site 70 ..... A-3
Figure A-3: Union Pacific Railroad Rail Alternative, High Concern Sites 94a, 104, and 105 ..... A-4
Figure A-4: Union Pacific Railroad Rail Alternative, High Concern Site 122 ..... A-5
Figure A-5: Bus Rapid Transit and Union Pacific Railroad Rail Alternatives, High Concern Sites 151/162, 200, and O4 ..... A-6
Figure A-6: Halsted Rail Alternative, High Concern Site 18a A-7
Figure A-7: Halsted Rail Alternative, High Concern Sites 154, 141, NL1, 144, 152a, and 152b A-8

Tables

Table 1-1: Summary of High Concern Sites Within the Permanent Envelope 1-3
Table 3-1: Environmental Databases and Distances Searched 3-7
Table 4-1: Environmental Database Search Results Summary 4-5
Table 4-2: Regulatory Records Request Summary 4-6
Table 4-3: Identified High Concern Sites 4-19
Table 4-4: Summary of High Concern Sites Within the Permanent Envelope 4-22
Table 4-5: Moderate Concern Sites 4-23
Table 4-6: Summary of High and Moderate Concern Sites 4-28

Abbreviations

BRT	Bus Rapid Transit
BTEX	benzene, toluene, ethylbenzene, and xylenes
CERC-NFRAP	Comprehensive Environmental Response, Compensation and Liability Information System -No Further Remediation Planned Sites
CERCLA	Comprehensive Environmental Response, Compensation, and Liability Act
CERCLIS	Comprehensive Environmental Response, Compensation and Liability Information System
CFR	Code of Federal Regulations
CTA	Chicago Transit Authority
DDD	dichlorodiphenyldichloroethane
E&E	Ecology & Environment
EDR	Environmental Data Resources, Inc.
EIS	Environmental Impact Statement
ERNS	Emergency Response Notification System
ENG CONTROLS	Engineered Barrier Site
ESA	Environmental Site Assessment
FOIA	Freedom of Information Act
Gabriel	Gabriel Environmental Services
FTA	Federal Transit Administration
HIG	Historical Information Gatherers, Inc.
HMT	Hazardous Materials Transportation Act
IAC	Illinois Administrative Code
IEPA	Illinois Environmental Protection Agency
IL DRYCLEANERS	Drycleaners License List
LUST	leaking underground storage tank
MWRD	Metropolitan Water Reclamation District
MGP	manufactured gas plant
NEPA	National Environmental Policy Act of 1969
NFR	No Further Remediation
NFRAP	No Further Remediation Planned
NIPC	Northeastern Illinois Planning Commission Active and Inactive Solid Waste Disposal Site Inventory
NPL	National Priority List
NICTD/CSS & SBRR	Northern Indiana Commuter Transportation District Chicago South Shore & South Bend Railroad
OSHA	Occupational Safety and Health Administration
PCB	polychlorinated biphenyl

PNA	polynuclear aromatic hydrocarbons
RCRA	Resource Conservation and Recovery Act
RCRA CESQ	RCRA Conditionally Exempt Hazardous Waste Generators
RCRA CORRACTS	RCRA Corrective Action
RCRA LQG	RCRA Large Quantity Hazardous Waste Generators
RCRA SQG	RCRA Small Quantity Hazardous Waste Generators
RCRA TSDF	RCRA Treatment, Storage, and Disposal
RLE	Red Line Extension
ROW	right-of-way
SARA	Superfund Amendments and Reauthorization Act
SPILLS	Spill Incident List
SRP	Site Remediation Program
SSU	Illinois State Sites Unit Listing
SVOC	semi-volatile organic compound
SWF/LF	Landfill or solid waste disposal
TACO	Tiered Approach to Corrective Action Objectives
Tetra Tech	Tetra Tech, Inc.
UPRR	Union Pacific Railroad
US BROWNFIEDS	Brownfields
US ENG CONTROLS	Engineering Controls
US INST CONTROL	Institutional Control
USDOT	U.S. Department of Transportation
USEPA	U.S. Environmental Protection Agency
UST	underground storage tanks
VOC	volatile organic compounds
Weston	Weston Solutions, Inc.
WIRA	West Pullman Industrial Redevelopment Area

Section 1
Summary

This technical memorandum analyzes the potential impacts of the Red Line Extension (RLE) Project with respect to hazardous materials, and presents the regulatory framework and evaluation methods used for the analysis.

1.1 Evaluation

The first step of the analysis was to identify potential or existing conditions that could result in hazardous material impacts. A general inspection field visit was performed. Analysis included a review of historical topographic maps, aerials, and fire insurance maps; a regulatory database search; and a review of agency files for a select number of sites. Identified sites were then ranked as No Concern, Low Concern, Moderate Concern, or High Concern, based on their potential to have impacts related to hazardous materials. The potential for encountering other sources of hazardous material impacts, such as urban fill, transformers, substations, and buildings constructed prior to 1978 or 1979 was also assessed.

1.2 Findings

1.2.1 Impacts

While no potential hazardous material impacts would occur as a result of the No Build Alternative, there would be the potential for permanent and construction hazardous material impacts as a result of the Bus Rapid Transit (BRT) Alternative, Union Pacific Railroad (UPRR) Rail Alternative, and the Halsted Rail Alternative.

1.2.1.1 Permanent Impacts

Operating BRT service would not result in changes to the existing types of hazardous materials used, stored, or transported; therefore, the BRT Alternative would not result in permanent impacts.

Operation of the UPRR Rail and Halsted Rail Alternatives has the potential to result in permanent hazardous material impacts from accidental spills or from maintenance activities that require earthmoving in contaminated areas. Spills are most likely to occur during activities such as equipment maintenance at the yards and shops and grounds maintenance along the tracks. Materials typically used for these activities include fuel, oil, paints, solvents, cleaning agents, herbicides, and pesticides. Examples of maintenance activities that could require earthmoving include at-grade track repair, underground utility work, and foundation repairs.

The UPRR Rail Alternative also has the potential for additional hazardous material impacts associated with the adjacent operating UPRR (with the East and West Options) or Northern Indiana Commuter Transportation District Chicago South Shore & South Bend Railroad ([NICTD/CSS & SBRR] with the ROW, East, and West Options). Due to the proximity of the UPRR and NICTD/CSS & SBRR to the UPRR Rail Alternative alignments, hazardous material spills

or releases that occur along these railroads would have the potential to migrate and affect the UPRR Rail Alternative alignments. These materials potentially exist along the railroad currently, but the UPRR Rail Alternative would bring transit vehicles closer to them. Spills along the UPRR and NICTD/CSS & SBRR could occur from the use of chemicals for ground maintenance along the tracks. In addition, because these are freight lines, releases could occur from creosote used to preserve wood railroad ties; polynuclear aromatic (PNA) compound deposition from diesel exhaust; asbestos dust from brakes; and coal ash releases from engines. Freight lines might also transport hazardous material cargo, which could be released if there were a spill or accident.

Although there is the potential for impacts associated with the adjacent freight lines, these impacts would be reduced by the freight lines' adherence to federal hazardous material transport regulations (49 Code of Federal Regulations [CFR] Parts 171 to 180) that among other things, specify requirements for the safe transportation of hazardous materials by rail and require rail carriers to conduct a security and safety risk analysis, to develop a security and safety risk plan that includes measures to mitigate risk to population centers, and to select the safest route.

1.2.1.2 Construction Impacts

Construction impacts could occur when activities such as earthmoving and demolition encounter contaminated soil and/or groundwater. Hazardous materials typically involved with construction activities, such as paints, solvents, fuels and hydraulic fluids, could also be accidentally released during construction.

The affected environment evaluation described in Section 4 found that the potential to encounter hazardous materials during construction exists across the entire project area for the BRT, UPRR Rail, and Halsted Rail Alternatives. This potential is due to the urban setting of the project area, where the potential exists for the presence of fill materials previously deposited widespread across the entire project area. Typical urban fill materials contain elevated concentrations of polynuclear aromatic hydrocarbons and metals due to nearby roadways, railways, and industrial and commercial land uses. In addition, urban fill may include contaminated building demolition debris, which was commonly used as fill material in excavations, to increase elevations at sites during development.

Although there would be the potential to encounter hazardous materials during construction throughout the project area, the greatest potential for impacts would be from High Concern sites within the permanent envelope of an alternative. Table 1-1 presents a summary of High Concern sites within the permanent envelopes of alternatives, by segments.

Table 1-1: Summary of High Concern Sites Within the Permanent Envelope

Segment	Number of High Concern Sites Within Envelope	Figure 4-1 ID Numbers	Notes
Bus Rapid Transit Alternative			
Full Length	1	200	
Park & Ride Facilities*	1	200	
Union Pacific Railroad Rail Alternative Right–of-Way Option			
Segment UA	0	---	
Segment UB	4	122,151/162, 200, O4	
120th Street Yard and Shop	3	151/162, 200, O4	Includes one archived CERCLIS -No Further Remediation Planned site**
Union Pacific Railroad Rail Alternative East Option			
Segment UA	2	70, 104	
Segment UB	4	122, 151/162, 200, O4	Includes one archived CERCLIS-No Further Remediation Planned site**
120th Street Yard and Shop	3	151/162, 200, O4	Includes one archived CERCLIS-No Further Remediation Planned site**
Union Pacific Railroad Rail Alternative West Option			
Segment UA	2	51, 105	
Segment UB	4	122, 151/162, 200, O4	Includes one archived CERCLIS-No Further Remediation Planned site**
120th Street Yard and Shop	3	151/162, 200, O4	Includes one archived CERCLIS-No Further Remediation Planned site**
Halsted Rail Alternative			
Segment HA	1	18a	
Segment HB	0	---	
119th Street Yard and Shop	6	141, 144, 152a, 154, NL1, 152b	Includes one active CERCLIS and one CERCLIS-No Further Remediation Planned site **

Notes:
* Includes sites only within the proposed park & ride facilities.
** Comprehensive Environmental Response, Compensation and Liability Information System (CERCLIS) sites typically come with increased risk of United States Environmental Protection Agency (USEPA) imposing liability and remediation obligations on potentially responsible parties (PRPs). Any owner can be considered a PRP and be required to pay for cleanup. Therefore, additional caution should be taken before acquiring ownership.

Other common sources of hazardous materials that may be present or that could affect the BRT, UPRR Rail, and Halsted Rail Alternatives during construction include transformers and substations within the project area that may contain hazardous materials including polychlorinated biphenyls (PCBs) and buildings and structures built before 1978–1979 that may likely contain lead-based paint or asbestos and releases could occur during their demolition. Hazardous materials typically involved with construction activities, such as paints, solvents, fuels, and hydraulic fluids, could also be accidentally released during construction.

1.2.2 Cumulative Impacts

For the No Build Alternative, no permanent adverse impacts, construction impacts, or cumulative impacts related to hazardous materials would be expected. Under the BRT, UPRR Rail, and Halsted Rail Alternatives, cumulative impacts could occur if there were a release of hazardous materials during ongoing and future projects in the area (described in the *Cumulative Impacts Technical Memorandum)*; however, compliance with local, state, and federal laws and regulations would result in these cumulative impacts being less than adverse.

1.2.3 Mitigation

Permanent mitigation measures for the BRT, UPRR Rail, and Halsted Rail Alternatives would include adherence to applicable federal, state, and local regulations, as well as Chicago Transit Authority's (CTA's) existing system-wide hazardous material usage, storage, and disposal plans and procedures.

Construction mitigation measures for the BRT, UPRR Rail, and Halsted Rail Alternatives would include compliance with federal, state, and local laws and regulations regarding hazardous materials, conducting focused site assessments for areas where earthmoving activities would occur, conducting asbestos, lead-based paint, and hazardous material surveys of buildings or structures that would be demolished. Mitigation measures would also include developing a contaminated material management plan; health and safety plans for construction activities; a spill prevention, control, and countermeasure plan; and a construction stormwater pollution prevention plan prior to construction. In addition, a Phase I Environmental Site Assessment (ESA) of any property to be acquired would be conducted as part of the Final Environmental Impact Statement (Final EIS) and prior to acquisition in order to identify recognized environmental conditions and assess and limit environmental liability. Based on the Phase I ESA findings, a Phase II ESA could also be required during the property acquisition phase and prior to purchasing a property.

1.2.4 Impacts Remaining After Mitigation

No adverse impacts would remain after mitigation for the BRT, UPRR Rail, and Halsted Rail Alternatives.

1.3 2014-2015 Red Line Extension Project Update

Updated July 27, 2015

In August 2014, based on the technical analysis and public input until then, CTA announced the NEPA Preferred Alternative—the UPRR Rail Alternative. CTA is considering two alignment (route) options of this alternative: the East Option and the West Option. At this time, CTA is also considering only the South Station Option of the 130th Street Station. In late 2014 and early 2015, CTA conducted additional engineering on the East and West Options to refine the East and West Option alignments. Appendix C of this technical memorandum summarizes the refined alignments and any additional or different impacts that would result. The information in Appendix C supersedes information presented in other chapters of this technical memorandum.

Section 2
Project Description

The Chicago Transit Authority (CTA) is proposing to extend the Red Line from the existing 95th Street Terminal to the vicinity of 130th Street, subject to the availability of funding. The proposed RLE would include four stations. Each station would include bus transfer and parking facilities. This project is one part of the Red Ahead Program to extend and enhance the entire Red Line. The CTA is also planning 95th Street Terminal improvements that are anticipated to be completed prior to the proposed RLE construction.

The project area is 11 miles south of the Chicago central business district (commonly referred to as the Loop) and encompasses approximately 20 square miles. The boundaries of the project area are 95th Street on the north, Ashland Avenue on the west, Stony Island Avenue on the east, and the Calumet-Sag Channel/Little Calumet River and 134th Street on the south. The I-57 Expressway and I-94 Bishop Ford Freeway cross the western and eastern edges of the project area, respectively. Lake Calumet is in the eastern portion of the project area. The project area encompasses parts of nine community areas in the City of Chicago and the eastern section of the Village of Calumet Park. Chicago community areas include Beverly, Washington Heights, Roseland, Morgan Park, Pullman, West Pullman, Riverdale, Hegewisch, and South Deering. The project area comprises residential (primarily single family), industrial (both existing and vacant), transportation (including freight), and commercial development.

The Draft EIS focuses on the following alternatives (shown in Figure 2-1), which emerged from the Alternatives Analysis and the National Environmental Policy Act (NEPA) scoping process:

- No Build Alternative
- BRT Alternative
- UPRR Rail Alternative
  - Right-of-Way (ROW) Option
  - East Option
  - West Option
- Halsted Rail Alternative

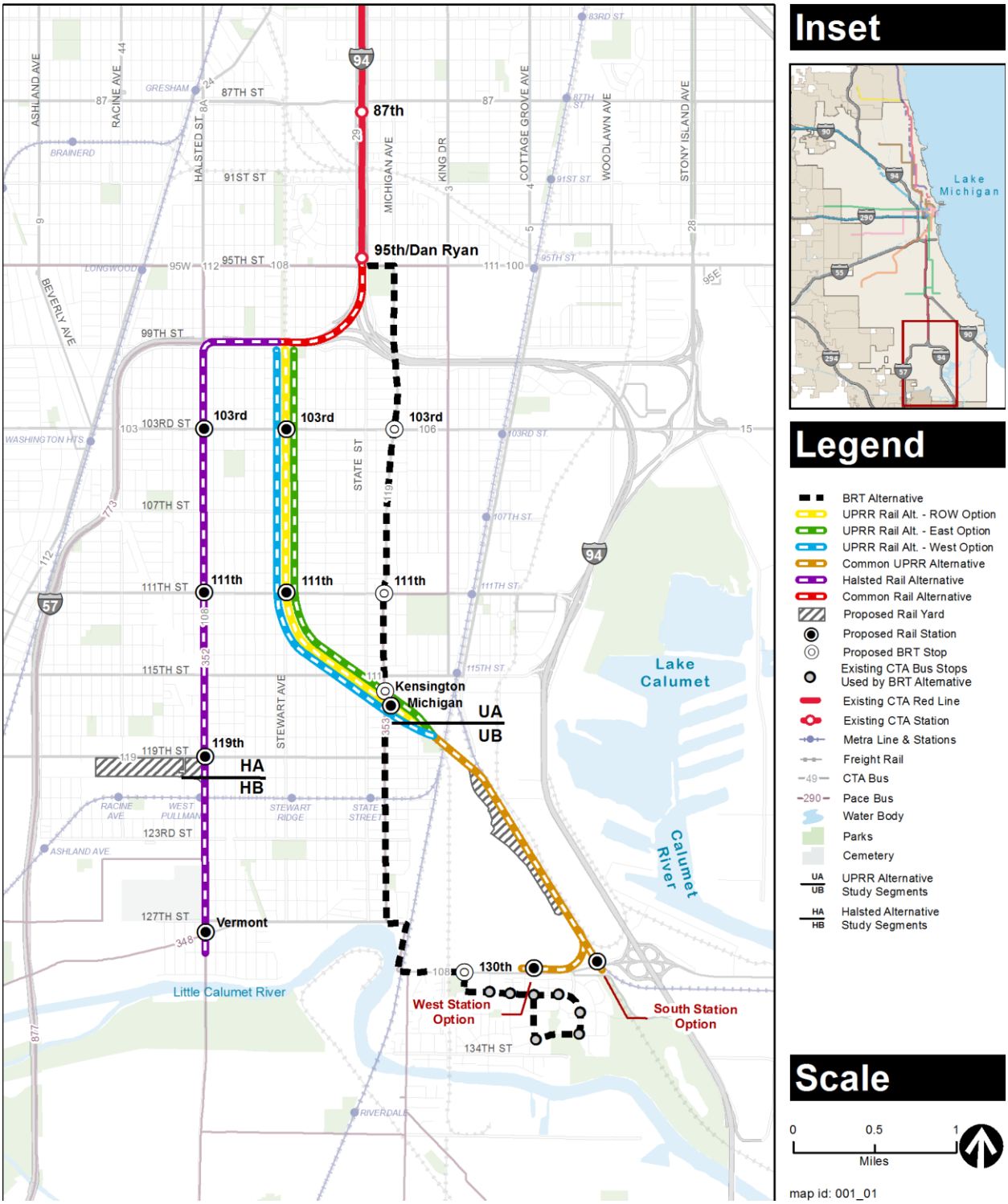

Figure 2-1: Red Line Extension Project Alternatives

The No Build Alternative is a required alternative as part of the NEPA environmental analysis and is used for comparison purposes to assess the relative benefits and impacts of extending the Red Line. The No Build Alternative is carried into the Draft EIS phase of the project development regardless of its performance versus the build alternatives under consideration. No new infrastructure would be constructed as part of the No Build Alternative other than committed transportation improvements that are already in the Chicago Metropolitan Agency for Planning (CMAP) Fiscal Year 2010–2015 Transportation Improvement Program (TIP) and the improvements to 95th Street Terminal. The TIP projects within the project area consist of four bridge reconstructions, several road improvement projects including resurfacing and coordination of signal timing on 95th Street, work on Metra's facilities, construction of a bicycle/pedestrian multi-use trail, and preservation of historic facilities. The No Build Alternative includes regular maintenance of existing track and structures, and bus transit service would be focused on the preservation of existing services and projects. All elements of the No Build Alternative are included in each of the other alternatives. Under this alternative, travel times would not improve from existing conditions.

The BRT Alternative (formerly referred to as the Transportation Systems Management Alternative) is a 5.0-mile, limited-stop, enhanced BRT route, which is assumed to operate 24 hours per day between the existing 95th Street Terminal and the intersection of 130th Street and Eberhart Avenue. No dedicated bus lanes would be provided for the BRT Alternative; however, parking lanes would be removed for some portions of the alignment and four stops with improved bus shelters and park & ride facilities would be created at 103rd Street and Michigan Avenue, 111th Street and Michigan Avenue, Kensington Avenue and Michigan Avenue, and 130th Street and Eberhart Avenue. Although BRT service elements would not continue south of the 130th Street stop, the bus route would continue through Altgeld Gardens along the existing route with six stops. The BRT Alternative would be consistent with bus routing changes that may occur as part of improvements to the 95th Street Terminal. Under this alternative, travel times between 130th Street and the Loop would improve over existing conditions.

The UPRR Rail Alternative is a 5.3-mile extension of the heavy rail transit Red Line from its existing 95th Street Terminal to 130th Street, just west of I-94. The Chicago Transit Board designated the UPRR Rail Alternative as the Locally Preferred Alternative at its August 12, 2009 board meeting. This alternative includes construction and operation of new heavy rail transit tracks, mostly in existing transportation corridors. The UPRR Rail Alternative has three options for alignment (ROW, East, and West), all of which would include operation on elevated structure from 95th Street to just past the Canadian National/Metra Electric District tracks near 119th Street. The alignment would then transition to at-grade through an industrial area with no public through streets, terminating at 130th Street in the vicinity of Altgeld Gardens. Four new stations would be constructed at 103rd Street, 111th Street, Michigan Avenue, and 130th Street. The 130th Street station would be the terminal station, with two options under evaluation: the South Station Option and the West Station Option. A new yard and shop facility would be sited near 120th Street and Cottage Grove Avenue. The bus routes in the vicinity of the UPRR Rail Alternative would be modified to enhance connectivity between the Red Line and the bus network. The hours of operation and service frequency for the UPRR Rail Alternative are assumed to be the same as

for the current Red Line. Under this alternative, travel times between 130th Street and the Loop would improve substantially over existing conditions.

The Halsted Rail Alternative is a 5.0-mile heavy rail transit extension of the existing Red Line. In this alternative, the Red Line would operate on an elevated structure running south from 95th Street along I-57 until Halsted Street. The alignment would then turn south and continue along Halsted Street to the intersection of Halsted Street and Vermont Avenue near 127th Street. This alternative would include four new stations at 103rd Street, 111th Street, 119th Street, and Vermont Avenue. The Vermont Avenue station would be the terminal station. A new yard and shop would be sited west of Halsted Street and between the 119th Street and Vermont Avenue stations. The bus routes in the vicinity of the Halsted Rail Alternative would be modified to enhance connectivity to the Red Line. The hours of operation and service frequency for the Halsted Rail Alternative are assumed to be the same as for the current Red Line. Under this alternative, travel times between 127th Street and the Loop would improve substantially over existing conditions. This alternative would not extend rail to Altgeld Gardens, which would be served by bus connecting to the Vermont terminal station.

Section 3
Methods for Impact Evaluation

This section describes the process used to conduct an analysis of potential permanent, construction, and cumulative hazardous material impacts that could result from the construction and operation of the alternatives analyzed in the EIS for the RLE Project. This analysis also identifies potential options to avoid, minimize, and mitigate adverse impacts.

3.1 Regulatory Framework

The following sections describe the regulatory framework applicable to the jurisdictions in the project area.

3.1.1 Federal

The U.S. Environmental Protection Agency (USEPA) is the lead federal agency responsible for enforcing federal regulations regarding hazardous materials. One exception is the transport of hazardous materials, which is regulated by the U.S. Department of Transportation (USDOT). The primary federal legislation governing hazardous materials includes the Resource Conservation and Recovery Act (RCRA), the Comprehensive Environmental Response, Compensation, and Liability Act (CERCLA), the Superfund Amendments and Reauthorization Act (SARA) and the Hazardous Materials Transportation (HMT) Act.

3.1.1.1 Resource Conservation and Recovery Act

The RCRA regulates the generation, transportation, treatment, storage and disposal of hazardous waste through comprehensive life cycle or "cradle to grave" tracking requirements. These requirements include inspection logs of hazardous waste storage locations, records of quantities being generated and stored, and manifests of pick-ups and deliveries to licensed treatment/storage/disposal facilities. The RCRA also identifies standards for treatment, storage, and disposal.

3.1.1.2 Comprehensive Environmental Response, Compensation, and Liability Act

The CERCLA, also known as Superfund, created a tax on the chemical and petroleum industries to provide for response and cleanup of hazardous substances that may endanger public health or the environment. The CERCLA established requirements for abandoned hazardous waste sites and provided for liability of persons responsible for releases of hazardous waste at these sites.

3.1.1.3 Superfund Amendments and Reauthorization Act

The SARA amended CERCLA to increase state involvement and required Superfund actions to consider state environmental laws and regulations. The SARA also established a regulatory program for underground storage tanks (USTs) and the Emergency Planning and Community Right-to-Know Act.

3.1.1.4 Clean Air Act

The Clean Air Act regulates air emissions from stationary and mobile sources. Under Section 112 of the Clean Air Act, National Emissions Standards for Hazardous Air Pollutants were established to protect the public from exposure to airborne contaminants, such as asbestos, that are known to be hazardous to human health.

3.1.1.5 Toxic Substances Control Act

The Toxic Substances Control Act established the mechanisms by which USEPA tracks, screens, and tests industrial chemicals that are produced or imported into the United States and that may pose an environmental or human health hazard. The Toxic Substances Control Act addresses the production, importation, use, and disposal of specific chemicals including PCBs, asbestos, radon, and lead-based paint.

3.1.1.6 Federal Occupational Safety and Health Act

The Occupational Safety and Health Administration (OSHA) administers legislation that requires special training for handlers of hazardous materials, notification to employees who work in the vicinity of hazardous materials, acquisition from the manufacturer of material safety data sheets that describe the proper use of hazardous materials, and training of employees to remediate any hazardous material accidental releases. The OSHA legislation regulates lead and asbestos as it relates to employee safety through a set of requirements for notification and corrective action, warning signs and labels, controlled access, use of protective equipment, demolition/renovation procedures, housekeeping controls, training, and in certain cases, air monitoring and medical surveillance to reduce potential exposure.

3.1.1.7 Hazardous Materials Transportation Act

The HMT Act was published in 1975 and improved the regulatory and enforcement authority of the Secretary of Transportation. The purpose of the HMT Act was to provide protection against the risks associated with hazardous material transport in commerce. The Pipeline and Hazardous Materials Safety Administration, a part of the USDOT, is responsible for developing regulations and standards associated with the transport of hazardous materials. These regulations are provided in 49 CFR Parts 171 to 180 and are enforced by the respective mode administrations, such as the Federal Railroad Administration and Federal Highway Administration. Among other things, the regulations specify requirements for the safe transportation of hazardous materials including classification, handling, and packaging requirements. For rail transport, regulations require the carrier to conduct a security and safety risk analysis, develop a security and safety risk plan that includes measure to mitigate risk to population centers, and to select the safest route.

3.1.2 State

3.1.2.1 Illinois Environmental Protection Act

The Illinois Environmental Protection Act (the Act) is Illinois' primary statute for protecting and restoring the environment. The Illinois Pollution Control Board, an independent agency created by the Act, is responsible for adopting Illinois' environmental regulations and deciding contested

environmental cases. In addition, the Act created the Illinois Environmental Protection Agency (IEPA), the primary state agency responsible for the regulation of hazardous materials in Illinois.

The IEPA's Bureau of Land is responsible for the protection and restoration of land and groundwater resources in the State of Illinois. It administers a broad variety of solid and hazardous waste management cleanup programs, including the Leaking Underground Storage Tanks (LUSTs) program, the Site Remediation Program and RCRA Part B Permits and Closure Plans. The IEPA's cleanup programs use IEPA's Tiered Approach to Corrective Action Objectives (TACO) (35 Illinois Administrative Code [IAC] Part 742).

The TACO provides procedures for evaluating the risk to human health posed by environmental conditions and developing remediation objectives that achieve acceptable risk levels in soil and groundwater. The first step of TACO is a Tier 1 evaluation, which compares concentrations of contaminants detected at a site to a standard set of objectives, known as the Tier 1 remediation objectives. The TACO process and Tier 1 objectives incorporate the results of a polynuclear aromatic hydrocarbon study conducted by the City of Chicago. This study determined background concentrations of polynuclear aromatic hydrocarbons within City of Chicago limits.

Effective August 27, 2012, the IEPA amended the Clean Construction or Demolition Debris Fill Operations (35 IAC Part 1100) to among other things, include standards for the maximum allowable concentrations of chemical constituents in uncontaminated soil generated during construction or demolition activities that can be used as fill material at Clean Construction or Demolition Debris facilities and uncontaminated soil fill operations.

3.1.2.2 Office of the State Fire Marshal

The Office of the State Fire Marshal also has responsibility regarding hazardous material regulation. The Office of the State Fire Marshal's Division of Petroleum & Chemical Safety manages the problems caused by the thousands of UST systems containing petroleum or hazardous chemicals. The division regulates petroleum and chemical storage tanks through registration to ensure the protection of public health and safety.

3.1.2.3 Illinois Occupational Safety and Health Program

At the state level, Illinois operates only a public sector occupational safety and health program under a plan approved by the U.S. Department of Labor. This program is administered by the Illinois Department of Labor and provides safety and health protections to state and local government employees within the state. Private sector workers in Illinois are covered by OSHA at the federal level.

3.1.3 Local

The following local jurisdictions and departments regulate and oversee issues related to hazardous materials within the project area:

- City of Chicago Fire Department, Hazardous Materials Unit

- City of Chicago, Department of Public Health, Environmental Permits & Regulation
- City of Chicago, Department of Fleet and Facility Management, Bureau of Environmental Management

3.2 Impact Analysis Thresholds

There are no specific NEPA thresholds for determining potential adverse impacts related to hazardous materials; however, the Federal Transit Administration's (FTA's) process for implementing NEPA (FTA 2012) does require an evaluation of potential impacts related to hazardous materials. The FTA's process for implementing NEPA requires an evaluation of potential impacts related to hazardous materials. Generally, projects that include the purchase of new ROWs, excavation, and/or structure demolition or modification require at least an initial site assessment to determine whether any known or potential hazardous material is present within the potential area of impact.

For the purpose of this impacts analysis, a hazardous material is any media such as soil, groundwater, or building materials that contain detectable concentrations of any state or federally regulated contaminant. An impact would be considered adverse if it would have the potential for the following:

- Harm to human health or the environment through the routine transport, use, or disposal of hazardous materials
- Harm to human health or the environment through the accidental release of hazardous materials into the environment

3.3 Area of Potential Impact

The area of potential impact for determining hazardous material impacts from regulated sites includes sites within an approximately 0.1- and 0.25-mile radius of the RLE Project alternative alignments, with the radius depending on the type of regulated site being evaluated (See Section 3. 4.1.1). The area of potential impact associated with the general historical land use includes parcels adjacent to and with the RLE Project alternatives.

3.4 Methods

The evaluation of potential impacts associated with hazardous materials began with a review of existing sources of data. The potential for construction and/or operation of each alternative to have hazardous material impacts was analyzed. The analysis concluded with an identification of proposed best management practices and mitigation measures to avoid, minimize, and compensate for potential adverse impacts. This analysis uses methods similar to those included in the Phase I ESA process (American Society for Testing and Materials 2005), which is typically used when acquiring properties to evaluate the historical and current use of a site and determine whether the potential exists for hazardous materials use and/or release. However, this *Hazardous Materials Technical Memorandum* does not meet the standards or nor constitute a Phase 1 ESA of

the project area. A Phase I ESA of individual properties being acquired as part of this project would be conducted as part of the Final EIS and prior to acquisition in order to identify recognized environmental conditions and assess and limit environmental liability (See Section 5).

3.4.1 Existing Data Review

Potential impacts from hazardous materials were evaluated by gathering information from a variety of sources to identify potential or existing conditions that could pose environmental concerns.

3.4.1.1 Database Listings

A search of local, state, and federal regulatory databases was conducted by Environmental Data Resources, Inc. (EDR) to identify individual sites of concern. The search by EDR also included a list of orphan sites that was reviewed to identify sites that may be in the area of potential impact. Orphan sites are sites that cannot be mapped by EDR due to inadequate or incomplete address information. Search distances were either 0.1 or 0.25 mile from the RLE Project alternative alignments and included all area in between them. The search distance was based on the nature of the sites included in the database and the separation distance at which impacts become unlikely. Figure 3-1 depicts the maximum search area. Table 3-1 summarizes the databases searched and the corresponding search distance. Table 3-1 also defines abbreviations that are used hereafter in descriptions of sites.

3.4.1.2 Historical Records

Available historical fire insurance and topographic maps and aerial photographs were reviewed to identify previous land uses with a potential for hazardous material concerns. Sanborn fire insurance from 1897, 1911, 1938–39, 1950, 1975–76 and 1989 (EDR 2012a) were available. Topographic maps available included the Calumet Quadrangle from 1892, 1893, 1900, and 1901 (Historical Information Gatherers, Inc. [HIG] 2012b); the Calumet Lake Quadrangle from 1929 and 1953 (HIG 2012c); the Lake Calumet Quadrangle from 1960, 1965, 1973, 1977, 1991, and 1997 (HIG 2012d); and the Blue Island Quadrangle from 1929, 1953, 1963, 1973, 1978, and 1997 (HIG 2012e). Available aerial photographs of the project were available for the years 1938, 1952, 1962, 1973, 1974, 1983, 1984, 1998, 1999, and 2009 (HIGa).

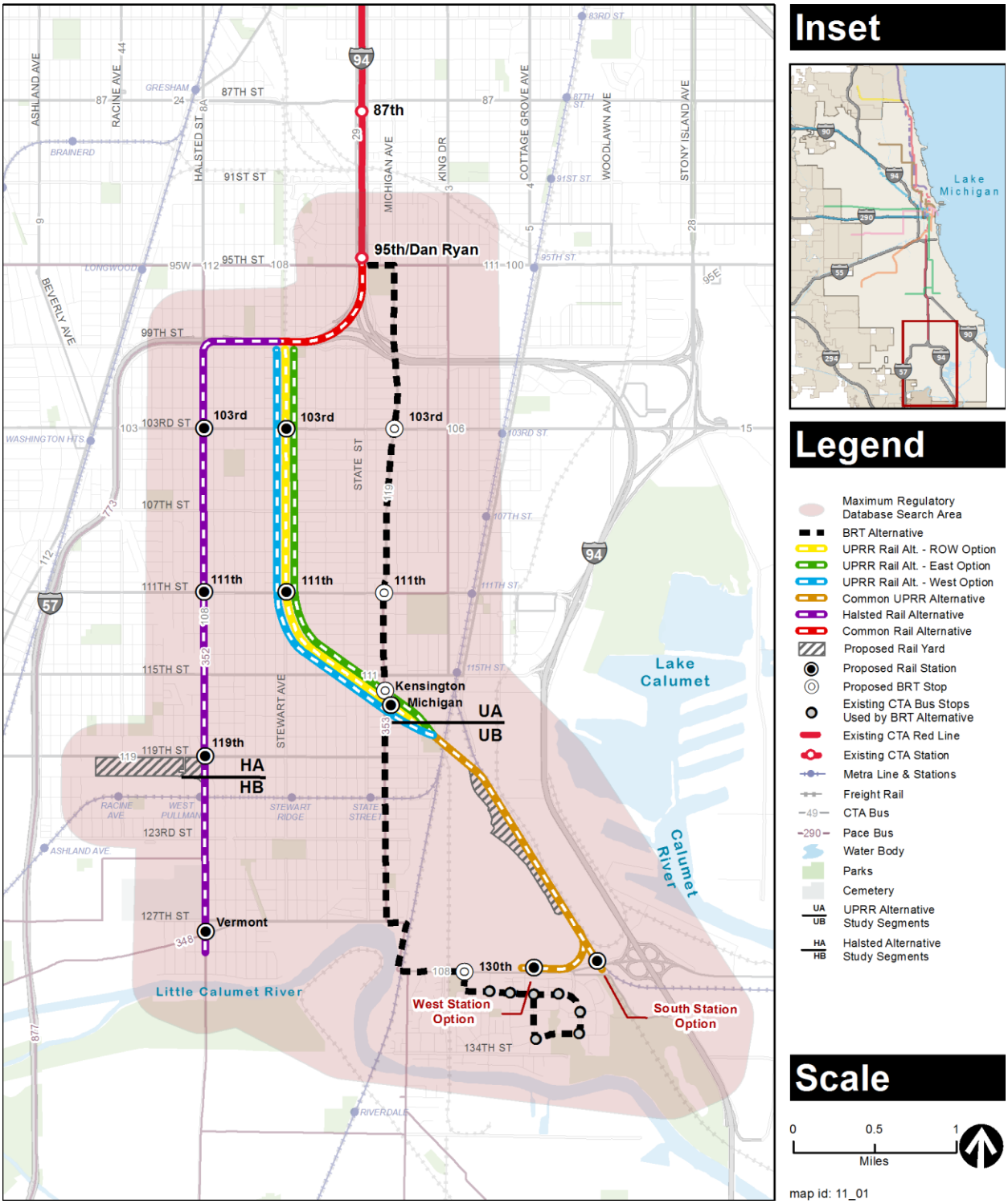

Figure 3-1: Maximum Regulatory Database Search Area

Based on the database listing and historical records evaluation, a review of files from the IEPA and USEPA was conducted for sites located within or adjacent to the RLE project alternative alignments and where hazardous materials were identified as a high level of concern. Files were reviewed for information on enforcement actions, results of previous investigations, and cleanup status.

3.4.2 Impact Analysis

The information gathered from the existing data review was evaluated to identify specific sites where hazardous materials are known or suspected to exist and to determine the potential for the other sources of hazardous materials to be present. The potential permanent and/or construction impacts that each alternative would have were evaluated. Permanent impacts could be associated with maintenance activities during operation if maintenance activities also require earthmoving in potentially contaminated areas or that require the use of hazardous substances or petroleum products. Examples of maintenance activities that could require earthmoving include at-grade track repair, underground utility work and foundation repairs. Construction impacts could occur when activities such as earthmoving encounter contaminated soil and/or groundwater.

Table 3-1: Environmental Databases and Distances Searched

	Database Name	Search Distance from Project Limits (miles)
Federal Databases	National Priority List Sites (NPL)	0.25
	Delisted NPL Sites	0.25
	Comprehensive Environmental Response, Compensation and Liability Information System Sites (CERCLIS)	0.25
	CERCLIS-No Further Remediation Planned Sites (CERC-NFRAP)	0.25
	RCRA Corrective Action Sites (RCRA CORRACTS)	0.25
	RCRA Treatment, Storage, and Disposal Sites (RCRA TSDF)	0.25
	RCRA Large Quantity Hazardous Waste Generators (RCRA LQG)	0.25
	RCRA Small Quantity Hazardous Waste Generators (RCRA SQG)	0.10
	RCRA Conditionally Exempt Hazardous Waste Generators (RCRA CESQ)	0.10
	Engineering Controls Sites (US ENG CONTROLS)	0.10
	Institutional Control Sites (US INST CONTROL)	0.10
	Brownfield Sites (US BROWNFIEDS)	0.25
	Emergency Response Notification System (ERNS)	0.10

Database Name		Search Distance from Project Limits (miles)
State Databases	Illinois State Sites Unit Listing (SSU)	0.25
	Site Remediation Program (SRP)	0.25
	Engineered Barrier Site (ENG CONTROLS)	0.10
	Institutional Control Site (INST CONTROLS)	0.10
	Leaking Underground Storage Tank Sites (LUST)	0.10
	Underground Storage Tank Sites (USTs)	0.10
	Former Manufactured Gas Plant Sites (MGP)	0.25
	Brownfield Sites	0.25
	Landfill or Solid Waste Disposal Sites (SWF/LF)	0.25
	Northeastern Illinois Planning Commission Active and Inactive Solid Waste Disposal Site Inventory (NIPC)	0.25
	Spill Incident List (SPILLS)	0.10
	Drycleaners License List (IL DRYCLEANERS)	0.10

A determination was made regarding the level of concern associated with each of the specific sites identified in the existing data review, using the guidance discussed in Section 3.2 and based on the following criteria:

- **High Concern** - Sites with known/probable soil, groundwater, or soil gas contamination that have not been remediated, or where remediation was incomplete or undocumented and that are within close proximity to the project and the potential for off-site migration is high. High Concern sites typically result in the potential for an adverse impact.

- **Moderate Concern** - Sites with known/potential soil, groundwater, or soil gas contamination and where remediation is in progress, or contaminants do not appear to pose a concern for a project. Sites may also be considered a Moderate Concern based on the proximity to the project and type and intensity of former land use (e.g., chemical manufacturers, machine shops, gas stations), even if they did not otherwise have an environmental database listing. Moderate Concern sites may or may not present the potential for an adverse impact, depending on the proximity to the project and extent of contamination.

- **Low Concern** - Sites where hazardous materials or petroleum products may have been or are stored, but where there is no known contamination associated with the property based on all available information. These sites may include sites with permitted air toxic emissions or sites with spills or leaks that were subsequently remediated and have received case closure. The

sites may also include sites that have known contamination, but are far enough away from the project to make impacts unlikely. Low Concern sites typically do not result in the potential for an adverse impact.

- **No Concern** - Sites that, based on the review of all available information and on the type of site and distance from the project, are not likely to pose a concern for the project. No Concern sites typically do not result in the potential for an adverse impact.

An evaluation was conducted of potential impacts associated with other sources of hazardous materials, including PCBs, buildings, or structures built before 1978 that may contain lead-based paint, and buildings or structures built before 1979 that may contain asbestos. The evaluation was limited to determining whether there was the potential for transformers and buildings constructed prior to 1978 or 1979 to be present. Recommendations for avoiding and minimizing potential hazardous impacts, as well as potential mitigation measures, were also developed.

As part of this analysis, other current and reasonably foreseeable projects and future actions identified as part of the indirect and cumulative impacts analysis were reviewed to determine whether there would be any potential indirect or cumulative impacts associated with hazardous material.

Section 4
Affected Environment

4.1 Physical Setting

Elevations in the project area range from approximately 590 to 615 feet above sea level. Lake Michigan is the dominant topographic feature in the region and is approximately 4.8 miles from the project area at its closest point near the UPRR Rail Alternative alignment. Lake Calumet is in the eastern portion of the project area, and the Little Calumet River flows along the southern boundary of the project area. Shallow soils in the area are predominately classified as urban, generally characterized as highly disturbed as a result of human activities. The soils have been altered through grading, paving, excavation, or infilling. Largely underlying the urban fill in the region is glacial till and thin deposits of silt, clay, and sand of the Equality Formation (Illinois State Geological Survey 1971).

Groundwater generally flows from areas of higher surface elevation to areas of lower surface elevation and toward the nearest surface water body. The dominant flow direction for groundwater underlying the site is assumed to be to the northeast towards Lake Michigan. Groundwater in the project area is part of the deep bedrock Cambrian-Ordovician aquifers. Wells drilled into this aquifer range from 800 to 1,500 feet deep. Shallow, perched groundwater identified in the Chicago area is not utilized as private or municipal drinking water sources as there is a City of Chicago groundwater ordinance prohibiting the installation of new potable water supply wells within the city. Further detail on the groundwater of the project area is presented in the *Water Resources Technical Memorandum.*

4.2 Historical Document Review

Historical aerial photographs, topographic maps, and fire insurance maps covering the potential area of impact were reviewed to determine the general historical land use. The review determined that portions of the project area have been developed since 1892 and that rail lines have been present in or near the corridor since that time. The following sections provide a summary of the review for each source.

4.2.1 Topographic Maps

Historic United States Geologic Survey topographic maps obtained from HIG were reviewed for the Calumet Quadrangle from 1892, 1893, 1900, and 1901 (HIG 2012b); for the Calumet Lake Quadrangle from 1929 and 1953 (HIG 2012c); for the Lake Calumet Quadrangle from 1960, 1965, 1973, 1977, 1991, and 1997 (HIG 2012d); and for the Blue Island Quadrangle from 1929, 1953, 1963, 1973, 1978, and 1997 (HIG 2012e). The maps are not generally at a scale that permits identification of individual sites of concern but they do show general land use over time. The density of streets increased considerably between 1889 and 1929, after which development was primarily limited to isolated areas throughout the project area. The Red Line currently in use is first depicted on the topographic maps starting in 1973 (Lake Calumet Quadrangle).

The UPRR, Canadian National/Metra Electric and South Shore Lines and their predecessors (Chicago and Eastern Illinois Railroad and the Illinois Central Railroad) were first depicted in 1892 (Calumet Quadrangle).

4.2.2 Aerial Photographs

Aerial photographs obtained from HIG (2012a) were reviewed for the years 1938, 1952, 1962, 1973, 1974, 1983, 1984, 1998, 1999, and 2009. Aerial photographs are not generally at a scale that permits identification of potential impacts associated with specific sites, but they provide information on changes in land use and development over time. The 1938 aerial photograph showed that the majority of the project area was already developed with notable exceptions being the area along Halsted Street between 107th and 115th Streets and south of 124th Street. The area along the current South Shore Line was undeveloped south of 115th Street.

Historical land use within the area of potential impact is primarily a mix of residential and commercial use, with pockets of industrial use. Two notable large areas of historical industrial use were noted. The first area is between 119th and 121st Streets west of Halsted Street. The second area is between 115th Street where the UPRR and South Shore Line meet and 130th Street. The greatest increase in development occurred between 1938 and 1952, particularly in the areas identified as undeveloped in the 1938 aerial photograph. Changes in land use in subsequent years did occur, but were generally limited to individual buildings and properties rather than change at a broad scale.

4.2.3 Sanborn Fire Insurance Maps

Historic Sanborn Fire Insurance Maps were requested from EDR for the areas within and adjacent to the UPRR and Halsted Rail Alternative alignments. For the BRT Alternative, only maps within and near the areas of proposed park & ride facilities at the 103rd, 111th, 115th, and 130th Street BRT stop locations were requested. Maps were provided for the years 1897, 1911, 1938-39, 1950, 1975–76 and 1989 (EDR 2012a) for three distinct areas: I-94 from 95th Street to 98th Street, Halsted Street from 98th Street to 130th Street, and UPRR from 98th Street to 130th Street. The UPRR area included coverage of the proposed park & ride facilities at the 115th Street and 130th Street stop locations. For the areas with no Sanborn coverage, aerial maps were used to identify changes in land use and development over time (See Section 4.2.2).

These maps were reviewed to identify past commercial or industrial activities and sources commonly associated with hazardous material use. The review identified uses typical of an urban setting throughout the corridor including coal yards, lumber yards, gas stations, auto repair shops, machine shops, manufacturing plants, USTs, a pump station, and substations. Sites that are considered a potential concern are summarized by alternative in the following sections.

4.2.3.1 BRT Alternative

By 1897, R.A. Viall, a feed mill with two coal sheds, and some residences were present within the area of the proposed park & ride facility for the 115th Street stop. By 1911, additional residences and Armour & Co., which had office, storage, and cooler areas, were also present in this area and R.A. Viall had an auto repair shop that was not present in 1897. By 1939, R.A. Viall was replaced with a

junkyard and although not shown by name, Armour & Co. (or a different company with similar food cooling operations) was still present. By 1950, there were no significant changes from 1939. By 1975, the food cooling operation and junkyard were still present and a filling station had been built to the north of the food cooling operation. By 1989, the area of the proposed 115th Street park & ride facility was similar to 1975 with the exception of the junkyard, which was no longer depicted in the 1989 map.

The Metropolitan Water Reclamation District of Greater Chicago's (MWRD) Calumet Water Reclamation Plant, a wastewater treatment plant within the area of the proposed park & ride facility for the 130th Street stop, first appeared in Sanborn maps in 1950. The MWRD Calumet Water Reclamation Plant was depicted at 126th Street and extending at least two to three blocks south. Settling tanks, ash lagoons, and aerating tanks were shown in both 1950 and 1975. By 1989, the details regarding the type of operations at the MWRD Calumet Water Reclamation Plant were no longer provided but the limits of the operations appeared to extend to 130th Street, which is farther south than shown in previous years.

4.2.3.2 UPRR Rail Alternative

The Roseland Manufacturing Co. was present at 11010 S. Stewart Avenue in 1897. By 1911, the Roseland Pumping Station was constructed at 351 W. 104th Street. By 1938–39, Commonwealth Edison had a substation at 117th Street and Front Street. By 1950, Hoper Equipment Co. and Chicago Hydraulic Oil Co. were present at 116th Street and Front Street. By 1975, there was a paint factory at 11740 S. Calumet Avenue, a metal finishing shop at 11730 S. Front Street, the Aluminum Screen Co. at 116th Street and Front Street, and a transformer yard at 96th Street and Lafayette Avenue.

The proposed 120th Street yard and shop site south of 119th Street and north of 120th Street, the area along the UPRR easements, and the proposed UPRR Rail Alternative alignment have been developed with railroads and railroad yards dating back to 1897 with the Chicago & Eastern Illinois Railroad and the Chicago & Western Indiana. Heavy industry in and around the proposed 120th Street yard and shop area included the Michigan Central RR Transfer Elevators and Transfer House (121st Street and UPRR track), the J.H. Winterbotham & Sons Cooperage (120th Street and UPRR track), and the Pullman Brick Works (north of 119th Street). The MWRD wastewater treatment plant, which is within the area of the proposed South and West Station Options, is discussed in Section 4.2.3.1

4.2.3.3 Halsted Rail Alternative

Developments within the Halsted Rail Alternative alignment included the Southwest Substation at 10229 S. Halsted Street in 1938–39, the Commonwealth Edison 119th Street Substation at the southeast corner of 119th Street and Halsted Street in 1950, and a transformer yard at 96th Street and S. Lafayette Avenue in 1976.

The proposed 119th Street yard and shop, which would be primarily between 119th and 120th Streets west of Halsted Street, is part of what is known as the West Pullman Industrial Redevelopment Area (WIRA). The WIRA generally extends from 117th Street on the north to

122nd Street on the south, Loomis Street on the west and Halsted Street on the east (Chicago 2012). The first three blocks west of Halsted Street between 119th and 121st Streets have been developed with heavy industry dating back to 1897, including the West Pullman Lumber Yard (gas tank), the Burgland and Shead Packing Pail Factory, the Akron Mining & Manufacturing Co., the Smith & Jones Boot & Shoe Co., and the Carter White Lead Works (linseed oil tanks). By 1911, the lumberyard and Carter White Lead Works had expanded and the West Pullman Car Works (gas tank) was present, with additional coal yards west of Peoria Street. By 1938-39, the lumberyard had scaled back and the Neuswanger Coal Co. and West Pullman Iron & Metal Co. now took up a portion of its previous footprint, In addition, the West Pullman Car Works was replaced with an auto wrecking facility, Safety Vulcanizer Co. (foundry), and Louis E. Emerman & Co. and Carter White Lead Co. was now National Lead Co. The area west of Morgan Street was developed by Ingersoll Steel (oil tanks) and International Harvester. The Texas Company bulk oil storage area is at 12100 S. Green Street with 13 underground gasoline tanks and oil storage. By 1950, the area remained similar to 1938-39 with the exception of the auto wrecking area and Safety Vulcanizer Co. no longer labeled as such. By 1975, Neuswanger Coal Co. was a junkyard, Louis E. Emerman & Co. was renamed to Caine Steel Co., and the lumberyard was no longer depicted. By 1989, the area between 119th and 1120th Streets was similar to 1975 but the area between 120th and 121st Streets was depicted as empty.

4.3 Regulatory Agency Records Review

The purpose of the records review was to assess the potential for the presence of hazardous substance contamination within and/or adjacent to the project area as a result of activities conducted on properties within the area of potential impact. The state and federal database listings were searched by EDR, an independent information service, on August 10, 2012 (EDR 2012b). The EDR report in Appendix B provides a listing and description of the databases reviewed, search distances, and a map showing the approximate locations of listed sites and information contained within each database for each listed site.

Table 4-1 summarizes the databases searched and the number of sites found within the search distance for each database. Table 4-1 also defines abbreviations that are used in this document when referring to sites.

Table 4-1: Environmental Database Search Results Summary

Database Name		Number of Sites within Search Distance*		
		BRT	UPRR Rail	Halsted Rail
Federal Databases*	National Priority List Sites (NPL)	0	0	0
	Delisted NPL Sites	0	0	0
	Comprehensive Environmental Response, Compensation, and Liability Information System Sites (CERCLIS)	2	4	4
	CERCLIS-No Further Remediation Planned Sites (CERC-NFRAP)	1	2	2
	RCRA Corrective Action Sites (RCRA CORRACTS)	0	2	1
	RCRA Treatment, Storage and Disposal Sites (RCRA TSDF)	0	1	0
	RCRA Large Quantity Hazardous Waste Generators (RCRA LQG)	0	3	0
	RCRA Small Quantity Hazardous Waste Generators (RCRA SQG)	10	23	31
	RCRA Conditionally Exempt Hazardous Waste Generators (RCRA CESQ)	10	13	7
	Engineering Controls Sites (US ENG CONTROLS)	0	0	0
	Institutional Control Sites (US INST CONTROL)	0	0	0
	Brownfield Sites (US BROWNFIELDS)	0	0	0
	Emergency Response Notification System (ERNS)	6	9	3
State Databases*	Illinois State Sites Unit Listing (SSU)	0	2	1
	Site Remediation Program (SRP)	4	4	19
	Engineered Barrier Site (ENG CONTROLS)	1	2	4
	Institutional Control Site (INST CONTROLS)	2	1	6
	Leaking Underground Storage Tank Sites (LUST)	22	24	29
	Underground Storage Tank Sites (USTs)	41	41	54
	Former Manufactured Gas Plant Sites (MGP)	0	0	0
	Brownfield Sites	0	0	1
	Landfill or solid waste disposal sites (SWF/LF)	0	1	0
	Northeastern Illinois Planning Commission Active and Inactive Solid Waste Disposal Site Inventory (NIPC)	0	0	0
	Spill Incident List (SPILLS)	22	33	21
	Drycleaners License List (IL DRYCLEANERS)	1	1	4

Notes
BRT = Bus Rapid Transit, UPRR = Union Pacific Railroad
* EDR searched additional databases besides those included in this table; however, based on the nature or type of these databases, they were not used in the evaluation of potential impacts and therefore are not listed here. EDR also identified a list of orphan sites (sites reported as potentially being in the project area but which could not be mapped due to inadequate or incomplete address information). These sites were also reviewed and when possible, sites were classified.

4.4 Regulatory File Review

The regulatory file review was limited to those sites that presented the greatest concern. The majority of sites identified in the database review are typical for a highly urban area with a history of commercial and industrial use; therefore, regulatory files were not reviewed for all sites.

Records were requested for certain sites due to their large size, proximity to the RLE Project, and potential environmental concerns associated with listings as a LUST, SRP, and/or CERCLIS site. The purpose of the request was to determine which, if any, records exist regarding known contamination from past activities at the sites and/or to confirm the exact location and property boundaries. In addition, the information was used to determine the level of concern associated with each site. Regulatory files were requested from the City of Chicago, the IEPA, and/or the USEPA depending on the type of site. Table 4-2 summarizes the regulatory file request. Records have been received for all requested sites. Summaries of the records and determination of the level of concern are provided in the following sections.

Table 4-2: Regulatory Records Request Summary

EDR Site ID	Figure 4-1 Site ID	Site Name	Address*	Chicago	IEPA	USEPA
BRT and UPRR Alternatives						
118	118	Clark Oil & Refining/0707 Clark Ser Station	11555 S. Michigan Avenue		x	
202	202a	Pullman Factory	130th Street and Indiana Avenue			x
NL2	NL2	Altgeld Gardens**	300 E. to 1100 East 130th Street; 100 E. to 1200 W. 131st Street; 1100–1200 E. 130th Place; 1000–1200 E. 129th Place		x	x
UPRR Rail Alternative						
45	45a	City of Chicago/Roseland Pumping Station	351 W. 104th Street		x	
51	51	Illinois Bell Telephone	413 W. 105th Street		x	
70	70	William Ransom Transportation/ William Transport/Ransom Transport Bus Garage	352 W. 110th Street		x	
94	94a	Marquette Bank/Vacant Building	135 to 139 W. 114th Street		x	
104	104	Triangle Transmission	35 W. 115th Street		x	
105	105	City of Chicago/Abandoned Service Station	11500 S. Perry Avenue	x	x	
122	122	Stuart Industrial Coatings, Inc.	11740 S. Front Street		x	
151, 162	151, 162	Keywell LLC	11900 Cottage Grove Avenue		x	
Orphan	O1	US Scrap	123rd and Cottage Grove Avenue			x
Orphan	O3	Metro Sanitary District #3	125th Street and Doty Avenue			x
Orphan	O2	Illinois Central RR Tracks	119th Street, East of Central Tracks			x

EDR Site ID	Figure 4-1 Site ID	Site Name	Address*	Chicago	IEPA	USEPA
Orphan	O4	Penn Central Corp	810 E. 124th Street		x	
		Lake Calumet Quad				x
Halsted Rail Alternative						
18	18a	Mobil Oil Corp. SS A8B	9901 S. Halsted Street		x	
NL	NL1	Carl Buddig	11954 Street Peoria Avenue	x	x	
130	130	West Pullman Study Area No. 6	11931 S. Loomis Street	x	x	
141	141	Omnitrax	11955 S. Morgan Street		x	
144	144	West Pullman Iron And Metal Co.	11954 S. Peoria Avenue			x
152	152a	WIRA Study Area 9	820 W. 120th Street	x	x	
152	152b	WIRA Study Area Number 14	815 to 825 W. 120th Street	x	x	
154	154	Ingersoll	1000 W. 120th Street	x		x
156	156a	Exelon Solar Plant/ Chicago Malleable Castings/Vacant Lot	1201 W. 120th Street	x		
159, 153	159, 153	Dutch Boy Paint	12000 and 12042 S. Peoria Avenue, 900 W. 120th Street	x		x

Notes:
IEPA = Illinois Environmental Protection Agency, USEPA = U.S. Environmental Protection Agency, FOIA = Freedom of Information Act
* All addresses are within Chicago.

4.4.1 BRT Alternative

4.4.1.1 Pullman Factory (130th Street and Indiana Avenue)

The Pullman Factory site (also known as the Pullman Sewage Farm) is approximately 90 feet from the proposed park & ride facility location at 130th Street. The site is listed under CERCLIS. The Expanded Site Inspection Final Report ([Final Report] Alternative Remedial Contracting Strategy 1994) summarized the activities completed at the site. According to the Final Report, the 140-acre site was used for land application of untreated industrial and domestic sewage from 1881 to 1907 and was later developed as a residential neighborhood. A preliminary assessment conducted by IEPA in 1987 indicated a medium priority with potential and alleged groundwater, surface water and soil contamination. A 1990 USEPA site inspection determined that site soils had low levels of volatile organic compounds (VOCs), semi-volatile organic compounds (SVOCs), pesticides, and metals, indicating that portions of the site may have been impacted by the historic activities. Sampling conducted for the Final Report confirmed the presence of low levels of VOCs, SVOCs, pesticides, and metals in site soils. Available documentation for this site indicates that no remedial actions have been completed; however, because the level of contamination identified was low, this site is a Low Concern.

4.4.1.2 Clark Oil & Refining (11555 S. Michigan Avenue)

The former Clark Oil & Refining service station is adjacent to the proposed park & ride facility at 115th Street. The facility had one 7,500-gallon and two 6,000-gallon gasoline USTs removed in

1991. The surrounding soils were heavily impacted, resulting in the removal of 2,880 cubic yards of contaminated soil. Groundwater was not encountered. The 45-Day Report completed in 1992 for LUST Incident #912512 (O'Brien & Associates, Inc. 1992) indicated benzene exceedances along the west sidewalls of the excavation. Additional removal was not feasible due to the close proximity of the sidewalk to Michigan Avenue. The IEPA requested the installation of a passive soil vent system. There is no documentation indicating that the passive system was ever installed; however, IEPA issued a No Further Remediation (NFR) letter for this site on January 9, 1995. Although IEPA issued an NFR letter, this site is a Moderate Concern because residual contamination may still remain.

4.4.1.3 Altgeld Gardens (300 E. to 1100 East 130th Street; 100 E. to 1200 W. 131st Street; 1100-1200 E. 130th Place; 1000-1200 E. 129th Place)

Altgeld Gardens is across the street from the proposed park & ride facility at 130th Street. According to the Agency for Toxic Substances & Disease Registry website, USEPA conducted a site investigation at Altgeld Gardens in 1996 in response to community concerns. The investigation included the collection of ten surficial soil samples, taken across the entire community. Based on the 1996 findings, soil impacted with PCBs was remediated in the area from 940 to 975 E. 132nd Street. The Illinois Department of Public Health concluded that based on the limited information available, there was no public health hazard that exists from exposure to surface soil contamination; however, further assessment was recommended (Agency for Toxic Substances & Disease Registry 2012). This site is a Low Concern.

4.4.2 UPRR Rail Alternative

4.4.2.1 City of Chicago/Roseland Pumping Station (351 W. 104th Street)

The City of Chicago/Roseland Pumping Station is approximately 50 feet from the UPRR Rail Alternative ROW Option permanent envelope, adjacent to the East Option permanent envelope, and approximately 120 feet from the West Option permanent envelope. The facility was historically a hazardous waste generator of flammable waste liquids. A LUST incident was reported in 1994 (#942419) related to overfill and was identified during the removal of a 550-gallon diesel tank. The Site Classification Completion Report (United Environmental Consultants 1995) indicated no benzene, toluene, ethylbenzene, and xylenes (BTEX) or PNA compound exceedances and the IEPA issued an NFR letter dated September 19, 1995; therefore, this site is a Low Concern.

4.4.2.2 Illinois Bell Telephone (413 W. 105th Street)

The Illinois Bell Telephone site is adjacent to the UPRR Rail Alternative ROW Option permanent envelope, approximately 70 feet from the East Option permanent envelope, and within the West Option permanent envelope. The facility had four USTs that were removed in 1988: three fuel oil tanks and a waste oil tank. This site had one LUST incident (#880112) that appears to have been associated with the removal of a 5,000-gallon fuel oil UST on February 8, 1988 along the west side of the building. The remaining three USTs were removed from the north end of the building on March 24, 1988. Subsequent documentation (ATEC Associates, Inc. 1988) indicated the LUST Incident #880112 is also associated with these tanks.

A Corrective Action Completion Report for the LUST incident was submitted in 2004 (STS Consultants, Ltd. [STS] 2004) and the IEPA issued an NFR letter dated March 21, 2005. The site may have remaining contamination associated with the first UST; therefore, this site is a High Concern.

4.4.2.3 William Ransom Transportation (352 W. 110th Street)

The William Ransom Transportation site is adjacent to the UPRR Rail Alternative ROW Option permanent envelope, within the East Option permanent envelope, and approximately 110 feet from the West Option permanent envelope. A 6,000-gallon gasoline UST was removed in 1999 and was given LUST Incident #990399 due to odors in the backfill materials. A 45-Day Report was completed in March 1999, indicating that perched water was encountered and the assumed contamination was left in place (Environmental Management and Resource Consultants, Inc. 1999). No other documentation was available. Because contamination may still remain, this site is a High Concern.

4.4.2.4 Marquette Bank (135-139 W. 114th Street)

The Marquette Bank site is adjacent to the UPRR Rail Alternative ROW Option permanent envelope, within the East Option permanent envelope, and approximately 120 feet from the West Option permanent envelope. A 2,000-gallon gasoline UST was removed in 2001 and was given LUST Incident #20011638 due to piping failure. Seventy-five cubic yards of soil were removed and a Corrective Action Completion Report was completed in November 2001 (Aspen Environmental, Inc. 1991). Groundwater was not encountered and IEPA issued an NFR letter on January 25, 2002 with no restrictions, indicating that the remaining soil and groundwater concentrations were below Tier I residential remedial objectives; therefore, this site is a Low Concern.

4.4.2.5 Triangle Transmission (35 W. 115th Street)

The Triangle Transmission site is adjacent to the UPRR Rail Alternative ROW Option permanent envelope, within the East Option permanent envelope, and approximately 130 feet from the West Option permanent envelope. A 1,000-gallon gasoline UST was removed in 1999 and LUST Incident #992324 was assigned (Illinois Emergency Management Agency 1999). No other documentation was available. Because contamination may still remain, this site is a High Concern.

4.4.2.6 City of Chicago/Abandoned Service Station (11500 S. Perry Avenue)

The City of Chicago/Abandoned Service Station is 60 feet from the ROW Option permanent envelope, 160 feet from the East Option permanent envelope, and within the West Option permanent envelope. A Phase I ESA of the vacant site identified several environmental concerns, including the presence of urban soil/fill, historic presence of a filling station, UST removal and subsequent LUST Incident #20002342 (gasoline), historic presence of up to eight USTs on site, and a UST pump and piping distribution system (The Shaw Group 2011). The gasoline and waste oil USTs were removed on December 11, 2000 by the City of Chicago. No additional remediation was completed. The City of Chicago was exempt from further reporting or corrective actions as they were not the owner and/or operator of the USTs (IEPA 2001).

A Phase II ESA included a geophysical survey, ten soil borings, and three temporary groundwater wells. The soil analytical data indicated the presence of VOCs, mercury, and lead at concentrations exceeding one or more TACO Tier 1 remediation objectives (See Section 3.1.2.1). Groundwater samples identified benzene at a concentration exceeding both the Class I and Class II Groundwater Ingestion Standards in a sample taken along the eastern property boundary (The Shaw Group 2011). No documentation of remediation was available and because contamination may still remain, this site is a High Concern.

4.4.2.7 Clark Oil & Refining (11555 S. Michigan Avenue)

The former Clark Oil & Refining service station site is within the UPRR Rail Alternative ROW and East Option permanent envelope and approximately 240 feet from the West Option permanent envelope. This site is described in Section 4.4.1.2 and is a Moderate Concern.

4.4.2.8 Stuart Industrial Coatings, Inc. (11740 S. Front Street)

The Stuart Industrial Coatings site is within the permanent envelopes of all three UPRR Rail Alternative options. The facility had seven USTs that were removed in 1990: one 3,000-gallon toluene tank and six 1,000-gallon tanks containing xylene, Varnish Makers & Painter naphtha, methyl ethyl ketone, mineral spirits, ethylene acetate, and methyl isobutyl ketone (Best Environmental, Inc. 1991). The site was given LUST Incident #900054. Contaminated soil was removed and stockpiled. Additional information was requested by IEPA in 2001; however, no additional documentation was available. Because contamination may still remain, this site is a High Concern.

4.4.2.9 Keywell LLC (11900 S. Cottage Grove Avenue)

The Keywell LLC site is within the permanent envelopes of all three UPRR Rail Alternative options. Two 2,000-gallon gasoline tanks were removed in 1990, resulting in LUST Incident #902351. Samples indicated the remedial objectives were exceeded for BTEX. Approximately 240 cubic yards of impacted soil and 3,150 gallons of impacted rainwater were subsequently removed (RERC Environmental 1990). Additional soils were removed in 1994 as part of a new dock construction project (NTH Consultants, LTD 1994). The IEPA granted site-specific remedial objectives and the site was granted an NFR letter dated January 24, 1996. Although IEPA has issued an NFR, this site is a High Concern because this site has a long history of industrial use and is currently used as a scrap metal processing facility

4.4.2.10 Pullman Factory (130th and Indiana Avenue)

The Pullman Factory site is approximately 1,200 feet from the 130th Street South Station Option site and approximately 130 feet from the West Station Option site. This site is described in Section 4.4.1.1 and is a Low Concern.

4.4.2.11 Illinois Central Railroad Tracks (119th Street, East of Central Tracks)

The Illinois Central Railroad Tracks site is within the permanent envelopes of all three potential UPRR Rail Alternative Options. The site, which is listed as a CERCLIS-NFRAP site, lies along the tracks at 119th Street. A Site Inspection Report completed in 1987 (Ecology & Environment [E&E]

1987) indicated on-site drum storage from historic aerial photograph review; however, the actual site inspection did not identify drum storage or any additional concerns. Although railroads in general are a potential concern for hazardous material impacts (See Section 4.6), this specific database listing is a Low Concern because no reported release has occurred.

4.4.2.12 US Scrap (123rd and Cottage Grove Avenue)

The US Scrap site is a CERCLIS site approximately 1,000 feet from the permanent envelopes of all three UPRR Rail Alternative Options. It operated as an open dump in the 1960s and 1970s as part of a drum reclamation facility. A 1980 IEPA inspection discovered four hundred 55-gallon drums of waste, liquid wastes stored in eight concrete silos, scattered surficial deposits of wastes, several waste lagoons, and sludge in drainage swales (USEPA 2011). A Site Assessment prepared for the USEPA (STN Environmental JV 2007) determined that site soils were heavily contaminated with PCBs, chlorinated solvents, lead, and cadmium. Surface liquids showed high levels of vinyl chloride, BTEX, PNAs, pesticides, and PCBs.

A removal action completed in 2008 included the installation of sheet piling between the US Scrap and adjacent MWRD site; installation of interceptor trenches to remove liquid wastes; excavation and disposal of PCB-contaminated soils; geophysical survey for buried drums; and overpacking and disposal of drums (USEPA 2011). Although removal action has occurred, this site is a High Concern because extensive contamination still remains.

4.4.2.13 Penn Central Corp. and Lake Calumet Quad (810 E. 124th Street)

The Penn Central Corp. and Lake Calumet Quad sites are within the permanent envelopes of all three UPRR Rail Alternative Options. The Penn Central Corp. site is listed as an SSU site and Lake Calumet Quad is a CERCLIS-NFRAP site. Although these sites are have different names and are listed in separate databases, based on records reviewed, they appear to be the same site and associated with the same activities. The Penn Central Corp. site was identified on a map in a US Scrap report as a hazardous waste illegal dump site due to historic dumping operations (E&E 1990). Reports for both Penn Central Corp. and Lake Calumet Quad stated that over 400,000 gallons of liquid waste were pumped from the basement of on-site grain silos (STS 1982; E&E 1991). A slurry wall was proposed to contain the soils and groundwater impacted with BTEX and chlorinated solvents. There is no documentation that remediation has occurred or that the slurry wall was installed. Because contamination may still remain, this site is a High Concern.

4.4.2.14 Metro Sanitary District #3 (125th Street and Doty Avenue)

The Metro Sanitary District #3 site is approximately 350 feet from the permanent envelopes of all three UPRR Rail Alternative Options. The site is listed as a CERCLIS-NFRAP site and is within the MWRD Calumet Water Reclamation Plant site. A Site Inspection Report was completed in 1986 (E&E 1986), which indicated that the site included a partial, inactive landfill that was used for disposal of sand, gravel, and grit from sewage treatment by MWRD. Surface samples that were collected indicated the presence of PCBs, chloroform, chlorodane, chromium, lead, toluene, and 4,4-dichlorodiphenyldichloroethane (DDD). There were multiple seeps on the western property boundary from the adjacent US Scrap property. As no reported removal or cleanup has occurred, this site is a High Concern.

4.4.2.15 Altgeld Gardens (300 E. to 1100 East 130th Street; 100 E. to 1200 W. 131st Street; 1100-1200 E. 130th Place; 1000-1200 E. 129th Place)

This site is adjacent both the South Station and West Station Option sites for the 130th Street station and is described in Section 4.4.1.3. This site is a Low Concern.

4.4.3 Halsted Rail Alternative

4.4.3.1 Mobil Oil Corp. SS A8B (9901 S. Halsted Street)

This site is within the Halsted Street Rail Alternative permanent envelope. The facility has four active gasoline USTs and records for five additional USTs. The status of the five additional USTs is unknown. The 45-Day Report completed in 1998 for LUST Incident #980630 (Handex of Illinois, Inc. 1998) indicated elevated levels of BTEX in soil and groundwater. The site was classified as a high priority site by the IEPA in 1999. A Corrective Action Plan was rejected by the IEPA in 2009. The LUST incident is still open and contamination may still remain; therefore, this site is a High Concern.

4.4.3.2 Omnitrax (11955 S. Morgan Street)

This site is within the proposed 119th Street yard and shop area and within WIRA Study Area 8. The site is enrolled in the SRP. It is one of 17 study areas within the WIRA, an area of industrial land use dating back to the late 1800s that extends from 117th Street on the north to 122nd Street on the South, Loomis Street on the west and Halsted Street on the east. The WIRA study areas are in various stages of investigation, remediation, and redevelopment by the City of Chicago, private property owners and/or perspective owners and developers. The Comprehensive Site Investigation Report completed in 2007 (Gabriel Environmental Services [Gabriel] 2007) indicated the presence of undissolved (free) product, PNAs, arsenic, lead, hazardous lead, and PCBs. Certain areas were remediated and an engineered barrier was put in place. Additional investigation (Gabriel 2012) indicated the remaining portions of the property still contained elevated levels of PNAs, lead, and PCBs. In addition, the site still had soil with levels of lead that exceeded the hazardous waste disposal thresholds. Because contamination may still remain, this site is a High Concern.

4.4.3.3 West Pullman Iron and Metal Co. (11954 S. Peoria Street)

This site is within the proposed 119th Street yard and shop area and within WIRA Study Area 8. The facility was a scrap yard and was used to dismantle transformers. A 1990 Site Assessment identified PCB-impacted soils at (Weston Solutions, Inc. [Weston] 1990). There is no documentation that remediation has occurred; therefore, contamination may still remain on site and this site is a High Concern.

4.4.3.4 Carl Buddig (11954 S. Peoria Avenue)

This site is within the proposed 119th Street yard and shop area. This site is within the northern portion of WIRA Study Area 8 along the south side of 120th Street. The site is enrolled in the SRP. A Phase II ESA was completed in 2004 for this property, formerly operated by Carl Budding. The Phase II ESA indicated that 2,4-dinitrotoluene, 2,6-dinitrotoluene, and chromium exceed the TACO Soil migration to groundwater exposure route and lead exceeds the ingestion exposure

route and has affected the groundwater at the site (Tetra Tech, Inc. [Tetra Tech] 2004a). Because contamination may still remain, this site is a High Concern.

4.4.3.5 WIRA Study Area No. 6 (11931 S. Loomis Street)

This site is within the proposed 119th Street yard and shop area and is also part of the WIRA (See Section 4.2.3.3). This site is enrolled in the SRP. A review of a Comprehensive Site Investigation Report for this site, which is referred to as the Christ Universal Temple Property (Former International Harvester Property) and WIRA Study Area 6, indicated elevated levels of arsenic. The average detected arsenic values were at levels below background (Tetra Tech 2000a). IEPA issued an NFR letter in 2005 restricting the use of the site to industrial/commercial. Because the NFR letter includes restrictions, this site is a Moderate Concern.

4.4.3.6 WIRA Study Area 9 (820 W. 120th Street)

The WIRA Study Area 9 is within the proposed 119th Street yard and shop area. The site is enrolled in the SRP. The WIRA Study Area 9 was most formerly occupied by West Pullman Car Works and is currently occupied by Abbey Metal Corporation. A Phase II ESA was completed for a portion of WIRA Study Area 9 at 11955 South Peoria Street (Tetra Tech 2004b). The Phase II ESA indicated that VOCs, SVOCs, metals, and PCBs are present in the soil, primarily from 0 to 3 feet below ground surface and that lead and nickel are present in the groundwater. Because contamination may still remain and is primarily within the top 3 feet, this site is a High Concern.

4.4.3.7 WIRA Study Area Number 14 (815 to 825 W. 120th Street)

WIRA Study Area Number 14 is within the proposed 119th Street yard and shop area; it is also part of the WIRA (See Section 4.4.3.1) and is known as The Steel Company site. The site is enrolled in the SRP. The contaminants identified at Study Area Number 14 are VOCs, SVOCs, and metals. The SVOC impacts appear to be localized in the areas of the former railroad tracks and machinery warehouse. In addition, SVOCs were not detected below 3 feet below ground surface. Lead is present at concentrations exceeding TACO Tier 1 remediation objectives throughout the central part of Study Area No. 14. The antimony and selenium concentrations in one soil boring sample exceeded the TACO Tier 1 remediation objective (Tetra Tech 2000b).

Free product is present near the former oil UST. Two groundwater samples contained concentrations exceeding TACO Tier 1 Class I remediation objectives, one with benzene and metals and another with metals (Tetra Tech 2000b). Because contamination may still remain, this site is a High Concern.

4.4.3.8 Ingersoll (1000 West 120th Street)

The Ingersoll site is within the proposed 119th Street yard and shop area and is a CERCLIS site. It is also part of the WIRA (See Section 4.2.3.3) and has been developed as an industrial site since the late 1800s. Multiple Phase I and II ESAs and remedial action have been completed. The current property has had all structures demolished with thousands of gallons of non-hazardous and impacted wastewater removed from the site along with asbestos and PCB debris. However, the site still has free product remaining on-site and soils impacted with PNAs, metals, and PCBs. In addition, it is considered an active CERCLIS site with USEPA enforcement actions (Tetra Tech

2005b; Tetra Tech 2007; Weston 2007). Because contamination may still remain, this site is a High Concern.

4.4.3.9 Exelon Solar Plant/Chicago Malleable Castings/Vacant Lot (1201 W. 120th Street)

This site is south of the proposed 119th Street yard and shop area and is part of the WIRA (See Section 4.2.3.3). This site is enrolled in the SRP and is also a LUST and UST site. It is also referred to as the Chicago Building Structure Site and WIRA Study Areas 10 and 11. The Comprehensive Site Investigation Report for this site identified exceedances of Tier 1 remedial objectives for SVOCs and various metals in soil and for lead in groundwater (Tetra Tech 2001a). The Comprehensive Site Investigation Report recommended averaging soil sample results or conducting a Tier 3 assessment to address these exceedances. Although IEPA has not issued this site an NFR letter, remediation has occurred and it was redeveloped in 2010 as part of the Exelon Corporation's Exelon City Solar site, which now operates as a solar photovoltaic power plant (Exelon Corporation 2012; Mazza 2012). This site has not been issued an NFR letter from IEPA and although remediation has occurred, this site is a Moderate Concern because contamination may still remain.

4.4.3.10 Dutch Boy Paint (1200 and 12042 S. Peoria Avenue, 900 W. 120th Street)

The Dutch Boy Paint site (also identified as the National Lead site) is adjacent to the south of the proposed 119th Street yard and shop area. This site is listed as a CERCLIS site. Documentation indicated the presence of hazardous lead levels across the site. Hazardous lead levels were remediated according to a Consent Decree (Cook County 1999), the site was entered into the SRP. The 2009 Comprehensive Site Investigation Report identified PNAs, arsenic, lead, and PCBs above TACO Tier I remedial objectives for ingestion. Groundwater modeling indicated that lead had the potential to migrate off-site. In addition, the site still had soil with levels of lead that exceeded the hazardous waste disposal thresholds, as well as potential free product (Tetra Tech 2005a; Tetra Tech 2009; Tetra Tech 2010). Because contamination may still remain, this site is a High Concern.

4.5 Risk Classification

Using the impact analysis criteria described in Section 3.4.2 and results of the existing data review described in Sections 4.2, 4.3, and 4.4, the identified sites were classified as No, Low, Moderate or High Concern sites based on their potential to act as a source of contamination to each of the RLE Project alternatives. Figure 4-1 shows the sites identified in the database review and associated concern classification.

With the exception of certain sites associated with the UPRR Rail Alternative, each site was assigned one classification, based on its potential to have caused soil and/or groundwater contamination in the area and its proximity to the project area. For the UPRR Rail Alternative, if applicable, a site was assigned a unique classification for each of the three options (ROW, East, and West). The potential impacts associated with these sites may vary by alternative and are discussed in Section 5.0.

4.5.1 High Concern Sites

The review identified 36 High Concern sites, summarized in Table 4-3. The majority of these sites were classified as High Concerns due to both their proximity (typically inside or within 500 feet of an alternative's permanent envelope) and being listed as CERCLIS, CORRACTS, CERCLIS-NFRAP, SSU, and/or an open LUST or SRP site. Open LUST or SRP sites have not been issued an NFR letter from the IEPA, which indicates that a release has been identified but remediation is likely not complete. Two High Concern sites included in Table 4-3 were classified as high based on the use of the site (Metropolitan Water Reclamation District/Calumet Water Reclamation Plant, a wastewater treatment plant, Figure 4-1 Site ID 200) or information received from a regulatory file request that identified contamination (Carl Buddig, Figure 4-1 Site ID NL1).

As shown in Table 4-3, several High Concern sites lie within the permanent envelope of the alternatives. These sites have the highest potential to affect the RLE Project (see Table 4-4 and Figures A-1 through A-7 in Appendix A).

4.5.2 Moderate Concern Sites

Fifty-six sites were classified as Moderate Concern sites. These sites were typically CERCLIS-NFRAP (archived) and UST sites with no identified releases adjacent to or within a proposed alternative's permanent envelope; LUST and SRP sites that have been issued NFR letters with restrictions (such as engineered barriers and/or instructional controls) and are adjacent to or within a proposed alternative's permanent envelope; open LUST and SRP sites between 300 and 500 feet from an RLE alternative alignment or feature; and CERCLIS, SWL/F and CORRACTS sites within 1,320 feet (0.25 mile) of an RLE alternative alignment or feature. At distances greater than these, the likelihood of contamination traveling from these types of sites and affecting the RLE Project is low. Table 4-5 contains a list of the Moderate Concern sites.

4.5.3 Low and No Concern Sites

Sites not identified as either a High or Moderate Concern were classified as either Low or No Concern. Low Concern sites typically included SQG and CESQG hazardous waste generators, USTs not adjacent to the RLE alternative alignments or features and LUST and SRP sites more than 0.1 mile away. Sites greater than 0.25 mile from any alternative alignment or feature were typically classified as No Concern sites.

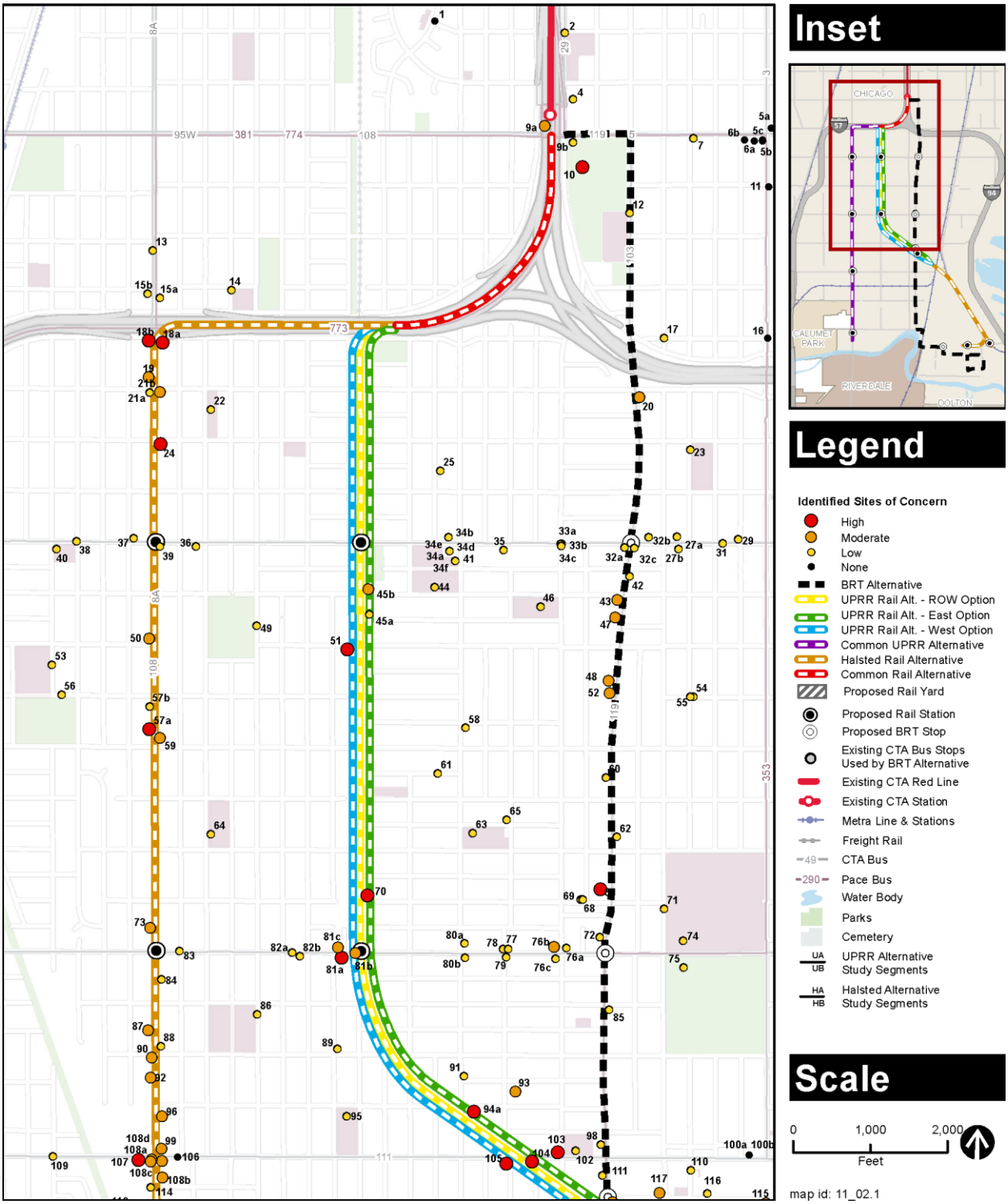

Figure 4-1: Identified Sites of Concern

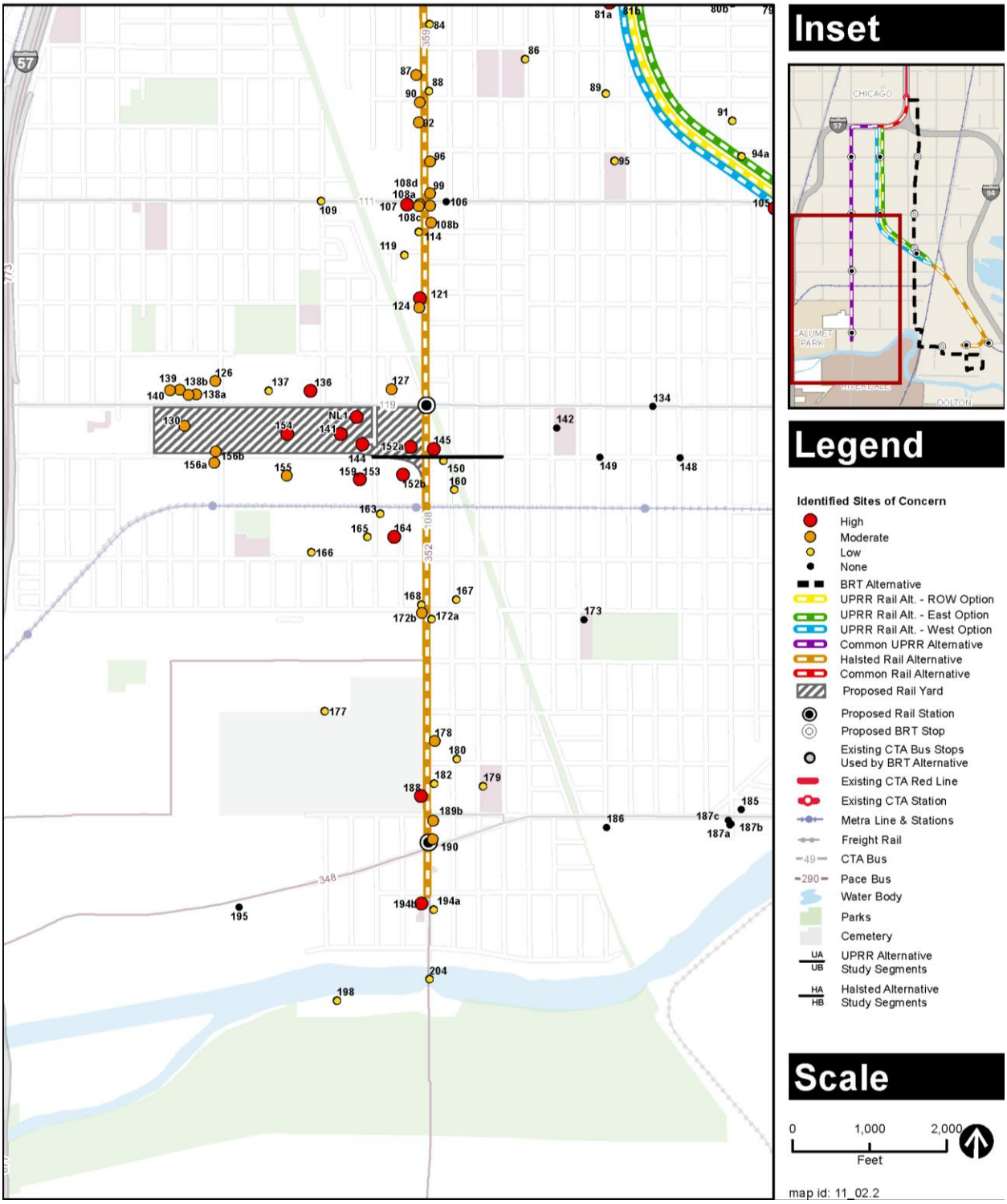

Figure 4-1 (continued): Identified Sites of Concern

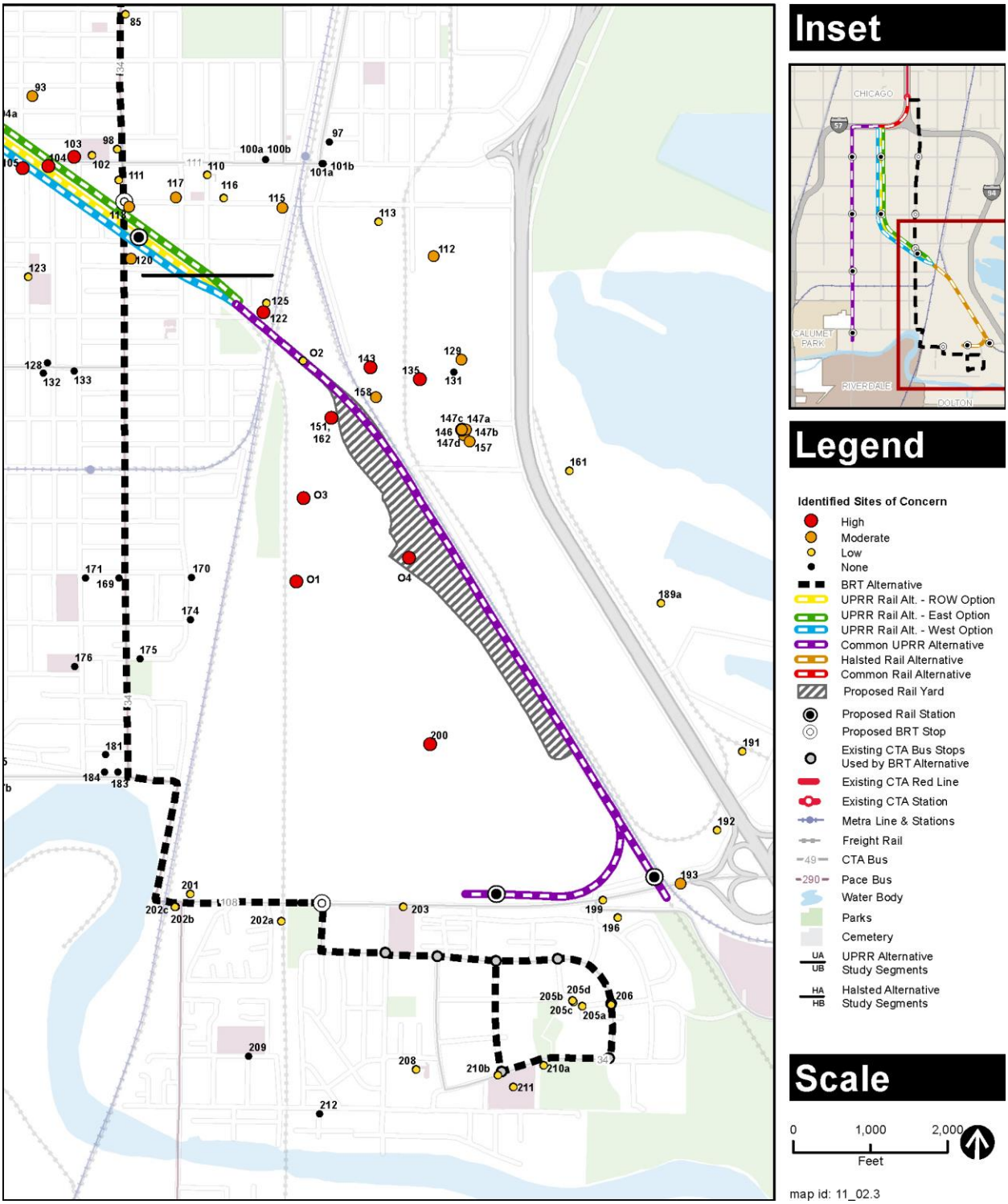

Figure 4-1 (continued): Identified Sites of Concern

Table 4-3: Identified High Concern Sites

EDR Site ID*	Figure 4-1 Site ID	EDR Database Site Name	Address**	Approx. Separation Distance***	Databases****
Bus Rapid Transit Alternative					
67	67	109th Place Tear Gas	SG W. 109th Place	Exact location uncertain; likely near or adjacent, not within*	CERCLIS (not on NPL, referred to removal - NFRAP), PRP
200	200	MWRD Metropolitan Water Reclamation Di/ Calumet Water Reclamation Plant	400 E. 130th Street	Within	UST (3 in use), RCRA-CESQG
Union Pacific Railroad Rail Alternative - Segment UA					
8	8	Shell Oil Co.	4 E. 95th Street	250 feet (ROW, E, and W)	LUST (No. 871758 Non-LUST deter.), UST (3 in use)
10	10	Abbott Park Fieldhouse	49 E. 95th Street	200 feet (ROW, E, and W)	LUST (No. 932467 open; No. 932446 open), UST (removed), SPILLS
51	51	Illinois Bell Telephone	413 W.105th Street	Adjacent (ROW, E); Within (W);	LUST (No. 880112 NFR), UST (3 removed)
70	70	William Ransom Transportation/ Bus Garage	352 W. 110th Street	Adjacent (ROW); Within (E); 110 feet (W)	LUST (No. 990399 open), UST (removed), SPILLS, RCRA-CESQG, ERNS
81	81a	Pentecostal Temple Church Of God	415 to 419 W. 111th Street	175 feet (ROW); 85 feet (E); 75 feet (W)	LUST (No. 912233 open; No. 913417 open), SPILLS, RCRA-SQG
104	104	Triangle Transmission	35 W.115th Street	Adjacent (ROW); Within (E); 130 feet (W)	LUST (No. 992324 open), UST (2 exempt), SPILLS, RCRA-SQG
105	105	City of Chicago/ Abandoned Service Station	11500 S. Perry Avenue	60 feet (ROW); 160 feet (E); Within (W)	LUST (No. 20002342 non-LUST determination), UST (4 exempt)
Union Pacific Railroad Rail Alternative - Segment UB					
103	103	Cox, Donna	2 W. 115th Street	300 feet (ROW); 175 feet (E); n/a (W)	LUST (No. 980685 open; No. 201110008 open), UST (2 exempt), SPILLS
122	122	Stuart Industrial Coatings, Inc.	11740 S. Front Street	Within (ROW, E, and W)	LUST (No. 900054 open)
135	135	Lake Calumet Smelting	11901 S. Champlain Avenue	500 feet (ROW, E, and W)	CERCLIS (referred to removal - NFRAP)

EDR Site ID*	Figure 4-1 Site ID	EDR Database Site Name	Address**	Approx. Separation Distance***	Databases****
143	143	Bulkoa Inc./Schneider Tank Lines, Clean Harbors Env. Services/Bulkoa , Inc.	11861 S. Cottage Grove Avenue	290 feet (ROW, E, and W)	LUST (No. 971905 NFR), UST (4 removed, 3 exempt), RCRA-CESQG
147	147a	Quala Services, LLC	803 E.120th Street	325 feet (ROW, E, and W)	RCRA-LQG (violations), SPILLS
200	200	MWRD Metropolitan Water Reclamation Di/ Calumet Water Reclamation Plant	400 E.130th Street	Within (ROW, E, and W)	UST (3 in use), RCRA-CESQG
151, 162	151, 162	Keywell, LLC	11900 Cottage Grove Avenue	Within (ROW, E, and W)	LUST (No. 902351 NFR; No. 942202 non-LUST determination), UST (2 removed), SPILLS, RCRA-CESQG
Orphan	O1	US Scrap	123rd Street and Cottage Grove Avenue	1,000 feet (ROW, E, and W)	UST (3 in use), RCRA-CESQG
Orphan	O3	Metro Sanitary District #3	125th Street and Doty Avenue	350 feet (ROW, E, and W)	CERCLIS-NFRAP (archived)
Orphan	O4	Penn Central Corp	810 E.124th Street	Within (ROW, E, and W)	SSU (transferred to IEPA's Office of Site Evaluation)
		Lake Calumet Quad			CERCLIS-NFRAP (archived)
Halsted Rail Alternative - Segment HA					
8	8	Shell Oil Co.	4 E. 95th Street	300 feet	LUST (No. 871758 non-LUST determination), UST (3 in use)
10	10	Abbott Park Fieldhouse	49 E. 95th Street	200 feet	LUST (No. 932467 open; No. 932446 open), UST (removed), SPILLS
18	18a	Mobil Oil Corp. SS A8B	9901 S. Halsted Street	Within	LUST (No. 980630 open), UST (5 exempt, 4 in use), RCRA-SQG

EDR Site ID*	Figure 4-1 Site ID	EDR Database Site Name	Address**	Approx. Separation Distance***	Databases****
18	18b	Bhagats Amoco	9900 S. Halsted Street	150 feet	LUST (No. 941074 and No. 971752 non-LUST determination), UST (6 removed, 1 exempt, 3 in use), SRP (open), RCRA-SQG
24	24	Fernwood Towing & Tune-Ups/ Hester, Franny	10101 to 10103 S. Ashland Avenue	Adjacent	LUST (No. 991953 open), UST (3 exempt)
57	57a	Betty Brite Cleaners	10630 S. Halsted Street	Adjacent	SRP (open), DRYCLEANERS, RCRA-SQG
107	107	Chicago Housing Authority	833 W.115th Street	150 feet	LUST (No. 921830 NFR), UST (removed), SPILLS, SRP (open), RCRA-SQG
121	121	Mickey's Auto Service Center	11656 S. Halsted Avenue	Adjacent	LUST (No. 970068 open), SRP (open, not active)
136	136	WIRA East Ingersoll Property	920 W.119th Street	60 feet	SRP (open, not active)
141	141	Omnitrax	11955 S. Morgan Street	Within	SRP (open)
144	144	West Pullman Iron and Metal Co.	11954 S. Peoria Avenue	Within	CERCLIS-NFRAP, SRP (open, not active)
145	145	Sandhu Petroleum, Inc./Conoco Phillips 66	11957 and 11959 S. Halsted Street	Adjacent	LUST (No. 20041132 open; No. 20041362 open), UST (5 in use, 2 removed), SPILLS
152	152a	WIRA Study Area 9	820 W. 120th Street	Within	SRP (open, not active)
154	154	Ingersoll	1000 W. 120th Street	Within	CERCLIS (not on the NPL, removal only site, no site assessment work needed, enforcement action)
NL	NL1	Carl Buddig	11954 Street Peoria Avenue	Within	None
Halsted Rail Alternative - Segment HB					
152	152b	WIRA Study Area Number 14	815 to 825 W. 120th Street	Within	SRP (open, not active)
159, 153	159, 153	Dutch Boy Paint	12000 and 12042 S. Peoria Avenue, 900 West 120th Street	Adjacent	CERCLIS (Not on NPL, Referred to Removal - NFRAP), PRP, SSU (Transferred to another program), SRP (open), SPILLS, UST (9 removed)

EDR Site ID*	Figure 4-1 Site ID	EDR Database Site Name	Address**	Approx. Separation Distance***	Databases****
164	164	South Green Plating Shop	12130 S. Green Street	300 feet	CERCLIS (not on the NPL, removal only site, no site assessment work needed, enforcement action), PRP
188	188	Cedar Park Cemetery	12540 S. Halsted Street	Adjacent	LUST (No. 952568 open), UST (4 removed), RCRA-SQG
194	194b	Christ Church Baptist	12844 S. Halsted Street	Adjacent	LUST (No. 20000796 open), UST (1 exempt), SPILLS

Notes:
* Environmental Data Resources, Inc. (EDR) ID is the site ID number provided in the EDR database report (Appendix B). More than one site has the same EDR ID; therefore, each High Concern site was given a unique "Figure ID," used in Figures 4-2 through 4-8.
** Addresses are in Chicago unless otherwise noted.
*** Separation distance is measured from the edge of the permanent envelope for an alternative. 'Within' means the site would be inside the permanent envelope. E=East Option, W=West Option, ROW=ROW Option, n/a = High Concern classification is not applicable to that option.
**** The Databases listed are those that contributed information relevant to the site's designation as a High Concern site. See Tables 3-1 and 4-1 for distances evaluated, summaries, and definitions of abbreviations.

Table 4-4: Summary of High Concern Sites Within the Permanent Envelope

Segment	Total Number of High Sites Within Envelope	Site ID	Appendix A Figure Number
Bus Rapid Transit Alternative			
Full Length	1	200	A-5
Park & Ride Facilities*	1	200	A-5
Union Pacific Railroad Rail Alternative ROW Option			
Segment UA	0	---	---
Segment UB	4	122 151/162, 200, O4	A-4 A-5
120th Street Yard and Shop	3	151/162, 200, O4	A-5
Union Pacific Railroad Rail Alternative East Option			
Segment UA	2	70, 104	A-2 A-3
Segment UB	4	122 151/162, 200, O4	A-4 A-5
120th Street Yard and Shop	3	151/162, 200, O4	A-5
Union Pacific Railroad Rail Alternative West Option			
Segment UA	2	51 105	A-1 A-3
Segment UB	4	122 151/162, 200, O4	A-4 A-5
120th Street Yard and Shop	3	151/162, 200, O4	A-5

Segment	Total Number of High Sites Within Envelope	Site ID	Appendix A Figure Number
Halsted Rail Alternative			
Segment HA	1	18a	A-6
Segment HB	0	---	---
119th Street Yard and Shop	6	141, 144, 152a, 154, NL1, 152b	A-7

Notes:
* Includes sites only within the proposed park & ride facilities.

Table 4-5: Moderate Concern Sites

EDR Map ID*	Figure 4-1 ID	EDR Database Site Name	Address**	Approx. Separation Distance***	Databases****
Bus Rapid Transit Alternative					
8	8	Shell Oil Co.	4 E. 95th Street	Adjacent	LUST (No. 871758 non-LUST Determination), UST (3 in use)
10	10	Abbott Park Fieldhouse	49 E. 95th Street	Adjacent	LUST (No. 932467 open; Incident No. 932446 open), UST (removed), SPILLS
20	20	Sweis Ray Town and Country Mini Mart	10007 S. Michigan Avenue	Adjacent	LUST (No. 942453 open), UST (3 in use, 2 removed), RCRA-SQG
43	43	Roseland Place/Vacant Property	10400-10420 S. Michigan Avenue	Adjacent	SRP (NFR), INST CONTROL, UST (4 exempt)
47	47	Neighborhood Housing Services Redevelopment Corp./Vacant Property	10426 S. Michigan Avenue	Adjacent	LUST (No. 20100068 NFR), UST (2 exempt), SPILLS
48	48	Dairy Fresh Foods, Inc.	10450 S. Michigan Avenue	Adjacent	SRP (NFR), INST CONTROL, ENG CONTROLS, SPILLS
52	52	Michigan Avenue Collision/C&O Auto Rebuilders/Auto Repair Shop	10554 S. Michigan Avenue	Adjacent	LUST (No. 20071260 NFR), UST (2 exempt), RCRA-SQG, SPILLS
76	76b	BP Products North America	2 W. 111th Street	400 feet	LUST (No. 20080184 open), UST (3 in use), SPILLS
117	117	Kensington Serv Station	162 E. Kensington Avenue	350 feet	LUST (No. 960207 open), UST (3 removed), SPILLS
118	118	Clark Oil & Refining/0707 Clark Ser Station	11555 S. Michigan Avenue	Within	LUST (No. 912512 NFR), UST (3 removed)
120	120	Michigan Citgo	11600 S. Michigan Avenue	Adjacent	UST (4 in use)

EDR Map ID*	Figure 4-1 ID	EDR Database Site Name	Address**	Approx. Separation Distance***	Databases****
Union Pacific Railroad Rail Alternative - Segment UA					
9	9a	Amoco 15459	36 W. 95th Street and Lafayette Avenue	150 feet (ROW, E, and W)	RCRA-SQG, LUST (No. 971123 NFR), UST (3 removed), SPILLS
45	45b	Chicago Fire Department Engine #93	330 W. 104th Street	Adjacent (ROW); Within (E); 100 feet (W);	UST (1 exempt)
81	81b	Chicago Dept. of Env. (Spill)	11100 S. Stewart Avenue	Exact location unknown; likely adjacent or within	RCRA-LQG
81	81c	No Name	420 W. 111th Street	60 feet (ROW, E, and W)	SPILLS
93	93	Pullman Co./Illinois Bell Telephone	65 W. 113th Place	500 feet (ROW); 375 feet (E); 550 feet (W)	LUST (No. 903598 NFR), UST (1 removed, 1 exempt, 1 in use), SPILLS
103	103	Cox, Donna	2 W. 115th Street	n/a (ROW, E); 350 feet (W)	LUST (No. 980685 open; No. 201110008 open), UST (2 exempt), SPILLS
112	112	Sherwin Williams Co	11541 S. Champlain Avenue	1,300 feet (ROW, E, and W)	CERCLIS (not on the NPL), CORRACTS, RCRA-TSDF, RCRA-LQG
115	115	U.S. Scrap	391 E. Kensington Avenue	1,000 feet (ROW, E, and W)	SSU (transferred to USEPA), SWF/LF (unpermitted, closed with no final cover)
118	118	Clark Oil & Refining/0707 Clark Ser Station	11555 S. Michigan Avenue	Adjacent (W, ROW); Within (E)	LUST (No. 912512 NFR), UST (3 removed)
Union Pacific Railroad Rail Alternative - Segment UB					
117	117	Kensington Serv Station	162 E. Kensington Avenue	450 feet (ROW, E); n/a (W)	LUST (No. 960207 open), UST (3 removed), SPILLS
120	120	Michigan Citgo	11600 S. Michigan Avenue	n/a (ROW, E); 60 feet (W)	UST (4 in use)
129	129	Inland Metal Refining Company Incorporation	651 E. 119th Street	875 feet (ROW, E, and W)	CERCLIS-NFRAP (archived), CORRACTS, SSU (backlog), UST (removed)

EDR Map ID*	Figure 4-1 ID	EDR Database Site Name	Address**	Approx. Separation Distance***	Databases****
146	146	Bulkmatic Transport Co	12000 S. Doty Avenue	325 feet (ROW, E, and W)	RCRA-SQG
147	147b	Nortru, Inc. Transportation Group	801 E. 120th Street	325 feet (ROW, E, and W)	RCRA-SQG
147	147c	Allwaste Container Services	803 E. 120th Street	325 feet (ROW, E, and W)	UST (3 removed), SPILLS
147	147d	PSC Container Services, LLC	803 E. 120th Street	325 feet (ROW, E, and W)	LUST (No. 930641 open)
157	157	Praxair Distribution, Inc./Liquid Carbonic Corp	12054 Southwest Doty Avenue	325 feet (ROW, E, and W)	UST (removed), SPILLS, RCRA-CESQG
158	158	Tri City Tank Wash	11901 S. Cottage Grove Avenue	100 feet (ROW, E, and W)	UST (out of service)
193	193	Calumet Nu-Earth Dist. Center	North 130th Street and Doty Avenue	Exact location uncertain; could be adjacent*	CERCLIS-NFRAP (archived)
Halsted Rail Alternative - Segment HA					
9	9a	Amoco 15459	36 W. 95th Street and Lafayette Avenue	150 feet	LUST (No. 971123 NFR), UST, SPILLS, RCRA-SQG
19	19	#013611	9948 S. Halsted Street	Adjacent	UST (4 out of service)
21	21b	Joy Auto Service	10001 S. Halsted Street	Adjacent	UST (5 exempt), RCRA-SQG
50	50	Our #52-9652-105	Northwest Corner of Halsted Street & 105th Street	Adjacent	UST (4 exempt)
59	59	Shell Oil Co.	10655 S. Halsted Street	Adjacent	LUST (No. 880583 NFR), UST (4 removed, 3 in use)
73	73	Muffler & Brake Man, Inc.	11038 and 11048 S. Halsted Street	Within	UST (2 removed)
87	87	Longs Garden Center, Inc.	11226 S. Halsted Street	Adjacent	LUST (No. 980313 NFR), UST (1 removed), RCRA-SQG

EDR Map ID*	Figure 4-1 ID	EDR Database Site Name	Address**	Approx. Separation Distance***	Databases****
90	90	Devotion Unisex Beauty Salon	11300 S. Halsted Street	Adjacent	UST (1 exempt)
92	92	Whitmal Oil Ser Inc.	11328 S. Halsted Street	Adjacent	UST (2 removed)
96	96	McDonald's Corp.	11421 S. Halsted Street	Adjacent	UST (1 exempt)
99	99	Quality Muffler, First Cook Comm. Bank	11453 S. Halsted Street	Adjacent	LUST (No. 920332 NFR), SPILLS, UST (5 removed), RCRA-SQG
108	108a	Equilon Enterprises LLC	11501 S. Halsted Street	Adjacent	LUST (No. 990250 NFR), UST (3 removed, 3 in use)
108	108b	0415 Clark Ser Station	11525 S. Halsted Street	Adjacent	UST (3 removed)
108	108c	Former CHA Warehouse	901 W. 115th Street	Adjacent	UST (1 exempt)
108	108d	Amoco Oil Co. #5954	11500 S. Halsted Street	Adjacent	LUST (No. 923184 NFR), UST (3 in use)
124	124	Abandoned Service Station	11700 S. Halsted Street	Adjacent	UST (2 exempt)
126	126	WIRA Study Area Number 4	11801 S. Racine Avenue	60 feet	SRP (NFR), INST CONTROL
127	127	Sheldon Heights Church of Christ/Vacant Land	11819 to 11849 S. Green Street	60 feet	SRP (NFR), INST CONTROL, UST (removed)
130	130	West Pullman Study Area No. 6	11931 S. Loomis Street	Within	SRP (NFR)
138	138a	W.E. Davis Company*****	1220 to 1314 W. 119th Street	60 feet	SRP (NFR), INST CONTROL, ENG CONTROLS
138	138b	City of Chicago - Department of Environment/ Construction Site (Future RJKCCC) *****	1220 W. 119th Street	60 feet	LUST (No. 20100193 open; No. 20110956 open), SPILLS, UST (6 exempt)
139	139	Former Amforge Facility*****	1250 W. 119th Street	60 feet	BROWNFIELDS
140	140	Amforge*****	1324 W. 119th Street	60 feet	UST (4 exempt)

EDR Map ID*	Figure 4-1 ID	EDR Database Site Name	Address**	Approx. Separation Distance***	Databases****
Halsted Rail Alternative - Segment HB					
155	155	International Harvester Co., W P/ Former West Pullman Works	1015 W. 120th Street	60 feet	CERCLIS (Not on NPL, Referred to removal-NFRAP), CORRACTS, LUST (No. 20091219 NFR; No. 20091282 NFR), SPILLS, LUST, SRP (NFR), INST CONTROL, ENG CONTROLS, HWAR, UST (3 exempt)
156	156a	Exelon Solar Plant/Chicago Malleable Castings/Vacant Lot	1201 W. 120th Street	60 feet	LUST (No. 20091066 open), SRP (open, not active), SPILLS, UST (2 exempt), RCRA-CESQG
156	156b	Vacant Site	1210 W. 120th Street	Within	UST (2 exempt)
172	172b	Cal Gas, Inc.	12304 S. Halsted Street, Calumet Park	Adjacent	UST (2 in use)
178	178	Red's Checkpoint/Franklin George	12535 S. Halsted Street	Adjacent	LUST (No. 911261 NFR), UST (4 removed), SPILLS
189	189b	Amoco SS #18717 Facility #24277	12701 S. Halsted Street	Adjacent	UST (3 removed)
190	190	#008489	12731 S. Halsted Street	Adjacent	UST (3 exempt)

Notes:
* Environmental Data Resources, Inc. (EDR) ID is the site ID number provided in the EDR database report (Appendix B). More than one site has the same EDR ID; therefore, each High Concern site was given a unique "Figure ID," used in Figures 5-2 through 5-9.
** Addresses are in Chicago unless otherwise noted.
*** Separation distance is measured from the edge of the permanent envelope for an alternative. 'Within' means the site is inside the permanent envelope. E=East Option, W=West Option, ROW=ROW Option, n/a = Moderate Concern classification is not applicable to that option.
**** The Databases listed are those that contributed information relevant to the site's designation as a High Concern site. See Tables 3-1 and 4-1 for distances evaluated, summaries, and definitions of abbreviations.
***** These sites are all part of the former Amforge site, which has received and NFR and been redeveloped.

4.5.4 Summary

Table 4-6 presents a summary of the number of High and Moderate Concern sites associated with each alternative.

Table 4-6: Summary of High and Moderate Concern Sites

Segment	High Concern	Moderate Concern
Bus Rapid Transit Alternative		
Full Length	2	11
Park & Ride Facilities*	1	4
Union Pacific Railroad Rail Alternative ROW Option		
Segment UA	7	8
Segment UB	10	9
Union Pacific Railroad Rail Alternative East Option		
Segment UA	7	8
Segment UB	10	9
Union Pacific Railroad Rail Alternative West Option		
Segment UA	7	9
Segment UB	9	9
Halsted Rail Alternative		
Segment HA	15	23
Segment HB	5	7

*Includes Moderate and High Concern sites only within or near the proposed park & ride facilities.

4.6 Other Sources

Other common sources of hazardous materials that may be present or that could affect the project were considered. Review of the Certified Sanborn maps confirmed that substations have been present since at least 1938. Prior to 1979, when their production was banned, PCBs were commonly used as fluid in electrical equipment. Transformers and substations within the project area may contain PCBs. The historical review also confirmed that the majority of buildings and structures within the project area were built before 1978–1979. Therefore, the majority of these buildings and structures are likely to contain lead-based paint or asbestos.

The long-term operation and maintenance of the existing UPRR and the NICTD/CSS & SBRR corridors adjacent to and within the project area are also potential sources of hazardous material impacts (UPRR Rail Alternative). Maintenance activities typically require the use of fuel, oil, paints, solvents, and cleaning agents for equipment, and grounds maintenance that may have contaminated the soil and/or groundwater from the use of materials such as herbicides, and pesticides. Operation of both lines includes carrying freight traffic, which may include hazardous materials transport. In addition, other potential sources of hazardous material impacts from railroad operations could include creosote used to preserve wood railroad ties, polynuclear aromatic carbon deposition from diesel exhaust, asbestos dust from brakes, coal ash releases from engines, and hazardous material cargo. Although a search of the National Response Center Database, which provides reported oil and chemicals spill data for railroad incidents, did not identify any spills reported by UPRR, NICTD, CSS, or SBRR along the project area, the potential for impacts still exists. (National Response Center 2012)

Given the urban setting of the project area, the potential exists for the presence of typical urban fill throughout the entire project area. Typical urban fill materials contain elevated concentrations of polynuclear aromatic hydrocarbons and metals due to nearby roadways, railways, and industrial and commercial lands uses and activities. Industrial and commercial land uses and activities include coal yards, gas stations, auto repair shops, machine shops, manufacturing plants, dry cleaners, USTs, substations, and transformers. This type of contamination is not necessarily associated with a release from a specific site or source. In addition, urban fill may include contaminated building demolition debris, which was commonly used as fill material in excavations, to increase elevations at sites during development.

Section 5
Impacts and Mitigations

The evaluation of the affected environment found the potential to encounter hazardous materials across the entire project area during both construction and operation. This section analyzes and compares the hazardous material impacts of the RLE Project alternatives in one of three categories: permanent impacts, construction impacts, and cumulative impacts.

5.1 No Build Alternative

Under the No Build Alternative, there would be no construction other than that associated with already funded and committed projects in the corridor. For the No Build Alternative, no permanent adverse impacts, construction impacts, or cumulative impacts related to hazardous materials would be expected.

5.2 Bus Rapid Transit Alternative

5.2.1 Permanent Impacts and Mitigations - Bus Rapid Transit Alternative

Operating BRT service and park & ride facilities would not result in changes to the existing types of hazardous materials used, stored or transported. Therefore, no permanent adverse impacts related to hazardous materials would be associated with the BRT Alternative.

5.2.2 Construction Impacts and Mitigations - Bus Rapid Transit Alternative

5.2.2.1 Impacts

Subsurface excavation associated with the BRT Alternative would occur during construction of all four of the proposed park & ride facilities; however, excavated quantities would likely be greater at Kensington Avenue and 130th Street than at 103rd Street and 111th Street. This difference is because the Kensington Avenue and 130th Street facilities both would have garages, which would require more excavation to install their foundations and other support structures. Therefore, construction for this alternative would result in generation of a large quantity of soil that could contain contaminated materials requiring off-site disposal. The source of hazardous material impacts could be from sites identified in the database review or from the presence of urban fill. In addition there is the potential that groundwater encountered during construction may contain contaminated materials. As summarized in Table 4-4 and shown on Figure 4-6, one High Concern site (ID Number 200) was identified within or near a proposed park & ride facility site where the majority of subsurface excavation and potential adverse impacts would be likely to occur. This High Concern site is near the proposed 130th Street facility site and is an operating wastewater treatment plant. Sludge, a byproduct of the wastewater treatment process, typically contains heavy metals and other contaminants and may be present throughout the site, including within the footprint of the proposed park & ride facility at 130th Street.

In all areas besides the park & ride facilities, work would be limited to the surface and the potential for impacts to hazardous materials would be low.

Construction of park & ride facilities at 103rd Street and Kensington Avenue would include demolition of existing structures that were likely constructed before 1978–1979. These structures may contain asbestos-containing material and lead-based paint that could result in a release of asbestos fibers and lead dust during construction. Hazardous materials typically involved with construction activities, such as paints, solvents, fuels, and hydraulic fluids, could also be released accidentally during construction.

Implementation of the BRT Alternative could also result in beneficial impacts through the cleanup and/or removal of contaminated material (soil, groundwater, and/or asbestos and lead-based paint particles) during construction. Without this alternative, this cleanup and removal would occur either at a later date or not at all.

Indirect impacts could occur from the accidental release of hazardous materials during the transport of soil or other contaminated media to a disposal facility away from the project area.

5.2.2.2 Mitigation

Mitigation measures for the BRT Alternative would be used to avoid and minimize impacts prior to and during construction and would, at a minimum, include the following:

- Compliance with federal, state, and local laws and regulations regarding hazardous materials would be required.
- Focused site assessments would be required for areas where earth-moving activities would occur. The assessments would include characterization and evaluation of the potential for encountering hazardous materials and contaminated soils.
- Asbestos, lead-based paint, and hazardous material surveys of buildings or structures would be required prior to renovation or demolition, to identify any asbestos and lead-based paint particles and hazardous materials, such as PCB- or mercury-containing equipment. Any hazardous materials identified would be abated and disposed of in accordance with local, state and federal regulations.
- A Contaminated Material Management Plan that provides the procedures for identifying, characterizing, managing, storing, and disposing contaminated soil and groundwater encountered during construction activities would be required. This plan would cover the entire project area, as it is assumed that all material has at least some level of contamination associated with it. Contaminated material generated during construction would be disposed of at a nearby facility permitted to accept such material, such as the Veolia ES Zion Landfill, in Zion, Illinois (non-hazardous special waste) and the Menomonee Falls Treatment Storage and Disposal Facility in Menomonee Falls, Wisconsin (hazardous waste).
- Health and Safety Plans for construction activities would be developed by the contractors and read and signed by all workers prior to starting any work. The Health and Safety Plans would identify potential contaminants of concern, required personal protection equipment and procedures, and emergency response procedures.

- Spill Prevention, Control, and Countermeasure Plans to address the use, storage, and disposal of materials such as asphalt, fuel, paint, solvents, and cleaning agents would be required. The Spill Control and Prevention Plans would provide best management practices to limit the potential for accidental releases of potentially hazardous materials.

- Construction Stormwater Pollution Prevention Plans, which describe methods to prevent or minimize stormwater runoff from encountering contaminated soil or other hazardous materials, would be required.

In addition to the above, a Phase I ESA of any property to be purchased would be conducted as part of the Final EIS in order to identify recognized environmental conditions and assess and limit environmental liability. Based on the Phase I ESA findings, a Phase II ESA could also be required during the property acquisition phase and prior to purchasing a property.

5.2.3 Cumulative Impacts and Mitigations - Bus Rapid Transit Alternative

Under the BRT Alternative, cumulative impacts could occur if there were a release of hazardous materials during ongoing and future projects in the area (described in the *Cumulative Impacts Technical Memorandum)*; however, compliance with local, state, and federal laws and regulations would result in these cumulative impacts being less than adverse.

5.3 Union Pacific Railroad Rail Alternative

5.3.1 Permanent Impacts and Mitigations - Union Pacific Railroad Rail Alternative - Right-of-Way Option

5.3.1.1 Segment UA

5.3.1.1.1 Impacts

Operation of UPRR Rail Alternative ROW Option, a heavy rail transit line, would have the potential to result in the release of hazardous materials and/or petroleum products into the environment from accidental spills or from maintenance activities that require earthmoving in contaminated areas. Spills are most likely to occur during activities such as equipment maintenance at the yards and shops and grounds maintenance along the tracks. Materials typically used for these activities include fuel, oil, paints, solvents, cleaning agents, herbicides, and pesticides. Examples of maintenance activities that could require earthmoving include at-grade track repair, underground utility work, and foundation repairs.

5.3.1.1.2 Mitigation

During operation of the ROW Option, mitigation measures would include adherence to applicable federal, state, and local regulations, as well as CTA's existing system-wide hazardous material usage, storage, and disposal plans and procedures.

5.3.1.2 Segment UB

Permanent impacts and mitigation measures would be similar to those described for Segment UA in Section 5.3.1.1. However, there would be the potential for additional impacts associated with the NICTD/CSS & SBRR, which is an active railroad and is adjacent to Segment UB. Due to the

proximity of NICTD/CSS & SBRR to Segment UB, hazardous material spills or releases that occur along the NICTD/CSS & SBRR during its operation and maintenance would have the potential to migrate affect the UPRR Rail Alternative alignment within this segment. Section 4.6 describes typical sources of hazardous material spills and releases that may be associated with NICTD/CSS & SBRR. Although there is the potential for impacts associated with the adjacent freight line, these impacts would be reduced by the freight lines' adherence to federal hazardous material transport regulations (49 CFR Parts 171 to 180), Among other things, these regulations specify requirements for the safe transportation of hazardous materials by rail, and they require rail carriers to conduct a security and safety risk analysis to develop a security and safety risk plan that includes measures to mitigate risk to population centers, and to select the safest route.

5.3.2 Construction Impacts and Mitigations - Union Pacific Railroad Rail Alternative - Right-of-Way Option

5.3.2.1 Segment UA

5.3.2.1.1 Impacts

Construction of Segment UA of the UPRR Rail Alternative ROW Option would involve approximately 130,100 cubic yards of soil or aggregate excavation. Therefore, there would be the potential to encounter hazardous materials, whether from the sites identified in the database review or from the presence of urban fill. In addition, unlike the East and West Options, the ROW Option would include construction within the UPRR corridor, which is potentially impacted because of the use of fuel, oil, paints, herbicides, and pesticides, creosote, polynuclear aromatic hydrocarbons and coal ash associated with the long-term operation as a railroad (See Section 4.6). In addition, groundwater encountered during construction may contain hazardous materials.

As shown in Table 4-4, no High Concern sites are within the permanent envelope of Segment UA of the UPRR Rail Alternative ROW Option.

This alternative would include the demolition of existing structures that were likely constructed before 1978 - 1979. Potential issues associated with these structures would be as described for the BRT Alternative in Section 5.2.2.1.

Construction of Segment UA could also result in beneficial impacts through the cleanup and/or removal of contaminated material, as described for the BRT Alternative in Section 5.2.2.1.

Indirect impacts could occur from accidental releases as described for the BRT Alternative in Section 5.2.2.1.

5.3.2.1.2 Mitigation

Proposed mitigation measures would be similar to those described for the BRT Alternative in Section 5.2.2.2.

5.3.2.2 Segment UB

5.3.2.2.1 Impacts

Construction of Segment UB of the UPRR Rail Alternative ROW Option would involve approximately 140,100 cubic yards of soil or aggregate excavation. Therefore, impacts would be similar to those described for Segment UA in Section 5.3.2.1. One exception is that Segment UB is not directly within a freight railroad corridor, but it is adjacent to the NICTD/CSS & SBRR and railroad spurs serving the Keywell property (ID Number 151/162), which carries freight trains and could still have potential hazardous material impacts. While there would be the potential for hazardous material impacts associated with construction adjacent to a railroad, they would likely be fewer than for construction directly within the footprint of a railroad.

Based on the historic aerials and Sanborn fire insurance maps, heavy industry has been present in and along this segment since at least 1897. As shown in Table 4-4 and Figures 4-5 and 4-6, three High Concern sites (ID Numbers 122, 200, and 151/162) are within the permanent envelope of Segment UB of the UPRR Rail Alternative ROW Option. One High Concern site is within both the areas for the South Station and West Station Options (ID Number 200, See Section 5.2.2.1). Four additional High Concern sites (ID Numbers O1, O2, O3, and O4) are potentially within the permanent envelope but not enough information is available at the time of this report to determine their exact location.

Of note within this segment is that there are two CERCLIS Archived sites potentially within the permanent envelope (O3 and O3). The CERCLIS sites typically come with increased risk of the USEPA imposing liability and remediation obligations on potentially responsible parties (PRPs). Any owner can be considered a PRP and be required to pay for cleanup. These sites have Archived status, which means that USEPA has completed its assessment of the site and has determined that no future action will be taken to list it on the National Priorities List and has removed it from its inventory of Superfund sites. However, this does not mean that a site is considered clean, and additional caution should be taken before acquiring ownership.

5.3.2.2.2 Mitigation

Permanent impacts and mitigation measures would be similar to those described for Segment UA in Section 5.3.2.1.

5.3.3 Cumulative Impacts and Mitigations - Union Pacific Railroad Rail Alternative - Right-of-Way Option

Cumulative impacts under the UPRR Rail Alternative ROW Option would be similar to those under the BRT Alternative, described in Section 5.2.3.

5.3.4 120th Street Yard and Shop

5.3.4.1 Permanent Impacts and Mitigations

Permanent impacts and mitigation measures for the 120th Street yard and shop would be similar in type to those described for the UPRR Rail Alternative ROW Option, Segment UA (Section 5.3.1.1); however, the quantities of materials used (including fuel, oil, paints, solvents, cleaning

agents, herbicides, and pesticides) and therefore, the potential for spills to occur, would likely be greater at the yard and shop than along the rail line itself.

5.3.4.2 Construction Impacts and Mitigations

Construction of the 120th Street yard and shop would involve approximately 138,100 cubic yards of soil or aggregate excavation. Impacts and mitigation measures would be similar to those described for Segment UB in Section 5.3.2.2, with the exception of one less High Risk site (ID Number 122, a LUST site) within or potentially within the permanent envelope of the yard.

5.3.5 Permanent Impacts and Mitigations - Union Pacific Railroad Rail Alternative - East Option

5.3.5.1 Segment UA

5.3.5.1.1 Impacts

Permanent impacts under the UPRR Rail Alternative East Option would be similar to those for the UPRR Rail Alternative ROW Option, described in Section 5.3.1.1. However, there would be the potential for additional impacts associated with the operation of the adjacent active UPRR, which would remain in operation under the East Option. Given the proximity of the UPRR track to the alignment for the East Option, there would be the potential for impacts due to releases of hazardous materials being transported and from hazardous materials used in the routine operation and maintenance of the UPRR. Hazardous materials potentially exist along the railroad currently, but the UPRR Rail Alternative would bring transit vehicles closer to them. Although there is the potential for impacts associated with the adjacent freight line, these impacts would be reduced by the freight lines' adherence to federal hazardous material transport regulations (See Section 5.3.1.2).

5.3.5.1.2 Mitigation

Mitigation measures would be similar to those for the UPRR Rail Alternative Rail ROW Option, described in Section 5.3.1.1. It is presumed that in addition to the CTA, the UPRR would follow its own system-wide hazardous material usage, storage, and disposal plans and procedures. The UPRR would also adhere to federal hazardous material transport regulations (49 CFR Parts 171 to 180) that among other things, specify requirements for the safe transportation of hazardous materials by rail and require the rail carrier to conduct a security and safety risk analysis, develop a security and safety risk plan that includes measure to mitigate risk to population centers, and to select the safest route.

5.3.5.2 Segment UB

Permanent impacts and mitigation measures would be similar to those for Segment UA of the UPRR Rail Alternative East Option, described in Section 5.3.5.1; however, instead of potential impacts from the adjacent operating UPRR, Segment UB would have potential impacts from the adjacent operating NICTD/CSS & SBRR.

5.3.6 Construction Impacts and Mitigations - Union Pacific Railroad Rail Alternative - East Option

5.3.6.1 Segment UA

Construction of Segment UA of the UPRR Rail Alternative East Option would involve approximately 122,900 cubic yards of soil or aggregate excavation. Construction impacts and mitigation would be similar to those for Segment UA of the UPRR Rail Alternative ROW Option, described in Section 5.3.2.1. However, as shown in Table 4-4 and Figures 4-3 and 4-4, the East Option would include three High Concern Sites (ID Numbers 70, 94a and 104) within its permanent envelope compared to none in the ROW Option. These three sites are all LUST sites.

5.3.6.2 Segment UB

Construction impacts and mitigation would be similar to those for Segment UB of the UPRR Rail Alternative ROW Option, described in Section 5.3.2.2.

5.3.7 Cumulative Impacts and Mitigations - Union Pacific Railroad Rail Alternative - East Option

Cumulative impacts would be similar to those under the BRT Alternative, described in Section 5.2.3.

5.3.8 120th Street Yard and Shop

5.3.8.1 Permanent Impacts and Mitigations

Permanent impacts and mitigation measures would be similar to those described for the UPRR Rail ROW Alternative in Section 5.3.4.1.

5.3.8.2 Construction Impacts and Mitigations

Permanent impacts and mitigation measures would be similar to those described for the UPRR ROW Alternative in Section 5.3.4.2.

5.4 Union Pacific Railroad Rail Alternative - West Option

5.4.1 Permanent Impacts and Mitigations - Union Pacific Railroad Rail Alternative - West Option

5.4.1.1 Segment UA

Permanent impacts and mitigation measures would be similar to those described for the UPRR Rail Alternative East Option in Section 5.3.5.1.

5.4.1.2 Segment UB

Permanent impacts and mitigation measures would be similar to those described for the UPRR Rail Alternative East Option in Section 5.3.5.2.

5.4.2 Construction Impacts and Mitigations - Union Pacific Railroad Rail Alternative - West Option

5.4.2.1 Segment UA

Construction of Segment UA of the UPRR Rail Alternative West Option would involve approximately 129,400 cubic yards of soil or aggregate excavation. Construction impacts and mitigation would be similar to those for Segment UA of the UPRR Rail Alternative ROW Option, described in Section 5.3.2.1. However, as shown in Table 4-4 and Figures 4-2 and 4-4, the West Option would include two High Concern Sites (ID Numbers 51 and 105) within its permanent envelope, compared to none in the ROW Option and three in the East Option. These three sites are all LUST sites.

5.4.2.2 Segment UB

Construction impacts and mitigation would be similar to those for Segment UB of the UPRR Rail Alternative ROW Option, described in Section 5.3.2.2.

5.4.3 Cumulative Impacts and Mitigations - Union Pacific Railroad Rail Alternative - West Option

Cumulative impacts would be similar to those for the BRT Alternative, described in Section 5.2.3.

5.4.4 120th Street Yard and Shop

5.4.4.1 Permanent Impacts and Mitigations

Permanent impacts and mitigation measures would be similar to those described for the UPRR ROW Alternative in Section 5.3.4.1.

5.4.4.2 Construction Impacts and Mitigations

Construction impacts and mitigation measures would be similar to those described for the UPRR ROW Alternative in Section 5.3.4.2.

5.5 Halsted Rail Alternative

5.5.1 Permanent Impacts and Mitigations - Halsted Rail Alternative

5.5.1.1.1 Impacts

Operation of Halsted Rail Alternative, a heavy rail transit line, would have the potential to result in the release of hazardous materials and/or petroleum products into the environment from accidental spills. Spills are most likely to occur during activities such as equipment and grounds maintenance. Materials typically used for these activities include fuel, oil, paints, solvents, cleaning agents, herbicides, and pesticides.

5.5.1.1.2 Mitigation

During operation of the Halsted Rail Alternative, adherence to applicable federal, state, and local regulations, as well as CTA's existing system-wide hazardous material usage, storage, and disposal plans and procedures, would minimize the potential for impacts.

5.5.2 Construction Impacts and Mitigations - Halsted Rail Alternative

5.5.2.1 Segment HA

5.5.2.1.1 Impacts

Construction of Segment HA of the Halsted Rail Alternative would involve approximately 83,400 cubic yards of soil or aggregate excavation. Therefore, there would be the potential to encounter hazardous materials, whether from the sites identified in the database review or from the presence of urban fill. In addition, groundwater encountered during construction may contain hazardous materials.

As shown in Table 4-4 and Figure 4-7, there is one High Concern site (ID Number 18a) within the permanent envelope of Segment HA of the Halsted Rail Alternative: an open LUST site.

Construction of Segment HA would include the demolition of existing structures that were likely constructed before 1978 - 1979. Potential issues associated with these structures would be as described for the BRT Alternative in Section 5.2.2.1.

Construction of Segment HA could also result in beneficial impacts through the cleanup and/or removal of contaminated material, as described for the BRT Alternative in Section 5.2.2.1.

Indirect impacts could occur from accidental releases as described for the BRT Alternative in Section 5.2.2.1.

5.5.2.1.2 Mitigation

Proposed mitigation measures would be similar to those described for the BRT Alternative in Section 5.2.2.2.

5.5.2.2 Segment HB

5.5.2.2.1 Impacts

Construction of Segment HB of the Halsted Rail Alternative would involve approximately 57,900 cubic yards of soil or aggregate excavation and demolition of existing structures that were likely constructed before 1978-1979. Therefore, impacts would be similar those described for to Segment HA in Section 5.5.2.1.

As shown in Table 4-4, no High Concern sites are within the permanent envelope of Segment HB of the Halsted Rail Alternative. Potential beneficial impacts and indirect impacts would also be similar to those described for Segment HA in Section 5.5.2.1.

5.5.2.2.2 Mitigation

Permanent impacts and mitigation measures would be similar to those described for the BRT Alternative in Section 5.2.2.2.

5.5.3 Cumulative Impacts and Mitigations - Halsted Rail Alternative

Cumulative impacts under the Halsted Rail Alternative would be similar to those described for the BRT Alternative in Section 5.2.3.

5.5.4 119th Street Yard and Shop

5.5.4.1 Permanent Impacts and Mitigations

Permanent impacts and mitigation measures would be similar to those described for the 120th Street yard and shop in Section 5.3.4.1.

5.5.4.2 Construction Impacts and Mitigations

5.5.4.2.1 Impacts

Construction of the 119th Street yard and shop would involve approximately 129,100 cubic yards of soil or aggregate excavation. Therefore, there would be the potential to encounter hazardous materials, and impacts would be similar to those described for Segment HA in Section 5.5.2.1.

Based on the historic aerials and Sanborn fire insurance maps, industry has been present within the proposed yard permanent envelope since at least 1897. As shown in Table 4-4 and Figure 4-8, six High Concern sites (ID Numbers 141, 144, 152a, 154, NL1, and 152b) are within the permanent envelope of the 119th Street yard and shop.

Of note within this segment are the one CERCLIS site (Ingersoll, ID Number 154) and one CERCLIS-NFRAP site (West Pullman Iron and Metal Co., ID Number 144) within the permanent envelope. As discussed in Section 5.3.2.2, CERCLIS sites typically come with increased risk of the USEPA imposing liability and remediation obligations on PRPs. Any owner can be considered a PRP and be required to pay for cleanup. The Ingersoll site is of special concern given that there are free product and known USEPA enforcement actions at the site (See Section 4.4.3). The NFRAP status at the West Pullman Iron and Metal Co. site means that means that USEPA has completed its assessment of the site and determined that no future action will be taken to list it on the National Priorities List. However, this does not mean that a site is considered clean, and additional caution should be taken before acquiring ownership. In addition to the sites within the permanent envelope of the 119th Street yard and shop, there is also an active CERCLIS site, Dutch Boy (ID Number 159 and 153) adjacent to the south (See Figure 4-1) of the 119th Street yard and shop, which based on available information, has the potential for off-site migration of contamination.

Construction of the 119th Street yard and shop would include the demolition of existing structures that were constructed before 1978 and 1979. Potential issues associated with these structures would be as described for the BRT Alternative in Section 5.2.2.1.

Potential beneficial impacts and indirect impacts would be similar to those described for Segment HA in Section 5.5.2.1.

5.5.4.2.2 Mitigation

Proposed mitigation measures would be similar to those described for the BRT Alternative in Section 5.2.2.2.

Section 6
Impacts Remaining After Mitigation

6.1 No Build Alternative

No permanent impacts, construction impacts, or cumulative impacts related to hazardous materials would be expected to be associated with the No Build Alternative. Therefore, there would also be no impacts remaining after mitigation.

6.2 Bus Rapid Transit Alternative

No hazardous material impacts would remain after mitigation.

6.3 Union Pacific Railroad Rail Alternative - Right-of-Way Option

No hazardous material impacts would remain after mitigation.

6.3.1 Segment UA

No hazardous material impacts would remain after mitigation.

6.3.2 Segment UB

No hazardous material impacts would remain after mitigation.

6.3.3 120th Street Yard and Shop

No hazardous material impacts would remain after mitigation.

6.4 Union Pacific Railroad Rail Alternative - East Option

No hazardous material impacts would remain after mitigation.

6.4.1 Segment UA

No hazardous material impacts would remain after mitigation.

6.4.2 Segment UB

No hazardous material impacts would remain after mitigation.

6.4.3 120th Street Yard and Shop

No hazardous material impacts would remain after mitigation.

6.5 Union Pacific Railroad Rail Alternative - West Option

No hazardous material impacts would remain after mitigation.

6.5.1 Segment UA

No hazardous material impacts would remain after mitigation.

6.5.2 Segment UB

No hazardous material impacts would remain after mitigation.

6.5.3 120th Street Yard and Shop

No hazardous material impacts would remain after mitigation.

6.6 Halsted Rail Alternative

No hazardous material impacts would remain after mitigation.

6.6.1 Segment HA

No hazardous material impacts would remain after mitigation.

6.6.2 Segment HB

No hazardous material impacts would remain after mitigation.

6.6.3 119th Street Yard and Shop

No hazardous material impacts would remain after mitigation.

Section 7
References Cited

Agency for Toxic Substances & Disease Registry. 2012. Accessed November 14, 2012 at: http://www.atsdr.cdc.gov/hac/pha/pha.asp?docid=513&pg=1.

Alternative Remedial Contracting Strategy. 1994. Expanded Site Inspection Final Report, Pullman Factory, Chicago, Illinois. November 29.

American Society for Testing and Materials. 2005. Standard Practice for Environmental Site Assessments: Phase I Environmental Site Assessment Process ASTM E 1527-05.

Aspen Environmental, Inc. 1991. Corrective Action Completion Report. 133-39 W. 114th Street, Chicago, Illinois. November 14.

ATEC Associates, Inc. 1988. Underground Storage Tank Removal Program Report, Illinois Bell, 413 W. 10th Street, Chicago, Illinois. April 21.

Best Environmental, Inc. 1991. Final Report, Stuart Industrial Coating Inc., Chicago, Illinois. May 3.

Chicago, City of. 2012. West Pullman Industrial Redevelopment Area Map. Chicago Department of Fleet and Facility Management files, received September 19.

Cook County, Circuit Court of. .1999. Consent Decree, 12000-12054 S. Peoria and 901-935 W. 120th Street, Chicago, Illinois. June 3.

Ecology & Environment, Inc. (E&E). 1986. Chicago/MSD #3 Memorandum. September 24.

E&E. 1987. Site Inspection Report for Illinois Central Railroad Tracks, Chicago, Illinois. August 26.

E&E. 1990. Special Study Report for U.S. Scrap (Pages 2-9 and 2-10). October 10.

E&E. 1991. Preliminary Assessment Executive Summary, Lake Calumet Quad, Chicago, Illinois. October 29.

Environmental Management and Resource Consultants, Inc. 1999. Leaking Underground Storage Tank 45 Day Release Response Report. March.

Environmental Data Resources, Inc. (EDR). 2012a. Sanborn Map Report Inquiry Number 3409803.6, Years 1897, 1911, 1938-39, 1950, 1975-76, and 1989. September 13.EDR. 2012b. Site Assessment Report, EDR DataMap Environmental Atlas, 90786 CTC RLE Hazardous Materials, Inquiry Number 3385614.1s. August 10.

Environmental Management and Resource Consultants, Inc. (ENMARC). 1999. 45-Day Release Response Report, Ransom Transport Bus Garage, 352 W. 110th Street, Chicago, Illinois March.

Exelon Corporation. 2012. Profile of Exelon City Solar. Available at http://www.exeloncorp.com/powerplants/exeloncitysolar/Pages/Profile.aspx. Accessed on December 3, 2012.

Federal Transit Administration (FTA). 2012. Environmental Analysis & Review website. Available at http://www.fta.dot.gov/12347_2236.html. Accessed December 29, 2012.

Gabriel Environmental Services (Gabriel). 2007. Comprehensive Site Investigation Report. Chicago Rail Link, 120th Street & Morgan Street, Chicago, Illinois. November 15.

Gabriel. 2012. Supplemental Subsurface Environmental Investigation Report. 119th Street & Morgan Street, Chicago, Illinois. February 14.

Handex of Illinois, Inc. 1998. 45-Day Report, Mobil Oil Service Station, 9901 S. Halsted Street, Chicago, Illinois. May.

Historical Information Gatherers, Inc. (HIG). 2012a. Aerial Photographs for the years 1938, 1952, 1962, 1973, 1974, 1983, 1984, 1998, 1999, and 2009.

HIG. 2012b. Topographic Maps, Calumet Quadrangle, for the years 1892, 1893, 1900, and 1901.

HIG. 2012c. Topographic Maps, Calumet Lake Quadrangle, for the years 1929 and 1953.

HIG. 2012d. Topographic Maps, Lake Calumet Quadrangle, for the years 1960, 1965, 1973, 1977, 1991, and 1997.

HIG. 2012e. Topographic Maps, Blue Island Quadrangle, for the years 1929, 1953, 1963, 1973, 1978, and 1997.

Illinois Emergency Management Agency. 1999. Triangle Transmission Field Report. October 13.

Illinois Environmental Protection Agency (IEPA). 2001. LUST Incident #20002342, 11500 S. Perry, Chicago, Illinois. April 20.

Illinois State Geological Survey, H. B. Willman. 1971. Circular 460 Summary of the Geology of the Chicago Area.

Mazza, Abby. 2012. Telephone conversation with Dave Graham, Chicago Department of Fleet and Facility Management. November 28.

National Response Center. 2012. Query/Download NRC FOIA Data website. Accessed November 25, 2012 at: http://www.nrc.uscg.mil/foia.html.

NTH Consultants, Ltd. 1994. Supplemental Site Remediation and UST Closure Update. December 16.

O'Brien & Associates, Inc. 1992. 45-Day Report, Clark Gas Station - 1155 S. Michigan Avenue, Chicago, Illinois. May 4.

RERC Environmental. 1990 S.G. Keywell Company, 11900 South Cottage Avenue, Corrective Action Response. August 30.

The Shaw Group, Inc. 2011. Draft Phase II Environmental Site Assessment. Vacant Land - Tax Parcel 25-21-405-007-0000.11500 South Perry Avenue, Chicago, Illinois 60628. September.

STN Environmental JV. 2007. Site Assessment Report, US Scrap Site. August 7.

STS Consultants, Ltd (STS). 1982. Contamination Surveys – U.S. Scrap Corporation and Penn Central Corporation Sites in Chicago, Illinois. April 26.

STS. 2004. Corrective Action Completion Report, SBC Beverly Garage Facility, 413 W. 115th Street, Chicago, Illinois. February 13.

Tetra Tech Inc. (Tetra Tech). 1999. Report of Subbasement Investigation, National Lead Site, Chicago, Illinois. June 8.

Tetra Tech. 2000a. Comprehensive Site Investigation Report, West Pullman Industrial Redevelopment Area (WIRA) 6 - Christ Universal Temple Property (Former International Harvester Property) Site, Chicago, Illinois. December 21.

Tetra Tech. 2000b. Comprehensive Site Investigation Report, WIRA 14 - The Steel Company Group, Chicago, Illinois. November 17.

Tetra Tech. 2001. Comprehensive Site Investigation Report, WIRA 10/11 - Chicago Building Structure Site, Chicago, Illinois. February 9.

Tetra Tech. 2004a. Limited Phase II Environmental Site Assessment, WIRA 8 - Carl Buddig Property, Chicago, Illinois. January 8.

Tetra Tech. 2004b. Phase II Environmental Site Assessment, WIRA 9 - 11955 South Peoria Street, Chicago, Illinois. July 29.

Tetra Tech. 2004c. Soil Sampling Letter Report, WIRA 9 - 11955 South Peoria Street, Chicago, Illinois. November 18.

Tetra Tech. 2005a. Draft Soil Sampling and Surveying Letter Report, Former Dutch Boy, National Lead Property, Chicago, Illinois. September 2.

Tetra Tech. 2005b. Final Site Assessment Report, Ingersoll Products Site, Chicago, Illinois. October 2.

Tetra Tech. 2007. Phase I Environmental Site Assessment, Former Ingersoll Products, 1000 West 120th Street, Chicago, Illinois. February 8.

Tetra Tech. 2009. Comprehensive Site Investigation Report, Former Dutch Boy, National Lead Site, Chicago, Illinois. January.

Tetra Tech. 2010. Remedial Action Plan Permit Closure Report, Former Dutch Boy, National Lead Site, Chicago, Illinois. April 12.

Weston Solutions, Inc. (Weston). 1990. Site Assessment, West Pullman Iron and Metals, Chicago, Illinois. February.

Weston. 2007. Geoprobe and Soil Sampling Event Letter Report, Ingersoll Removal Site, Chicago, Illinois. April 3.

United Environmental Consultants. 1995. Site Classification Completion Report, City of Chicago – Department of Water, Roseland Pumping Station, Chicago, Illinois. March 6.

United States Environmental Protection Agency (USEPA). 2011. Site Profile, U.S. Scrap, 12300 S. Cottage Grove Avenue, Chicago, IL. May 16.

Appendix A
Figures of High Concern Sites Within Permanent Envelope

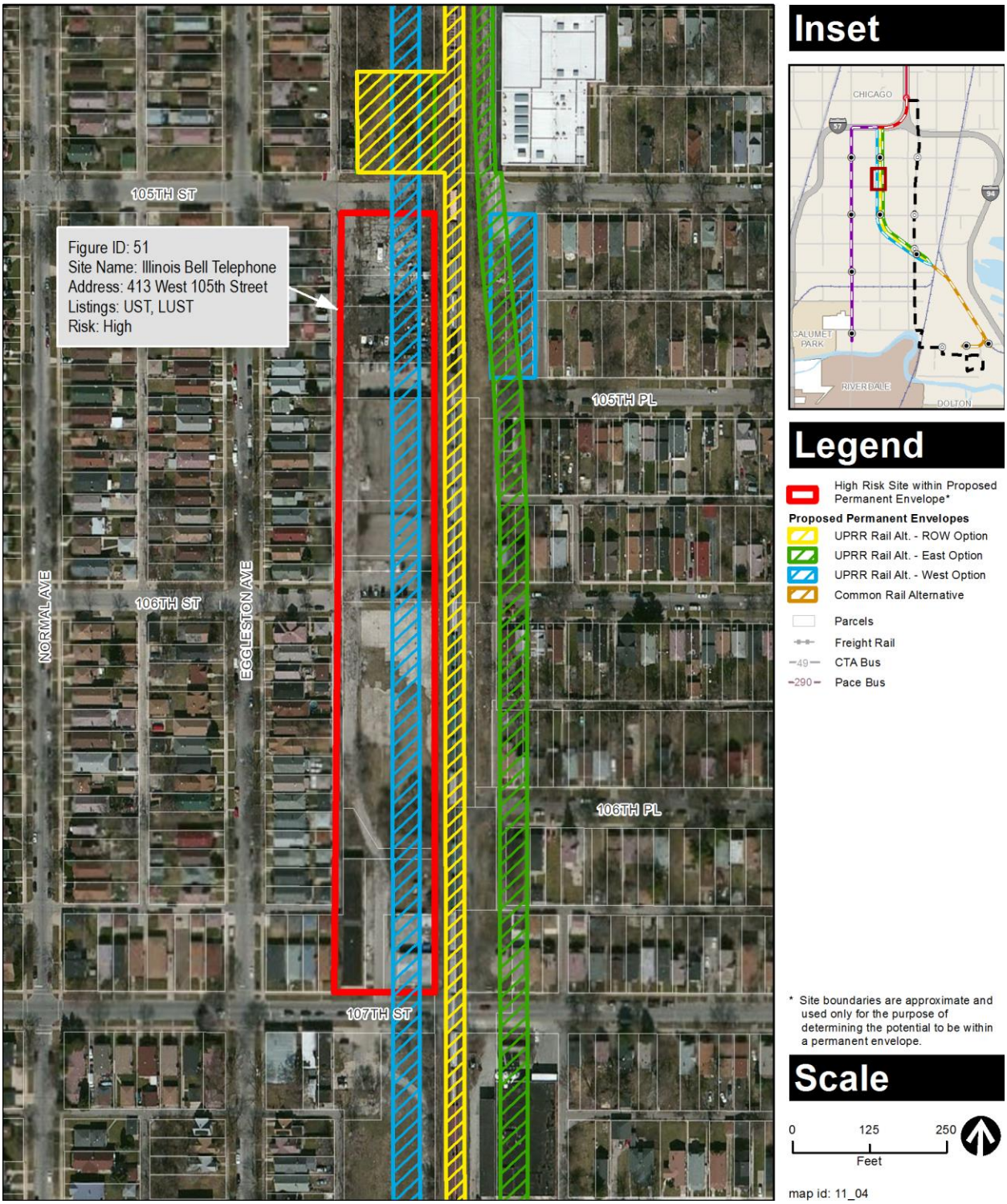

Figure A-1: Union Pacific Railroad Rail Alternative, High Concern Site 51

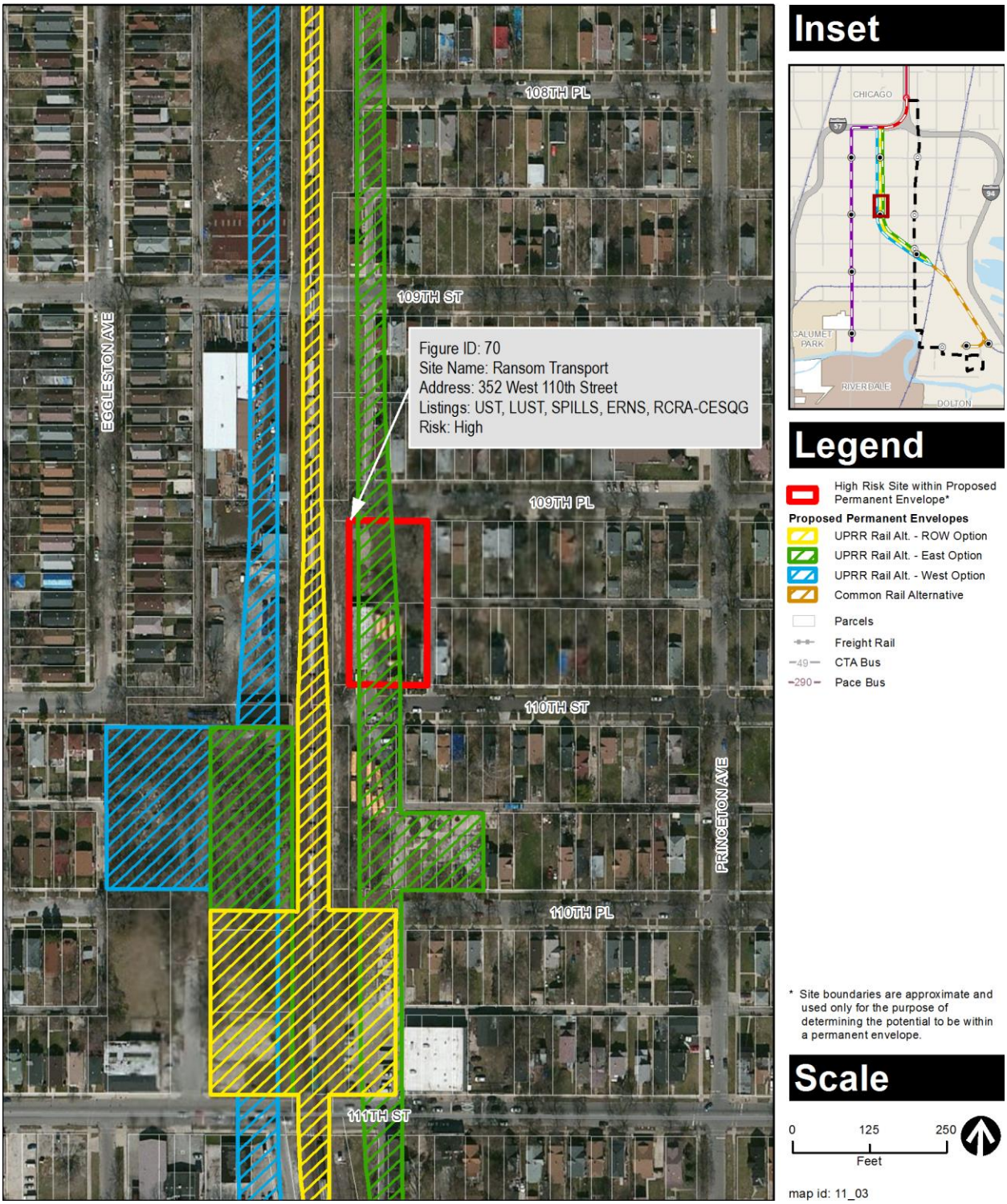

Figure A-2: Union Pacific Railroad Rail Alternative, High Concern Site 70

Figure A-3: Union Pacific Railroad Rail Alternative, High Concern Sites 94a, 104, and 105

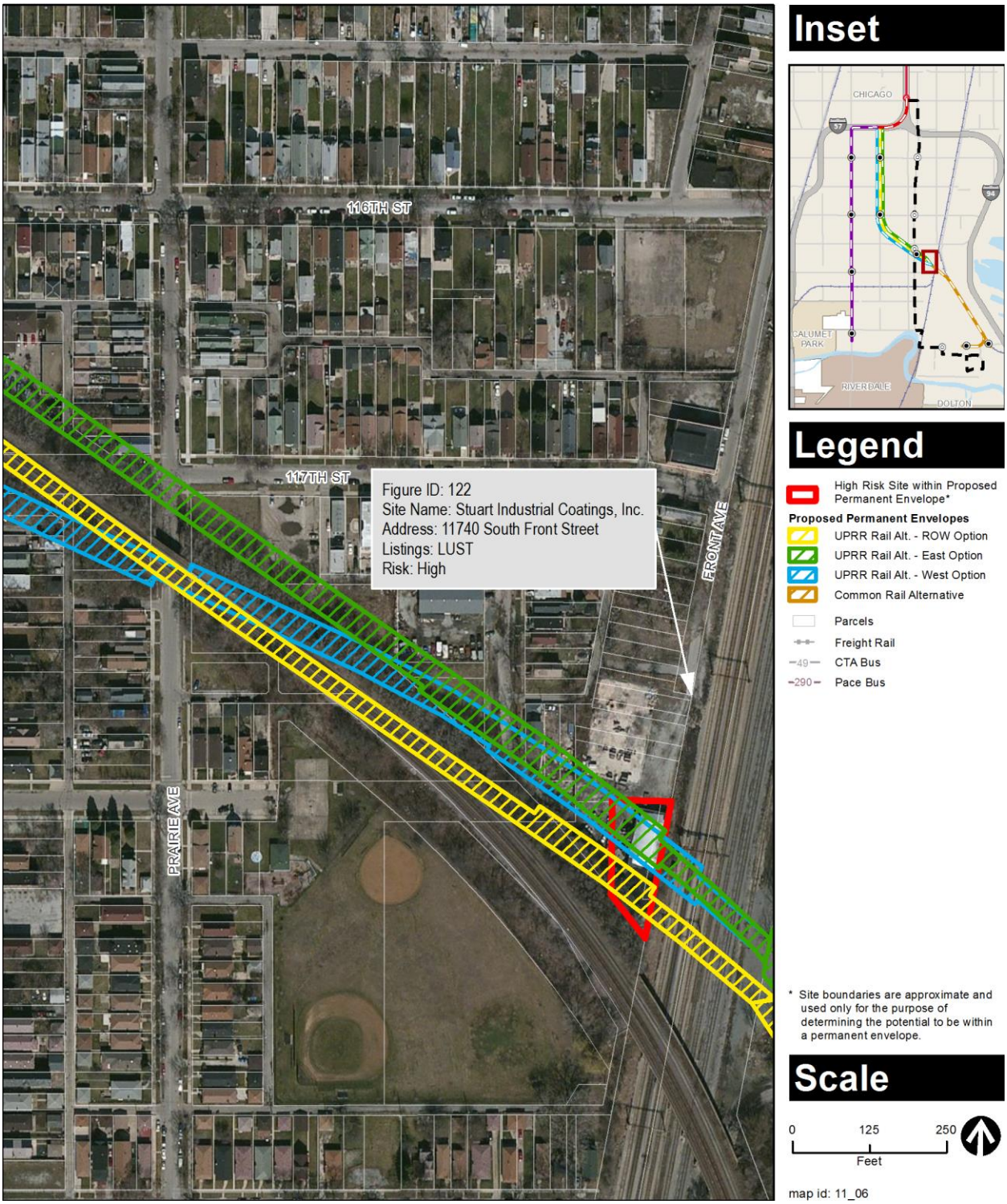

Figure A-4: Union Pacific Railroad Rail Alternative, High Concern Site 122

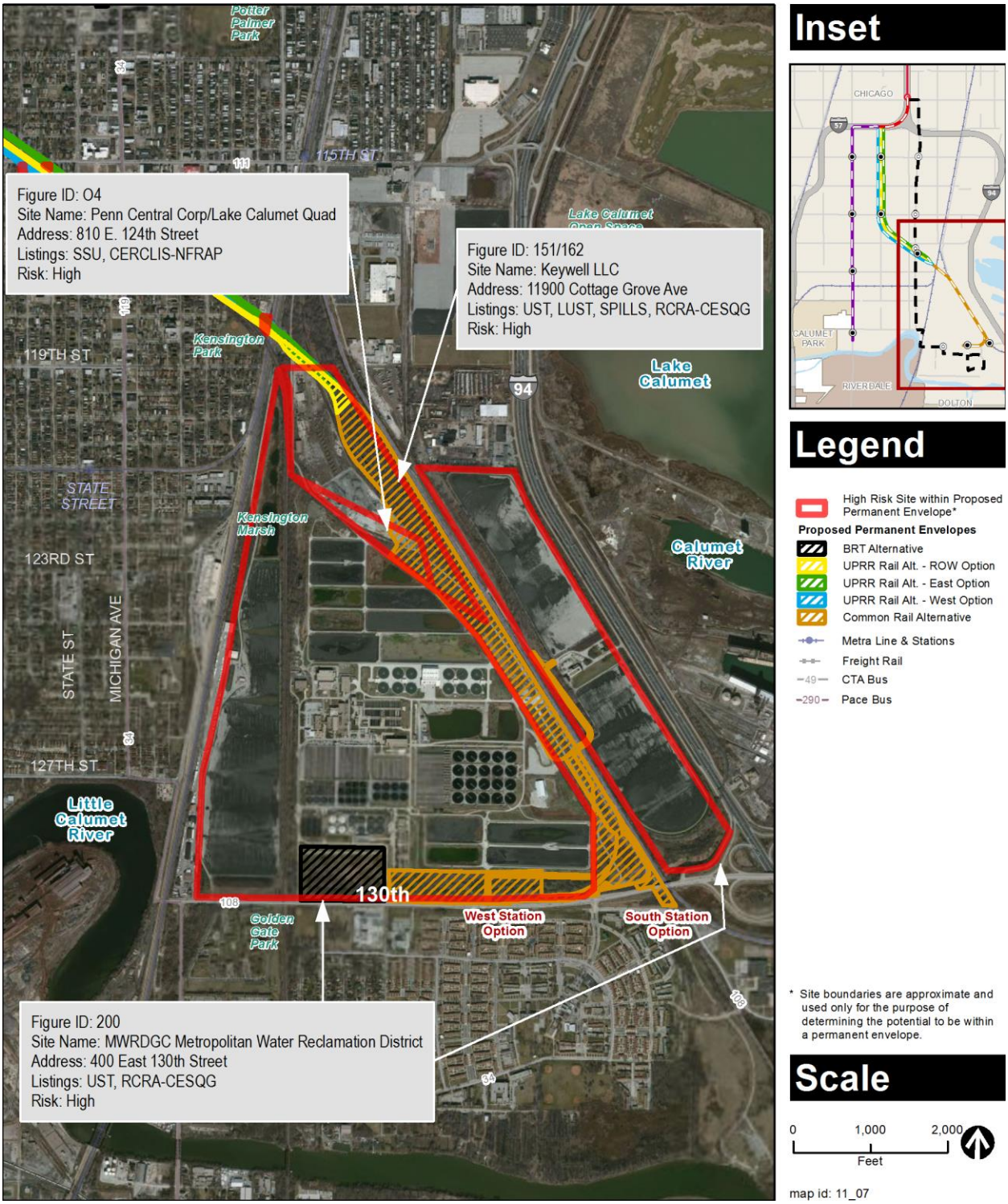

Figure A-5: Bus Rapid Transit and Union Pacific Railroad Rail Alternatives, High Concern Sites 151/162, 200, and O4

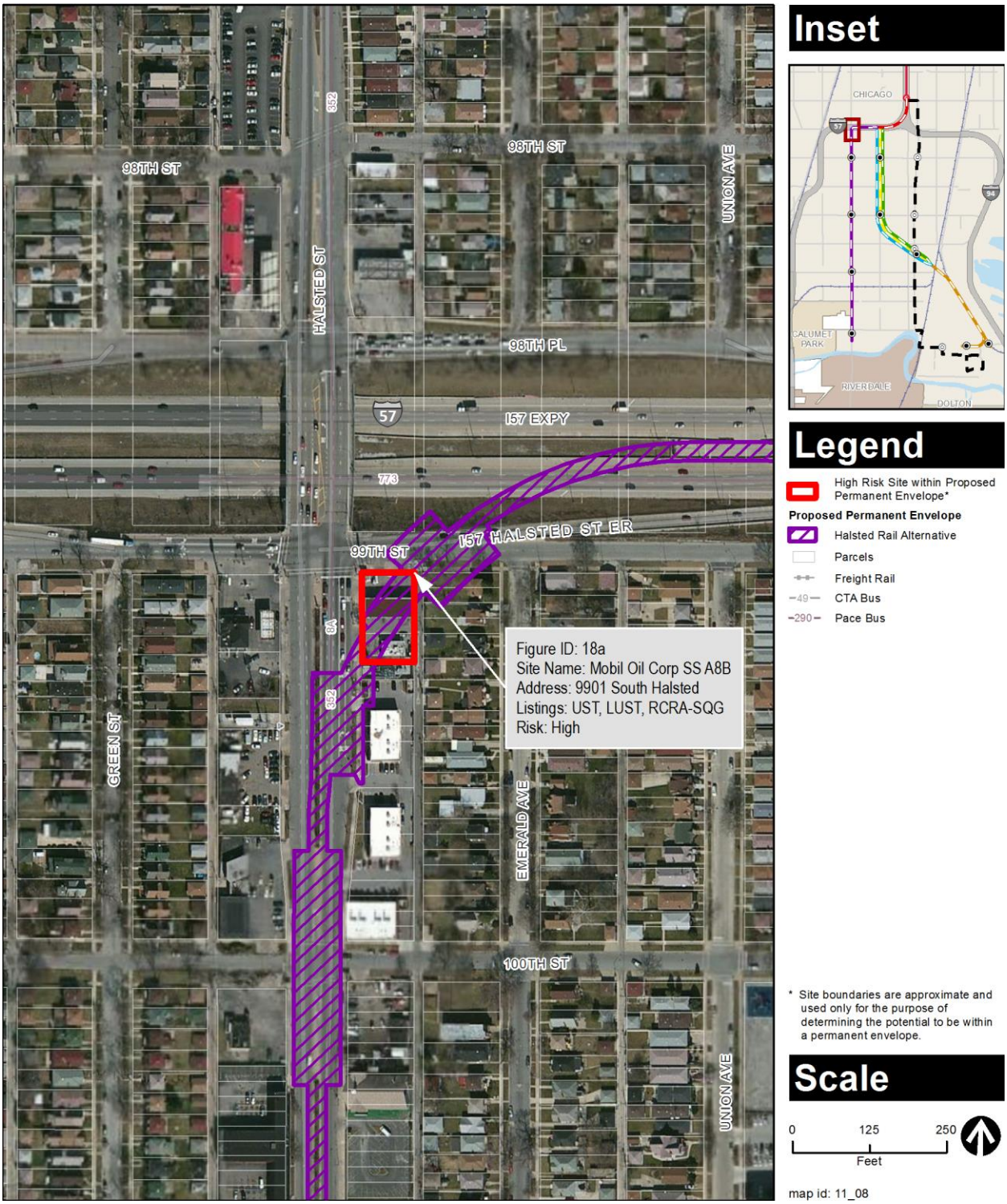

Figure A-6: Halsted Rail Alternative, High Concern Site 18a

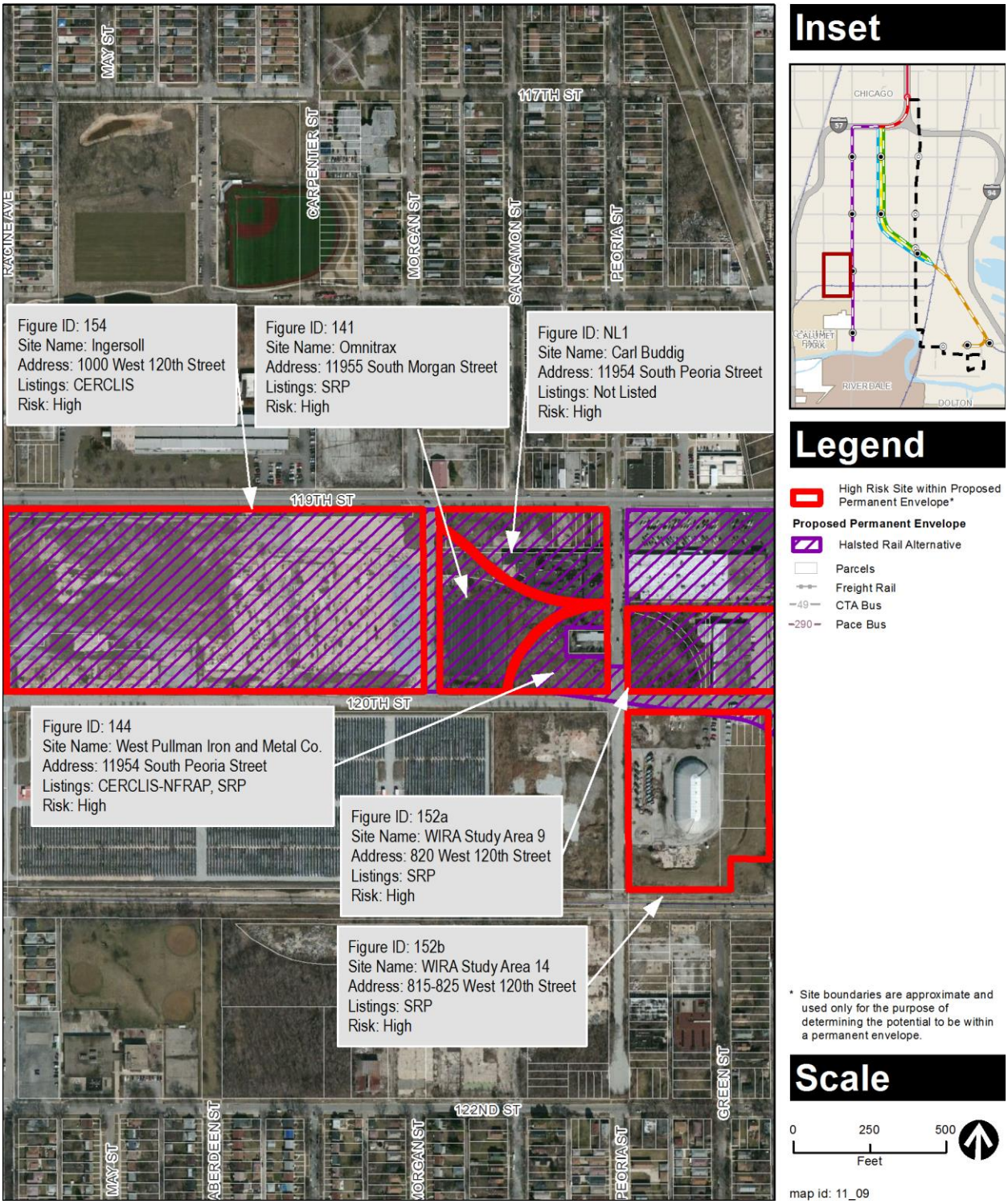

Figure A-7: Halsted Rail Alternative, High Concern Sites 154, 141, NL1, 144, 152a, and 152b

Appendix B
EDR Database Search Report

90786 CTC RLE Hazardous Materials
Cook, IL

Inquiry Number: 3385614.1s
August 10, 2012

EDR DataMap™ Environmental Atlas™

EDR® Environmental Data Resources Inc

440 Wheelers Farms Road
Milford, CT 06461
Toll Free: 800.352.0050
www.edrnet.com

Thank you for your business.
Please contact EDR at 1-800-352-0050
with any questions or comments.

Disclaimer - Copyright and Trademark Notice

This Report contains certain information obtained from a variety of public and other sources reasonably available to Environmental Data Resources, Inc. It cannot be concluded from this Report that coverage information for the target and surrounding properties does not exist from other sources. **NO WARRANTY EXPRESSED OR IMPLIED, IS MADE WHATSOEVER IN CONNECTION WITH THIS REPORT. ENVIRONMENTAL DATA RESOURCES, INC. SPECIFICALLY DISCLAIMS THE MAKING OF ANY SUCH WARRANTIES, INCLUDING WITHOUT LIMITATION, MERCHANTABILITY OR FITNESS FOR A PARTICULAR USE OR PURPOSE. ALL RISK IS ASSUMED BY THE USER. IN NO EVENT SHALL ENVIRONMENTAL DATA RESOURCES, INC. BE LIABLE TO ANYONE, WHETHER ARISING OUT OF ERRORS OR OMISSIONS, NEGLIGENCE, ACCIDENT OR ANY OTHER CAUSE, FOR ANY LOSS OF DAMAGE, INCLUDING, WITHOUT LIMITATION, SPECIAL, INCIDENTAL, CONSEQUENTIAL, OR EXEMPLARY DAMAGES. ANY LIABILITY ON THE PART OF ENVIRONMENTAL DATA RESOURCES, INC. IS STRICTLY LIMITED TO A REFUND OF THE AMOUNT PAID FOR THIS REPORT.** Purchaser accepts this Report "AS IS". Any analyses, estimates, ratings, environmental risk levels or risk codes provided in this Report are provided for illustrative purposes only, and are not intended to provide, nor should they be interpreted as providing any facts regarding, or prediction or forecast of, any environmental risk for any property. Only a Phase I Environmental Site Assessment performed by an environmental professional can provide information regarding the environmental risk for any property. Additionally, the information provided in this Report is not to be construed as legal advice.

Copyright 2006 by Environmental Data Resources, Inc. All rights reserved. Reproduction in any media or format, in whole or in part, of any report or map of Environmental Data Resources, Inc., or its affiliates, is prohibited without prior written permission.

EDR and its logos (including Sanborn and Sanborn Map) are trademarks of Environmental Data Resources, Inc. or its affiliates. All other trademarks used herein are the property of their respective owners.

FOCUS MAP SUMMARY

Database	Total Plotted
FEDERAL RECORDS	
Proposed NPL	0
Delisted NPL	0
CERCLIS	8
CERC-NFRAP	5
CORRACTS	4
RCRA-TSDF	1
RCRA-LQG	3
RCRA-SQG	71
RCRA-CESQG	29
US ENG CONTROLS	0
US INST CONTROL	0
ERNS	17
US BROWNFIELDS	1
STATE AND LOCAL RECORDS	
IL SSU	3
IL SWF/LF	1
IL NIPC	0
IL LUST	73
IL UST	141
WI MANIFEST	1
NY MANIFEST	1
IL SPILLS	79
IL ENG CONTROLS	6
IL INST CONTROL	9
IL SRP	26
IL DRYCLEANERS	5
IL BROWNFIELDS	0
EDR PROPRIETARY RECORDS	
Manufactured Gas Plants	0

NOTES:

Sites may be listed in more than one database

EXECUTIVE SUMMARY

TARGET PROPERTY INFORMATION

ADDRESS

COOK, IL
CHICAGO, IL 60628

DATABASES WITH NO MAPPED SITES

No mapped sites were found in EDR's search of available ("reasonably ascertainable ") government records within the requested search area for the following databases:

FEDERAL RECORDS

Proposed NPL..... Proposed National Priority List Sites
Delisted NPL..... National Priority List Deletions
US ENG CONTROLS..... Engineering Controls Sites List
US INST CONTROL..... Sites with Institutional Controls

STATE AND LOCAL RECORDS

IL NIPC..... Solid Waste Landfill Inventory
IL BROWNFIELDS..... Municipal Brownfields Redevelopment Grant Program Project Descriptions

EDR PROPRIETARY RECORDS

Manufactured Gas Plants..... EDR Proprietary Manufactured Gas Plants

SURROUNDING SITES: SEARCH RESULTS

Surrounding sites were identified.

The Map ID column refers to the Map ID-Focus Map(s) of the listed site.

Sites listed in ***bold italics*** are in multiple databases.

Unmappable (orphan) sites are not considered in the foregoing analysis.

FEDERAL RECORDS

CERCLIS: The Comprehensive Environmental Response, Compensation and Liability Information System contains data on potentially hazardous waste sites that have been reported to the USEPA by states, municipalities, private companies and private persons, pursuant to Section 103 of the Comprehensive Environmental Response, Compensation and Liability Act (CERCLA). CERCLIS contains sites which are either proposed to or on the National Priorities List (NPL) and sites which are in the screening and assessment phase for possible inclusion on the NPL.

A review of the CERCLIS list, as provided by EDR, and dated 12/27/2011 has revealed that there are 8

EXECUTIVE SUMMARY

CERCLIS sites within the searched area.

Site	Address	Map ID
109TH PLACE TEAR GAS	SG WEST 109TH PLACE	67-7
SHERWIN WILLIAMS CO	***11541 S CHAMPLAIN AVE***	***112-7,8***
LAKE CALUMET SMELTING	11901 S. CHAMPLAIN AVE.	135-11,12
INGERSOLL	1000 WEST 120TH STREET	154-10
INTERNATIONAL HARVESTER CO W P	***1015 W 120TH ST***	***155-10***
DUTCH BOY	WEST PULLMAN 12042 SOUT	159-10
SOUTH GREEN PLATING SHOP	12130 SOUTH GREEN ST	164-10
PULLMAN FACTORY	130TH ST & INDIANA	202-15

CERC-NFRAP: Archived sites are sites that have been removed and archived from the inventory of CERCLIS sites. Archived status indicates that, to the best of EPA's knowledge, assessment at a site has been completed and that EPA has determined no further steps will be taken to list this site on the National Priorities List (NPL), unless information indicates this decision was not appropriate or other considerations require a recommendation for listing at a later time. This decision does not necessarily mean that there is no hazard associated with a given site; it only means that, based upon available information, the location is not judged to be a potential NPL site.

A review of the CERC-NFRAP list, as provided by EDR, and dated 12/28/2011 has revealed that there are 5 CERC-NFRAP sites within the searched area.

Site	Address	Map ID
SHERWIN WILLIAMS CO	***10909 S COTTAGE GROVE A***	***66-7***
INLAND METAL REFINING COMPANY	***651 EAST 119TH STREET***	***129-11,12***
WEST PULLMAN IRON AND METAL CO	11954 S PEORIA AVE	144-10
CALUMET NU-EARTH DIST CENTER	NORTH 130TH ST & DOTY A	193-12,16
CIZCAR ET AL/VACANT LOT	1137-1141 VERMONT AVE	195-14

CORRACTS: CORRACTS is a list of handlers with RCRA Corrective Action Activity. This report shows which nationally-defined corrective action core events have occurred for every handler that has had corrective action activity.

A review of the CORRACTS list, as provided by EDR, and dated 08/19/2011 has revealed that there are 4 CORRACTS sites within the searched area.

Site	Address	Map ID
SHERWIN WILLIAMS CO	***10909 S COTTAGE GROVE A***	***66-7***
SHERWIN WILLIAMS CO	***11541 S CHAMPLAIN AVE***	***112-7,8***
INLAND METAL REFINING COMPANY	***651 EAST 119TH STREET***	***129-11,12***
INTERNATIONAL HARVESTER CO W P	***1015 W 120TH ST***	***155-10***

EXECUTIVE SUMMARY

RCRA-TSDF: RCRAInfo is EPA's comprehensive information system, providing access to data supporting the Resource Conservation and Recovery Act (RCRA) of 1976 and the Hazardous and Solid Waste Amendments (HSWA) of 1984. The database includes selective information on sites which generate, transport, store, treat and/or dispose of hazardous waste as defined by the Resource Conservation and Recovery Act (RCRA). Transporters are individuals or entities that move hazardous waste from the generator offsite to a facility that can recycle, treat, store, or dispose of the waste. TSDFs treat, store, or dispose of the waste.

A review of the RCRA-TSDF list, as provided by EDR, and dated 03/15/2012 has revealed that there is 1 RCRA-TSDF site within the searched area.

Site	Address	Map ID
SHERWIN WILLIAMS CO	***11541 S CHAMPLAIN AVE***	***112-7,8***

RCRA-LQG: RCRAInfo is EPA's comprehensive information system, providing access to data supporting the Resource Conservation and Recovery Act (RCRA) of 1976 and the Hazardous and Solid Waste Amendments (HSWA) of 1984. The database includes selective information on sites which generate, transport, store, treat and/or dispose of hazardous waste as defined by the Resource Conservation and Recovery Act (RCRA). Large quantity generators (LQGs) generate over 1,000 kilograms (kg) of hazardous waste, or over 1 kg of acutely hazardous waste per month.

A review of the RCRA-LQG list, as provided by EDR, and dated 03/15/2012 has revealed that there are 3 RCRA-LQG sites within the searched area.

Site	Address	Map ID
CHICAGO DEPT OF ENV (SPILL)	11100 S STEWART AVE (SP	81-6
SHERWIN WILLIAMS CO	***11541 S CHAMPLAIN AVE***	***112-7,8***
QUALA SERVICES LLC	803 E 120TH ST	147-12

RCRA-SQG: RCRAInfo is EPA's comprehensive information system, providing access to data supporting the Resource Conservation and Recovery Act (RCRA) of 1976 and the Hazardous and Solid Waste Amendments (HSWA) of 1984. The database includes selective information on sites which generate, transport, store, treat and/or dispose of hazardous waste as defined by the Resource Conservation and Recovery Act (RCRA). Small quantity generators (SQGs) generate between 100 kg and 1,000 kg of hazardous waste per month.

A review of the RCRA-SQG list, as provided by EDR, and dated 03/15/2012 has revealed that there are 71 RCRA-SQG sites within the searched area.

Site	Address	Map ID
GILLESPIE SCH	9301 S STATE	2-2
CITY OF CHICAGO (ABANDONMENT)	9431 S VERNON	3-2
AMOCO 5921	400 E 95TH ST AND KING	5-2
AMOCO 15459	36 W 95TH AND LAFAYETTE	9-2
EVERS	9811 S LOWE	14-1,3
MOBIL OIL CORP SS A8B	9901 S HALSTED	18-3
BHAGATS AMOCO	9900 S HALSTED	18-3
SWEIS RAY TOWN AND COUNTRY MIN	10007 S MICHIGAN AVE	20-4
JOY AUTO REPAIR	10001 S HALSTED	21-3
BELL BROS 29 MIN CLEANERS INC	10000 S HALSTED ST	21-3
FERNWOOD	10041 S UNION	22-3
BENNETT	10115 S PRAIRIE AVE	23-4
WALGREENS NO 1069	319 E 103RD ST	31-4
WALGREENS STORE #5123	10300 S MICHIGAN	32-4

EXECUTIVE SUMMARY

Site	Address	Map ID
F & R QUALITY CLEANERS	201 W. 103RD ST.	34-4
HARDY CORP	***711 W 103RD ST***	***36-3***
DELITE CLEANERS	816 W 103RD ST	37-3
MCDONNELL CLEANERS	932 W 103RD ST	38-3
AMOCO 8614	10301 S HALSTED ST	39-3
GARVEY	10309 S MORGAN	40-3
AMERICAN IDEAL	10351 S MICHIGAN AVE	42-4
MICHIGAN AVENUE COLLISION	10554 S MICHIGAN	52-4
WALGREEN N0 2300	10620 S HALSTED ST	57-3
BETTY BRITE CLEANERS	10630 S HALSTED	57-3
GTE SERVICE CTR INC	10635 S WENTWORTH	58-4
RAYS CLEANERS	10738 S MICHIGAN AVE	60-4
VAN VLISSINGEN PETER SCHOOL	***137 W 108TH PL***	***63-4,7***
DUNNE	10845 S UNION	64-3,6
WALGREENS 2210	11040 S MICHIGAN AVE	72-7
SOUTH SIDE PREP ACADEMY	250 E 111TH ST	74-7
STAR CLEANERS	149 W 111TH ST	80-7
PENTECOSTAL TEMPLE CHURCH OF G	415 THRU 419 W 111TH ST	81-6
SEW CLEAN	519 W 111TH ST	82-6
JOHNS CLEANERS	11129 S HALSTED	84-6
LONGS GARDEN CENTER INC	***11226 S HALSTED***	***87-6***
KLEEN TOWNE CLEANERS	***11249 S HALSTED***	***88-6***
BRENAN SCHOOL	11411 EGGLESTON	95-6
GOODYEAR AUTO SERVICE CTR	11442 S MICHIGAN AVE	98-7
QUALITY MUFFLER	11453 S HALSTED	99-6
ILLINOIS CENTRAL RAILROAD	115TH & COTTAGE GROVE	101-7
TRIANGLE TRANSMISSION	***35 W 115TH ST***	***104-7***
CHICAGO HOSUING AUTHORITY	833 W 115TH ST	107-6
GONNELLA BAKING CO	318 E KENSINGTON	116-7
ROSELAND AUTO BODY	821 W 116TH ST	119-6
STUART INDUSTRIAL COATINGS INC	11740 S FRONT ST	125-7
SCHNEIDER TANK LINES	11861 SOUTH COTTAGE GRO	143-11
CLEAN HARBORS ENV SERVICES	11861 COTTAGE GROVE-BLD	143-11
BULKMATIC TRANSPORT CO	12000 S DOTY AVE	146-12
NORTRU INC TRANSPORTATION GROU	801 E 120TH ST	147-12
COMED-MANHOLE	120TH ST & PRINCETON	148-11
HARBOR TOOL MFG INC	12140 S PEORIA AVE	165-10
MODERN STEEL	1010 W 122RD ST	166-10
BIG MELS CLEANERS	12256 S HALSTED	168-10
METRA	12301 S INDIANA AVE	170-11
GOMPERS SCH	12302 S STATE	171-11
AAMCO	12307 S HALSTED	172-10
METCALFE SCHOOL	12339 S NORMAL	173-10
NANSEN SCHOOL	12607 S UNION	179-10
COM ED	48 E 127TH ST	183-11
NACME STEEL PROCESSING LLC	429 W 127TH ST	186-10
CEDAR PARK CEMETERY	***12540 S HALSTED ST***	***188-10***
METAL MANAGEMENT MIDWEST INC	12701 S DOTY AVE-B	189-12
YOUNGS AUTO SUPPLY INC	12853 S HALSTED	194-10,14
CHICAGO, CITY OF	1100 E 130TH PL	196-16
MOBILE STORAGE GROUP	1465 E 130TH ST	197-16
LAND & LAKES TRANSFER STATION	1258-1300 E 130TH ST	199-16
SMITH TIRE SERVICE	13004 S INDIANA	202-15
CARVER MILITARY ACADEMY	13100 S DOTY AVE	207-16
DUBOIS	330 E 133RD ST	209-15
CARVER PRIMARY	901 E 133RD PL	210-16

EXECUTIVE SUMMARY

Site	Address	Map ID
CARVER MIDDLE	801 E 133RD PL	211-16

RCRA-CESQG: RCRAInfo is EPA's comprehensive information system, providing access to data supporting the Resource Conservation and Recovery Act (RCRA) of 1976 and the Hazardous and Solid Waste Amendments (HSWA) of 1984. The database includes selective information on sites which generate, transport, store, treat and/or dispose of hazardous waste as defined by the Resource Conservation and Recovery Act (RCRA). Conditionally exempt small quantity generators (CESQGs) generate less than 100 kg of hazardous waste, or less than 1 kg of acutely hazardous waste per month.

A review of the RCRA-CESQG list, as provided by EDR, and dated 03/15/2012 has revealed that there are 29 RCRA-CESQG sites within the searched area.

Site	Address	Map ID
TURNER DREW LANGUAGE ACADEMY	9300 S PRINCETON AVE	1-2
HARLAN COMMUNITY ACADEMY HS	9652 S MICHIGAN AVE	12-2
SHEDD BRANCH SCHOOL	200 E 99TH ST	17-4
ABA NORGETOWN	437 E 103RD ST	26-4
HUGHES LANGSTON SCHOOL	226 W 104TH ST	44-4
KOHN SCHOOL	10414 S STATE ST	46-4
MOUNT VERNON ELEMENTARY	10540 S MORGAN ST	53-3
COM ED	10847 S MICHIGAN AVE	62-4,7
ROSELAND AUTO SALES INC	271 E 110TH ST	69-7
RANSOM TRANSPORT	352 W 110TH ST	70-6,7
PALMER PARK	201 E 111TH ST	75-7
FENGER SCH	11220 S WALLACE	86-6
CURTIS ELEMENTARY	32 E 115TH ST	102-7
BETTY BRITE CLEANERS	11518 S MICHIGAN AVE	111-7
PEP BOYS #891	11550 SO HALSTED	114-6
SONGHAI LEARNING INSTITUTE	11725 S PERRY AVE	123-7
AMERICAN CLYBOURN FINISHING CO	11730 S FRONT ST	125-7
US GEAR CORP/HEAT TREAT CORP	1020-1120 W 119TH ST	137-10
WEST PULLMAN SCHOOL	11941 S PARNELL AVE	142-10
KEYWELL LLC	11900 COTTAGE GROVE AVE	151-11
EXELON SOLAR PLANT	1201 W 120TH ST	156-10
PRAXAIR DISTRIBUTION INC	12054 SOUTHWEST DOTY AV	157-12
OWENS JESSE COMMUNITY ACADEMY	12450 S STATE ST	176-11
WALGREENS #0186	12635 S HALSTED	182-10
AIRGAS SPECIALTY GASES	12722 S WENTWORTH AVE	187-11
MWRDGC METROPOLITAN WATER RECL	***400 E 130TH ST***	***200-15***
CARVER PARK	939 E 132ND ST	205-16
ALTGELD GARDENS	977 E 132ND STREET	205-16
WHEATLEY PHYLLIS CENTER	902 E 133RD PL	210-16

ERNS: The Emergency Response Notification System records and stores information on reported releases of oil and hazardous substances. The source of this database is the U.S. EPA.

A review of the ERNS list, as provided by EDR, and dated 04/02/2012 has revealed that there are 17 ERNS sites within the searched area.

EXECUTIVE SUMMARY

Site	Address	Map ID
Not reported	GLISBEE SCHOOL, 9301 S.	2-2
Not reported	10135 SOUTH YALE ST	25-4
Not reported	240 EAST 106TH ST	54-4
Not reported	240 EAST 106 TH STREET	54-4
Not reported	CALUMET YARD 204 EAST 1	55-4
Not reported	1040 WEST 106TH ST	56-3
Not reported	352 WEST 110 ST	70-6,7
Not reported	11255 S EGGLESTON ST	89-6
Not reported	803 EAST 120TH ST.	147-12
Not reported	803 EAST 120TH ST.	147-12
Not reported	12000 SOUTH EMERALD	150-10
Not reported	12101 S. DOTY	161-12
Not reported	12101 SOUTH DOTY AVE DO	161-12
Not reported	25 EAST 126TH STREET	181-11
Not reported	633 EAST 130TH ST.	203-15,16
Not reported	941 E 132ND STREET	205-16
Not reported	13201 SOUTH ELLIS	206-16

US BROWNFIELDS: The EPA's listing of Brownfields properties from the Cleanups in My Community program, which provides information on Brownfields properties for which information is reported back to EPA, as well as areas served by Brownfields grant programs.

A review of the US BROWNFIELDS list, as provided by EDR, and dated 06/27/2011 has revealed that there is 1 US BROWNFIELDS site within the searched area.

Site	Address	Map ID
FORMER AMFORGE FACILITY	1250 W. 119TH STREET	139-10

STATE AND LOCAL RECORDS

IL SSU: The State Response Action Program database identifies the status of all sites under the responsibility of the Illinois EPA's State Sites Unit.

A review of the IL SSU list, as provided by EDR, and dated 07/10/2012 has revealed that there are 3 IL SSU sites within the searched area.

Site	Address	Map ID
U.S. SCRAP	391 EAST KENSINGTON	115-7
INLAND METAL REFINING COMPANY	***651 EAST 119TH STREET***	***129-11,12***
DUTCH BOY PAINT	12042 SOUTH PEORIA	159-10

EXECUTIVE SUMMARY

IL SWF/LF: The Solid Waste Facilities/Landfill Sites records typically contain an inventory of solid waste disposal facilities or landfills in a particular state. The data come from the Illinois Environmental Protection Agency's Available Disposal for Solid Waste in Illinois--Solid Waste Landfills Subject to State Surcharge list.

A review of the IL SWF/LF list, as provided by EDR, and dated 12/31/2010 has revealed that there is 1 IL SWF/LF site within the searched area.

Site	Address	Map ID
US SCRAP	391 E KENSINGTON	115-7

IL LUST: The Leaking Underground Storage Tank Incident Reports contain an inventory of reported leaking underground storage tank incidents. The data come from the Illinois Environmental Protection Agency's LUST Incident Report.

A review of the IL LUST list, as provided by EDR, and dated 03/22/2012 has revealed that there are 73 IL LUST sites within the searched area.

Site	Address	Map ID
QUALITY CAR WASH NFA/NFR Letter: 04/08/1997	9417 SOUTH STATE ST.	4-2
BP	***400 EAST 95TH STREET***	***5-2***
SHELL OIL CO. NFA/NFR Letter: 05/27/2004	9500 SOUTH MARTIN LUTHE	5-2
S.W.C. 95TH & MLK LLC	347 EAST 95TH STREET	6-2
MEDLEY'S MOVING & STORAGE NFA/NFR Letter: 06/23/2011	251 EAST 95TH ST.	7-2
MEDLEY'S MOVING & STORAGE NFA/NFR Letter: 11/15/2000	251 EAST 95TH ST.-B	7-2
SHELL OIL CO.	4 EAST 95TH ST.	8-2
AMOCO SERVICE STATION #15459. NFA/NFR Letter: 05/07/2003	36 WEST 95TH ST.	9-2
ABBOTT	49 EAST 95TH ST.	10-2
ABBOTT	45 EAST 95TH ST.	10-2
EQUILON ENTERPRISES LLC NFA/NFR Letter: 09/14/2005	9811 HALSTED	15-1,3
SECRETARY OF STATE - DRIVER FA NFA/NFR Letter: 11/17/1995	9901 DR MARTIN LUTHER K	16-4
BP	***9900 SOUTH HALSTED STRE***	***18-3***
MOBIL OIL CO.	05A8B MOBILE ST./9901 S	18-3
AMOCO OIL CO. #15525	99TH & HALSTED	18-3
TOWN & COUNTRY GAS MART NFA/NFR Letter: 01/27/2009	10007 SOUTH MICHIGAN AV	20-4
HESTER, FRANNY	10101-03 SOUTH HALSTED	24-3
KADALIMATTON, SIBI	446 EAST 103RD ST.	26-4
VACANT JIFFY LUBE STORE 208	***350 EAST 103RD STREET***	***29-4***
AGUILAR, ABEL	415 EAST 103RD ST.	30-4
AMOCO OIL CO. #15991	10301 SOUTH STATE ST.	33-4
ONE HOUR MARTENIZING NFA/NFR Letter: 02/27/1991 NFA/NFR Letter: 02/27/1991	201 WEST 103RD ST.	34-4

EXECUTIVE SUMMARY

Site	Address	Map ID
VACANT LOT	***201-217 EAST 23RD STREE***	***34-4***
NFA/NFR Letter: 11/17/2004		
HARDY CORP	***711 W 103RD ST***	***36-3***
MUSTAFA, KHADIM	10301 SOUTH HALSTED	39-3
NFA/NFR Letter: 11/21/2008		
NFA/NFR Letter: 07/30/2008		
CHICAGO, CITY OF	351 WEST 104TH ST.	45-3
NFA/NFR Letter: 09/19/1995		
NEIGHBORHOOD HOUSING SERVICES	10426 SOUTH MICHIGAN AV	47-4
NFA/NFR Letter: 06/09/2010		
ILLINOIS BELL TELEPHONE	413 WEST 105TH STREET	51-3
NFA/NFR Letter: 03/21/2005		
C & O AUTO REBUILDERS	10554 SOUTH MICHIGAN AV	52-4
NFA/NFR Letter: 03/31/2008		
SHELL OIL CO.	10655 SOUTH HALSTED	59-3
NFA/NFR Letter: 09/07/1999		
WILLIAM RANSOM TRANSPORTATION	352 WEST 110TH ST.	70-6,7
SOUTHSIDE COLLEGE PREPATORY AC	***250 EAST 111TH ST.***	***74-7***
NFA/NFR Letter: 06/29/2000		
YMCA	4 EAST 111TH ST.	76-7
NFA/NFR Letter: 02/24/2009		
ROSELAND MARATHON	***2 WEST 111TH STREET***	***76-7***
ROSELAND MEDICAL CENTER	100-136 WEST 111TH STRE	78-7
NFA/NFR Letter: 01/25/2008		
PENTICOSTAL TEMPLE	419 WEST 111TH ST.	81-6
34 WARD OFFICE/CITY OF CHICAGO	***507 WEST 111TH STREET***	***82-6***
NFA/NFR Letter: 08/24/2004		
LONGS GARDEN CENTER INC	***11226 S HALSTED***	***87-6***
NFA/NFR Letter: 02/19/1999		
PULLMAN CO	***65 WEST 113TH PLACE***	***93-7***
NFA/NFR Letter: 05/04/2004		
MARQUETTE BANK	135-39 WEST 114TH ST.	94-7
TADROS, MUSA	11442 SOUTH MICHIGAN AV	98-7
NFA/NFR Letter: 01/27/1998		
FIRST COOK COMM. BANK	11453 SOUTH HALSTED ST.	99-6
NFA/NFR Letter: 08/18/1992		
FRIESON, PHYLLIS	342 EAST 115TH STREET	100-7
NFA/NFR Letter: 05/29/2007		
ABANDONED GAS STATION	***2 WEST 115TH STREET***	***103-7***
TRIANGLE TRANSMISSION	***35 W 115TH ST***	***104-7***
CHICAGO, CITY OF	11500 SOUTH PERRY	105-7
COMMUNITY HIGH SCHOOL DIST. #2	731 WEST 115TH ST.	106-6
NFA/NFR Letter: 10/18/1995		
CHICAGO HOUSING AUTHORITY	***833 WEST 115TH STREET***	***107-6***
NFA/NFR Letter: 11/01/2010		
AMOCO OIL	***11500 SOUTH HALSTED STR***	***108-6***
NFA/NFR Letter: 09/05/2003		
MOBIL CARWASH	***11501 SOUTH HALSTED STR***	***108-6***
NFA/NFR Letter: 11/15/2002		

EXECUTIVE SUMMARY

Site	Address	Map ID
E.J. BROWNLEE TRANSPORTATION NFA/NFR Letter: 04/01/1999	1001 WEST 115TH ST.	109-6
KENSINGTON SERV STATION	162 E KENSINGTON	117-7
CLARK OIL & REFINING NFA/NFR Letter: 01/09/1995	11555 SOUTH MICHIGAN AV	118-7
MICKEY'S AUTO SERVICE CENTER	***11656 SOUTH HALSTED AVE***	***121-6***
STUARTS CHEMICAL & PAINT	11740 FRONT ST.	122-7
HUFF & HUFF INC.	651 EAST 179TH ST.	131-12
GREATER CANAAN BAPTIST CHURCH NFA/NFR Letter: 12/12/2007	38 WEST 119TH STREET	132-11
CHICAGO, CITY OF	11900 SOUTH STATE ST.	133-11
BIG SAM'S PROPERTIES	333 WEST 119TH STREET	134-10,11
CHICAGO, CITY OF - DEPARTMENT	1220 WEST 119TH STREET	138-10
BULKOA INC NFA/NFR Letter: 04/08/2003	11861 S COTTAGE GROVE A	143-11
SANDHU PETROLEUM, INC.	11957 SOUTH HALSTED STR	145-10
PSC CONTAINER SERVICES, LLC	803 EAST 120TH ST.	147-12
KEYWELL CO. NFA/NFR Letter: 01/24/1996	***11900 SOUTH COTTAGE GRO***	***151-11***
INTERNATIONAL HARVESTER NFA/NFR Letter: 10/14/2010 NFA/NFR Letter: 10/14/2010	***1015 WEST 120TH STREET***	***155-10***
CHICAGO MALLEABLE CASTINGS	***1201 WEST 120TH STREET***	***156-10***
HANCOCK HOUSE LLC	***12045 SOUTH EMERALD AVE***	***160-10***
BANK OF COMMERCE AND IND NFA/NFR Letter: 07/12/1991	12300 S MICHIGAN AVE	169-11
RED'S CHECKPOINT NFA/NFR Letter: 07/11/2002	12535 SOUTH HALSTED ST.	178-10
PROGRESSIVE BAPTIST CHURCH	26 EAST 127TH ST.	184-11
CEDAR PARK CEMETERY	***12540 S HALSTED ST***	***188-10***
CHRIST CHURCH	12844 SOUTH HALSTED ST.	194-14
CHICAGO HOUSING AUTHORITY NFA/NFR Letter: 09/10/2007	***940 EAST 132ND STREET***	***205-16***

IL UST: The Underground Storage Tank database contains registered USTs. USTs are regulated under Subtitle I of the Resource Conservation and Recovery Act (RCRA). The data come from the Illinois State Fire Marshal's STC Facility List.

A review of the IL UST list, as provided by EDR, and dated 05/01/2012 has revealed that there are 141 IL UST sites within the searched area.

Site	Address	Map ID
CITGO SUPER WASH & WAX	9417 S. STATE STREET	4-2
BP	***400 EAST 95TH STREET***	***5-2***
SHELL STATION 1545-28	9500 S MARTIN LUTHER KI	5-2
VACANT LAND	333 E. 95TH STREET	6-2
MEDLEY MOVING & STORAGE, INC.	251 E 95TH ST	7-2
MOBIL GAS & FOOD MART	4 E. 95TH STREET	8-2
SS#15459 FAC#10443	36 W. 95TH ST.	9-2

EXECUTIVE SUMMARY

Site	Address	Map ID
ATLANTIC RICHFIELD CO	1 E 95TH ST	9-2
ABBOTT PARK FIELDHOUSE	49 E 95TH ST	10-2
CHICAGO STATE UNIVERSITY	9501 S DR KINGS DR	11-2
ANCHOR PRUDENTIAL HMO	9718 SOUTH HALSTED	13-1
SHELL	9802 S. HALSTED	15-1,3
CLARK GAS	9811 S. HALSTED	15-1,3
DRIVER SER FACILITY	9901 S MARTIN LUTHER KI	16-4
MOBIL #10769	9901 SOUTH HALSTEAD STR	18-3
BP	***9900 SOUTH HALSTED STRE***	***18-3***
#013611	9948 S HALSTED	19-3
O.S. CORPORATION D/B/A CITGO	10007 S. MICHIGAN AVENU	20-4
JOY AUTO SERVICE	10001 SOUTH HALSTED STR	21-3
FERNWOOD TOWING & TUNE-UPS	10101-10103 S ASHLAND	24-3
R & R MARATHON	446 E. 103RD STREET	26-4
METROPOLITAN FAMILY SERVICES	235E 103RD ST	27-4
#014816	214 E 103RD ST	27-4
VACANT JIFFY LUBE STORE 208	***350 EAST 103RD STREET***	***29-4***
VACANT BUILDING	415 E 103RD AVE THIRD P	30-4
G&J AUTOMOTIVE	122 E 103RD ST	32-4
E-Z GO #077	10301 S MICHIGAN AVE	32-4
SHELL STATION 1545-68	1 W 103RD ST STATE	33-4
MARATHON GAS STATION & MINI-MA	10301 S STATE ST	33-4
AMOCO SS #15991 FACILITY#11758	103RD & STATE 18599	34-4
CITGO	210 W. 103RD STREET	34-4
VACANT LOT	***201-217 EAST 23RD STREE***	***34-4***
MCCORMICK PLACE VACANT LOT	201-217 E. CERMAK RD.	34-4
CONSTRUCTION SITE	201-231 W. 87TH STREET	34-4
HARDY CORP	711 W 103RD ST	36-3
MARATHON GAS AND FOOD	10301 S. HALSTED STREET	39-3
AMERICAN IDEAL CLEANING CO., I	10351 S. MICHIGAN AVE.	42-4
VACANT PROPERTY	10400-10420 S. MICHIGAN	43-4
CHICAGO FIRE DEPARTMENT ENGINE	330 WEST 104TH STREET	45-3
ROSELAND PUMPING STATION	351 W 104TH ST	45-3
VACANT PROPERTY	10426 S. MICHIGAN AVENU	47-4
FERNWOOD PLAYGROUND PARK	10436 S WALLACE	49-3
OUR #52-9652-105	NWC HALSTED & 105TH ST	50-3
IL BELL TELEPHONE CO	413 W 105TH	51-3
AUTO REPAIR SHOP	10554 S. MICHIGAN AVENU	52-4
GT&T SERVICE CENTER INC	10635 S WENTWORTH AVE	58-4
CITGO GAS & MINI MART	10655 S HALSTED ST	59-3
VACANT RESIDENTIAL BUILDING	226-248 W 107TH PLACE	61-4
VAN VLISSINGEN PETER SCHOOL	***137 W 108TH PL***	***63-4,7***
VACANT APARTMENT BUILDING	10834 S PERRY AVE	65-4,7
ROSELAND AUTO SALES CO	27 E 110TH ST	68-7
RANSOM TRANSPORT BUS GARAGE	352 W 110TH ST	70-6,7
PULLMAN BRANCH LIBRARY	11011 S INDIANA	71-7
MUFFLER & BRAKE MAN, INC.	11038 SOUTH HALSTED	73-6
MUFFLER & BRAKE MAN CAR CARE C	11048 S HALSTED ST	73-6
SOUTHSIDE COLLEGE PREPATORY AC	***250 EAST 111TH ST.***	***74-7***
ROSELAND MARATHON	***2 WEST 111TH STREET***	***76-7***
PHILLIPS 66	11100 S. STATE STREET	76-7
ABANDONED SERVICE STATION	68 W 111TH ST	77-7
ANGELICA HEALTHCARE SERVGROUP	100 - 140 W. 111TH STRE	78-7
ROSELAND COMMUNITY HOSPITAL	45 WEST 111TH STREET	79-7
34 WARD OFFICE/CITY OF CHICAGO	***507 WEST 111TH STREET***	***82-6***
GJK PETROLEUM, INC.	734 W. 111TH STREET	83-6

EXECUTIVE SUMMARY

Site	Address	Map ID
KANG WON H	11201-227 S MICHIGAN AV	85-7
LONG-GARDEN-CENTER INC	11226 S HALSTED	87-6
DEVOTION UNISEX BEAUTY SALON	11300 S HALSTED ST	90-6
VACANT BULDING	11321 S WENTWORTH AVENU	91-7
WHITMAL OIL SER INC	11328 S HALSTED	92-6
PULLMAN CO	***65 WEST 113TH PLACE***	***93-7***
VACANT BUILDING	133-37 W 114TH ST THRID	94-7
MCDONALD'S CORP.	11421 S. HALSTED STREET	96-6
TORINO GARAGE	11439 S COTTAGE GROVE	97-7
GOODYEAR TIRE & RUBBER	11442 S MICHIGAN AVE	98-7
FORMER QUALITY MUFFLER SHOP	11453 S HALSTED ST	99-6
USED APPLLIANCE STORE	342-44 E. 115TH STREET	100-7
ILLINOIS CENTRAL RAILROAD	11500 S COTTAGE GROVE	101-7
SHERWIN WILLIAMS CHICAGO FACIL	549 E. 115TH ST.	101-7
CURTIS SCHOOL	32 E 115TH ST	102-7
ABANDONED GAS STATION	***2 WEST 115TH STREET***	***103-7***
TRIANGLE TRANSMISSION	***35 W 115TH ST***	***104-7***
ABANDONED SERVICE STATION	11500 S PERRY	105-7
CHA WAREHOUSE	833 W 115TH ST	107-6
AMOCO OIL	***11500 SOUTH HALSTED STR***	***108-6***
FORMER CHA WAREHOUSE	901 W. 115TH STREET	108-6
MOBIL CARWASH	***11501 SOUTH HALSTED STR***	***108-6***
0415 CLARK SER STATION	11525 S HALSTED ST	108-6
E J BROWNLEE TRANSPORTATION IN	1001 W 115TH ST	109-6
CATHOLIC CONVENT	11515 S. PRAIRIE AVENUE	110-7
KENSINGTON SERVICE STATION	162 E KENSINGTON	117-7
0707 CLARK SER STATION	11555 S MICHIGAN AVE	118-7
MICHIGAN CITGO	11600 S MICHIGAN AVE	120-7
ABANDONED SERVICE STATION	11700 S HALSTED	124-6
STUART INDUSTRIAL COATINGS INC	11740 S FRONT ST	125-7
VACANT LAND	11819 - 11849 SOUTH GRE	127-6,10
GREATOR CANAAN MBC/VACANT LOT	11856 S. LAFAYETTE	128-7,11
INLAND METALS REFINING CO INC	651 E 119TH ST	129-11,12
ABANDONED SERVICE STATION	11900 S STATE STREET	133-11
BIG SAM'S GROCERS	333 W. 119TH STREET	134-10,11
CONSTRUCTION SITE (FUTURE RJKC	1220 W. 119TH STREET	138-10
AMFORGE	1324 W. 119TH STREET	140-9,10
BULKOA INC	11861 S COTTAGE GROVE A	143-11
CONOCO PHILLIPS 66	11959 S. HALSTED	145-10
ALLWASTE CONTAINER SERVICES	803 E 120TH ST	147-12
PRAYER WARRIORS BAPTIST CHURCH	438 W. 120TH STREET	149-10
S G KEYWELL CO	11900 S COTTAGE GROVE A	151-11
DUTCH BOY	12000 SOUTH PEORIA ST.	153-10
FORMER WEST PULLMAN WORKS	1015 W 120TH ST	155-10
VACANT SITE	1210 W 120TH ST	156-10
VACANT LOT	1201 W. 120TH STREET	156-10
LIQUID CARBONIC CORP	12054 S W DOTY AVE	157-12
TRI CITY TANK WASH	11901 S COTTAGE GROVE	158-11,12
HANCOCK HOUSE, LLC	12045 S. EMERALD	160-10
CENTRAL STATES PIPE & SUPPLY I	12101 S PEORIA	163-10
POWER & LIGHT EVANGELIST CHURC	12257 S EMERALD ST	167-10
BANK OF COMMERCE & INDUSTRY	12300 S MICHIGAN AVE	169-11
METRA KYD YARD	12301 S INDIANA AVE	170-11
CAL GAS INC.	12304 S. HALSTED ST.	172-10
KYD 124TH ST SHOP	12357 S INDIANA AVE	174-11
METROPOLITAN WATER RECLAMATION	129 EAST 124TH PLACE	175-11

EXECUTIVE SUMMARY

Site	Address	Map ID
MWRD-125TH PUMPING STATION	129 E. 124TH PLACE	175-11
FRANKLIN GEORGE	12535 S HALSTED	178-10
BROWN ACADEMY	12607 S. UNION STREET	179-10
PROGRESSIVE BAPTIST CHURCH	26 E 127TH ST	184-11
COMMUNITY GAS	150 W. 127TH STREET	185-11
BLUE ISLAND CITGO	3196 WEST 127TH STREET	187-11
AIR PRODUCTS & CHEMICALS INC	12721 WENTWORTH AVE	187-11
CEDAR PARK CEMETERY ASSN INC	12540 S HALSTED ST	188-10
AMOOC SS #18717 FACILITY #2427	12701 SOUTH HALSTED	189-12
#008489	12731 S HALSTED	190-10
CONTINENTAL GRAIN CO	127TH & DOTY AVE	191-12
CHRIST CHURCH BAPTIST	12844 S HALSTED ST	194-14
TRIPLEX MARINE SERV	13100 S MORGAN ST	198-14
CALUMET WATER RECLAMATION PLAN	400 E. 130TH STREET	200-15
COOK COUNTY LUMBER CO	200 E 130TH ST	201-15
INTERNATIONAL TRANSP SER INC	130TH & INDIANA AVE	202-15
130TH CITGO	13002 S INDIANA	202-15
RIVERDALE VILLAGE OF	130TH & HALSTED ST	204-14
MAINTENANCE BUILDING	940 E. 132ND STREET	205-16
CARVER PARK NATATORIUM	939 E 132ND ST	205-16
SCHOOL / CHURCH	13300 S. LANGLEY	208-16
SKIPPER'S MARINA	13421 S VERNON	212-15

WI MANIFEST: Hazardous waste manifest information.

A review of the WI MANIFEST list, as provided by EDR, has revealed that there is 1 WI MANIFEST site within the searched area.

Site	Address	Map ID
MWRDGC METROPOLITAN WATER RECL	***400 E 130TH ST***	***200-15***

NY MANIFEST: Manifest is a document that lists and tracks hazardous waste from the generator through transporters to a TSD facility.

A review of the NY MANIFEST list, as provided by EDR, has revealed that there is 1 NY MANIFEST site within the searched area.

Site	Address	Map ID
KLEEN TOWNE CLEANERS	***11249 S HALSTED***	***88-6***

IL SPILLS: A listing of incidents reported to the Office of Emergency Response.

A review of the IL SPILLS list, as provided by EDR, and dated 07/18/2012 has revealed that there are 79 IL SPILLS sites within the searched area.

Site	Address	Map ID
Not reported	9417 S STATE ST	4-2
Not reported	400 E 95TH ST	5-2

EXECUTIVE SUMMARY

Site	Address	Map ID
Not reported	9500 S MARTIN LUTHER KI	5-2
Not reported	9501 S KING DR	5-2
Not reported	347 E 95TH ST	6-2
Not reported	251 E 95TH ST	7-2
Not reported	251 E 95TH ST	7-2
Not reported	251 E 95TH ST	7-2
Not reported	36 W 95TH ST	9-2
Not reported	49 E 95TH ST	10-2
Not reported	446 E 103RD ST	26-4
Not reported	350 E 103RD ST	29-4
Not reported	415 E 103RD ST	30-4
Not reported	10301 S STATE ST	33-4
Not reported	201 W 103RD ST	34-4
Not reported	201 W 103RD ST	34-4
Not reported	201-217 E 23RD ST	34-4
Not reported	105 W 103RD ST	35-4
Not reported	10301 S HALSTED	39-3
Not reported	351 W 104TH ST	45-3
Not reported	10426 S MICHIGAN AVE	47-4
Not reported	10450 S MICHIGAN AVE	48-4
Not reported	10554 S MICHIGAN AVE	52-4
Not reported	240 E 106TH ST	54-4
Not reported	352 W 110TH ST	70-6,7
Not reported	250 E 111TH ST	74-7
Not reported	4 E 111TH ST	76-7
Not reported	2 W 111TH	76-7
Not reported	2 W 111TH ST	76-7
Not reported	100-136 W 111TH ST	78-7
Not reported	420 W 111TH ST	81-6
Not reported	420 W. 111TH ST.	81-6
Not reported	419 W 111TH ST	81-6
Not reported	419 W 111TH ST	81-6
Not reported	507 W 111TH ST	82-6
Not reported	65 W 113TH PL	93-7
Not reported	135-39 W 114TH ST	94-7
Not reported	11442 S MICHIGAN AVE	98-7
Not reported	11453 S HALSTED ST	99-6
Not reported	342 E 115TH ST	100-7
Not reported	344 E 115TH ST	100-7
Not reported	2 W 115TH ST	103-7
Not reported	2 W 115TH ST	103-7
Not reported	35 W 115TH ST	104-7
Not reported	833 W 115TH ST	107-6
Not reported	1001 W 115TH ST	109-6
Not reported	11515 PRAIRIE	110-7
Not reported	162 E KENSINGTON AVE	117-7
Not reported	38 W 119TH ST	132-11
Not reported	11900 S STATE ST	133-11
Not reported	333 W 119TH ST	134-10,11
Not reported	1220 W 119TH ST	138-10
Not reported	1220 WEST 119TH ST.	138-10
Not reported	11957 S HALSTED ST	145-10
Not reported	803 E 120TH ST	147-12
Not reported	803 E 120TH ST	147-12
ALLWASTE CONTAINER SERVICES	803 E 120TH ST	147-12
Not reported	803 E 120TH ST	147-12

EXECUTIVE SUMMARY

Site	Address	Map ID
Not reported	803 E 120TH ST	147-12
KEYWELL CO.	***11900 SOUTH COTTAGE GRO***	***151-11***
Not reported	900 W 120TH ST	153-10
Not reported	1015 WEST 120TH ST	155-10
Not reported	1015 W 120TH ST	155-10
Not reported	1015 W 120TH ST	155-10
Not reported	1015 W 120TH ST	155-10
Not reported	1201 W 120TH ST	156-10
Not reported	12054 S DOTY AVE	157-12
Not reported	12045 S EMERALD AVE	160-10
Not reported	12101 S DOTY AVE	161-12
Not reported	11900 S COTTAGE GROVE A	162-11,12
Not reported	12300 S MICHIGAN AVE	169-11
Not reported	125TH ST & MORGAN	177-10
Not reported	12535 S HALSTED ST	178-10
Not reported	726 W 126TH ST	180-10
Not reported	26 E 127TH ST	184-11
Not reported	12701 S DOTY AVE	189-12
Not reported	12701 S DOTY AVE	189-12
Not reported	12900 S DOTY	192-12
Not reported	12844 S HALSTED ST	194-14

IL ENG CONTROLS: Sites with Engineering Controls.

A review of the IL ENG CONTROLS list, as provided by EDR, and dated 07/20/2012 has revealed that there are 6 IL ENG CONTROLS sites within the searched area.

Site	Address	Map ID
NEW LANGSTON HUGHES ELEMENTARY	***10320 SOUTH WENTWORTH A***	***41-4***
DAIRY FRESH FOODS, INC.	***10450 SOUTH MICHIGAN AV***	***48-4***
LAKEFRONT SUPPORTING HOUSING	***11023-11045 S WENTWORTH***	***80-7***
W.E. DAVIS COMPANY	***1220 -1314 WEST 119TH S***	***138-10***
INTERNATIONAL HARVESTER	***1015 WEST 120TH STREET***	***155-10***
HANCOCK HOUSE LLC	***12045 SOUTH EMERALD AVE***	***160-10***

IL INST CONTROL: Legal or administrative restrictions on land use and/or other activities (e.g., groundwater use restrictions) which effectively limit exposure to contamination may be employed as alternatives to removal or treatment of contamination.

A review of the IL INST CONTROL list, as provided by EDR, and dated 07/20/2012 has revealed that there are 9 IL INST CONTROL sites within the searched area.

Site	Address	Map ID
CHICAGO DEPARTMENT OF ENVIRONM	***501 EAST 103RD STREET***	***28-4***
ROSELAND PLACE	***10400-10420 SOUTH MICHI***	***43-4***
DAIRY FRESH FOODS, INC.	***10450 SOUTH MICHIGAN AV***	***48-4***
LAKEFRONT SUPPORTING HOUSING	***11023-11045 S WENTWORTH***	***80-7***
WIRA STUDY AREA NUMBER 4	***11801 SOUTH RACINE AVEN***	***126-6,10***
SHELDON HEIGHTS CHURCH OF CHRI	***11819-11849 SOUTH GREEN***	***127-6,10***
W.E. DAVIS COMPANY	***1220 -1314 WEST 119TH S***	***138-10***

EXECUTIVE SUMMARY

Site	Address	Map ID
INTERNATIONAL HARVESTER	***1015 WEST 120TH STREET***	***155-10***
HANCOCK HOUSE LLC	***12045 SOUTH EMERALD AVE***	***160-10***

IL SRP: Illinois Environmental Protection Agency, Site Remediation Program Database

A review of the IL SRP list, as provided by EDR, and dated 07/20/2012 has revealed that there are 26 IL SRP sites within the searched area.

Site	Address	Map ID
CHICAGO STATE UNIVERSITY	9500 SOUTH KING DRIVE	5-2
BP	***9900 SOUTH HALSTED STRE***	***18-3***
CHICAGO DEPARTMENT OF ENVIRONM	***501 EAST 103RD STREET***	***28-4***
NEW LANGSTON HUGHES ELEMENTARY	***10320 SOUTH WENTWORTH A***	***41-4***
ROSELAND PLACE	***10400-10420 SOUTH MICHI***	***43-4***
DAIRY FRESH FOODS, INC.	***10450 SOUTH MICHIGAN AV***	***48-4***
BETTY BRITE CLEANERS	***10630 SOUTH HALSTED STR***	***57-3***
LAKEFRONT SUPPORTING HOUSING	***11023-11045 S WENTWORTH***	***80-7***
KLEEN TOWNE CLEANERS	11249 SOUTH HALSTED ST	88-6
CHICAGO HOUSING AUTHORITY	***833 WEST 115TH STREET***	***107-6***
SHERWIN-WILLIAMS COMPANY BOILE	603 EAST KENSINGTON AVE	113-7
MICKEY'S AUTO SERVICE CENTER	***11656 SOUTH HALSTED AVE***	***121-6***
WIRA STUDY AREA NUMBER 4	***11801 SOUTH RACINE AVEN***	***126-6,10***
SHELDON HEIGHTS CHURCH OF CHRI	***11819-11849 SOUTH GREEN***	***127-6,10***
WEST PULLMAN STUDY AREA NO. 6	11931 SOUTH LOOMIS STRE	130-9
WIRA EAST INGERSOLL PROPERTY	920 WEST 119TH STREET	136-10
W.E. DAVIS COMPANY	***1220 -1314 WEST 119TH S***	***138-10***
OMNITRAX	11955 SOUTH MORGAN STRE	141-10
WEST PULLMAN IRON & METAL	11954 SOUTH PEORIA STRE	144-10
WIRA STUDY AREA 9	820 WEST 120TH STREET	152-10
WIRA STUDY AREA NUMBER 14	815-825 WEST 120TH STRE	152-10
DUTCH BOY PAINTS	12000 SOUTH PEORIA STRE	153-10
INTERNATIONAL HARVESTER	***1015 WEST 120TH STREET***	***155-10***
CHICAGO MALLEABLE CASTINGS	***1201 WEST 120TH STREET***	***156-10***
HANCOCK HOUSE LLC	***12045 SOUTH EMERALD AVE***	***160-10***
CHICAGO HOUSING AUTHORITY	***940 EAST 132ND STREET***	***205-16***

IL DRYCLEANERS: Any business interested in operating a drycleaning facility in Illinois needs to apply for a license through the Illinois Drycleaner Environmental Response trust Fund.

A review of the IL DRYCLEANERS list, as provided by EDR, and dated 05/28/2012 has revealed that there are 5 IL DRYCLEANERS sites within the searched area.

Site	Address	Map ID
AMERICAN IDEAL CLEANING COMPAN	10351 SOUTH MICHIGAN AV	42-4
BETTY BRITE CLEANERS	***10630 SOUTH HALSTED STR***	***57-3***
STAR CLEANERS	149 WEST 111TH STREET	80-7
JOHNS CLEANERS	11129 SOUTH HALSTED STR	84-6
BIG MEL'S LAUNDROMAT	12256 SOUTH HALSTED	168-10

EXECUTIVE SUMMARY

Please refer to the end of the findings report for unmapped orphan sites due to poor or inadequate address information.

Section 1

Overview and Key Map

Overview Map

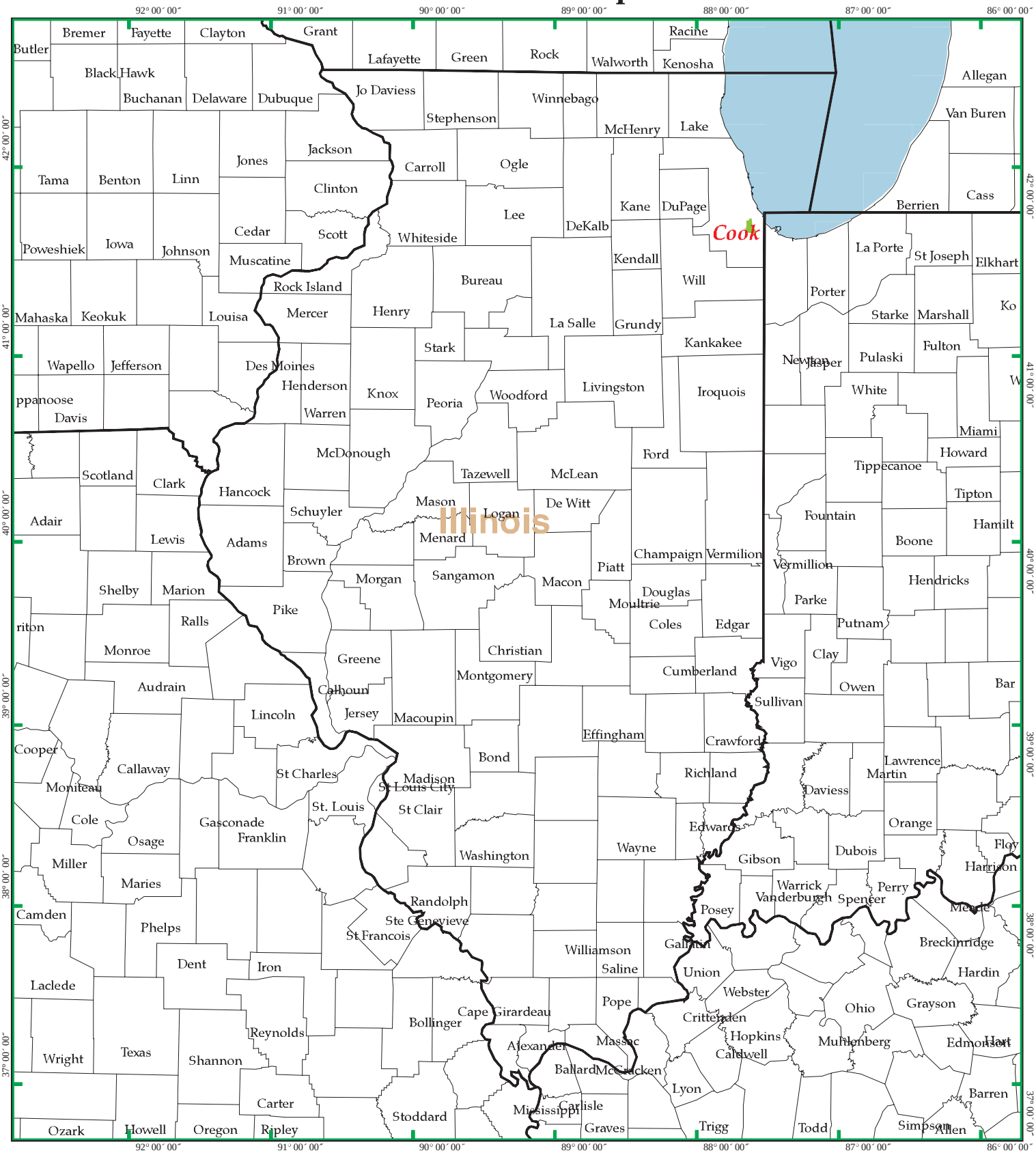

EDR DataMap® - Environmental Atlas

90786 CTC RLE Hazardous Materials

EDR Environmental Data Resources Inc

N

Key Map

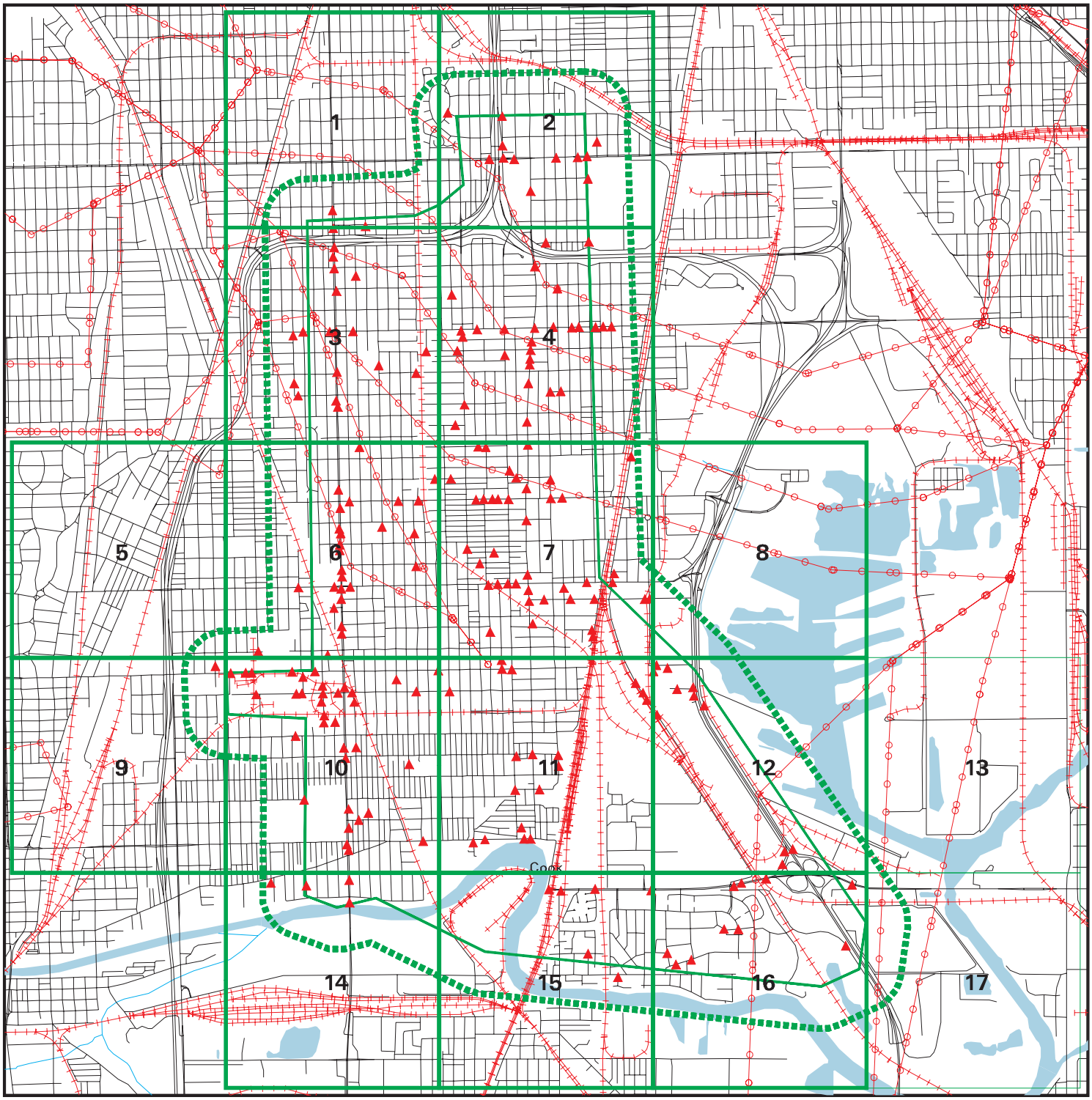

EDR DataMap® - Environmental Atlas

90786 CTC RLE Hazardous Materials

Legend

Roads
Major Roads
Contour Lines
Waterways
Railroads
Study Boundary
Powerlines
Pipelines
Fault Lines
Water
Listed Sites

N

0 1/2 1

Scale in Miles

Copyright © 2012 EDR, Inc. © 2010 Tele Atlas Rel. 07/2009.

Section 2

Focus Maps and Findings

Focus Map 1

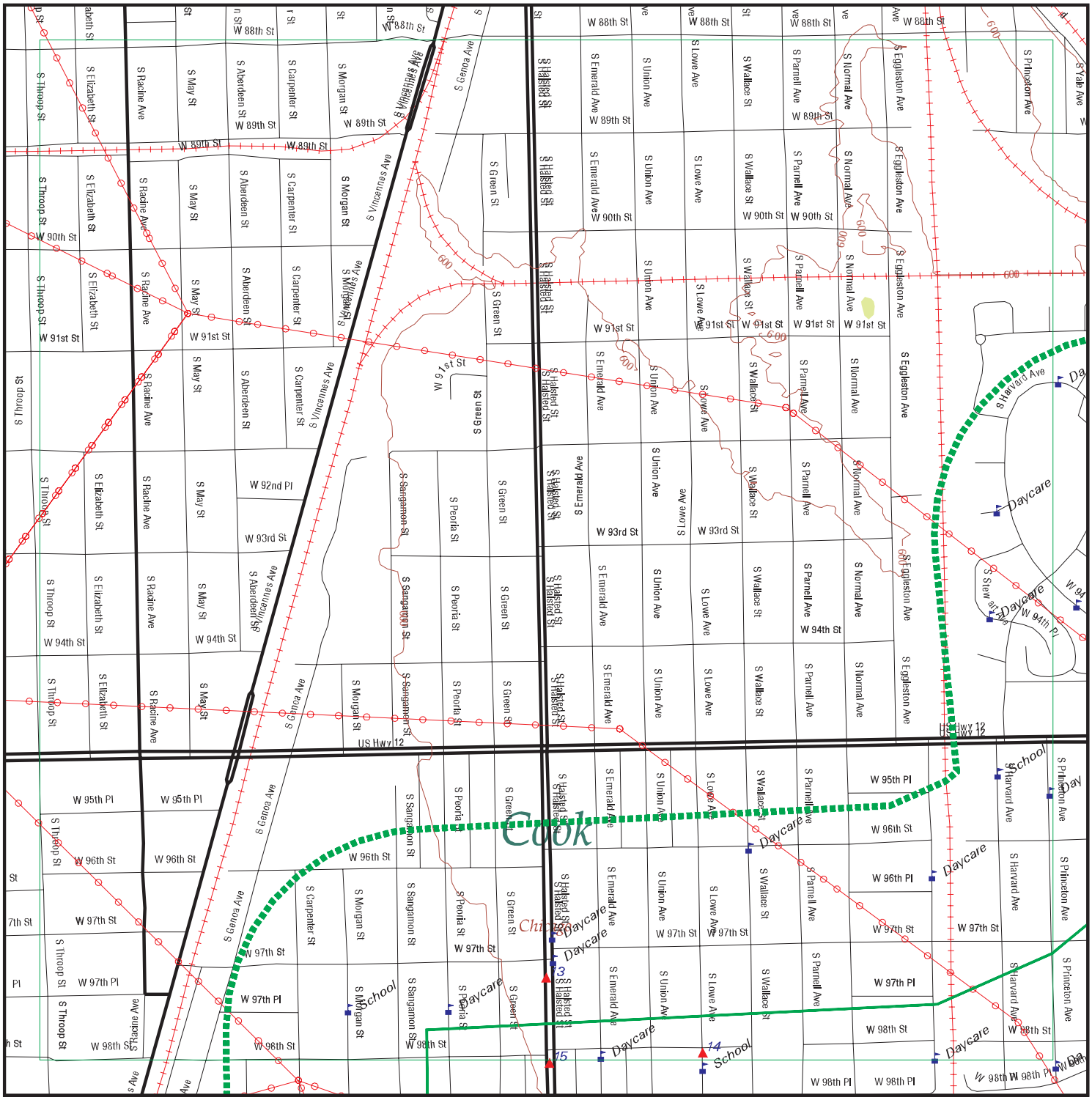

EDR DataMap® - Environmental Atlas

90786 CTC RLE Hazardous Materials

Legend

- Roads
- Major Roads
- Contour Lines
- National Wetlands Inventory
- Waterways
- Railroads
- Study Boundary
- 100-Yr Flood Zones
- Powerlines
- Pipelines
- Fault Lines
- Water
- Listed Sites
- Sensitive Receptors

N

0 1/8 1/4

Scale in Miles

Copyright © 2012 EDR, Inc. © 2010 Tele Atlas Rel. 07/2009.

FOCUS MAP 1 SUMMARY

Database	Total Plotted
FEDERAL RECORDS	
Proposed NPL	0
Delisted NPL	0
CERCLIS	0
CERC-NFRAP	0
CORRACTS	0
RCRA-TSDF	0
RCRA-LQG	0
RCRA-SQG	1
RCRA-CESQG	0
US ENG CONTROLS	0
US INST CONTROL	0
ERNS	0
US BROWNFIELDS	0
STATE AND LOCAL RECORDS	
SSU	0
SWF/LF	0
LUST	1
UST	3
SPILLS	0
ENG CONTROLS	0
INST CONTROL	0
SRP	0
DRYCLEANERS	0
BROWNFIELDS	0
EDR PROPRIETARY RECORDS	
Manufactured Gas Plants	0

NOTES:

Sites may be listed in more than one database

Map ID	Site	Database(s)	EPA ID Number
13	**ANCHOR PRUDENTIAL HMO** **9718 SOUTH HALSTED** **CHICAGO, IL 60620**	**UST**	**U003668571** **N/A**

UST:

Facility ID:	2038684
Facility Status:	EXEMPT
Facility Type:	**OTHER SPECIAL SERVICE DISTRICT**
Owner Name:	Standard Bank Trust #6743
Owner Id:	U0028511
Owner Address:	7800 West 95th Street
Owner City,St,Zip:	Hickory Hills, IL 60457
Tank Number:	1
Tank Capacity:	3000
Tank Substance:	Heating Oil
Last Used Date:	12/1/1973
OSFM First Notify Date:	5/5/1998
Tank Status:	**Exempt from registration**
Red Tag Issue Date:	Not reported
Install Date:	Not reported
Green Tag Decal:	**Not reported**
Green Tag Issue Date:	**Not reported**
Green Tag Expire Date:	**Not reported**
Self Service Permit Inspection Date:	**Not reported**
Self Service Permit Expire Date:	**Not reported**
Fee Due:	$0.00

14	**EVERS** **9811 S LOWE** **CHICAGO, IL 60628**	**RCRA-SQG**	**1001127034** **ILR000033118**

RCRA-SQG:

Date form received by agency:	01/10/1997
Facility name:	EVERS
Facility address:	9811 S LOWE CHICAGO, IL 60628
EPA ID:	ILR000033118
Contact:	EMMERINE CLARKSTON
Contact address:	9811 S LOWE CHICAGO, IL 60628
Contact country:	US
Contact telephone:	(773) 535-2565
Contact email:	Not reported
EPA Region:	05
Classification:	Small Small Quantity Generator
Description:	Handler: generates more than 100 and less than 1000 kg of hazardous waste during any calendar month and accumulates less than 6000 kg of hazardous waste at any time; or generates 100 kg or less of hazardous waste during any calendar month, and accumulates more than 1000 kg of hazardous waste at any time

Owner/Operator Summary:

Owner/operator name:	CHICAGO PUBLIC SCHOOLS
Owner/operator address:	1819 W PERSHING RD CHICAGO, IL 60609
Owner/operator country:	Not reported
Owner/operator telephone:	(773) 535-7039
Legal status:	District

Map ID	Site	Database(s)	EPA ID Number

EVERS (Continued) **1001127034**

Owner/Operator Type: Owner
Owner/Op start date: Not reported
Owner/Op end date: Not reported

Handler Activities Summary:
U.S. importer of hazardous waste: No
Mixed waste (haz. and radioactive): No
Recycler of hazardous waste: No
Transporter of hazardous waste: No
Treater, storer or disposer of HW: No
Underground injection activity: No
On-site burner exemption: No
Furnace exemption: No
Used oil fuel burner: No
Used oil processor: No
User oil refiner: No
Used oil fuel marketer to burner: No
Used oil Specification marketer: No
Used oil transfer facility: No
Used oil transporter: No

Hazardous Waste Summary:
Waste code: D008
Waste name: LEAD

Violation Status: No violations found

---

15 **SHELL** **UST** **U001142621**
9802 S. HALSTED **N/A**
CHICAGO, IL 60628

UST:
Facility ID: 2019884
Facility Status: ACTIVE
Facility Type: SELF-SERVICE STATION
Owner Name: Khalid Siddiqui
Owner Id: U0029824
Owner Address: 1823 West Hood Avenue, Suite C
Owner City,St,Zip: Chicago, IL 60660

Tank Number: 1
Tank Capacity: 10000
Tank Substance: Gasoline
Last Used Date: Not reported
OSFM First Notify Date: 5/7/1986
Tank Status: Currently in use
Red Tag Issue Date: Not reported
Install Date: Not reported
Green Tag Decal: K003789
Green Tag Issue Date: 6/18/2009
Green Tag Expire Date: 12/31/2011
Self Service Permit Inspection Date: Not reported
Self Service Permit Expire Date: Not reported
Fee Due: $0.00

Tank Number: 2
Tank Capacity: 10000

Map ID	Site	Database(s)	EPA ID Number

SHELL (Continued) **U001142621**

Tank Substance:	Gasoline
Last Used Date:	Not reported
OSFM First Notify Date:	5/7/1986
Tank Status:	**Currently in use**
Red Tag Issue Date:	Not reported
Install Date:	Not reported
Green Tag Decal:	**K003789**
Green Tag Issue Date:	**6/18/2009**
Green Tag Expire Date:	**12/31/2011**
Self Service Permit Inspection Date:	**Not reported**
Self Service Permit Expire Date:	**Not reported**
Fee Due:	$0.00

Tank Number:	3
Tank Capacity:	10000
Tank Substance:	Gasoline
Last Used Date:	Not reported
OSFM First Notify Date:	5/7/1986
Tank Status:	**Currently in use**
Red Tag Issue Date:	Not reported
Install Date:	Not reported
Green Tag Decal:	**K003789**
Green Tag Issue Date:	**6/18/2009**
Green Tag Expire Date:	**12/31/2011**
Self Service Permit Inspection Date:	**Not reported**
Self Service Permit Expire Date:	**Not reported**
Fee Due:	$0.00

---

15 **CLARK GAS** **UST** **U001143133**
9811 S. HALSTED **N/A**
CHICAGO, IL 60628

UST:

Facility ID:	2007026
Facility Status:	ACTIVE
Facility Type:	**SELF-SERVICE STATION**
Owner Name:	Petro Universal, Inc.
Owner Id:	U0034143
Owner Address:	9811 S. Halsted
Owner City,St,Zip:	Chicago, IL 60628

Tank Number:	1
Tank Capacity:	10000
Tank Substance:	Gasoline
Last Used Date:	Not reported
OSFM First Notify Date:	4/25/1986
Tank Status:	**Removed**
Red Tag Issue Date:	Not reported
Install Date:	1/1/1985
Green Tag Decal:	**N001766**
Green Tag Issue Date:	**2/28/2012**
Green Tag Expire Date:	**12/31/2014**
Self Service Permit Inspection Date:	**Not reported**
Self Service Permit Expire Date:	**Not reported**
Fee Due:	$0.00

Map ID	Site	Database(s)	EPA ID Number
	CLARK GAS (Continued)		**U001143133**

Tank Number:	3
Tank Capacity:	10000
Tank Substance:	Gasoline
Last Used Date:	Not reported
OSFM First Notify Date:	4/25/1986
Tank Status:	**Removed**
Red Tag Issue Date:	Not reported
Install Date:	1/1/1985
Green Tag Decal:	**N001766**
Green Tag Issue Date:	**2/28/2012**
Green Tag Expire Date:	**12/31/2014**
Self Service Permit Inspection Date:	**Not reported**
Self Service Permit Expire Date:	**Not reported**
Fee Due:	$0.00

Tank Number:	4
Tank Capacity:	10000
Tank Substance:	Gasoline
Last Used Date:	Not reported
OSFM First Notify Date:	4/25/1986
Tank Status:	**Removed**
Red Tag Issue Date:	Not reported
Install Date:	1/1/1985
Green Tag Decal:	**N001766**
Green Tag Issue Date:	**2/28/2012**
Green Tag Expire Date:	**12/31/2014**
Self Service Permit Inspection Date:	**Not reported**
Self Service Permit Expire Date:	**Not reported**
Fee Due:	$0.00

Tank Number:	5
Tank Capacity:	8000
Tank Substance:	Diesel Fuel
Last Used Date:	Not reported
OSFM First Notify Date:	6/27/2000
Tank Status:	**Currently in use**
Red Tag Issue Date:	Not reported
Install Date:	4/17/2000
Green Tag Decal:	**N001766**
Green Tag Issue Date:	**2/28/2012**
Green Tag Expire Date:	**12/31/2014**
Self Service Permit Inspection Date:	**Not reported**
Self Service Permit Expire Date:	**Not reported**
Fee Due:	$0.00

Tank Number:	6
Tank Capacity:	10000
Tank Substance:	Gasoline
Last Used Date:	Not reported
OSFM First Notify Date:	6/27/2000
Tank Status:	**Currently in use**
Red Tag Issue Date:	Not reported
Install Date:	4/17/2000
Green Tag Decal:	**N001766**

Map ID	Site	Database(s)	EPA ID Number
	CLARK GAS (Continued)		**U001143133**

Green Tag Issue Date:	**2/28/2012**
Green Tag Expire Date:	**12/31/2014**
Self Service Permit Inspection Date:	**Not reported**
Self Service Permit Expire Date:	**Not reported**
Fee Due:	$0.00

Tank Number:	7
Tank Capacity:	12000
Tank Substance:	Gasoline
Last Used Date:	Not reported
OSFM First Notify Date:	6/27/2000
Tank Status:	**Currently in use**
Red Tag Issue Date:	Not reported
Install Date:	4/17/2000
Green Tag Decal:	**N001766**
Green Tag Issue Date:	**2/28/2012**
Green Tag Expire Date:	**12/31/2014**
Self Service Permit Inspection Date:	**Not reported**
Self Service Permit Expire Date:	**Not reported**
Fee Due:	$0.00

15	**EQUILON ENTERPRISES LLC** **9811 HALSTED** **CHICAGO, IL 60628**	**LUST**	**S104189763** **N/A**

LUST:

Incident Num:	990295
IL EPA Id:	0316495059
Product:	Unleaded Gas
IEMA Date:	02/10/1999
Project Manager:	Kuhlman
Project Manager Phone:	(217) 785-5715
Email:	Eric.Kuhlman@illinois.gov
PRP Name:	Equilon Enterprises LLC
PRP Contact:	John Robbins
PRP Address:	603 West Diehl Rd., Suite 103
PRP City,St,Zip:	Naperville, IL 60563
PRP Phone:	6302764206
Site Classification:	HIGH
Section 57.5(g) Letter:	732
Date Section 57.5(g) Letter:	Not reported
Non LUST Determination Letter:	Not reported
20 Report Received:	02/19/1999
45 Report Received:	02/26/1999
NFA/NFR Letter:	**09/14/2005**
NFR Date Recorded:	12/02/2005

Count: 13 records

FOCUS MAP 1 ORPHAN SUMMARY

City	EDR ID	Site Name	Site Address	Zip	Database(s)
CALUMET PARK	1000166385	CHICAGO COPPER AND CHEMICAL COMPANY	INTERSECTION OF WINCHESTER RD & 127 ST.	60643	CERCLIS
CHICAGO	1012172115	ROSELAND COMMUNITY	110TH PLACE AND MICHIGAN, EAST SIDE OF STATE ST.		US BROWNFIELDS
CHICAGO	S109167302		549 115TH ST		LUST, SPILLS
CHICAGO	1002886378	US SCRAP	123RD & COTTAGE GROVE	60628	CERCLIS
CHICAGO	S101467236	PENN CENTRAL	810 E 124TH ST		SSU
CHICAGO	1006426238	76TH AND PARNELL	76TH AND PARNELL	60620	CERC-NFRAP
CHICAGO	S107926342	CHICAGO PROCESS ENGINEERING	7801 S CLAIRMONT	60620	SSU
CHICAGO	S109366427		6700 JEFFREY BLVD		LUST, SPILLS
CHICAGO	S108891646		11900 LOOMIS		LUST, SPILLS
CHICAGO	U003975090	NEW KENNEDY KING COLLEGE CAMPUS	6401 LOWE ST	60620	UST
CHICAGO	S107926349	LAKE CALUMET CLUSTER SITE	N OF 122ND	60628	SSU
CHICAGO	1001487618	FERNWOOD TOWING AND TUNE UPS	10101 10103 S HALSTED	60628	RCRA-SQG
CHICAGO	1012172077	BOYCE PARK	UNION AVE BETWEEN 42ND & ROOT STREETS		US BROWNFIELDS

Focus Map 2

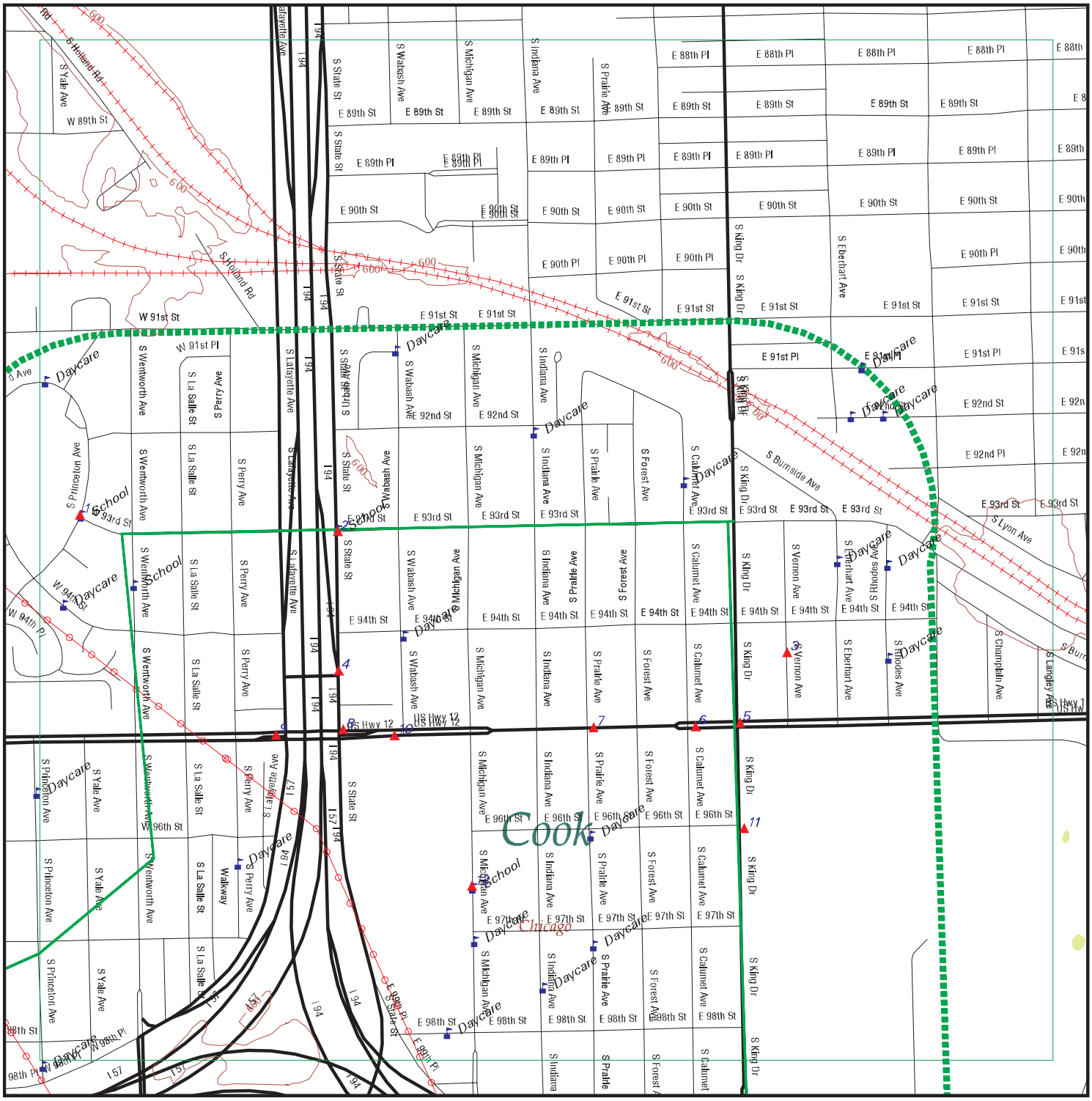

EDR DataMap® - Environmental Atlas

90786 CTC RLE Hazardous Materials

Legend

- Roads
- Major Roads
- Contour Lines
- National Wetlands Inventory
- Waterways
- Railroads
- Study Boundary
- 100-Yr Flood Zones
- Powerlines
- Pipelines
- Fault Lines
- Water
- Listed Sites
- Sensitive Receptors

N

0 1/8 1/4

Scale in Miles

Copyright © 2012 EDR, Inc. © 2010 Tele Atlas Rel. 07/2009.

FOCUS MAP 2 SUMMARY

Database	Total Plotted
FEDERAL RECORDS	
Proposed NPL	0
Delisted NPL	0
CERCLIS	0
CERC-NFRAP	0
CORRACTS	0
RCRA-TSDF	0
RCRA-LQG	0
RCRA-SQG	4
RCRA-CESQG	2
US ENG CONTROLS	0
US INST CONTROL	0
ERNS	1
US BROWNFIELDS	0
STATE AND LOCAL RECORDS	
SSU	0
SWF/LF	0
LUST	10
UST	10
SPILLS	10
ENG CONTROLS	0
INST CONTROL	0
SRP	1
DRYCLEANERS	0
BROWNFIELDS	0
EDR PROPRIETARY RECORDS	
Manufactured Gas Plants	0

NOTES:

Sites may be listed in more than one database

Map ID	Site	Database(s)	EPA ID Number
1	**TURNER DREW LANGUAGE ACADEMY** **9300 S PRINCETON AVE** **CHICAGO, IL 60620**	**RCRA-CESQG**	**1004696975** **ILR000061192**

RCRA-CESQG:

Date form received by agency:	02/08/1999
Facility name:	TURNER DREW LANGUAGE ACADEMY
Facility address:	9300 S PRINCETON AVE CHICAGO, IL 60620
EPA ID:	ILR000061192
Mailing address:	8501 W 191ST ST BOX 10 MOKENA, IL 60448
Contact:	THOMAS CONNELLY
Contact address:	9300 S PRINCETON AVE CHICAGO, IL 60620
Contact country:	US
Contact telephone:	(708) 923-0202
Contact email:	Not reported
EPA Region:	05
Classification:	Conditionally Exempt Small Quantity Generator
Description:	Handler: generates 100 kg or less of hazardous waste per calendar month, and accumulates 1000 kg or less of hazardous waste at any time; or generates 1 kg or less of acutely hazardous waste per calendar month, and accumulates at any time: 1 kg or less of acutely hazardous waste; or 100 kg or less of any residue or contaminated soil, waste or other debris resulting from the cleanup of a spill, into or on any land or water, of acutely hazardous waste; or generates 100 kg or less of any residue or contaminated soil, waste or other debris resulting from the cleanup of a spill, into or on any land or water, of acutely hazardous waste during any calendar month, and accumulates at any time: 1 kg or less of acutely hazardous waste; or 100 kg or less of any residue or contaminated soil, waste or other debris resulting from the cleanup of a spill, into or on any land or water, of acutely hazardous waste

Owner/Operator Summary:

Owner/operator name:	CHGO PUBLIC SCHOOLS
Owner/operator address:	1819 W PERSHING RD 6WW CHICAGO, IL 60609
Owner/operator country:	Not reported
Owner/operator telephone:	(773) 535-7038
Legal status:	District
Owner/Operator Type:	Owner
Owner/Op start date:	Not reported
Owner/Op end date:	Not reported

Handler Activities Summary:

U.S. importer of hazardous waste:	No
Mixed waste (haz. and radioactive):	No
Recycler of hazardous waste:	No
Transporter of hazardous waste:	No
Treater, storer or disposer of HW:	No
Underground injection activity:	No
On-site burner exemption:	No
Furnace exemption:	No
Used oil fuel burner:	No
Used oil processor:	No
User oil refiner:	No

Map ID	Site	Database(s)	EPA ID Number

TURNER DREW LANGUAGE ACADEMY (Continued) **1004696975**

Used oil fuel marketer to burner: No
Used oil Specification marketer: No
Used oil transfer facility: No
Used oil transporter: No

Hazardous Waste Summary:
Waste code: D006
Waste name: CADMIUM

Waste code: D008
Waste name: LEAD

Waste code: D009
Waste name: MERCURY

Violation Status: No violations found

---

2 **ERNS** **96507590**

GLISBEE SCHOOL, 9301 S. STATE **N/A**
CHICAGO, IL

Click this hyperlink while viewing on your computer to access additional ERNS detail in the EDR Site Report.

---

2 **GILLESPIE SCH** **RCRA-SQG** **1001116633**
9301 S STATE **ILR000026583**
CHICAGO, IL 60619

RCRA-SQG:
Date form received by agency: 08/30/1996
Facility name: GILLESPIE SCH
Facility address: 9301 S STATE
CHICAGO, IL 60619
EPA ID: ILR000026583
Mailing address: 1819 W PERSHING RD 6W N
CHICAGO, IL 60609
Contact: SPENCER ADAMS
Contact address: 1819 W PERSHING RD 6W N
CHICAGO, IL 60609
Contact country: US
Contact telephone: (312) 535-5065
Contact email: Not reported
EPA Region: 05
Classification: Small Small Quantity Generator
Description: Handler: generates more than 100 and less than 1000 kg of hazardous waste during any calendar month and accumulates less than 6000 kg of hazardous waste at any time; or generates 100 kg or less of hazardous waste during any calendar month, and accumulates more than 1000 kg of hazardous waste at any time

Owner/Operator Summary:
Owner/operator name: CHICAGO PUBLIC SCHS
Owner/operator address: 1819 W PERSHING RD 6W N
CHICAGO, IL 60609

Map ID	Site	Database(s)	EPA ID Number

GILLESPIE SCH (Continued) **1001116633**

Owner/operator country: Not reported
Owner/operator telephone: (312) 535-7039
Legal status: District
Owner/Operator Type: Owner
Owner/Op start date: Not reported
Owner/Op end date: Not reported

Handler Activities Summary:
U.S. importer of hazardous waste: No
Mixed waste (haz. and radioactive): No
Recycler of hazardous waste: No
Transporter of hazardous waste: No
Treater, storer or disposer of HW: No
Underground injection activity: No
On-site burner exemption: No
Furnace exemption: No
Used oil fuel burner: No
Used oil processor: No
User oil refiner: No
Used oil fuel marketer to burner: No
Used oil Specification marketer: No
Used oil transfer facility: No
Used oil transporter: No

Hazardous Waste Summary:
Waste code: D008
Waste name: LEAD

Violation Status: No violations found

---

3 **CITY OF CHICAGO (ABANDONMENT)** **RCRA-SQG** **1005443427**
9431 S VERNON **ILR000113639**
CHICAGO, IL 60619

RCRA-SQG:
Date form received by agency: 06/17/2002
Facility name: CITY OF CHICAGO (ABANDONMENT)
Facility address: 9431 S VERNON
CHICAGO, IL 60619
EPA ID: ILR000113639
Mailing address: 30 N LASALLE 25TH FLOOR
CHICAGO, IL 60602
Contact: TERRY SHEAHAN
Contact address: 30 N LASALLE 25TH FLOOR
CHICAGO, IL 60602
Contact country: US
Contact telephone: (312) 744-7674
Contact email: Not reported
EPA Region: 05
Classification: Small Small Quantity Generator
Description: Handler: generates more than 100 and less than 1000 kg of hazardous waste during any calendar month and accumulates less than 6000 kg of hazardous waste at any time; or generates 100 kg or less of hazardous waste during any calendar month, and accumulates more than 1000 kg of hazardous waste at any time

Owner/Operator Summary:

Map ID	Site	Database(s)	EPA ID Number

CITY OF CHICAGO (ABANDONMENT) (Continued) **1005443427**

Owner/operator name:	CITY OF CHICAGO (ABANDONMENT)
Owner/operator address:	9431 S VERNON CHICAGO, IL 60619
Owner/operator country:	Not reported
Owner/operator telephone:	(312) 744-7674
Legal status:	Private
Owner/Operator Type:	Owner
Owner/Op start date:	01/01/0001
Owner/Op end date:	Not reported

Handler Activities Summary:

U.S. importer of hazardous waste:	No
Mixed waste (haz. and radioactive):	No
Recycler of hazardous waste:	No
Transporter of hazardous waste:	No
Treater, storer or disposer of HW:	No
Underground injection activity:	No
On-site burner exemption:	No
Furnace exemption:	No
Used oil fuel burner:	No
Used oil processor:	No
User oil refiner:	No
Used oil fuel marketer to burner:	No
Used oil Specification marketer:	No
Used oil transfer facility:	No
Used oil transporter:	No

Hazardous Waste Summary:

Waste code:	D001
Waste name:	IGNITABLE HAZARDOUS WASTES ARE THOSE WASTES WHICH HAVE A FLASHPOINT OF LESS THAN 140 DEGREES FAHRENHEIT AS DETERMINED BY A PENSKY-MARTENS CLOSED CUP FLASH POINT TESTER. ANOTHER METHOD OF DETERMINING THE FLASH POINT OF A WASTE IS TO REVIEW THE MATERIAL SAFETY DATA SHEET, WHICH CAN BE OBTAINED FROM THE MANUFACTURER OR DISTRIBUTOR OF THE MATERIAL. LACQUER THINNER IS AN EXAMPLE OF A COMMONLY USED SOLVENT WHICH WOULD BE CONSIDERED AS IGNITABLE HAZARDOUS WASTE.
Violation Status:	No violations found

---

4 **CITGO SUPER WASH & WAX** **UST** **U002222575**
9417 S. STATE STREET **N/A**
CHICAGO, IL 60617

UST:

Facility ID:	2034153
Facility Status:	ACTIVE
Facility Type:	**SELF-SERVICE STATION**
Owner Name:	F & F 786, Inc.
Owner Id:	U0034735
Owner Address:	9417 S. State
Owner City,St,Zip:	Chicago, IL 60619
Tank Number:	1
Tank Capacity:	3000
Tank Substance:	Gasoline
Last Used Date:	8/1/1965
OSFM First Notify Date:	6/1/1995
Tank Status:	**Exempt from registration**

Map ID	Site	Database(s)	EPA ID Number
	CITGO SUPER WASH & WAX (Continued)		**U002222575**

Red Tag Issue Date:	Not reported
Install Date:	1/1/1901
Green Tag Decal:	**L003790**
Green Tag Issue Date:	**5/5/2010**
Green Tag Expire Date:	**12/31/2012**
Self Service Permit Inspection Date:	**Not reported**
Self Service Permit Expire Date:	**Not reported**
Fee Due:	Not reported

Tank Number:	2
Tank Capacity:	3000
Tank Substance:	Gasoline
Last Used Date:	8/1/1965
OSFM First Notify Date:	6/1/1995
Tank Status:	**Exempt from registration**
Red Tag Issue Date:	Not reported
Install Date:	1/1/1901
Green Tag Decal:	**L003790**
Green Tag Issue Date:	**5/5/2010**
Green Tag Expire Date:	**12/31/2012**
Self Service Permit Inspection Date:	**Not reported**
Self Service Permit Expire Date:	**Not reported**
Fee Due:	Not reported

Tank Number:	3
Tank Capacity:	3000
Tank Substance:	Gasoline
Last Used Date:	8/1/1965
OSFM First Notify Date:	6/1/1995
Tank Status:	**Exempt from registration**
Red Tag Issue Date:	Not reported
Install Date:	1/1/1901
Green Tag Decal:	**L003790**
Green Tag Issue Date:	**5/5/2010**
Green Tag Expire Date:	**12/31/2012**
Self Service Permit Inspection Date:	**Not reported**
Self Service Permit Expire Date:	**Not reported**
Fee Due:	Not reported

Tank Number:	4
Tank Capacity:	2000
Tank Substance:	Heating Oil
Last Used Date:	8/1/1965
OSFM First Notify Date:	6/1/1995
Tank Status:	**Exempt from registration**
Red Tag Issue Date:	Not reported
Install Date:	1/1/1901
Green Tag Decal:	**L003790**
Green Tag Issue Date:	**5/5/2010**
Green Tag Expire Date:	**12/31/2012**
Self Service Permit Inspection Date:	**Not reported**
Self Service Permit Expire Date:	**Not reported**
Fee Due:	Not reported

Map ID	Site	Database(s)	EPA ID Number

CITGO SUPER WASH & WAX (Continued) **U002222575**

Tank Number:	5
Tank Capacity:	12000
Tank Substance:	Gasoline
Last Used Date:	Not reported
OSFM First Notify Date:	1/8/1998
Tank Status:	**Currently in use**
Red Tag Issue Date:	Not reported
Install Date:	10/9/1997
Green Tag Decal:	**L003790**
Green Tag Issue Date:	**5/5/2010**
Green Tag Expire Date:	**12/31/2012**
Self Service Permit Inspection Date:	**Not reported**
Self Service Permit Expire Date:	**Not reported**
Fee Due:	$0.00

Tank Number:	6
Tank Capacity:	12000
Tank Substance:	Gasoline
Last Used Date:	Not reported
OSFM First Notify Date:	1/8/1998
Tank Status:	**Currently in use**
Red Tag Issue Date:	Not reported
Install Date:	10/9/1997
Green Tag Decal:	**L003790**
Green Tag Issue Date:	**5/5/2010**
Green Tag Expire Date:	**12/31/2012**
Self Service Permit Inspection Date:	**Not reported**
Self Service Permit Expire Date:	**Not reported**
Fee Due:	$0.00

---

4 **QUALITY CAR WASH** **LUST** **S104522540**
9417 SOUTH STATE ST. **N/A**
CHICAGO, IL 60619

LUST:

Incident Num:	951097
IL EPA Id:	0316445040
Product:	Gasoline
IEMA Date:	05/23/1995
Project Manager:	Piggush
Project Manager Phone:	(217) 782-3101
Email:	Michael.Piggush@illinois.gov
PRP Name:	Quality Car Wash
PRP Contact:	John Hill
PRP Address:	7936 South Vincennes
PRP City,St,Zip:	Chicago, IL 60620
PRP Phone:	Not reported
Site Classification:	Not reported
Section 57.5(g) Letter:	732
Date Section 57.5(g) Letter:	Not reported
Non LUST Determination Letter:	Not reported
20 Report Received:	11/22/1996
45 Report Received:	11/22/1996
NFA/NFR Letter:	**04/08/1997**
NFR Date Recorded:	04/14/1998

Map ID	Site	Database(s)	EPA ID Number
4	**9417 S STATE ST** **CHICAGO, IL**	**SPILLS**	**S111893798** **N/A**

SPILLS:

Incident ID:	19951097
Incident Date:	Not reported
Date Received:	05/23/1995
Facility Address:	9417 S STATE ST
Facility City:	CHICAGO
PRP Name:	QUALITY CAR WASH
AC:	Not reported

5	**AMOCO 5921** **400 E 95TH ST AND KING DR** **CHICAGO, IL 60619**	**RCRA-SQG**	**1000862425** **ILD984923268**

RCRA-SQG:

Date form received by agency:	08/20/1993
Facility name:	AMOCO 5921
Facility address:	400 E 95TH ST AND KING DR CHICAGO, IL 60619
EPA ID:	ILD984923268
Mailing address:	2021 SPRING RD 400 OAK BROOK, IL 60521
Contact:	LINDA CURRAN
Contact address:	2021 SPRING RD 400 OAK BROOK, IL 60521
Contact country:	US
Contact telephone:	(708) 990-1043
Contact email:	Not reported
EPA Region:	05
Classification:	Small Small Quantity Generator
Description:	Handler: generates more than 100 and less than 1000 kg of hazardous waste during any calendar month and accumulates less than 6000 kg of hazardous waste at any time; or generates 100 kg or less of hazardous waste during any calendar month, and accumulates more than 1000 kg of hazardous waste at any time

Owner/Operator Summary:

Owner/operator name:	AMOCO OIL CO
Owner/operator address:	2021 SPRING RD 400 OAK BROOK, IL 60521
Owner/operator country:	Not reported
Owner/operator telephone:	(708) 990-1043
Legal status:	Private
Owner/Operator Type:	Owner
Owner/Op start date:	Not reported
Owner/Op end date:	Not reported

Handler Activities Summary:

U.S. importer of hazardous waste:	No
Mixed waste (haz. and radioactive):	No
Recycler of hazardous waste:	No
Transporter of hazardous waste:	No
Treater, storer or disposer of HW:	No
Underground injection activity:	No
On-site burner exemption:	No
Furnace exemption:	No

Map ID	Site	Database(s)	EPA ID Number

AMOCO 5921 (Continued) **1000862425**

Used oil fuel burner: No
Used oil processor: No
User oil refiner: No
Used oil fuel marketer to burner: No
Used oil Specification marketer: No
Used oil transfer facility: No
Used oil transporter: No

Hazardous Waste Summary:
Waste code: D001
Waste name: IGNITABLE HAZARDOUS WASTES ARE THOSE WASTES WHICH HAVE A FLASHPOINT OF LESS THAN 140 DEGREES FAHRENHEIT AS DETERMINED BY A PENSKY-MARTENS CLOSED CUP FLASH POINT TESTER. ANOTHER METHOD OF DETERMINING THE FLASH POINT OF A WASTE IS TO REVIEW THE MATERIAL SAFETY DATA SHEET, WHICH CAN BE OBTAINED FROM THE MANUFACTURER OR DISTRIBUTOR OF THE MATERIAL. LACQUER THINNER IS AN EXAMPLE OF A COMMONLY USED SOLVENT WHICH WOULD BE CONSIDERED AS IGNITABLE HAZARDOUS WASTE.

Violation Status: No violations found

---

5 **BP** **LUST** **U004128180**
400 EAST 95TH STREET **UST** **N/A**
CHICAGO, IL 60619

LUST:
Incident Num: 20051059
IL EPA Id: 0316475002
Product: Gasoline
IEMA Date: 07/29/2005
Project Manager: Kaiser
Project Manager Phone: (217) 524-4650
Email: Karl.Kaiser@illinois.gov
PRP Name: PAV2, LLC
PRP Contact: William Shaver
PRP Address: 24501 Ecourse Road
PRP City,St,Zip: Taylor, MI 48180
PRP Phone: 5742726955
Site Classification: Not reported
Section 57.5(g) Letter: P.A.
Date Section 57.5(g) Letter: Not reported
Non LUST Determination Letter: Not reported
20 Report Received: 08/10/2005
45 Report Received: 09/12/2005
NFA/NFR Letter: Not reported
NFR Date Recorded: Not reported

UST:
Facility ID: 2022992
Facility Status: ACTIVE
Facility Type: SELF-SERVICE STATION
Owner Name: JAN Petro, Inc.
Owner Id: U0035846
Owner Address: 3314 W. Albion Ave.
Owner City,St,Zip: Lincolnwood, IL 60712

Tank Number: 1
Tank Capacity: 6000
Tank Substance: Gasoline

Map ID	Site	Database(s)	EPA ID Number

BP (Continued) **U004128180**

Last Used Date:	Not reported
OSFM First Notify Date:	4/25/1986
Tank Status:	**Currently in use**
Red Tag Issue Date:	Not reported
Install Date:	1/1/1975
Green Tag Decal:	**M003795**
Green Tag Issue Date:	**7/28/2011**
Green Tag Expire Date:	**12/31/2013**
Self Service Permit Inspection Date:	**Not reported**
Self Service Permit Expire Date:	**Not reported**
Fee Due:	$0.00

Tank Number:	2
Tank Capacity:	6000
Tank Substance:	Gasoline
Last Used Date:	Not reported
OSFM First Notify Date:	4/25/1986
Tank Status:	**Currently in use**
Red Tag Issue Date:	Not reported
Install Date:	1/1/1975
Green Tag Decal:	**M003795**
Green Tag Issue Date:	**7/28/2011**
Green Tag Expire Date:	**12/31/2013**
Self Service Permit Inspection Date:	**Not reported**
Self Service Permit Expire Date:	**Not reported**
Fee Due:	$0.00

Tank Number:	3
Tank Capacity:	6000
Tank Substance:	Gasoline
Last Used Date:	Not reported
OSFM First Notify Date:	4/25/1986
Tank Status:	**Currently in use**
Red Tag Issue Date:	Not reported
Install Date:	1/1/1975
Green Tag Decal:	**M003795**
Green Tag Issue Date:	**7/28/2011**
Green Tag Expire Date:	**12/31/2013**
Self Service Permit Inspection Date:	**Not reported**
Self Service Permit Expire Date:	**Not reported**
Fee Due:	$0.00

---

5 **SPILLS** **S108046226**
400 E 95TH ST **N/A**
CHICAGO, IL

SPILLS:

Incident ID:	20051059
Incident Date:	Not reported
Date Received:	07/29/2005
Facility Address:	400 E 95TH ST
Facility City:	CHICAGO
PRP Name:	BP PRODUCTS NORTH AMERICA INC
AC:	Not reported

Map ID	Site	Database(s)	EPA ID Number
5	**CHICAGO STATE UNIVERSITY** **9500 SOUTH KING DRIVE** **CHICAGO, IL 60628**	**SRP**	**S104491687** **N/A**

SRP:

IL EPA Id:	0316500005
US EPA Id:	ILD068469824
Longitude:	-87.61032
Latitude:	41.72012
Contact Name:	Ronald Leahy
Contact Address:	9501South King Drive
Contact Address2:	Office of Physical Plant
Contact City,St,Zip:	Chicago, IL 606281598
Contact Phone:	(312) 995-2140
Date Enrolled:	04/26/1994
Point Of Contact:	Brian A. Delaney
Consultant Company:	August Mack Environmental, Inc.
Consultant Address:	784 Busse Highway
Consultant Address2:	Not reported
Consultant City,St,Zip:	Park Ridge, IL 60068-
Consultant Phone:	(630) 325-7121
Proj Mgr Assigned:	Gross
Sec. 4 Letter Date:	Not reported
NFR Recorded:	Not reported
Active:	False
Total Acres:	Not reported
No Further Remediation Letter Dt:	Not reported
Remediation Applicant Co:	Chicago State University
Remediation Applicant Title:	Mr.
Remediation Applicant Name:	Not reported
Remediation Applicant Company:	Not reported
Remediation Applicant Address:	Not reported
Remediation Applicant Address 2:	Not reported
Remediation Applicant City,St,Zip:	Not reported
Illinois EPA:	Not reported
Site Name:	Not reported
NFR Letter:	Not reported
NFR Letter Date Recorded:	Not reported
Site Type:	Not reported
Comprehensive/Focused:	Not reported
Institutional Controls:	Not reported
Barrier:	Not reported
Worker Caution:	Not reported
Acres:	Not reported

5	**9500 S MARTIN LUTHER KING DR** **CHICAGO, IL**	**SPILLS**	**S111908478** **N/A**

SPILLS:

Incident ID:	20002169
Incident Date:	Not reported
Date Received:	11/10/2000
Facility Address:	9500 S MARTIN LUTHER KING DR
Facility City:	CHICAGO
PRP Name:	EQUILON ENTERPRISES
AC:	Not reported

Map ID	Site	Database(s)	EPA ID Number
5	**SHELL STATION 1545-28** **9500 S MARTIN LUTHER KING DR** **CHICAGO, IL 60628**	**UST**	**U000792152** **N/A**

UST:

Facility ID:	2007040
Facility Status:	CLOSED
Facility Type:	**GOLF COURSE**
Owner Name:	Equilon Enterprises, LLC
Owner Id:	U0027449
Owner Address:	603 Diehl Road, Suite 103
Owner City,St,Zip:	Naperville, IL 60563

Tank Number:	1
Tank Capacity:	8000
Tank Substance:	Gasoline
Last Used Date:	Not reported
OSFM First Notify Date:	4/25/1986
Tank Status:	**Removed**
Red Tag Issue Date:	Not reported
Install Date:	1/1/1971
Green Tag Decal:	**A000953**
Green Tag Issue Date:	**8/20/1999**
Green Tag Expire Date:	**12/31/2002**
Self Service Permit Inspection Date:	**Not reported**
Self Service Permit Expire Date:	**Not reported**
Fee Due:	No

Tank Number:	2
Tank Capacity:	10000
Tank Substance:	Gasoline
Last Used Date:	Not reported
OSFM First Notify Date:	4/25/1986
Tank Status:	**Removed**
Red Tag Issue Date:	Not reported
Install Date:	1/1/1971
Green Tag Decal:	**A000953**
Green Tag Issue Date:	**8/20/1999**
Green Tag Expire Date:	**12/31/2002**
Self Service Permit Inspection Date:	**Not reported**
Self Service Permit Expire Date:	**Not reported**
Fee Due:	No

Tank Number:	3
Tank Capacity:	10000
Tank Substance:	Gasoline
Last Used Date:	Not reported
OSFM First Notify Date:	4/25/1986
Tank Status:	**Removed**
Red Tag Issue Date:	Not reported
Install Date:	1/1/1971
Green Tag Decal:	**A000953**
Green Tag Issue Date:	**8/20/1999**
Green Tag Expire Date:	**12/31/2002**
Self Service Permit Inspection Date:	**Not reported**
Self Service Permit Expire Date:	**Not reported**
Fee Due:	No

Map ID	Site	Database(s)	EPA ID Number

SHELL STATION 1545-28 (Continued) **U000792152**

Tank Number:	4
Tank Capacity:	1000
Tank Substance:	Used Oil
Last Used Date:	8/9/1996
OSFM First Notify Date:	4/25/1986
Tank Status:	**Removed**
Red Tag Issue Date:	Not reported
Install Date:	1/1/1985
Green Tag Decal:	**A000953**
Green Tag Issue Date:	**8/20/1999**
Green Tag Expire Date:	**12/31/2002**
Self Service Permit Inspection Date:	**Not reported**
Self Service Permit Expire Date:	**Not reported**
Fee Due:	No

Tank Number:	5
Tank Capacity:	500
Tank Substance:	Heating Oil
Last Used Date:	10/31/1970
OSFM First Notify Date:	11/24/1994
Tank Status:	**Exempt from registration**
Red Tag Issue Date:	Not reported
Install Date:	Not reported
Green Tag Decal:	**A000953**
Green Tag Issue Date:	**8/20/1999**
Green Tag Expire Date:	**12/31/2002**
Self Service Permit Inspection Date:	**Not reported**
Self Service Permit Expire Date:	**Not reported**
Fee Due:	Not reported

Tank Number:	6
Tank Capacity:	1000
Tank Substance:	Water
Last Used Date:	12/31/1973
OSFM First Notify Date:	9/27/2001
Tank Status:	**Exempt from registration**
Red Tag Issue Date:	Not reported
Install Date:	Not reported
Green Tag Decal:	**A000953**
Green Tag Issue Date:	**8/20/1999**
Green Tag Expire Date:	**12/31/2002**
Self Service Permit Inspection Date:	**Not reported**
Self Service Permit Expire Date:	**Not reported**
Fee Due:	Not reported

---

5 **SPILLS** **S108891681**

9501 S KING DR **N/A**
CHICAGO, IL

SPILLS:

Incident ID:	20071437
Incident Date:	10/26/2007
Date Received:	10/26/2007
Facility Address:	9501 S KING DR
Facility City:	CHICAGO
PRP Name:	Not reported

Map ID	Site	Database(s)	EPA ID Number
	(Continued)		**S108891681**

AC: Not reported

5	**SHELL OIL CO.** **9500 SOUTH MARTIN LUTHER KING DR.** **CHICAGO, IL 60628**	**LUST**	**S104792923** **N/A**

LUST:

Incident Num:	20002169
IL EPA Id:	0316505016
Product:	Gasoline
IEMA Date:	11/10/2000
Project Manager:	Kuhlman
Project Manager Phone:	(217) 785-5715
Email:	Eric.Kuhlman@illinois.gov
PRP Name:	Equilon Enterprises
PRP Contact:	John Robbins
PRP Address:	603 Diehl, Suite 103
PRP City,St,Zip:	Naperville, IL 60563
PRP Phone:	6302764206
Site Classification:	High
Section 57.5(g) Letter:	732
Date Section 57.5(g) Letter:	Not reported
Non LUST Determination Letter:	Not reported
20 Report Received:	11/20/2000
45 Report Received:	11/13/2001
NFA/NFR Letter:	**05/27/2004**
NFR Date Recorded:	08/16/2004

Incident Num:	942284
IL EPA Id:	0316505016
Product:	Other Petro
IEMA Date:	10/10/1994
Project Manager:	Nickell
Project Manager Phone:	(217) 782-6762
Email:	Not reported
PRP Name:	Equilon Enterprises LLC
PRP Contact:	Lisa Schoedel
PRP Address:	603 Diehl Rd., Suite 103
PRP City,St,Zip:	Naperville, IL 60563
PRP Phone:	6302764206
Site Classification:	Not reported
Section 57.5(g) Letter:	732
Date Section 57.5(g) Letter:	01/04/1995
Non LUST Determination Letter:	Not reported
20 Report Received:	01/12/1995
45 Report Received:	01/11/1995
NFA/NFR Letter:	**Not reported**
NFR Date Recorded:	Not reported

Map ID	Site	Database(s)	EPA ID Number
6	**S.W.C. 95TH & MLK LLC** **347 EAST 95TH STREET** **CHICAGO, IL 60619**	**LUST**	**S108480371** **N/A**

LUST:

Incident Num:	20070110
IL EPA Id:	0316445057
Product:	Fuel Oil
IEMA Date:	02/02/2007
Project Manager:	Schwartzkopf
Project Manager Phone:	(217) 557-8763
Email:	Lizz.Schwartzkopf@illinois.gov
PRP Name:	Not reported
PRP Contact:	Not reported
PRP Address:	Not reported
PRP City,St,Zip:	Not reported
PRP Phone:	Not reported
Site Classification:	Not reported
Section 57.5(g) Letter:	734
Date Section 57.5(g) Letter:	10/11/2007
Non LUST Determination Letter:	Not reported
20 Report Received:	Not reported
45 Report Received:	Not reported
NFA/NFR Letter:	**Not reported**
NFR Date Recorded:	Not reported

6	**347 E 95TH ST** **CHICAGO, IL**	**SPILLS**	**S111921064** **N/A**

SPILLS:

Incident ID:	20070110
Incident Date:	Not reported
Date Received:	02/02/2007
Facility Address:	347 E 95TH ST
Facility City:	CHICAGO
PRP Name:	SWC 95TH AND MLK LLC
AC:	Not reported

6	**VACANT LAND** **333 E. 95TH STREET** **CHICAGO, IL 60619**	**UST**	**U003668302** **N/A**

UST:

Facility ID:	2037435
Facility Status:	CLOSED
Facility Type:	**OTHER**
Owner Name:	Rose Construction
Owner Id:	U0032769
Owner Address:	9440 Enterprise Drive
Owner City,St,Zip:	Mokena, IL 60448
Tank Number:	1
Tank Capacity:	4000
Tank Substance:	Heating Oil
Last Used Date:	1/1/2005
OSFM First Notify Date:	9/29/1998
Tank Status:	**Removed**

Map ID	Site	Database(s)	EPA ID Number

VACANT LAND (Continued) **U003668302**

Red Tag Issue Date:	Not reported
Install Date:	2/1/1989
Green Tag Decal:	**F002189**
Green Tag Issue Date:	**12/2/2004**
Green Tag Expire Date:	**12/31/2007**
Self Service Permit Inspection Date:	**Not reported**
Self Service Permit Expire Date:	**Not reported**
Fee Due:	No

Tank Number:	2
Tank Capacity:	4000
Tank Substance:	Used Oil
Last Used Date:	1/1/2005
OSFM First Notify Date:	9/29/1998
Tank Status:	**Removed**
Red Tag Issue Date:	Not reported
Install Date:	2/1/1989
Green Tag Decal:	**F002189**
Green Tag Issue Date:	**12/2/2004**
Green Tag Expire Date:	**12/31/2007**
Self Service Permit Inspection Date:	**Not reported**
Self Service Permit Expire Date:	**Not reported**
Fee Due:	No

Tank Number:	3
Tank Capacity:	550
Tank Substance:	Heating Oil
Last Used Date:	12/31/1973
OSFM First Notify Date:	3/22/2007
Tank Status:	**Exempt from registration**
Red Tag Issue Date:	Not reported
Install Date:	Not reported
Green Tag Decal:	**F002189**
Green Tag Issue Date:	**12/2/2004**
Green Tag Expire Date:	**12/31/2007**
Self Service Permit Inspection Date:	**Not reported**
Self Service Permit Expire Date:	**Not reported**
Fee Due:	Not reported

---

7 **MEDLEY MOVING & STORAGE, INC.** **UST** **U001142805**
251 E 95TH ST **N/A**
CHICAGO, IL 60619

UST:

Facility ID:	2006670
Facility Status:	CLOSED
Facility Type:	**PRIVATE INSTITUTION**
Owner Name:	Medley Moving & Storage Inc
Owner Id:	U0010054
Owner Address:	251 E 95Th St
Owner City,St,Zip:	Chicago, IL 60619

Tank Number:	1
Tank Capacity:	10000
Tank Substance:	Diesel Fuel
Last Used Date:	6/8/2000

Map ID	Site	Database(s)	EPA ID Number

MEDLEY MOVING & STORAGE, INC. (Continued) **U001142805**

OSFM First Notify Date:	3/24/1986
Tank Status:	**Removed**
Red Tag Issue Date:	Not reported
Install Date:	Not reported
Green Tag Decal:	**05093**
Green Tag Issue Date:	**8/18/1998**
Green Tag Expire Date:	**12/31/2001**
Self Service Permit Inspection Date:	**Not reported**
Self Service Permit Expire Date:	**Not reported**
Fee Due:	No

Tank Number:	2
Tank Capacity:	10000
Tank Substance:	Heating Oil
Last Used Date:	12/1/1973
OSFM First Notify Date:	Not reported
Tank Status:	**Exempt from registration**
Red Tag Issue Date:	Not reported
Install Date:	Not reported
Green Tag Decal:	**05093**
Green Tag Issue Date:	**8/18/1998**
Green Tag Expire Date:	**12/31/2001**
Self Service Permit Inspection Date:	**Not reported**
Self Service Permit Expire Date:	**Not reported**
Fee Due:	Not reported

Tank Number:	3
Tank Capacity:	10000
Tank Substance:	Heating Oil
Last Used Date:	12/1/1973
OSFM First Notify Date:	Not reported
Tank Status:	**Exempt from registration**
Red Tag Issue Date:	Not reported
Install Date:	Not reported
Green Tag Decal:	**05093**
Green Tag Issue Date:	**8/18/1998**
Green Tag Expire Date:	**12/31/2001**
Self Service Permit Inspection Date:	**Not reported**
Self Service Permit Expire Date:	**Not reported**
Fee Due:	Not reported

---

7 **SPILLS** **S111907087**
251 E 95TH ST **N/A**
CHICAGO, IL

SPILLS:

Incident ID:	20000774
Incident Date:	Not reported
Date Received:	04/27/2000
Facility Address:	251 E 95TH ST
Facility City:	CHICAGO
PRP Name:	MEADLWY MOVING & STORAGE
AC:	Not reported

Map ID	Site	Database(s)	EPA ID Number
7	**MEDLEY'S MOVING & STORAGE** **251 EAST 95TH ST.** **CHICAGO, IL 60619**	**LUST**	**S104564421** **N/A**

LUST:

Incident Num:	20001183
IL EPA Id:	0318993017
Product:	Fuel Oil
IEMA Date:	06/21/2000
Project Manager:	Ransdell
Project Manager Phone:	(217) 557-6938
Email:	James.Ransdell@illinois.gov
PRP Name:	Medleys Moving & Storage
PRP Contact:	Howard Medley
PRP Address:	251 East 95th St.
PRP City,St,Zip:	Chicago, IL 60619
PRP Phone:	7738214000
Site Classification:	Not reported
Section 57.5(g) Letter:	732
Date Section 57.5(g) Letter:	11/02/2000
Non LUST Determination Letter:	Not reported
20 Report Received:	Not reported
45 Report Received:	Not reported
NFA/NFR Letter:	**Not reported**
NFR Date Recorded:	Not reported

Incident Num:	930643
IL EPA Id:	0318993017
Product:	Deisel
IEMA Date:	03/18/1993
Project Manager:	Benanti
Project Manager Phone:	(217) 524-4649
Email:	Trent.Benanti@illinois.gov
PRP Name:	Meadley's Moving & Storage
PRP Contact:	Howard Meadley
PRP Address:	251 East 95th St.
PRP City,St,Zip:	Chicago, IL 60619
PRP Phone:	Not reported
Site Classification:	Not reported
Section 57.5(g) Letter:	731
Date Section 57.5(g) Letter:	Not reported
Non LUST Determination Letter:	Not reported
20 Report Received:	Not reported
45 Report Received:	Not reported
NFA/NFR Letter:	**06/23/2011**
NFR Date Recorded:	Not reported

7	**251 E 95TH ST** **CHICAGO, IL**	**SPILLS**	**S111907493** **N/A**

SPILLS:

Incident ID:	20001183
Incident Date:	Not reported
Date Received:	06/21/2000
Facility Address:	251 E 95TH ST
Facility City:	CHICAGO
PRP Name:	MEDLEYS MOVING & STORAGE
AC:	Not reported

Map ID	Site	Database(s)	EPA ID Number
7	**MEDLEY'S MOVING & STORAGE** **251 EAST 95TH ST.-B** **CHICAGO, IL 60619**	**LUST**	**S104524044** **N/A**

LUST:

Incident Num:	20000774
IL EPA Id:	0318993017
Product:	Deisel
IEMA Date:	04/27/2000
Project Manager:	Benanti
Project Manager Phone:	(217) 524-4649
Email:	Trent.Benanti@illinois.gov
PRP Name:	Medley's Moving & Storage
PRP Contact:	Howard Medley
PRP Address:	251 East 95th St.-B
PRP City,St,Zip:	Chicago, IL 60619
PRP Phone:	7738214000
Site Classification:	Not reported
Section 57.5(g) Letter:	732
Date Section 57.5(g) Letter:	Not reported
Non LUST Determination Letter:	Not reported
20 Report Received:	05/25/2000
45 Report Received:	07/24/2000
NFA/NFR Letter:	**11/15/2000**
NFR Date Recorded:	02/01/2001

7	**251 E 95TH ST** **CHICAGO, IL**	**SPILLS**	**S111887108** **N/A**

SPILLS:

Incident ID:	19930643
Incident Date:	Not reported
Date Received:	03/18/1993
Facility Address:	251 E 95TH ST
Facility City:	CHICAGO
PRP Name:	HOWARD MEDLEY
AC:	Not reported

8	**SHELL OIL CO.** **4 EAST 95TH ST.** **CHICAGO, IL 60619**	**LUST**	**S104528096** **N/A**

LUST:

Incident Num:	871758
IL EPA Id:	0316445022
Product:	Gasoline
IEMA Date:	10/29/1987
Project Manager:	Rife
Project Manager Phone:	Not reported
Email:	Not reported
PRP Name:	Equilon Enterprises LLC
PRP Contact:	Lisa Schoedel
PRP Address:	603 Diehl Rd., Suite 103
PRP City,St,Zip:	Naperville, IL 60563
PRP Phone:	6302764206
Site Classification:	Not reported
Section 57.5(g) Letter:	731

Map ID	Site	Database(s)	EPA ID Number

SHELL OIL CO. (Continued) **S104528096**

Date Section 57.5(g) Letter:	Not reported
Non LUST Determination Letter:	1996-01-22
20 Report Received:	12/11/1987
45 Report Received:	10/15/1990
NFA/NFR Letter:	**Not reported**
NFR Date Recorded:	Not reported

---

8 **MOBIL GAS & FOOD MART** **UST** **U000174484**
4 E. 95TH STREET **N/A**
CHICAGO, IL 60620

UST:

Facility ID:	2007056
Facility Status:	ACTIVE
Facility Type:	**SELF-SERVICE STATION**
Owner Name:	Rock Build Enterprises, Inc.
Owner Id:	U0033996
Owner Address:	14123 South 85th Avenue
Owner City,St,Zip:	Orland Park, IL 60462

Tank Number:	1
Tank Capacity:	12000
Tank Substance:	Gasoline
Last Used Date:	Not reported
OSFM First Notify Date:	4/25/1986
Tank Status:	**Currently in use**
Red Tag Issue Date:	Not reported
Install Date:	Not reported
Green Tag Decal:	**N001762**
Green Tag Issue Date:	**2/15/2012**
Green Tag Expire Date:	**12/31/2014**
Self Service Permit Inspection Date:	**Not reported**
Self Service Permit Expire Date:	**Not reported**
Fee Due:	$0.00

Tank Number:	2
Tank Capacity:	8000
Tank Substance:	Gasoline
Last Used Date:	Not reported
OSFM First Notify Date:	4/25/1986
Tank Status:	**Currently in use**
Red Tag Issue Date:	Not reported
Install Date:	Not reported
Green Tag Decal:	**N001762**
Green Tag Issue Date:	**2/15/2012**
Green Tag Expire Date:	**12/31/2014**
Self Service Permit Inspection Date:	**Not reported**
Self Service Permit Expire Date:	**Not reported**
Fee Due:	$0.00

Tank Number:	3
Tank Capacity:	6000
Tank Substance:	Diesel Fuel
Last Used Date:	Not reported
OSFM First Notify Date:	4/25/1986
Tank Status:	**Currently in use**

Map ID	Site	Database(s)	EPA ID Number
	MOBIL GAS & FOOD MART (Continued)		**U000174484**

Red Tag Issue Date:	Not reported
Install Date:	Not reported
Green Tag Decal:	**N001762**
Green Tag Issue Date:	**2/15/2012**
Green Tag Expire Date:	**12/31/2014**
Self Service Permit Inspection Date:	**Not reported**
Self Service Permit Expire Date:	**Not reported**
Fee Due:	$0.00

9	**AMOCO SERVICE STATION #15459.** **36 WEST 95TH ST.** **CHICAGO, IL 60628**	**LUST**	**S105059046** **N/A**

LUST:

Incident Num:	971123
IL EPA Id:	0316490013
Product:	Unleaded Gas
IEMA Date:	06/24/1997
Project Manager:	Piggush
Project Manager Phone:	(217) 782-3101
Email:	Michael.Piggush@illinois.gov
PRP Name:	Amoco Oil Co.
PRP Contact:	Lyle Bruce
PRP Address:	28100 Torch Pkwy., 6-S
PRP City,St,Zip:	Warrenville, IL 60555
PRP Phone:	Not reported
Site Classification:	HIGH
Section 57.5(g) Letter:	732
Date Section 57.5(g) Letter:	Not reported
Non LUST Determination Letter:	Not reported
20 Report Received:	06/27/1997
45 Report Received:	08/01/1997
NFA/NFR Letter:	**05/07/2003**
NFR Date Recorded:	07/17/2003

9	**36 W 95TH ST** **CHICAGO, IL**	**SPILLS**	**S111898819** **N/A**

SPILLS:

Incident ID:	19971123
Incident Date:	Not reported
Date Received:	06/24/1997
Facility Address:	36 W 95TH ST
Facility City:	CHICAGO
PRP Name:	AMOCO OIL COMPANY
AC:	Not reported

Map ID	Site	Database(s)	EPA ID Number
9	**SS#15459 FAC#10443** **36 W. 95TH ST.** **CHICAGO, IL 60628**	**UST**	**U000864621** **N/A**

UST:

Facility ID:	2023039
Facility Status:	CLOSED
Facility Type:	**NONE**
Owner Name:	BP Amoco
Owner Id:	U0023834
Owner Address:	28100 Torch Parkway Suite 300
Owner City,St,Zip:	Warrenville, IL 60555

Tank Number:	1
Tank Capacity:	10000
Tank Substance:	Gasoline
Last Used Date:	Not reported
OSFM First Notify Date:	4/25/1986
Tank Status:	**Removed**
Red Tag Issue Date:	Not reported
Install Date:	Not reported
Green Tag Decal:	**Not reported**
Green Tag Issue Date:	**Not reported**
Green Tag Expire Date:	**Not reported**
Self Service Permit Inspection Date:	**Not reported**
Self Service Permit Expire Date:	**Not reported**
Fee Due:	No

Tank Number:	2
Tank Capacity:	10000
Tank Substance:	Gasoline
Last Used Date:	Not reported
OSFM First Notify Date:	4/25/1986
Tank Status:	**Removed**
Red Tag Issue Date:	Not reported
Install Date:	Not reported
Green Tag Decal:	**Not reported**
Green Tag Issue Date:	**Not reported**
Green Tag Expire Date:	**Not reported**
Self Service Permit Inspection Date:	**Not reported**
Self Service Permit Expire Date:	**Not reported**
Fee Due:	No

Tank Number:	3
Tank Capacity:	10000
Tank Substance:	Gasoline
Last Used Date:	Not reported
OSFM First Notify Date:	4/25/1986
Tank Status:	**Removed**
Red Tag Issue Date:	Not reported
Install Date:	Not reported
Green Tag Decal:	**Not reported**
Green Tag Issue Date:	**Not reported**
Green Tag Expire Date:	**Not reported**
Self Service Permit Inspection Date:	**Not reported**
Self Service Permit Expire Date:	**Not reported**
Fee Due:	No

Map ID	Site	Database(s)	EPA ID Number
9	**AMOCO 15459** **36 W 95TH AND LAFAYETTE** **CHICAGO, IL 60628**	**RCRA-SQG**	**1000862583** **ILD984924860**

RCRA-SQG:

Date form received by agency:	09/02/1993
Facility name:	AMOCO 15459
Facility address:	36 W 95TH AND LAFAYETTE CHICAGO, IL 60628
EPA ID:	ILD984924860
Mailing address:	2021 SPRING RD 400 OAK BROOK, IL 60521
Contact:	LINDA CURRAN
Contact address:	2021 SPRING RD 400 OAK BROOK, IL 60521
Contact country:	US
Contact telephone:	(708) 990-2277
Contact email:	Not reported
EPA Region:	05
Classification:	Small Small Quantity Generator
Description:	Handler: generates more than 100 and less than 1000 kg of hazardous waste during any calendar month and accumulates less than 6000 kg of hazardous waste at any time; or generates 100 kg or less of hazardous waste during any calendar month, and accumulates more than 1000 kg of hazardous waste at any time

Owner/Operator Summary:

Owner/operator name:	AMOCO OIL CO
Owner/operator address:	2021 SPRING RD 400 OAK BROOK, IL 60521
Owner/operator country:	Not reported
Owner/operator telephone:	(708) 990-2277
Legal status:	Private
Owner/Operator Type:	Owner
Owner/Op start date:	Not reported
Owner/Op end date:	Not reported

Handler Activities Summary:

U.S. importer of hazardous waste:	No
Mixed waste (haz. and radioactive):	No
Recycler of hazardous waste:	No
Transporter of hazardous waste:	No
Treater, storer or disposer of HW:	No
Underground injection activity:	No
On-site burner exemption:	No
Furnace exemption:	No
Used oil fuel burner:	No
Used oil processor:	No
User oil refiner:	No
Used oil fuel marketer to burner:	No
Used oil Specification marketer:	No
Used oil transfer facility:	No
Used oil transporter:	No

Hazardous Waste Summary:

Waste code:	D001
Waste name:	IGNITABLE HAZARDOUS WASTES ARE THOSE WASTES WHICH HAVE A FLASHPOINT OF LESS THAN 140 DEGREES FAHRENHEIT AS DETERMINED BY A PENSKY-MARTENS

Map ID	Site	Database(s)	EPA ID Number

AMOCO 15459 (Continued) **1000862583**

CLOSED CUP FLASH POINT TESTER. ANOTHER METHOD OF DETERMINING THE FLASH POINT OF A WASTE IS TO REVIEW THE MATERIAL SAFETY DATA SHEET, WHICH CAN BE OBTAINED FROM THE MANUFACTURER OR DISTRIBUTOR OF THE MATERIAL. LACQUER THINNER IS AN EXAMPLE OF A COMMONLY USED SOLVENT WHICH WOULD BE CONSIDERED AS IGNITABLE HAZARDOUS WASTE.

Violation Status: No violations found

---

9 **ATLANTIC RICHFIELD CO** **UST** **U003559028**
1 E 95TH ST **N/A**
CHICAGO, IL 60628

UST:

Facility ID:	2011489
Facility Status:	CLOSED
Facility Type:	**NONE**
Owner Name:	Atlantic Richfield Co
Owner Id:	U0000926
Owner Address:	515 S Flower St
Owner City,St,Zip:	Los Angeles, CA 90071
Tank Number:	1
Tank Capacity:	550
Tank Substance:	Used Oil
Last Used Date:	1/1/1979
OSFM First Notify Date:	4/28/1986
Tank Status:	**Removed**
Red Tag Issue Date:	Not reported
Install Date:	Not reported
Green Tag Decal:	**Not reported**
Green Tag Issue Date:	**Not reported**
Green Tag Expire Date:	**Not reported**
Self Service Permit Inspection Date:	**Not reported**
Self Service Permit Expire Date:	**Not reported**
Fee Due:	Not reported

---

10 **SPILLS** **S111888927**
49 E 95TH ST **N/A**
CHICAGO, IL

SPILLS:

Incident ID:	19932467
Incident Date:	Not reported
Date Received:	09/15/1993
Facility Address:	49 E 95TH ST
Facility City:	CHICAGO
PRP Name:	CHICAGO PARK DISTRICT
AC:	Not reported

Map ID	Site	Database(s)	EPA ID Number
10	**ABBOTT PARK FIELDHOUSE** **49 E 95TH ST** **CHICAGO, IL 60619**	**UST**	**U000864953** **N/A**

UST:

Facility ID:	2030829
Facility Status:	CLOSED
Facility Type:	**OTHER**
Owner Name:	Chicago Park District
Owner Id:	U0002888
Owner Address:	541 North Fairbanks Court
Owner City,St,Zip:	Chicago, IL 60611
Tank Number:	1
Tank Capacity:	8800
Tank Substance:	Heating Oil
Last Used Date:	1/1/1974
OSFM First Notify Date:	7/1/1992
Tank Status:	**Removed**
Red Tag Issue Date:	Not reported
Install Date:	1/1/1902
Green Tag Decal:	**Not reported**
Green Tag Issue Date:	**Not reported**
Green Tag Expire Date:	**Not reported**
Self Service Permit Inspection Date:	**Not reported**
Self Service Permit Expire Date:	**Not reported**
Fee Due:	Not reported

10	**ABBOTT** **49 EAST 95TH ST.** **CHICAGO, IL 60619**	**LUST**	**S104523631** **N/A**

LUST:

Incident Num:	932446
IL EPA Id:	0316445035
Product:	Fuel Oil
IEMA Date:	09/13/1993
Project Manager:	NOT ASSIGNED
Project Manager Phone:	Not reported
Email:	Not reported
PRP Name:	Chicago Park Dist.
PRP Contact:	Masood Razvi
PRP Address:	425 East McFetridge Dr.
PRP City,St,Zip:	Chicago, IL 60605
PRP Phone:	Not reported
Site Classification:	Not reported
Section 57.5(g) Letter:	732
Date Section 57.5(g) Letter:	Not reported
Non LUST Determination Letter:	Not reported
20 Report Received:	09/22/1993
45 Report Received:	Not reported
NFA/NFR Letter:	**Not reported**
NFR Date Recorded:	Not reported

Map ID	Site	Database(s)	EPA ID Number
10	**ABBOTT** **45 EAST 95TH ST.** **CHICAGO, IL 60619**	**LUST**	**S104523621** **N/A**

LUST:

Incident Num:	932467
IL EPA Id:	0316445035
Product:	Uset Oil
IEMA Date:	09/15/1993
Project Manager:	NOT ASSIGNED
Project Manager Phone:	Not reported
Email:	Not reported
PRP Name:	Chicago Park Dist.
PRP Contact:	Robin Minor
PRP Address:	425 East McFetridge Dr.
PRP City,St,Zip:	Chicago, IL 60605
PRP Phone:	Not reported
Site Classification:	Not reported
Section 57.5(g) Letter:	732
Date Section 57.5(g) Letter:	Not reported
Non LUST Determination Letter:	Not reported
20 Report Received:	Not reported
45 Report Received:	Not reported
NFA/NFR Letter:	**Not reported**
NFR Date Recorded:	Not reported

11	**CHICAGO STATE UNIVERSITY** **9501 S DR KINGS DR** **CHICAGO, IL 60628**	**UST**	**U001142270** **N/A**

UST:

Facility ID:	2017832
Facility Status:	CLOSED
Facility Type:	**STATE**
Owner Name:	Chicago State University
Owner Id:	U0002899
Owner Address:	9501 S Kings Dr
Owner City,St,Zip:	Chicago, IL 60628
Tank Number:	1
Tank Capacity:	30000
Tank Substance:	Diesel Fuel
Last Used Date:	11/17/1997
OSFM First Notify Date:	4/2/1986
Tank Status:	**Removed**
Red Tag Issue Date:	Not reported
Install Date:	Not reported
Green Tag Decal:	**Not reported**
Green Tag Issue Date:	**Not reported**
Green Tag Expire Date:	**Not reported**
Self Service Permit Inspection Date:	**Not reported**
Self Service Permit Expire Date:	**Not reported**
Fee Due:	Not reported
Tank Number:	2
Tank Capacity:	20000
Tank Substance:	Water
Last Used Date:	11/17/1997
OSFM First Notify Date:	2/25/1999

Map ID	Site	Database(s)	EPA ID Number

CHICAGO STATE UNIVERSITY (Continued) **U001142270**

Tank Status:	**Exempt from registration**
Red Tag Issue Date:	Not reported
Install Date:	11/7/1997
Green Tag Decal:	**Not reported**
Green Tag Issue Date:	**Not reported**
Green Tag Expire Date:	**Not reported**
Self Service Permit Inspection Date:	**Not reported**
Self Service Permit Expire Date:	**Not reported**
Fee Due:	No

---

12 **HARLAN COMMUNITY ACADEMY HS** **RCRA-CESQG** **1004696723**
9652 S MICHIGAN AVE **ILR000056994**
CHICAGO, IL 60628

RCRA-CESQG:

Date form received by agency:	10/30/1998
Facility name:	HARLAN COMMUNITY ACADEMY HS
Facility address:	9652 S MICHIGAN AVE CHICAGO, IL 60628
EPA ID:	ILR000056994
Mailing address:	8501 W 191ST ST PO BOX 10 MOKENA, IL 60448
Contact:	THOMAS CONNELLY
Contact address:	8501 W 191ST ST PO BOX 10 MOKENA, IL 60448
Contact country:	US
Contact telephone:	(708) 923-0202
Contact email:	Not reported
EPA Region:	05
Classification:	Conditionally Exempt Small Quantity Generator
Description:	Handler: generates 100 kg or less of hazardous waste per calendar month, and accumulates 1000 kg or less of hazardous waste at any time; or generates 1 kg or less of acutely hazardous waste per calendar month, and accumulates at any time: 1 kg or less of acutely hazardous waste; or 100 kg or less of any residue or contaminated soil, waste or other debris resulting from the cleanup of a spill, into or on any land or water, of acutely hazardous waste; or generates 100 kg or less of any residue or contaminated soil, waste or other debris resulting from the cleanup of a spill, into or on any land or water, of acutely hazardous waste during any calendar month, and accumulates at any time: 1 kg or less of acutely hazardous waste; or 100 kg or less of any residue or contaminated soil, waste or other debris resulting from the cleanup of a spill, into or on any land or water, of acutely hazardous waste

Owner/Operator Summary:

Owner/operator name:	CHICAGO PUBLIC SCHOOLS
Owner/operator address:	1819 W PERSHING RD 6W CHICAGO, IL 60609
Owner/operator country:	Not reported
Owner/operator telephone:	(773) 535-7038
Legal status:	District
Owner/Operator Type:	Owner
Owner/Op start date:	Not reported
Owner/Op end date:	Not reported

Map ID	Site	Database(s)	EPA ID Number
	HARLAN COMMUNITY ACADEMY HS (Continued)		**1004696723**

Handler Activities Summary:

U.S. importer of hazardous waste:	No
Mixed waste (haz. and radioactive):	No
Recycler of hazardous waste:	No
Transporter of hazardous waste:	No
Treater, storer or disposer of HW:	No
Underground injection activity:	No
On-site burner exemption:	No
Furnace exemption:	No
Used oil fuel burner:	No
Used oil processor:	No
User oil refiner:	No
Used oil fuel marketer to burner:	No
Used oil Specification marketer:	No
Used oil transfer facility:	No
Used oil transporter:	No

Hazardous Waste Summary:

Waste code:	D006
Waste name:	CADMIUM
Waste code:	D008
Waste name:	LEAD
Waste code:	D009
Waste name:	MERCURY
Violation Status:	No violations found

Count: 11 records

FOCUS MAP 2 ORPHAN SUMMARY

City	EDR ID	Site Name	Site Address	Zip	Database(s)
CHICAGO	1012172115	ROSELAND COMMUNITY	110TH PLACE AND MICHIGAN, EAST SIDE OF STATE ST.		US BROWNFIELDS
CHICAGO	S109167302		549 115TH ST		LUST, SPILLS
CHICAGO	1002886378	US SCRAP	123RD & COTTAGE GROVE	60628	CERCLIS
CHICAGO	S101467236	PENN CENTRAL	810 E 124TH ST		SSU
CHICAGO	U004179087	FORMER FILLING STATION	7296 S CHICAGO	60619	UST
CHICAGO	S110122357	DIE TECH	7230 S CHICAGO	60619	ENG CONTROLS, INST CONTROL, S
CHICAGO	U004128268	SOUTH CHICAGO ONE, INC.	7283 S CHICAGO AVE	60619	LUST, UST
CHICAGO	S107926342	CHICAGO PROCESS ENGINEERING	7801 S CLAIRMONT	60620	SSU
CHICAGO	S109366427		6700 JEFFREY BLVD		LUST, SPILLS
CHICAGO	S108891646		11900 LOOMIS		LUST, SPILLS
CHICAGO	S107926349	LAKE CALUMET CLUSTER SITE	N OF 122ND	60628	SSU

Focus Map 3

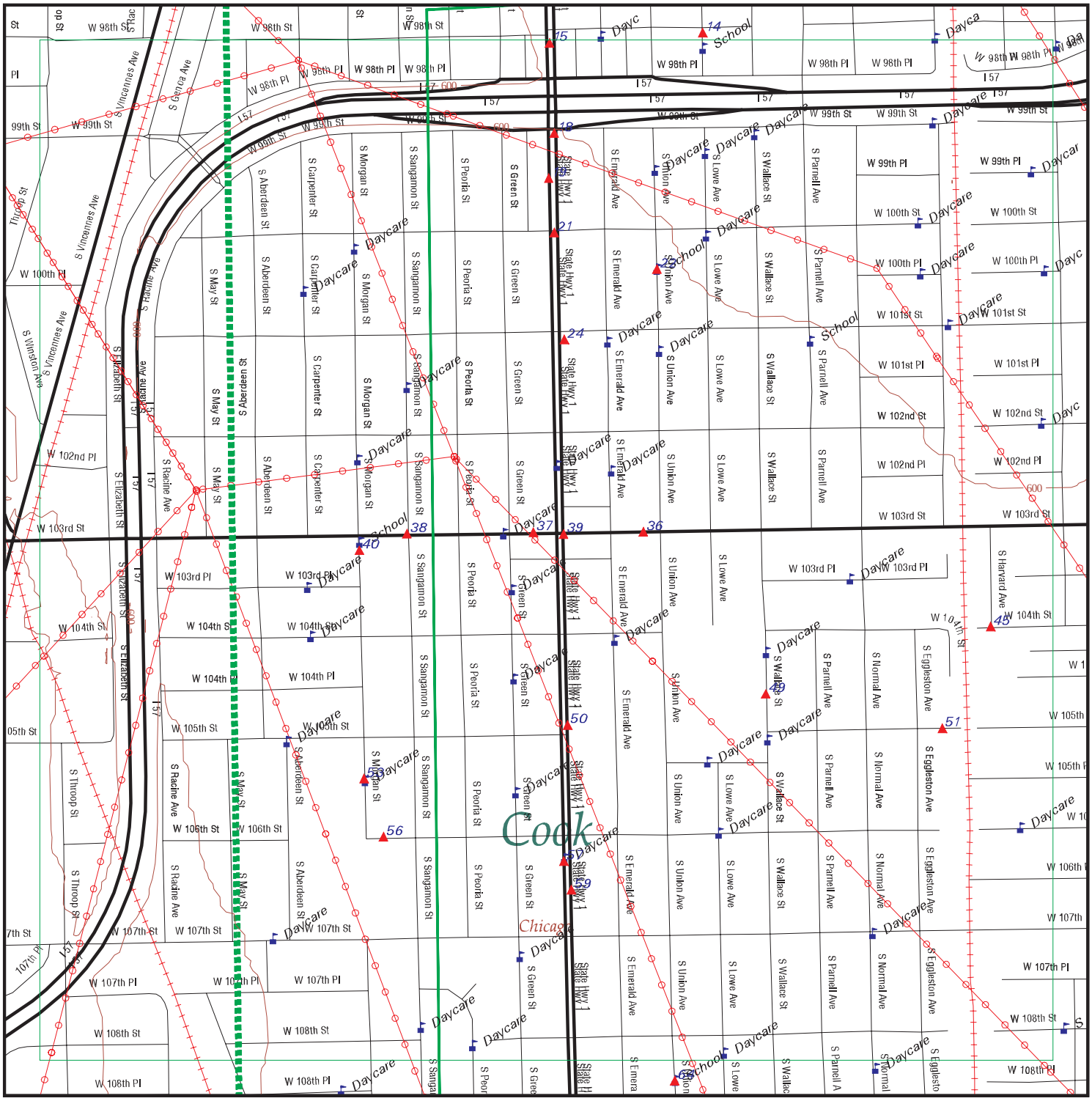

EDR DataMap® - Environmental Atlas

90786 CTC RLE Hazardous Materials

Legend

- Roads
- Major Roads
- Contour Lines
- National Wetlands Inventory
- Waterways
- Railroads
- Study Boundary
- 100-Yr Flood Zones
- Powerlines
- Pipelines
- Fault Lines
- Water
- Listed Sites
- Sensitive Receptors

N

0 1/8 1/4

Scale in Miles

Copyright © 2012 EDR, Inc. © 2010 Tele Atlas Rel. 07/2009.

FOCUS MAP 3 SUMMARY

Database	Total Plotted
FEDERAL RECORDS	
Proposed NPL	0
Delisted NPL	0
CERCLIS	0
CERC-NFRAP	0
CORRACTS	0
RCRA-TSDF	0
RCRA-LQG	0
RCRA-SQG	14
RCRA-CESQG	1
US ENG CONTROLS	0
US INST CONTROL	0
ERNS	1
US BROWNFIELDS	0
STATE AND LOCAL RECORDS	
SSU	0
SWF/LF	0
LUST	10
UST	15
SPILLS	2
ENG CONTROLS	0
INST CONTROL	0
SRP	2
DRYCLEANERS	1
BROWNFIELDS	0
EDR PROPRIETARY RECORDS	
Manufactured Gas Plants	0

NOTES:

Sites may be listed in more than one database

Map ID	Site	Database(s)	EPA ID Number
14	**EVERS** **9811 S LOWE** **CHICAGO, IL 60628**	**RCRA-SQG**	**1001127034** **ILR000033118**

RCRA-SQG:

Date form received by agency:	01/10/1997
Facility name:	EVERS
Facility address:	9811 S LOWE CHICAGO, IL 60628
EPA ID:	ILR000033118
Contact:	EMMERINE CLARKSTON
Contact address:	9811 S LOWE CHICAGO, IL 60628
Contact country:	US
Contact telephone:	(773) 535-2565
Contact email:	Not reported
EPA Region:	05
Classification:	Small Small Quantity Generator
Description:	Handler: generates more than 100 and less than 1000 kg of hazardous waste during any calendar month and accumulates less than 6000 kg of hazardous waste at any time; or generates 100 kg or less of hazardous waste during any calendar month, and accumulates more than 1000 kg of hazardous waste at any time

Owner/Operator Summary:

Owner/operator name:	CHICAGO PUBLIC SCHOOLS
Owner/operator address:	1819 W PERSHING RD CHICAGO, IL 60609
Owner/operator country:	Not reported
Owner/operator telephone:	(773) 535-7039
Legal status:	District
Owner/Operator Type:	Owner
Owner/Op start date:	Not reported
Owner/Op end date:	Not reported

Handler Activities Summary:

U.S. importer of hazardous waste:	No
Mixed waste (haz. and radioactive):	No
Recycler of hazardous waste:	No
Transporter of hazardous waste:	No
Treater, storer or disposer of HW:	No
Underground injection activity:	No
On-site burner exemption:	No
Furnace exemption:	No
Used oil fuel burner:	No
Used oil processor:	No
User oil refiner:	No
Used oil fuel marketer to burner:	No
Used oil Specification marketer:	No
Used oil transfer facility:	No
Used oil transporter:	No

Hazardous Waste Summary:

Waste code:	D008
Waste name:	LEAD

Violation Status: No violations found

Map ID	Site	Database(s)	EPA ID Number
15	**SHELL** **9802 S. HALSTED** **CHICAGO, IL 60628**	**UST**	**U001142621** **N/A**

UST:

Facility ID:	2019884
Facility Status:	ACTIVE
Facility Type:	**SELF-SERVICE STATION**
Owner Name:	Khalid Siddiqui
Owner Id:	U0029824
Owner Address:	1823 West Hood Avenue, Suite C
Owner City,St,Zip:	Chicago, IL 60660

Tank Number:	1
Tank Capacity:	10000
Tank Substance:	Gasoline
Last Used Date:	Not reported
OSFM First Notify Date:	5/7/1986
Tank Status:	**Currently in use**
Red Tag Issue Date:	Not reported
Install Date:	Not reported
Green Tag Decal:	**K003789**
Green Tag Issue Date:	**6/18/2009**
Green Tag Expire Date:	**12/31/2011**
Self Service Permit Inspection Date:	**Not reported**
Self Service Permit Expire Date:	**Not reported**
Fee Due:	$0.00

Tank Number:	2
Tank Capacity:	10000
Tank Substance:	Gasoline
Last Used Date:	Not reported
OSFM First Notify Date:	5/7/1986
Tank Status:	**Currently in use**
Red Tag Issue Date:	Not reported
Install Date:	Not reported
Green Tag Decal:	**K003789**
Green Tag Issue Date:	**6/18/2009**
Green Tag Expire Date:	**12/31/2011**
Self Service Permit Inspection Date:	**Not reported**
Self Service Permit Expire Date:	**Not reported**
Fee Due:	$0.00

Tank Number:	3
Tank Capacity:	10000
Tank Substance:	Gasoline
Last Used Date:	Not reported
OSFM First Notify Date:	5/7/1986
Tank Status:	**Currently in use**
Red Tag Issue Date:	Not reported
Install Date:	Not reported
Green Tag Decal:	**K003789**
Green Tag Issue Date:	**6/18/2009**
Green Tag Expire Date:	**12/31/2011**
Self Service Permit Inspection Date:	**Not reported**
Self Service Permit Expire Date:	**Not reported**
Fee Due:	$0.00

Map ID	Site	Database(s)	EPA ID Number
15	**CLARK GAS** **9811 S. HALSTED** **CHICAGO, IL 60628**	**UST**	**U001143133** **N/A**

UST:

Facility ID:	2007026
Facility Status:	ACTIVE
Facility Type:	**SELF-SERVICE STATION**
Owner Name:	Petro Universal, Inc.
Owner Id:	U0034143
Owner Address:	9811 S. Halsted
Owner City,St,Zip:	Chicago, IL 60628

Tank Number:	1
Tank Capacity:	10000
Tank Substance:	Gasoline
Last Used Date:	Not reported
OSFM First Notify Date:	4/25/1986
Tank Status:	**Removed**
Red Tag Issue Date:	Not reported
Install Date:	1/1/1985
Green Tag Decal:	**N001766**
Green Tag Issue Date:	**2/28/2012**
Green Tag Expire Date:	**12/31/2014**
Self Service Permit Inspection Date:	**Not reported**
Self Service Permit Expire Date:	**Not reported**
Fee Due:	$0.00

Tank Number:	3
Tank Capacity:	10000
Tank Substance:	Gasoline
Last Used Date:	Not reported
OSFM First Notify Date:	4/25/1986
Tank Status:	**Removed**
Red Tag Issue Date:	Not reported
Install Date:	1/1/1985
Green Tag Decal:	**N001766**
Green Tag Issue Date:	**2/28/2012**
Green Tag Expire Date:	**12/31/2014**
Self Service Permit Inspection Date:	**Not reported**
Self Service Permit Expire Date:	**Not reported**
Fee Due:	$0.00

Tank Number:	4
Tank Capacity:	10000
Tank Substance:	Gasoline
Last Used Date:	Not reported
OSFM First Notify Date:	4/25/1986
Tank Status:	**Removed**
Red Tag Issue Date:	Not reported
Install Date:	1/1/1985
Green Tag Decal:	**N001766**
Green Tag Issue Date:	**2/28/2012**
Green Tag Expire Date:	**12/31/2014**
Self Service Permit Inspection Date:	**Not reported**
Self Service Permit Expire Date:	**Not reported**
Fee Due:	$0.00

Map ID	Site	Database(s)	EPA ID Number

CLARK GAS (Continued) **U001143133**

Tank Number:	5
Tank Capacity:	8000
Tank Substance:	Diesel Fuel
Last Used Date:	Not reported
OSFM First Notify Date:	6/27/2000
Tank Status:	**Currently in use**
Red Tag Issue Date:	Not reported
Install Date:	4/17/2000
Green Tag Decal:	**N001766**
Green Tag Issue Date:	**2/28/2012**
Green Tag Expire Date:	**12/31/2014**
Self Service Permit Inspection Date:	**Not reported**
Self Service Permit Expire Date:	**Not reported**
Fee Due:	$0.00

Tank Number:	6
Tank Capacity:	10000
Tank Substance:	Gasoline
Last Used Date:	Not reported
OSFM First Notify Date:	6/27/2000
Tank Status:	**Currently in use**
Red Tag Issue Date:	Not reported
Install Date:	4/17/2000
Green Tag Decal:	**N001766**
Green Tag Issue Date:	**2/28/2012**
Green Tag Expire Date:	**12/31/2014**
Self Service Permit Inspection Date:	**Not reported**
Self Service Permit Expire Date:	**Not reported**
Fee Due:	$0.00

Tank Number:	7
Tank Capacity:	12000
Tank Substance:	Gasoline
Last Used Date:	Not reported
OSFM First Notify Date:	6/27/2000
Tank Status:	**Currently in use**
Red Tag Issue Date:	Not reported
Install Date:	4/17/2000
Green Tag Decal:	**N001766**
Green Tag Issue Date:	**2/28/2012**
Green Tag Expire Date:	**12/31/2014**
Self Service Permit Inspection Date:	**Not reported**
Self Service Permit Expire Date:	**Not reported**
Fee Due:	$0.00

---

15 **EQUILON ENTERPRISES LLC** **LUST** **S104189763**
9811 HALSTED **N/A**
CHICAGO, IL 60628

LUST:

Incident Num:	990295
IL EPA Id:	0316495059
Product:	Unleaded Gas
IEMA Date:	02/10/1999
Project Manager:	Kuhlman
Project Manager Phone:	(217) 785-5715

Map ID	Site	Database(s)	EPA ID Number

EQUILON ENTERPRISES LLC (Continued) **S104189763**

Email:	Eric.Kuhlman@illinois.gov
PRP Name:	Equilon Enterprises LLC
PRP Contact:	John Robbins
PRP Address:	603 West Diehl Rd., Suite 103
PRP City,St,Zip:	Naperville, IL 60563
PRP Phone:	6302764206
Site Classification:	HIGH
Section 57.5(g) Letter:	732
Date Section 57.5(g) Letter:	Not reported
Non LUST Determination Letter:	Not reported
20 Report Received:	02/19/1999
45 Report Received:	02/26/1999
NFA/NFR Letter:	**09/14/2005**
NFR Date Recorded:	12/02/2005

---

18 **MOBIL OIL CORP SS A8B** **RCRA-SQG** **1000612200**
9901 S HALSTED **ILD984824235**
CHICAGO, IL 60628

RCRA-SQG:

Date form received by agency:	03/01/2000
Facility name:	MOBIL OIL CORP SS A8B
Site name:	MOBIL OIL CORP, #A8B
Facility address:	9901 S HALSTED CHICAGO, IL 60628
EPA ID:	ILD984824235
Mailing address:	3225 GALLOWS RD, STE-5D FAIRFAX, VA 22037
Contact:	RATRY VINAYA
Contact address:	Not reported Not reported
Contact country:	Not reported
Contact telephone:	(703) 846-5735
Contact email:	Not reported
EPA Region:	05
Classification:	Small Small Quantity Generator
Description:	Handler: generates more than 100 and less than 1000 kg of hazardous waste during any calendar month and accumulates less than 6000 kg of hazardous waste at any time; or generates 100 kg or less of hazardous waste during any calendar month, and accumulates more than 1000 kg of hazardous waste at any time

Owner/Operator Summary:

Owner/operator name:	MOBIL OIL CORP
Owner/operator address:	Not reported Not reported
Owner/operator country:	Not reported
Owner/operator telephone:	Not reported
Legal status:	Private
Owner/Operator Type:	Owner
Owner/Op start date:	Not reported
Owner/Op end date:	Not reported

Handler Activities Summary:

U.S. importer of hazardous waste:	No
Mixed waste (haz. and radioactive):	No
Recycler of hazardous waste:	No

Map ID	Site	Database(s)	EPA ID Number

MOBIL OIL CORP SS A8B (Continued) **1000612200**

Transporter of hazardous waste:	No
Treater, storer or disposer of HW:	No
Underground injection activity:	No
On-site burner exemption:	No
Furnace exemption:	No
Used oil fuel burner:	No
Used oil processor:	No
User oil refiner:	No
Used oil fuel marketer to burner:	No
Used oil Specification marketer:	No
Used oil transfer facility:	No
Used oil transporter:	No

Historical Generators:

Date form received by agency:	05/10/1991
Facility name:	MOBIL OIL CORP SS A8B
Classification:	Small Quantity Generator

Hazardous Waste Summary:

Waste code:	D000
Waste name:	Not Defined
Waste code:	D001
Waste name:	IGNITABLE HAZARDOUS WASTES ARE THOSE WASTES WHICH HAVE A FLASHPOINT OF LESS THAN 140 DEGREES FAHRENHEIT AS DETERMINED BY A PENSKY-MARTENS CLOSED CUP FLASH POINT TESTER. ANOTHER METHOD OF DETERMINING THE FLASH POINT OF A WASTE IS TO REVIEW THE MATERIAL SAFETY DATA SHEET, WHICH CAN BE OBTAINED FROM THE MANUFACTURER OR DISTRIBUTOR OF THE MATERIAL. LACQUER THINNER IS AN EXAMPLE OF A COMMONLY USED SOLVENT WHICH WOULD BE CONSIDERED AS IGNITABLE HAZARDOUS WASTE.
Waste code:	D008
Waste name:	LEAD
Violation Status:	No violations found

---

18 **MOBIL #10769** **UST** **U000172643**
9901 SOUTH HALSTEAD STREET **N/A**
CHICAGO, IL 60628

UST:

Facility ID:	2008992
Facility Status:	ACTIVE
Facility Type:	**SELF-SERVICE STATION**
Owner Name:	JMJ Mobil
Owner Id:	U0033024
Owner Address:	9901 S. Halsted
Owner City,St,Zip:	Chicago, IL 60628
Tank Number:	1
Tank Capacity:	10000
Tank Substance:	Gasoline
Last Used Date:	Not reported
OSFM First Notify Date:	5/5/1986
Tank Status:	**Exempt from registration**
Red Tag Issue Date:	Not reported
Install Date:	Not reported
Green Tag Decal:	**L003829**

Map ID	Site	Database(s)	EPA ID Number

MOBIL #10769 (Continued) **U000172643**

Green Tag Issue Date:	**12/1/2010**
Green Tag Expire Date:	**12/31/2012**
Self Service Permit Inspection Date:	**Not reported**
Self Service Permit Expire Date:	**Not reported**
Fee Due:	$0.00

Tank Number:	2
Tank Capacity:	10000
Tank Substance:	Gasoline
Last Used Date:	Not reported
OSFM First Notify Date:	5/5/1986
Tank Status:	**Exempt from registration**
Red Tag Issue Date:	Not reported
Install Date:	Not reported
Green Tag Decal:	**L003829**
Green Tag Issue Date:	**12/1/2010**
Green Tag Expire Date:	**12/31/2012**
Self Service Permit Inspection Date:	**Not reported**
Self Service Permit Expire Date:	**Not reported**
Fee Due:	$0.00

Tank Number:	3
Tank Capacity:	10000
Tank Substance:	Gasoline
Last Used Date:	Not reported
OSFM First Notify Date:	5/5/1986
Tank Status:	**Exempt from registration**
Red Tag Issue Date:	Not reported
Install Date:	Not reported
Green Tag Decal:	**L003829**
Green Tag Issue Date:	**12/1/2010**
Green Tag Expire Date:	**12/31/2012**
Self Service Permit Inspection Date:	**Not reported**
Self Service Permit Expire Date:	**Not reported**
Fee Due:	$0.00

Tank Number:	4
Tank Capacity:	10000
Tank Substance:	Gasoline
Last Used Date:	Not reported
OSFM First Notify Date:	5/5/1986
Tank Status:	**Exempt from registration**
Red Tag Issue Date:	Not reported
Install Date:	Not reported
Green Tag Decal:	**L003829**
Green Tag Issue Date:	**12/1/2010**
Green Tag Expire Date:	**12/31/2012**
Self Service Permit Inspection Date:	**Not reported**
Self Service Permit Expire Date:	**Not reported**
Fee Due:	$0.00

Tank Number:	5
Tank Capacity:	1000

Map ID	Site	Database(s)	EPA ID Number
	MOBIL #10769 (Continued)		**U000172643**

Tank Substance:	Used Oil
Last Used Date:	Not reported
OSFM First Notify Date:	5/5/1986
Tank Status:	**Exempt from registration**
Red Tag Issue Date:	Not reported
Install Date:	Not reported
Green Tag Decal:	**L003829**
Green Tag Issue Date:	**12/1/2010**
Green Tag Expire Date:	**12/31/2012**
Self Service Permit Inspection Date:	**Not reported**
Self Service Permit Expire Date:	**Not reported**
Fee Due:	$0.00

Tank Number:	6
Tank Capacity:	10000
Tank Substance:	Gasoline
Last Used Date:	Not reported
OSFM First Notify Date:	12/19/1988
Tank Status:	**Currently in use**
Red Tag Issue Date:	Not reported
Install Date:	1/1/1986
Green Tag Decal:	**L003829**
Green Tag Issue Date:	**12/1/2010**
Green Tag Expire Date:	**12/31/2012**
Self Service Permit Inspection Date:	**Not reported**
Self Service Permit Expire Date:	**Not reported**
Fee Due:	$0.00

Tank Number:	7
Tank Capacity:	10000
Tank Substance:	Gasoline
Last Used Date:	Not reported
OSFM First Notify Date:	12/19/1988
Tank Status:	**Currently in use**
Red Tag Issue Date:	Not reported
Install Date:	1/1/1986
Green Tag Decal:	**L003829**
Green Tag Issue Date:	**12/1/2010**
Green Tag Expire Date:	**12/31/2012**
Self Service Permit Inspection Date:	**Not reported**
Self Service Permit Expire Date:	**Not reported**
Fee Due:	$0.00

Tank Number:	8
Tank Capacity:	10000
Tank Substance:	Gasoline
Last Used Date:	Not reported
OSFM First Notify Date:	12/19/1988
Tank Status:	**Currently in use**
Red Tag Issue Date:	Not reported
Install Date:	1/1/1986
Green Tag Decal:	**L003829**
Green Tag Issue Date:	**12/1/2010**
Green Tag Expire Date:	**12/31/2012**

Map ID	Site	Database(s)	EPA ID Number
	MOBIL #10769 (Continued)		**U000172643**

Self Service Permit Inspection Date: **Not reported**
Self Service Permit Expire Date: **Not reported**
Fee Due: $0.00

Tank Number: 9
Tank Capacity: 10000
Tank Substance: Gasoline
Last Used Date: Not reported
OSFM First Notify Date: 12/19/1988
Tank Status: **Currently in use**
Red Tag Issue Date: Not reported
Install Date: 1/1/1986
Green Tag Decal: **L003829**
Green Tag Issue Date: **12/1/2010**
Green Tag Expire Date: **12/31/2012**
Self Service Permit Inspection Date: **Not reported**
Self Service Permit Expire Date: **Not reported**
Fee Due: $0.00

18	**BHAGATS AMOCO** **9900 S HALSTED** **CHICAGO, IL 60628**	**RCRA-SQG**	**1000862667** **ILD984925701**

RCRA-SQG:
Date form received by agency: 09/24/2007
Facility name: BHAGATS AMOCO
Facility address: 9900 S HALSTED
CHICAGO, IL 60628
EPA ID: ILD984925701
Contact: CHACKO CHANDY
Contact address: 9900 S HALSTED
CHICAGO, IL 60628
Contact country: US
Contact telephone: (773) 233-6661
Contact email: Not reported
EPA Region: 05
Classification: Small Small Quantity Generator
Description: Handler: generates more than 100 and less than 1000 kg of hazardous waste during any calendar month and accumulates less than 6000 kg of hazardous waste at any time; or generates 100 kg or less of hazardous waste during any calendar month, and accumulates more than 1000 kg of hazardous waste at any time

Owner/Operator Summary:
Owner/operator name: CHACKO CHANDY
Owner/operator address: Not reported
Not reported
Owner/operator country: Not reported
Owner/operator telephone: Not reported
Legal status: Private
Owner/Operator Type: Operator
Owner/Op start date: 03/01/2003
Owner/Op end date: Not reported

Owner/operator name: IRFAN BHAGAT
Owner/operator address: 9900 S HALSTED

Map ID	Site	Database(s)	EPA ID Number

BHAGATS AMOCO (Continued) **1000862667**

CHICAGO, IL 60628
Owner/operator country: US
Owner/operator telephone: Not reported
Legal status: Private
Owner/Operator Type: Owner
Owner/Op start date: 01/01/1997
Owner/Op end date: Not reported

Handler Activities Summary:
U.S. importer of hazardous waste: No
Mixed waste (haz. and radioactive): No
Recycler of hazardous waste: No
Transporter of hazardous waste: No
Treater, storer or disposer of HW: No
Underground injection activity: No
On-site burner exemption: No
Furnace exemption: No
Used oil fuel burner: No
Used oil processor: No
User oil refiner: No
Used oil fuel marketer to burner: No
Used oil Specification marketer: No
Used oil transfer facility: No
Used oil transporter: No

Historical Generators:
Date form received by agency: 09/13/1993
Facility name: BHAGATS AMOCO
Site name: AMOCO 15525
Classification: Small Quantity Generator

Hazardous Waste Summary:
Waste code: D001
Waste name: IGNITABLE HAZARDOUS WASTES ARE THOSE WASTES WHICH HAVE A FLASHPOINT OF LESS THAN 140 DEGREES FAHRENHEIT AS DETERMINED BY A PENSKY-MARTENS CLOSED CUP FLASH POINT TESTER. ANOTHER METHOD OF DETERMINING THE FLASH POINT OF A WASTE IS TO REVIEW THE MATERIAL SAFETY DATA SHEET, WHICH CAN BE OBTAINED FROM THE MANUFACTURER OR DISTRIBUTOR OF THE MATERIAL. LACQUER THINNER IS AN EXAMPLE OF A COMMONLY USED SOLVENT WHICH WOULD BE CONSIDERED AS IGNITABLE HAZARDOUS WASTE.

Waste code: D018
Waste name: BENZENE

Violation Status: No violations found

---

18 **BP** **LUST** **U004128062**
9900 SOUTH HALSTED STREET **UST** **N/A**
CHICAGO, IL 60628 **SRP**

LUST:
Incident Num: 971752
IL EPA Id: 0316535007
Product: Gasoline
IEMA Date: 09/18/1997
Project Manager: Carlock
Project Manager Phone: (217) 782-6762

Map ID	Site	Database(s)	EPA ID Number

BP (Continued) **U004128062**

Email:	Not reported
PRP Name:	Amoco Oil Co.
PRP Contact:	Lyle Bruce
PRP Address:	28100 Torch Pkwy., 6-S
PRP City,St,Zip:	Warrenville, IL 60555
PRP Phone:	6309901048
Site Classification:	Not reported
Section 57.5(g) Letter:	732
Date Section 57.5(g) Letter:	Not reported
Non LUST Determination Letter:	2000-09-13
20 Report Received:	09/29/1997
45 Report Received:	11/03/1997
NFA/NFR Letter:	**Not reported**
NFR Date Recorded:	Not reported

UST:

Facility ID:	2010818
Facility Status:	ACTIVE
Facility Type:	**SELF-SERVICE STATION**
Owner Name:	9900 Halsted Corp.
Owner Id:	U0036058
Owner Address:	9739 W. Irvine Park
Owner City,St,Zip:	Schiller Park, IL 60167
Tank Number:	1
Tank Capacity:	500
Tank Substance:	Used Oil
Last Used Date:	1/1/1988
OSFM First Notify Date:	4/25/1986
Tank Status:	**Removed**
Red Tag Issue Date:	Not reported
Install Date:	Not reported
Green Tag Decal:	**M003472**
Green Tag Issue Date:	**10/20/2011**
Green Tag Expire Date:	**12/31/2013**
Self Service Permit Inspection Date:	**Not reported**
Self Service Permit Expire Date:	**Not reported**
Fee Due:	$0.00
Tank Number:	10
Tank Capacity:	550
Tank Substance:	Used Oil
Last Used Date:	Not reported
OSFM First Notify Date:	6/21/1994
Tank Status:	**Removed**
Red Tag Issue Date:	Not reported
Install Date:	11/1/1988
Green Tag Decal:	**M003472**
Green Tag Issue Date:	**10/20/2011**
Green Tag Expire Date:	**12/31/2013**
Self Service Permit Inspection Date:	**Not reported**
Self Service Permit Expire Date:	**Not reported**
Fee Due:	$0.00
Tank Number:	2

Map ID	Site	Database(s)	EPA ID Number
	BP (Continued)		**U004128062**

Tank Capacity:	6000
Tank Substance:	Gasoline
Last Used Date:	1/1/1988
OSFM First Notify Date:	4/25/1986
Tank Status:	**Removed**
Red Tag Issue Date:	Not reported
Install Date:	Not reported
Green Tag Decal:	**M003472**
Green Tag Issue Date:	**10/20/2011**
Green Tag Expire Date:	**12/31/2013**
Self Service Permit Inspection Date:	**Not reported**
Self Service Permit Expire Date:	**Not reported**
Fee Due:	$0.00

Tank Number:	3
Tank Capacity:	8000
Tank Substance:	Gasoline
Last Used Date:	1/1/1988
OSFM First Notify Date:	4/25/1986
Tank Status:	**Removed**
Red Tag Issue Date:	Not reported
Install Date:	Not reported
Green Tag Decal:	**M003472**
Green Tag Issue Date:	**10/20/2011**
Green Tag Expire Date:	**12/31/2013**
Self Service Permit Inspection Date:	**Not reported**
Self Service Permit Expire Date:	**Not reported**
Fee Due:	$0.00

Tank Number:	4
Tank Capacity:	4000
Tank Substance:	Gasoline
Last Used Date:	1/1/1988
OSFM First Notify Date:	4/25/1986
Tank Status:	**Removed**
Red Tag Issue Date:	Not reported
Install Date:	Not reported
Green Tag Decal:	**M003472**
Green Tag Issue Date:	**10/20/2011**
Green Tag Expire Date:	**12/31/2013**
Self Service Permit Inspection Date:	**Not reported**
Self Service Permit Expire Date:	**Not reported**
Fee Due:	$0.00

Tank Number:	5
Tank Capacity:	4000
Tank Substance:	Gasoline
Last Used Date:	1/1/1988
OSFM First Notify Date:	4/25/1986
Tank Status:	**Removed**
Red Tag Issue Date:	Not reported
Install Date:	Not reported
Green Tag Decal:	**M003472**
Green Tag Issue Date:	**10/20/2011**

Map ID	Site	Database(s)	EPA ID Number
	BP (Continued)		**U004128062**

Green Tag Expire Date:	**12/31/2013**
Self Service Permit Inspection Date:	**Not reported**
Self Service Permit Expire Date:	**Not reported**
Fee Due:	$0.00

Tank Number:	6
Tank Capacity:	550
Tank Substance:	Heating Oil
Last Used Date:	1/1/1988
OSFM First Notify Date:	6/21/1994
Tank Status:	**Exempt from registration**
Red Tag Issue Date:	Not reported
Install Date:	Not reported
Green Tag Decal:	**M003472**
Green Tag Issue Date:	**10/20/2011**
Green Tag Expire Date:	**12/31/2013**
Self Service Permit Inspection Date:	**Not reported**
Self Service Permit Expire Date:	**Not reported**
Fee Due:	Not reported

Tank Number:	7
Tank Capacity:	12000
Tank Substance:	Gasoline
Last Used Date:	Not reported
OSFM First Notify Date:	6/21/1994
Tank Status:	**Currently in use**
Red Tag Issue Date:	Not reported
Install Date:	11/1/1988
Green Tag Decal:	**M003472**
Green Tag Issue Date:	**10/20/2011**
Green Tag Expire Date:	**12/31/2013**
Self Service Permit Inspection Date:	**Not reported**
Self Service Permit Expire Date:	**Not reported**
Fee Due:	$0.00

Tank Number:	8
Tank Capacity:	12000
Tank Substance:	Gasoline
Last Used Date:	Not reported
OSFM First Notify Date:	6/21/1994
Tank Status:	**Currently in use**
Red Tag Issue Date:	Not reported
Install Date:	11/1/1988
Green Tag Decal:	**M003472**
Green Tag Issue Date:	**10/20/2011**
Green Tag Expire Date:	**12/31/2013**
Self Service Permit Inspection Date:	**Not reported**
Self Service Permit Expire Date:	**Not reported**
Fee Due:	$0.00

Tank Number:	9
Tank Capacity:	12000
Tank Substance:	Gasoline

Map ID	Site	Database(s)	EPA ID Number

BP (Continued) **U004128062**

Last Used Date:	Not reported
OSFM First Notify Date:	6/21/1994
Tank Status:	**Currently in use**
Red Tag Issue Date:	Not reported
Install Date:	11/1/1988
Green Tag Decal:	**M003472**
Green Tag Issue Date:	**10/20/2011**
Green Tag Expire Date:	**12/31/2013**
Self Service Permit Inspection Date:	**Not reported**
Self Service Permit Expire Date:	**Not reported**
Fee Due:	$0.00

SRP:

IL EPA Id:	0316535007
US EPA Id:	ILD984925701
Longitude:	-87.64345
Latitude:	41.71383
Contact Name:	William Shaver
Contact Address:	24501 Ecorse Road
Contact Address2:	Not reported
Contact City,St,Zip:	Taylor, MI 48180-
Contact Phone:	(574) 272-6955
Date Enrolled:	06/22/2005
Point Of Contact:	Jason Brink
Consultant Company:	Timmermans Environmental Services, Inc.
Consultant Address:	4455 Chicago Drive SW
Consultant Address2:	Not reported
Consultant City,St,Zip:	Grandville, MI 49418-1544
Consultant Phone:	(616) 531-0503
Proj Mgr Assigned:	Baldwin
Sec. 4 Letter Date:	Not reported
NFR Recorded:	Not reported
Active:	True
Total Acres:	0.5
No Further Remediation Letter Dt:	Not reported
Remediation Applicant Co:	PAV2, LLC
Remediation Applicant Title:	Executive V.P.
Remediation Applicant Name:	Not reported
Remediation Applicant Company:	Not reported
Remediation Applicant Address:	Not reported
Remediation Applicant Address 2:	Not reported
Remediation Applicant City,St,Zip:	Not reported
Illinois EPA:	Not reported
Site Name:	Not reported
NFR Letter:	Not reported
NFR Letter Date Recorded:	Not reported
Site Type:	Not reported
Comprehensive/Focused:	Not reported
Institutional Controls:	Not reported
Barrier:	Not reported
Worker Caution:	Not reported
Acres:	Not reported

Map ID	Site	Database(s)	EPA ID Number
18	**MOBIL OIL CO.** **05A8B MOBILE ST./9901 SOUTH HALSTED** **CHICAGO, IL 60628**	**LUST**	**S103688309** **N/A**

LUST:

Incident Num:	980630
IL EPA Id:	0316535005
Product:	Gasoline
IEMA Date:	03/24/1998
Project Manager:	Weller
Project Manager Phone:	(217) 524-4647
Email:	Melinda.Weller@illinois.gov
PRP Name:	Mobil Oil Corp.
PRP Contact:	Mike Holland
PRP Address:	Joliet Refinery, I-55 & Arsenal Rd.
PRP City,St,Zip:	Channahon, IL 60410
PRP Phone:	8154237664
Site Classification:	HIGH
Section 57.5(g) Letter:	732
Date Section 57.5(g) Letter:	Not reported
Non LUST Determination Letter:	Not reported
20 Report Received:	04/02/1998
45 Report Received:	05/08/1998
NFA/NFR Letter:	**Not reported**
NFR Date Recorded:	Not reported

18	**AMOCO OIL CO. #15525** **99TH & HALSTED** **CHICAGO, IL 60628**	**LUST**	**S103687480** **N/A**

LUST:

Incident Num:	941074
IL EPA Id:	0316535007
Product:	Gasoline
IEMA Date:	05/13/1994
Project Manager:	Weller
Project Manager Phone:	(217) 524-4647
Email:	Melinda.Weller@illinois.gov
PRP Name:	Amoco Oil Co.
PRP Contact:	Lyle Bruce
PRP Address:	28100 Torch Pkwy., 6-S
PRP City,St,Zip:	Warrenville, IL 60555
PRP Phone:	Not reported
Site Classification:	Not reported
Section 57.5(g) Letter:	732
Date Section 57.5(g) Letter:	Not reported
Non LUST Determination Letter:	1994-06-08
20 Report Received:	06/03/1994
45 Report Received:	06/29/1994
NFA/NFR Letter:	**Not reported**
NFR Date Recorded:	Not reported

Map ID	Site	Database(s)	EPA ID Number
19	**#013611** **9948 S HALSTED** **CHICAGO, IL 60628**	**UST**	**U000865680** **N/A**

UST:

Facility ID:	2016833
Facility Status:	INACTIVE
Facility Type:	**NONE**
Owner Name:	Phillips Petroleum Company
Owner Id:	U0011864
Owner Address:	13 D2 Phillips Building
Owner City,St,Zip:	Bartlesville, OK 74004

Tank Number:	1
Tank Capacity:	560
Tank Substance:	Used Oil
Last Used Date:	7/1/1976
OSFM First Notify Date:	4/16/1986
Tank Status:	**Out of service**
Red Tag Issue Date:	Not reported
Install Date:	Not reported
Green Tag Decal:	**Not reported**
Green Tag Issue Date:	**Not reported**
Green Tag Expire Date:	**Not reported**
Self Service Permit Inspection Date:	**Not reported**
Self Service Permit Expire Date:	**Not reported**
Fee Due:	$100.00

Tank Number:	2
Tank Capacity:	4000
Tank Substance:	Gasoline
Last Used Date:	7/1/1976
OSFM First Notify Date:	4/16/1986
Tank Status:	**Out of service**
Red Tag Issue Date:	Not reported
Install Date:	Not reported
Green Tag Decal:	**Not reported**
Green Tag Issue Date:	**Not reported**
Green Tag Expire Date:	**Not reported**
Self Service Permit Inspection Date:	**Not reported**
Self Service Permit Expire Date:	**Not reported**
Fee Due:	$100.00

Tank Number:	3
Tank Capacity:	4000
Tank Substance:	Gasoline
Last Used Date:	7/1/1976
OSFM First Notify Date:	4/16/1986
Tank Status:	**Out of service**
Red Tag Issue Date:	Not reported
Install Date:	Not reported
Green Tag Decal:	**Not reported**
Green Tag Issue Date:	**Not reported**
Green Tag Expire Date:	**Not reported**
Self Service Permit Inspection Date:	**Not reported**
Self Service Permit Expire Date:	**Not reported**
Fee Due:	$100.00

Map ID	Site	Database(s)	EPA ID Number

#013611 (Continued) **U000865680**

Tank Number:	4
Tank Capacity:	4000
Tank Substance:	Gasoline
Last Used Date:	7/1/1976
OSFM First Notify Date:	4/16/1986
Tank Status:	**Out of service**
Red Tag Issue Date:	Not reported
Install Date:	Not reported
Green Tag Decal:	**Not reported**
Green Tag Issue Date:	**Not reported**
Green Tag Expire Date:	**Not reported**
Self Service Permit Inspection Date:	**Not reported**
Self Service Permit Expire Date:	**Not reported**
Fee Due:	$100.00

---

21 **JOY AUTO REPAIR** **RCRA-SQG** **1004697492**
10001 S HALSTED **ILR000077966**
CHICAGO, IL 60628

RCRA-SQG:

Date form received by agency:	06/01/2000
Facility name:	JOY AUTO REPAIR
Facility address:	10001 S HALSTED CHICAGO, IL 60628
EPA ID:	ILR000077966
Contact:	WILL TURNER
Contact address:	10001 S HALSTED CHICAGO, IL 60628
Contact country:	US
Contact telephone:	(773) 298-8601
Contact email:	Not reported
EPA Region:	05
Classification:	Small Small Quantity Generator
Description:	Handler: generates more than 100 and less than 1000 kg of hazardous waste during any calendar month and accumulates less than 6000 kg of hazardous waste at any time; or generates 100 kg or less of hazardous waste during any calendar month, and accumulates more than 1000 kg of hazardous waste at any time

Owner/Operator Summary:

Owner/operator name:	JOY AUTO REPAIR
Owner/operator address:	10001 S HALSTED CHICAGO, IL 60628
Owner/operator country:	Not reported
Owner/operator telephone:	(773) 298-8601
Legal status:	Private
Owner/Operator Type:	Owner
Owner/Op start date:	Not reported
Owner/Op end date:	Not reported

Handler Activities Summary:

U.S. importer of hazardous waste:	No
Mixed waste (haz. and radioactive):	No
Recycler of hazardous waste:	No
Transporter of hazardous waste:	No
Treater, storer or disposer of HW:	No
Underground injection activity:	No

Map ID	Site	Database(s)	EPA ID Number

JOY AUTO REPAIR (Continued) **1004697492**

On-site burner exemption:	No
Furnace exemption:	No
Used oil fuel burner:	No
Used oil processor:	No
User oil refiner:	No
Used oil fuel marketer to burner:	No
Used oil Specification marketer:	No
Used oil transfer facility:	No
Used oil transporter:	No

Hazardous Waste Summary:

Waste code:	D001
Waste name:	IGNITABLE HAZARDOUS WASTES ARE THOSE WASTES WHICH HAVE A FLASHPOINT OF LESS THAN 140 DEGREES FAHRENHEIT AS DETERMINED BY A PENSKY-MARTENS CLOSED CUP FLASH POINT TESTER. ANOTHER METHOD OF DETERMINING THE FLASH POINT OF A WASTE IS TO REVIEW THE MATERIAL SAFETY DATA SHEET, WHICH CAN BE OBTAINED FROM THE MANUFACTURER OR DISTRIBUTOR OF THE MATERIAL. LACQUER THINNER IS AN EXAMPLE OF A COMMONLY USED SOLVENT WHICH WOULD BE CONSIDERED AS IGNITABLE HAZARDOUS WASTE.
Violation Status:	No violations found

---

21 **JOY AUTO SERVICE** **UST** **U003298274**
10001 SOUTH HALSTED STREET **N/A**
CHICAGO, IL 60628

UST:

Facility ID:	2036186
Facility Status:	EXEMPT
Facility Type:	**NONE**
Owner Name:	Turner Denise
Owner Id:	U0015296
Owner Address:	6847 S Calumet Ave
Owner City,St,Zip:	Chicago, IL 60647
Tank Number:	1
Tank Capacity:	6000
Tank Substance:	Gasoline
Last Used Date:	12/31/1973
OSFM First Notify Date:	6/13/2000
Tank Status:	**Exempt from registration**
Red Tag Issue Date:	Not reported
Install Date:	Not reported
Green Tag Decal:	**Not reported**
Green Tag Issue Date:	**Not reported**
Green Tag Expire Date:	**Not reported**
Self Service Permit Inspection Date:	**Not reported**
Self Service Permit Expire Date:	**Not reported**
Fee Due:	Not reported
Tank Number:	2
Tank Capacity:	6000
Tank Substance:	Gasoline
Last Used Date:	12/31/1973
OSFM First Notify Date:	6/13/2000
Tank Status:	**Exempt from registration**
Red Tag Issue Date:	Not reported

Map ID	Site	Database(s)	EPA ID Number
	JOY AUTO SERVICE (Continued)		**U003298274**

Install Date:	Not reported
Green Tag Decal:	**Not reported**
Green Tag Issue Date:	**Not reported**
Green Tag Expire Date:	**Not reported**
Self Service Permit Inspection Date:	**Not reported**
Self Service Permit Expire Date:	**Not reported**
Fee Due:	Not reported

Tank Number:	3
Tank Capacity:	6000
Tank Substance:	Gasoline
Last Used Date:	12/31/1973
OSFM First Notify Date:	6/13/2000
Tank Status:	**Exempt from registration**
Red Tag Issue Date:	Not reported
Install Date:	Not reported
Green Tag Decal:	**Not reported**
Green Tag Issue Date:	**Not reported**
Green Tag Expire Date:	**Not reported**
Self Service Permit Inspection Date:	**Not reported**
Self Service Permit Expire Date:	**Not reported**
Fee Due:	Not reported

Tank Number:	4
Tank Capacity:	500
Tank Substance:	Heating Oil
Last Used Date:	12/31/1973
OSFM First Notify Date:	6/13/2000
Tank Status:	**Exempt from registration**
Red Tag Issue Date:	Not reported
Install Date:	Not reported
Green Tag Decal:	**Not reported**
Green Tag Issue Date:	**Not reported**
Green Tag Expire Date:	**Not reported**
Self Service Permit Inspection Date:	**Not reported**
Self Service Permit Expire Date:	**Not reported**
Fee Due:	Not reported

Tank Number:	5
Tank Capacity:	500
Tank Substance:	Used Oil
Last Used Date:	12/31/1973
OSFM First Notify Date:	6/13/2000
Tank Status:	**Exempt from registration**
Red Tag Issue Date:	Not reported
Install Date:	Not reported
Green Tag Decal:	**Not reported**
Green Tag Issue Date:	**Not reported**
Green Tag Expire Date:	**Not reported**
Self Service Permit Inspection Date:	**Not reported**
Self Service Permit Expire Date:	**Not reported**
Fee Due:	Not reported

Map ID	Site	Database(s)	EPA ID Number
21	**BELL BROS 29 MIN CLEANERS INC** **10000 S HALSTED ST** **CHICAGO, IL 60628**	**RCRA-SQG**	**1001960552** **ILR000075119**

RCRA-SQG:

Date form received by agency:	02/25/2000
Facility name:	BELL BROS 29 MIN CLEANERS INC
Facility address:	10000 S HALSTED ST CHICAGO, IL 60628
EPA ID:	ILR000075119
Contact:	ALONZO BELL
Contact address:	10000 S HALSTED ST CHICAGO, IL 60628
Contact country:	US
Contact telephone:	(773) 774-5757
Contact email:	Not reported
EPA Region:	05
Classification:	Small Small Quantity Generator
Description:	Handler: generates more than 100 and less than 1000 kg of hazardous waste during any calendar month and accumulates less than 6000 kg of hazardous waste at any time; or generates 100 kg or less of hazardous waste during any calendar month, and accumulates more than 1000 kg of hazardous waste at any time

Owner/Operator Summary:

Owner/operator name:	BELL BROS 29 MIN CLEANERS INC
Owner/operator address:	10000 S HALSTED CHICAGO, IL 60628
Owner/operator country:	Not reported
Owner/operator telephone:	(773) 774-5757
Legal status:	Private
Owner/Operator Type:	Owner
Owner/Op start date:	Not reported
Owner/Op end date:	Not reported

Handler Activities Summary:

U.S. importer of hazardous waste:	No
Mixed waste (haz. and radioactive):	No
Recycler of hazardous waste:	No
Transporter of hazardous waste:	No
Treater, storer or disposer of HW:	No
Underground injection activity:	No
On-site burner exemption:	No
Furnace exemption:	No
Used oil fuel burner:	No
Used oil processor:	No
User oil refiner:	No
Used oil fuel marketer to burner:	No
Used oil Specification marketer:	No
Used oil transfer facility:	No
Used oil transporter:	No

Hazardous Waste Summary:

Waste code:	D001
Waste name:	IGNITABLE HAZARDOUS WASTES ARE THOSE WASTES WHICH HAVE A FLASHPOINT OF LESS THAN 140 DEGREES FAHRENHEIT AS DETERMINED BY A PENSKY-MARTENS CLOSED CUP FLASH POINT TESTER. ANOTHER METHOD OF DETERMINING THE FLASH POINT OF A WASTE IS TO REVIEW THE MATERIAL SAFETY DATA SHEET,

Map ID	Site	Database(s)	EPA ID Number

BELL BROS 29 MIN CLEANERS INC (Continued) **1001960552**

WHICH CAN BE OBTAINED FROM THE MANUFACTURER OR DISTRIBUTOR OF THE MATERIAL. LACQUER THINNER IS AN EXAMPLE OF A COMMONLY USED SOLVENT WHICH WOULD BE CONSIDERED AS IGNITABLE HAZARDOUS WASTE.

Violation Status: No violations found

---

22 **FERNWOOD** **RCRA-SQG** **1001127030**
10041 S UNION **ILR000033076**
CHICAGO, IL 60628

RCRA-SQG:

Date form received by agency:	01/10/1997
Facility name:	FERNWOOD
Facility address:	10041 S UNION CHICAGO, IL 60628
EPA ID:	ILR000033076
Contact:	ERVIN BOND
Contact address:	10041 S UNION CHICAGO, IL 60628
Contact country:	US
Contact telephone:	(773) 535-2700
Contact email:	Not reported
EPA Region:	05
Classification:	Small Small Quantity Generator
Description:	Handler: generates more than 100 and less than 1000 kg of hazardous waste during any calendar month and accumulates less than 6000 kg of hazardous waste at any time; or generates 100 kg or less of hazardous waste during any calendar month, and accumulates more than 1000 kg of hazardous waste at any time

Owner/Operator Summary:

Owner/operator name:	CHICAGO PUBLIC SCHOOLS
Owner/operator address:	1819 W PERSHING RD CHICAGO, IL, IL 60609
Owner/operator country:	Not reported
Owner/operator telephone:	(773) 535-7039
Legal status:	District
Owner/Operator Type:	Owner
Owner/Op start date:	Not reported
Owner/Op end date:	Not reported

Handler Activities Summary:

U.S. importer of hazardous waste:	No
Mixed waste (haz. and radioactive):	No
Recycler of hazardous waste:	No
Transporter of hazardous waste:	No
Treater, storer or disposer of HW:	No
Underground injection activity:	No
On-site burner exemption:	No
Furnace exemption:	No
Used oil fuel burner:	No
Used oil processor:	No
User oil refiner:	No
Used oil fuel marketer to burner:	No
Used oil Specification marketer:	No
Used oil transfer facility:	No
Used oil transporter:	No

Map ID	Site	Database(s)	EPA ID Number
	FERNWOOD (Continued)		**1001127030**

Hazardous Waste Summary:

Waste code:	D008
Waste name:	LEAD
Violation Status:	No violations found

24	**HESTER, FRANNY** **10101-03 SOUTH HALSTED AVE.** **CHICAGO, IL 60628**	**LUST**	**S104529973** **N/A**

LUST:

Incident Num:	991953
IL EPA Id:	0316495119
Product:	Gasoline, Uset Oil
IEMA Date:	08/18/1999
Project Manager:	Rothering
Project Manager Phone:	(217) 785-1858
Email:	Scott.Rothering@illinois.gov
PRP Name:	Franny Hester
PRP Contact:	Anna Davis
PRP Address:	2237 East 79th St.
PRP City,St,Zip:	Chicago, IL 60649
PRP Phone:	7733566300
Site Classification:	Not reported
Section 57.5(g) Letter:	732
Date Section 57.5(g) Letter:	Not reported
Non LUST Determination Letter:	Not reported
20 Report Received:	09/02/1999
45 Report Received:	01/31/2000
NFA/NFR Letter:	**Not reported**
NFR Date Recorded:	Not reported

24	**FERNWOOD TOWING & TUNE-UPS** **10101-10103 S ASHLAND** **CHICAGO, IL 60628**	**UST**	**U003668840** **N/A**

UST:

Facility ID:	2039129
Facility Status:	EXEMPT
Facility Type:	**NONE**
Owner Name:	Fannie Hester
Owner Id:	U0028902
Owner Address:	2237 E 79th St C/O Anna Davis Maguire & Assoc Real Estate
Owner City,St,Zip:	Chicago, IL 60644
Tank Number:	1
Tank Capacity:	2000
Tank Substance:	Gasoline
Last Used Date:	12/31/1973
OSFM First Notify Date:	8/31/1999
Tank Status:	**Exempt from registration**
Red Tag Issue Date:	Not reported
Install Date:	Not reported
Green Tag Decal:	**Not reported**
Green Tag Issue Date:	**Not reported**
Green Tag Expire Date:	**Not reported**
Self Service Permit Inspection Date:	**Not reported**

Map ID	Site	Database(s)	EPA ID Number

FERNWOOD TOWING & TUNE-UPS (Continued) **U003668840**

Self Service Permit Expire Date:	**Not reported**
Fee Due:	Not reported

Tank Number:	2
Tank Capacity:	550
Tank Substance:	Used Oil
Last Used Date:	12/31/1973
OSFM First Notify Date:	8/31/1999
Tank Status:	**Exempt from registration**
Red Tag Issue Date:	Not reported
Install Date:	Not reported
Green Tag Decal:	**Not reported**
Green Tag Issue Date:	**Not reported**
Green Tag Expire Date:	**Not reported**
Self Service Permit Inspection Date:	**Not reported**
Self Service Permit Expire Date:	**Not reported**
Fee Due:	Not reported

Tank Number:	3
Tank Capacity:	2000
Tank Substance:	Gasoline
Last Used Date:	12/31/1973
OSFM First Notify Date:	8/31/1999
Tank Status:	**Exempt from registration**
Red Tag Issue Date:	Not reported
Install Date:	Not reported
Green Tag Decal:	**Not reported**
Green Tag Issue Date:	**Not reported**
Green Tag Expire Date:	**Not reported**
Self Service Permit Inspection Date:	**Not reported**
Self Service Permit Expire Date:	**Not reported**
Fee Due:	Not reported

---

36 **HARDY CORP** **UST** **U000791535**
711 W 103RD ST **N/A**
CHICAGO, IL 60628

UST:

Facility ID:	2001050
Facility Status:	CLOSED
Facility Type:	**INDUSTRIAL / MANUFACTURING**
Owner Name:	Hardy Corp
Owner Id:	U0006455
Owner Address:	711 W 103Rd St
Owner City,St,Zip:	Chicago, IL 60628

Tank Number:	1
Tank Capacity:	3000
Tank Substance:	Gasoline
Last Used Date:	5/1/1994
OSFM First Notify Date:	1/24/1986
Tank Status:	**Removed**
Red Tag Issue Date:	Not reported
Install Date:	1/1/1984
Green Tag Decal:	**Not reported**
Green Tag Issue Date:	**Not reported**

Map ID	Site	Database(s)	EPA ID Number

HARDY CORP (Continued) **U000791535**

Green Tag Expire Date:	**Not reported**
Self Service Permit Inspection Date:	**Not reported**
Self Service Permit Expire Date:	**Not reported**
Fee Due:	Not reported

---

36 **HARDY CORP** **RCRA-SQG** **1000979049**
711 W 103RD ST **LUST** **IL0000958884**
CHICAGO, IL 60628

RCRA-SQG:

Date form received by agency:	11/30/1994
Facility name:	HARDY CORP
Facility address:	711 W 103RD ST CHICAGO, IL 60628
EPA ID:	IL0000958884
Contact:	WILLIAM HARDY
Contact address:	711 W 103RD ST CHICAGO, IL 60628
Contact country:	US
Contact telephone:	(312) 779-6600
Contact email:	Not reported
EPA Region:	05
Classification:	Small Small Quantity Generator
Description:	Handler: generates more than 100 and less than 1000 kg of hazardous waste during any calendar month and accumulates less than 6000 kg of hazardous waste at any time; or generates 100 kg or less of hazardous waste during any calendar month, and accumulates more than 1000 kg of hazardous waste at any time

Owner/Operator Summary:

Owner/operator name:	HARDY CORP
Owner/operator address:	711 W 103RD ST CHICAGO, IL 60628
Owner/operator country:	Not reported
Owner/operator telephone:	(312) 779-6600
Legal status:	Private
Owner/Operator Type:	Owner
Owner/Op start date:	Not reported
Owner/Op end date:	Not reported

Handler Activities Summary:

U.S. importer of hazardous waste:	No
Mixed waste (haz. and radioactive):	No
Recycler of hazardous waste:	No
Transporter of hazardous waste:	No
Treater, storer or disposer of HW:	No
Underground injection activity:	No
On-site burner exemption:	No
Furnace exemption:	No
Used oil fuel burner:	No
Used oil processor:	No
User oil refiner:	No
Used oil fuel marketer to burner:	No
Used oil Specification marketer:	No
Used oil transfer facility:	No
Used oil transporter:	No

Map ID	Site	Database(s)	EPA ID Number

HARDY CORP (Continued) **1000979049**

Hazardous Waste Summary:

Waste code:	D001
Waste name:	IGNITABLE HAZARDOUS WASTES ARE THOSE WASTES WHICH HAVE A FLASHPOINT OF LESS THAN 140 DEGREES FAHRENHEIT AS DETERMINED BY A PENSKY-MARTENS CLOSED CUP FLASH POINT TESTER. ANOTHER METHOD OF DETERMINING THE FLASH POINT OF A WASTE IS TO REVIEW THE MATERIAL SAFETY DATA SHEET, WHICH CAN BE OBTAINED FROM THE MANUFACTURER OR DISTRIBUTOR OF THE MATERIAL. LACQUER THINNER IS AN EXAMPLE OF A COMMONLY USED SOLVENT WHICH WOULD BE CONSIDERED AS IGNITABLE HAZARDOUS WASTE.
Violation Status:	No violations found

LUST:

Incident Num:	942827
IL EPA Id:	0316495065
Product:	Gasoline
IEMA Date:	12/15/1994
Project Manager:	NOT ASSIGNED
Project Manager Phone:	Not reported
Email:	Not reported
PRP Name:	Hardy Corp.
PRP Contact:	William Hardy
PRP Address:	711 West 103rd St.
PRP City,St,Zip:	Chicago, IL 60628
PRP Phone:	Not reported
Site Classification:	Not reported
Section 57.5(g) Letter:	732
Date Section 57.5(g) Letter:	Not reported
Non LUST Determination Letter:	Not reported
20 Report Received:	Not reported
45 Report Received:	Not reported
NFA/NFR Letter:	**Not reported**
NFR Date Recorded:	Not reported

---

37 **DELITE CLEANERS** **RCRA-SQG** **1000612336**
816 W 103RD ST **ILD984825638**
CHICAGO, IL 60643

RCRA-SQG:

Date form received by agency:	11/02/1998
Facility name:	DELITE CLEANERS
Facility address:	816 W 103RD ST CHICAGO, IL 60643
EPA ID:	ILD984825638
Contact:	WILLIAM HOPKINS
Contact address:	816 W 103RD ST CHICAGO, IL 60643
Contact country:	US
Contact telephone:	(773) 233-2486
Contact email:	Not reported
EPA Region:	05
Classification:	Small Small Quantity Generator
Description:	Handler: generates more than 100 and less than 1000 kg of hazardous waste during any calendar month and accumulates less than 6000 kg of hazardous waste at any time; or generates 100 kg or less of hazardous waste during any calendar month, and accumulates more than 1000 kg of hazardous waste at any time

Map ID	Site	Database(s)	EPA ID Number

DELITE CLEANERS (Continued) **1000612336**

Owner/Operator Summary:

Owner/operator name:	HOPKINS WILLIAM
Owner/operator address:	Not reported
	Not reported
Owner/operator country:	Not reported
Owner/operator telephone:	Not reported
Legal status:	Private
Owner/Operator Type:	Owner
Owner/Op start date:	Not reported
Owner/Op end date:	Not reported

Handler Activities Summary:

U.S. importer of hazardous waste:	No
Mixed waste (haz. and radioactive):	No
Recycler of hazardous waste:	No
Transporter of hazardous waste:	No
Treater, storer or disposer of HW:	No
Underground injection activity:	No
On-site burner exemption:	No
Furnace exemption:	No
Used oil fuel burner:	No
Used oil processor:	No
User oil refiner:	No
Used oil fuel marketer to burner:	No
Used oil Specification marketer:	No
Used oil transfer facility:	No
Used oil transporter:	No

Hazardous Waste Summary:

Waste code:	F002
Waste name:	THE FOLLOWING SPENT HALOGENATED SOLVENTS: TETRACHLOROETHYLENE, METHYLENE CHLORIDE, TRICHLOROETHYLENE, 1,1,1-TRICHLOROETHANE, CHLOROBENZENE, 1,1,2-TRICHLORO-1,2,2-TRIFLUOROETHANE, ORTHO-DICHLOROBENZENE, TRICHLOROFLUOROMETHANE, AND 1,1,2-TRICHLOROETHANE; ALL SPENT SOLVENT MIXTURES/BLENDS CONTAINING, BEFORE USE, A TOTAL OF TEN PERCENT OR MORE (BY VOLUME) OF ONE OR MORE OF THE ABOVE HALOGENATED SOLVENTS OR THOSE LISTED IN F001, F004, OR F005, AND STILL BOTTOMS FROM THE RECOVERY OF THESE SPENT SOLVENTS AND SPENT SOLVENT MIXTURES.
Violation Status:	No violations found

---

38 **MCDONNELL CLEANERS** **RCRA-SQG** **1000339273**
932 W 103RD ST **ILD097171318**
CHICAGO, IL 60643

RCRA-SQG:

Date form received by agency:	02/11/1988
Facility name:	MCDONNELL CLEANERS
Facility address:	932 W 103RD ST
	CHICAGO, IL 60643
EPA ID:	ILD097171318
Contact:	JOHN MCDONNELL
Contact address:	932 W 103RD ST
	CHICAGO, IL 60643
Contact country:	US
Contact telephone:	(312) 238-2776

Map ID	Site	Database(s)	EPA ID Number

MCDONNELL CLEANERS (Continued) **1000339273**

Contact email: Not reported
EPA Region: 05
Classification: Small Small Quantity Generator
Description: Handler: generates more than 100 and less than 1000 kg of hazardous waste during any calendar month and accumulates less than 6000 kg of hazardous waste at any time; or generates 100 kg or less of hazardous waste during any calendar month, and accumulates more than 1000 kg of hazardous waste at any time

Owner/Operator Summary:
Owner/operator name: MCDONNELL JOHN
Owner/operator address: ADDRESS NOT REPORTED
CITY NOT REPORTED, AK 99998
Owner/operator country: Not reported
Owner/operator telephone: (312) 555-1212
Legal status: Private
Owner/Operator Type: Owner
Owner/Op start date: Not reported
Owner/Op end date: Not reported

Owner/operator name: NAME NOT REPORTED
Owner/operator address: ADDRESS NOT REPORTED
CITY NOT REPORTED, AK 99998
Owner/operator country: Not reported
Owner/operator telephone: (312) 555-1212
Legal status: Private
Owner/Operator Type: Operator
Owner/Op start date: Not reported
Owner/Op end date: Not reported

Handler Activities Summary:
U.S. importer of hazardous waste: No
Mixed waste (haz. and radioactive): No
Recycler of hazardous waste: No
Transporter of hazardous waste: No
Treater, storer or disposer of HW: No
Underground injection activity: No
On-site burner exemption: No
Furnace exemption: No
Used oil fuel burner: No
Used oil processor: No
User oil refiner: No
Used oil fuel marketer to burner: No
Used oil Specification marketer: No
Used oil transfer facility: No
Used oil transporter: No

Hazardous Waste Summary:
Waste code: F002
Waste name: THE FOLLOWING SPENT HALOGENATED SOLVENTS: TETRACHLOROETHYLENE, METHYLENE CHLORIDE, TRICHLOROETHYLENE, 1,1,1-TRICHLOROETHANE, CHLOROBENZENE, 1,1,2-TRICHLORO-1,2,2-TRIFLUOROETHANE, ORTHO-DICHLOROBENZENE, TRICHLOROFLUOROMETHANE, AND 1,1,2-TRICHLOROETHANE; ALL SPENT SOLVENT MIXTURES/BLENDS CONTAINING, BEFORE USE, A TOTAL OF TEN PERCENT OR MORE (BY VOLUME) OF ONE OR MORE OF THE ABOVE HALOGENATED SOLVENTS OR THOSE LISTED IN F001, F004, OR

Map ID	Site	Database(s)	EPA ID Number

MCDONNELL CLEANERS (Continued) **1000339273**

F005, AND STILL BOTTOMS FROM THE RECOVERY OF THESE SPENT SOLVENTS AND SPENT SOLVENT MIXTURES.

Waste code: F004
Waste name: THE FOLLOWING SPENT NON-HALOGENATED SOLVENTS: CRESOLS AND CRESYLIC ACID, AND NITROBENZENE; ALL SPENT SOLVENT MIXTURES/BLENDS CONTAINING, BEFORE USE, A TOTAL OF TEN PERCENT OR MORE (BY VOLUME) OF ONE OR MORE OF THE ABOVE NON-HALOGENATED SOLVENTS OR THOSE SOLVENTS LISTED IN F001, F002, AND F005; AND STILL BOTTOMS FROM THE RECOVERY OF THESE SPENT SOLVENTS AND SPENT SOLVENT MIXTURES.

Violation Status: No violations found

---

39 **AMOCO 8614** **RCRA-SQG** **1000862415**
10301 S HALSTED ST **ILD984923169**
CHICAGO, IL 60628

RCRA-SQG:

Date form received by agency:	08/20/1993
Facility name:	AMOCO 8614
Facility address:	10301 S HALSTED CHICAGO, IL 60627
EPA ID:	ILD984923169
Mailing address:	2021 SPRING RD 400 OAK BROOK, IL 60521
Contact:	LINDA CURRAN
Contact address:	2021 SPRING RD 400 OAK BROOK, IL 60521
Contact country:	US
Contact telephone:	(708) 990-1043
Contact email:	Not reported
EPA Region:	05
Classification:	Small Small Quantity Generator
Description:	Handler: generates more than 100 and less than 1000 kg of hazardous waste during any calendar month and accumulates less than 6000 kg of hazardous waste at any time; or generates 100 kg or less of hazardous waste during any calendar month, and accumulates more than 1000 kg of hazardous waste at any time

Owner/Operator Summary:

Owner/operator name:	AMOCO OIL CO
Owner/operator address:	2021 SPRING RD 400 OAK BROOK, IL 60521
Owner/operator country:	Not reported
Owner/operator telephone:	(708) 990-1043
Legal status:	Private
Owner/Operator Type:	Owner
Owner/Op start date:	Not reported
Owner/Op end date:	Not reported

Handler Activities Summary:

U.S. importer of hazardous waste:	No
Mixed waste (haz. and radioactive):	No
Recycler of hazardous waste:	No
Transporter of hazardous waste:	No
Treater, storer or disposer of HW:	No
Underground injection activity:	No
On-site burner exemption:	No

Map ID	Site	Database(s)	EPA ID Number

AMOCO 8614 (Continued) **1000862415**

Furnace exemption:	No
Used oil fuel burner:	No
Used oil processor:	No
User oil refiner:	No
Used oil fuel marketer to burner:	No
Used oil Specification marketer:	No
Used oil transfer facility:	No
Used oil transporter:	No

Hazardous Waste Summary:

Waste code:	D001
Waste name:	IGNITABLE HAZARDOUS WASTES ARE THOSE WASTES WHICH HAVE A FLASHPOINT OF LESS THAN 140 DEGREES FAHRENHEIT AS DETERMINED BY A PENSKY-MARTENS CLOSED CUP FLASH POINT TESTER. ANOTHER METHOD OF DETERMINING THE FLASH POINT OF A WASTE IS TO REVIEW THE MATERIAL SAFETY DATA SHEET, WHICH CAN BE OBTAINED FROM THE MANUFACTURER OR DISTRIBUTOR OF THE MATERIAL. LACQUER THINNER IS AN EXAMPLE OF A COMMONLY USED SOLVENT WHICH WOULD BE CONSIDERED AS IGNITABLE HAZARDOUS WASTE.
Violation Status:	No violations found

---

39 **MARATHON GAS AND FOOD** **UST** **U001141865**
10301 S. HALSTED STREET **N/A**
CHICAGO, IL 60628

UST:

Facility ID:	2022921
Facility Status:	CLOSED
Facility Type:	**SELF-SERVICE STATION**
Owner Name:	OK Gas and Food, Inc.
Owner Id:	U0031512
Owner Address:	10301 S. Halsted
Owner City,St,Zip:	Chicago, IL 60628
Tank Number:	1
Tank Capacity:	10000
Tank Substance:	Gasoline
Last Used Date:	1/16/2008
OSFM First Notify Date:	4/25/1986
Tank Status:	**Removed**
Red Tag Issue Date:	Not reported
Install Date:	1/1/1983
Green Tag Decal:	**G001584**
Green Tag Issue Date:	**4/11/2005**
Green Tag Expire Date:	**12/31/2008**
Self Service Permit Inspection Date:	**Not reported**
Self Service Permit Expire Date:	**Not reported**
Fee Due:	No
Tank Number:	2
Tank Capacity:	10000
Tank Substance:	Gasoline
Last Used Date:	1/16/2008
OSFM First Notify Date:	4/25/1986
Tank Status:	**Removed**
Red Tag Issue Date:	Not reported
Install Date:	1/1/1983

Map ID	Site	Database(s)	EPA ID Number

MARATHON GAS AND FOOD (Continued) **U001141865**

Green Tag Decal:	**G001584**
Green Tag Issue Date:	**4/11/2005**
Green Tag Expire Date:	**12/31/2008**
Self Service Permit Inspection Date:	**Not reported**
Self Service Permit Expire Date:	**Not reported**
Fee Due:	No

Tank Number:	3
Tank Capacity:	12000
Tank Substance:	Gasoline
Last Used Date:	1/16/2008
OSFM First Notify Date:	4/25/1986
Tank Status:	**Removed**
Red Tag Issue Date:	Not reported
Install Date:	1/1/1983
Green Tag Decal:	**G001584**
Green Tag Issue Date:	**4/11/2005**
Green Tag Expire Date:	**12/31/2008**
Self Service Permit Inspection Date:	**Not reported**
Self Service Permit Expire Date:	**Not reported**
Fee Due:	No

---

39 **MUSTAFA, KHADIM** **LUST** **S105958677**
10301 SOUTH HALSTED **N/A**
CHICAGO, IL 60628

LUST:

Incident Num:	20031090
IL EPA Id:	0316495046
Product:	Gasoline
IEMA Date:	07/23/2003
Project Manager:	Hale
Project Manager Phone:	(217) 782-1803
Email:	Sam.Hale@illinois.gov
PRP Name:	BP Products North America, Inc.
PRP Contact:	Harold Primack
PRP Address:	28100 Torch Parkway, 2S
PRP City,St,Zip:	Warrenville, IL 60555
PRP Phone:	6308367139
Site Classification:	Not reported
Section 57.5(g) Letter:	P.A.
Date Section 57.5(g) Letter:	Not reported
Non LUST Determination Letter:	Not reported
20 Report Received:	08/12/2003
45 Report Received:	09/08/2003
NFA/NFR Letter:	**11/21/2008**
NFR Date Recorded:	01/14/2010

Incident Num:	20080221
IL EPA Id:	0316495046
Product:	Gasoline
IEMA Date:	02/15/2008
Project Manager:	Hale
Project Manager Phone:	(217) 782-1803
Email:	Sam.Hale@illinois.gov
PRP Name:	Not reported
PRP Contact:	Not reported

Map ID	Site	Database(s)	EPA ID Number

MUSTAFA, KHADIM (Continued) **S105958677**

PRP Address:	Not reported
PRP City,St,Zip:	Not reported
PRP Phone:	Not reported
Site Classification:	Not reported
Section 57.5(g) Letter:	734
Date Section 57.5(g) Letter:	Not reported
Non LUST Determination Letter:	Not reported
20 Report Received:	03/31/2008
45 Report Received:	04/25/2008
NFA/NFR Letter:	**07/30/2008**
NFR Date Recorded:	04/20/2009

---

39 **SPILLS** **S109092833**
N/A

10301 S HALSTED
CHICAGO, IL

SPILLS:

Incident ID:	20080221
Incident Date:	Not reported
Date Received:	02/15/2008
Facility Address:	10301 S HALSTED
Facility City:	CHICAGO
PRP Name:	MUSTAFA, KHADIM
AC:	Not reported

---

40 **GARVEY** **RCRA-SQG** **1001127074**
10309 S MORGAN **ILR000033746**
CHICAGO, IL 60643

RCRA-SQG:

Date form received by agency:	01/22/1997
Facility name:	GARVEY
Facility address:	10309 S MORGAN CHICAGO, IL 60643
EPA ID:	ILR000033746
Contact:	PATRICIA TAYLOR
Contact address:	10309 S MORGAN CHICAGO, IL 60643
Contact country:	US
Contact telephone:	(773) 535-2763
Contact email:	Not reported
EPA Region:	05
Classification:	Small Small Quantity Generator
Description:	Handler: generates more than 100 and less than 1000 kg of hazardous waste during any calendar month and accumulates less than 6000 kg of hazardous waste at any time; or generates 100 kg or less of hazardous waste during any calendar month, and accumulates more than 1000 kg of hazardous waste at any time

Owner/Operator Summary:

Owner/operator name:	CHICAGO PUBLIC SCHOOLS
Owner/operator address:	1819 W PERSHING RD CHICAGO, IL 60609
Owner/operator country:	Not reported
Owner/operator telephone:	(773) 535-7039
Legal status:	District

Map ID	Site	Database(s)	EPA ID Number

GARVEY (Continued) **1001127074**

Owner/Operator Type: Owner
Owner/Op start date: Not reported
Owner/Op end date: Not reported

Handler Activities Summary:
U.S. importer of hazardous waste: No
Mixed waste (haz. and radioactive): No
Recycler of hazardous waste: No
Transporter of hazardous waste: No
Treater, storer or disposer of HW: No
Underground injection activity: No
On-site burner exemption: No
Furnace exemption: No
Used oil fuel burner: No
Used oil processor: No
User oil refiner: No
Used oil fuel marketer to burner: No
Used oil Specification marketer: No
Used oil transfer facility: No
Used oil transporter: No

Hazardous Waste Summary:
Waste code: D008
Waste name: LEAD

Violation Status: No violations found

---

45 **CHICAGO FIRE DEPARTMENT ENGINE #93** **UST** **U004128232**
330 WEST 104TH STREET **N/A**
CHICAGO, IL 60622

UST:
Facility ID: 2030538
Facility Status: EXEMPT
Facility Type: NONE
Owner Name: City of Chicago, Department of Environment
Owner Id: U0020004
Owner Address: 30 North LaSalle Street, #300
Owner City,St,Zip: Chicago, IL 60612

Tank Number: 1
Tank Capacity: 0
Tank Substance: Heating Oil
Last Used Date: 9/1/1968
OSFM First Notify Date: 6/30/1992
Tank Status: Exempt from registration
Red Tag Issue Date: Not reported
Install Date: 1/1/1901
Green Tag Decal: Not reported
Green Tag Issue Date: Not reported
Green Tag Expire Date: Not reported
Self Service Permit Inspection Date: Not reported
Self Service Permit Expire Date: Not reported
Fee Due: Not reported

Map ID	Site	Database(s)	EPA ID Number
45	**ROSELAND PUMPING STATION** **351 W 104TH ST** **CHICAGO, IL 60628**	**UST**	**U001142169** **N/A**

UST:

Facility ID:	2020701
Facility Status:	EXEMPT
Facility Type:	**CITY / TOWN**
Owner Name:	City of Chicago
Owner Id:	U0020652
Owner Address:	121 North LaSalle Street Commissioners Office
Owner City,St,Zip:	Chicago, IL 60602
Tank Number:	1
Tank Capacity:	550
Tank Substance:	Diesel Fuel
Last Used Date:	6/1/1981
OSFM First Notify Date:	4/28/1986
Tank Status:	**Exempt from registration**
Red Tag Issue Date:	Not reported
Install Date:	1/1/1902
Green Tag Decal:	**Not reported**
Green Tag Issue Date:	**Not reported**
Green Tag Expire Date:	**Not reported**
Self Service Permit Inspection Date:	**Not reported**
Self Service Permit Expire Date:	**Not reported**
Fee Due:	Not reported

Map ID	Site	Database(s)	EPA ID Number
45	**CHICAGO, CITY OF** **351 WEST 104TH ST.** **CHICAGO, IL 60628**	**LUST**	**S105225778** **N/A**

LUST:

Incident Num:	942419
IL EPA Id:	0316495048
Product:	Deisel
IEMA Date:	10/27/1994
Project Manager:	NOT ASSIGNED
Project Manager Phone:	Not reported
Email:	Not reported
PRP Name:	City of Chicago
PRP Contact:	Richard Wojcieszak
PRP Address:	1000 East Ohio St.
PRP City,St,Zip:	Chicago, IL 60611
PRP Phone:	Not reported
Site Classification:	NFA
Section 57.5(g) Letter:	732
Date Section 57.5(g) Letter:	Not reported
Non LUST Determination Letter:	Not reported
20 Report Received:	11/07/1994
45 Report Received:	03/08/1995
NFA/NFR Letter:	**09/19/1995**
NFR Date Recorded:	Not reported

Map ID	Site	Database(s)	EPA ID Number
45	**351 W 104TH ST** **CHICAGO, IL**	**SPILLS**	**S111892193** **N/A**

SPILLS:

Incident ID:	19942419
Incident Date:	Not reported
Date Received:	10/27/1994
Facility Address:	351 W 104TH ST
Facility City:	CHICAGO
PRP Name:	CHICAGO, CITY OF-DEPT OF WATER
AC:	Not reported

49	**FERNWOOD PLAYGROUND PARK** **10436 S WALLACE** **CHICAGO, IL 60605**	**UST**	**U001473580** **N/A**

UST:

Facility ID:	2032287
Facility Status:	INACTIVE/HEATING OIL
Facility Type:	**CITY / TOWN**
Owner Name:	Chicago Park District
Owner Id:	U0002888
Owner Address:	541 North Fairbanks Court
Owner City,St,Zip:	Chicago, IL 60611
Tank Number:	1
Tank Capacity:	1500
Tank Substance:	Heating Oil
Last Used Date:	1/1/1974
OSFM First Notify Date:	7/7/1993
Tank Status:	**Out of service**
Red Tag Issue Date:	Not reported
Install Date:	1/1/1960
Green Tag Decal:	**Not reported**
Green Tag Issue Date:	**Not reported**
Green Tag Expire Date:	**Not reported**
Self Service Permit Inspection Date:	**Not reported**
Self Service Permit Expire Date:	**Not reported**
Fee Due:	$0.00

50	**OUR #52-9652-105** **NWC HALSTED & 105TH ST** **CHICAGO, IL 60628**	**UST**	**U000865963** **N/A**

UST:

Facility ID:	2020630
Facility Status:	EXEMPT
Facility Type:	**NONE**
Owner Name:	Union Oil Co Of California
Owner Id:	U0015371
Owner Address:	1650 E Gulf Rd
Owner City,St,Zip:	Schaumburg, IL 60196
Tank Number:	1
Tank Capacity:	550
Tank Substance:	Used Oil
Last Used Date:	6/1/1972

Map ID	Site	Database(s)	EPA ID Number

OUR #52-9652-105 (Continued) **U000865963**

OSFM First Notify Date:	4/30/1986
Tank Status:	**Exempt from registration**
Red Tag Issue Date:	Not reported
Install Date:	Not reported
Green Tag Decal:	**Not reported**
Green Tag Issue Date:	**Not reported**
Green Tag Expire Date:	**Not reported**
Self Service Permit Inspection Date:	**Not reported**
Self Service Permit Expire Date:	**Not reported**
Fee Due:	Not reported

Tank Number:	2
Tank Capacity:	550
Tank Substance:	Used Oil
Last Used Date:	6/1/1972
OSFM First Notify Date:	4/30/1986
Tank Status:	**Exempt from registration**
Red Tag Issue Date:	Not reported
Install Date:	Not reported
Green Tag Decal:	**Not reported**
Green Tag Issue Date:	**Not reported**
Green Tag Expire Date:	**Not reported**
Self Service Permit Inspection Date:	**Not reported**
Self Service Permit Expire Date:	**Not reported**
Fee Due:	Not reported

Tank Number:	3
Tank Capacity:	9500
Tank Substance:	Gasoline
Last Used Date:	6/1/1972
OSFM First Notify Date:	4/30/1986
Tank Status:	**Exempt from registration**
Red Tag Issue Date:	Not reported
Install Date:	Not reported
Green Tag Decal:	**Not reported**
Green Tag Issue Date:	**Not reported**
Green Tag Expire Date:	**Not reported**
Self Service Permit Inspection Date:	**Not reported**
Self Service Permit Expire Date:	**Not reported**
Fee Due:	Not reported

Tank Number:	4
Tank Capacity:	9500
Tank Substance:	Gasoline
Last Used Date:	6/1/1972
OSFM First Notify Date:	4/30/1986
Tank Status:	**Exempt from registration**
Red Tag Issue Date:	Not reported
Install Date:	Not reported
Green Tag Decal:	**Not reported**
Green Tag Issue Date:	**Not reported**
Green Tag Expire Date:	**Not reported**
Self Service Permit Inspection Date:	**Not reported**
Self Service Permit Expire Date:	**Not reported**

Map ID	Site	Database(s)	EPA ID Number
	OUR #52-9652-105 (Continued)		**U000865963**

Fee Due: Not reported

51	**IL BELL TELEPHONE CO** **413 W 105TH** **CHICAGO, IL 60628**	**UST**	**U001142608** **N/A**

UST:

Facility ID:	2007809
Facility Status:	CLOSED
Facility Type:	**NONE**
Owner Name:	Ameritech d/b/a AT&T
Owner Id:	U0007227
Owner Address:	308 South Akard, Room 1701
Owner City,St,Zip:	Dallas, TX 75202
Tank Number:	1
Tank Capacity:	6000
Tank Substance:	Gasoline
Last Used Date:	Not reported
OSFM First Notify Date:	4/8/1986
Tank Status:	**Removed**
Red Tag Issue Date:	Not reported
Install Date:	Not reported
Green Tag Decal:	**Not reported**
Green Tag Issue Date:	**Not reported**
Green Tag Expire Date:	**Not reported**
Self Service Permit Inspection Date:	**Not reported**
Self Service Permit Expire Date:	**Not reported**
Fee Due:	Not reported
Tank Number:	2
Tank Capacity:	6000
Tank Substance:	Gasoline
Last Used Date:	Not reported
OSFM First Notify Date:	4/8/1986
Tank Status:	**Removed**
Red Tag Issue Date:	Not reported
Install Date:	Not reported
Green Tag Decal:	**Not reported**
Green Tag Issue Date:	**Not reported**
Green Tag Expire Date:	**Not reported**
Self Service Permit Inspection Date:	**Not reported**
Self Service Permit Expire Date:	**Not reported**
Fee Due:	Not reported
Tank Number:	3
Tank Capacity:	550
Tank Substance:	Used Oil
Last Used Date:	Not reported
OSFM First Notify Date:	4/15/1988
Tank Status:	**Removed**
Red Tag Issue Date:	Not reported
Install Date:	1/1/1902
Green Tag Decal:	**Not reported**
Green Tag Issue Date:	**Not reported**
Green Tag Expire Date:	**Not reported**

Map ID	Site	Database(s)	EPA ID Number
	IL BELL TELEPHONE CO (Continued)		**U001142608**

Self Service Permit Inspection Date: **Not reported**
Self Service Permit Expire Date: **Not reported**
Fee Due: Not reported

Map ID	Site	Database(s)	EPA ID Number
51	**ILLINOIS BELL TELEPHONE** **413 WEST 105TH STREET** **CHICAGO, IL 60628**	**LUST**	**S104528083** **N/A**

LUST:

Incident Num:	880112
IL EPA Id:	0316495016
Product:	Not reported
IEMA Date:	02/02/1988
Project Manager:	Tucka
Project Manager Phone:	(217) 782-6762
Email:	Not reported
PRP Name:	Illinois Bell Telephone
PRP Contact:	Thomas Scheer
PRP Address:	900 North Villa
PRP City,St,Zip:	Villa Park, IL 60181
PRP Phone:	Not reported
Site Classification:	Not reported
Section 57.5(g) Letter:	731
Date Section 57.5(g) Letter:	Not reported
Non LUST Determination Letter:	Not reported
20 Report Received:	Not reported
45 Report Received:	Not reported
NFA/NFR Letter:	**03/21/2005**
NFR Date Recorded:	Not reported

Map ID	Site	Database(s)	EPA ID Number
53	**MOUNT VERNON ELEMENTARY** **10540 S MORGAN ST** **CHICAGO, IL 60643**	**RCRA-CESQG**	**1004696867** **ILR000059352**

RCRA-CESQG:

Date form received by agency:	12/09/1998
Facility name:	MOUNT VERNON ELEMENTARY
Facility address:	10540 S MORGAN ST CHICAGO, IL 60643
EPA ID:	ILR000059352
Mailing address:	8501 W 191ST ST BOX 10 MOKENA, IL 60448
Contact:	THOMAS CONNELLY
Contact address:	8501 W 191ST ST BOX 10 MOKENA, IL 60448
Contact country:	US
Contact telephone:	(708) 923-0202
Contact email:	Not reported
EPA Region:	05
Classification:	Conditionally Exempt Small Quantity Generator
Description:	Handler: generates 100 kg or less of hazardous waste per calendar month, and accumulates 1000 kg or less of hazardous waste at any time; or generates 1 kg or less of acutely hazardous waste per calendar month, and accumulates at any time: 1 kg or less of acutely hazardous waste; or 100 kg or less of any residue or contaminated soil, waste or

Map ID	Site	Database(s)	EPA ID Number
	MOUNT VERNON ELEMENTARY (Continued)		**1004696867**

other debris resulting from the cleanup of a spill, into or on any land or water, of acutely hazardous waste; or generates 100 kg or less of any residue or contaminated soil, waste or other debris resulting from the cleanup of a spill, into or on any land or water, of acutely hazardous waste during any calendar month, and accumulates at any time: 1 kg or less of acutely hazardous waste; or 100 kg or less of any residue or contaminated soil, waste or other debris resulting from the cleanup of a spill, into or on any land or water, of acutely hazardous waste

Owner/Operator Summary:

Owner/operator name:	CHICAGO PUBLIC SCHOOLS
Owner/operator address:	1819 W PERSHING RD 6WW CHICAGO, IL 60609
Owner/operator country:	Not reported
Owner/operator telephone:	(773) 535-7038
Legal status:	District
Owner/Operator Type:	Owner
Owner/Op start date:	Not reported
Owner/Op end date:	Not reported

Handler Activities Summary:

U.S. importer of hazardous waste:	No
Mixed waste (haz. and radioactive):	No
Recycler of hazardous waste:	No
Transporter of hazardous waste:	No
Treater, storer or disposer of HW:	No
Underground injection activity:	No
On-site burner exemption:	No
Furnace exemption:	No
Used oil fuel burner:	No
Used oil processor:	No
User oil refiner:	No
Used oil fuel marketer to burner:	No
Used oil Specification marketer:	No
Used oil transfer facility:	No
Used oil transporter:	No

Hazardous Waste Summary:

Waste code:	D006
Waste name:	CADMIUM
Waste code:	D008
Waste name:	LEAD
Waste code:	D009
Waste name:	MERCURY
Violation Status:	No violations found

Map ID	Site	Database(s)	EPA ID Number
56	**1040 WEST 106TH ST** **CHICAGO, IL**	**ERNS**	**2003703238** **N/A**

Click this hyperlink while viewing on your computer to access additional ERNS detail in the EDR Site Report.

57	**WALGREEN N0 2300** **10620 S HALSTED ST** **CHICAGO, IL 60628**	**RCRA-SQG**	**1001213813** **ILR000046268**

RCRA-SQG:

Date form received by agency:	12/11/1997
Facility name:	WALGREEN N0 2300
Facility address:	10620 S HALSTED ST CHICAGO, IL 60628
EPA ID:	ILR000046268
Mailing address:	4020 STIRRUP CREEK DR DURHAM, NC 27703
Contact:	RUSS ROELLER
Contact address:	4020 STIRRUP CREEK DR DURHAM, NC 27703
Contact country:	US
Contact telephone:	(919) 484-3631
Contact email:	Not reported
EPA Region:	05
Classification:	Small Small Quantity Generator
Description:	Handler: generates more than 100 and less than 1000 kg of hazardous waste during any calendar month and accumulates less than 6000 kg of hazardous waste at any time; or generates 100 kg or less of hazardous waste during any calendar month, and accumulates more than 1000 kg of hazardous waste at any time

Owner/Operator Summary:

Owner/operator name:	WALGREEN STORES
Owner/operator address:	200 WILMONT RD DEERFIELD, IL 60015
Owner/operator country:	Not reported
Owner/operator telephone:	(847) 914-2500
Legal status:	Private
Owner/Operator Type:	Owner
Owner/Op start date:	Not reported
Owner/Op end date:	Not reported

Handler Activities Summary:

U.S. importer of hazardous waste:	No
Mixed waste (haz. and radioactive):	No
Recycler of hazardous waste:	No
Transporter of hazardous waste:	No
Treater, storer or disposer of HW:	No
Underground injection activity:	No
On-site burner exemption:	No
Furnace exemption:	No
Used oil fuel burner:	No
Used oil processor:	No
User oil refiner:	No

Map ID	Site	Database(s)	EPA ID Number
	WALGREEN N0 2300 (Continued)		**1001213813**

Used oil fuel marketer to burner: No
Used oil Specification marketer: No
Used oil transfer facility: No
Used oil transporter: No

Hazardous Waste Summary:
Waste code: D011
Waste name: SILVER

Violation Status: No violations found

57	**BETTY BRITE CLEANERS** **10630 SOUTH HALSTED STREET** **CHICAGO, IL 60628**	**SRP** **DRYCLEANERS**	**S106346412** **N/A**

SRP:

IL EPA Id:	0316495007
US EPA Id:	ILD103342267
Longitude:	-87.64306
Latitude:	41.70038
Contact Name:	Betty Ehman
Contact Address:	10630 South Halsted Street
Contact Address2:	Not reported
Contact City,St,Zip:	Chicago, IL 60628-
Contact Phone:	(708) 494-6040
Date Enrolled:	03/01/2004
Point Of Contact:	Michael C. Butler, P.E.
Consultant Company:	Northern Environmental Technologies, Inc.
Consultant Address:	647 Academy Drive
Consultant Address2:	Not reported
Consultant City,St,Zip:	Northbrook, IL 60062-
Consultant Phone:	(847) 562-8577
Proj Mgr Assigned:	Landers
Sec. 4 Letter Date:	Not reported
NFR Recorded:	Not reported
Active:	True
Total Acres:	0.450
No Further Remediation Letter Dt:	Not reported
Remediation Applicant Co:	Betty Brite Cleaners
Remediation Applicant Title:	Ms.
Remediation Applicant Name:	Not reported
Remediation Applicant Company:	Not reported
Remediation Applicant Address:	Not reported
Remediation Applicant Address 2:	Not reported
Remediation Applicant City,St,Zip:	Not reported
Illinois EPA:	Not reported
Site Name:	Not reported
NFR Letter:	Not reported
NFR Letter Date Recorded:	Not reported
Site Type:	Not reported
Comprehensive/Focused:	Not reported
Institutional Controls:	Not reported
Barrier:	Not reported
Worker Caution:	Not reported
Acres:	Not reported

Map ID	Site	Database(s)	EPA ID Number
	BETTY BRITE CLEANERS (Continued)		**S106346412**

DRYCLEANERS:

Facility Id:	5534-4100-01
DC No:	DC-00489
Facility Contact:	EUNICE KIM
License Expires:	12/31/2012

57	**BETTY BRITE CLEANERS** **10630 S HALSTED** **CHICAGO, IL 60628**	**RCRA-SQG**	**1000423104** **ILD103342267**

RCRA-SQG:

Date form received by agency:	03/19/1987
Facility name:	BETTY BRITE CLEANERS
Facility address:	10630 S HALSTED CHICAGO, IL 60628
EPA ID:	ILD103342267
Contact:	MICHAEL WILLIAMS
Contact address:	10630 S HALSTED CHICAGO, IL 60628
Contact country:	US
Contact telephone:	(312) 881-9822
Contact email:	Not reported
EPA Region:	05
Land type:	Facility is not located on Indian land. Additional information is not known.
Classification:	Small Small Quantity Generator
Description:	Handler: generates more than 100 and less than 1000 kg of hazardous waste during any calendar month and accumulates less than 6000 kg of hazardous waste at any time; or generates 100 kg or less of hazardous waste during any calendar month, and accumulates more than 1000 kg of hazardous waste at any time

Owner/Operator Summary:

Owner/operator name:	NAME NOT REPORTED
Owner/operator address:	ADDRESS NOT REPORTED CITY NOT REPORTED, AK 99998
Owner/operator country:	Not reported
Owner/operator telephone:	(312) 555-1212
Legal status:	Private
Owner/Operator Type:	Operator
Owner/Op start date:	Not reported
Owner/Op end date:	Not reported

Owner/operator name:	BETTY BRITE INC
Owner/operator address:	ADDRESS NOT REPORTED CITY NOT REPORTED, AK 99998
Owner/operator country:	Not reported
Owner/operator telephone:	(312) 555-1212
Legal status:	Private
Owner/Operator Type:	Owner
Owner/Op start date:	Not reported
Owner/Op end date:	Not reported

Handler Activities Summary:

U.S. importer of hazardous waste:	No
Mixed waste (haz. and radioactive):	No
Recycler of hazardous waste:	No

Map ID	Site	Database(s)	EPA ID Number

BETTY BRITE CLEANERS (Continued) **1000423104**

Transporter of hazardous waste:	No
Treater, storer or disposer of HW:	No
Underground injection activity:	No
On-site burner exemption:	No
Furnace exemption:	No
Used oil fuel burner:	No
Used oil processor:	No
User oil refiner:	No
Used oil fuel marketer to burner:	No
Used oil Specification marketer:	No
Used oil transfer facility:	No
Used oil transporter:	No

Hazardous Waste Summary:

Waste code:	F002
Waste name:	THE FOLLOWING SPENT HALOGENATED SOLVENTS: TETRACHLOROETHYLENE, METHYLENE CHLORIDE, TRICHLOROETHYLENE, 1,1,1-TRICHLOROETHANE, CHLOROBENZENE, 1,1,2-TRICHLORO-1,2,2-TRIFLUOROETHANE, ORTHO-DICHLOROBENZENE, TRICHLOROFLUOROMETHANE, AND 1,1,2-TRICHLOROETHANE; ALL SPENT SOLVENT MIXTURES/BLENDS CONTAINING, BEFORE USE, A TOTAL OF TEN PERCENT OR MORE (BY VOLUME) OF ONE OR MORE OF THE ABOVE HALOGENATED SOLVENTS OR THOSE LISTED IN F001, F004, OR F005, AND STILL BOTTOMS FROM THE RECOVERY OF THESE SPENT SOLVENTS AND SPENT SOLVENT MIXTURES.

Facility Has Received Notices of Violations:

Regulation violated:	Not reported
Area of violation:	Not reported
Date violation determined:	Not reported
Date achieved compliance:	Not reported
Violation lead agency:	Not reported
Enforcement action:	Not reported
Enforcement action date:	Not reported
Enf. disposition status:	Not reported
Enf. disp. status date:	Not reported
Enforcement lead agency:	Not reported
Proposed penalty amount:	Not reported
Final penalty amount:	Not reported
Paid penalty amount:	Not reported

Evaluation Action Summary:

Evaluation date:	09/29/1997
Evaluation:	COMPLIANCE ASSISTANCE VISIT
Area of violation:	Not reported
Date achieved compliance:	Not reported
Evaluation lead agency:	EPA

---

59 **CITGO GAS & MINI MART** **UST** **U001143119**
10655 S HALSTED ST **N/A**
CHICAGO, IL 60628

UST:

Facility ID:	2007001
Facility Status:	ACTIVE
Facility Type:	**SELF-SERVICE STATION**
Owner Name:	Gagan Petroleum, Inc.
Owner Id:	U0029367

Map ID	Site	Database(s)	EPA ID Number
	CITGO GAS & MINI MART (Continued)		**U001143119**

Owner Address:	10655 S. Halsted St.
Owner City,St,Zip:	Chicago, IL 99999
Tank Number:	1
Tank Capacity:	10000
Tank Substance:	Gasoline
Last Used Date:	1/24/2000
OSFM First Notify Date:	4/25/1986
Tank Status:	**Removed**
Red Tag Issue Date:	Not reported
Install Date:	1/1/1985
Green Tag Decal:	**L003786**
Green Tag Issue Date:	**5/18/2010**
Green Tag Expire Date:	**12/31/2012**
Self Service Permit Inspection Date:	**Not reported**
Self Service Permit Expire Date:	**Not reported**
Fee Due:	$0.00
Tank Number:	2
Tank Capacity:	10000
Tank Substance:	Gasoline
Last Used Date:	1/24/2000
OSFM First Notify Date:	4/25/1986
Tank Status:	**Removed**
Red Tag Issue Date:	Not reported
Install Date:	1/1/1985
Green Tag Decal:	**L003786**
Green Tag Issue Date:	**5/18/2010**
Green Tag Expire Date:	**12/31/2012**
Self Service Permit Inspection Date:	**Not reported**
Self Service Permit Expire Date:	**Not reported**
Fee Due:	$0.00
Tank Number:	3
Tank Capacity:	10000
Tank Substance:	Gasoline
Last Used Date:	1/24/2000
OSFM First Notify Date:	4/25/1986
Tank Status:	**Removed**
Red Tag Issue Date:	Not reported
Install Date:	1/1/1985
Green Tag Decal:	**L003786**
Green Tag Issue Date:	**5/18/2010**
Green Tag Expire Date:	**12/31/2012**
Self Service Permit Inspection Date:	**Not reported**
Self Service Permit Expire Date:	**Not reported**
Fee Due:	$0.00
Tank Number:	4
Tank Capacity:	1000
Tank Substance:	Used Oil
Last Used Date:	8/9/1996
OSFM First Notify Date:	4/25/1986
Tank Status:	**Removed**

Map ID	Site	Database(s)	EPA ID Number
	CITGO GAS & MINI MART (Continued)		**U001143119**

Red Tag Issue Date:	Not reported
Install Date:	1/1/1985
Green Tag Decal:	**L003786**
Green Tag Issue Date:	**5/18/2010**
Green Tag Expire Date:	**12/31/2012**
Self Service Permit Inspection Date:	**Not reported**
Self Service Permit Expire Date:	**Not reported**
Fee Due:	$0.00

Tank Number:	5
Tank Capacity:	10000
Tank Substance:	Gasoline
Last Used Date:	Not reported
OSFM First Notify Date:	6/5/2000
Tank Status:	**Currently in use**
Red Tag Issue Date:	Not reported
Install Date:	2/1/2000
Green Tag Decal:	**L003786**
Green Tag Issue Date:	**5/18/2010**
Green Tag Expire Date:	**12/31/2012**
Self Service Permit Inspection Date:	**Not reported**
Self Service Permit Expire Date:	**Not reported**
Fee Due:	$0.00

Tank Number:	6
Tank Capacity:	6000
Tank Substance:	Gasoline
Last Used Date:	Not reported
OSFM First Notify Date:	6/5/2000
Tank Status:	**Currently in use**
Red Tag Issue Date:	Not reported
Install Date:	2/1/2000
Green Tag Decal:	**L003786**
Green Tag Issue Date:	**5/18/2010**
Green Tag Expire Date:	**12/31/2012**
Self Service Permit Inspection Date:	**Not reported**
Self Service Permit Expire Date:	**Not reported**
Fee Due:	$0.00

Tank Number:	7
Tank Capacity:	4000
Tank Substance:	Diesel Fuel
Last Used Date:	Not reported
OSFM First Notify Date:	6/5/2000
Tank Status:	**Currently in use**
Red Tag Issue Date:	Not reported
Install Date:	2/1/2000
Green Tag Decal:	**L003786**
Green Tag Issue Date:	**5/18/2010**
Green Tag Expire Date:	**12/31/2012**
Self Service Permit Inspection Date:	**Not reported**
Self Service Permit Expire Date:	**Not reported**
Fee Due:	$0.00

Map ID	Site	Database(s)	EPA ID Number
59	**SHELL OIL CO.** **10655 SOUTH HALSTED** **CHICAGO, IL 60628**	**LUST**	**S104528066** **N/A**

LUST:

Incident Num:	880583
IL EPA Id:	0316495044
Product:	Gasoline
IEMA Date:	05/06/1988
Project Manager:	Wallace
Project Manager Phone:	(217) 524-1283
Email:	Donna.Wallace@illinois.gov
PRP Name:	Equilon Enterprises LLC
PRP Contact:	Lisa Schoedel
PRP Address:	603 Diehl Rd., Suite 103
PRP City,St,Zip:	Naperville, IL 60563
PRP Phone:	6302764206
Site Classification:	Not reported
Section 57.5(g) Letter:	731
Date Section 57.5(g) Letter:	Not reported
Non LUST Determination Letter:	Not reported
20 Report Received:	06/26/1988
45 Report Received:	10/24/1990
NFA/NFR Letter:	**09/07/1999**
NFR Date Recorded:	Not reported

64	**DUNNE** **10845 S UNION** **CHICAGO, IL 60628**	**RCRA-SQG**	**1001123586** **ILR000032904**

RCRA-SQG:

Date form received by agency:	01/08/1997
Facility name:	DUNNE
Facility address:	10845 S UNION CHICAGO, IL 60628
EPA ID:	ILR000032904
Contact:	DEAN THOMPSON
Contact address:	10845 S UNION CHICAGO, IL 60628
Contact country:	US
Contact telephone:	(773) 535-5517
Contact email:	Not reported
EPA Region:	05
Classification:	Small Small Quantity Generator
Description:	Handler: generates more than 100 and less than 1000 kg of hazardous waste during any calendar month and accumulates less than 6000 kg of hazardous waste at any time; or generates 100 kg or less of hazardous waste during any calendar month, and accumulates more than 1000 kg of hazardous waste at any time

Owner/Operator Summary:

Owner/operator name:	CHICAGO PUBLIC SCHOOLS
Owner/operator address:	1819 W PERSHING RD CHICAGO, IL 60609
Owner/operator country:	Not reported
Owner/operator telephone:	(773) 535-7039
Legal status:	District
Owner/Operator Type:	Owner
Owner/Op start date:	Not reported

Map ID	Site	Database(s)	EPA ID Number
	DUNNE (Continued)		**1001123586**

Owner/Op end date: Not reported

Handler Activities Summary:

U.S. importer of hazardous waste:	No
Mixed waste (haz. and radioactive):	No
Recycler of hazardous waste:	No
Transporter of hazardous waste:	No
Treater, storer or disposer of HW:	No
Underground injection activity:	No
On-site burner exemption:	No
Furnace exemption:	No
Used oil fuel burner:	No
Used oil processor:	No
User oil refiner:	No
Used oil fuel marketer to burner:	No
Used oil Specification marketer:	No
Used oil transfer facility:	No
Used oil transporter:	No

Hazardous Waste Summary:

Waste code: D008
Waste name: LEAD

Violation Status: No violations found

Count: 12 records

FOCUS MAP 3 ORPHAN SUMMARY

City	EDR ID	Site Name	Site Address	Zip	Database(s)
CALUMET PARK	1000166385	CHICAGO COPPER AND CHEMICAL COMPANY	INTERSECTION OF WINCHESTER RD & 127 ST.	60643	CERCLIS
CHICAGO	1010563423	COM ED	103RD & VINCIENNES	60643	RCRA-SQG
CHICAGO	1004692486	107TH ST SUB SHOP	1215 W 107TH	60628	RCRA-CESQG
CHICAGO	1012172115	ROSELAND COMMUNITY	110TH PLACE AND MICHIGAN, EAST SIDE OF STATE ST.		US BROWNFIELDS
CHICAGO	S109167302		549 115TH ST		LUST, SPILLS
CHICAGO	1002886378	US SCRAP	123RD & COTTAGE GROVE	60628	CERCLIS
CHICAGO	S101467236	PENN CENTRAL	810 E 124TH ST		SSU
CHICAGO	S109366427		6700 JEFFREY BLVD		LUST, SPILLS
CHICAGO	S108891646		11900 LOOMIS		LUST, SPILLS
CHICAGO	S107926349	LAKE CALUMET CLUSTER SITE	N OF 122ND	60628	SSU
CHICAGO	1001487618	FERNWOOD TOWING AND TUNE UPS	10101 10103 S HALSTED	60628	RCRA-SQG
CHICAGO	1012172077	BOYCE PARK	UNION AVE BETWEEN 42ND & ROOT STREETS		US BROWNFIELDS

Focus Map 4

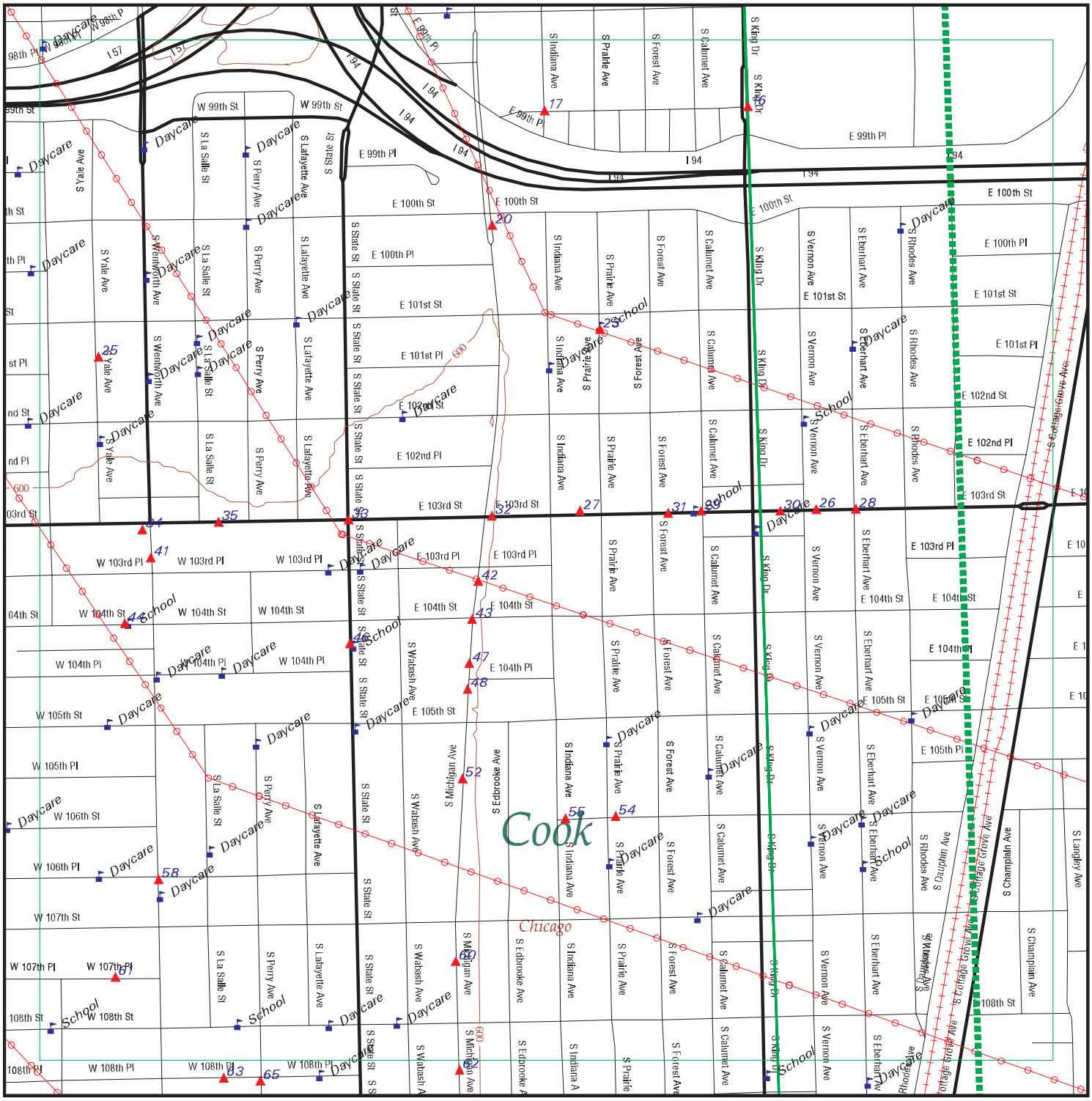

EDR DataMap® - Environmental Atlas

90786 CTC RLE Hazardous Materials

Legend

- Roads
- Major Roads
- Contour Lines
- National Wetlands Inventory
- Waterways
- Railroads
- Study Boundary
- 100-Yr Flood Zones
- Powerlines
- Pipelines
- Fault Lines
- Water
- Listed Sites
- Sensitive Receptors

N

0 1/8 1/4

Scale in Miles

Copyright © 2012 EDR, Inc. © 2010 Tele Atlas Rel. 07/2009.

FOCUS MAP 4 SUMMARY

Database	Total Plotted
FEDERAL RECORDS	
Proposed NPL	0
Delisted NPL	0
CERCLIS	0
CERC-NFRAP	0
CORRACTS	0
RCRA-TSDF	0
RCRA-LQG	0
RCRA-SQG	10
RCRA-CESQG	5
US ENG CONTROLS	0
US INST CONTROL	0
ERNS	4
US BROWNFIELDS	0
STATE AND LOCAL RECORDS	
SSU	0
SWF/LF	0
LUST	10
UST	24
SPILLS	12
ENG CONTROLS	2
INST CONTROL	3
SRP	4
DRYCLEANERS	1
BROWNFIELDS	0
EDR PROPRIETARY RECORDS	
Manufactured Gas Plants	0

NOTES:

Sites may be listed in more than one database

Map ID	Site	Database(s)	EPA ID Number
16	**DRIVER SER FACILITY** **9901 S MARTIN LUTHER KING DR** **CHICAGO, IL 60628**	**UST**	**U000792087** **N/A**

UST:

Facility ID:	2024664
Facility Status:	CLOSED
Facility Type:	**NONE**
Owner Name:	Secretary Of State
Owner Id:	U0013734
Owner Address:	Rm 189 Howlett Bldg
Owner City,St,Zip:	Springfield, IL 62756
Tank Number:	1
Tank Capacity:	10000
Tank Substance:	Diesel Fuel
Last Used Date:	Not reported
OSFM First Notify Date:	3/6/1989
Tank Status:	**Removed**
Red Tag Issue Date:	Not reported
Install Date:	Not reported
Green Tag Decal:	**Not reported**
Green Tag Issue Date:	**Not reported**
Green Tag Expire Date:	**Not reported**
Self Service Permit Inspection Date:	**Not reported**
Self Service Permit Expire Date:	**Not reported**
Fee Due:	Not reported

Map ID	Site	Database(s)	EPA ID Number
16	**SECRETARY OF STATE - DRIVER FACILITY** **9901 DR MARTIN LUTHER KING** **CHICAGO, IL 60628**	**LUST**	**1008127443** **N/A**

LUST:

Incident Num:	932320
IL EPA Id:	0316495055
Product:	Non Petro
IEMA Date:	08/30/1993
Project Manager:	Nickell
Project Manager Phone:	(217) 782-6762
Email:	Not reported
PRP Name:	Illinois Secretary of State
PRP Contact:	Robert Orr
PRP Address:	Room 037, Howlett Bldg.
PRP City,St,Zip:	Springfield, IL 62756
PRP Phone:	Not reported
Site Classification:	Not reported
Section 57.5(g) Letter:	731
Date Section 57.5(g) Letter:	Not reported
Non LUST Determination Letter:	Not reported
20 Report Received:	09/17/1993
45 Report Received:	10/25/1993
NFA/NFR Letter:	**11/17/1995**
NFR Date Recorded:	Not reported

Map ID	Site	Database(s)	EPA ID Number
17	**SHEDD BRANCH SCHOOL** **200 E 99TH ST** **CHICAGO, IL 60628**	**RCRA-CESQG**	**1001123323** **ILR000028951**

RCRA-CESQG:

Date form received by agency:	12/24/2009
Facility name:	SHEDD BRANCH SCHOOL
Facility address:	200 E 99TH ST CHICAGO, IL 60628
EPA ID:	ILR000028951
Mailing address:	8501 W 191ST ST BOX 10 MOKENA, IL 60448
Contact:	THOMAS CONNELLY
Contact address:	200 E 99TH ST CHICAGO, IL 60628
Contact country:	US
Contact telephone:	(708) 923-0202
Contact email:	Not reported
EPA Region:	05
Classification:	Conditionally Exempt Small Quantity Generator
Description:	Handler: generates 100 kg or less of hazardous waste per calendar month, and accumulates 1000 kg or less of hazardous waste at any time; or generates 1 kg or less of acutely hazardous waste per calendar month, and accumulates at any time: 1 kg or less of acutely hazardous waste; or 100 kg or less of any residue or contaminated soil, waste or other debris resulting from the cleanup of a spill, into or on any land or water, of acutely hazardous waste; or generates 100 kg or less of any residue or contaminated soil, waste or other debris resulting from the cleanup of a spill, into or on any land or water, of acutely hazardous waste during any calendar month, and accumulates at any time: 1 kg or less of acutely hazardous waste; or 100 kg or less of any residue or contaminated soil, waste or other debris resulting from the cleanup of a spill, into or on any land or water, of acutely hazardous waste

Owner/Operator Summary:

Owner/operator name:	CHICAGO PUBLIC SCHOOLS
Owner/operator address:	1819 W PERSHING RD 6WW CHICAGO, IL 60609
Owner/operator country:	Not reported
Owner/operator telephone:	(312) 535-7039
Legal status:	District
Owner/Operator Type:	Owner
Owner/Op start date:	Not reported
Owner/Op end date:	Not reported

Handler Activities Summary:

U.S. importer of hazardous waste:	No
Mixed waste (haz. and radioactive):	No
Recycler of hazardous waste:	No
Transporter of hazardous waste:	No
Treater, storer or disposer of HW:	No
Underground injection activity:	No
On-site burner exemption:	No
Furnace exemption:	No
Used oil fuel burner:	No
Used oil processor:	No
User oil refiner:	No

Map ID	Site	Database(s)	EPA ID Number
	SHEDD BRANCH SCHOOL (Continued)		**1001123323**

Used oil fuel marketer to burner: No
Used oil Specification marketer: No
Used oil transfer facility: No
Used oil transporter: No

Historical Generators:
Date form received by agency: 12/15/1998
Facility name: SHEDD BRANCH SCHOOL
Classification: Conditionally Exempt Small Quantity Generator

Hazardous Waste Summary:
Waste code: D006
Waste name: CADMIUM

Waste code: D008
Waste name: LEAD

Waste code: D009
Waste name: MERCURY

Waste code: D006
Waste name: CADMIUM

Waste code: D008
Waste name: LEAD

Waste code: D009
Waste name: MERCURY

Waste code: X002
Waste name: POLYCHLORINATED BIPHENOLS (PCBs)

Violation Status: No violations found

Map ID	Site	Database(s)	EPA ID Number
20	**SWEIS RAY TOWN AND COUNTRY MINI MART** **10007 S MICHIGAN AVE** **CHICAGO, IL 60628**	**RCRA-SQG**	**1000907509** **IL0000802181**

RCRA-SQG:
Date form received by agency: 09/20/1994
Facility name: SWEIS RAY TOWN AND COUNTRY MINI MART
Facility address: 10007 S MICHIGAN AVE
CHICAGO, IL 60628
EPA ID: IL0000802181
Mailing address: 9023 W PINE
ORLAND PARK, IL 60462
Contact: RAY SWEIS
Contact address: 10007 S MICHIGAN AVE
CHICAGO, IL 60628
Contact country: US
Contact telephone: (708) 460-8950
Contact email: Not reported
EPA Region: 05
Classification: Small Small Quantity Generator
Description: Handler: generates more than 100 and less than 1000 kg of hazardous waste during any calendar month and accumulates less than 6000 kg of hazardous waste at any time; or generates 100 kg or less of hazardous waste during any calendar month, and accumulates more than 1000 kg of

Map ID	Site	Database(s)	EPA ID Number

SWEIS RAY TOWN AND COUNTRY MINI MART (Continued) **1000907509**

hazardous waste at any time

Owner/Operator Summary:

Owner/operator name:	NASSER MUHAMMAD
Owner/operator address:	10007 S MICHIGAN AVE CHICAGO, IL 60628
Owner/operator country:	Not reported
Owner/operator telephone:	(312) 785-5110
Legal status:	Private
Owner/Operator Type:	Owner
Owner/Op start date:	Not reported
Owner/Op end date:	Not reported

Handler Activities Summary:

U.S. importer of hazardous waste:	No
Mixed waste (haz. and radioactive):	No
Recycler of hazardous waste:	No
Transporter of hazardous waste:	No
Treater, storer or disposer of HW:	No
Underground injection activity:	No
On-site burner exemption:	No
Furnace exemption:	No
Used oil fuel burner:	No
Used oil processor:	No
User oil refiner:	No
Used oil fuel marketer to burner:	No
Used oil Specification marketer:	No
Used oil transfer facility:	No
Used oil transporter:	No

Hazardous Waste Summary:

Waste code:	D001
Waste name:	IGNITABLE HAZARDOUS WASTES ARE THOSE WASTES WHICH HAVE A FLASHPOINT OF LESS THAN 140 DEGREES FAHRENHEIT AS DETERMINED BY A PENSKY-MARTENS CLOSED CUP FLASH POINT TESTER. ANOTHER METHOD OF DETERMINING THE FLASH POINT OF A WASTE IS TO REVIEW THE MATERIAL SAFETY DATA SHEET, WHICH CAN BE OBTAINED FROM THE MANUFACTURER OR DISTRIBUTOR OF THE MATERIAL. LACQUER THINNER IS AN EXAMPLE OF A COMMONLY USED SOLVENT WHICH WOULD BE CONSIDERED AS IGNITABLE HAZARDOUS WASTE.
Violation Status:	No violations found

---

20 **TOWN & COUNTRY GAS MART** **LUST** **S104522883**
10007 SOUTH MICHIGAN AVE. **N/A**
CHICAGO, IL 60628

LUST:

Incident Num:	942453
IL EPA Id:	0316495064
Product:	Uset Oil
IEMA Date:	11/01/1994
Project Manager:	Zuehlke
Project Manager Phone:	(217) 557-6937
Email:	Wayne.Zuehlke@illinois.gov
PRP Name:	Omar Muthane
PRP Contact:	Not reported
PRP Address:	5901 North Cicero Avenue

Map ID	Site	Database(s)	EPA ID Number

TOWN & COUNTRY GAS MART (Continued) **S104522883**

PRP City,St,Zip:	Chicago, IL 60646
PRP Phone:	Not reported
Site Classification:	Not reported
Section 57.5(g) Letter:	732
Date Section 57.5(g) Letter:	Not reported
Non LUST Determination Letter:	Not reported
20 Report Received:	05/01/1995
45 Report Received:	05/26/1995
NFA/NFR Letter:	**01/27/2009**
NFR Date Recorded:	03/23/2009

---

20 **O.S. CORPORATION D/B/A CITGO** **UST** **U000865940**
10007 S. MICHIGAN AVENUE **N/A**
CHICAGO, IL 60628

UST:

Facility ID:	2026784
Facility Status:	ACTIVE
Facility Type:	**SELF-SERVICE STATION**
Owner Name:	Omar Muthanna
Owner Id:	U0032438
Owner Address:	Not reported
Owner City,St,Zip:	Not reported

Tank Number:	1
Tank Capacity:	4000
Tank Substance:	Gasoline
Last Used Date:	Not reported
OSFM First Notify Date:	2/14/1991
Tank Status:	**Currently in use**
Red Tag Issue Date:	Not reported
Install Date:	1/1/1974
Green Tag Decal:	**K003713**
Green Tag Issue Date:	**4/21/2009**
Green Tag Expire Date:	**12/31/2011**
Self Service Permit Inspection Date:	**Not reported**
Self Service Permit Expire Date:	**Not reported**
Fee Due:	$0.00

Tank Number:	2
Tank Capacity:	4000
Tank Substance:	Gasoline
Last Used Date:	Not reported
OSFM First Notify Date:	2/14/1991
Tank Status:	**Currently in use**
Red Tag Issue Date:	Not reported
Install Date:	1/1/1974
Green Tag Decal:	**K003713**
Green Tag Issue Date:	**4/21/2009**
Green Tag Expire Date:	**12/31/2011**
Self Service Permit Inspection Date:	**Not reported**
Self Service Permit Expire Date:	**Not reported**
Fee Due:	$0.00

Tank Number:	3
Tank Capacity:	6000

Map ID	Site	Database(s)	EPA ID Number

O.S. CORPORATION D/B/A CITGO (Continued) **U000865940**

Tank Substance:	Gasoline
Last Used Date:	Not reported
OSFM First Notify Date:	2/14/1991
Tank Status:	**Currently in use**
Red Tag Issue Date:	Not reported
Install Date:	1/1/1974
Green Tag Decal:	**K003713**
Green Tag Issue Date:	**4/21/2009**
Green Tag Expire Date:	**12/31/2011**
Self Service Permit Inspection Date:	**Not reported**
Self Service Permit Expire Date:	**Not reported**
Fee Due:	$0.00

Tank Number:	4
Tank Capacity:	550
Tank Substance:	Used Oil
Last Used Date:	1/1/1987
OSFM First Notify Date:	8/20/1996
Tank Status:	**Removed**
Red Tag Issue Date:	Not reported
Install Date:	Not reported
Green Tag Decal:	**K003713**
Green Tag Issue Date:	**4/21/2009**
Green Tag Expire Date:	**12/31/2011**
Self Service Permit Inspection Date:	**Not reported**
Self Service Permit Expire Date:	**Not reported**
Fee Due:	Not reported

Tank Number:	5
Tank Capacity:	1000
Tank Substance:	Heating Oil
Last Used Date:	1/1/1987
OSFM First Notify Date:	8/20/1996
Tank Status:	**Removed**
Red Tag Issue Date:	Not reported
Install Date:	Not reported
Green Tag Decal:	**K003713**
Green Tag Issue Date:	**4/21/2009**
Green Tag Expire Date:	**12/31/2011**
Self Service Permit Inspection Date:	**Not reported**
Self Service Permit Expire Date:	**Not reported**
Fee Due:	Not reported

---

23 **BENNETT** **RCRA-SQG** **1001087388**
10115 S PRAIRIE AVE **ILR000021204**
CHICAGO, IL 60609

RCRA-SQG:

Date form received by agency:	12/23/1996
Facility name:	BENNETT
Facility address:	10115 S PRAIRIE AVE CHICAGO, IL 60609
EPA ID:	ILR000021204
Contact:	BARBARA ELLIS
Contact address:	10115 S PRAIRIE AVE CHICAGO, IL 60609

Map ID	Site	Database(s)	EPA ID Number

BENNETT (Continued) **1001087388**

Contact country: US
Contact telephone: (773) 535-5460
Contact email: Not reported
EPA Region: 05
Classification: Small Small Quantity Generator
Description: Handler: generates more than 100 and less than 1000 kg of hazardous waste during any calendar month and accumulates less than 6000 kg of hazardous waste at any time; or generates 100 kg or less of hazardous waste during any calendar month, and accumulates more than 1000 kg of hazardous waste at any time

Owner/Operator Summary:
Owner/operator name: CHICAGO PUBLIC SCHOOLS
Owner/operator address: 1819 W PERSHING RD
CHICAGO, IL 60609
Owner/operator country: Not reported
Owner/operator telephone: (773) 535-7039
Legal status: Municipal
Owner/Operator Type: Owner
Owner/Op start date: Not reported
Owner/Op end date: Not reported

Handler Activities Summary:
U.S. importer of hazardous waste: No
Mixed waste (haz. and radioactive): No
Recycler of hazardous waste: No
Transporter of hazardous waste: No
Treater, storer or disposer of HW: No
Underground injection activity: No
On-site burner exemption: No
Furnace exemption: No
Used oil fuel burner: No
Used oil processor: No
User oil refiner: No
Used oil fuel marketer to burner: No
Used oil Specification marketer: No
Used oil transfer facility: No
Used oil transporter: No

Hazardous Waste Summary:
Waste code: D000
Waste name: Not Defined

Waste code: D008
Waste name: LEAD

Violation Status: No violations found

Map ID	Site	Database(s)	EPA ID Number
25	**10135 SOUTH YALE ST** **CHICAGO, IL**	**ERNS**	**2006796125** **N/A**

Click this hyperlink while viewing on your computer to access additional ERNS detail in the EDR Site Report.

26	**R & R MARATHON** **446 E. 103RD STREET** **CHICAGO, IL 60628**	**UST**	**U003971876** **N/A**

UST:

Facility ID:	2034334
Facility Status:	ACTIVE
Facility Type:	**SELF-SERVICE STATION**
Owner Name:	R & R Gasoline, Inc.
Owner Id:	U0033325
Owner Address:	446 E. 103rd Street
Owner City,St,Zip:	Chicago, IL 60628
Tank Number:	1
Tank Capacity:	10000
Tank Substance:	Gasoline
Last Used Date:	Not reported
OSFM First Notify Date:	9/15/1995
Tank Status:	**Currently in use**
Red Tag Issue Date:	Not reported
Install Date:	6/15/1972
Green Tag Decal:	**J003813**
Green Tag Issue Date:	**2/6/2008**
Green Tag Expire Date:	**12/31/2010**
Self Service Permit Inspection Date:	**Not reported**
Self Service Permit Expire Date:	**Not reported**
Fee Due:	$0.00
Tank Number:	2
Tank Capacity:	6000
Tank Substance:	Gasoline
Last Used Date:	Not reported
OSFM First Notify Date:	9/15/1995
Tank Status:	**Currently in use**
Red Tag Issue Date:	Not reported
Install Date:	6/15/1972
Green Tag Decal:	**J003813**
Green Tag Issue Date:	**2/6/2008**
Green Tag Expire Date:	**12/31/2010**
Self Service Permit Inspection Date:	**Not reported**
Self Service Permit Expire Date:	**Not reported**
Fee Due:	$0.00
Tank Number:	3
Tank Capacity:	6000
Tank Substance:	Gasoline
Last Used Date:	Not reported
OSFM First Notify Date:	9/15/1995

Map ID	Site	Database(s)	EPA ID Number

R & R MARATHON (Continued) **U003971876**

Tank Status:	**Currently in use**
Red Tag Issue Date:	Not reported
Install Date:	4/6/1970
Green Tag Decal:	**J003813**
Green Tag Issue Date:	**2/6/2008**
Green Tag Expire Date:	**12/31/2010**
Self Service Permit Inspection Date:	**Not reported**
Self Service Permit Expire Date:	**Not reported**
Fee Due:	$0.00

Tank Number:	4
Tank Capacity:	2000
Tank Substance:	Gasoline
Last Used Date:	1/1/1962
OSFM First Notify Date:	Not reported
Tank Status:	**Exempt from registration**
Red Tag Issue Date:	Not reported
Install Date:	1/1/1956
Green Tag Decal:	**J003813**
Green Tag Issue Date:	**2/6/2008**
Green Tag Expire Date:	**12/31/2010**
Self Service Permit Inspection Date:	**Not reported**
Self Service Permit Expire Date:	**Not reported**
Fee Due:	Not reported

Tank Number:	5
Tank Capacity:	3000
Tank Substance:	Gasoline
Last Used Date:	1/1/1962
OSFM First Notify Date:	Not reported
Tank Status:	**Exempt from registration**
Red Tag Issue Date:	Not reported
Install Date:	1/1/1956
Green Tag Decal:	**J003813**
Green Tag Issue Date:	**2/6/2008**
Green Tag Expire Date:	**12/31/2010**
Self Service Permit Inspection Date:	**Not reported**
Self Service Permit Expire Date:	**Not reported**
Fee Due:	Not reported

Tank Number:	6
Tank Capacity:	4000
Tank Substance:	Gasoline
Last Used Date:	1/1/1963
OSFM First Notify Date:	Not reported
Tank Status:	**Exempt from registration**
Red Tag Issue Date:	Not reported
Install Date:	1/1/1962
Green Tag Decal:	**J003813**
Green Tag Issue Date:	**2/6/2008**
Green Tag Expire Date:	**12/31/2010**
Self Service Permit Inspection Date:	**Not reported**
Self Service Permit Expire Date:	**Not reported**
Fee Due:	Not reported

Map ID	Site	Database(s)	EPA ID Number
26	**KADALIMATTON, SIBI** **446 EAST 103RD ST.** **CHICAGO, IL 60628**	**LUST**	**S105815855** **N/A**

LUST:

Incident Num:	20030225
IL EPA Id:	0316495079
Product:	Unleaded Gas
IEMA Date:	02/20/2003
Project Manager:	Wallace
Project Manager Phone:	(217) 524-1283
Email:	Donna.Wallace@illinois.gov
PRP Name:	Sibi Kadalimatton
PRP Contact:	Not reported
PRP Address:	5745 Beba
PRP City,St,Zip:	Morton Grove, IL 60053
PRP Phone:	7738791522
Site Classification:	Not reported
Section 57.5(g) Letter:	P.A.
Date Section 57.5(g) Letter:	Not reported
Non LUST Determination Letter:	Not reported
20 Report Received:	05/14/2004
45 Report Received:	05/14/2004
NFA/NFR Letter:	**Not reported**
NFR Date Recorded:	Not reported

26	**446 E 103RD ST** **CHICAGO, IL**	**SPILLS**	**S111913067** **N/A**

SPILLS:

Incident ID:	20030225
Incident Date:	Not reported
Date Received:	02/20/2003
Facility Address:	446 E 103RD ST
Facility City:	CHICAGO
PRP Name:	UNKNOWN
AC:	Not reported

26	**ABA NORGETOWN** **437 E 103RD ST** **CHICAGO, IL 60628**	**RCRA-CESQG**	**1000612392** **ILD984826206**

RCRA-CESQG:

Date form received by agency:	01/13/1997
Facility name:	ABA NORGETOWN CLEANERS
Facility address:	437 E 103RD ST CHICAGO, IL 60628
EPA ID:	ILD984826206
Contact:	GARY ADOLPH
Contact address:	437 E 103RD ST CHICAGO, IL 60628
Contact country:	US
Contact telephone:	(312) 568-6674
Contact email:	Not reported
EPA Region:	05
Land type:	Facility is not located on Indian land. Additional information is not known.
Classification:	Conditionally Exempt Small Quantity Generator

Map ID	Site	Database(s)	EPA ID Number

ABA NORGETOWN (Continued) **1000612392**

Description: Handler: generates 100 kg or less of hazardous waste per calendar month, and accumulates 1000 kg or less of hazardous waste at any time; or generates 1 kg or less of acutely hazardous waste per calendar month, and accumulates at any time: 1 kg or less of acutely hazardous waste; or 100 kg or less of any residue or contaminated soil, waste or other debris resulting from the cleanup of a spill, into or on any land or water, of acutely hazardous waste; or generates 100 kg or less of any residue or contaminated soil, waste or other debris resulting from the cleanup of a spill, into or on any land or water, of acutely hazardous waste during any calendar month, and accumulates at any time: 1 kg or less of acutely hazardous waste; or 100 kg or less of any residue or contaminated soil, waste or other debris resulting from the cleanup of a spill, into or on any land or water, of acutely hazardous waste

Owner/Operator Summary:

Owner/operator name:	ABA NORGETOWN
Owner/operator address:	Not reported
	Not reported
Owner/operator country:	Not reported
Owner/operator telephone:	Not reported
Legal status:	Private
Owner/Operator Type:	Owner
Owner/Op start date:	01/01/0001
Owner/Op end date:	Not reported

Owner/operator name:	ABA NORGETOWN
Owner/operator address:	Not reported
	Not reported
Owner/operator country:	Not reported
Owner/operator telephone:	Not reported
Legal status:	Private
Owner/Operator Type:	Owner
Owner/Op start date:	Not reported
Owner/Op end date:	Not reported

Handler Activities Summary:

U.S. importer of hazardous waste:	No
Mixed waste (haz. and radioactive):	No
Recycler of hazardous waste:	No
Transporter of hazardous waste:	No
Treater, storer or disposer of HW:	No
Underground injection activity:	No
On-site burner exemption:	No
Furnace exemption:	No
Used oil fuel burner:	No
Used oil processor:	No
User oil refiner:	No
Used oil fuel marketer to burner:	No
Used oil Specification marketer:	No
Used oil transfer facility:	No
Used oil transporter:	No

Historical Generators:

Date form received by agency:	05/13/1991
Facility name:	ABA NORGETOWN CLEANERS

Map ID	Site	Database(s)	EPA ID Number

ABA NORGETOWN (Continued) **1000612392**

Classification: Small Quantity Generator

Hazardous Waste Summary:

Waste code: D001
Waste name: IGNITABLE HAZARDOUS WASTES ARE THOSE WASTES WHICH HAVE A FLASHPOINT OF LESS THAN 140 DEGREES FAHRENHEIT AS DETERMINED BY A PENSKY-MARTENS CLOSED CUP FLASH POINT TESTER. ANOTHER METHOD OF DETERMINING THE FLASH POINT OF A WASTE IS TO REVIEW THE MATERIAL SAFETY DATA SHEET, WHICH CAN BE OBTAINED FROM THE MANUFACTURER OR DISTRIBUTOR OF THE MATERIAL. LACQUER THINNER IS AN EXAMPLE OF A COMMONLY USED SOLVENT WHICH WOULD BE CONSIDERED AS IGNITABLE HAZARDOUS WASTE.

Waste code: D008
Waste name: LEAD

Waste code: D001
Waste name: IGNITABLE HAZARDOUS WASTES ARE THOSE WASTES WHICH HAVE A FLASHPOINT OF LESS THAN 140 DEGREES FAHRENHEIT AS DETERMINED BY A PENSKY-MARTENS CLOSED CUP FLASH POINT TESTER. ANOTHER METHOD OF DETERMINING THE FLASH POINT OF A WASTE IS TO REVIEW THE MATERIAL SAFETY DATA SHEET, WHICH CAN BE OBTAINED FROM THE MANUFACTURER OR DISTRIBUTOR OF THE MATERIAL. LACQUER THINNER IS AN EXAMPLE OF A COMMONLY USED SOLVENT WHICH WOULD BE CONSIDERED AS IGNITABLE HAZARDOUS WASTE.

Waste code: D008
Waste name: LEAD

Violation Status: No violations found

Evaluation Action Summary:

Evaluation date: 01/13/1997
Evaluation: COMPLIANCE ASSISTANCE VISIT
Area of violation: Not reported
Date achieved compliance: Not reported
Evaluation lead agency: State

---

27 **METROPOLITAN FAMILY SERVICES** **UST** **U003668693**
235E 103RD ST **N/A**
CHICAGO, IL 60628

UST:

Facility ID: 2038836
Facility Status: EXEMPT
Facility Type: **NONE**
Owner Name: Metropolitan Family Services
Owner Id: U0027558
Owner Address: 14 E Jackson Blvd Suite 1400
Owner City,St,Zip: Chicago, IL 60604

Tank Number: 1
Tank Capacity: 1000
Tank Substance: Heating Oil
Last Used Date: 1/1/1960
OSFM First Notify Date: Not reported
Tank Status: **Exempt from registration**
Red Tag Issue Date: Not reported
Install Date: Not reported
Green Tag Decal: **Not reported**

Map ID	Site	Database(s)	EPA ID Number
	METROPOLITAN FAMILY SERVICES (Continued)		**U003668693**

Green Tag Issue Date: **Not reported**
Green Tag Expire Date: **Not reported**
Self Service Permit Inspection Date: **Not reported**
Self Service Permit Expire Date: **Not reported**
Fee Due: Not reported

27	**#014816** **214 E 103RD ST** **CHICAGO, IL 60628**	**UST**	**U000865670** **N/A**

UST:

Facility ID: 2016843
Facility Status: EXEMPT
Facility Type: **NONE**
Owner Name: Phillips Petroleum Company
Owner Id: U0011864
Owner Address: 13 D2 Phillips Building
Owner City,St,Zip: Bartlesville, OK 74004

Tank Number: 1
Tank Capacity: 6000
Tank Substance: Gasoline
Last Used Date: 10/1/1979
OSFM First Notify Date: 4/16/1986
Tank Status: **Exempt from registration**
Red Tag Issue Date: Not reported
Install Date: Not reported
Green Tag Decal: **Not reported**
Green Tag Issue Date: **Not reported**
Green Tag Expire Date: **Not reported**
Self Service Permit Inspection Date: **Not reported**
Self Service Permit Expire Date: **Not reported**
Fee Due: $100.00

Tank Number: 2
Tank Capacity: 6000
Tank Substance: Gasoline
Last Used Date: 10/1/1979
OSFM First Notify Date: 4/16/1986
Tank Status: **Exempt from registration**
Red Tag Issue Date: Not reported
Install Date: Not reported
Green Tag Decal: **Not reported**
Green Tag Issue Date: **Not reported**
Green Tag Expire Date: **Not reported**
Self Service Permit Inspection Date: **Not reported**
Self Service Permit Expire Date: **Not reported**
Fee Due: $100.00

Tank Number: 3
Tank Capacity: 560
Tank Substance: Used Oil
Last Used Date: 10/1/1979
OSFM First Notify Date: 4/16/1986
Tank Status: **Exempt from registration**
Red Tag Issue Date: Not reported

Map ID	Site	Database(s)	EPA ID Number

#014816 (Continued) **U000865670**

Install Date:	Not reported
Green Tag Decal:	**Not reported**
Green Tag Issue Date:	**Not reported**
Green Tag Expire Date:	**Not reported**
Self Service Permit Inspection Date:	**Not reported**
Self Service Permit Expire Date:	**Not reported**
Fee Due:	$100.00

---

28 **CHICAGO DEPARTMENT OF ENVIRONMENT** **INST CONTROL** **S109143364**
501 EAST 103RD STREET **SRP** **N/A**
CHICAGO, IL 60628

IL INSTUTIONAL CONTROL:

Illinois EPA Id:	0316495132
NFR Letter:	09/29/2009
Date NFR Recorded:	Not reported
Type Of Site:	Industrial/Commercial
Comprehensive / Focused:	Focused
Remediation Applicant Title:	Mr.
Remediation Applicant Name:	Tawfik Tawil
RA Company:	Millenium Investment & Development, Inc.
RA Address:	9224 South Oketo Avenue
RA Secondary Address:	Not reported
RA City,St,Zip:	Bridgeview, IL 60455-
Institutional Controls:	Groundwater use restriction
Engineered Barriers:	Not reported
Worker Caution:	False
Acres:	0.497

SRP:

IL EPA Id:	0316495132
US EPA Id:	Not reported
Longitude:	-87.61091
Latitude:	41.70711
Contact Name:	Tawfik Tawil
Contact Address:	9224 South Oketo Avenue
Contact Address2:	Not reported
Contact City,St,Zip:	Bridgeview, IL 60455-
Contact Phone:	(630) 688-0277
Date Enrolled:	06/30/2008
Point Of Contact:	Dana S. Rose
Consultant Company:	Adept Environmental Solutions, Inc.
Consultant Address:	1100 South Waiola Avenue
Consultant Address2:	Not reported
Consultant City,St,Zip:	LaGrange, IL 60525-
Consultant Phone:	(708) 352-9322
Proj Mgr Assigned:	Smith
Sec. 4 Letter Date:	Not reported
NFR Recorded:	Not reported
Active:	False
Total Acres:	0.497
No Further Remediation Letter Dt:	09/29/2009
Remediation Applicant Co:	Millenium Investment & Development, Inc.
Remediation Applicant Title:	Mr.
Remediation Applicant Name:	Mr. Tawfik Tawil
Remediation Applicant Company:	Millenium Investment & Development, Inc.
Remediation Applicant Address:	9224 South Oketo Avenue

Map ID	Site	Database(s)	EPA ID Number

CHICAGO DEPARTMENT OF ENVIRONMENT (Continued) **S109143364**

Remediation Applicant Address 2:	Not reported
Remediation Applicant City,St,Zip:	Bridgeview, IL 60455-
Illinois EPA:	0316495132
Site Name:	Chicago Department of Environment
NFR Letter:	2009-09-29
NFR Letter Date Recorded:	Not reported
Site Type:	Industrial/Commercial
Comprehensive/Focused:	Focused
Institutional Controls:	Groundwater use restriction
Barrier:	Not reported
Worker Caution:	False
Acres:	0.497

---

29 **VACANT JIFFY LUBE STORE 208** **LUST** **U002112807**
350 EAST 103RD STREET **UST** **N/A**
CHICAGO, IL 60628

LUST:

Incident Num:	950708
IL EPA Id:	0316505017
Product:	Other Petro
IEMA Date:	04/10/1995
Project Manager:	Putrich
Project Manager Phone:	(217) 524-4827
Email:	Steve.Putrich@illinois.gov
PRP Name:	Pennzoil
PRP Contact:	Dan McQuillen
PRP Address:	P.O. Box 2967
PRP City,St,Zip:	Houston, TX 77252-2967
PRP Phone:	Not reported
Site Classification:	Not reported
Section 57.5(g) Letter:	732
Date Section 57.5(g) Letter:	10/23/1995
Non LUST Determination Letter:	Not reported
20 Report Received:	Not reported
45 Report Received:	Not reported
NFA/NFR Letter:	**Not reported**
NFR Date Recorded:	Not reported

UST:

Facility ID:	2033802
Facility Status:	CLOSED
Facility Type:	**PETROLEUM DISTRIBUTOR**
Owner Name:	Jiffy Lube International
Owner Id:	U0007899
Owner Address:	700 Milam - 10th Floor P.O. Box 2967
Owner City,St,Zip:	Houston, TX 77002
Tank Number:	1
Tank Capacity:	2000
Tank Substance:	Not reported
Last Used Date:	Not reported
OSFM First Notify Date:	12/1/1994
Tank Status:	**Removed**
Red Tag Issue Date:	Not reported
Install Date:	1/1/1901

Map ID	Site	Database(s)	EPA ID Number
	VACANT JIFFY LUBE STORE 208 (Continued)		**U002112807**

Green Tag Decal:	**Not reported**
Green Tag Issue Date:	**Not reported**
Green Tag Expire Date:	**Not reported**
Self Service Permit Inspection Date:	**Not reported**
Self Service Permit Expire Date:	**Not reported**
Fee Due:	Not reported

Tank Number:	2
Tank Capacity:	1000
Tank Substance:	Used Oil
Last Used Date:	Not reported
OSFM First Notify Date:	12/1/1994
Tank Status:	**Removed**
Red Tag Issue Date:	Not reported
Install Date:	1/1/1901
Green Tag Decal:	**Not reported**
Green Tag Issue Date:	**Not reported**
Green Tag Expire Date:	**Not reported**
Self Service Permit Inspection Date:	**Not reported**
Self Service Permit Expire Date:	**Not reported**
Fee Due:	Not reported

Tank Number:	3
Tank Capacity:	1000
Tank Substance:	Not reported
Last Used Date:	Not reported
OSFM First Notify Date:	4/17/1995
Tank Status:	**Removed**
Red Tag Issue Date:	Not reported
Install Date:	1/1/1902
Green Tag Decal:	**Not reported**
Green Tag Issue Date:	**Not reported**
Green Tag Expire Date:	**Not reported**
Self Service Permit Inspection Date:	**Not reported**
Self Service Permit Expire Date:	**Not reported**
Fee Due:	Not reported

Tank Number:	4
Tank Capacity:	1000
Tank Substance:	Heating Oil
Last Used Date:	Not reported
OSFM First Notify Date:	4/17/1995
Tank Status:	**Removed**
Red Tag Issue Date:	Not reported
Install Date:	1/1/1902
Green Tag Decal:	**Not reported**
Green Tag Issue Date:	**Not reported**
Green Tag Expire Date:	**Not reported**
Self Service Permit Inspection Date:	**Not reported**
Self Service Permit Expire Date:	**Not reported**
Fee Due:	Not reported

Map ID	Site	Database(s)	EPA ID Number
29	**350 E 103RD ST** **CHICAGO, IL**	**SPILLS**	**S111893409** **N/A**

SPILLS:

Incident ID:	19950708
Incident Date:	Not reported
Date Received:	04/10/1995
Facility Address:	350 E 103RD ST
Facility City:	CHICAGO
PRP Name:	PENNZOIL
AC:	Not reported

30	**AGUILAR, ABEL** **415 EAST 103RD ST.** **CHICAGO, IL 60628**	**LUST**	**S105958607** **N/A**

LUST:

Incident Num:	20030826
IL EPA Id:	0316495152
Product:	Other Petro
IEMA Date:	06/04/2003
Project Manager:	Hale
Project Manager Phone:	(217) 782-1803
Email:	Sam.Hale@illinois.gov
PRP Name:	Not reported
PRP Contact:	Not reported
PRP Address:	Not reported
PRP City,St,Zip:	Not reported
PRP Phone:	Not reported
Site Classification:	Not reported
Section 57.5(g) Letter:	P.A.
Date Section 57.5(g) Letter:	10/27/2003
Non LUST Determination Letter:	Not reported
20 Report Received:	07/22/2003
45 Report Received:	07/22/2003
NFA/NFR Letter:	**Not reported**
NFR Date Recorded:	Not reported

30	**415 E 103RD ST** **CHICAGO, IL**	**SPILLS**	**S111914026** **N/A**

SPILLS:

Incident ID:	20030826
Incident Date:	Not reported
Date Received:	06/04/2003
Facility Address:	415 E 103RD ST
Facility City:	CHICAGO
PRP Name:	AGUILAR, ABEL
AC:	Not reported

Map ID	Site	Database(s)	EPA ID Number
30	**VACANT BUILDING** **415 E 103RD AVE THIRD PARTY REMOVAL** **CHICAGO, IL 60628**	**UST**	**U003907981** **N/A**

UST:

Facility ID:	2041666
Facility Status:	EXEMPT
Facility Type:	**NONE**
Owner Name:	Sheldon Liquors
Owner Id:	U0031274
Owner Address:	421 E 103rd
Owner City,St,Zip:	Chicago, IL 60628
Tank Number:	1
Tank Capacity:	1000
Tank Substance:	Heating Oil
Last Used Date:	Not reported
OSFM First Notify Date:	7/22/2003
Tank Status:	**Exempt from registration**
Red Tag Issue Date:	Not reported
Install Date:	Not reported
Green Tag Decal:	**Not reported**
Green Tag Issue Date:	**Not reported**
Green Tag Expire Date:	**Not reported**
Self Service Permit Inspection Date:	**Not reported**
Self Service Permit Expire Date:	**Not reported**
Fee Due:	Not reported

31	**WALGREENS NO 1069** **319 E 103RD ST** **CHICAGO, IL 60628**	**RCRA-SQG**	**1000612045** **ILD984822635**

RCRA-SQG:

Date form received by agency:	11/04/1997
Facility name:	WALGREENS NO 1069
Facility address:	319 E 103RD ST CHICAGO, IL 60628
EPA ID:	ILD984822635
Contact:	HENRY REDD
Contact address:	319 E 103RD ST CHICAGO, IL 60628
Contact country:	US
Contact telephone:	(773) 468-0600
Contact email:	Not reported
EPA Region:	05
Classification:	Small Small Quantity Generator
Description:	Handler: generates more than 100 and less than 1000 kg of hazardous waste during any calendar month and accumulates less than 6000 kg of hazardous waste at any time; or generates 100 kg or less of hazardous waste during any calendar month, and accumulates more than 1000 kg of hazardous waste at any time

Owner/Operator Summary:

Owner/operator name:	WALGREENS
Owner/operator address:	319 E 103RD ST CHICAGO, IL 60628
Owner/operator country:	Not reported
Owner/operator telephone:	(773) 468-0600
Legal status:	Private

Map ID	Site	Database(s)	EPA ID Number

WALGREENS NO 1069 (Continued) **1000612045**

Owner/Operator Type: Owner
Owner/Op start date: Not reported
Owner/Op end date: Not reported

Handler Activities Summary:
U.S. importer of hazardous waste: No
Mixed waste (haz. and radioactive): No
Recycler of hazardous waste: No
Transporter of hazardous waste: No
Treater, storer or disposer of HW: No
Underground injection activity: No
On-site burner exemption: No
Furnace exemption: No
Used oil fuel burner: No
Used oil processor: No
User oil refiner: No
Used oil fuel marketer to burner: No
Used oil Specification marketer: No
Used oil transfer facility: No
Used oil transporter: No

Hazardous Waste Summary:
Waste code: D001
Waste name: IGNITABLE HAZARDOUS WASTES ARE THOSE WASTES WHICH HAVE A FLASHPOINT OF LESS THAN 140 DEGREES FAHRENHEIT AS DETERMINED BY A PENSKY-MARTENS CLOSED CUP FLASH POINT TESTER. ANOTHER METHOD OF DETERMINING THE FLASH POINT OF A WASTE IS TO REVIEW THE MATERIAL SAFETY DATA SHEET, WHICH CAN BE OBTAINED FROM THE MANUFACTURER OR DISTRIBUTOR OF THE MATERIAL. LACQUER THINNER IS AN EXAMPLE OF A COMMONLY USED SOLVENT WHICH WOULD BE CONSIDERED AS IGNITABLE HAZARDOUS WASTE.

Waste code: D011
Waste name: SILVER

Violation Status: No violations found

---

32 **G&J AUTOMOTIVE** **UST** **U001142482**
122 E 103RD ST **N/A**
CHICAGO, IL 60628

UST:
Facility ID: 2026747
Facility Status: CLOSED
Facility Type: **NONE**
Owner Name: G&J Automotive
Owner Id: U0005572
Owner Address: 122 E 103Rd St
Owner City,St,Zip: Chicago, IL 60628

Tank Number: 1
Tank Capacity: 8000
Tank Substance: Gasoline
Last Used Date: 9/1/1988
OSFM First Notify Date: 1/22/1991
Tank Status: **Removed**
Red Tag Issue Date: Not reported
Install Date: Not reported
Green Tag Decal: **Not reported**

Map ID	Site	Database(s)	EPA ID Number
	G&J AUTOMOTIVE (Continued)		**U001142482**

Green Tag Issue Date: **Not reported**
Green Tag Expire Date: **Not reported**
Self Service Permit Inspection Date: **Not reported**
Self Service Permit Expire Date: **Not reported**
Fee Due: No

32	**WALGREENS STORE #5123** **10300 S MICHIGAN** **CHICAGO, IL 60628**	**RCRA-SQG**	**1001960520** **ILR000074518**

RCRA-SQG:

Date form received by agency:	02/02/2000
Facility name:	WALGREENS STORE #5123
Facility address:	10300 S MICHIGAN MICHIGAN & 103RD CHICAGO, IL 60628
EPA ID:	ILR000074518
Contact:	RUSS ROELLER
Contact address:	4020 STIRRUP CREEK DR #211 DURHAM, NC 27703
Contact country:	US
Contact telephone:	(919) 484-3631
Contact email:	Not reported
EPA Region:	05
Classification:	Small Small Quantity Generator
Description:	Handler: generates more than 100 and less than 1000 kg of hazardous waste during any calendar month and accumulates less than 6000 kg of hazardous waste at any time; or generates 100 kg or less of hazardous waste during any calendar month, and accumulates more than 1000 kg of hazardous waste at any time

Owner/Operator Summary:

Owner/operator name:	WALGREEN STORES
Owner/operator address:	200 WILMOT RD DEERFIELD, IL 60013
Owner/operator country:	Not reported
Owner/operator telephone:	(847) 914-2500
Legal status:	Private
Owner/Operator Type:	Owner
Owner/Op start date:	Not reported
Owner/Op end date:	Not reported

Handler Activities Summary:

U.S. importer of hazardous waste:	No
Mixed waste (haz. and radioactive):	No
Recycler of hazardous waste:	No
Transporter of hazardous waste:	No
Treater, storer or disposer of HW:	No
Underground injection activity:	No
On-site burner exemption:	No
Furnace exemption:	No
Used oil fuel burner:	No
Used oil processor:	No
User oil refiner:	No
Used oil fuel marketer to burner:	No
Used oil Specification marketer:	No
Used oil transfer facility:	No

Map ID	Site	Database(s)	EPA ID Number
	WALGREENS STORE #5123 (Continued)		**1001960520**

Used oil transporter: No

Hazardous Waste Summary:
Waste code: D011
Waste name: SILVER

Violation Status: No violations found

32	**E-Z GO #077** **10301 S MICHIGAN AVE** **CHICAGO, IL 60628**	**UST**	**U001142061** **N/A**

UST:

Facility ID:	2017204
Facility Status:	CLOSED
Facility Type:	**NONE**
Owner Name:	Bulk Petroleum Corporation
Owner Id:	U0002119
Owner Address:	9653 North Granville Road
Owner City,St,Zip:	Mequon, WI 53097
Tank Number:	1
Tank Capacity:	99
Tank Substance:	Gasoline
Last Used Date:	Not reported
OSFM First Notify Date:	3/18/1986
Tank Status:	**Removed**
Red Tag Issue Date:	Not reported
Install Date:	Not reported
Green Tag Decal:	**Not reported**
Green Tag Issue Date:	**Not reported**
Green Tag Expire Date:	**Not reported**
Self Service Permit Inspection Date:	**Not reported**
Self Service Permit Expire Date:	**Not reported**
Fee Due:	Not reported
Tank Number:	2
Tank Capacity:	99
Tank Substance:	Gasoline
Last Used Date:	Not reported
OSFM First Notify Date:	3/18/1986
Tank Status:	**Removed**
Red Tag Issue Date:	Not reported
Install Date:	Not reported
Green Tag Decal:	**Not reported**
Green Tag Issue Date:	**Not reported**
Green Tag Expire Date:	**Not reported**
Self Service Permit Inspection Date:	**Not reported**
Self Service Permit Expire Date:	**Not reported**
Fee Due:	Not reported
Tank Number:	3
Tank Capacity:	99
Tank Substance:	Gasoline
Last Used Date:	Not reported
OSFM First Notify Date:	3/18/1986

Map ID	Site	Database(s)	EPA ID Number

E-Z GO #077 (Continued) **U001142061**

Tank Status:	**Removed**
Red Tag Issue Date:	Not reported
Install Date:	Not reported
Green Tag Decal:	**Not reported**
Green Tag Issue Date:	**Not reported**
Green Tag Expire Date:	**Not reported**
Self Service Permit Inspection Date:	**Not reported**
Self Service Permit Expire Date:	**Not reported**
Fee Due:	Not reported

---

33 **SHELL STATION 1545-68** **UST** **U001473624**
1 W 103RD ST STATE **N/A**
CHICAGO, IL 60628

UST:

Facility ID:	2007051
Facility Status:	CLOSED
Facility Type:	**NONE**
Owner Name:	Shell Oil Products
Owner Id:	U0013849
Owner Address:	P.O. Box 2099 Two Shell Plaza
Owner City,St,Zip:	Houston, TX 77252

Tank Number:	1
Tank Capacity:	9520
Tank Substance:	Gasoline
Last Used Date:	Not reported
OSFM First Notify Date:	4/25/1986
Tank Status:	**Removed**
Red Tag Issue Date:	Not reported
Install Date:	Not reported
Green Tag Decal:	**Not reported**
Green Tag Issue Date:	**Not reported**
Green Tag Expire Date:	**Not reported**
Self Service Permit Inspection Date:	**Not reported**
Self Service Permit Expire Date:	**Not reported**
Fee Due:	Not reported

Tank Number:	2
Tank Capacity:	9520
Tank Substance:	Gasoline
Last Used Date:	Not reported
OSFM First Notify Date:	4/25/1986
Tank Status:	**Removed**
Red Tag Issue Date:	Not reported
Install Date:	Not reported
Green Tag Decal:	**Not reported**
Green Tag Issue Date:	**Not reported**
Green Tag Expire Date:	**Not reported**
Self Service Permit Inspection Date:	**Not reported**
Self Service Permit Expire Date:	**Not reported**
Fee Due:	Not reported

Tank Number:	3
Tank Capacity:	9520
Tank Substance:	Gasoline

Map ID	Site	Database(s)	EPA ID Number
	SHELL STATION 1545-68 (Continued)		**U001473624**

Last Used Date:	Not reported
OSFM First Notify Date:	4/25/1986
Tank Status:	**Removed**
Red Tag Issue Date:	Not reported
Install Date:	Not reported
Green Tag Decal:	**Not reported**
Green Tag Issue Date:	**Not reported**
Green Tag Expire Date:	**Not reported**
Self Service Permit Inspection Date:	**Not reported**
Self Service Permit Expire Date:	**Not reported**
Fee Due:	Not reported

33		**SPILLS**	**S111898514**
	10301 S STATE ST **CHICAGO, IL**		**N/A**

SPILLS:

Incident ID:	19970818
Incident Date:	Not reported
Date Received:	05/09/1997
Facility Address:	10301 S STATE ST
Facility City:	CHICAGO
PRP Name:	AMOCO OIL CO
AC:	Not reported

33	**MARATHON GAS STATION & MINI-MART** **10301 S STATE ST** **CHICAGO, IL 60628**	**UST**	**U003914149** **N/A**

UST:

Facility ID:	2041743
Facility Status:	NOT INSTALLED
Facility Type:	**NONE**
Owner Name:	Ali Mohsen
Owner Id:	U0031358
Owner Address:	10301 S State St
Owner City,St,Zip:	Chicago, IL 60628
Tank Number:	1
Tank Capacity:	8000
Tank Substance:	Gasoline
Last Used Date:	Not reported
OSFM First Notify Date:	Not reported
Tank Status:	**Not Installed**
Red Tag Issue Date:	Not reported
Install Date:	Not reported
Green Tag Decal:	**Not reported**
Green Tag Issue Date:	**Not reported**
Green Tag Expire Date:	**Not reported**
Self Service Permit Inspection Date:	**Not reported**
Self Service Permit Expire Date:	**Not reported**
Fee Due:	Not reported
Tank Number:	2
Tank Capacity:	12000

Map ID	Site	Database(s)	EPA ID Number

MARATHON GAS STATION & MINI-MART (Continued) **U003914149**

Tank Substance:	Gasoline
Last Used Date:	Not reported
OSFM First Notify Date:	Not reported
Tank Status:	**Not Installed**
Red Tag Issue Date:	Not reported
Install Date:	Not reported
Green Tag Decal:	**Not reported**
Green Tag Issue Date:	**Not reported**
Green Tag Expire Date:	**Not reported**
Self Service Permit Inspection Date:	**Not reported**
Self Service Permit Expire Date:	**Not reported**
Fee Due:	Not reported

---

33 **AMOCO OIL CO. #15991** **LUST** **S104521516**
10301 SOUTH STATE ST. **N/A**
CHICAGO, IL 60610

LUST:

Incident Num:	970818
IL EPA Id:	0316085301
Product:	Other Petro
IEMA Date:	05/09/1997
Project Manager:	Piggush
Project Manager Phone:	(217) 782-3101
Email:	Michael.Piggush@illinois.gov
PRP Name:	Amoco Oil Co.
PRP Contact:	Lyle Bruce
PRP Address:	28100 Torch Pkwy., 6-S
PRP City,St,Zip:	Warrenville, IL 60555
PRP Phone:	Not reported
Site Classification:	HIGH
Section 57.5(g) Letter:	732
Date Section 57.5(g) Letter:	Not reported
Non LUST Determination Letter:	2002-11-01
20 Report Received:	Not reported
45 Report Received:	07/28/1997
NFA/NFR Letter:	**Not reported**
NFR Date Recorded:	Not reported

---

34 **AMOCO SS #15991 FACILITY#11758** **UST** **U001141959**
103RD & STATE 18599 **N/A**
CHICAGO, IL 60636

UST:

Facility ID:	2020358
Facility Status:	EXEMPT
Facility Type:	**NONE**
Owner Name:	BP Products North America, Inc.
Owner Id:	U0000552
Owner Address:	P. O. Box 6038 Environmental Compliance Department
Owner City,St,Zip:	Artesia, CA 90702
Tank Number:	1
Tank Capacity:	8000
Tank Substance:	Gasoline
Last Used Date:	7/1/1986

Map ID	Site	Database(s)	EPA ID Number

AMOCO SS #15991 FACILITY#11758 (Continued) **U001141959**

OSFM First Notify Date:	4/25/1986
Tank Status:	**Exempt from registration**
Red Tag Issue Date:	Not reported
Install Date:	Not reported
Green Tag Decal:	**Not reported**
Green Tag Issue Date:	**Not reported**
Green Tag Expire Date:	**Not reported**
Self Service Permit Inspection Date:	**Not reported**
Self Service Permit Expire Date:	**Not reported**
Fee Due:	Not reported

Tank Number:	2
Tank Capacity:	8000
Tank Substance:	Gasoline
Last Used Date:	7/1/1986
OSFM First Notify Date:	4/25/1986
Tank Status:	**Exempt from registration**
Red Tag Issue Date:	Not reported
Install Date:	Not reported
Green Tag Decal:	**Not reported**
Green Tag Issue Date:	**Not reported**
Green Tag Expire Date:	**Not reported**
Self Service Permit Inspection Date:	**Not reported**
Self Service Permit Expire Date:	**Not reported**
Fee Due:	Not reported

Tank Number:	3
Tank Capacity:	6000
Tank Substance:	Gasoline
Last Used Date:	7/1/1986
OSFM First Notify Date:	4/25/1986
Tank Status:	**Exempt from registration**
Red Tag Issue Date:	Not reported
Install Date:	Not reported
Green Tag Decal:	**Not reported**
Green Tag Issue Date:	**Not reported**
Green Tag Expire Date:	**Not reported**
Self Service Permit Inspection Date:	**Not reported**
Self Service Permit Expire Date:	**Not reported**
Fee Due:	Not reported

Tank Number:	4
Tank Capacity:	550
Tank Substance:	Used Oil
Last Used Date:	7/1/1986
OSFM First Notify Date:	4/25/1986
Tank Status:	**Exempt from registration**
Red Tag Issue Date:	Not reported
Install Date:	Not reported
Green Tag Decal:	**Not reported**
Green Tag Issue Date:	**Not reported**
Green Tag Expire Date:	**Not reported**
Self Service Permit Inspection Date:	**Not reported**
Self Service Permit Expire Date:	**Not reported**

Map ID	Site	Database(s)	EPA ID Number
	AMOCO SS #15991 FACILITY#11758 (Continued)		**U001141959**

Fee Due: Not reported

34	**CITGO** **210 W. 103RD STREET** **CHICAGO, IL 60628**	**UST**	**U003805663** **N/A**

UST:

Facility ID:	2040667
Facility Status:	ACTIVE
Facility Type:	**SELF-SERVICE STATION**
Owner Name:	WG 8, Inc.
Owner Id:	U0034928
Owner Address:	210 W. 103rd Street
Owner City,St,Zip:	Chicago, IL 60628
Tank Number:	1
Tank Capacity:	15000
Tank Substance:	Gasoline
Last Used Date:	Not reported
OSFM First Notify Date:	3/12/2002
Tank Status:	**Currently in use**
Red Tag Issue Date:	Not reported
Install Date:	11/1/2001
Green Tag Decal:	**N001777**
Green Tag Issue Date:	**3/21/2012**
Green Tag Expire Date:	**12/31/2014**
Self Service Permit Inspection Date:	**Not reported**
Self Service Permit Expire Date:	**Not reported**
Fee Due:	$0.00
Tank Number:	2
Tank Capacity:	10000
Tank Substance:	Gasoline
Last Used Date:	Not reported
OSFM First Notify Date:	3/12/2002
Tank Status:	**Currently in use**
Red Tag Issue Date:	Not reported
Install Date:	11/1/2001
Green Tag Decal:	**N001777**
Green Tag Issue Date:	**3/21/2012**
Green Tag Expire Date:	**12/31/2014**
Self Service Permit Inspection Date:	**Not reported**
Self Service Permit Expire Date:	**Not reported**
Fee Due:	$0.00

34	**201 W 103RD ST** **CHICAGO, IL**	**SPILLS**	**S111878830** **N/A**

SPILLS:

Incident ID:	19903655
Incident Date:	Not reported
Date Received:	12/10/1990
Facility Address:	201 W 103RD ST
Facility City:	CHICAGO

Map ID	Site	Database(s)	EPA ID Number
	(Continued)		**S111878830**

PRP Name: F & DARDEN DRY CLEANERS
AC: Not reported

34	**201 W 103RD ST** **CHICAGO, IL**	**SPILLS**	**S111878463** **N/A**

SPILLS:
Incident ID: 19903286
Incident Date: Not reported
Date Received: 11/07/1990
Facility Address: 201 W 103RD ST
Facility City: CHICAGO
PRP Name: OXY USA INC.
AC: Not reported

34	**ONE HOUR MARTENIZING** **201 WEST 103RD ST.** **CHICAGO, IL 60628**	**LUST**	**S103292372** **N/A**

LUST:
Incident Num: 903286
IL EPA Id: 0316495013
Product: Gasoline
IEMA Date: 11/07/1990
Project Manager: NOT ASSIGNED
Project Manager Phone: Not reported
Email: Not reported
PRP Name: F & R Darden Corp.
PRP Contact: Renee Darden
PRP Address: 201 West 103rd St.
PRP City,St,Zip: Chicago, IL 60628
PRP Phone: Not reported
Site Classification: Not reported
Section 57.5(g) Letter: 731
Date Section 57.5(g) Letter: Not reported
Non LUST Determination Letter: Not reported
20 Report Received: Not reported
45 Report Received: Not reported
NFA/NFR Letter: 02/27/1991
NFR Date Recorded: Not reported

Incident Num: 903655
IL EPA Id: 0316495013
Product: Gasoline
IEMA Date: 12/11/1990
Project Manager: Nifong
Project Manager Phone: Not reported
Email: Not reported
PRP Name: Fred Darden
PRP Contact: Not reported
PRP Address: 201 West 103rd St.
PRP City,St,Zip: Chicago, IL 60606
PRP Phone: Not reported
Site Classification: Not reported
Section 57.5(g) Letter: 731

Map ID	Site	Database(s)	EPA ID Number
	ONE HOUR MARTENIZING (Continued)		**S103292372**

Date Section 57.5(g) Letter: Not reported
Non LUST Determination Letter: Not reported
20 Report Received: 02/29/1992
45 Report Received: 02/29/1992
NFA/NFR Letter: 02/27/1991
NFR Date Recorded: Not reported

Map ID	Site	Database(s)	EPA ID Number
34	**201-217 E 23RD ST** **CHICAGO, IL**	**SPILLS**	**S108045754** **N/A**

SPILLS:
Incident ID: 20040644
Incident Date: 05/04/2004
Date Received: 05/06/2004
Facility Address: 201-217 E 23RD ST
Facility City: CHICAGO
PRP Name: MPEA
AC: Not reported

Map ID	Site	Database(s)	EPA ID Number
34	**VACANT LOT** **201-217 EAST 23RD STREET** **CHICAGO, IL 60616**	**LUST** **UST**	**U003975109** **N/A**

LUST:
Incident Num: 20040644
IL EPA Id: 0316345050
Product: Uset Oil
IEMA Date: 05/06/2004
Project Manager: Rothering
Project Manager Phone: (217) 785-1858
Email: Scott.Rothering@illinois.gov
PRP Name: Not reported
PRP Contact: Not reported
PRP Address: Not reported
PRP City,St,Zip: Not reported
PRP Phone: Not reported
Site Classification: Not reported
Section 57.5(g) Letter: P.A.
Date Section 57.5(g) Letter: Not reported
Non LUST Determination Letter: Not reported
20 Report Received: 06/14/2004
45 Report Received: 10/01/2004
NFA/NFR Letter: 11/17/2004
NFR Date Recorded: 02/25/2005

UST:
Facility ID: 2042284
Facility Status: EXEMPT
Facility Type: NONE
Owner Name: Metropolitan Pier & Expostion Authority
Owner Id: U0031837
Owner Address: 301 E. Cermak Rd.
Owner City,St,Zip: Chicago, IL 60616

Tank Number: 1

Map ID	Site	Database(s)	EPA ID Number
	VACANT LOT (Continued)		**U003975109**

Tank Capacity:	300
Tank Substance:	Used Oil
Last Used Date:	12/31/1973
OSFM First Notify Date:	Not reported
Tank Status:	**Exempt from registration**
Red Tag Issue Date:	Not reported
Install Date:	Not reported
Green Tag Decal:	**Not reported**
Green Tag Issue Date:	**Not reported**
Green Tag Expire Date:	**Not reported**
Self Service Permit Inspection Date:	**Not reported**
Self Service Permit Expire Date:	**Not reported**
Fee Due:	Not reported

34	**F & R QUALITY CLEANERS** **201 W. 103RD ST.** **CHICAGO, IL 60628**	**RCRA-SQG**	**1000117870** **ILD982065310**

RCRA-SQG:

Date form received by agency:	05/12/1987
Facility name:	ONE HOUR MARTINIZING
Facility address:	201 W 103RD ST CHICAGO, IL 60628
EPA ID:	ILD982065310
Contact:	RENEE DARDEN
Contact address:	201 W 103RD ST CHICAGO, IL 60628
Contact country:	US
Contact telephone:	(312) 821-6738
Contact email:	Not reported
EPA Region:	05
Classification:	Small Small Quantity Generator
Description:	Handler: generates more than 100 and less than 1000 kg of hazardous waste during any calendar month and accumulates less than 6000 kg of hazardous waste at any time; or generates 100 kg or less of hazardous waste during any calendar month, and accumulates more than 1000 kg of hazardous waste at any time

Owner/Operator Summary:

Owner/operator name:	NAME NOT REPORTED
Owner/operator address:	ADDRESS NOT REPORTED CITY NOT REPORTED, AK 99998
Owner/operator country:	Not reported
Owner/operator telephone:	(312) 555-1212
Legal status:	Private
Owner/Operator Type:	Operator
Owner/Op start date:	Not reported
Owner/Op end date:	Not reported

Owner/operator name:	F AND R DARDEN CORP
Owner/operator address:	ADDRESS NOT REPORTED CITY NOT REPORTED, AK 99998
Owner/operator country:	Not reported
Owner/operator telephone:	(312) 555-1212
Legal status:	Private
Owner/Operator Type:	Owner
Owner/Op start date:	Not reported

Map ID	Site	Database(s)	EPA ID Number

F & R QUALITY CLEANERS (Continued) **1000117870**

Owner/Op end date: Not reported

Handler Activities Summary:

U.S. importer of hazardous waste:	No
Mixed waste (haz. and radioactive):	No
Recycler of hazardous waste:	No
Transporter of hazardous waste:	No
Treater, storer or disposer of HW:	No
Underground injection activity:	No
On-site burner exemption:	No
Furnace exemption:	No
Used oil fuel burner:	No
Used oil processor:	No
User oil refiner:	No
Used oil fuel marketer to burner:	No
Used oil Specification marketer:	No
Used oil transfer facility:	No
Used oil transporter:	No

Hazardous Waste Summary:

Waste code: F002

Waste name: THE FOLLOWING SPENT HALOGENATED SOLVENTS: TETRACHLOROETHYLENE, METHYLENE CHLORIDE, TRICHLOROETHYLENE, 1,1,1-TRICHLOROETHANE, CHLOROBENZENE, 1,1,2-TRICHLORO-1,2,2-TRIFLUOROETHANE, ORTHO-DICHLOROBENZENE, TRICHLOROFLUOROMETHANE, AND 1,1,2-TRICHLOROETHANE; ALL SPENT SOLVENT MIXTURES/BLENDS CONTAINING, BEFORE USE, A TOTAL OF TEN PERCENT OR MORE (BY VOLUME) OF ONE OR MORE OF THE ABOVE HALOGENATED SOLVENTS OR THOSE LISTED IN F001, F004, OR F005, AND STILL BOTTOMS FROM THE RECOVERY OF THESE SPENT SOLVENTS AND SPENT SOLVENT MIXTURES.

Violation Status: No violations found

---

34 **MCCORMICK PLACE VACANT LOT** **UST** **U003971916**
201-217 E. CERMAK RD. **N/A**
CHICAGO, IL 60616

UST:

Facility ID:	2042068
Facility Status:	EXEMPT
Facility Type:	**NONE**
Owner Name:	Metropolitan Pier & Expostion Authority
Owner Id:	U0031837
Owner Address:	301 E. Cermak Rd.
Owner City,St,Zip:	Chicago, IL 60616
Tank Number:	1
Tank Capacity:	1000
Tank Substance:	Heating Oil
Last Used Date:	12/31/1973
OSFM First Notify Date:	4/13/2004
Tank Status:	**Exempt from registration**
Red Tag Issue Date:	Not reported
Install Date:	1/1/1901
Green Tag Decal:	**Not reported**
Green Tag Issue Date:	**Not reported**
Green Tag Expire Date:	**Not reported**
Self Service Permit Inspection Date:	**Not reported**

Map ID	Site	Database(s)	EPA ID Number
	MCCORMICK PLACE VACANT LOT (Continued)		**U003971916**

Self Service Permit Expire Date: **Not reported**
Fee Due: Not reported

34	**CONSTRUCTION SITE** **201-231 W. 87TH STREET** **CHICAGO, IL 60620**	**UST**	**U004060420** **N/A**

UST:

Facility ID:	2043357
Facility Status:	EXEMPT
Facility Type:	**NONE**
Owner Name:	Berkshire - West 87th Street, LLC
Owner Id:	U0033605
Owner Address:	41 Taylor Street
Owner City,St,Zip:	Springfield, MA 011031205

Tank Number:	1
Tank Capacity:	3000
Tank Substance:	Lubricating Oil
Last Used Date:	12/31/1973
OSFM First Notify Date:	Not reported
Tank Status:	**Exempt from registration**
Red Tag Issue Date:	Not reported
Install Date:	Not reported
Green Tag Decal:	**Not reported**
Green Tag Issue Date:	**Not reported**
Green Tag Expire Date:	**Not reported**
Self Service Permit Inspection Date:	**Not reported**
Self Service Permit Expire Date:	**Not reported**
Fee Due:	Not reported

Tank Number:	2
Tank Capacity:	1000
Tank Substance:	Gasoline
Last Used Date:	12/31/1973
OSFM First Notify Date:	Not reported
Tank Status:	**Exempt from registration**
Red Tag Issue Date:	Not reported
Install Date:	Not reported
Green Tag Decal:	**Not reported**
Green Tag Issue Date:	**Not reported**
Green Tag Expire Date:	**Not reported**
Self Service Permit Inspection Date:	**Not reported**
Self Service Permit Expire Date:	**Not reported**
Fee Due:	Not reported

Tank Number:	3
Tank Capacity:	6500
Tank Substance:	Heating Oil
Last Used Date:	12/31/1973
OSFM First Notify Date:	Not reported
Tank Status:	**Exempt from registration**
Red Tag Issue Date:	Not reported
Install Date:	Not reported
Green Tag Decal:	**Not reported**
Green Tag Issue Date:	**Not reported**

Map ID	Site	Database(s)	EPA ID Number

CONSTRUCTION SITE (Continued) **U004060420**

Green Tag Expire Date:	**Not reported**
Self Service Permit Inspection Date:	**Not reported**
Self Service Permit Expire Date:	**Not reported**
Fee Due:	Not reported

Tank Number:	4
Tank Capacity:	6500
Tank Substance:	Heating Oil
Last Used Date:	12/31/1973
OSFM First Notify Date:	Not reported
Tank Status:	**Exempt from registration**
Red Tag Issue Date:	Not reported
Install Date:	Not reported
Green Tag Decal:	**Not reported**
Green Tag Issue Date:	**Not reported**
Green Tag Expire Date:	**Not reported**
Self Service Permit Inspection Date:	**Not reported**
Self Service Permit Expire Date:	**Not reported**
Fee Due:	Not reported

Tank Number:	5
Tank Capacity:	6500
Tank Substance:	Heating Oil
Last Used Date:	12/31/1973
OSFM First Notify Date:	Not reported
Tank Status:	**Exempt from registration**
Red Tag Issue Date:	Not reported
Install Date:	Not reported
Green Tag Decal:	**Not reported**
Green Tag Issue Date:	**Not reported**
Green Tag Expire Date:	**Not reported**
Self Service Permit Inspection Date:	**Not reported**
Self Service Permit Expire Date:	**Not reported**
Fee Due:	Not reported

Tank Number:	6
Tank Capacity:	6500
Tank Substance:	Heating Oil
Last Used Date:	12/31/1973
OSFM First Notify Date:	Not reported
Tank Status:	**Exempt from registration**
Red Tag Issue Date:	Not reported
Install Date:	Not reported
Green Tag Decal:	**Not reported**
Green Tag Issue Date:	**Not reported**
Green Tag Expire Date:	**Not reported**
Self Service Permit Inspection Date:	**Not reported**
Self Service Permit Expire Date:	**Not reported**
Fee Due:	Not reported

Tank Number:	7
Tank Capacity:	6500
Tank Substance:	Heating Oil

Map ID	Site	Database(s)	EPA ID Number

CONSTRUCTION SITE (Continued) **U004060420**

Last Used Date:	12/31/1973
OSFM First Notify Date:	Not reported
Tank Status:	**Exempt from registration**
Red Tag Issue Date:	Not reported
Install Date:	Not reported
Green Tag Decal:	**Not reported**
Green Tag Issue Date:	**Not reported**
Green Tag Expire Date:	**Not reported**
Self Service Permit Inspection Date:	**Not reported**
Self Service Permit Expire Date:	**Not reported**
Fee Due:	Not reported

Tank Number:	8
Tank Capacity:	6500
Tank Substance:	Heating Oil
Last Used Date:	12/31/1973
OSFM First Notify Date:	Not reported
Tank Status:	**Exempt from registration**
Red Tag Issue Date:	Not reported
Install Date:	Not reported
Green Tag Decal:	**Not reported**
Green Tag Issue Date:	**Not reported**
Green Tag Expire Date:	**Not reported**
Self Service Permit Inspection Date:	**Not reported**
Self Service Permit Expire Date:	**Not reported**
Fee Due:	Not reported

---

35 **SPILLS** **S108045282**

105 W 103RD ST **N/A**
CHICAGO, IL

SPILLS:

Incident ID:	20040313
Incident Date:	Not reported
Date Received:	03/10/2004
Facility Address:	105 W 103RD ST
Facility City:	CHICAGO
PRP Name:	UNKNOWN
AC:	Not reported

---

41 **NEW LANGSTON HUGHES ELEMENTARY SCHOOL** **ENG CONTROLS** **S108891246**
10320 SOUTH WENTWORTH AVENUE **SRP** **N/A**
CHICAGO, IL 60628

ENGINEERING CONTROLS:

Illinois Epa Id:	0316505045
NFR Letter:	08/03/2009
Date NFR Recorded:	09/10/2009
Type Of Site:	Residential
Comprehensive / Focused:	Comprehensive
Remediation Applicant Title:	Ms.
Remediation Applicant Name:	LeeAnn Tomas-Foster
RA Company:	Public Building Commission of Chicago
RA Address:	50 West Washington Street
RA Secondary Address:	Room 200

Map ID	Site	Database(s)	EPA ID Number

NEW LANGSTON HUGHES ELEMENTARY SCHOOL (Continued) **S108891246**

RA City,St,Zip:	Chicago, IL 60602-
Institutional Controls:	Not reported
Engineered Barriers:	Clean soil barrier
Worker Caution:	True
Acres:	3

SRP:

IL EPA Id:	0316505045
US EPA Id:	Not reported
Longitude:	-87.62958
Latitude:	41.70653
Contact Name:	LeeAnn Tomas-Foster
Contact Address:	50 West Washington Street
Contact Address2:	Room 200
Contact City,St,Zip:	Chicago, IL 60602-
Contact Phone:	(312) 930-5270
Date Enrolled:	09/06/2007
Point Of Contact:	Ala E. Sassila, P.E.
Consultant Company:	GSG Consultants, Inc.
Consultant Address:	855 West Adams Street
Consultant Address2:	Suite 200
Consultant City,St,Zip:	Chicago, IL 60607-
Consultant Phone:	(312) 733-6262
Proj Mgr Assigned:	Baldwin
Sec. 4 Letter Date:	Not reported
NFR Recorded:	09/10/2009
Active:	False
Total Acres:	3
No Further Remediation Letter Dt:	08/03/2009
Remediation Applicant Co:	Public Building Commission of Chicago
Remediation Applicant Title:	Ms.
Remediation Applicant Name:	Ms. LeeAnn Tomas-Foster
Remediation Applicant Company:	Public Building Commission of Chicago
Remediation Applicant Address:	50 West Washington Street
Remediation Applicant Address 2:	Room 200
Remediation Applicant City,St,Zip:	Chicago, IL 60602-
Illinois EPA:	0316505045
Site Name:	New Langston Hughes Elementary School
NFR Letter:	2009-08-03
NFR Letter Date Recorded:	2009-09-10
Site Type:	Residential
Comprehensive/Focused:	Comprehensive
Institutional Controls:	Not reported
Barrier:	Clean soil barrier
Worker Caution:	True
Acres:	3

Map ID	Site	Database(s)	EPA ID Number
42	**AMERICAN IDEAL** **10351 S MICHIGAN AVE** **CHICAGO, IL 60628**	**RCRA-SQG**	**1010563717** **ILR000151258**

RCRA-SQG:

Date form received by agency:	01/08/2008
Facility name:	AMERICAN IDEAL
Facility address:	10351 S MICHIGAN AVE CHICAGO, IL 60628
EPA ID:	ILR000151258
Contact:	KERRY KOHN
Contact address:	Not reported Not reported
Contact country:	Not reported
Contact telephone:	(773) 785-0687
Contact email:	Not reported
EPA Region:	05
Classification:	Small Small Quantity Generator
Description:	Handler: generates more than 100 and less than 1000 kg of hazardous waste during any calendar month and accumulates less than 6000 kg of hazardous waste at any time; or generates 100 kg or less of hazardous waste during any calendar month, and accumulates more than 1000 kg of hazardous waste at any time

Owner/Operator Summary:

Owner/operator name:	AMERICAN IDEAL
Owner/operator address:	Not reported Not reported
Owner/operator country:	Not reported
Owner/operator telephone:	Not reported
Legal status:	Private
Owner/Operator Type:	Owner
Owner/Op start date:	01/08/2008
Owner/Op end date:	Not reported

Owner/operator name:	AMERICAN IDEAL
Owner/operator address:	Not reported Not reported
Owner/operator country:	Not reported
Owner/operator telephone:	Not reported
Legal status:	Private
Owner/Operator Type:	Operator
Owner/Op start date:	01/08/2008
Owner/Op end date:	Not reported

Handler Activities Summary:

U.S. importer of hazardous waste:	No
Mixed waste (haz. and radioactive):	No
Recycler of hazardous waste:	No
Transporter of hazardous waste:	No
Treater, storer or disposer of HW:	No
Underground injection activity:	No
On-site burner exemption:	No
Furnace exemption:	No
Used oil fuel burner:	No
Used oil processor:	No
User oil refiner:	No
Used oil fuel marketer to burner:	No

Map ID	Site	Database(s)	EPA ID Number

AMERICAN IDEAL (Continued) **1010563717**

Used oil Specification marketer: No
Used oil transfer facility: No
Used oil transporter: No

Hazardous Waste Summary:
Waste code: D001
Waste name: IGNITABLE HAZARDOUS WASTES ARE THOSE WASTES WHICH HAVE A FLASHPOINT OF LESS THAN 140 DEGREES FAHRENHEIT AS DETERMINED BY A PENSKY-MARTENS CLOSED CUP FLASH POINT TESTER. ANOTHER METHOD OF DETERMINING THE FLASH POINT OF A WASTE IS TO REVIEW THE MATERIAL SAFETY DATA SHEET, WHICH CAN BE OBTAINED FROM THE MANUFACTURER OR DISTRIBUTOR OF THE MATERIAL. LACQUER THINNER IS AN EXAMPLE OF A COMMONLY USED SOLVENT WHICH WOULD BE CONSIDERED AS IGNITABLE HAZARDOUS WASTE.

Violation Status: No violations found

---

42 **AMERICAN IDEAL CLEANING CO., INC.** **UST** **U001141846**
10351 S. MICHIGAN AVE. **N/A**
CHICAGO, IL 60628

UST:
Facility ID: 2022018
Facility Status: CLOSED
Facility Type: COMMERCIAL / RETAIL
Owner Name: American Ideal Cleaning Co., Inc.
Owner Id: U0000499
Owner Address: 10341 S. Michigan Ave.
Owner City,St,Zip: Chicago, IL 60628

Tank Number: 1
Tank Capacity: 3000
Tank Substance: Cleaning Solvent
Last Used Date: 1/1/1983
OSFM First Notify Date: 5/6/1986
Tank Status: Exempt from registration
Red Tag Issue Date: Not reported
Install Date: 1/1/1959
Green Tag Decal: G001592
Green Tag Issue Date: 4/21/2005
Green Tag Expire Date: 12/31/2008
Self Service Permit Inspection Date: Not reported
Self Service Permit Expire Date: Not reported
Fee Due: Not reported

Tank Number: 2
Tank Capacity: 3000
Tank Substance: Cleaning Solvent
Last Used Date: 1/1/1983
OSFM First Notify Date: 5/6/1986
Tank Status: Exempt from registration
Red Tag Issue Date: Not reported
Install Date: 1/1/1959
Green Tag Decal: G001592
Green Tag Issue Date: 4/21/2005
Green Tag Expire Date: 12/31/2008
Self Service Permit Inspection Date: Not reported
Self Service Permit Expire Date: Not reported

Map ID	Site	Database(s)	EPA ID Number
	AMERICAN IDEAL CLEANING CO., INC. (Continued)		**U001141846**

Fee Due:	Not reported

Tank Number:	3
Tank Capacity:	1000
Tank Substance:	Cleaning Solvent
Last Used Date:	Not reported
OSFM First Notify Date:	5/6/1986
Tank Status:	**Exempt from registration**
Red Tag Issue Date:	Not reported
Install Date:	1/1/1976
Green Tag Decal:	**G001592**
Green Tag Issue Date:	**4/21/2005**
Green Tag Expire Date:	**12/31/2008**
Self Service Permit Inspection Date:	**Not reported**
Self Service Permit Expire Date:	**Not reported**
Fee Due:	No

Tank Number:	4
Tank Capacity:	1000
Tank Substance:	Cleaning Solvent
Last Used Date:	Not reported
OSFM First Notify Date:	5/6/1986
Tank Status:	**Exempt from registration**
Red Tag Issue Date:	Not reported
Install Date:	1/1/1976
Green Tag Decal:	**G001592**
Green Tag Issue Date:	**4/21/2005**
Green Tag Expire Date:	**12/31/2008**
Self Service Permit Inspection Date:	**Not reported**
Self Service Permit Expire Date:	**Not reported**
Fee Due:	No

Tank Number:	5
Tank Capacity:	6000
Tank Substance:	Cleaning Solvent
Last Used Date:	8/16/2007
OSFM First Notify Date:	5/6/1986
Tank Status:	**Removed**
Red Tag Issue Date:	Not reported
Install Date:	10/1/1983
Green Tag Decal:	**G001592**
Green Tag Issue Date:	**4/21/2005**
Green Tag Expire Date:	**12/31/2008**
Self Service Permit Inspection Date:	**Not reported**
Self Service Permit Expire Date:	**Not reported**
Fee Due:	No

Map ID	Site	Database(s)	EPA ID Number
42	**AMERICAN IDEAL CLEANING COMPANY INC** **10351 SOUTH MICHIGAN AVENUE** **CHICAGO, IL 60628**	**DRYCLEANERS**	**S106540576** **N/A**

DRYCLEANERS:

Facility Id:	1016-9687-01
DC No:	DC-00747
Facility Contact:	KERRY KOHN
License Expires:	12/31/2012

43	**ROSELAND PLACE** **10400-10420 SOUTH MICHIGAN AVENUE** **CHICAGO, IL 60628**	**INST CONTROL** **SRP**	**S106967073** **N/A**

IL INSTUTIONAL CONTROL:

Illinois EPA Id:	0316495164
NFR Letter:	09/30/2009
Date NFR Recorded:	10/06/2009
Type Of Site:	Residential
Comprehensive / Focused:	Comprehensive
Remediation Applicant Title:	Ms.
Remediation Applicant Name:	Deborah Dixon
RA Company:	NHS Redevelopment Corporation
RA Address:	1279 North Milwaukee Avenue
RA Secondary Address:	Not reported
RA City,St,Zip:	Chicago, IL 60622-
Institutional Controls:	Groundwater use restriction
Engineered Barriers:	Not reported
Worker Caution:	False
Acres:	1.95

SRP:

IL EPA Id:	0316495164
US EPA Id:	ILR000141622
Longitude:	-87.62109
Latitude:	41.70483
Contact Name:	Deborah Dixon
Contact Address:	1279 North Milwaukee Avenue
Contact Address2:	Suite 500
Contact City,St,Zip:	Chicago, IL 60622-
Contact Phone:	(773) 568-1020
Date Enrolled:	06/10/2005
Point Of Contact:	Paul S. Bernstein
Consultant Company:	MACTEC
Consultant Address:	5440 North Cumberland Avenue
Consultant Address2:	Suite 250
Consultant City,St,Zip:	Chicago, IL 60656-
Consultant Phone:	(773) 693-6030
Proj Mgr Assigned:	Rossi
Sec. 4 Letter Date:	Not reported
NFR Recorded:	10/06/2009
Active:	True
Total Acres:	1.95
No Further Remediation Letter Dt:	09/30/2009
Remediation Applicant Co:	Roseland Place, Inc. NFP
Remediation Applicant Title:	Vice President
Remediation Applicant Name:	Ms. Deborah Dixon
Remediation Applicant Company:	NHS Redevelopment Corporation
Remediation Applicant Address:	1279 North Milwaukee Avenue

Map ID	Site	Database(s)	EPA ID Number

ROSELAND PLACE (Continued) **S106967073**

Remediation Applicant Address 2:	Not reported
Remediation Applicant City,St,Zip:	Chicago, IL 60622-
Illinois EPA:	0316495164
Site Name:	Roseland Place
NFR Letter:	2009-09-30
NFR Letter Date Recorded:	2009-10-06
Site Type:	Residential
Comprehensive/Focused:	Comprehensive
Institutional Controls:	Groundwater use restriction
Barrier:	Not reported
Worker Caution:	False
Acres:	1.95

IL EPA Id:	0316495164
US EPA Id:	ILR000141622
Longitude:	-87.62109
Latitude:	41.70483
Contact Name:	Deborah Dixon
Contact Address:	1279 North Milwaukee Avenue
Contact Address2:	Suite 500
Contact City,St,Zip:	Chicago, IL 60622-
Contact Phone:	(773) 568-1020
Date Enrolled:	06/10/2005
Point Of Contact:	Paul S. Bernstein
Consultant Company:	MACTEC
Consultant Address:	5440 North Cumberland Avenue
Consultant Address2:	Suite 250
Consultant City,St,Zip:	Chicago, IL 60656-
Consultant Phone:	(773) 693-6030
Proj Mgr Assigned:	Rossi
Sec. 4 Letter Date:	Not reported
NFR Recorded:	04/24/2007
Active:	True
Total Acres:	1.95
No Further Remediation Letter Dt:	03/26/2007
Remediation Applicant Co:	Roseland Place, Inc. NFP
Remediation Applicant Title:	Vice President
Remediation Applicant Name:	Ms. Deborah Dixon
Remediation Applicant Company:	NHS Redevelopment Corporation
Remediation Applicant Address:	1279 North Milwaukee Avenue
Remediation Applicant Address 2:	Not reported
Remediation Applicant City,St,Zip:	Chicago, IL 60622-
Illinois EPA:	0316495164
Site Name:	Roseland Place
NFR Letter:	2009-09-30
NFR Letter Date Recorded:	2009-10-06
Site Type:	Residential
Comprehensive/Focused:	Comprehensive
Institutional Controls:	Groundwater use restriction
Barrier:	Not reported
Worker Caution:	False
Acres:	1.95

Map ID	Site	Database(s)	EPA ID Number
43	**VACANT PROPERTY** **10400-10420 S. MICHIGAN AVENUE** **CHICAGO, IL 60628**	**UST**	**U004051774** **N/A**

UST:

Facility ID:	2043289
Facility Status:	EXEMPT
Facility Type:	**NONE**
Owner Name:	Neighborhood Housing Services of Chicago
Owner Id:	U0033496
Owner Address:	11101 S. Michigan
Owner City,St,Zip:	Chicago, IL 60628

Tank Number:	1
Tank Capacity:	2000
Tank Substance:	Heating Oil
Last Used Date:	12/31/1973
OSFM First Notify Date:	Not reported
Tank Status:	**Exempt from registration**
Red Tag Issue Date:	Not reported
Install Date:	Not reported
Green Tag Decal:	**Not reported**
Green Tag Issue Date:	**Not reported**
Green Tag Expire Date:	**Not reported**
Self Service Permit Inspection Date:	**Not reported**
Self Service Permit Expire Date:	**Not reported**
Fee Due:	Not reported

Tank Number:	2
Tank Capacity:	2000
Tank Substance:	Heating Oil
Last Used Date:	12/31/1973
OSFM First Notify Date:	Not reported
Tank Status:	**Exempt from registration**
Red Tag Issue Date:	Not reported
Install Date:	Not reported
Green Tag Decal:	**Not reported**
Green Tag Issue Date:	**Not reported**
Green Tag Expire Date:	**Not reported**
Self Service Permit Inspection Date:	**Not reported**
Self Service Permit Expire Date:	**Not reported**
Fee Due:	Not reported

Tank Number:	3
Tank Capacity:	275
Tank Substance:	Waste Oil
Last Used Date:	12/31/1973
OSFM First Notify Date:	Not reported
Tank Status:	**Exempt from registration**
Red Tag Issue Date:	Not reported
Install Date:	Not reported
Green Tag Decal:	**Not reported**
Green Tag Issue Date:	**Not reported**
Green Tag Expire Date:	**Not reported**
Self Service Permit Inspection Date:	**Not reported**
Self Service Permit Expire Date:	**Not reported**
Fee Due:	Not reported

Map ID	Site	Database(s)	EPA ID Number
	VACANT PROPERTY (Continued)		**U004051774**

Tank Number:	4
Tank Capacity:	500
Tank Substance:	Heating Oil
Last Used Date:	12/31/1973
OSFM First Notify Date:	Not reported
Tank Status:	**Exempt from registration**
Red Tag Issue Date:	Not reported
Install Date:	Not reported
Green Tag Decal:	**Not reported**
Green Tag Issue Date:	**Not reported**
Green Tag Expire Date:	**Not reported**
Self Service Permit Inspection Date:	**Not reported**
Self Service Permit Expire Date:	**Not reported**
Fee Due:	Not reported

44	**HUGHES LANGSTON SCHOOL** **226 W 104TH ST** **CHICAGO, IL 60628**	**RCRA-CESQG**	**1000986465** **ILD984868745**

RCRA-CESQG:

Date form received by agency:	10/22/2009
Facility name:	HUGHES LANGSTON SCHOOL
Facility address:	226 W 104TH ST CHICAGO, IL 60628
EPA ID:	ILD984868745
Mailing address:	8501 W 191ST ST BOX 10 MOKENA, IL 60448
Contact:	THOMAS CONNELLY
Contact address:	8501 W 191ST ST BOX 10 MOKENA, IL 60448
Contact country:	US
Contact telephone:	(708) 923-0202
Contact email:	Not reported
EPA Region:	05
Classification:	Conditionally Exempt Small Quantity Generator
Description:	Handler: generates 100 kg or less of hazardous waste per calendar month, and accumulates 1000 kg or less of hazardous waste at any time; or generates 1 kg or less of acutely hazardous waste per calendar month, and accumulates at any time: 1 kg or less of acutely hazardous waste; or 100 kg or less of any residue or contaminated soil, waste or other debris resulting from the cleanup of a spill, into or on any land or water, of acutely hazardous waste; or generates 100 kg or less of any residue or contaminated soil, waste or other debris resulting from the cleanup of a spill, into or on any land or water, of acutely hazardous waste during any calendar month, and accumulates at any time: 1 kg or less of acutely hazardous waste; or 100 kg or less of any residue or contaminated soil, waste or other debris resulting from the cleanup of a spill, into or on any land or water, of acutely hazardous waste

Owner/Operator Summary:

Owner/operator name:	CHICAGO PUBLIC SCHOOLS
Owner/operator address:	1819 W PERSHING RD 6WW CHICAGO, IL 60609
Owner/operator country:	Not reported
Owner/operator telephone:	(773) 535-7038
Legal status:	Private

Map ID	Site	Database(s)	EPA ID Number

HUGHES LANGSTON SCHOOL (Continued) **1000986465**

Owner/Operator Type: Owner
Owner/Op start date: Not reported
Owner/Op end date: Not reported

Handler Activities Summary:
U.S. importer of hazardous waste: No
Mixed waste (haz. and radioactive): No
Recycler of hazardous waste: No
Transporter of hazardous waste: No
Treater, storer or disposer of HW: No
Underground injection activity: No
On-site burner exemption: No
Furnace exemption: No
Used oil fuel burner: No
Used oil processor: No
User oil refiner: No
Used oil fuel marketer to burner: No
Used oil Specification marketer: No
Used oil transfer facility: No
Used oil transporter: No

Historical Generators:
Date form received by agency: 11/04/1998
Facility name: HUGHES LANGSTON SCHOOL
Classification: Conditionally Exempt Small Quantity Generator

Hazardous Waste Summary:
Waste code: D000
Waste name: Not Defined

Waste code: D006
Waste name: CADMIUM

Waste code: D008
Waste name: LEAD

Waste code: D009
Waste name: MERCURY

Waste code: D000
Waste name: Not Defined

Waste code: D006
Waste name: CADMIUM

Waste code: D008
Waste name: LEAD

Waste code: D009
Waste name: MERCURY

Waste code: X002
Waste name: POLYCHLORINATED BIPHENOLS (PCBs)

Violation Status: No violations found

Map ID	Site	Database(s)	EPA ID Number
46	**KOHN SCHOOL** **10414 S STATE ST** **CHICAGO, IL 60628**	**RCRA-CESQG**	**1004696761** **ILR000057521**

RCRA-CESQG:

Date form received by agency:	11/04/1998
Facility name:	KOHN SCHOOL
Facility address:	10414 S STATE ST CHICAGO, IL 60628
EPA ID:	ILR000057521
Mailing address:	8501 W 191ST ST PO BOX 10 MOKENA, IL 60448
Contact:	THOMAS CONNELLY
Contact address:	8501 W 191ST ST PO BOX 10 MOKENA, IL 60448
Contact country:	US
Contact telephone:	(708) 923-0202
Contact email:	Not reported
EPA Region:	05
Classification:	Conditionally Exempt Small Quantity Generator
Description:	Handler: generates 100 kg or less of hazardous waste per calendar month, and accumulates 1000 kg or less of hazardous waste at any time; or generates 1 kg or less of acutely hazardous waste per calendar month, and accumulates at any time: 1 kg or less of acutely hazardous waste; or 100 kg or less of any residue or contaminated soil, waste or other debris resulting from the cleanup of a spill, into or on any land or water, of acutely hazardous waste; or generates 100 kg or less of any residue or contaminated soil, waste or other debris resulting from the cleanup of a spill, into or on any land or water, of acutely hazardous waste during any calendar month, and accumulates at any time: 1 kg or less of acutely hazardous waste; or 100 kg or less of any residue or contaminated soil, waste or other debris resulting from the cleanup of a spill, into or on any land or water, of acutely hazardous waste

Owner/Operator Summary:

Owner/operator name:	CHICAGO PUBLIC SCHOOLS
Owner/operator address:	1819 W PERSHING RD 6WW CHICAGO, IL 60609
Owner/operator country:	Not reported
Owner/operator telephone:	(773) 535-7038
Legal status:	District
Owner/Operator Type:	Owner
Owner/Op start date:	Not reported
Owner/Op end date:	Not reported

Handler Activities Summary:

U.S. importer of hazardous waste:	No
Mixed waste (haz. and radioactive):	No
Recycler of hazardous waste:	No
Transporter of hazardous waste:	No
Treater, storer or disposer of HW:	No
Underground injection activity:	No
On-site burner exemption:	No
Furnace exemption:	No
Used oil fuel burner:	No
Used oil processor:	No

Map ID	Site	Database(s)	EPA ID Number

KOHN SCHOOL (Continued) **1004696761**

User oil refiner: No
Used oil fuel marketer to burner: No
Used oil Specification marketer: No
Used oil transfer facility: No
Used oil transporter: No

Hazardous Waste Summary:
Waste code: D006
Waste name: CADMIUM

Waste code: D008
Waste name: LEAD

Waste code: D009
Waste name: MERCURY

Violation Status: No violations found

---

47 **SPILLS** **S110278064**

10426 S MICHIGAN AVE **N/A**
CHICAGO, IL

SPILLS:
Incident ID: 20100068
Incident Date: 01/20/2010
Date Received: Not reported
Facility Address: 10426 S MICHIGAN AVE
Facility City: CHICAGO
PRP Name: Neighborhood Housing Services of Chicago
AC: Not reported

Incident ID: 20100068
Incident Date: Not reported
Date Received: 01/20/2010
Facility Address: 10426 S MICHIGAN AVE
Facility City: CHICAGO
PRP Name: NEIGHBORHOOD HOUSING SERVICES REDEVELOPMENT CORP O
AC: Not reported

---

47 **VACANT PROPERTY** **UST** **U004151256**
10426 S. MICHIGAN AVENUE **N/A**
CHICAGO, IL 60628

UST:
Facility ID: 2044656
Facility Status: EXEMPT
Facility Type: NONE
Owner Name: Roseland Place Limited Partnership
Owner Id: U0035710
Owner Address: 1279 N. Milwaukee Ave., 5th Floor
Owner City,St,Zip: Chicago, IL 60622

Tank Number: 1
Tank Capacity: 3250
Tank Substance: Heating Oil
Last Used Date: 12/31/1973
OSFM First Notify Date: Not reported

Map ID	Site	Database(s)	EPA ID Number

VACANT PROPERTY (Continued) **U004151256**

Tank Status:	**Exempt from registration**
Red Tag Issue Date:	Not reported
Install Date:	Not reported
Green Tag Decal:	**Not reported**
Green Tag Issue Date:	**Not reported**
Green Tag Expire Date:	**Not reported**
Self Service Permit Inspection Date:	**Not reported**
Self Service Permit Expire Date:	**Not reported**
Fee Due:	Not reported

Tank Number:	2
Tank Capacity:	500
Tank Substance:	Heating Oil
Last Used Date:	12/31/1973
OSFM First Notify Date:	Not reported
Tank Status:	**Exempt from registration**
Red Tag Issue Date:	Not reported
Install Date:	Not reported
Green Tag Decal:	**Not reported**
Green Tag Issue Date:	**Not reported**
Green Tag Expire Date:	**Not reported**
Self Service Permit Inspection Date:	**Not reported**
Self Service Permit Expire Date:	**Not reported**
Fee Due:	Not reported

---

47 **NEIGHBORHOOD HOUSING SERVICES REDEVELOPMENT CORP** **LUST** **S110122189**
10426 SOUTH MICHIGAN AVENUE **N/A**
CHICAGO, IL 60628

LUST:

Incident Num:	20100068
IL EPA Id:	0316495183
Product:	Fuel Oil
IEMA Date:	01/20/2010
Project Manager:	South
Project Manager Phone:	(217) 558-0347
Email:	Shirlene.South@illinois.gov
PRP Name:	Not reported
PRP Contact:	Not reported
PRP Address:	Not reported
PRP City,St,Zip:	Not reported
PRP Phone:	Not reported
Site Classification:	Not reported
Section 57.5(g) Letter:	734
Date Section 57.5(g) Letter:	Not reported
Non LUST Determination Letter:	Not reported
20 Report Received:	02/08/2010
45 Report Received:	03/10/2010
NFA/NFR Letter:	**06/09/2010**
NFR Date Recorded:	Not reported

Map ID	Site	Database(s)	EPA ID Number
48	**DAIRY FRESH FOODS, INC.** **10450 SOUTH MICHIGAN AVENUE** **CHICAGO, IL 60628**	**ENG CONTROLS** **INST CONTROL** **SRP**	**S106878785** **N/A**

ENGINEERING CONTROLS:

Illinois Epa Id:	0316515155
NFR Letter:	08/08/2006
Date NFR Recorded:	08/15/2006
Type Of Site:	Residential
Comprehensive / Focused:	Comprehensive
Remediation Applicant Title:	Mr.
Remediation Applicant Name:	Robert Helle
RA Company:	Roseland SLF Associates, L.P.
RA Address:	701 Lee Street
RA Secondary Address:	Suite 450
RA City,St,Zip:	Des Plaines, IL 60016-
Institutional Controls:	Groundwater use restriction
Engineered Barriers:	Asphalt barrier/Concrete barrier/Brick barrier
Worker Caution:	True
Acres:	1.669

IL INSTUTIONAL CONTROL:

Illinois EPA Id:	0316515155
NFR Letter:	08/08/2006
Date NFR Recorded:	08/15/2006
Type Of Site:	Residential
Comprehensive / Focused:	Comprehensive
Remediation Applicant Title:	Mr.
Remediation Applicant Name:	Robert Helle
RA Company:	Roseland SLF Associates, L.P.
RA Address:	701 Lee Street
RA Secondary Address:	Suite 450
RA City,St,Zip:	Des Plaines, IL 60016-
Institutional Controls:	Groundwater use restriction
Engineered Barriers:	Asphalt barrier/Concrete barrier/Brick barrier
Worker Caution:	True
Acres:	1.669

SRP:

IL EPA Id:	0316515155
US EPA Id:	Not reported
Longitude:	-87.62117
Latitude:	41.70400
Contact Name:	Robert Helle
Contact Address:	701 Lee Street
Contact Address2:	Suite 450
Contact City,St,Zip:	Des Plaines, IL 60016-
Contact Phone:	(847) 768-5105
Date Enrolled:	04/28/2005
Point Of Contact:	Lawrence A. DuBose, P.E.
Consultant Company:	Testing Service Corporation
Consultant Address:	360 South Main Place
Consultant Address2:	Not reported
Consultant City,St,Zip:	Carol Stream, IL 60188-
Consultant Phone:	(630) 462-2600
Proj Mgr Assigned:	Murphy
Sec. 4 Letter Date:	Not reported
NFR Recorded:	08/15/2006

Map ID	Site	Database(s)	EPA ID Number

DAIRY FRESH FOODS, INC. (Continued) **S106878785**

Active:	False
Total Acres:	1.669
No Further Remediation Letter Dt:	08/08/2006
Remediation Applicant Co:	Roseland SLF Associates, L.P.
Remediation Applicant Title:	Vice President
Remediation Applicant Name:	Mr. Robert Helle
Remediation Applicant Company:	Roseland SLF Associates, L.P.
Remediation Applicant Address:	701 Lee Street
Remediation Applicant Address 2:	Suite 450
Remediation Applicant City,St,Zip:	Des Plaines, IL 60016-
Illinois EPA:	0316515155
Site Name:	Dairy Fresh Foods, Inc.
NFR Letter:	2006-08-08
NFR Letter Date Recorded:	2006-08-15
Site Type:	Residential
Comprehensive/Focused:	Comprehensive
Institutional Controls:	Groundwater use restriction
Barrier:	Asphalt barrier/Concrete barrier/Brick barrier
Worker Caution:	True
Acres:	1.669

---

48 **SPILLS** **S108045279**

10450 S MICHIGAN AVE **N/A**
CHICAGO, IL

SPILLS:

Incident ID:	20040788
Incident Date:	06/02/2004
Date Received:	06/02/2004
Facility Address:	10450 S MICHIGAN AVE
Facility City:	CHICAGO
PRP Name:	DAIRY FRESH FOODS
AC:	Not reported

---

52 **C & O AUTO REBUILDERS** **LUST** **S108891404**
10554 SOUTH MICHIGAN AVENUE **N/A**
CHICAGO, IL 60628

LUST:

Incident Num:	20071260
IL EPA Id:	0316495096
Product:	Gasoline
IEMA Date:	09/14/2007
Project Manager:	Putrich
Project Manager Phone:	(217) 524-4827
Email:	Steve.Putrich@illinois.gov
PRP Name:	Not reported
PRP Contact:	Not reported
PRP Address:	Not reported
PRP City,St,Zip:	Not reported
PRP Phone:	Not reported
Site Classification:	Not reported
Section 57.5(g) Letter:	734
Date Section 57.5(g) Letter:	Not reported
Non LUST Determination Letter:	Not reported

Map ID	Site	Database(s)	EPA ID Number
	C & O AUTO REBUILDERS (Continued)		**S108891404**

20 Report Received:	10/09/2007
45 Report Received:	10/30/2007
NFA/NFR Letter:	**03/31/2008**
NFR Date Recorded:	04/08/2008

Map ID	Site	Database(s)	EPA ID Number
52	**10554 S MICHIGAN AVE** **CHICAGO, IL**	**SPILLS**	**S108891605** **N/A**

SPILLS:

Incident ID:	20071260
Incident Date:	Not reported
Date Received:	09/14/2007
Facility Address:	10554 S MICHIGAN AVE
Facility City:	CHICAGO
PRP Name:	C&O AUTO REBUILDERS
AC:	Not reported

Map ID	Site	Database(s)	EPA ID Number
52	**AUTO REPAIR SHOP** **10554 S. MICHIGAN AVENUE** **CHICAGO, IL 60628**	**UST**	**U004110665** **N/A**

UST:

Facility ID:	2043798
Facility Status:	EXEMPT
Facility Type:	**COMMERCIAL / RETAIL**
Owner Name:	C & O Audo Rebuilders
Owner Id:	U0034337
Owner Address:	10554 S. Michigan Avenue
Owner City,St,Zip:	Chicago, IL 60628
Tank Number:	1
Tank Capacity:	1000
Tank Substance:	Gasoline
Last Used Date:	12/31/1973
OSFM First Notify Date:	10/9/2007
Tank Status:	**Exempt from registration**
Red Tag Issue Date:	Not reported
Install Date:	Not reported
Green Tag Decal:	**Not reported**
Green Tag Issue Date:	**Not reported**
Green Tag Expire Date:	**Not reported**
Self Service Permit Inspection Date:	**Not reported**
Self Service Permit Expire Date:	**Not reported**
Fee Due:	Not reported
Tank Number:	2
Tank Capacity:	1000
Tank Substance:	Gasoline
Last Used Date:	12/31/1973
OSFM First Notify Date:	10/9/2007
Tank Status:	**Exempt from registration**
Red Tag Issue Date:	Not reported
Install Date:	Not reported
Green Tag Decal:	**Not reported**

Map ID	Site	Database(s)	EPA ID Number
	AUTO REPAIR SHOP (Continued)		**U004110665**

Green Tag Issue Date: **Not reported**
Green Tag Expire Date: **Not reported**
Self Service Permit Inspection Date: **Not reported**
Self Service Permit Expire Date: **Not reported**
Fee Due: Not reported

Map ID	Site	Database(s)	EPA ID Number
52	**MICHIGAN AVENUE COLLISION** **10554 S MICHIGAN** **CHICAGO, IL 60628**	**RCRA-SQG**	**1001201777** **ILR000039289**

RCRA-SQG:

Date form received by agency:	12/24/2009
Facility name:	MICHIGAN AVENUE COLLISION
Facility address:	10554 S MICHIGAN CHICAGO, IL 60628
EPA ID:	ILR000039289
Contact:	ROBT SIGEL
Contact address:	10554 S MICHIGAN CHICAGO, IL 60628
Contact country:	US
Contact telephone:	(773) 785-5586
Contact email:	Not reported
EPA Region:	05
Classification:	Small Small Quantity Generator
Description:	Handler: generates more than 100 and less than 1000 kg of hazardous waste during any calendar month and accumulates less than 6000 kg of hazardous waste at any time; or generates 100 kg or less of hazardous waste during any calendar month, and accumulates more than 1000 kg of hazardous waste at any time

Owner/Operator Summary:

Owner/operator name:	MICHIGAN AVE COLLISION
Owner/operator address:	10554 S MICHIGAN CHICAGO, IL 60628
Owner/operator country:	Not reported
Owner/operator telephone:	(773) 785-5586
Legal status:	Private
Owner/Operator Type:	Owner
Owner/Op start date:	Not reported
Owner/Op end date:	Not reported

Handler Activities Summary:

U.S. importer of hazardous waste:	No
Mixed waste (haz. and radioactive):	No
Recycler of hazardous waste:	No
Transporter of hazardous waste:	No
Treater, storer or disposer of HW:	No
Underground injection activity:	No
On-site burner exemption:	No
Furnace exemption:	No
Used oil fuel burner:	No
Used oil processor:	No
User oil refiner:	No
Used oil fuel marketer to burner:	No
Used oil Specification marketer:	No
Used oil transfer facility:	No
Used oil transporter:	No

Map ID	Site	Database(s)	EPA ID Number

MICHIGAN AVENUE COLLISION (Continued) **1001201777**

Historical Generators:
Date form received by agency: 06/13/1997
Facility name: MICHIGAN AVENUE COLLISION
Classification: Small Quantity Generator

Hazardous Waste Summary:
Waste code: D001
Waste name: IGNITABLE HAZARDOUS WASTES ARE THOSE WASTES WHICH HAVE A FLASHPOINT OF LESS THAN 140 DEGREES FAHRENHEIT AS DETERMINED BY A PENSKY-MARTENS CLOSED CUP FLASH POINT TESTER. ANOTHER METHOD OF DETERMINING THE FLASH POINT OF A WASTE IS TO REVIEW THE MATERIAL SAFETY DATA SHEET, WHICH CAN BE OBTAINED FROM THE MANUFACTURER OR DISTRIBUTOR OF THE MATERIAL. LACQUER THINNER IS AN EXAMPLE OF A COMMONLY USED SOLVENT WHICH WOULD BE CONSIDERED AS IGNITABLE HAZARDOUS WASTE.

Waste code: D001
Waste name: IGNITABLE HAZARDOUS WASTES ARE THOSE WASTES WHICH HAVE A FLASHPOINT OF LESS THAN 140 DEGREES FAHRENHEIT AS DETERMINED BY A PENSKY-MARTENS CLOSED CUP FLASH POINT TESTER. ANOTHER METHOD OF DETERMINING THE FLASH POINT OF A WASTE IS TO REVIEW THE MATERIAL SAFETY DATA SHEET, WHICH CAN BE OBTAINED FROM THE MANUFACTURER OR DISTRIBUTOR OF THE MATERIAL. LACQUER THINNER IS AN EXAMPLE OF A COMMONLY USED SOLVENT WHICH WOULD BE CONSIDERED AS IGNITABLE HAZARDOUS WASTE.

Violation Status: No violations found

---

54 **ERNS** **2001569315**
240 EAST 106TH ST **N/A**
CHICAGO, IL 0

Click this hyperlink while viewing on your computer to access additional ERNS detail in the EDR Site Report.

---

54 **ERNS** **2002600539**
240 EAST 106 TH STREET **N/A**
CHICAGO, IL 0

Click this hyperlink while viewing on your computer to access additional ERNS detail in the EDR Site Report.

Map ID	Site	Database(s)	EPA ID Number
54	**240 E 106TH ST** **CHICAGO, IL**	**SPILLS**	**S111901490** **N/A**

SPILLS:

Incident ID:	19981235
Incident Date:	05/25/1998
Date Received:	05/25/1998
Facility Address:	240 E 106TH ST
Facility City:	CHICAGO
PRP Name:	NORFOLK RAILROAD
AC:	Not reported

55	**CALUMET YARD 204 EAST 106TH STREET** **CHICAGO, IL**	**ERNS**	**93328488** **N/A**

Click this hyperlink while viewing on your computer to access additional ERNS detail in the EDR Site Report.

58	**GT&T SERVICE CENTER INC** **10635 S WENTWORTH AVE** **CHICAGO, IL 60628**	**UST**	**U000865955** **N/A**

UST:

Facility ID:	2031587
Facility Status:	CLOSED
Facility Type:	**NONE**
Owner Name:	Trotter Lorenzo
Owner Id:	U0020981
Owner Address:	11352 S Parnell
Owner City,St,Zip:	Chicago, IL 60628
Tank Number:	1
Tank Capacity:	1000
Tank Substance:	Gasoline
Last Used Date:	1/1/1901
OSFM First Notify Date:	12/1/1992
Tank Status:	**Removed**
Red Tag Issue Date:	Not reported
Install Date:	1/1/1902
Green Tag Decal:	**Not reported**
Green Tag Issue Date:	**Not reported**
Green Tag Expire Date:	**Not reported**
Self Service Permit Inspection Date:	**Not reported**
Self Service Permit Expire Date:	**Not reported**
Fee Due:	Not reported
Tank Number:	2
Tank Capacity:	1000
Tank Substance:	Gasoline
Last Used Date:	1/1/1901
OSFM First Notify Date:	12/1/1992
Tank Status:	**Removed**
Red Tag Issue Date:	Not reported

Map ID	Site	Database(s)	EPA ID Number

GT&T SERVICE CENTER INC (Continued) **U000865955**

Install Date:	1/1/1902
Green Tag Decal:	**Not reported**
Green Tag Issue Date:	**Not reported**
Green Tag Expire Date:	**Not reported**
Self Service Permit Inspection Date:	**Not reported**
Self Service Permit Expire Date:	**Not reported**
Fee Due:	Not reported

Tank Number:	3
Tank Capacity:	2000
Tank Substance:	Gasoline
Last Used Date:	1/1/1901
OSFM First Notify Date:	12/1/1992
Tank Status:	**Removed**
Red Tag Issue Date:	Not reported
Install Date:	1/1/1902
Green Tag Decal:	**Not reported**
Green Tag Issue Date:	**Not reported**
Green Tag Expire Date:	**Not reported**
Self Service Permit Inspection Date:	**Not reported**
Self Service Permit Expire Date:	**Not reported**
Fee Due:	Not reported

---

58 **GTE SERVICE CTR INC** **RCRA-SQG** **1000453244**
10635 S WENTWORTH **ILD984792952**
CHICAGO, IL 60628

RCRA-SQG:

Date form received by agency:	09/10/1990
Facility name:	GTE SERVICE CTR INC
Facility address:	10635 S WENTWORTH CHICAGO, IL 60628
EPA ID:	ILD984792952
Contact:	LORENZO TROTTER
Contact address:	10635 S WENTWORTH CHICAGO, IL 60628
Contact country:	US
Contact telephone:	Not reported
Contact email:	Not reported
EPA Region:	05
Classification:	Small Small Quantity Generator
Description:	Handler: generates more than 100 and less than 1000 kg of hazardous waste during any calendar month and accumulates less than 6000 kg of hazardous waste at any time; or generates 100 kg or less of hazardous waste during any calendar month, and accumulates more than 1000 kg of hazardous waste at any time

Owner/Operator Summary:

Owner/operator name:	TROTTER LORENZO PRES
Owner/operator address:	Not reported Not reported
Owner/operator country:	Not reported
Owner/operator telephone:	Not reported
Legal status:	Private
Owner/Operator Type:	Owner
Owner/Op start date:	Not reported

Map ID	Site	Database(s)	EPA ID Number

GTE SERVICE CTR INC (Continued) **1000453244**

Owner/Op end date: Not reported

Handler Activities Summary:

U.S. importer of hazardous waste:	No
Mixed waste (haz. and radioactive):	No
Recycler of hazardous waste:	No
Transporter of hazardous waste:	No
Treater, storer or disposer of HW:	No
Underground injection activity:	No
On-site burner exemption:	No
Furnace exemption:	No
Used oil fuel burner:	No
Used oil processor:	No
User oil refiner:	No
Used oil fuel marketer to burner:	No
Used oil Specification marketer:	No
Used oil transfer facility:	No
Used oil transporter:	No

Hazardous Waste Summary:

Waste code: D001

Waste name: IGNITABLE HAZARDOUS WASTES ARE THOSE WASTES WHICH HAVE A FLASHPOINT OF LESS THAN 140 DEGREES FAHRENHEIT AS DETERMINED BY A PENSKY-MARTENS CLOSED CUP FLASH POINT TESTER. ANOTHER METHOD OF DETERMINING THE FLASH POINT OF A WASTE IS TO REVIEW THE MATERIAL SAFETY DATA SHEET, WHICH CAN BE OBTAINED FROM THE MANUFACTURER OR DISTRIBUTOR OF THE MATERIAL. LACQUER THINNER IS AN EXAMPLE OF A COMMONLY USED SOLVENT WHICH WOULD BE CONSIDERED AS IGNITABLE HAZARDOUS WASTE.

Violation Status: No violations found

---

60 **RAYS CLEANERS** **RCRA-SQG** **1000374355**
10738 S MICHIGAN AVE **ILD054589148**
CHICAGO, IL 60628

RCRA-SQG:

Date form received by agency:	04/06/1987
Facility name:	RAYS CLEANERS
Facility address:	10738 S MICHIGAN AVE CHICAGO, IL 60628
EPA ID:	ILD054589148
Contact:	RAYMOND BRADLEY
Contact address:	10738 S MICHIGAN AVE CHICAGO, IL 60628
Contact country:	US
Contact telephone:	(312) 928-2143
Contact email:	Not reported
EPA Region:	05
Classification:	Small Small Quantity Generator
Description:	Handler: generates more than 100 and less than 1000 kg of hazardous waste during any calendar month and accumulates less than 6000 kg of hazardous waste at any time; or generates 100 kg or less of hazardous waste during any calendar month, and accumulates more than 1000 kg of hazardous waste at any time

Owner/Operator Summary:

Owner/operator name: NAME NOT REPORTED

Map ID	Site	Database(s)	EPA ID Number

RAYS CLEANERS (Continued) **1000374355**

Owner/operator address: ADDRESS NOT REPORTED
CITY NOT REPORTED, AK 99998
Owner/operator country: Not reported
Owner/operator telephone: (312) 555-1212
Legal status: Private
Owner/Operator Type: Operator
Owner/Op start date: Not reported
Owner/Op end date: Not reported

Owner/operator name: BRADLEY RAYMOND
Owner/operator address: ADDRESS NOT REPORTED
CITY NOT REPORTED, AK 99998
Owner/operator country: Not reported
Owner/operator telephone: (312) 555-1212
Legal status: Private
Owner/Operator Type: Owner
Owner/Op start date: Not reported
Owner/Op end date: Not reported

Handler Activities Summary:
U.S. importer of hazardous waste: No
Mixed waste (haz. and radioactive): No
Recycler of hazardous waste: No
Transporter of hazardous waste: No
Treater, storer or disposer of HW: No
Underground injection activity: No
On-site burner exemption: No
Furnace exemption: No
Used oil fuel burner: No
Used oil processor: No
User oil refiner: No
Used oil fuel marketer to burner: No
Used oil Specification marketer: No
Used oil transfer facility: No
Used oil transporter: No

Hazardous Waste Summary:
Waste code: F002
Waste name: THE FOLLOWING SPENT HALOGENATED SOLVENTS: TETRACHLOROETHYLENE, METHYLENE CHLORIDE, TRICHLOROETHYLENE, 1,1,1-TRICHLOROETHANE, CHLOROBENZENE, 1,1,2-TRICHLORO-1,2,2-TRIFLUOROETHANE, ORTHO-DICHLOROBENZENE, TRICHLOROFLUOROMETHANE, AND 1,1,2-TRICHLOROETHANE; ALL SPENT SOLVENT MIXTURES/BLENDS CONTAINING, BEFORE USE, A TOTAL OF TEN PERCENT OR MORE (BY VOLUME) OF ONE OR MORE OF THE ABOVE HALOGENATED SOLVENTS OR THOSE LISTED IN F001, F004, OR F005, AND STILL BOTTOMS FROM THE RECOVERY OF THESE SPENT SOLVENTS AND SPENT SOLVENT MIXTURES.

Violation Status: No violations found

Map ID	Site	Database(s)	EPA ID Number
61	**VACANT RESIDENTIAL BUILDING** **226-248 W 107TH PLACE** **CHICAGO, IL 60628**	**UST**	**U003715093** **N/A**

UST:

Facility ID:	2039223
Facility Status:	CLOSED
Facility Type:	**OTHER SPECIAL SERVICE DISTRICT**
Owner Name:	Daniel McGovern
Owner Id:	U0028986
Owner Address:	10424 S Campbell
Owner City,St,Zip:	Chicago, IL 60655
Tank Number:	1
Tank Capacity:	6000
Tank Substance:	Heating Oil
Last Used Date:	4/1/1975
OSFM First Notify Date:	9/8/1999
Tank Status:	**Removed**
Red Tag Issue Date:	Not reported
Install Date:	Not reported
Green Tag Decal:	**Not reported**
Green Tag Issue Date:	**Not reported**
Green Tag Expire Date:	**Not reported**
Self Service Permit Inspection Date:	**Not reported**
Self Service Permit Expire Date:	**Not reported**
Fee Due:	No
Tank Number:	2
Tank Capacity:	3500
Tank Substance:	Heating Oil
Last Used Date:	4/1/1975
OSFM First Notify Date:	9/8/1999
Tank Status:	**Removed**
Red Tag Issue Date:	Not reported
Install Date:	Not reported
Green Tag Decal:	**Not reported**
Green Tag Issue Date:	**Not reported**
Green Tag Expire Date:	**Not reported**
Self Service Permit Inspection Date:	**Not reported**
Self Service Permit Expire Date:	**Not reported**
Fee Due:	No

62	**COM ED** **10847 S MICHIGAN AVE** **CHICAGO, IL 60628**	**RCRA-CESQG**	**1004698372** **ILR000106195**

RCRA-CESQG:

Date form received by agency:	05/21/2001
Facility name:	COM ED
Facility address:	10847 S MICHIGAN AVE CHICAGO, IL 60628
EPA ID:	ILR000106195
Mailing address:	19156 S 85TH PL MOKENA, IL 60448
Contact:	THOMAS CONNELLY
Contact address:	10847 S MICHIGAN AVE CHICAGO, IL 60628
Contact country:	US

Map ID	Site	Database(s)	EPA ID Number

COM ED (Continued) **1004698372**

Contact telephone: (815) 469-7007
Contact email: Not reported
EPA Region: 05
Classification: Conditionally Exempt Small Quantity Generator
Description: Handler: generates 100 kg or less of hazardous waste per calendar month, and accumulates 1000 kg or less of hazardous waste at any time; or generates 1 kg or less of acutely hazardous waste per calendar month, and accumulates at any time: 1 kg or less of acutely hazardous waste; or 100 kg or less of any residue or contaminated soil, waste or other debris resulting from the cleanup of a spill, into or on any land or water, of acutely hazardous waste; or generates 100 kg or less of any residue or contaminated soil, waste or other debris resulting from the cleanup of a spill, into or on any land or water, of acutely hazardous waste during any calendar month, and accumulates at any time: 1 kg or less of acutely hazardous waste; or 100 kg or less of any residue or contaminated soil, waste or other debris resulting from the cleanup of a spill, into or on any land or water, of acutely hazardous waste

Owner/Operator Summary:
Owner/operator name: COM ED
Owner/operator address: 555 JOLIET RD
BOLINGBROOK, IL 60440
Owner/operator country: Not reported
Owner/operator telephone: (630) 455-3448
Legal status: Private
Owner/Operator Type: Owner
Owner/Op start date: 01/01/0001
Owner/Op end date: Not reported

Handler Activities Summary:
U.S. importer of hazardous waste: No
Mixed waste (haz. and radioactive): No
Recycler of hazardous waste: No
Transporter of hazardous waste: No
Treater, storer or disposer of HW: No
Underground injection activity: No
On-site burner exemption: No
Furnace exemption: No
Used oil fuel burner: No
Used oil processor: No
User oil refiner: No
Used oil fuel marketer to burner: No
Used oil Specification marketer: No
Used oil transfer facility: No
Used oil transporter: No

Hazardous Waste Summary:
Waste code: D008
Waste name: LEAD

Waste code: D009
Waste name: MERCURY

Violation Status: No violations found

Map ID	Site	Database(s)	EPA ID Number
63	**VAN VLISSINGEN PETER SCHOOL** **137 W 108TH PL** **CHICAGO, IL 60628**	**RCRA-SQG** **UST**	**1001127079** **ILR000033795**

RCRA-SQG:

Date form received by agency:	01/22/1997
Facility name:	VAN VLISSINGEN PETER SCHOOL
Facility address:	137 W 108TH PL CHICAGO, IL 60628
EPA ID:	ILR000033795
Contact:	MILICENT RUSSELL
Contact address:	137 W 108TH PL CHICAGO, IL 60628
Contact country:	US
Contact telephone:	(773) 535-5300
Contact email:	Not reported
EPA Region:	05
Classification:	Small Small Quantity Generator
Description:	Handler: generates more than 100 and less than 1000 kg of hazardous waste during any calendar month and accumulates less than 6000 kg of hazardous waste at any time; or generates 100 kg or less of hazardous waste during any calendar month, and accumulates more than 1000 kg of hazardous waste at any time

Owner/Operator Summary:

Owner/operator name:	CHICAGO PUBLIC SCHOOLS
Owner/operator address:	1819 W PERSHING RD CHICAGO, IL 60609
Owner/operator country:	Not reported
Owner/operator telephone:	(773) 535-7039
Legal status:	District
Owner/Operator Type:	Owner
Owner/Op start date:	Not reported
Owner/Op end date:	Not reported

Handler Activities Summary:

U.S. importer of hazardous waste:	No
Mixed waste (haz. and radioactive):	No
Recycler of hazardous waste:	No
Transporter of hazardous waste:	No
Treater, storer or disposer of HW:	No
Underground injection activity:	No
On-site burner exemption:	No
Furnace exemption:	No
Used oil fuel burner:	No
Used oil processor:	No
User oil refiner:	No
Used oil fuel marketer to burner:	No
Used oil Specification marketer:	No
Used oil transfer facility:	No
Used oil transporter:	No

Hazardous Waste Summary:

Waste code:	D008
Waste name:	LEAD

Violation Status: No violations found

Map ID	Site	Database(s)	EPA ID Number
	VAN VLISSINGEN PETER SCHOOL (Continued)		**1001127079**

UST:

Facility ID:	2039443
Facility Status:	EXEMPT
Facility Type:	**NONE**
Owner Name:	Chicago Public Schools
Owner Id:	U0029206
Owner Address:	125 S. Clark, 16th Floor
Owner City,St,Zip:	Chicago, IL 60603
Tank Number:	1
Tank Capacity:	6000
Tank Substance:	Heating Oil
Last Used Date:	12/31/1973
OSFM First Notify Date:	Not reported
Tank Status:	**Exempt from registration**
Red Tag Issue Date:	Not reported
Install Date:	Not reported
Green Tag Decal:	**Not reported**
Green Tag Issue Date:	**Not reported**
Green Tag Expire Date:	**Not reported**
Self Service Permit Inspection Date:	**Not reported**
Self Service Permit Expire Date:	**Not reported**
Fee Due:	Not reported

Map ID	Site	Database(s)	EPA ID Number
65	**VACANT APARTMENT BUILDING** **10834 S PERRY AVE** **CHICAGO, IL 60628**	**UST**	**U003715200** **N/A**

UST:

Facility ID:	2039442
Facility Status:	EXEMPT
Facility Type:	**NONE**
Owner Name:	Chicago Public Schools
Owner Id:	U0029206
Owner Address:	125 S. Clark, 16th Floor
Owner City,St,Zip:	Chicago, IL 60603
Tank Number:	1
Tank Capacity:	1600
Tank Substance:	Heating Oil
Last Used Date:	12/31/1973
OSFM First Notify Date:	Not reported
Tank Status:	**Exempt from registration**
Red Tag Issue Date:	Not reported
Install Date:	Not reported
Green Tag Decal:	**Not reported**
Green Tag Issue Date:	**Not reported**
Green Tag Expire Date:	**Not reported**
Self Service Permit Inspection Date:	**Not reported**
Self Service Permit Expire Date:	**Not reported**
Fee Due:	Not reported

Count: 9 records

FOCUS MAP 4 ORPHAN SUMMARY

City	EDR ID	Site Name	Site Address	Zip	Database(s)
CHICAGO	1004692486	107TH ST SUB SHOP	1215 W 107TH	60628	RCRA-CESQG
CHICAGO	1012172115	ROSELAND COMMUNITY	110TH PLACE AND MICHIGAN, EAST SIDE OF STATE ST.		US BROWNFIELDS
CHICAGO	S109167302		549 115TH ST		LUST, SPILLS
CHICAGO	1002886378	US SCRAP	123RD & COTTAGE GROVE	60628	CERCLIS
CHICAGO	S101467236	PENN CENTRAL	810 E 124TH ST		SSU
CHICAGO	1012126998	9705 S. COTTAGE GROVE	9705 S COTTAGE GROVE AVE	60628	US BROWNFIELDS
CHICAGO	S109366427		6700 JEFFREY BLVD		LUST, SPILLS
CHICAGO	S108891646		11900 LOOMIS		LUST, SPILLS
CHICAGO	S107926349	LAKE CALUMET CLUSTER SITE	N OF 122ND	60628	SSU

Focus Map 5

EDR DataMap® - Environmental Atlas

90786 CTC RLE Hazardous Materials

Legend

Roads
Major Roads
Contour Lines
National Wetlands Inventory
Waterways
Railroads
Study Boundary
100-Yr Flood Zones
Powerlines
Pipelines
Fault Lines
Water
Listed Sites
Sensitive Receptors

N

0 1/8 1/4

Scale in Miles

Copyright © 2012 EDR, Inc. © 2010 Tele Atlas Rel. 07/2009.

Count: 7 records

FOCUS MAP 5 ORPHAN SUMMARY

City	EDR ID	Site Name	Site Address	Zip	Database(s)
CALUMET PARK	1000166385	CHICAGO COPPER AND CHEMICAL COMPANY	INTERSECTION OF WINCHESTER RD & 127 ST.	60643	CERCLIS
CALUMET PARK	U001964624	RACEWAY PK	SWC 130TH & ASHLAND	60643	UST
CHICAGO	1012172115	ROSELAND COMMUNITY	110TH PLACE AND MICHIGAN, EAST SIDE OF STATE ST.		US BROWNFIELDS
CHICAGO	S109167302		549 115TH ST		LUST, SPILLS
CHICAGO	S101467236	PENN CENTRAL	810 E 124TH ST		SSU
CHICAGO	S109366427		6700 JEFFREY BLVD		LUST, SPILLS
CHICAGO	S108891646		11900 LOOMIS		LUST, SPILLS

Focus Map 6

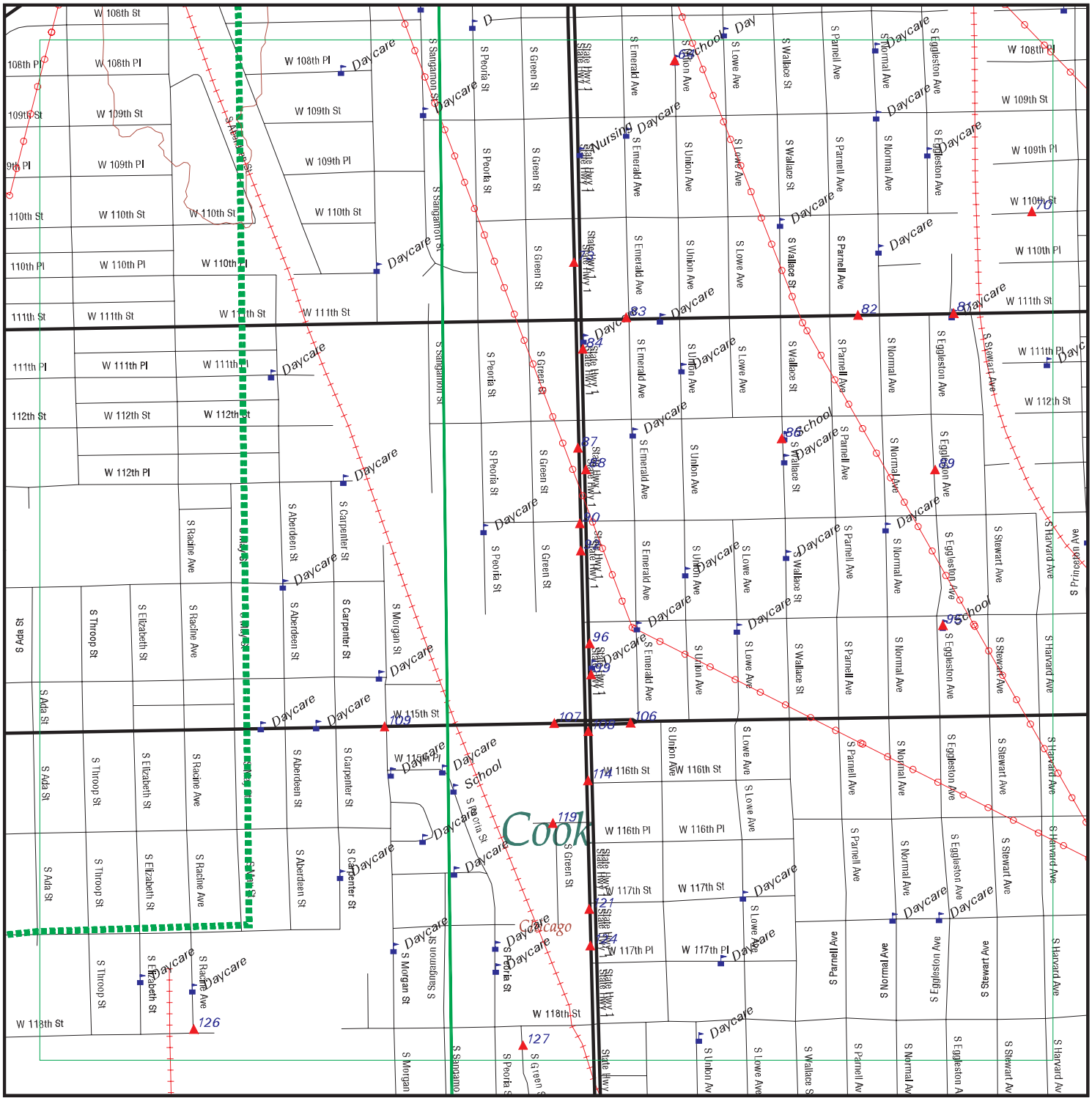

EDR DataMap® - Environmental Atlas

90786 CTC RLE Hazardous Materials

Legend

- Roads
- Major Roads
- Contour Lines
- National Wetlands Inventory
- Waterways
- Railroads
- Study Boundary
- 100-Yr Flood Zones
- Powerlines
- Pipelines
- Fault Lines
- Water
- Listed Sites
- Sensitive Receptors

N

0 1/8 1/4

Scale in Miles

Copyright © 2012 EDR, Inc. © 2010 Tele Atlas Rel. 07/2009.

FOCUS MAP 6 SUMMARY

Database	Total Plotted
FEDERAL RECORDS	
Proposed NPL	0
Delisted NPL	0
CERCLIS	0
CERC-NFRAP	0
CORRACTS	0
RCRA-TSDF	0
RCRA-LQG	1
RCRA-SQG	10
RCRA-CESQG	3
US ENG CONTROLS	0
US INST CONTROL	0
ERNS	2
US BROWNFIELDS	0
STATE AND LOCAL RECORDS	
IL SSU	0
IL SWF/LF	0
IL LUST	11
IL UST	18
NY MANIFEST	1
IL SPILLS	9
IL ENG CONTROLS	0
IL INST CONTROL	2
IL SRP	5
IL DRYCLEANERS	1
IL BROWNFIELDS	0
EDR PROPRIETARY RECORDS	
Manufactured Gas Plants	0

NOTES:

Sites may be listed in more than one database

Map ID	Site	Database(s)	EPA ID Number
64	**DUNNE** **10845 S UNION** **CHICAGO, IL 60628**	**RCRA-SQG**	**1001123586** **ILR000032904**

RCRA-SQG:

Date form received by agency:	01/08/1997
Facility name:	DUNNE
Facility address:	10845 S UNION CHICAGO, IL 60628
EPA ID:	ILR000032904
Contact:	DEAN THOMPSON
Contact address:	10845 S UNION CHICAGO, IL 60628
Contact country:	US
Contact telephone:	(773) 535-5517
Contact email:	Not reported
EPA Region:	05
Classification:	Small Small Quantity Generator
Description:	Handler: generates more than 100 and less than 1000 kg of hazardous waste during any calendar month and accumulates less than 6000 kg of hazardous waste at any time; or generates 100 kg or less of hazardous waste during any calendar month, and accumulates more than 1000 kg of hazardous waste at any time

Owner/Operator Summary:

Owner/operator name:	CHICAGO PUBLIC SCHOOLS
Owner/operator address:	1819 W PERSHING RD CHICAGO, IL 60609
Owner/operator country:	Not reported
Owner/operator telephone:	(773) 535-7039
Legal status:	District
Owner/Operator Type:	Owner
Owner/Op start date:	Not reported
Owner/Op end date:	Not reported

Handler Activities Summary:

U.S. importer of hazardous waste:	No
Mixed waste (haz. and radioactive):	No
Recycler of hazardous waste:	No
Transporter of hazardous waste:	No
Treater, storer or disposer of HW:	No
Underground injection activity:	No
On-site burner exemption:	No
Furnace exemption:	No
Used oil fuel burner:	No
Used oil processor:	No
User oil refiner:	No
Used oil fuel marketer to burner:	No
Used oil Specification marketer:	No
Used oil transfer facility:	No
Used oil transporter:	No

Hazardous Waste Summary:

Waste code:	D008
Waste name:	LEAD

Violation Status: No violations found

Map ID	Site	Database(s)	EPA ID Number
70	**WILLIAM RANSOM TRANSPORTATION** **352 WEST 110TH ST.** **CHICAGO, IL 60628**	**IL LUST**	**S104529463** **N/A**

LUST:

Incident Num:	990399
IL EPA Id:	0316495116
Product:	Gasoline
IEMA Date:	02/19/1999
Project Manager:	NOT ASSIGNED
Project Manager Phone:	Not reported
Email:	Not reported
PRP Name:	William Ransom Transportation
PRP Contact:	William Ransom, Sr.
PRP Address:	352 West 110th St.
PRP City,St,Zip:	Chicago, IL 60628
PRP Phone:	7737858480
Site Classification:	Not reported
Section 57.5(g) Letter:	732
Date Section 57.5(g) Letter:	Not reported
Non LUST Determination Letter:	Not reported
20 Report Received:	03/23/1999
45 Report Received:	05/21/1999
NFA/NFR Letter:	**Not reported**
NFR Date Recorded:	Not reported

70	**RANSOM TRANSPORT** **352 W 110TH ST** **CHICAGO, IL 60628**	**RCRA-CESQG**	**1004696953** **ILR000060863**

RCRA-CESQG:

Date form received by agency:	01/28/1999
Facility name:	RANSOM TRANSPORT
Facility address:	352 W 110TH ST CHICAGO, IL 60628
EPA ID:	ILR000060863
Contact:	WILLIAM RANSOM
Contact address:	352 W 110TH ST CHICAGO, IL 60628
Contact country:	US
Contact telephone:	(773) 785-8480
Contact email:	Not reported
EPA Region:	05
Classification:	Conditionally Exempt Small Quantity Generator
Description:	Handler: generates 100 kg or less of hazardous waste per calendar month, and accumulates 1000 kg or less of hazardous waste at any time; or generates 1 kg or less of acutely hazardous waste per calendar month, and accumulates at any time: 1 kg or less of acutely hazardous waste; or 100 kg or less of any residue or contaminated soil, waste or other debris resulting from the cleanup of a spill, into or on any land or water, of acutely hazardous waste; or generates 100 kg or less of any residue or contaminated soil, waste or other debris resulting from the cleanup of a spill, into or on any land or water, of acutely hazardous waste during any calendar month, and accumulates at any time: 1 kg or less of acutely hazardous waste; or 100 kg or less of any residue or contaminated soil, waste or other debris resulting from the cleanup of a spill, into or on any land or water, of acutely hazardous waste

Map ID	Site	Database(s)	EPA ID Number

RANSOM TRANSPORT (Continued) **1004696953**

Owner/Operator Summary:

Owner/operator name:	RANSOM TRANSORT
Owner/operator address:	352 W 110TH ST CHICAGO, IL 60628
Owner/operator country:	Not reported
Owner/operator telephone:	(773) 785-8480
Legal status:	Private
Owner/Operator Type:	Owner
Owner/Op start date:	Not reported
Owner/Op end date:	Not reported

Handler Activities Summary:

U.S. importer of hazardous waste:	No
Mixed waste (haz. and radioactive):	No
Recycler of hazardous waste:	No
Transporter of hazardous waste:	No
Treater, storer or disposer of HW:	No
Underground injection activity:	No
On-site burner exemption:	No
Furnace exemption:	No
Used oil fuel burner:	No
Used oil processor:	No
User oil refiner:	No
Used oil fuel marketer to burner:	No
Used oil Specification marketer:	No
Used oil transfer facility:	No
Used oil transporter:	No

Hazardous Waste Summary:

Waste code:	D001
Waste name:	IGNITABLE HAZARDOUS WASTES ARE THOSE WASTES WHICH HAVE A FLASHPOINT OF LESS THAN 140 DEGREES FAHRENHEIT AS DETERMINED BY A PENSKY-MARTENS CLOSED CUP FLASH POINT TESTER. ANOTHER METHOD OF DETERMINING THE FLASH POINT OF A WASTE IS TO REVIEW THE MATERIAL SAFETY DATA SHEET, WHICH CAN BE OBTAINED FROM THE MANUFACTURER OR DISTRIBUTOR OF THE MATERIAL. LACQUER THINNER IS AN EXAMPLE OF A COMMONLY USED SOLVENT WHICH WOULD BE CONSIDERED AS IGNITABLE HAZARDOUS WASTE.
Violation Status:	No violations found

---

70 **IL SPILLS** **S111903849**
352 W 110TH ST **N/A**
CHICAGO, IL

SPILLS:

Incident ID:	19990399
Incident Date:	Not reported
Date Received:	02/19/1999
Facility Address:	352 W 110TH ST
Facility City:	CHICAGO
PRP Name:	WILLIAM RANSOM TRANSPORTATION
AC:	Not reported

Map ID	Site	Database(s)	EPA ID Number
70	**352 WEST 110 ST** **CHICAGO, IL**	**ERNS**	**93301726** **N/A**

Click this hyperlink while viewing on your computer to access additional ERNS detail in the EDR Site Report.

---

70 **RANSOM TRANSPORT BUS GARAGE** — **IL UST** — **U001142423**
352 W 110TH ST — **N/A**
CHICAGO, IL 60628

UST:

Facility ID:	2000983
Facility Status:	CLOSED
Facility Type:	**PRIVATE INSTITUTION**
Owner Name:	Eloyse Carney School Bus Ser
Owner Id:	U0004730
Owner Address:	352 W 110Th St
Owner City,St,Zip:	Chicago, IL 60628
Tank Number:	1
Tank Capacity:	6000
Tank Substance:	Gasoline
Last Used Date:	6/1/1998
OSFM First Notify Date:	1/21/1986
Tank Status:	**Removed**
Red Tag Issue Date:	Not reported
Install Date:	Not reported
Green Tag Decal:	**Not reported**
Green Tag Issue Date:	**Not reported**
Green Tag Expire Date:	**Not reported**
Self Service Permit Inspection Date:	**Not reported**
Self Service Permit Expire Date:	**Not reported**
Fee Due:	Not reported

---

73 **MUFFLER & BRAKE MAN, INC.** — **IL UST** — **U001142484**
11038 SOUTH HALSTED — **N/A**
CHICAGO, IL 60628

UST:

Facility ID:	2007242
Facility Status:	CLOSED
Facility Type:	**GOLF COURSE**
Owner Name:	Muffler & Brake Man Inc
Owner Id:	U0028764
Owner Address:	11038 South Halsted
Owner City,St,Zip:	Chicago, IL 60625
Tank Number:	1
Tank Capacity:	550
Tank Substance:	Used Oil
Last Used Date:	12/21/1998
OSFM First Notify Date:	9/19/1987
Tank Status:	**Removed**
Red Tag Issue Date:	Not reported
Install Date:	Not reported

Map ID	Site	Database(s)	EPA ID Number
	MUFFLER & BRAKE MAN, INC. (Continued)		**U001142484**

Green Tag Decal: **Not reported**
Green Tag Issue Date: **Not reported**
Green Tag Expire Date: **Not reported**
Self Service Permit Inspection Date: **Not reported**
Self Service Permit Expire Date: **Not reported**
Fee Due: Not reported

73	**MUFFLER & BRAKE MAN CAR CARE CTR** **11048 S HALSTED ST** **CHICAGO, IL 60628**	**IL UST**	**U001473604** **N/A**

UST:
Facility ID: 2032349
Facility Status: CLOSED
Facility Type: **OTHER**
Owner Name: L B I Inc
Owner Id: U0021841
Owner Address: 1905 Bernice Rd Ste 4
Owner City,St,Zip: Lansing, IL 60438

Tank Number: 1
Tank Capacity: 550
Tank Substance: Used Oil
Last Used Date: 4/1/1993
OSFM First Notify Date: 7/23/1993
Tank Status: **Removed**
Red Tag Issue Date: Not reported
Install Date: 1/1/1985
Green Tag Decal: **Not reported**
Green Tag Issue Date: **Not reported**
Green Tag Expire Date: **Not reported**
Self Service Permit Inspection Date: **Not reported**
Self Service Permit Expire Date: **Not reported**
Fee Due: No

81	**420 W 111TH ST** **CHICAGO, IL**	**IL SPILLS**	**S109699953** **N/A**

SPILLS:
Incident ID: 20090500
Incident Date: Not reported
Date Received: 05/13/2009
Facility Address: 420 W 111TH ST
Facility City: CHICAGO
PRP Name: UNKNOWN
AC: Not reported

Map ID	Site	Database(s)	EPA ID Number
81	**420 W. 111TH ST. CHICAGO, IL**	**IL SPILLS**	**S111924877 N/A**

SPILLS:

Incident ID:	20090500
Incident Date:	05/13/2009
Date Received:	Not reported
Facility Address:	420 W. 111TH ST.
Facility City:	CHICAGO
PRP Name:	unknown
AC:	SR

81	**PENTECOSTAL TEMPLE CHURCH OF GOD 415 THRU 419 W 111TH ST CHICAGO, IL 60643**	**RCRA-SQG**	**1000703753 ILD984831958**

RCRA-SQG:

Date form received by agency:	07/25/1991
Facility name:	PENTECOSTAL TEMPLE CHURCH OF GOD
Facility address:	415 THRU 419 W 111TH ST CHICAGO, IL 60643
EPA ID:	ILD984831958
Mailing address:	10819 S MORGAN ST CHICAGO, IL 60643
Contact:	RICHARD EDWARDS
Contact address:	10819 S MORGAN ST CHICAGO, IL 60643
Contact country:	US
Contact telephone:	(312) 785-0117
Contact email:	Not reported
EPA Region:	05
Classification:	Small Small Quantity Generator
Description:	Handler: generates more than 100 and less than 1000 kg of hazardous waste during any calendar month and accumulates less than 6000 kg of hazardous waste at any time; or generates 100 kg or less of hazardous waste during any calendar month, and accumulates more than 1000 kg of hazardous waste at any time

Owner/Operator Summary:

Owner/operator name:	REV RICHARD EDWARDS
Owner/operator address:	10819 S MORGAN CHICAGO, IL 60628
Owner/operator country:	Not reported
Owner/operator telephone:	(312) 785-0117
Legal status:	Private
Owner/Operator Type:	Owner
Owner/Op start date:	Not reported
Owner/Op end date:	Not reported

Handler Activities Summary:

U.S. importer of hazardous waste:	No
Mixed waste (haz. and radioactive):	No
Recycler of hazardous waste:	No
Transporter of hazardous waste:	No
Treater, storer or disposer of HW:	No
Underground injection activity:	No
On-site burner exemption:	No
Furnace exemption:	No

Map ID	Site	Database(s)	EPA ID Number

PENTECOSTAL TEMPLE CHURCH OF GOD (Continued) **1000703753**

Used oil fuel burner:	No
Used oil processor:	No
User oil refiner:	No
Used oil fuel marketer to burner:	No
Used oil Specification marketer:	No
Used oil transfer facility:	No
Used oil transporter:	No

Hazardous Waste Summary:

Waste code:	D001
Waste name:	IGNITABLE HAZARDOUS WASTES ARE THOSE WASTES WHICH HAVE A FLASHPOINT OF LESS THAN 140 DEGREES FAHRENHEIT AS DETERMINED BY A PENSKY-MARTENS CLOSED CUP FLASH POINT TESTER. ANOTHER METHOD OF DETERMINING THE FLASH POINT OF A WASTE IS TO REVIEW THE MATERIAL SAFETY DATA SHEET, WHICH CAN BE OBTAINED FROM THE MANUFACTURER OR DISTRIBUTOR OF THE MATERIAL. LACQUER THINNER IS AN EXAMPLE OF A COMMONLY USED SOLVENT WHICH WOULD BE CONSIDERED AS IGNITABLE HAZARDOUS WASTE.
Violation Status:	No violations found

---

81 **PENTICOSTAL TEMPLE** **IL LUST** **S104525751**
419 WEST 111TH ST. **N/A**
CHICAGO, IL 60628

LUST:

Incident Num:	912233
IL EPA Id:	0316205006
Product:	Uset Oil
IEMA Date:	08/09/1991
Project Manager:	Chappel
Project Manager Phone:	(217) 785-3913
Email:	Harry.A.Chappel@illinois.gov
PRP Name:	Penticostal Temple Church of God & Christ
PRP Contact:	Rev. Edward
PRP Address:	10819 South Morgan St.
PRP City,St,Zip:	Chicago, IL 60643
PRP Phone:	Not reported
Site Classification:	Not reported
Section 57.5(g) Letter:	731
Date Section 57.5(g) Letter:	Not reported
Non LUST Determination Letter:	Not reported
20 Report Received:	Not reported
45 Report Received:	Not reported
NFA/NFR Letter:	**Not reported**
NFR Date Recorded:	Not reported

Incident Num:	913417
IL EPA Id:	0316205006
Product:	Gasoline
IEMA Date:	11/22/1991
Project Manager:	Chappel
Project Manager Phone:	(217) 785-3913
Email:	Harry.A.Chappel@illinois.gov
PRP Name:	Penticostal Temple
PRP Contact:	Pastor Edwards
PRP Address:	419 West 111th St.
PRP City,St,Zip:	Chicago, IL 60628
PRP Phone:	Not reported

Map ID	Site	Database(s)	EPA ID Number
	PENTICOSTAL TEMPLE (Continued)		**S104525751**

Site Classification: Not reported
Section 57.5(g) Letter: 731
Date Section 57.5(g) Letter: Not reported
Non LUST Determination Letter: Not reported
20 Report Received: Not reported
45 Report Received: Not reported
NFA/NFR Letter: Not reported
NFR Date Recorded: Not reported

Map ID	Site	Database(s)	EPA ID Number
81	**419 W 111TH ST** **CHICAGO, IL**	**IL SPILLS**	**S111882409** **N/A**

SPILLS:
Incident ID: 19913417
Incident Date: Not reported
Date Received: 11/22/1991
Facility Address: 419 W 111TH ST
Facility City: CHICAGO
PRP Name: PENTICOSTAL TEMPLE C.G.O.L.D.
AC: Not reported

Map ID	Site	Database(s)	EPA ID Number
81	**419 W 111TH ST** **CHICAGO, IL**	**IL SPILLS**	**S111881226** **N/A**

SPILLS:
Incident ID: 19912233
Incident Date: Not reported
Date Received: 08/09/1991
Facility Address: 419 W 111TH ST
Facility City: CHICAGO
PRP Name: PENTICOSTAL TEMPLE CHURCH
AC: Not reported

Map ID	Site	Database(s)	EPA ID Number
81	**CHICAGO DEPT OF ENV (SPILL)** **11100 S STEWART AVE (SPILL)** **CHICAGO, IL 60628**	**RCRA-LQG**	**1012178681** **ILR000157560**

RCRA-LQG:
Date form received by agency: 03/09/2010
Facility name: CHICAGO DEPT OF ENV (SPILL)
Site name: CHICAGO DEPT OF ENVIRONMENT
Facility address: 11100 S STEWART AVE (SPILL)
CHICAGO, IL 60628
EPA ID: ILR000157560
Mailing address: 30 N LASALLE
CHICAGO, IL 60628
Contact: TERRY SHEAHAN
Contact address: Not reported
Not reported
Contact country: Not reported
Contact telephone: (312) 742-4806
Contact email: Not reported
EPA Region: 05

Map ID	Site	Database(s)	EPA ID Number

CHICAGO DEPT OF ENV (SPILL) (Continued) **1012178681**

Classification: Large Quantity Generator
Description: Handler: generates 1,000 kg or more of hazardous waste during any calendar month; or generates more than 1 kg of acutely hazardous waste during any calendar month; or generates more than 100 kg of any residue or contaminated soil, waste or other debris resulting from the cleanup of a spill, into or on any land or water, of acutely hazardous waste during any calendar month; or generates 1 kg or less of acutely hazardous waste during any calendar month, and accumulates more than 1 kg of acutely hazardous waste at any time; or generates 100 kg or less of any residue or contaminated soil, waste or other debris resulting from the cleanup of a spill, into or on any land or water, of acutely hazardous waste during any calendar month, and accumulates more than 100 kg of that material at any time

Handler Activities Summary:

U.S. importer of hazardous waste:	No
Mixed waste (haz. and radioactive):	No
Recycler of hazardous waste:	No
Transporter of hazardous waste:	No
Treater, storer or disposer of HW:	No
Underground injection activity:	No
On-site burner exemption:	No
Furnace exemption:	No
Used oil fuel burner:	No
Used oil processor:	No
User oil refiner:	No
Used oil fuel marketer to burner:	No
Used oil Specification marketer:	No
Used oil transfer facility:	No
Used oil transporter:	No

Historical Generators:

Date form received by agency: 03/01/2010
Facility name: CHICAGO DEPT OF ENV (SPILL)
Classification: Large Quantity Generator

Date form received by agency: 05/13/2009
Facility name: CHICAGO DEPT OF ENV (SPILL)
Site name: CHICAGO DEPT OF ENVIRONMENT
Classification: Conditionally Exempt Small Quantity Generator

Biennial Reports:

Last Biennial Reporting Year: 2011

Annual Waste Handled:

Waste code: D001
Waste name: IGNITABLE HAZARDOUS WASTES ARE THOSE WASTES WHICH HAVE A FLASHPOINT OF LESS THAN 140 DEGREES FAHRENHEIT AS DETERMINED BY A PENSKY-MARTENS CLOSED CUP FLASH POINT TESTER. ANOTHER METHOD OF DETERMINING THE FLASH POINT OF A WASTE IS TO REVIEW THE MATERIAL SAFETY DATA SHEET, WHICH CAN BE OBTAINED FROM THE MANUFACTURER OR DISTRIBUTOR OF THE MATERIAL. LACQUER THINNER IS AN EXAMPLE OF A COMMONLY USED SOLVENT WHICH WOULD BE CONSIDERED AS IGNITABLE HAZARDOUS WASTE.
Amount (Lbs): 12000.4

Waste code: D035

Map ID	Site	Database(s)	EPA ID Number

CHICAGO DEPT OF ENV (SPILL) (Continued) **1012178681**

Waste name: METHYL ETHYL KETONE
Amount (Lbs): 19650.5

Violation Status: No violations found

---

82 **34 WARD OFFICE/CITY OF CHICAGO** **IL LUST** **U004128304**
507 WEST 111TH STREET **IL UST** **N/A**
CHICAGO, IL 60628

LUST:

Incident Num:	20040732
IL EPA Id:	0316616397
Product:	Other Petro
IEMA Date:	05/21/2004
Project Manager:	South
Project Manager Phone:	(217) 558-0347
Email:	Shirlene.South@illinois.gov
PRP Name:	Not reported
PRP Contact:	Not reported
PRP Address:	Not reported
PRP City,St,Zip:	Not reported
PRP Phone:	Not reported
Site Classification:	Not reported
Section 57.5(g) Letter:	P.A.
Date Section 57.5(g) Letter:	Not reported
Non LUST Determination Letter:	Not reported
20 Report Received:	06/28/2004
45 Report Received:	07/23/2004
NFA/NFR Letter:	**08/24/2004**
NFR Date Recorded:	05/27/2005

UST:

Facility ID:	2042211
Facility Status:	EXEMPT
Facility Type:	**NONE**
Owner Name:	34 Ward Office/City of Chicago
Owner Id:	U0032031
Owner Address:	Not reported
Owner City,St,Zip:	Not reported
Tank Number:	1
Tank Capacity:	550
Tank Substance:	Heating Oil
Last Used Date:	12/31/1973
OSFM First Notify Date:	6/15/2004
Tank Status:	**Exempt from registration**
Red Tag Issue Date:	Not reported
Install Date:	Not reported
Green Tag Decal:	**Not reported**
Green Tag Issue Date:	**Not reported**
Green Tag Expire Date:	**Not reported**
Self Service Permit Inspection Date:	**Not reported**
Self Service Permit Expire Date:	**Not reported**
Fee Due:	Not reported

Map ID	Site	Database(s)	EPA ID Number
82	**507 W 111TH ST** **CHICAGO, IL**	**IL SPILLS**	**S108046418** **N/A**

SPILLS:

Incident ID:	20040732
Incident Date:	Not reported
Date Received:	05/21/2004
Facility Address:	507 W 111TH ST
Facility City:	CHICAGO
PRP Name:	CHESTER WILSON
AC:	Not reported

82	**SEW CLEAN** **519 W 111TH ST** **CHICAGO, IL 60628**	**RCRA-SQG**	**1000107577** **ILD013428487**

RCRA-SQG:

Date form received by agency:	01/27/1989
Facility name:	SEW CLEAN
Facility address:	519 W 111TH ST CHICAGO, IL 60628
EPA ID:	ILD013428487
Contact:	JEROME SMITH
Contact address:	519 W 111TH ST CHICAGO, IL 60628
Contact country:	US
Contact telephone:	(312) 264-2965
Contact email:	Not reported
EPA Region:	05
Classification:	Small Small Quantity Generator
Description:	Handler: generates more than 100 and less than 1000 kg of hazardous waste during any calendar month and accumulates less than 6000 kg of hazardous waste at any time; or generates 100 kg or less of hazardous waste during any calendar month, and accumulates more than 1000 kg of hazardous waste at any time

Owner/Operator Summary:

Owner/operator name:	SMITH JEROME
Owner/operator address:	ADDRESS NOT REPORTED CITY NOT REPORTED, AK 99998
Owner/operator country:	Not reported
Owner/operator telephone:	(312) 555-1212
Legal status:	Private
Owner/Operator Type:	Owner
Owner/Op start date:	Not reported
Owner/Op end date:	Not reported

Owner/operator name:	NAME NOT REPORTED
Owner/operator address:	ADDRESS NOT REPORTED CITY NOT REPORTED, AK 99998
Owner/operator country:	Not reported
Owner/operator telephone:	(312) 555-1212
Legal status:	Private
Owner/Operator Type:	Operator
Owner/Op start date:	Not reported
Owner/Op end date:	Not reported

Map ID	Site	Database(s)	EPA ID Number

SEW CLEAN (Continued) **1000107577**

Handler Activities Summary:

U.S. importer of hazardous waste:	No
Mixed waste (haz. and radioactive):	No
Recycler of hazardous waste:	No
Transporter of hazardous waste:	No
Treater, storer or disposer of HW:	No
Underground injection activity:	No
On-site burner exemption:	No
Furnace exemption:	No
Used oil fuel burner:	No
Used oil processor:	No
User oil refiner:	No
Used oil fuel marketer to burner:	No
Used oil Specification marketer:	No
Used oil transfer facility:	No
Used oil transporter:	No

Hazardous Waste Summary:

Waste code:	D000
Waste name:	Not Defined
Waste code:	F002
Waste name:	THE FOLLOWING SPENT HALOGENATED SOLVENTS: TETRACHLOROETHYLENE, METHYLENE CHLORIDE, TRICHLOROETHYLENE, 1,1,1-TRICHLOROETHANE, CHLOROBENZENE, 1,1,2-TRICHLORO-1,2,2-TRIFLUOROETHANE, ORTHO-DICHLOROBENZENE, TRICHLOROFLUOROMETHANE, AND 1,1,2-TRICHLOROETHANE; ALL SPENT SOLVENT MIXTURES/BLENDS CONTAINING, BEFORE USE, A TOTAL OF TEN PERCENT OR MORE (BY VOLUME) OF ONE OR MORE OF THE ABOVE HALOGENATED SOLVENTS OR THOSE LISTED IN F001, F004, OR F005, AND STILL BOTTOMS FROM THE RECOVERY OF THESE SPENT SOLVENTS AND SPENT SOLVENT MIXTURES.
Violation Status:	No violations found

---

83 **GJK PETROLEUM, INC.** **IL UST** **U003152286**
734 W. 111TH STREET **N/A**
CHICAGO, IL 60628

UST:

Facility ID:	2016840
Facility Status:	ACTIVE
Facility Type:	**SELF-SERVICE STATION**
Owner Name:	GJK Petroleum, Inc.
Owner Id:	U0033661
Owner Address:	734 W. 111th Street
Owner City,St,Zip:	Chicago, IL 60628
Tank Number:	3
Tank Capacity:	10000
Tank Substance:	Gasoline
Last Used Date:	Not reported
OSFM First Notify Date:	3/5/1996
Tank Status:	**Currently in use**
Red Tag Issue Date:	Not reported
Install Date:	Not reported
Green Tag Decal:	**L003566**
Green Tag Issue Date:	**8/5/2010**
Green Tag Expire Date:	**12/31/2012**

Map ID	Site	Database(s)	EPA ID Number

GJK PETROLEUM, INC. (Continued) **U003152286**

Self Service Permit Inspection Date:	**Not reported**
Self Service Permit Expire Date:	**Not reported**
Fee Due:	$0.00

Tank Number:	4
Tank Capacity:	10000
Tank Substance:	Gasoline
Last Used Date:	Not reported
OSFM First Notify Date:	3/5/1996
Tank Status:	**Currently in use**
Red Tag Issue Date:	Not reported
Install Date:	Not reported
Green Tag Decal:	**L003566**
Green Tag Issue Date:	**8/5/2010**
Green Tag Expire Date:	**12/31/2012**
Self Service Permit Inspection Date:	**Not reported**
Self Service Permit Expire Date:	**Not reported**
Fee Due:	$0.00

Tank Number:	5
Tank Capacity:	10000
Tank Substance:	Gasoline
Last Used Date:	Not reported
OSFM First Notify Date:	3/5/1996
Tank Status:	**Currently in use**
Red Tag Issue Date:	Not reported
Install Date:	Not reported
Green Tag Decal:	**L003566**
Green Tag Issue Date:	**8/5/2010**
Green Tag Expire Date:	**12/31/2012**
Self Service Permit Inspection Date:	**Not reported**
Self Service Permit Expire Date:	**Not reported**
Fee Due:	$0.00

Tank Number:	6
Tank Capacity:	6000
Tank Substance:	Gasoline
Last Used Date:	8/1/1979
OSFM First Notify Date:	4/16/1986
Tank Status:	**Exempt from registration**
Red Tag Issue Date:	Not reported
Install Date:	Not reported
Green Tag Decal:	**L003566**
Green Tag Issue Date:	**8/5/2010**
Green Tag Expire Date:	**12/31/2012**
Self Service Permit Inspection Date:	**Not reported**
Self Service Permit Expire Date:	**Not reported**
Fee Due:	Not reported

Tank Number:	7
Tank Capacity:	6000
Tank Substance:	Gasoline
Last Used Date:	8/1/1979

Map ID	Site	Database(s)	EPA ID Number

GJK PETROLEUM, INC. (Continued) **U003152286**

OSFM First Notify Date:	4/16/1986
Tank Status:	**Exempt from registration**
Red Tag Issue Date:	Not reported
Install Date:	Not reported
Green Tag Decal:	**L003566**
Green Tag Issue Date:	**8/5/2010**
Green Tag Expire Date:	**12/31/2012**
Self Service Permit Inspection Date:	**Not reported**
Self Service Permit Expire Date:	**Not reported**
Fee Due:	Not reported

---

84 **JOHNS CLEANERS** **IL DRYCLEANERS** **S111826478**
11129 SOUTH HALSTED STREET **N/A**
CHICAGO, IL 60628

DRYCLEANERS:

Facility Id:	7000-0013-01
DC No:	DC-01254
Facility Contact:	BOK NAM LEE
License Expires:	12/31/2012

---

84 **JOHNS CLEANERS** **RCRA-SQG** **1004697801**
11129 S HALSTED **ILR000100230**
CHICAGO, IL 60628

RCRA-SQG:

Date form received by agency:	09/18/2000
Facility name:	JOHNS CLEANERS
Facility address:	11129 S HALSTED CHICAGO, IL 60628
EPA ID:	ILR000100230
Contact:	MYUNG OCK CHON
Contact address:	11129 S HALSTED CHICAGO, IL 60628
Contact country:	US
Contact telephone:	(773) 264-8556
Contact email:	Not reported
EPA Region:	05
Classification:	Small Small Quantity Generator
Description:	Handler: generates more than 100 and less than 1000 kg of hazardous waste during any calendar month and accumulates less than 6000 kg of hazardous waste at any time; or generates 100 kg or less of hazardous waste during any calendar month, and accumulates more than 1000 kg of hazardous waste at any time

Owner/Operator Summary:

Owner/operator name:	CHON MYUNG OCK
Owner/operator address:	11129 S HALSTED CHICAGO, IL 60628
Owner/operator country:	Not reported
Owner/operator telephone:	(773) 264-8556
Legal status:	Private
Owner/Operator Type:	Owner
Owner/Op start date:	01/01/0001
Owner/Op end date:	Not reported

Map ID	Site	Database(s)	EPA ID Number
	JOHNS CLEANERS (Continued)		**1004697801**

Handler Activities Summary:

U.S. importer of hazardous waste:	No
Mixed waste (haz. and radioactive):	No
Recycler of hazardous waste:	No
Transporter of hazardous waste:	No
Treater, storer or disposer of HW:	No
Underground injection activity:	No
On-site burner exemption:	No
Furnace exemption:	No
Used oil fuel burner:	No
Used oil processor:	No
User oil refiner:	No
Used oil fuel marketer to burner:	No
Used oil Specification marketer:	No
Used oil transfer facility:	No
Used oil transporter:	No

Hazardous Waste Summary:

Waste code:	F002
Waste name:	THE FOLLOWING SPENT HALOGENATED SOLVENTS: TETRACHLOROETHYLENE, METHYLENE CHLORIDE, TRICHLOROETHYLENE, 1,1,1-TRICHLOROETHANE, CHLOROBENZENE, 1,1,2-TRICHLORO-1,2,2-TRIFLUOROETHANE, ORTHO-DICHLOROBENZENE, TRICHLOROFLUOROMETHANE, AND 1,1,2-TRICHLOROETHANE; ALL SPENT SOLVENT MIXTURES/BLENDS CONTAINING, BEFORE USE, A TOTAL OF TEN PERCENT OR MORE (BY VOLUME) OF ONE OR MORE OF THE ABOVE HALOGENATED SOLVENTS OR THOSE LISTED IN F001, F004, OR F005, AND STILL BOTTOMS FROM THE RECOVERY OF THESE SPENT SOLVENTS AND SPENT SOLVENT MIXTURES.
Violation Status:	No violations found

Map ID	Site	Database(s)	EPA ID Number
86	**FENGER SCH** **11220 S WALLACE** **CHICAGO, IL 60628**	**RCRA-CESQG**	**1004695757** **ILR000026559**

RCRA-CESQG:

Date form received by agency:	08/30/1996
Facility name:	FENGER SCH
Facility address:	11220 S WALLACE CHICAGO, IL 60628
EPA ID:	ILR000026559
Mailing address:	1819 W PERSHING RD 6W N CHICAGO, IL 60609
Contact:	LINDA LAYNE
Contact address:	1819 W PERSHING RD 6W N CHICAGO, IL 60609
Contact country:	US
Contact telephone:	(312) 535-5430
Contact email:	Not reported
EPA Region:	05
Classification:	Conditionally Exempt Small Quantity Generator
Description:	Handler: generates 100 kg or less of hazardous waste per calendar month, and accumulates 1000 kg or less of hazardous waste at any time; or generates 1 kg or less of acutely hazardous waste per calendar month, and accumulates at any time: 1 kg or less of acutely hazardous waste; or 100 kg or less of any residue or contaminated soil, waste or other debris resulting from the cleanup of a spill, into or on any land or water, of acutely hazardous waste; or generates 100 kg or less

Map ID	Site	Database(s)	EPA ID Number

FENGER SCH (Continued) **1004695757**

of any residue or contaminated soil, waste or other debris resulting from the cleanup of a spill, into or on any land or water, of acutely hazardous waste during any calendar month, and accumulates at any time: 1 kg or less of acutely hazardous waste; or 100 kg or less of any residue or contaminated soil, waste or other debris resulting from the cleanup of a spill, into or on any land or water, of acutely hazardous waste

Owner/Operator Summary:

Owner/operator name:	CHICAGO PUBLIC SCHS
Owner/operator address:	1819 W PERSHING RD 6W N CHICAGO, IL 60609
Owner/operator country:	Not reported
Owner/operator telephone:	(312) 535-7039
Legal status:	District
Owner/Operator Type:	Owner
Owner/Op start date:	Not reported
Owner/Op end date:	Not reported

Handler Activities Summary:

U.S. importer of hazardous waste:	No
Mixed waste (haz. and radioactive):	No
Recycler of hazardous waste:	No
Transporter of hazardous waste:	No
Treater, storer or disposer of HW:	No
Underground injection activity:	No
On-site burner exemption:	No
Furnace exemption:	No
Used oil fuel burner:	No
Used oil processor:	No
User oil refiner:	No
Used oil fuel marketer to burner:	No
Used oil Specification marketer:	No
Used oil transfer facility:	No
Used oil transporter:	No

Hazardous Waste Summary:

Waste code:	D008
Waste name:	LEAD

Violation Status: No violations found

---

87 **LONG-GARDEN-CENTER INC** **IL UST** **U000865477**
11226 S HALSTED **N/A**
CHICAGO, IL 60628

UST:

Facility ID:	2006606
Facility Status:	CLOSED
Facility Type:	**NONE**
Owner Name:	Long Garden Center Inc
Owner Id:	U0009339
Owner Address:	11226 S Halsted
Owner City,St,Zip:	Chicago, IL 60628
Tank Number:	1
Tank Capacity:	1000

Map ID	Site	Database(s)	EPA ID Number

LONG-GARDEN-CENTER INC (Continued) **U000865477**

Tank Substance:	Gasoline
Last Used Date:	1/1/1993
OSFM First Notify Date:	3/25/1986
Tank Status:	**Removed**
Red Tag Issue Date:	Not reported
Install Date:	1/1/1970
Green Tag Decal:	**Not reported**
Green Tag Issue Date:	**Not reported**
Green Tag Expire Date:	**Not reported**
Self Service Permit Inspection Date:	**Not reported**
Self Service Permit Expire Date:	**Not reported**
Fee Due:	Not reported

---

87 **LONGS GARDEN CENTER INC** **RCRA-SQG** **1001213751**
11226 S HALSTED **IL LUST** **ILR000045344**
CHICAGO, IL 60628

RCRA-SQG:

Date form received by agency:	11/24/1997
Facility name:	LONGS GARDEN CENTER INC
Facility address:	11226 S HALSTED CHICAGO, IL 60628
EPA ID:	ILR000045344
Contact:	GEORGE LONG
Contact address:	11226 S HALSTED CHICAGO, IL 60628
Contact country:	US
Contact telephone:	(773) 785-3129
Contact email:	Not reported
EPA Region:	05
Classification:	Small Small Quantity Generator
Description:	Handler: generates more than 100 and less than 1000 kg of hazardous waste during any calendar month and accumulates less than 6000 kg of hazardous waste at any time; or generates 100 kg or less of hazardous waste during any calendar month, and accumulates more than 1000 kg of hazardous waste at any time

Owner/Operator Summary:

Owner/operator name:	LONGS GARDEN CENTER INC
Owner/operator address:	11226 S HALSTED CHICAGO, IL 60628
Owner/operator country:	Not reported
Owner/operator telephone:	(773) 785-3129
Legal status:	Private
Owner/Operator Type:	Owner
Owner/Op start date:	Not reported
Owner/Op end date:	Not reported

Handler Activities Summary:

U.S. importer of hazardous waste:	No
Mixed waste (haz. and radioactive):	No
Recycler of hazardous waste:	No
Transporter of hazardous waste:	No
Treater, storer or disposer of HW:	No
Underground injection activity:	No
On-site burner exemption:	No
Furnace exemption:	No

Map ID	Site	Database(s)	EPA ID Number

LONGS GARDEN CENTER INC (Continued) **1001213751**

Used oil fuel burner:	No
Used oil processor:	No
User oil refiner:	No
Used oil fuel marketer to burner:	No
Used oil Specification marketer:	No
Used oil transfer facility:	No
Used oil transporter:	No

Hazardous Waste Summary:

Waste code:	D001
Waste name:	IGNITABLE HAZARDOUS WASTES ARE THOSE WASTES WHICH HAVE A FLASHPOINT OF LESS THAN 140 DEGREES FAHRENHEIT AS DETERMINED BY A PENSKY-MARTENS CLOSED CUP FLASH POINT TESTER. ANOTHER METHOD OF DETERMINING THE FLASH POINT OF A WASTE IS TO REVIEW THE MATERIAL SAFETY DATA SHEET, WHICH CAN BE OBTAINED FROM THE MANUFACTURER OR DISTRIBUTOR OF THE MATERIAL. LACQUER THINNER IS AN EXAMPLE OF A COMMONLY USED SOLVENT WHICH WOULD BE CONSIDERED AS IGNITABLE HAZARDOUS WASTE.
Violation Status:	No violations found

LUST:

Incident Num:	980313
IL EPA Id:	0316495100
Product:	Gasoline
IEMA Date:	02/12/1998
Project Manager:	Haskins
Project Manager Phone:	(217) 782-6762
Email:	Not reported
PRP Name:	Long's Garden Center, Inc.
PRP Contact:	George Long
PRP Address:	11226 South Halsted
PRP City,St,Zip:	Chicago, IL 60628
PRP Phone:	7737853129
Site Classification:	Not reported
Section 57.5(g) Letter:	732
Date Section 57.5(g) Letter:	Not reported
Non LUST Determination Letter:	Not reported
20 Report Received:	03/25/1998
45 Report Received:	06/09/1998
NFA/NFR Letter:	**02/19/1999**
NFR Date Recorded:	03/24/1999

---

88 **KLEEN TOWNE CLEANERS** **RCRA-SQG** **1000206885**
11249 S HALSTED **NY MANIFEST** **ILD064381650**
CHICAGO, IL 60628

RCRA-SQG:

Date form received by agency:	11/18/1986
Facility name:	KLEEN TOWNE CLEANERS
Facility address:	11249 S HALSTED CHICAGO, IL 60628
EPA ID:	ILD064381650
Contact:	KARNEY BOYAJIAN
Contact address:	11249 S HALSTED CHICAGO, IL 60628
Contact country:	US
Contact telephone:	(312) 785-2127
Contact email:	Not reported

Map ID	Site	Database(s)	EPA ID Number

KLEEN TOWNE CLEANERS (Continued) **1000206885**

EPA Region: 05
Classification: Small Small Quantity Generator
Description: Handler: generates more than 100 and less than 1000 kg of hazardous waste during any calendar month and accumulates less than 6000 kg of hazardous waste at any time; or generates 100 kg or less of hazardous waste during any calendar month, and accumulates more than 1000 kg of hazardous waste at any time

Owner/Operator Summary:
Owner/operator name: NAME NOT REPORTED
Owner/operator address: ADDRESS NOT REPORTED
CITY NOT REPORTED, AK 99998
Owner/operator country: Not reported
Owner/operator telephone: (312) 555-1212
Legal status: Private
Owner/Operator Type: Operator
Owner/Op start date: Not reported
Owner/Op end date: Not reported

Owner/operator name: BOYAJIAN KARNEY
Owner/operator address: ADDRESS NOT REPORTED
CITY NOT REPORTED, AK 99998
Owner/operator country: Not reported
Owner/operator telephone: (312) 555-1212
Legal status: Private
Owner/Operator Type: Owner
Owner/Op start date: Not reported
Owner/Op end date: Not reported

Handler Activities Summary:
U.S. importer of hazardous waste: No
Mixed waste (haz. and radioactive): No
Recycler of hazardous waste: No
Transporter of hazardous waste: No
Treater, storer or disposer of HW: No
Underground injection activity: No
On-site burner exemption: No
Furnace exemption: No
Used oil fuel burner: No
Used oil processor: No
User oil refiner: No
Used oil fuel marketer to burner: No
Used oil Specification marketer: No
Used oil transfer facility: No
Used oil transporter: No

Hazardous Waste Summary:
Waste code: F002
Waste name: THE FOLLOWING SPENT HALOGENATED SOLVENTS: TETRACHLOROETHYLENE, METHYLENE CHLORIDE, TRICHLOROETHYLENE, 1,1,1-TRICHLOROETHANE, CHLOROBENZENE, 1,1,2-TRICHLORO-1,2,2-TRIFLUOROETHANE, ORTHO-DICHLOROBENZENE, TRICHLOROFLUOROMETHANE, AND 1,1,2-TRICHLOROETHANE; ALL SPENT SOLVENT MIXTURES/BLENDS CONTAINING, BEFORE USE, A TOTAL OF TEN PERCENT OR MORE (BY VOLUME) OF ONE OR MORE OF THE ABOVE HALOGENATED SOLVENTS OR THOSE LISTED IN F001, F004, OR F005, AND STILL BOTTOMS FROM THE RECOVERY OF THESE SPENT SOLVENTS AND

Map ID	Site	Database(s)	EPA ID Number

KLEEN TOWNE CLEANERS (Continued) **1000206885**

SPENT SOLVENT MIXTURES.

Violation Status: No violations found

NY MANIFEST:

EPA ID:	ILD064381650
Country:	USA
Mailing Name:	KLEENTOWNE CLEANERS
Mailing Contact:	SARKIS BOYAJIAN
Mailing Address:	11249 S HALSTED ST
Mailing Address 2:	Not reported
Mailing City:	CHICAGO
Mailing State:	IL
Mailing Zip:	60628
Mailing Zip4:	4795
Mailing Country:	USA
Mailing Phone:	773-785-2127

NY MANIFEST:

No Manifest Records Available

---

88 **KLEEN TOWNE CLEANERS** **IL SRP** **S108255951**
11249 SOUTH HALSTED ST **N/A**
CHICAGO, IL 60628

SRP:

IL EPA Id:	0316495008
US EPA Id:	ILD064381650
Longitude:	-87.64190
Latitude:	41.68901
Contact Name:	Karney Boyajian
Contact Address:	11249 South Halsted Street
Contact Address2:	Not reported
Contact City,St,Zip:	Chicago, IL 60628-
Contact Phone:	(773) 785-2127
Date Enrolled:	07/02/2001
Point Of Contact:	Christopher J. Lee
Consultant Company:	Northern Environmental Technologies, Inc.
Consultant Address:	647 Academy Drive
Consultant Address2:	Not reported
Consultant City,St,Zip:	Northbrook, IL 60062-
Consultant Phone:	(847) 562-8577
Proj Mgr Assigned:	Murphy
Sec. 4 Letter Date:	Not reported
NFR Recorded:	Not reported
Active:	False
Total Acres:	0.359
No Further Remediation Letter Dt:	Not reported
Remediation Applicant Co:	Kleene Towne Cleaners
Remediation Applicant Title:	Mr.
Remediation Applicant Name:	Not reported
Remediation Applicant Company:	Not reported
Remediation Applicant Address:	Not reported
Remediation Applicant Address 2:	Not reported
Remediation Applicant City,St,Zip:	Not reported
Illinois EPA:	Not reported
Site Name:	Not reported
NFR Letter:	Not reported

Map ID	Site	Database(s)	EPA ID Number
	KLEEN TOWNE CLEANERS (Continued)		**S108255951**

NFR Letter Date Recorded:	Not reported
Site Type:	Not reported
Comprehensive/Focused:	Not reported
Institutional Controls:	Not reported
Barrier:	Not reported
Worker Caution:	Not reported
Acres:	Not reported

89	**11255 S EGGLESTON ST** **CHICAGO, IL**	**ERNS**	**92265508** **N/A**

Click this hyperlink while viewing on your computer to access additional ERNS detail in the EDR Site Report.

90	**DEVOTION UNISEX BEAUTY SALON** **11300 S HALSTED ST** **CHICAGO, IL 60628**	**IL UST**	**U001629884** **N/A**

UST:

Facility ID:	2032718
Facility Status:	EXEMPT
Facility Type:	**COMMERCIAL / RETAIL**
Owner Name:	Juanita Wilson
Owner Id:	U0022323
Owner Address:	11300 S Halsted St
Owner City,St,Zip:	Chicago, IL 60628
Tank Number:	1
Tank Capacity:	500
Tank Substance:	Heating Oil
Last Used Date:	1/1/1969
OSFM First Notify Date:	11/12/1993
Tank Status:	**Exempt from registration**
Red Tag Issue Date:	Not reported
Install Date:	1/1/1902
Green Tag Decal:	**Not reported**
Green Tag Issue Date:	**Not reported**
Green Tag Expire Date:	**Not reported**
Self Service Permit Inspection Date:	**Not reported**
Self Service Permit Expire Date:	**Not reported**
Fee Due:	Not reported

Map ID	Site	Database(s)	EPA ID Number
92	**WHITMAL OIL SER INC** **11328 S HALSTED** **CHICAGO, IL 60628**	**IL UST**	**U001143309** **N/A**

UST:

Facility ID:	2000228
Facility Status:	CLOSED
Facility Type:	**OTHER**
Owner Name:	Whitmal Oil Ser Inc
Owner Id:	U0016354
Owner Address:	11328 S Halsted
Owner City,St,Zip:	Chicago, IL 60628
Tank Number:	1
Tank Capacity:	4000
Tank Substance:	Not reported
Last Used Date:	1/15/1998
OSFM First Notify Date:	9/17/1998
Tank Status:	**Removed**
Red Tag Issue Date:	Not reported
Install Date:	10/1/1987
Green Tag Decal:	**Not reported**
Green Tag Issue Date:	**Not reported**
Green Tag Expire Date:	**Not reported**
Self Service Permit Inspection Date:	**Not reported**
Self Service Permit Expire Date:	**Not reported**
Fee Due:	Not reported
Tank Number:	2
Tank Capacity:	4000
Tank Substance:	Used Oil
Last Used Date:	1/15/1998
OSFM First Notify Date:	11/21/1987
Tank Status:	**Removed**
Red Tag Issue Date:	Not reported
Install Date:	10/1/1987
Green Tag Decal:	**Not reported**
Green Tag Issue Date:	**Not reported**
Green Tag Expire Date:	**Not reported**
Self Service Permit Inspection Date:	**Not reported**
Self Service Permit Expire Date:	**Not reported**
Fee Due:	Not reported

95	**BRENAN SCHOOL** **11411 EGGLESTON** **CHICAGO, IL 60628**	**RCRA-SQG**	**1001116740** **ILR000027656**

RCRA-SQG:

Date form received by agency:	09/17/1996
Facility name:	BRENAN SCHOOL
Facility address:	11411 EGGLESTON CHICAGO, IL 60628
EPA ID:	ILR000027656
Contact:	FRANK BLAIR
Contact address:	11411 EGGLESTON CHICAGO, IL 60628
Contact country:	US
Contact telephone:	(312) 535-5340
Contact email:	Not reported

Map ID	Site	Database(s)	EPA ID Number

BRENAN SCHOOL (Continued) **1001116740**

EPA Region: 05
Classification: Small Small Quantity Generator
Description: Handler: generates more than 100 and less than 1000 kg of hazardous waste during any calendar month and accumulates less than 6000 kg of hazardous waste at any time; or generates 100 kg or less of hazardous waste during any calendar month, and accumulates more than 1000 kg of hazardous waste at any time

Owner/Operator Summary:
Owner/operator name: CHICAGO PUBLIC SCHOOLS 6WN
Owner/operator address: 1819 W PERSHING RD
CHICAGO, IL 60609
Owner/operator country: Not reported
Owner/operator telephone: (312) 535-7039
Legal status: Municipal
Owner/Operator Type: Owner
Owner/Op start date: Not reported
Owner/Op end date: Not reported

Handler Activities Summary:
U.S. importer of hazardous waste: No
Mixed waste (haz. and radioactive): No
Recycler of hazardous waste: No
Transporter of hazardous waste: No
Treater, storer or disposer of HW: No
Underground injection activity: No
On-site burner exemption: No
Furnace exemption: No
Used oil fuel burner: No
Used oil processor: No
User oil refiner: No
Used oil fuel marketer to burner: No
Used oil Specification marketer: No
Used oil transfer facility: No
Used oil transporter: No

Hazardous Waste Summary:
Waste code: D008
Waste name: LEAD

Violation Status: No violations found

---

96 **MCDONALD'S CORP.** **IL UST** **U004107018**
11421 S. HALSTED STREET **N/A**
CHICAGO, IL 60628

UST:
Facility ID: 2043655
Facility Status: EXEMPT
Facility Type: NONE
Owner Name: McDonald's USA, LLC
Owner Id: U0030322
Owner Address: 4320 Winfield Rd., Suite 400
Owner City,St,Zip: Warrenville, IL 60555

Tank Number: 1
Tank Capacity: 1150

Map ID	Site	Database(s)	EPA ID Number
	MCDONALD'S CORP. (Continued)		**U004107018**

Tank Substance:	Heating Oil
Last Used Date:	12/31/1973
OSFM First Notify Date:	Not reported
Tank Status:	**Exempt from registration**
Red Tag Issue Date:	Not reported
Install Date:	Not reported
Green Tag Decal:	**Not reported**
Green Tag Issue Date:	**Not reported**
Green Tag Expire Date:	**Not reported**
Self Service Permit Inspection Date:	**Not reported**
Self Service Permit Expire Date:	**Not reported**
Fee Due:	Not reported

99	**11453 S HALSTED ST** **CHICAGO, IL**	**IL SPILLS**	**S111883100** **N/A**

SPILLS:

Incident ID:	19920332
Incident Date:	Not reported
Date Received:	02/05/1992
Facility Address:	11453 S HALSTED ST
Facility City:	CHICAGO
PRP Name:	FIRST COOK COMMUNITY BANK
AC:	Not reported

99	**QUALITY MUFFLER** **11453 S HALSTED** **CHICAGO, IL 60628**	**RCRA-SQG**	**1000614937** **ILD984852525**

RCRA-SQG:

Date form received by agency:	02/26/1992
Facility name:	QUALITY MUFFLER
Facility address:	11453 S HALSTED CHICAGO, IL 60628
EPA ID:	ILD984852525
Mailing address:	2720 W DEVON CHICAGO, IL 60659
Contact:	ADAM EPSTEIN
Contact address:	2720 W DEVON CHICAGO, IL 60659
Contact country:	US
Contact telephone:	(312) 761-2700
Contact email:	Not reported
EPA Region:	05
Classification:	Small Small Quantity Generator
Description:	Handler: generates more than 100 and less than 1000 kg of hazardous waste during any calendar month and accumulates less than 6000 kg of hazardous waste at any time; or generates 100 kg or less of hazardous waste during any calendar month, and accumulates more than 1000 kg of hazardous waste at any time

Owner/Operator Summary:

Owner/operator name:	FIRST COOK COMMUNITY BANK
Owner/operator address:	2720 W DEVON CHICAGO, IL 60659

Map ID	Site	Database(s)	EPA ID Number

QUALITY MUFFLER (Continued) **1000614937**

Owner/operator country: Not reported
Owner/operator telephone: (312) 761-2700
Legal status: Private
Owner/Operator Type: Owner
Owner/Op start date: Not reported
Owner/Op end date: Not reported

Handler Activities Summary:
U.S. importer of hazardous waste: No
Mixed waste (haz. and radioactive): No
Recycler of hazardous waste: No
Transporter of hazardous waste: No
Treater, storer or disposer of HW: No
Underground injection activity: No
On-site burner exemption: No
Furnace exemption: No
Used oil fuel burner: No
Used oil processor: No
User oil refiner: No
Used oil fuel marketer to burner: No
Used oil Specification marketer: No
Used oil transfer facility: No
Used oil transporter: No

Hazardous Waste Summary:
Waste code: D001
Waste name: IGNITABLE HAZARDOUS WASTES ARE THOSE WASTES WHICH HAVE A FLASHPOINT OF LESS THAN 140 DEGREES FAHRENHEIT AS DETERMINED BY A PENSKY-MARTENS CLOSED CUP FLASH POINT TESTER. ANOTHER METHOD OF DETERMINING THE FLASH POINT OF A WASTE IS TO REVIEW THE MATERIAL SAFETY DATA SHEET, WHICH CAN BE OBTAINED FROM THE MANUFACTURER OR DISTRIBUTOR OF THE MATERIAL. LACQUER THINNER IS AN EXAMPLE OF A COMMONLY USED SOLVENT WHICH WOULD BE CONSIDERED AS IGNITABLE HAZARDOUS WASTE.

Violation Status: No violations found

---

99 **FORMER QUALITY MUFFLER SHOP** **IL UST** **U001141777**
11453 S HALSTED ST **N/A**
CHICAGO, IL 60643

UST:
Facility ID: 2029904
Facility Status: CLOSED
Facility Type: **NONE**
Owner Name: 1St Cook Comm Bk Fsb
Owner Id: U0019371
Owner Address: 2720 W Devon Ave
Owner City,St,Zip: Chicago, IL 60659

Tank Number: 1
Tank Capacity: 10000
Tank Substance: Gasoline
Last Used Date: 1/1/1989
OSFM First Notify Date: 5/4/1992
Tank Status: **Removed**
Red Tag Issue Date: Not reported
Install Date: Not reported
Green Tag Decal: **Not reported**

Map ID	Site	Database(s)	EPA ID Number
	FORMER QUALITY MUFFLER SHOP (Continued)		**U001141777**

Green Tag Issue Date:	**Not reported**
Green Tag Expire Date:	**Not reported**
Self Service Permit Inspection Date:	**Not reported**
Self Service Permit Expire Date:	**Not reported**
Fee Due:	Not reported

Tank Number:	2
Tank Capacity:	8000
Tank Substance:	Gasoline
Last Used Date:	1/1/1989
OSFM First Notify Date:	5/4/1992
Tank Status:	**Removed**
Red Tag Issue Date:	Not reported
Install Date:	Not reported
Green Tag Decal:	**Not reported**
Green Tag Issue Date:	**Not reported**
Green Tag Expire Date:	**Not reported**
Self Service Permit Inspection Date:	**Not reported**
Self Service Permit Expire Date:	**Not reported**
Fee Due:	Not reported

Tank Number:	3
Tank Capacity:	6000
Tank Substance:	Gasoline
Last Used Date:	1/1/1989
OSFM First Notify Date:	5/4/1992
Tank Status:	**Removed**
Red Tag Issue Date:	Not reported
Install Date:	Not reported
Green Tag Decal:	**Not reported**
Green Tag Issue Date:	**Not reported**
Green Tag Expire Date:	**Not reported**
Self Service Permit Inspection Date:	**Not reported**
Self Service Permit Expire Date:	**Not reported**
Fee Due:	Not reported

Tank Number:	4
Tank Capacity:	2000
Tank Substance:	Gasoline
Last Used Date:	1/1/1989
OSFM First Notify Date:	5/4/1992
Tank Status:	**Removed**
Red Tag Issue Date:	Not reported
Install Date:	Not reported
Green Tag Decal:	**Not reported**
Green Tag Issue Date:	**Not reported**
Green Tag Expire Date:	**Not reported**
Self Service Permit Inspection Date:	**Not reported**
Self Service Permit Expire Date:	**Not reported**
Fee Due:	Not reported

Tank Number:	5
Tank Capacity:	1000

Map ID	Site	Database(s)	EPA ID Number

FORMER QUALITY MUFFLER SHOP (Continued) **U001141777**

Tank Substance:	Gasoline
Last Used Date:	1/1/1989
OSFM First Notify Date:	5/4/1992
Tank Status:	**Removed**
Red Tag Issue Date:	Not reported
Install Date:	Not reported
Green Tag Decal:	**Not reported**
Green Tag Issue Date:	**Not reported**
Green Tag Expire Date:	**Not reported**
Self Service Permit Inspection Date:	**Not reported**
Self Service Permit Expire Date:	**Not reported**
Fee Due:	Not reported

Tank Number:	6
Tank Capacity:	550
Tank Substance:	Used Oil
Last Used Date:	1/1/1989
OSFM First Notify Date:	5/4/1992
Tank Status:	**Removed**
Red Tag Issue Date:	Not reported
Install Date:	Not reported
Green Tag Decal:	**Not reported**
Green Tag Issue Date:	**Not reported**
Green Tag Expire Date:	**Not reported**
Self Service Permit Inspection Date:	**Not reported**
Self Service Permit Expire Date:	**Not reported**
Fee Due:	Not reported

---

99 **FIRST COOK COMM. BANK** **IL LUST** **S104525208**
11453 SOUTH HALSTED ST. **N/A**
CHICAGO, IL 60643

LUST:

Incident Num:	920332
IL EPA Id:	0316755040
Product:	Gasoline
IEMA Date:	02/05/1992
Project Manager:	Nickell
Project Manager Phone:	(217) 782-6762
Email:	Not reported
PRP Name:	First Cook Comm. Bank
PRP Contact:	Adam Epstein
PRP Address:	2720 West Devon Ave.
PRP City,St,Zip:	Chicago, IL 60659
PRP Phone:	Not reported
Site Classification:	Not reported
Section 57.5(g) Letter:	731
Date Section 57.5(g) Letter:	Not reported
Non LUST Determination Letter:	Not reported
20 Report Received:	05/12/1992
45 Report Received:	05/22/1992
NFA/NFR Letter:	**08/18/1992**
NFR Date Recorded:	Not reported

Map ID	Site	Database(s)	EPA ID Number
106	**COMMUNITY HIGH SCHOOL DIST. #218** **731 WEST 115TH ST.** **ALSIP, IL 60803**	**IL LUST**	**S105427986** **N/A**

LUST:

Incident Num:	922574
IL EPA Id:	0310035119
Product:	Fuel Oil
IEMA Date:	09/14/1992
Project Manager:	Steinheimer
Project Manager Phone:	Not reported
Email:	Not reported
PRP Name:	Community High School Dist. #218
PRP Contact:	John Hickey
PRP Address:	10701 Kilpatrick Ave.
PRP City,St,Zip:	Oak Lawn, IL 60453
PRP Phone:	Not reported
Site Classification:	Not reported
Section 57.5(g) Letter:	731
Date Section 57.5(g) Letter:	Not reported
Non LUST Determination Letter:	Not reported
20 Report Received:	10/08/1992
45 Report Received:	12/16/1992
NFA/NFR Letter:	**10/18/1995**
NFR Date Recorded:	Not reported

107	**CHA WAREHOUSE** **833 W 115TH ST** **CHICAGO, IL 60643**	**IL UST**	**U001142187** **N/A**

UST:

Facility ID:	2026770
Facility Status:	CLOSED
Facility Type:	**NONE**
Owner Name:	Chicago Housing Authority
Owner Id:	U0002876
Owner Address:	60 East Van Buren, 13th Floor
Owner City,St,Zip:	Chicago, IL 60605
Tank Number:	1
Tank Capacity:	550
Tank Substance:	Used Oil
Last Used Date:	Not reported
OSFM First Notify Date:	2/6/1991
Tank Status:	**Removed**
Red Tag Issue Date:	Not reported
Install Date:	Not reported
Green Tag Decal:	**Not reported**
Green Tag Issue Date:	**Not reported**
Green Tag Expire Date:	**Not reported**
Self Service Permit Inspection Date:	**Not reported**
Self Service Permit Expire Date:	**Not reported**
Fee Due:	No

Map ID	Site	Database(s)	EPA ID Number
107	**833 W 115TH ST** **CHICAGO, IL**	**IL SPILLS**	**S111884588** **N/A**

SPILLS:

Incident ID:	19921830
Incident Date:	Not reported
Date Received:	07/07/1992
Facility Address:	833 W 115TH ST
Facility City:	CHICAGO
PRP Name:	CHICAGO HOUSING AUTHORITY
AC:	Not reported

107	**CHICAGO HOSUING AUTHORITY** **833 W 115TH ST** **CHICAGO, IL 60643**	**RCRA-SQG**	**1000613607** **ILD984839035**

RCRA-SQG:

Date form received by agency:	10/07/1991
Facility name:	CHICAGO HOSUING AUTHORITY
Facility address:	833 W 115TH ST CHICAGO, IL 60643
EPA ID:	ILD984839035
Mailing address:	22 W MADISON ST RM 221 CHICAGO, IL 60602
Contact:	EVON PARKS
Contact address:	22 W MADISON ST RM 221 CHICAGO, IL 60602
Contact country:	US
Contact telephone:	(312) 791-8500
Contact email:	Not reported
EPA Region:	05
Classification:	Small Small Quantity Generator
Description:	Handler: generates more than 100 and less than 1000 kg of hazardous waste during any calendar month and accumulates less than 6000 kg of hazardous waste at any time; or generates 100 kg or less of hazardous waste during any calendar month, and accumulates more than 1000 kg of hazardous waste at any time

Owner/Operator Summary:

Owner/operator name:	CHICAGO HOUSING AUTHORITY
Owner/operator address:	22 W MADISON STE 400 CHICAGO, IL 60602
Owner/operator country:	Not reported
Owner/operator telephone:	(312) 791-8444
Legal status:	Municipal
Owner/Operator Type:	Owner
Owner/Op start date:	Not reported
Owner/Op end date:	Not reported

Handler Activities Summary:

U.S. importer of hazardous waste:	No
Mixed waste (haz. and radioactive):	No
Recycler of hazardous waste:	No
Transporter of hazardous waste:	No
Treater, storer or disposer of HW:	No
Underground injection activity:	No
On-site burner exemption:	No
Furnace exemption:	No

Map ID	Site	Database(s)	EPA ID Number

CHICAGO HOSUING AUTHORITY (Continued) **1000613607**

Used oil fuel burner:	No
Used oil processor:	No
User oil refiner:	No
Used oil fuel marketer to burner:	No
Used oil Specification marketer:	No
Used oil transfer facility:	No
Used oil transporter:	No

Hazardous Waste Summary:

Waste code:	D001
Waste name:	IGNITABLE HAZARDOUS WASTES ARE THOSE WASTES WHICH HAVE A FLASHPOINT OF LESS THAN 140 DEGREES FAHRENHEIT AS DETERMINED BY A PENSKY-MARTENS CLOSED CUP FLASH POINT TESTER. ANOTHER METHOD OF DETERMINING THE FLASH POINT OF A WASTE IS TO REVIEW THE MATERIAL SAFETY DATA SHEET, WHICH CAN BE OBTAINED FROM THE MANUFACTURER OR DISTRIBUTOR OF THE MATERIAL. LACQUER THINNER IS AN EXAMPLE OF A COMMONLY USED SOLVENT WHICH WOULD BE CONSIDERED AS IGNITABLE HAZARDOUS WASTE.
Violation Status:	No violations found

---

107 **CHICAGO HOUSING AUTHORITY** **IL LUST** **S104524777**
833 WEST 115TH STREET **IL SRP** **N/A**
CHICAGO, IL 60643

LUST:

Incident Num:	921830
IL EPA Id:	0316755035
Product:	Uset Oil
IEMA Date:	07/07/1992
Project Manager:	Myers
Project Manager Phone:	(217) 785-7491
Email:	Dave.Myers@illinois.gov
PRP Name:	Chicago Housing Authority
PRP Contact:	Scott Ammarell
PRP Address:	60 East VanBuren, 12th Floor
PRP City,St,Zip:	Chicago, IL 60605
PRP Phone:	Not reported
Site Classification:	Not reported
Section 57.5(g) Letter:	731
Date Section 57.5(g) Letter:	Not reported
Non LUST Determination Letter:	Not reported
20 Report Received:	11/03/1994
45 Report Received:	11/22/1994
NFA/NFR Letter:	**11/01/2010**
NFR Date Recorded:	Not reported

SRP:

IL EPA Id:	0316755035
US EPA Id:	ILD984839035
Longitude:	-87.64337
Latitude:	41.68442
Contact Name:	Thomas Morabito
Contact Address:	141 West Jackson Boulevard
Contact Address2:	Suite 3540
Contact City,St,Zip:	Chicago, IL 60604-
Contact Phone:	(312) 327-2700
Date Enrolled:	06/25/2004
Point Of Contact:	Richard C. Thomas

Map ID	Site	Database(s)	EPA ID Number

CHICAGO HOUSING AUTHORITY (Continued) **S104524777**

Consultant Company:	Challenge Contractors, Inc.
Consultant Address:	2612 Flossmoor Road
Consultant Address2:	P.O. Box 333
Consultant City,St,Zip:	Flossmoor, IL 60422-
Consultant Phone:	(708) 206-0007
Proj Mgr Assigned:	Irwin
Sec. 4 Letter Date:	Not reported
NFR Recorded:	Not reported
Active:	False
Total Acres:	4.299
No Further Remediation Letter Dt:	Not reported
Remediation Applicant Co:	Preferred-Halsted LLC
Remediation Applicant Title:	Mr.
Remediation Applicant Name:	Not reported
Remediation Applicant Company:	Not reported
Remediation Applicant Address:	Not reported
Remediation Applicant Address 2:	Not reported
Remediation Applicant City,St,Zip:	Not reported
Illinois EPA:	Not reported
Site Name:	Not reported
NFR Letter:	Not reported
NFR Letter Date Recorded:	Not reported
Site Type:	Not reported
Comprehensive/Focused:	Not reported
Institutional Controls:	Not reported
Barrier:	Not reported
Worker Caution:	Not reported
Acres:	Not reported

---

108 **AMOCO OIL** **IL LUST** **U004110544**
11500 SOUTH HALSTED STREET **IL UST** **N/A**
CHICAGO, IL 60628

LUST:

Incident Num:	923184
IL EPA Id:	0316545010
Product:	Gasoline
IEMA Date:	11/12/1992
Project Manager:	Friedel
Project Manager Phone:	(217) 785-5736
Email:	Melinda.Friedel@illinois.gov
PRP Name:	Amoco Oil Co.
PRP Contact:	Lyle Bruce
PRP Address:	28100 Torch Pkwy., 6-S
PRP City,St,Zip:	Warrenville, IL 60555
PRP Phone:	Not reported
Site Classification:	Not reported
Section 57.5(g) Letter:	731
Date Section 57.5(g) Letter:	Not reported
Non LUST Determination Letter:	Not reported
20 Report Received:	12/01/1992
45 Report Received:	02/16/1993
NFA/NFR Letter:	**09/05/2003**
NFR Date Recorded:	09/25/2003

UST:

Map ID	Site	Database(s)	EPA ID Number
	AMOCO OIL (Continued)		**U004110544**

Facility ID:	2023001
Facility Status:	ACTIVE
Facility Type:	**SELF-SERVICE STATION**
Owner Name:	Sania Oil Company
Owner Id:	U0034353
Owner Address:	1002 Sean Circle
Owner City,St,Zip:	Darien, IL 60561

Tank Number:	1
Tank Capacity:	10000
Tank Substance:	Gasoline
Last Used Date:	Not reported
OSFM First Notify Date:	4/25/1986
Tank Status:	**Currently in use**
Red Tag Issue Date:	Not reported
Install Date:	1/1/1979
Green Tag Decal:	**L003536**
Green Tag Issue Date:	**1/25/2010**
Green Tag Expire Date:	**12/31/2012**
Self Service Permit Inspection Date:	**Not reported**
Self Service Permit Expire Date:	**Not reported**
Fee Due:	$0.00

Tank Number:	2
Tank Capacity:	10000
Tank Substance:	Gasoline
Last Used Date:	Not reported
OSFM First Notify Date:	4/25/1986
Tank Status:	**Currently in use**
Red Tag Issue Date:	Not reported
Install Date:	1/1/1979
Green Tag Decal:	**L003536**
Green Tag Issue Date:	**1/25/2010**
Green Tag Expire Date:	**12/31/2012**
Self Service Permit Inspection Date:	**Not reported**
Self Service Permit Expire Date:	**Not reported**
Fee Due:	$0.00

Tank Number:	3
Tank Capacity:	10000
Tank Substance:	Gasoline
Last Used Date:	Not reported
OSFM First Notify Date:	4/25/1986
Tank Status:	**Currently in use**
Red Tag Issue Date:	Not reported
Install Date:	1/1/1979
Green Tag Decal:	**L003536**
Green Tag Issue Date:	**1/25/2010**
Green Tag Expire Date:	**12/31/2012**
Self Service Permit Inspection Date:	**Not reported**
Self Service Permit Expire Date:	**Not reported**
Fee Due:	$0.00

Map ID	Site	Database(s)	EPA ID Number
108	**FORMER CHA WAREHOUSE** **901 W. 115TH STREET** **CHICAGO, IL 60628**	**IL UST**	**U003971972** **N/A**

UST:

Facility ID:	2042212
Facility Status:	EXEMPT
Facility Type:	**NONE**
Owner Name:	Preferred Development
Owner Id:	U0027885
Owner Address:	141 W. Jackson
Owner City,St,Zip:	Chicago, IL 60601
Tank Number:	1
Tank Capacity:	3000
Tank Substance:	Heating Oil
Last Used Date:	12/31/1973
OSFM First Notify Date:	Not reported
Tank Status:	**Exempt from registration**
Red Tag Issue Date:	Not reported
Install Date:	Not reported
Green Tag Decal:	**Not reported**
Green Tag Issue Date:	**Not reported**
Green Tag Expire Date:	**Not reported**
Self Service Permit Inspection Date:	**Not reported**
Self Service Permit Expire Date:	**Not reported**
Fee Due:	Not reported

Map ID	Site	Database(s)	EPA ID Number
108	**MOBIL CARWASH** **11501 SOUTH HALSTED STREET** **CHICAGO, IL 60628**	**IL LUST** **IL UST**	**U000174475** **N/A**

LUST:

Incident Num:	990250
IL EPA Id:	0316495058
Product:	Gasoline
IEMA Date:	02/05/1999
Project Manager:	Malcom
Project Manager Phone:	(217) 524-9140
Email:	James.Malcom@illinois.gov
PRP Name:	Equilon Enterprises LLC
PRP Contact:	John Robbins
PRP Address:	603 Diehl Rd., Suite 103
PRP City,St,Zip:	Naperville, IL 60563
PRP Phone:	6302764206
Site Classification:	HIGH
Section 57.5(g) Letter:	732
Date Section 57.5(g) Letter:	Not reported
Non LUST Determination Letter:	Not reported
20 Report Received:	02/10/1999
45 Report Received:	02/26/1999
NFA/NFR Letter:	**11/15/2002**
NFR Date Recorded:	01/21/2003

UST:

Facility ID:	2007045
Facility Status:	ACTIVE
Facility Type:	**SELF-SERVICE STATION**
Owner Name:	Rockbuild Enterprises, Inc.

Map ID	Site	Database(s)	EPA ID Number
	MOBIL CARWASH (Continued)		**U000174475**

Owner Id: U0034774
Owner Address: 14123 S. 85th Avenue
Owner City,St,Zip: Orland Park, IL 60462

Tank Number: 1
Tank Capacity: 9520
Tank Substance: Gasoline
Last Used Date: 6/1/2001
OSFM First Notify Date: 4/25/1986
Tank Status: Removed
Red Tag Issue Date: Not reported
Install Date: 1/1/1973
Green Tag Decal: M003429
Green Tag Issue Date: 4/20/2011
Green Tag Expire Date: 12/31/2013
Self Service Permit Inspection Date: Not reported
Self Service Permit Expire Date: Not reported
Fee Due: $0.00

Tank Number: 2
Tank Capacity: 9520
Tank Substance: Gasoline
Last Used Date: 6/1/2001
OSFM First Notify Date: 4/25/1986
Tank Status: Removed
Red Tag Issue Date: Not reported
Install Date: 1/1/1973
Green Tag Decal: M003429
Green Tag Issue Date: 4/20/2011
Green Tag Expire Date: 12/31/2013
Self Service Permit Inspection Date: Not reported
Self Service Permit Expire Date: Not reported
Fee Due: $0.00

Tank Number: 3
Tank Capacity: 7734
Tank Substance: Gasoline
Last Used Date: 6/1/2001
OSFM First Notify Date: 4/25/1986
Tank Status: Removed
Red Tag Issue Date: Not reported
Install Date: 1/1/1973
Green Tag Decal: M003429
Green Tag Issue Date: 4/20/2011
Green Tag Expire Date: 12/31/2013
Self Service Permit Inspection Date: Not reported
Self Service Permit Expire Date: Not reported
Fee Due: $0.00

Tank Number: 4
Tank Capacity: 4000
Tank Substance: Gasoline
Last Used Date: Not reported
OSFM First Notify Date: 3/5/2002

Map ID	Site	Database(s)	EPA ID Number

MOBIL CARWASH (Continued) **U000174475**

Tank Status:	**Currently in use**
Red Tag Issue Date:	Not reported
Install Date:	9/5/2001
Green Tag Decal:	**M003429**
Green Tag Issue Date:	**4/20/2011**
Green Tag Expire Date:	**12/31/2013**
Self Service Permit Inspection Date:	**Not reported**
Self Service Permit Expire Date:	**Not reported**
Fee Due:	$0.00

Tank Number:	5
Tank Capacity:	8000
Tank Substance:	Gasoline
Last Used Date:	Not reported
OSFM First Notify Date:	3/5/2002
Tank Status:	**Currently in use**
Red Tag Issue Date:	Not reported
Install Date:	9/5/2001
Green Tag Decal:	**M003429**
Green Tag Issue Date:	**4/20/2011**
Green Tag Expire Date:	**12/31/2013**
Self Service Permit Inspection Date:	**Not reported**
Self Service Permit Expire Date:	**Not reported**
Fee Due:	$0.00

Tank Number:	6
Tank Capacity:	12000
Tank Substance:	Gasoline
Last Used Date:	Not reported
OSFM First Notify Date:	3/5/2002
Tank Status:	**Currently in use**
Red Tag Issue Date:	Not reported
Install Date:	9/5/2001
Green Tag Decal:	**M003429**
Green Tag Issue Date:	**4/20/2011**
Green Tag Expire Date:	**12/31/2013**
Self Service Permit Inspection Date:	**Not reported**
Self Service Permit Expire Date:	**Not reported**
Fee Due:	$0.00

---

108 **0415 CLARK SER STATION** **IL UST** **U001142318**
11525 S HALSTED ST **N/A**
CHICAGO, IL 60628

UST:

Facility ID:	2009966
Facility Status:	CLOSED
Facility Type:	**NONE**
Owner Name:	Clark Retail Enterprises, Inc.
Owner Id:	U0003073
Owner Address:	3003 Butterfield Road, Suite 300
Owner City,St,Zip:	Oak Brook, IL 60523

Tank Number:	1
Tank Capacity:	5000
Tank Substance:	Gasoline

Map ID	Site	Database(s)	EPA ID Number

0415 CLARK SER STATION (Continued) **U001142318**

Last Used Date:	Not reported
OSFM First Notify Date:	5/2/1986
Tank Status:	**Removed**
Red Tag Issue Date:	Not reported
Install Date:	Not reported
Green Tag Decal:	**Not reported**
Green Tag Issue Date:	**Not reported**
Green Tag Expire Date:	**Not reported**
Self Service Permit Inspection Date:	**Not reported**
Self Service Permit Expire Date:	**Not reported**
Fee Due:	100

Tank Number:	2
Tank Capacity:	5000
Tank Substance:	Gasoline
Last Used Date:	Not reported
OSFM First Notify Date:	5/2/1986
Tank Status:	**Removed**
Red Tag Issue Date:	Not reported
Install Date:	Not reported
Green Tag Decal:	**Not reported**
Green Tag Issue Date:	**Not reported**
Green Tag Expire Date:	**Not reported**
Self Service Permit Inspection Date:	**Not reported**
Self Service Permit Expire Date:	**Not reported**
Fee Due:	100

Tank Number:	3
Tank Capacity:	10000
Tank Substance:	Gasoline
Last Used Date:	Not reported
OSFM First Notify Date:	5/2/1986
Tank Status:	**Removed**
Red Tag Issue Date:	Not reported
Install Date:	Not reported
Green Tag Decal:	**Not reported**
Green Tag Issue Date:	**Not reported**
Green Tag Expire Date:	**Not reported**
Self Service Permit Inspection Date:	**Not reported**
Self Service Permit Expire Date:	**Not reported**
Fee Due:	100

---

109 **E.J. BROWNLEE TRANSPORTATION** **IL LUST** **S104528868**
1001 WEST 115TH ST. **N/A**
CHICAGO, IL 60643

LUST:

Incident Num:	981649
IL EPA Id:	0316755006
Product:	Deisel
IEMA Date:	07/08/1998
Project Manager:	Carlock
Project Manager Phone:	(217) 782-6762
Email:	Not reported
PRP Name:	E.J. Brownlee Transportation
PRP Contact:	Edison Brownlee

Map ID	Site	Database(s)	EPA ID Number

E.J. BROWNLEE TRANSPORTATION (Continued) **S104528868**

PRP Address:	1001 West 115th St.
PRP City,St,Zip:	Chicago, IL 60643
PRP Phone:	7736601999
Site Classification:	Not reported
Section 57.5(g) Letter:	732
Date Section 57.5(g) Letter:	Not reported
Non LUST Determination Letter:	Not reported
20 Report Received:	07/28/1998
45 Report Received:	12/18/1998
NFA/NFR Letter:	**04/01/1999**
NFR Date Recorded:	09/16/1999

---

109 **IL SPILLS** **S111901904**
1001 W 115TH ST **N/A**
CHICAGO, IL

SPILLS:

Incident ID:	19981649
Incident Date:	Not reported
Date Received:	07/08/1998
Facility Address:	1001 W 115TH ST
Facility City:	CHICAGO
PRP Name:	EJ BROWNLEE TRANSPORTATION
AC:	Not reported

---

109 **E J BROWNLEE TRANSPORTATION INC** **IL UST** **U001629852**
1001 W 115TH ST **N/A**
CHICAGO, IL 60643

UST:

Facility ID:	2032613
Facility Status:	CLOSED
Facility Type:	**OTHER**
Owner Name:	Brownlee Edison
Owner Id:	U0022158
Owner Address:	1001 W 115Th St
Owner City,St,Zip:	Chicago, IL 60643
Tank Number:	1
Tank Capacity:	3000
Tank Substance:	Gasoline
Last Used Date:	Not reported
OSFM First Notify Date:	10/18/1993
Tank Status:	**Removed**
Red Tag Issue Date:	Not reported
Install Date:	1/1/1902
Green Tag Decal:	**Not reported**
Green Tag Issue Date:	**Not reported**
Green Tag Expire Date:	**Not reported**
Self Service Permit Inspection Date:	**Not reported**
Self Service Permit Expire Date:	**Not reported**
Fee Due:	Not reported

Map ID	Site	Database(s)	EPA ID Number
114	**PEP BOYS #891** **11550 SO HALSTED** **CHICAGO, IL 60648**	**RCRA-CESQG**	**1004696278** **ILR000043224**

RCRA-CESQG:

Date form received by agency:	10/07/1997
Facility name:	PEP BOYS #891
Facility address:	11550 SO HALSTED CHICAGO, IL 60648
EPA ID:	ILR000043224
Mailing address:	3111 W ALLEGHENY AVE PHILADELPHIA, PA 19132
Contact:	JOHN KERELO
Contact address:	3111 W ALLEGHENY AVE PHILADELPHIA, PA 19132
Contact country:	US
Contact telephone:	(215) 227-9277
Contact email:	Not reported
EPA Region:	05
Classification:	Conditionally Exempt Small Quantity Generator
Description:	Handler: generates 100 kg or less of hazardous waste per calendar month, and accumulates 1000 kg or less of hazardous waste at any time; or generates 1 kg or less of acutely hazardous waste per calendar month, and accumulates at any time: 1 kg or less of acutely hazardous waste; or 100 kg or less of any residue or contaminated soil, waste or other debris resulting from the cleanup of a spill, into or on any land or water, of acutely hazardous waste; or generates 100 kg or less of any residue or contaminated soil, waste or other debris resulting from the cleanup of a spill, into or on any land or water, of acutely hazardous waste during any calendar month, and accumulates at any time: 1 kg or less of acutely hazardous waste; or 100 kg or less of any residue or contaminated soil, waste or other debris resulting from the cleanup of a spill, into or on any land or water, of acutely hazardous waste

Owner/Operator Summary:

Owner/operator name:	THE PEP BOYS
Owner/operator address:	3111 W ALLEGHENY AVE PHILADELPHIA, PA 19132
Owner/operator country:	Not reported
Owner/operator telephone:	(215) 227-9277
Legal status:	Private
Owner/Operator Type:	Owner
Owner/Op start date:	Not reported
Owner/Op end date:	Not reported

Handler Activities Summary:

U.S. importer of hazardous waste:	No
Mixed waste (haz. and radioactive):	No
Recycler of hazardous waste:	No
Transporter of hazardous waste:	No
Treater, storer or disposer of HW:	No
Underground injection activity:	No
On-site burner exemption:	No
Furnace exemption:	No
Used oil fuel burner:	No
Used oil processor:	No
User oil refiner:	No

Map ID	Site	Database(s)	EPA ID Number

PEP BOYS #891 (Continued) **1004696278**

Used oil fuel marketer to burner: No
Used oil Specification marketer: No
Used oil transfer facility: No
Used oil transporter: No

Hazardous Waste Summary:
Waste code: D000
Waste name: Not Defined

Waste code: D001
Waste name: IGNITABLE HAZARDOUS WASTES ARE THOSE WASTES WHICH HAVE A FLASHPOINT OF LESS THAN 140 DEGREES FAHRENHEIT AS DETERMINED BY A PENSKY-MARTENS CLOSED CUP FLASH POINT TESTER. ANOTHER METHOD OF DETERMINING THE FLASH POINT OF A WASTE IS TO REVIEW THE MATERIAL SAFETY DATA SHEET, WHICH CAN BE OBTAINED FROM THE MANUFACTURER OR DISTRIBUTOR OF THE MATERIAL. LACQUER THINNER IS AN EXAMPLE OF A COMMONLY USED SOLVENT WHICH WOULD BE CONSIDERED AS IGNITABLE HAZARDOUS WASTE.

Violation Status: No violations found

---

119 **ROSELAND AUTO BODY** **RCRA-SQG** **1000203955**
821 W 116TH ST **ILD982209991**
CHICAGO, IL 60643

RCRA-SQG:
Date form received by agency: 08/12/1987
Facility name: ROSELAND AUTO BODY
Facility address: 821 W 116TH ST
CHICAGO, IL 60643
EPA ID: ILD982209991
Contact: AL DERE
Contact address: 821 W 116TH ST
CHICAGO, IL 60643
Contact country: US
Contact telephone: (312) 468-1515
Contact email: Not reported
EPA Region: 05
Classification: Small Small Quantity Generator
Description: Handler: generates more than 100 and less than 1000 kg of hazardous waste during any calendar month and accumulates less than 6000 kg of hazardous waste at any time; or generates 100 kg or less of hazardous waste during any calendar month, and accumulates more than 1000 kg of hazardous waste at any time

Owner/Operator Summary:
Owner/operator name: NAME NOT REPORTED
Owner/operator address: ADDRESS NOT REPORTED
CITY NOT REPORTED, AK 99998
Owner/operator country: Not reported
Owner/operator telephone: (312) 555-1212
Legal status: Private
Owner/Operator Type: Operator
Owner/Op start date: Not reported
Owner/Op end date: Not reported

Owner/operator name: DERE AL
Owner/operator address: ADDRESS NOT REPORTED
CITY NOT REPORTED, AK 99998

Map ID	Site	Database(s)	EPA ID Number

ROSELAND AUTO BODY (Continued) **1000203955**

Owner/operator country: Not reported
Owner/operator telephone: (312) 555-1212
Legal status: Private
Owner/Operator Type: Owner
Owner/Op start date: Not reported
Owner/Op end date: Not reported

Handler Activities Summary:
U.S. importer of hazardous waste: No
Mixed waste (haz. and radioactive): No
Recycler of hazardous waste: No
Transporter of hazardous waste: No
Treater, storer or disposer of HW: No
Underground injection activity: No
On-site burner exemption: No
Furnace exemption: No
Used oil fuel burner: No
Used oil processor: No
User oil refiner: No
Used oil fuel marketer to burner: No
Used oil Specification marketer: No
Used oil transfer facility: No
Used oil transporter: No

Hazardous Waste Summary:
Waste code: D000
Waste name: Not Defined

Waste code: D001
Waste name: IGNITABLE HAZARDOUS WASTES ARE THOSE WASTES WHICH HAVE A FLASHPOINT OF LESS THAN 140 DEGREES FAHRENHEIT AS DETERMINED BY A PENSKY-MARTENS CLOSED CUP FLASH POINT TESTER. ANOTHER METHOD OF DETERMINING THE FLASH POINT OF A WASTE IS TO REVIEW THE MATERIAL SAFETY DATA SHEET, WHICH CAN BE OBTAINED FROM THE MANUFACTURER OR DISTRIBUTOR OF THE MATERIAL. LACQUER THINNER IS AN EXAMPLE OF A COMMONLY USED SOLVENT WHICH WOULD BE CONSIDERED AS IGNITABLE HAZARDOUS WASTE.

Waste code: F003
Waste name: THE FOLLOWING SPENT NON-HALOGENATED SOLVENTS: XYLENE, ACETONE, ETHYL ACETATE, ETHYL BENZENE, ETHYL ETHER, METHYL ISOBUTYL KETONE, N-BUTYL ALCOHOL, CYCLOHEXANONE, AND METHANOL; ALL SPENT SOLVENT MIXTURES/BLENDS CONTAINING, BEFORE USE, ONLY THE ABOVE SPENT NON-HALOGENATED SOLVENTS; AND ALL SPENT SOLVENT MIXTURES/BLENDS CONTAINING, BEFORE USE, ONE OR MORE OF THE ABOVE NON-HALOGENATED SOLVENTS, AND, A TOTAL OF TEN PERCENT OR MORE (BY VOLUME) OF ONE OR MORE OF THOSE SOLVENTS LISTED IN F001, F002, F004, AND F005, AND STILL BOTTOMS FROM THE RECOVERY OF THESE SPENT SOLVENTS AND SPENT SOLVENT MIXTURES.

Waste code: F005
Waste name: THE FOLLOWING SPENT NON-HALOGENATED SOLVENTS: TOLUENE, METHYL ETHYL KETONE, CARBON DISULFIDE, ISOBUTANOL, PYRIDINE, BENZENE, 2-ETHOXYETHANOL, AND 2-NITROPROPANE; ALL SPENT SOLVENT MIXTURES/BLENDS CONTAINING, BEFORE USE, A TOTAL OF TEN PERCENT OR MORE (BY VOLUME) OF ONE OR MORE OF THE ABOVE NON-HALOGENATED SOLVENTS OR THOSE SOLVENTS LISTED IN F001, F002, OR F004; AND STILL BOTTOMS FROM THE RECOVERY OF

Map ID	Site	Database(s)	EPA ID Number

ROSELAND AUTO BODY (Continued) **1000203955**

THESE SPENT SOLVENTS AND SPENT SOLVENT MIXTURES.

Violation Status: No violations found

---

121 **MICKEY'S AUTO SERVICE CENTER** **IL LUST** **S104521684**
11656 SOUTH HALSTED AVENUE **IL SRP** **N/A**
CHICAGO, IL 60628

LUST:

Incident Num:	970068
IL EPA Id:	0316495087
Product:	Gasoline, Other Petro
IEMA Date:	01/13/1997
Project Manager:	NOT ASSIGNED
Project Manager Phone:	Not reported
Email:	Not reported
PRP Name:	Public Petroleum Co.
PRP Contact:	James Packtor
PRP Address:	2500 West 36th St.
PRP City,St,Zip:	Chicago, IL 60632
PRP Phone:	Not reported
Site Classification:	Not reported
Section 57.5(g) Letter:	732
Date Section 57.5(g) Letter:	Not reported
Non LUST Determination Letter:	Not reported
20 Report Received:	Not reported
45 Report Received:	Not reported
NFA/NFR Letter:	**Not reported**
NFR Date Recorded:	Not reported

SRP:

IL EPA Id:	0316495087
US EPA Id:	Not reported
Longitude:	-87.64239
Latitude:	41.68166
Contact Name:	James Packtor
Contact Address:	2500 West 36th Street
Contact Address2:	Not reported
Contact City,St,Zip:	Chicago, IL 60632
Contact Phone:	(773) 376-2500
Date Enrolled:	02/04/1997
Point Of Contact:	Alisa S. Leyden
Consultant Company:	Leyden Environmental, Inc.
Consultant Address:	2711 South Wabash Avenue
Consultant Address2:	Not reported
Consultant City,St,Zip:	Chicago, IL 60616
Consultant Phone:	(312) 808-1476
Proj Mgr Assigned:	NA
Sec. 4 Letter Date:	Not reported
NFR Recorded:	Not reported
Active:	False
Total Acres:	Not reported
No Further Remediation Letter Dt:	Not reported
Remediation Applicant Co:	Public Petroleum
Remediation Applicant Title:	Mr.
Remediation Applicant Name:	Not reported
Remediation Applicant Company:	Not reported
Remediation Applicant Address:	Not reported

Map ID	Site	Database(s)	EPA ID Number

MICKEY'S AUTO SERVICE CENTER (Continued) **S104521684**

Remediation Applicant Address 2:	Not reported
Remediation Applicant City,St,Zip:	Not reported
Illinois EPA:	Not reported
Site Name:	Not reported
NFR Letter:	Not reported
NFR Letter Date Recorded:	Not reported
Site Type:	Not reported
Comprehensive/Focused:	Not reported
Institutional Controls:	Not reported
Barrier:	Not reported
Worker Caution:	Not reported
Acres:	Not reported

---

124 **ABANDONED SERVICE STATION** **IL UST** **U003762981**
11700 S HALSTED **N/A**
CHICAGO, IL 60628

UST:

Facility ID:	2040245
Facility Status:	EXEMPT
Facility Type:	**NONE**
Owner Name:	City of Chicago Department of Environment
Owner Id:	U0028125
Owner Address:	30 North LaSalle Street, 25th floor
Owner City,St,Zip:	Chicago, IL 60602

Tank Number:	1
Tank Capacity:	8000
Tank Substance:	Gasoline
Last Used Date:	12/31/1973
OSFM First Notify Date:	Not reported
Tank Status:	**Exempt from registration**
Red Tag Issue Date:	Not reported
Install Date:	Not reported
Green Tag Decal:	**Not reported**
Green Tag Issue Date:	**Not reported**
Green Tag Expire Date:	**Not reported**
Self Service Permit Inspection Date:	**Not reported**
Self Service Permit Expire Date:	**Not reported**
Fee Due:	Not reported

Tank Number:	2
Tank Capacity:	8000
Tank Substance:	Gasoline
Last Used Date:	12/31/1973
OSFM First Notify Date:	Not reported
Tank Status:	**Exempt from registration**
Red Tag Issue Date:	Not reported
Install Date:	Not reported
Green Tag Decal:	**Not reported**
Green Tag Issue Date:	**Not reported**
Green Tag Expire Date:	**Not reported**
Self Service Permit Inspection Date:	**Not reported**
Self Service Permit Expire Date:	**Not reported**
Fee Due:	Not reported

Map ID	Site	Database(s)	EPA ID Number
126	**WIRA STUDY AREA NUMBER 4** **11801 SOUTH RACINE AVENUE** **CHICAGO, IL 60643**	**IL INST CONTROL** **IL SRP**	**S106121987** **N/A**

IL INSTUTIONAL CONTROL:

Illinois EPA Id:	0316755128
NFR Letter:	03/23/2011
Date NFR Recorded:	04/25/2011
Type Of Site:	Residential
Comprehensive / Focused:	Comprehensive
Remediation Applicant Title:	Mr.
Remediation Applicant Name:	Zachary Clayton
RA Company:	City of Chicago, Department of Environment
RA Address:	30 North LaSalle Street
RA Secondary Address:	2nd Floor
RA City,St,Zip:	Chicago, IL 60602-
Institutional Controls:	Groundwater use restriction
Engineered Barriers:	Not reported
Worker Caution:	False
Acres:	13.64

SRP:

IL EPA Id:	0316755128
US EPA Id:	Not reported
Longitude:	-87.65152
Latitude:	41.67927
Contact Name:	Kimberly Worthington
Contact Address:	30 North LaSalle Street
Contact Address2:	25th Floor
Contact City,St,Zip:	Chicago, IL 60602-
Contact Phone:	(312) 744-9139
Date Enrolled:	09/08/2003
Point Of Contact:	Carol L. Nissen, P.E.
Consultant Company:	Tetra Tech EM, Inc.
Consultant Address:	1 South Wacker Drive
Consultant Address2:	37th Floor
Consultant City,St,Zip:	Chicago, IL 60606-
Consultant Phone:	(312) 856-8700
Proj Mgr Assigned:	Landers
Sec. 4 Letter Date:	Not reported
NFR Recorded:	04/25/2011
Active:	False
Total Acres:	2
No Further Remediation Letter Dt:	03/23/2011
Remediation Applicant Co:	City of Chicago Department of Environment
Remediation Applicant Title:	Ms.
Remediation Applicant Name:	Mr. Zachary Clayton
Remediation Applicant Company:	City of Chicago, Department of Environment
Remediation Applicant Address:	30 North LaSalle Street
Remediation Applicant Address 2:	2nd Floor
Remediation Applicant City,St,Zip:	Chicago, IL 60602-
Illinois EPA:	0316755128
Site Name:	WIRA Study Area 4
NFR Letter:	2011-03-23
NFR Letter Date Recorded:	2011-04-25
Site Type:	Residential
Comprehensive/Focused:	Comprehensive
Institutional Controls:	Groundwater use restriction
Barrier:	Not reported

Map ID	Site	Database(s)	EPA ID Number
	WIRA STUDY AREA NUMBER 4 (Continued)		**S106121987**

Worker Caution: False
Acres: 13.64

127	**SHELDON HEIGHTS CHURCH OF CHRIST** **11819-11849 SOUTH GREEN STREET** **CHICAGO, IL 60643**	**IL INST CONTROL** **IL SRP**	**S105521066** **N/A**

IL INSTUTIONAL CONTROL:

Illinois EPA Id:	0316755117
NFR Letter:	10/19/2004
Date NFR Recorded:	11/23/2004
Type Of Site:	Residential
Comprehensive / Focused:	Comprehensive
Remediation Applicant Title:	Mr.
Remediation Applicant Name:	Willie Carter
RA Company:	Sheldon Heights Church of Christ
RA Address:	11325 South Halsted Street
RA Secondary Address:	Not reported
RA City,St,Zip:	Chicago, IL 60628-
Institutional Controls:	Groundwater use restriction
Engineered Barriers:	Not reported
Worker Caution:	False
Acres:	2.600

SRP:

IL EPA Id:	0316755117
US EPA Id:	ILR000117911
Longitude:	-87.64303
Latitude:	41.67911
Contact Name:	Willie Carter
Contact Address:	11325 South Halsted Street
Contact Address2:	Not reported
Contact City,St,Zip:	Chicago, IL 60628-
Contact Phone:	(773) 568-2929
Date Enrolled:	06/13/2002
Point Of Contact:	Adam M. Moghamis, P.E.
Consultant Company:	Applied GeoScience, Inc.
Consultant Address:	2385 Hammond Drive
Consultant Address2:	Suite 6
Consultant City,St,Zip:	Schaumburg, IL 60173-
Consultant Phone:	(847) 303-0300
Proj Mgr Assigned:	Catlin
Sec. 4 Letter Date:	Not reported
NFR Recorded:	11/23/2004
Active:	False
Total Acres:	2.600
No Further Remediation Letter Dt:	10/19/2004
Remediation Applicant Co:	Sheldon Heights Church of Christ
Remediation Applicant Title:	Mr.
Remediation Applicant Name:	Mr. Willie Carter
Remediation Applicant Company:	Sheldon Heights Church of Christ
Remediation Applicant Address:	11325 South Halsted Street
Remediation Applicant Address 2:	Not reported
Remediation Applicant City,St,Zip:	Chicago, IL 60628-
Illinois EPA:	0316755117
Site Name:	Sheldon Heights Church of Christ

Map ID	Site	Database(s)	EPA ID Number
	SHELDON HEIGHTS CHURCH OF CHRIST (Continued)		**S105521066**

NFR Letter:	2004-10-19
NFR Letter Date Recorded:	2004-11-23
Site Type:	Residential
Comprehensive/Focused:	Comprehensive
Institutional Controls:	Groundwater use restriction
Barrier:	Not reported
Worker Caution:	False
Acres:	2.600

127	**VACANT LAND** **11819 - 11849 SOUTH GREEN ST** **CHICAGO, IL 60643**	**IL UST**	**U003865079** **N/A**

UST:

Facility ID:	2041273
Facility Status:	CLOSED
Facility Type:	**NONE**
Owner Name:	Sheldon Heights Church of Christ
Owner Id:	U0030886
Owner Address:	11325 S Halsted St
Owner City,St,Zip:	Chicago, IL 60628
Tank Number:	1
Tank Capacity:	500
Tank Substance:	Gasoline
Last Used Date:	1/1/1987
OSFM First Notify Date:	9/3/2002
Tank Status:	**Removed**
Red Tag Issue Date:	Not reported
Install Date:	1/1/1960
Green Tag Decal:	**Not reported**
Green Tag Issue Date:	**Not reported**
Green Tag Expire Date:	**Not reported**
Self Service Permit Inspection Date:	**Not reported**
Self Service Permit Expire Date:	**Not reported**
Fee Due:	No

Count: 9 records

FOCUS MAP 6 ORPHAN SUMMARY

City	EDR ID	Site Name	Site Address	Zip	Database(s)
CALUMET PARK	1000166385	CHICAGO COPPER AND CHEMICAL COMPANY	INTERSECTION OF WINCHESTER RD & 127 ST.	60643	CERCLIS
CHICAGO	1012172115	ROSELAND COMMUNITY	110TH PLACE AND MICHIGAN, EAST SIDE OF STATE ST.		US BROWNFIELDS
CHICAGO	S109167302		549 115TH ST		IL LUST, IL SPILLS
CHICAGO	1002886378	US SCRAP	123RD & COTTAGE GROVE	60628	CERCLIS
CHICAGO	S101467236	PENN CENTRAL	810 E 124TH ST		IL SSU
CHICAGO	S109366427		6700 JEFFREY BLVD		IL LUST, IL SPILLS
CHICAGO	S108891646		11900 LOOMIS		IL LUST, IL SPILLS
CHICAGO	S107926349	LAKE CALUMET CLUSTER SITE	N OF 122ND	60628	IL SSU
CHICAGO	1012172077	BOYCE PARK	UNION AVE BETWEEN 42ND & ROOT STREETS		US BROWNFIELDS

Focus Map 7

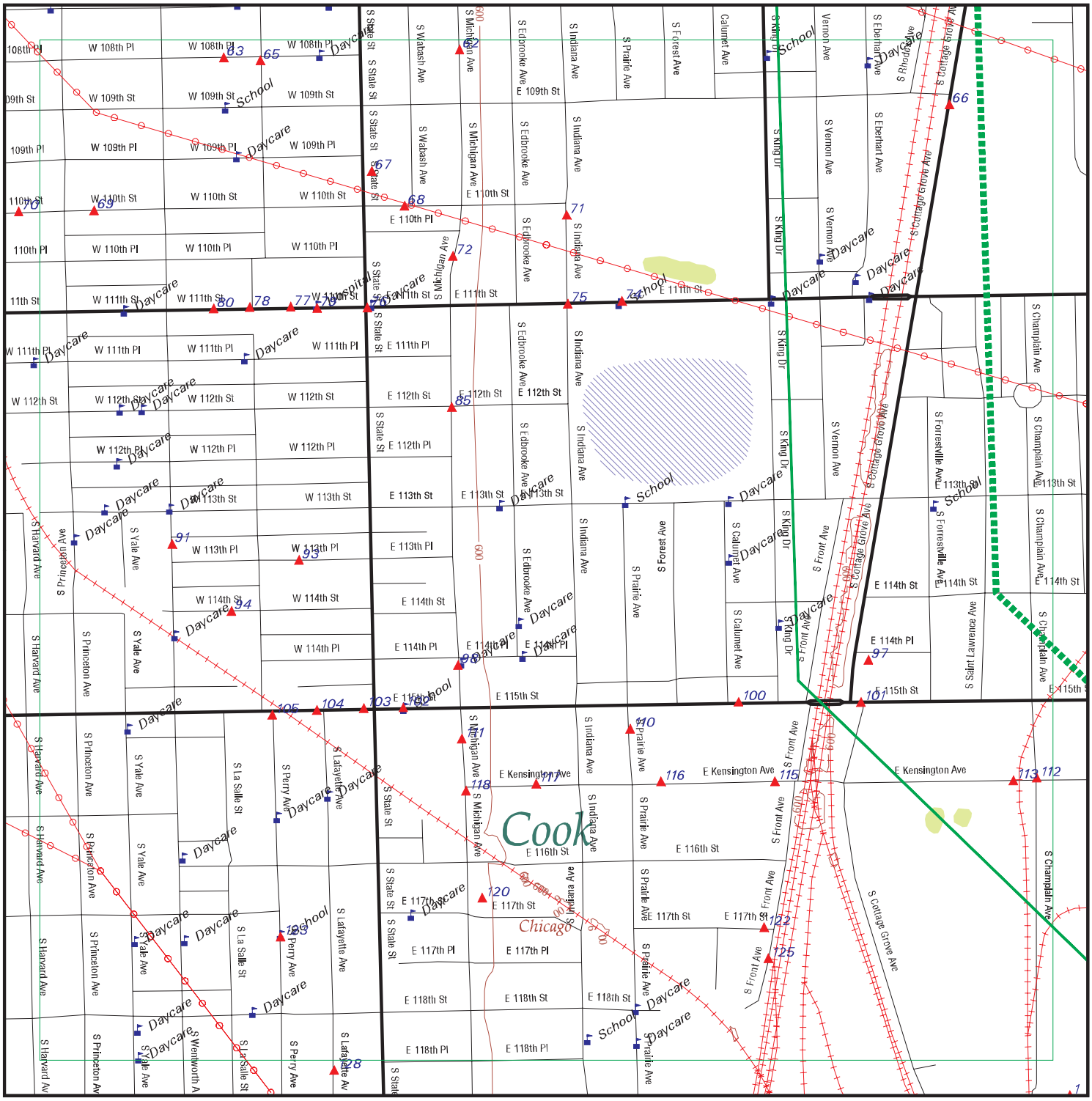

EDR DataMap® - Environmental Atlas

90786 CTC RLE Hazardous Materials

Legend

- Roads
- Major Roads
- Contour Lines
- National Wetlands Inventory
- Waterways
- Railroads
- Study Boundary
- 100-Yr Flood Zones
- Powerlines
- Pipelines
- Fault Lines
- Water
- Listed Sites
- Sensitive Receptors

N

0 1/8 1/4

Scale in Miles

Copyright © 2012 EDR, Inc. © 2010 Tele Atlas Rel. 07/2009.

FOCUS MAP 7 SUMMARY

Database	Total Plotted
FEDERAL RECORDS	
Proposed NPL	0
Delisted NPL	0
CERCLIS	2
CERC-NFRAP	1
CORRACTS	2
RCRA-TSDF	1
RCRA-LQG	1
RCRA-SQG	9
RCRA-CESQG	8
US ENG CONTROLS	0
US INST CONTROL	0
ERNS	1
US BROWNFIELDS	0
STATE AND LOCAL RECORDS	
SSU	1
SWF/LF	1
LUST	15
UST	30
SPILLS	16
ENG CONTROLS	1
INST CONTROL	1
SRP	2
DRYCLEANERS	1
BROWNFIELDS	0
EDR PROPRIETARY RECORDS	
Manufactured Gas Plants	0

NOTES:

Sites may be listed in more than one database

Map ID	Site	Database(s)	EPA ID Number
62	**COM ED** **10847 S MICHIGAN AVE** **CHICAGO, IL 60628**	**RCRA-CESQG**	**1004698372** **ILR000106195**

RCRA-CESQG:

Date form received by agency:	05/21/2001
Facility name:	COM ED
Facility address:	10847 S MICHIGAN AVE CHICAGO, IL 60628
EPA ID:	ILR000106195
Mailing address:	19156 S 85TH PL MOKENA, IL 60448
Contact:	THOMAS CONNELLY
Contact address:	10847 S MICHIGAN AVE CHICAGO, IL 60628
Contact country:	US
Contact telephone:	(815) 469-7007
Contact email:	Not reported
EPA Region:	05
Classification:	Conditionally Exempt Small Quantity Generator
Description:	Handler: generates 100 kg or less of hazardous waste per calendar month, and accumulates 1000 kg or less of hazardous waste at any time; or generates 1 kg or less of acutely hazardous waste per calendar month, and accumulates at any time: 1 kg or less of acutely hazardous waste; or 100 kg or less of any residue or contaminated soil, waste or other debris resulting from the cleanup of a spill, into or on any land or water, of acutely hazardous waste; or generates 100 kg or less of any residue or contaminated soil, waste or other debris resulting from the cleanup of a spill, into or on any land or water, of acutely hazardous waste during any calendar month, and accumulates at any time: 1 kg or less of acutely hazardous waste; or 100 kg or less of any residue or contaminated soil, waste or other debris resulting from the cleanup of a spill, into or on any land or water, of acutely hazardous waste

Owner/Operator Summary:

Owner/operator name:	COM ED
Owner/operator address:	555 JOLIET RD BOLINGBROOK, IL 60440
Owner/operator country:	Not reported
Owner/operator telephone:	(630) 455-3448
Legal status:	Private
Owner/Operator Type:	Owner
Owner/Op start date:	01/01/0001
Owner/Op end date:	Not reported

Handler Activities Summary:

U.S. importer of hazardous waste:	No
Mixed waste (haz. and radioactive):	No
Recycler of hazardous waste:	No
Transporter of hazardous waste:	No
Treater, storer or disposer of HW:	No
Underground injection activity:	No
On-site burner exemption:	No
Furnace exemption:	No
Used oil fuel burner:	No
Used oil processor:	No
User oil refiner:	No

Map ID	Site	Database(s)	EPA ID Number

COM ED (Continued) **1004698372**

Used oil fuel marketer to burner: No
Used oil Specification marketer: No
Used oil transfer facility: No
Used oil transporter: No

Hazardous Waste Summary:
Waste code: D008
Waste name: LEAD

Waste code: D009
Waste name: MERCURY

Violation Status: No violations found

---

63 **VAN VLISSINGEN PETER SCHOOL** **RCRA-SQG** **1001127079**
137 W 108TH PL **UST** **ILR000033795**
CHICAGO, IL 60628

RCRA-SQG:
Date form received by agency: 01/22/1997
Facility name: VAN VLISSINGEN PETER SCHOOL
Facility address: 137 W 108TH PL
CHICAGO, IL 60628
EPA ID: ILR000033795
Contact: MILICENT RUSSELL
Contact address: 137 W 108TH PL
CHICAGO, IL 60628
Contact country: US
Contact telephone: (773) 535-5300
Contact email: Not reported
EPA Region: 05
Classification: Small Small Quantity Generator
Description: Handler: generates more than 100 and less than 1000 kg of hazardous waste during any calendar month and accumulates less than 6000 kg of hazardous waste at any time; or generates 100 kg or less of hazardous waste during any calendar month, and accumulates more than 1000 kg of hazardous waste at any time

Owner/Operator Summary:
Owner/operator name: CHICAGO PUBLIC SCHOOLS
Owner/operator address: 1819 W PERSHING RD
CHICAGO, IL 60609
Owner/operator country: Not reported
Owner/operator telephone: (773) 535-7039
Legal status: District
Owner/Operator Type: Owner
Owner/Op start date: Not reported
Owner/Op end date: Not reported

Handler Activities Summary:
U.S. importer of hazardous waste: No
Mixed waste (haz. and radioactive): No
Recycler of hazardous waste: No
Transporter of hazardous waste: No
Treater, storer or disposer of HW: No
Underground injection activity: No
On-site burner exemption: No

Map ID	Site	Database(s)	EPA ID Number

VAN VLISSINGEN PETER SCHOOL (Continued) **1001127079**

Furnace exemption:	No
Used oil fuel burner:	No
Used oil processor:	No
User oil refiner:	No
Used oil fuel marketer to burner:	No
Used oil Specification marketer:	No
Used oil transfer facility:	No
Used oil transporter:	No

Hazardous Waste Summary:

Waste code:	D008
Waste name:	LEAD
Violation Status:	No violations found

UST:

Facility ID:	2039443
Facility Status:	EXEMPT
Facility Type:	**NONE**
Owner Name:	Chicago Public Schools
Owner Id:	U0029206
Owner Address:	125 S. Clark, 16th Floor
Owner City,St,Zip:	Chicago, IL 60603
Tank Number:	1
Tank Capacity:	6000
Tank Substance:	Heating Oil
Last Used Date:	12/31/1973
OSFM First Notify Date:	Not reported
Tank Status:	**Exempt from registration**
Red Tag Issue Date:	Not reported
Install Date:	Not reported
Green Tag Decal:	**Not reported**
Green Tag Issue Date:	**Not reported**
Green Tag Expire Date:	**Not reported**
Self Service Permit Inspection Date:	**Not reported**
Self Service Permit Expire Date:	**Not reported**
Fee Due:	Not reported

---

65 **VACANT APARTMENT BUILDING** **UST** **U003715200**
10834 S PERRY AVE **N/A**
CHICAGO, IL 60628

UST:

Facility ID:	2039442
Facility Status:	EXEMPT
Facility Type:	**NONE**
Owner Name:	Chicago Public Schools
Owner Id:	U0029206
Owner Address:	125 S. Clark, 16th Floor
Owner City,St,Zip:	Chicago, IL 60603
Tank Number:	1
Tank Capacity:	1600
Tank Substance:	Heating Oil
Last Used Date:	12/31/1973
OSFM First Notify Date:	Not reported
Tank Status:	**Exempt from registration**

Map ID	Site	Database(s)	EPA ID Number
	VACANT APARTMENT BUILDING (Continued)		**U003715200**

Red Tag Issue Date: Not reported
Install Date: Not reported
Green Tag Decal: Not reported
Green Tag Issue Date: Not reported
Green Tag Expire Date: Not reported
Self Service Permit Inspection Date: Not reported
Self Service Permit Expire Date: Not reported
Fee Due: Not reported

66	**SHERWIN WILLIAMS CO** **10909 S COTTAGE GROVE AVE** **CHICAGO, IL 60628**	**CERC-NFRAP** **CORRACTS**	**1000371387** **ILD000672451**

CERC-NFRAP:
Site ID: 0507297
Federal Facility: Not a Federal Facility
NPL Status: Not on the NPL
Non NPL Status: Deferred to RCRA

Program Priority:
Description: RCRA Deferral Audit

Description: RCRA Deferral - Lead Confirmed

CERCLIS-NFRAP Assessment History:
Action: DISCOVERY
Date Started: Not reported
Date Completed: 01/28/1992
Priority Level: Not reported

Action: PRELIMINARY ASSESSMENT
Date Started: Not reported
Date Completed: 07/15/1993
Priority Level: Deferred to RCRA (Subtitle C)

Action: ARCHIVE SITE
Date Started: Not reported
Date Completed: 12/11/1995
Priority Level: Not reported

CORRACTS:

EPA ID: ILD000672451
EPA Region: 05
Area Name: ENTIRE FACILITY
Actual Date: 03/02/1992
Action: CA225YE - Stabilization Measures Evaluation, This facility ,is amenable to stabilization activity based on the, status of corrective action work at the facility, technical factors, the degree of risk, timing considerations and administrative considerations
NAICS Code(s): Not reported
Original schedule date: Not reported
Schedule end date: Not reported

EPA ID: ILD000672451
EPA Region: 05

Map ID	Site	Database(s)	EPA ID Number

SHERWIN WILLIAMS CO (Continued) **1000371387**

Area Name: ENTIRE FACILITY
Actual Date: 03/02/1992
Action: CA075LO - CA Prioritization, Facility or area was assigned a low corrective action priority
NAICS Code(s): Not reported
Original schedule date: Not reported
Schedule end date: Not reported

EPA ID: ILD000672451
EPA Region: 05
Area Name: ENTIRE FACILITY
Actual Date: 03/16/1992
Action: CA050 - RFA Completed
NAICS Code(s): Not reported
Original schedule date: Not reported
Schedule end date: Not reported

EPA ID: ILD000672451
EPA Region: 05
Area Name: ENTIRE FACILITY
Actual Date: 05/01/2009
Action: CA070NO - RFA Determination Of Need For An RFI, RFI is Not Necessary
NAICS Code(s): Not reported
Original schedule date: Not reported
Schedule end date: Not reported

---

67 **109TH PLACE TEAR GAS** **CERCLIS** **1000851385**
SG WEST 109TH PLACE **IL0000027714**
CHICAGO, IL 60628

CERCLIS:
Site ID: 0507320
EPA ID: IL0000027714
Facility County: COOK
Short Name: 109TH PLACE TEAR GAS
Congressional District: 02
IFMS ID: 05ZW
SMSA Number: 1600
USGC Hydro Unit: 07120003
Federal Facility: Not a Federal Facility
DMNSN Number: Not reported
Site Orphan Flag: N
RCRA ID: Not reported
USGS Quadrangle: Not reported
Site Init By Prog: Not reported
NFRAP Flag: Not reported
Parent ID: Not reported
RST Code: Not reported
EPA Region: 05
Classification: Not reported
Site Settings Code: Not reported
NPL Status: Not on the NPL
DMNSN Unit Code: Not reported
RBRAC Code: Not reported
RResp Fed Agency Code: Not reported
Non NPL Status: Referred to Removal - NFRAP
Non NPL Status Date: 20020422
Site Fips Code: 17031

Map ID	Site	Database(s)	EPA ID Number

109TH PLACE TEAR GAS (Continued) **1000851385**

CC Concurrence Date: Not reported
CC Concurrence FY: Not reported
Alias EPA ID: Not reported
Site FUDS Flag: Not reported

CERCLIS Site Contact Name(s):
Contact ID: 5270175.00000
Contact Name: STAVROS EMMANOUIL
Contact Tel: (312) 886-1768
Contact Title: On-Scene Coordinator (OSC)
Contact Email: Not reported

Alias Comments: Not reported
Site Description: A MILITARY TEAR GAS GRENEDA WAS ACTIVATED BY A CHILD. TEAR GAS (ORTHO CHLORO BENZALMALENANITRILE) CONTAMINATED THE FIRST FLOOR OF THE HOUSE. EPA WAS CALLED ON SCENE BY THE CHICAGO DEPARTMENT OF ENVIRONMENT AND THE CHICAGO FIRE DEPARTMENT.

CERCLIS Assessment History:

Action Code: 001
Action: DISCOVERY
Date Started: Not reported
Date Completed: 10/15/1993
Priority Level: Not reported
Operable Unit: SITEWIDE
Primary Responsibility: EPA Fund-Financed
Planning Status: Not reported
Urgency Indicator: Not reported
Action Anomaly: Not reported

For detailed financial records, contact EDR for a Site Report.:

Action Code: 002
Action: Notice Letters Issued
Date Started: Not reported
Date Completed: 11/29/1993
Priority Level: Not reported
Operable Unit: SITEWIDE
Primary Responsibility: Federal Enforcement
Planning Status: Not reported
Urgency Indicator: Not reported
Action Anomaly: Not reported

For detailed financial records, contact EDR for a Site Report.:

Action Code: 001
Action: REMOVAL
Date Started: 09/30/1993
Date Completed: 01/12/1994
Priority Level: Cleaned up
Operable Unit: SITEWIDE
Primary Responsibility: EPA Fund-Financed
Planning Status: Primary
Urgency Indicator: Emergency
Action Anomaly: Not reported

Map ID	Site	Database(s)	EPA ID Number

109TH PLACE TEAR GAS (Continued) **1000851385**

For detailed financial records, contact EDR for a Site Report.:

Action Code:	001
Action:	NON-NATIONAL PRIORITIES LIST POTENTIALLY RESPONSIBLE PARTY SEARCH
Date Started:	10/15/1993
Date Completed:	03/27/1996
Priority Level:	No PRPs Identified
Operable Unit:	SITEWIDE
Primary Responsibility:	Federal Enforcement
Planning Status:	Not reported
Urgency Indicator:	Not reported
Action Anomaly:	Not reported

For detailed financial records, contact EDR for a Site Report.:

Action Code:	001
Action:	PRELIMINARY ASSESSMENT
Date Started:	Not reported
Date Completed:	04/17/2002
Priority Level:	NFRAP-Site does not qualify for the NPL based on existing information
Operable Unit:	SITEWIDE
Primary Responsibility:	State, Fund Financed
Planning Status:	Primary
Urgency Indicator:	Not reported
Action Anomaly:	Not reported

For detailed financial records, contact EDR for a Site Report.:

Click this hyperlink while viewing on your computer to access
2 additional US CERCLIS Financial: record(s) in the EDR Site Report.

---

68 **ROSELAND AUTO SALES CO** **UST** **U000865746**
27 E 110TH ST **N/A**
CHICAGO, IL 60628

UST:

Facility ID:	2014109
Facility Status:	CLOSED
Facility Type:	**NONE**
Owner Name:	Roseland Auto Sales Co
Owner Id:	U0013121
Owner Address:	10954 S Michigan Ave
Owner City,St,Zip:	Chicago, IL 60628
Tank Number:	1
Tank Capacity:	300
Tank Substance:	Used Oil
Last Used Date:	Not reported
OSFM First Notify Date:	4/21/1986
Tank Status:	**Removed**
Red Tag Issue Date:	Not reported
Install Date:	Not reported
Green Tag Decal:	**Not reported**
Green Tag Issue Date:	**Not reported**
Green Tag Expire Date:	**Not reported**
Self Service Permit Inspection Date:	**Not reported**

Map ID	Site	Database(s)	EPA ID Number

ROSELAND AUTO SALES CO (Continued) **U000865746**

Self Service Permit Expire Date:	**Not reported**
Fee Due:	Not reported

Tank Number:	2
Tank Capacity:	250
Tank Substance:	Used Oil
Last Used Date:	Not reported
OSFM First Notify Date:	4/21/1986
Tank Status:	**Removed**
Red Tag Issue Date:	Not reported
Install Date:	Not reported
Green Tag Decal:	**Not reported**
Green Tag Issue Date:	**Not reported**
Green Tag Expire Date:	**Not reported**
Self Service Permit Inspection Date:	**Not reported**
Self Service Permit Expire Date:	**Not reported**
Fee Due:	Not reported

Tank Number:	3
Tank Capacity:	500
Tank Substance:	Not reported
Last Used Date:	Not reported
OSFM First Notify Date:	4/21/1986
Tank Status:	**Removed**
Red Tag Issue Date:	Not reported
Install Date:	Not reported
Green Tag Decal:	**Not reported**
Green Tag Issue Date:	**Not reported**
Green Tag Expire Date:	**Not reported**
Self Service Permit Inspection Date:	**Not reported**
Self Service Permit Expire Date:	**Not reported**
Fee Due:	Not reported

---

69 **ROSELAND AUTO SALES INC** **RCRA-CESQG** **1004696195**
271 E 110TH ST **ILR000040303**
CHICAGO, IL 60628

RCRA-CESQG:

Date form received by agency:	07/02/1997
Facility name:	ROSELAND AUTO SALES INC
Facility address:	271 E 110TH ST CHICAGO, IL 60628
EPA ID:	ILR000040303
Mailing address:	10954 MICHIGAN AVE CHICAGO, IL 60628
Contact:	RAY ZEALEX
Contact address:	10954 MICHIGAN AVE CHICAGO, IL 60628
Contact country:	US
Contact telephone:	(773) 785-6070
Contact email:	Not reported
EPA Region:	05
Classification:	Conditionally Exempt Small Quantity Generator
Description:	Handler: generates 100 kg or less of hazardous waste per calendar month, and accumulates 1000 kg or less of hazardous waste at any time; or generates 1 kg or less of acutely hazardous waste per calendar

Map ID	Site	Database(s)	EPA ID Number
	ROSELAND AUTO SALES INC (Continued)		**1004696195**

month, and accumulates at any time: 1 kg or less of acutely hazardous waste; or 100 kg or less of any residue or contaminated soil, waste or other debris resulting from the cleanup of a spill, into or on any land or water, of acutely hazardous waste; or generates 100 kg or less of any residue or contaminated soil, waste or other debris resulting from the cleanup of a spill, into or on any land or water, of acutely hazardous waste during any calendar month, and accumulates at any time: 1 kg or less of acutely hazardous waste; or 100 kg or less of any residue or contaminated soil, waste or other debris resulting from the cleanup of a spill, into or on any land or water, of acutely hazardous waste

Owner/Operator Summary:

Owner/operator name:	ROSELAND AUTO SALES INC
Owner/operator address:	10954 MICHIGAN AVE CHICAGO, IL 60628
Owner/operator country:	Not reported
Owner/operator telephone:	(773) 785-6070
Legal status:	Private
Owner/Operator Type:	Owner
Owner/Op start date:	Not reported
Owner/Op end date:	Not reported

Handler Activities Summary:

U.S. importer of hazardous waste:	No
Mixed waste (haz. and radioactive):	No
Recycler of hazardous waste:	No
Transporter of hazardous waste:	No
Treater, storer or disposer of HW:	No
Underground injection activity:	No
On-site burner exemption:	No
Furnace exemption:	No
Used oil fuel burner:	No
Used oil processor:	No
User oil refiner:	No
Used oil fuel marketer to burner:	No
Used oil Specification marketer:	No
Used oil transfer facility:	No
Used oil transporter:	No

Hazardous Waste Summary:

Waste code:	D001
Waste name:	IGNITABLE HAZARDOUS WASTES ARE THOSE WASTES WHICH HAVE A FLASHPOINT OF LESS THAN 140 DEGREES FAHRENHEIT AS DETERMINED BY A PENSKY-MARTENS CLOSED CUP FLASH POINT TESTER. ANOTHER METHOD OF DETERMINING THE FLASH POINT OF A WASTE IS TO REVIEW THE MATERIAL SAFETY DATA SHEET, WHICH CAN BE OBTAINED FROM THE MANUFACTURER OR DISTRIBUTOR OF THE MATERIAL. LACQUER THINNER IS AN EXAMPLE OF A COMMONLY USED SOLVENT WHICH WOULD BE CONSIDERED AS IGNITABLE HAZARDOUS WASTE.
Violation Status:	No violations found

Map ID	Site	Database(s)	EPA ID Number
70	**WILLIAM RANSOM TRANSPORTATION** **352 WEST 110TH ST.** **CHICAGO, IL 60628**	**LUST**	**S104529463** **N/A**

LUST:

Incident Num:	990399
IL EPA Id:	0316495116
Product:	Gasoline
IEMA Date:	02/19/1999
Project Manager:	NOT ASSIGNED
Project Manager Phone:	Not reported
Email:	Not reported
PRP Name:	William Ransom Transportation
PRP Contact:	William Ransom, Sr.
PRP Address:	352 West 110th St.
PRP City,St,Zip:	Chicago, IL 60628
PRP Phone:	7737858480
Site Classification:	Not reported
Section 57.5(g) Letter:	732
Date Section 57.5(g) Letter:	Not reported
Non LUST Determination Letter:	Not reported
20 Report Received:	03/23/1999
45 Report Received:	05/21/1999
NFA/NFR Letter:	**Not reported**
NFR Date Recorded:	Not reported

70	**RANSOM TRANSPORT** **352 W 110TH ST** **CHICAGO, IL 60628**	**RCRA-CESQG**	**1004696953** **ILR000060863**

RCRA-CESQG:

Date form received by agency:	01/28/1999
Facility name:	RANSOM TRANSPORT
Facility address:	352 W 110TH ST CHICAGO, IL 60628
EPA ID:	ILR000060863
Contact:	WILLIAM RANSOM
Contact address:	352 W 110TH ST CHICAGO, IL 60628
Contact country:	US
Contact telephone:	(773) 785-8480
Contact email:	Not reported
EPA Region:	05
Classification:	Conditionally Exempt Small Quantity Generator
Description:	Handler: generates 100 kg or less of hazardous waste per calendar month, and accumulates 1000 kg or less of hazardous waste at any time; or generates 1 kg or less of acutely hazardous waste per calendar month, and accumulates at any time: 1 kg or less of acutely hazardous waste; or 100 kg or less of any residue or contaminated soil, waste or other debris resulting from the cleanup of a spill, into or on any land or water, of acutely hazardous waste; or generates 100 kg or less of any residue or contaminated soil, waste or other debris resulting from the cleanup of a spill, into or on any land or water, of acutely hazardous waste during any calendar month, and accumulates at any time: 1 kg or less of acutely hazardous waste; or 100 kg or less of any residue or contaminated soil, waste or other debris resulting from the cleanup of a spill, into or on any land or water, of acutely hazardous waste

Map ID	Site	Database(s)	EPA ID Number

RANSOM TRANSPORT (Continued) **1004696953**

Owner/Operator Summary:

Owner/operator name:	RANSOM TRANSORT
Owner/operator address:	352 W 110TH ST CHICAGO, IL 60628
Owner/operator country:	Not reported
Owner/operator telephone:	(773) 785-8480
Legal status:	Private
Owner/Operator Type:	Owner
Owner/Op start date:	Not reported
Owner/Op end date:	Not reported

Handler Activities Summary:

U.S. importer of hazardous waste:	No
Mixed waste (haz. and radioactive):	No
Recycler of hazardous waste:	No
Transporter of hazardous waste:	No
Treater, storer or disposer of HW:	No
Underground injection activity:	No
On-site burner exemption:	No
Furnace exemption:	No
Used oil fuel burner:	No
Used oil processor:	No
User oil refiner:	No
Used oil fuel marketer to burner:	No
Used oil Specification marketer:	No
Used oil transfer facility:	No
Used oil transporter:	No

Hazardous Waste Summary:

Waste code:	D001
Waste name:	IGNITABLE HAZARDOUS WASTES ARE THOSE WASTES WHICH HAVE A FLASHPOINT OF LESS THAN 140 DEGREES FAHRENHEIT AS DETERMINED BY A PENSKY-MARTENS CLOSED CUP FLASH POINT TESTER. ANOTHER METHOD OF DETERMINING THE FLASH POINT OF A WASTE IS TO REVIEW THE MATERIAL SAFETY DATA SHEET, WHICH CAN BE OBTAINED FROM THE MANUFACTURER OR DISTRIBUTOR OF THE MATERIAL. LACQUER THINNER IS AN EXAMPLE OF A COMMONLY USED SOLVENT WHICH WOULD BE CONSIDERED AS IGNITABLE HAZARDOUS WASTE.
Violation Status:	No violations found

---

70 **SPILLS** **S111903849**
352 W 110TH ST **N/A**
CHICAGO, IL

SPILLS:

Incident ID:	19990399
Incident Date:	Not reported
Date Received:	02/19/1999
Facility Address:	352 W 110TH ST
Facility City:	CHICAGO
PRP Name:	WILLIAM RANSOM TRANSPORTATION
AC:	Not reported

Map ID	Site	Database(s)	EPA ID Number
70	**352 WEST 110 ST** **CHICAGO, IL**	**ERNS**	**93301726** **N/A**

Click this hyperlink while viewing on your computer to access additional ERNS detail in the EDR Site Report.

---

70 **RANSOM TRANSPORT BUS GARAGE** **UST** **U001142423**
352 W 110TH ST **N/A**
CHICAGO, IL 60628

UST:

Facility ID:	2000983
Facility Status:	CLOSED
Facility Type:	**PRIVATE INSTITUTION**
Owner Name:	Eloyse Carney School Bus Ser
Owner Id:	U0004730
Owner Address:	352 W 110Th St
Owner City,St,Zip:	Chicago, IL 60628
Tank Number:	1
Tank Capacity:	6000
Tank Substance:	Gasoline
Last Used Date:	6/1/1998
OSFM First Notify Date:	1/21/1986
Tank Status:	**Removed**
Red Tag Issue Date:	Not reported
Install Date:	Not reported
Green Tag Decal:	**Not reported**
Green Tag Issue Date:	**Not reported**
Green Tag Expire Date:	**Not reported**
Self Service Permit Inspection Date:	**Not reported**
Self Service Permit Expire Date:	**Not reported**
Fee Due:	Not reported

---

71 **PULLMAN BRANCH LIBRARY** **UST** **U001386539**
11011 S INDIANA **N/A**
CHICAGO, IL 60628

UST:

Facility ID:	2032004
Facility Status:	CLOSED
Facility Type:	**SCHOOL/COLLEGE**
Owner Name:	Chicago City Of
Owner Id:	U0021498
Owner Address:	400 S State St Chicago Public Library
Owner City,St,Zip:	Chicago, IL 60607
Tank Number:	1
Tank Capacity:	2000
Tank Substance:	Heating Oil
Last Used Date:	Not reported
OSFM First Notify Date:	4/13/1993
Tank Status:	**Removed**
Red Tag Issue Date:	Not reported
Install Date:	1/1/1902

Map ID	Site	Database(s)	EPA ID Number
	PULLMAN BRANCH LIBRARY (Continued)		**U001386539**

Green Tag Decal:	**Not reported**
Green Tag Issue Date:	**Not reported**
Green Tag Expire Date:	**Not reported**
Self Service Permit Inspection Date:	**Not reported**
Self Service Permit Expire Date:	**Not reported**
Fee Due:	Not reported

Tank Number:	2
Tank Capacity:	2000
Tank Substance:	Heating Oil
Last Used Date:	Not reported
OSFM First Notify Date:	4/13/1993
Tank Status:	**Removed**
Red Tag Issue Date:	Not reported
Install Date:	1/1/1902
Green Tag Decal:	**Not reported**
Green Tag Issue Date:	**Not reported**
Green Tag Expire Date:	**Not reported**
Self Service Permit Inspection Date:	**Not reported**
Self Service Permit Expire Date:	**Not reported**
Fee Due:	Not reported

72	**WALGREENS 2210** **11040 S MICHIGAN AVE** **CHICAGO, IL 60628**	**RCRA-SQG**	**1001201905** **ILR000041418**

RCRA-SQG:

Date form received by agency:	08/08/1997
Facility name:	WALGREENS 2210
Facility address:	11040 S MICHIGAN AVE CHICAGO, IL 60628
EPA ID:	ILR000041418
Mailing address:	200 WILMONT RD DEERFIELD, IL 60015
Contact:	FRED OWENS
Contact address:	200 WILMONT RD DEERFIELD, IL 60015
Contact country:	US
Contact telephone:	(773) 928-6447
Contact email:	Not reported
EPA Region:	05
Classification:	Small Small Quantity Generator
Description:	Handler: generates more than 100 and less than 1000 kg of hazardous waste during any calendar month and accumulates less than 6000 kg of hazardous waste at any time; or generates 100 kg or less of hazardous waste during any calendar month, and accumulates more than 1000 kg of hazardous waste at any time

Owner/Operator Summary:

Owner/operator name:	WALGREENS
Owner/operator address:	200 WILMONT RD DEERFIELD, IL 60015
Owner/operator country:	Not reported
Owner/operator telephone:	(847) 940-2500
Legal status:	Private
Owner/Operator Type:	Owner

Map ID	Site	Database(s)	EPA ID Number

WALGREENS 2210 (Continued) **1001201905**

Owner/Op start date: Not reported
Owner/Op end date: Not reported

Handler Activities Summary:

U.S. importer of hazardous waste:	No
Mixed waste (haz. and radioactive):	No
Recycler of hazardous waste:	No
Transporter of hazardous waste:	No
Treater, storer or disposer of HW:	No
Underground injection activity:	No
On-site burner exemption:	No
Furnace exemption:	No
Used oil fuel burner:	No
Used oil processor:	No
User oil refiner:	No
Used oil fuel marketer to burner:	No
Used oil Specification marketer:	No
Used oil transfer facility:	No
Used oil transporter:	No

Hazardous Waste Summary:

Waste code: D001
Waste name: IGNITABLE HAZARDOUS WASTES ARE THOSE WASTES WHICH HAVE A FLASHPOINT OF LESS THAN 140 DEGREES FAHRENHEIT AS DETERMINED BY A PENSKY-MARTENS CLOSED CUP FLASH POINT TESTER. ANOTHER METHOD OF DETERMINING THE FLASH POINT OF A WASTE IS TO REVIEW THE MATERIAL SAFETY DATA SHEET, WHICH CAN BE OBTAINED FROM THE MANUFACTURER OR DISTRIBUTOR OF THE MATERIAL. LACQUER THINNER IS AN EXAMPLE OF A COMMONLY USED SOLVENT WHICH WOULD BE CONSIDERED AS IGNITABLE HAZARDOUS WASTE.

Violation Status: No violations found

---

74 **SOUTHSIDE COLLEGE PREPATORY ACADEMY** **LUST** **U003668849**
250 EAST 111TH ST. **UST** **N/A**
CHICAGO, IL 60628

LUST:

Incident Num:	992547
IL EPA Id:	0316505015
Product:	Other Petro
IEMA Date:	11/13/1999
Project Manager:	Ransdell
Project Manager Phone:	(217) 557-6938
Email:	James.Ransdell@illinois.gov
PRP Name:	Chicago Public Schools
PRP Contact:	Lynn Crivello
PRP Address:	125 South Clark, 17th Fl.
PRP City,St,Zip:	Chicago, IL 60603
PRP Phone:	7735533113
Site Classification:	Not reported
Section 57.5(g) Letter:	732
Date Section 57.5(g) Letter:	Not reported
Non LUST Determination Letter:	Not reported
20 Report Received:	Not reported
45 Report Received:	04/27/2000
NFA/NFR Letter:	**06/29/2000**
NFR Date Recorded:	10/16/2000

Map ID	Site	Database(s)	EPA ID Number
	SOUTHSIDE COLLEGE PREPATORY ACADEMY (Continued)		**U003668849**

UST:

Facility ID:	2039156
Facility Status:	CLOSED
Facility Type:	**NONE**
Owner Name:	Chicago Board of Education (CPS)
Owner Id:	U0026761
Owner Address:	125 S. Clark St. Suite 700
Owner City,St,Zip:	Chicago, IL 60603

Tank Number:	1
Tank Capacity:	10000
Tank Substance:	Heating Oil
Last Used Date:	Not reported
OSFM First Notify Date:	9/17/1999
Tank Status:	**Removed**
Red Tag Issue Date:	Not reported
Install Date:	Not reported
Green Tag Decal:	**Not reported**
Green Tag Issue Date:	**Not reported**
Green Tag Expire Date:	**Not reported**
Self Service Permit Inspection Date:	**Not reported**
Self Service Permit Expire Date:	**Not reported**
Fee Due:	No

Tank Number:	2
Tank Capacity:	10000
Tank Substance:	Heating Oil
Last Used Date:	Not reported
OSFM First Notify Date:	9/17/1999
Tank Status:	**Removed**
Red Tag Issue Date:	Not reported
Install Date:	Not reported
Green Tag Decal:	**Not reported**
Green Tag Issue Date:	**Not reported**
Green Tag Expire Date:	**Not reported**
Self Service Permit Inspection Date:	**Not reported**
Self Service Permit Expire Date:	**Not reported**
Fee Due:	No

Tank Number:	3
Tank Capacity:	550
Tank Substance:	Mineral Spirits
Last Used Date:	12/31/1973
OSFM First Notify Date:	Not reported
Tank Status:	**Exempt from registration**
Red Tag Issue Date:	Not reported
Install Date:	Not reported
Green Tag Decal:	**Not reported**
Green Tag Issue Date:	**Not reported**
Green Tag Expire Date:	**Not reported**
Self Service Permit Inspection Date:	**Not reported**
Self Service Permit Expire Date:	**Not reported**
Fee Due:	Not reported

Map ID	Site	Database(s)	EPA ID Number
74	**250 E 111TH ST** **CHICAGO, IL**	**SPILLS**	**S111905996** **N/A**

SPILLS:

Incident ID:	19992547
Incident Date:	Not reported
Date Received:	11/13/1999
Facility Address:	250 E 111TH ST
Facility City:	CHICAGO
PRP Name:	CHICAGO PUBLIC SCHOOLS
AC:	Not reported

74	**SOUTH SIDE PREP ACADEMY** **250 E 111TH ST** **CHICAGO, IL 60628**	**RCRA-SQG**	**1001227871** **ILR000041434**

RCRA-SQG:

Date form received by agency:	12/24/2009
Facility name:	SOUTH SIDE PREP ACADEMY
Facility address:	250 E 111TH ST CHICAGO, IL 60628
EPA ID:	ILR000041434
Mailing address:	BOX 1 FLOSSMOOR, IL 60422
Contact:	THOMAS CONNELLY
Contact address:	8501 W 191ST ST NO 10 MOKENAO, IL 60448
Contact country:	US
Contact telephone:	(708) 923-0202
Contact email:	Not reported
EPA Region:	05
Classification:	Small Small Quantity Generator
Description:	Handler: generates more than 100 and less than 1000 kg of hazardous waste during any calendar month and accumulates less than 6000 kg of hazardous waste at any time; or generates 100 kg or less of hazardous waste during any calendar month, and accumulates more than 1000 kg of hazardous waste at any time

Owner/Operator Summary:

Owner/operator name:	CHICAGO PUBLIC SCHOOLS
Owner/operator address:	1819 W PERSHING RD 6WW CHICAGO, IL 60609
Owner/operator country:	Not reported
Owner/operator telephone:	(773) 535-7038
Legal status:	District
Owner/Operator Type:	Owner
Owner/Op start date:	Not reported
Owner/Op end date:	Not reported

Handler Activities Summary:

U.S. importer of hazardous waste:	No
Mixed waste (haz. and radioactive):	No
Recycler of hazardous waste:	No
Transporter of hazardous waste:	No
Treater, storer or disposer of HW:	No
Underground injection activity:	No
On-site burner exemption:	No
Furnace exemption:	No

Map ID	Site	Database(s)	EPA ID Number

SOUTH SIDE PREP ACADEMY (Continued) **1001227871**

Used oil fuel burner: No
Used oil processor: No
User oil refiner: No
Used oil fuel marketer to burner: No
Used oil Specification marketer: No
Used oil transfer facility: No
Used oil transporter: No

Historical Generators:
Date form received by agency: 09/18/1998
Facility name: SOUTH SIDE PREP ACADEMY
Classification: Small Quantity Generator

Hazardous Waste Summary:
Waste code: D001
Waste name: IGNITABLE HAZARDOUS WASTES ARE THOSE WASTES WHICH HAVE A FLASHPOINT OF LESS THAN 140 DEGREES FAHRENHEIT AS DETERMINED BY A PENSKY-MARTENS CLOSED CUP FLASH POINT TESTER. ANOTHER METHOD OF DETERMINING THE FLASH POINT OF A WASTE IS TO REVIEW THE MATERIAL SAFETY DATA SHEET, WHICH CAN BE OBTAINED FROM THE MANUFACTURER OR DISTRIBUTOR OF THE MATERIAL. LACQUER THINNER IS AN EXAMPLE OF A COMMONLY USED SOLVENT WHICH WOULD BE CONSIDERED AS IGNITABLE HAZARDOUS WASTE.

Waste code: D002
Waste name: A WASTE WHICH HAS A PH OF LESS THAN 2 OR GREATER THAN 12.5 IS CONSIDERED TO BE A CORROSIVE HAZARDOUS WASTE. SODIUM HYDROXIDE, A CAUSTIC SOLUTION WITH A HIGH PH, IS OFTEN USED BY INDUSTRIES TO CLEAN OR DEGREASE PARTS. HYDROCHLORIC ACID, A SOLUTION WITH A LOW PH, IS USED BY MANY INDUSTRIES TO CLEAN METAL PARTS PRIOR TO PAINTING. WHEN THESE CAUSTIC OR ACID SOLUTIONS BECOME CONTAMINATED AND MUST BE DISPOSED, THE WASTE WOULD BE A CORROSIVE HAZARDOUS WASTE.

Waste code: D006
Waste name: CADMIUM

Waste code: D008
Waste name: LEAD

Waste code: D009
Waste name: MERCURY

Waste code: D001
Waste name: IGNITABLE HAZARDOUS WASTES ARE THOSE WASTES WHICH HAVE A FLASHPOINT OF LESS THAN 140 DEGREES FAHRENHEIT AS DETERMINED BY A PENSKY-MARTENS CLOSED CUP FLASH POINT TESTER. ANOTHER METHOD OF DETERMINING THE FLASH POINT OF A WASTE IS TO REVIEW THE MATERIAL SAFETY DATA SHEET, WHICH CAN BE OBTAINED FROM THE MANUFACTURER OR DISTRIBUTOR OF THE MATERIAL. LACQUER THINNER IS AN EXAMPLE OF A COMMONLY USED SOLVENT WHICH WOULD BE CONSIDERED AS IGNITABLE HAZARDOUS WASTE.

Waste code: D002
Waste name: A WASTE WHICH HAS A PH OF LESS THAN 2 OR GREATER THAN 12.5 IS CONSIDERED TO BE A CORROSIVE HAZARDOUS WASTE. SODIUM HYDROXIDE, A CAUSTIC SOLUTION WITH A HIGH PH, IS OFTEN USED BY INDUSTRIES TO CLEAN OR DEGREASE PARTS. HYDROCHLORIC ACID, A SOLUTION WITH A LOW PH, IS USED BY MANY INDUSTRIES TO CLEAN METAL PARTS PRIOR TO PAINTING. WHEN

Map ID	Site	Database(s)	EPA ID Number

SOUTH SIDE PREP ACADEMY (Continued) **1001227871**

THESE CAUSTIC OR ACID SOLUTIONS BECOME CONTAMINATED AND MUST BE DISPOSED, THE WASTE WOULD BE A CORROSIVE HAZARDOUS WASTE.

Waste code: D006
Waste name: CADMIUM

Waste code: D008
Waste name: LEAD

Waste code: D009
Waste name: MERCURY

Waste code: X002
Waste name: POLYCHLORINATED BIPHENOLS (PCBs)

Violation Status: No violations found

---

75 **PALMER PARK** **RCRA-CESQG** **1010563614**
201 E 111TH ST **ILR000150235**
CHICAGO, IL 60602

RCRA-CESQG:
Date form received by agency: 10/31/2007
Facility name: PALMER PARK
Facility address: 201 E 111TH ST
CHICAGO, IL 60602
EPA ID: ILR000150235
Mailing address: 541 N FAIRBANKS
CHICAGO, IL 60611
Contact: LEEANN THOMAS
Contact address: Not reported
Not reported
Contact country: Not reported
Contact telephone: (312) 742-4287
Contact email: Not reported
EPA Region: 05
Classification: Conditionally Exempt Small Quantity Generator
Description: Handler: generates 100 kg or less of hazardous waste per calendar month, and accumulates 1000 kg or less of hazardous waste at any time; or generates 1 kg or less of acutely hazardous waste per calendar month, and accumulates at any time: 1 kg or less of acutely hazardous waste; or 100 kg or less of any residue or contaminated soil, waste or other debris resulting from the cleanup of a spill, into or on any land or water, of acutely hazardous waste; or generates 100 kg or less of any residue or contaminated soil, waste or other debris resulting from the cleanup of a spill, into or on any land or water, of acutely hazardous waste during any calendar month, and accumulates at any time: 1 kg or less of acutely hazardous waste; or 100 kg or less of any residue or contaminated soil, waste or other debris resulting from the cleanup of a spill, into or on any land or water, of acutely hazardous waste

Owner/Operator Summary:
Owner/operator name: CHICAGO PARK DISTRICT
Owner/operator address: 541 N FAIRBANKS
CHICAGO, IL 60611
Owner/operator country: US
Owner/operator telephone: Not reported

Map ID	Site	Database(s)	EPA ID Number

PALMER PARK (Continued) **1010563614**

Legal status: Municipal
Owner/Operator Type: Owner
Owner/Op start date: 10/31/2007
Owner/Op end date: Not reported

Owner/operator name: CHICAGO PARK DISTRICT
Owner/operator address: 541 N FAIRBANKS
CHICAGO, IL 60611
Owner/operator country: US
Owner/operator telephone: Not reported
Legal status: Municipal
Owner/Operator Type: Operator
Owner/Op start date: 10/31/2007
Owner/Op end date: Not reported

Handler Activities Summary:
U.S. importer of hazardous waste: No
Mixed waste (haz. and radioactive): No
Recycler of hazardous waste: No
Transporter of hazardous waste: No
Treater, storer or disposer of HW: No
Underground injection activity: No
On-site burner exemption: No
Furnace exemption: No
Used oil fuel burner: No
Used oil processor: No
User oil refiner: No
Used oil fuel marketer to burner: No
Used oil Specification marketer: No
Used oil transfer facility: No
Used oil transporter: No

Hazardous Waste Summary:
Waste code: D008
Waste name: LEAD

Violation Status: No violations found

---

76 **SPILLS** **S111880597**
4 E 111TH ST **N/A**
CHICAGO, IL

SPILLS:
Incident ID: 19911600
Incident Date: Not reported
Date Received: 06/12/1991
Facility Address: 4 E 111TH ST
Facility City: CHICAGO
PRP Name: YMCA
AC: Not reported

Map ID	Site	Database(s)	EPA ID Number
76	**YMCA** **4 EAST 111TH ST.** **CHICAGO, IL 60628**	**LUST**	**S104525942** **N/A**

LUST:

Incident Num:	911600
IL EPA Id:	0316495043
Product:	Jet Fuel
IEMA Date:	06/12/1991
Project Manager:	Fernandes
Project Manager Phone:	(217) 558-4071
Email:	Suzanne.Fernandes@illinois.gov
PRP Name:	YMCA
PRP Contact:	Mike Dalgard
PRP Address:	755 West North Ave.
PRP City,St,Zip:	Chicago, IL 60610
PRP Phone:	Not reported
Site Classification:	Not reported
Section 57.5(g) Letter:	731
Date Section 57.5(g) Letter:	Not reported
Non LUST Determination Letter:	Not reported
20 Report Received:	Not reported
45 Report Received:	Not reported
NFA/NFR Letter:	**02/24/2009**
NFR Date Recorded:	Not reported

76	**2 W 111TH** **CHICAGO, IL**	**SPILLS**	**S108045720** **N/A**

SPILLS:

Incident ID:	20041632
Incident Date:	11/21/2004
Date Received:	11/22/2004
Facility Address:	2 W 111TH
Facility City:	CHICAGO
PRP Name:	BP
AC:	Not reported

76	**2 W 111TH ST** **CHICAGO, IL**	**SPILLS**	**S111923145** **N/A**

SPILLS:

Incident ID:	20080184
Incident Date:	Not reported
Date Received:	02/07/2008
Facility Address:	2 W 111TH ST
Facility City:	CHICAGO
PRP Name:	BP PRODUCTS NORTH AMERICA
AC:	Not reported

Map ID	Site	Database(s)	EPA ID Number
76	**ROSELAND MARATHON** **2 WEST 111TH STREET** **CHICAGO, IL 60628**	**LUST** **UST**	**U001141893** **N/A**

LUST:

Incident Num:	20080184
IL EPA Id:	0316495042
Product:	Unleaded Gas
IEMA Date:	02/07/2008
Project Manager:	Kaiser
Project Manager Phone:	(217) 524-4650
Email:	Karl.Kaiser@illinois.gov
PRP Name:	Not reported
PRP Contact:	Not reported
PRP Address:	Not reported
PRP City,St,Zip:	Not reported
PRP Phone:	Not reported
Site Classification:	Not reported
Section 57.5(g) Letter:	734
Date Section 57.5(g) Letter:	Not reported
Non LUST Determination Letter:	Not reported
20 Report Received:	02/29/2008
45 Report Received:	03/26/2008
NFA/NFR Letter:	**Not reported**
NFR Date Recorded:	Not reported

UST:

Facility ID:	2023171
Facility Status:	ACTIVE
Facility Type:	**SELF-SERVICE STATION**
Owner Name:	Mohammed Zahir
Owner Id:	U0030411
Owner Address:	2 W. 111th Street
Owner City,St,Zip:	Chicago, IL 60628
Tank Number:	1
Tank Capacity:	10000
Tank Substance:	Gasoline
Last Used Date:	Not reported
OSFM First Notify Date:	4/25/1986
Tank Status:	**Currently in use**
Red Tag Issue Date:	Not reported
Install Date:	1/1/1984
Green Tag Decal:	**L003715**
Green Tag Issue Date:	**3/25/2010**
Green Tag Expire Date:	**12/31/2012**
Self Service Permit Inspection Date:	**Not reported**
Self Service Permit Expire Date:	**Not reported**
Fee Due:	$0.00
Tank Number:	2
Tank Capacity:	10000
Tank Substance:	Gasoline
Last Used Date:	Not reported
OSFM First Notify Date:	4/25/1986
Tank Status:	**Currently in use**
Red Tag Issue Date:	Not reported
Install Date:	1/1/1984

Map ID	Site	Database(s)	EPA ID Number

ROSELAND MARATHON (Continued) **U001141893**

Green Tag Decal:	**L003715**
Green Tag Issue Date:	**3/25/2010**
Green Tag Expire Date:	**12/31/2012**
Self Service Permit Inspection Date:	**Not reported**
Self Service Permit Expire Date:	**Not reported**
Fee Due:	$0.00

Tank Number:	3
Tank Capacity:	12000
Tank Substance:	Gasoline
Last Used Date:	Not reported
OSFM First Notify Date:	4/25/1986
Tank Status:	**Currently in use**
Red Tag Issue Date:	Not reported
Install Date:	1/1/1984
Green Tag Decal:	**L003715**
Green Tag Issue Date:	**3/25/2010**
Green Tag Expire Date:	**12/31/2012**
Self Service Permit Inspection Date:	**Not reported**
Self Service Permit Expire Date:	**Not reported**
Fee Due:	$0.00

---

76 **PHILLIPS 66** **UST** **U003971788**
11100 S. STATE STREET **N/A**
CHICAGO, IL 60628

UST:

Facility ID:	2017200
Facility Status:	ACTIVE
Facility Type:	**SELF-SERVICE STATION**
Owner Name:	A. B. State Petroleum
Owner Id:	U0032765
Owner Address:	Not reported
Owner City,St,Zip:	Not reported

Tank Number:	1
Tank Capacity:	10000
Tank Substance:	Gasoline
Last Used Date:	Not reported
OSFM First Notify Date:	3/18/1986
Tank Status:	**Currently in use**
Red Tag Issue Date:	Not reported
Install Date:	Not reported
Green Tag Decal:	**M003476**
Green Tag Issue Date:	**11/7/2011**
Green Tag Expire Date:	**12/31/2013**
Self Service Permit Inspection Date:	**Not reported**
Self Service Permit Expire Date:	**Not reported**
Fee Due:	$0.00

Tank Number:	2
Tank Capacity:	6000
Tank Substance:	Gasoline
Last Used Date:	Not reported
OSFM First Notify Date:	3/18/1986
Tank Status:	**Currently in use**

Map ID	Site	Database(s)	EPA ID Number

PHILLIPS 66 (Continued) **U003971788**

Red Tag Issue Date:	Not reported
Install Date:	Not reported
Green Tag Decal:	**M003476**
Green Tag Issue Date:	**11/7/2011**
Green Tag Expire Date:	**12/31/2013**
Self Service Permit Inspection Date:	**Not reported**
Self Service Permit Expire Date:	**Not reported**
Fee Due:	$0.00

Tank Number:	3
Tank Capacity:	6000
Tank Substance:	Gasoline
Last Used Date:	Not reported
OSFM First Notify Date:	3/18/1986
Tank Status:	**Currently in use**
Red Tag Issue Date:	Not reported
Install Date:	Not reported
Green Tag Decal:	**M003476**
Green Tag Issue Date:	**11/7/2011**
Green Tag Expire Date:	**12/31/2013**
Self Service Permit Inspection Date:	**Not reported**
Self Service Permit Expire Date:	**Not reported**
Fee Due:	$0.00

Tank Number:	4
Tank Capacity:	6000
Tank Substance:	Gasoline
Last Used Date:	Not reported
OSFM First Notify Date:	3/18/1986
Tank Status:	**Currently in use**
Red Tag Issue Date:	Not reported
Install Date:	Not reported
Green Tag Decal:	**M003476**
Green Tag Issue Date:	**11/7/2011**
Green Tag Expire Date:	**12/31/2013**
Self Service Permit Inspection Date:	**Not reported**
Self Service Permit Expire Date:	**Not reported**
Fee Due:	$0.00

---

77 **ABANDONED SERVICE STATION** **UST** **U003769825**
68 W 111TH ST **N/A**
CHICAGO, IL 60628

UST:

Facility ID:	2040529
Facility Status:	EXEMPT
Facility Type:	**NONE**
Owner Name:	City Of Chicago
Owner Id:	U0024652
Owner Address:	30 North LaSalle Street, 25th Floor
Owner City,St,Zip:	Chicago, IL 60602

Tank Number:	1
Tank Capacity:	3000
Tank Substance:	Gasoline
Last Used Date:	12/31/1973

Map ID	Site	Database(s)	EPA ID Number

ABANDONED SERVICE STATION (Continued) **U003769825**

OSFM First Notify Date:	Not reported
Tank Status:	**Does Not Exist**
Red Tag Issue Date:	Not reported
Install Date:	Not reported
Green Tag Decal:	**Not reported**
Green Tag Issue Date:	**Not reported**
Green Tag Expire Date:	**Not reported**
Self Service Permit Inspection Date:	**Not reported**
Self Service Permit Expire Date:	**Not reported**
Fee Due:	Not reported

Tank Number:	2
Tank Capacity:	3000
Tank Substance:	Gasoline
Last Used Date:	12/31/1973
OSFM First Notify Date:	Not reported
Tank Status:	**Does Not Exist**
Red Tag Issue Date:	Not reported
Install Date:	Not reported
Green Tag Decal:	**Not reported**
Green Tag Issue Date:	**Not reported**
Green Tag Expire Date:	**Not reported**
Self Service Permit Inspection Date:	**Not reported**
Self Service Permit Expire Date:	**Not reported**
Fee Due:	Not reported

---

78 **SPILLS** **S108479871**
100-136 W 111TH ST **N/A**
CHICAGO, IL

SPILLS:

Incident ID:	20070049
Incident Date:	Not reported
Date Received:	01/18/2007
Facility Address:	100-136 W 111TH ST
Facility City:	CHICAGO
PRP Name:	ROSELAND MEDICAL CENTER
AC:	Not reported

---

78 **ANGELICA HEALTHCARE SERVGROUP** **UST** **U001141972**
100 - 140 W. 111TH STREET **N/A**
CHICAGO, IL 60628

UST:

Facility ID:	2008212
Facility Status:	CLOSED
Facility Type:	**NONE**
Owner Name:	Angelica Corp.
Owner Id:	U0000654
Owner Address:	10176 Corporate Square Dr
Owner City,St,Zip:	Saint Louis, MO 63132

Tank Number:	1
Tank Capacity:	99
Tank Substance:	Diesel Fuel

Map ID	Site	Database(s)	EPA ID Number
	ANGELICA HEALTHCARE SERVGROUP (Continued)		**U001141972**

Last Used Date:	8/1/1985
OSFM First Notify Date:	4/2/1986
Tank Status:	**Removed**
Red Tag Issue Date:	Not reported
Install Date:	Not reported
Green Tag Decal:	**Not reported**
Green Tag Issue Date:	**Not reported**
Green Tag Expire Date:	**Not reported**
Self Service Permit Inspection Date:	**Not reported**
Self Service Permit Expire Date:	**Not reported**
Fee Due:	No

Tank Number:	2
Tank Capacity:	99
Tank Substance:	Diesel Fuel
Last Used Date:	8/1/1985
OSFM First Notify Date:	4/2/1986
Tank Status:	**Removed**
Red Tag Issue Date:	Not reported
Install Date:	Not reported
Green Tag Decal:	**Not reported**
Green Tag Issue Date:	**Not reported**
Green Tag Expire Date:	**Not reported**
Self Service Permit Inspection Date:	**Not reported**
Self Service Permit Expire Date:	**Not reported**
Fee Due:	No

Tank Number:	3
Tank Capacity:	99
Tank Substance:	Gasoline
Last Used Date:	7/1/1985
OSFM First Notify Date:	4/2/1986
Tank Status:	**Removed**
Red Tag Issue Date:	Not reported
Install Date:	Not reported
Green Tag Decal:	**Not reported**
Green Tag Issue Date:	**Not reported**
Green Tag Expire Date:	**Not reported**
Self Service Permit Inspection Date:	**Not reported**
Self Service Permit Expire Date:	**Not reported**
Fee Due:	No

Tank Number:	4
Tank Capacity:	3000
Tank Substance:	Solvent
Last Used Date:	12/31/1973
OSFM First Notify Date:	Not reported
Tank Status:	**Exempt from registration**
Red Tag Issue Date:	Not reported
Install Date:	Not reported
Green Tag Decal:	**Not reported**
Green Tag Issue Date:	**Not reported**
Green Tag Expire Date:	**Not reported**
Self Service Permit Inspection Date:	**Not reported**

Map ID	Site	Database(s)	EPA ID Number
	ANGELICA HEALTHCARE SERVGROUP (Continued)		**U001141972**

Self Service Permit Expire Date:	**Not reported**
Fee Due:	Not reported

Tank Number:	5
Tank Capacity:	3000
Tank Substance:	Solvent
Last Used Date:	12/31/1973
OSFM First Notify Date:	Not reported
Tank Status:	**Exempt from registration**
Red Tag Issue Date:	Not reported
Install Date:	Not reported
Green Tag Decal:	**Not reported**
Green Tag Issue Date:	**Not reported**
Green Tag Expire Date:	**Not reported**
Self Service Permit Inspection Date:	**Not reported**
Self Service Permit Expire Date:	**Not reported**
Fee Due:	Not reported

Tank Number:	6
Tank Capacity:	3000
Tank Substance:	Solvent
Last Used Date:	12/31/1973
OSFM First Notify Date:	Not reported
Tank Status:	**Exempt from registration**
Red Tag Issue Date:	Not reported
Install Date:	Not reported
Green Tag Decal:	**Not reported**
Green Tag Issue Date:	**Not reported**
Green Tag Expire Date:	**Not reported**
Self Service Permit Inspection Date:	**Not reported**
Self Service Permit Expire Date:	**Not reported**
Fee Due:	Not reported

Tank Number:	7
Tank Capacity:	3000
Tank Substance:	Solvent
Last Used Date:	12/31/1973
OSFM First Notify Date:	Not reported
Tank Status:	**Exempt from registration**
Red Tag Issue Date:	Not reported
Install Date:	Not reported
Green Tag Decal:	**Not reported**
Green Tag Issue Date:	**Not reported**
Green Tag Expire Date:	**Not reported**
Self Service Permit Inspection Date:	**Not reported**
Self Service Permit Expire Date:	**Not reported**
Fee Due:	Not reported

Tank Number:	8
Tank Capacity:	2000
Tank Substance:	Heating Oil
Last Used Date:	12/31/1973
OSFM First Notify Date:	Not reported

Map ID	Site	Database(s)	EPA ID Number

ANGELICA HEALTHCARE SERVGROUP (Continued) **U001141972**

Tank Status:	**Exempt from registration**
Red Tag Issue Date:	Not reported
Install Date:	Not reported
Green Tag Decal:	**Not reported**
Green Tag Issue Date:	**Not reported**
Green Tag Expire Date:	**Not reported**
Self Service Permit Inspection Date:	**Not reported**
Self Service Permit Expire Date:	**Not reported**
Fee Due:	Not reported

---

78 **ROSELAND MEDICAL CENTER** **LUST** **S108282965**
100-136 WEST 111TH STREET **N/A**
CHICAGO, IL 60628

LUST:

Incident Num:	20070049
IL EPA Id:	0316495173
Product:	Other Petro
IEMA Date:	01/18/2007
Project Manager:	Jones
Project Manager Phone:	(217) 524-1253
Email:	Steve.Jones@illinois.gov
PRP Name:	Not reported
PRP Contact:	Not reported
PRP Address:	Not reported
PRP City,St,Zip:	Not reported
PRP Phone:	Not reported
Site Classification:	Not reported
Section 57.5(g) Letter:	734
Date Section 57.5(g) Letter:	Not reported
Non LUST Determination Letter:	Not reported
20 Report Received:	02/06/2007
45 Report Received:	03/02/2007
NFA/NFR Letter:	**01/25/2008**
NFR Date Recorded:	02/19/2008

---

79 **ROSELAND COMMUNITY HOSPITAL** **UST** **U003668403**
45 WEST 111TH STREET **N/A**
CHICAGO, IL 60628

UST:

Facility ID:	2038282
Facility Status:	ACTIVE
Facility Type:	**PRIVATE INSTITUTION**
Owner Name:	Roseland Community Hospital
Owner Id:	U0028039
Owner Address:	45 West 111th Street
Owner City,St,Zip:	Chicago, IL 60628
Tank Number:	1
Tank Capacity:	6000
Tank Substance:	Diesel Fuel
Last Used Date:	Not reported
OSFM First Notify Date:	12/19/1998
Tank Status:	**Currently in use**
Red Tag Issue Date:	Not reported

Map ID	Site	Database(s)	EPA ID Number
	ROSELAND COMMUNITY HOSPITAL (Continued)		**U003668403**

Install Date:	Not reported
Green Tag Decal:	**L007710**
Green Tag Issue Date:	**4/8/2010**
Green Tag Expire Date:	**12/31/2012**
Self Service Permit Inspection Date:	**Not reported**
Self Service Permit Expire Date:	**Not reported**
Fee Due:	$0.00

80	**LAKEFRONT SUPPORTING HOUSING** **11023-11045 S WENTWORTH** **CHICAGO, IL 60628**	**ENG CONTROLS** **INST CONTROL** **SRP**	**1000204428** **ILD981960537**

ENGINEERING CONTROLS:

Illinois Epa Id:	0316495014
NFR Letter:	10/21/2005
Date NFR Recorded:	01/19/2006
Type Of Site:	Residential
Comprehensive / Focused:	Focused
Remediation Applicant Title:	Mr.
Remediation Applicant Name:	Robert Banta
RA Company:	Lakefront Supportive Housing
RA Address:	247 South State Street
RA Secondary Address:	Suite 810
RA City,St,Zip:	Chicago, IL 60604-
Institutional Controls:	Groundwater use restriction
Engineered Barriers:	Clean soil barrier/Concrete barrier/Building foundation
Worker Caution:	False
Acres:	1.575

IL INSTUTIONAL CONTROL:

Illinois EPA Id:	0316495014
NFR Letter:	10/21/2005
Date NFR Recorded:	01/19/2006
Type Of Site:	Residential
Comprehensive / Focused:	Focused
Remediation Applicant Title:	Mr.
Remediation Applicant Name:	Robert Banta
RA Company:	Lakefront Supportive Housing
RA Address:	247 South State Street
RA Secondary Address:	Suite 810
RA City,St,Zip:	Chicago, IL 60604-
Institutional Controls:	Groundwater use restriction
Engineered Barriers:	Clean soil barrier/Concrete barrier/Building foundation
Worker Caution:	False
Acres:	1.575

SRP:

IL EPA Id:	0316495014
US EPA Id:	ILD981960537
Longitude:	-87.62756
Latitude:	41.69306
Contact Name:	Robert Banta
Contact Address:	247 South State Street
Contact Address2:	Suite 810
Contact City,St,Zip:	Chicago, IL 60640-
Contact Phone:	(312) 447-4500
Date Enrolled:	05/22/2003

Map ID	Site	Database(s)	EPA ID Number

LAKEFRONT SUPPORTING HOUSING (Continued) **1000204428**

Point Of Contact:	Carl L. Dawes
Consultant Company:	Mostardi Platt Environmental
Consultant Address:	1520 Kensington Road
Consultant Address2:	Suite 204
Consultant City,St,Zip:	Oak Brook, IL 60523-2139
Consultant Phone:	(630) 993-2100
Proj Mgr Assigned:	Dunn
Sec. 4 Letter Date:	Not reported
NFR Recorded:	01/19/2006
Active:	False
Total Acres:	1.575
No Further Remediation Letter Dt:	10/21/2005
Remediation Applicant Co:	Lakefront Supportive Housing
Remediation Applicant Title:	Vice President
Remediation Applicant Name:	Mr. Robert Banta
Remediation Applicant Company:	Lakefront Supportive Housing
Remediation Applicant Address:	247 South State Street
Remediation Applicant Address 2:	Suite 810
Remediation Applicant City,St,Zip:	Chicago, IL 60604-
Illinois EPA:	0316495014
Site Name:	Angelica Health Services
NFR Letter:	2005-10-21
NFR Letter Date Recorded:	2006-01-19
Site Type:	Residential
Comprehensive/Focused:	Focused
Institutional Controls:	Groundwater use restriction
Barrier:	Clean soil barrier/Concrete barrier/Building foundation
Worker Caution:	False
Acres:	1.575

---

80 **STAR CLEANERS** **RCRA-SQG** **1010317282**
149 W 111TH ST **ILR000144154**
CHICAGO, IL 60628

RCRA-SQG:

Date form received by agency:	10/27/2006
Facility name:	STAR CLEANERS
Facility address:	149 W 111TH ST CHICAGO, IL 60628
EPA ID:	ILR000144154
Contact:	KI KIM
Contact address:	Not reported Not reported
Contact country:	Not reported
Contact telephone:	(217) 555-1212
Contact email:	Not reported
EPA Region:	05
Classification:	Small Small Quantity Generator
Description:	Handler: generates more than 100 and less than 1000 kg of hazardous waste during any calendar month and accumulates less than 6000 kg of hazardous waste at any time; or generates 100 kg or less of hazardous waste during any calendar month, and accumulates more than 1000 kg of hazardous waste at any time

Owner/Operator Summary:

Owner/operator name:	STAR CLEANERS

Map ID	Site	Database(s)	EPA ID Number

STAR CLEANERS (Continued) **1010317282**

Owner/operator address: Not reported
Not reported
Owner/operator country: US
Owner/operator telephone: Not reported
Legal status: Private
Owner/Operator Type: Owner
Owner/Op start date: 10/27/2006
Owner/Op end date: Not reported

Owner/operator name: STAR CLEANERS
Owner/operator address: Not reported
Not reported
Owner/operator country: US
Owner/operator telephone: Not reported
Legal status: Private
Owner/Operator Type: Operator
Owner/Op start date: 10/27/2006
Owner/Op end date: Not reported

Handler Activities Summary:
U.S. importer of hazardous waste: No
Mixed waste (haz. and radioactive): No
Recycler of hazardous waste: No
Transporter of hazardous waste: No
Treater, storer or disposer of HW: No
Underground injection activity: No
On-site burner exemption: No
Furnace exemption: No
Used oil fuel burner: No
Used oil processor: No
User oil refiner: No
Used oil fuel marketer to burner: No
Used oil Specification marketer: No
Used oil transfer facility: No
Used oil transporter: No

Hazardous Waste Summary:
Waste code: D039
Waste name: TETRACHLOROETHYLENE

Violation Status: No violations found

---

80 **STAR CLEANERS** **DRYCLEANERS** **S111009271**
149 WEST 111TH STREET **N/A**
CHICAGO, IL 60628

DRYCLEANERS:
Facility Id: 2881-5610-04
DC No: DC-00937
Facility Contact: KI CHANG KIM
License Expires: 12/31/2012

Map ID	Site	Database(s)	EPA ID Number
85	**KANG WON H** **11201-227 S MICHIGAN AVE** **CHICAGO, IL 60628**	**UST**	**U003909406** **N/A**

UST:

Facility ID:	2036925
Facility Status:	EXEMPT
Facility Type:	**NONE**
Owner Name:	Kang Won H
Owner Id:	U0027063
Owner Address:	11201-227 S Michigan Ave
Owner City,St,Zip:	Chicago, IL 60628
Tank Number:	Not reported
Tank Capacity:	Not reported
Tank Substance:	Not reported
Last Used Date:	Not reported
OSFM First Notify Date:	Not reported
Tank Status:	**Not reported**
Red Tag Issue Date:	Not reported
Install Date:	Not reported
Green Tag Decal:	**Not reported**
Green Tag Issue Date:	**Not reported**
Green Tag Expire Date:	**Not reported**
Self Service Permit Inspection Date:	**Not reported**
Self Service Permit Expire Date:	**Not reported**
Fee Due:	Not reported

91	**VACANT BULDING** **11321 S WENTWORTH AVENUE** **CHICAGO, IL 60603**	**UST**	**U003193590** **N/A**

UST:

Facility ID:	2035824
Facility Status:	EXEMPT
Facility Type:	**PRIVATE INSTITUTION**
Owner Name:	Chicago Assoc For Retarded Citizens
Owner Id:	U0026078
Owner Address:	8South Michigan Avenue
Owner City,St,Zip:	Chicago, IL 60603
Tank Number:	1
Tank Capacity:	1000
Tank Substance:	Heating Oil
Last Used Date:	12/1/1973
OSFM First Notify Date:	5/30/1997
Tank Status:	**Exempt from registration**
Red Tag Issue Date:	Not reported
Install Date:	1/1/1902
Green Tag Decal:	**Not reported**
Green Tag Issue Date:	**Not reported**
Green Tag Expire Date:	**Not reported**
Self Service Permit Inspection Date:	**Not reported**
Self Service Permit Expire Date:	**Not reported**
Fee Due:	Not reported
Tank Number:	2
Tank Capacity:	2000
Tank Substance:	Heating Oil

Map ID	Site	Database(s)	EPA ID Number

VACANT BULDING (Continued) **U003193590**

Last Used Date:	12/1/1973
OSFM First Notify Date:	5/30/1997
Tank Status:	**Exempt from registration**
Red Tag Issue Date:	Not reported
Install Date:	1/1/1902
Green Tag Decal:	**Not reported**
Green Tag Issue Date:	**Not reported**
Green Tag Expire Date:	**Not reported**
Self Service Permit Inspection Date:	**Not reported**
Self Service Permit Expire Date:	**Not reported**
Fee Due:	Not reported

---

93 **PULLMAN CO** **LUST** **U001142600**
65 WEST 113TH PLACE **UST** **N/A**
CHICAGO, IL 60628

LUST:

Incident Num:	903598
IL EPA Id:	0316495033
Product:	Deisel
IEMA Date:	12/04/1990
Project Manager:	Davis
Project Manager Phone:	(217) 785-7492
Email:	Valerie.A.Davis@illinois.gov
PRP Name:	Illinois Bell Telephone
PRP Contact:	Thomas Scheer
PRP Address:	900 North Villa
PRP City,St,Zip:	Villa Park, IL 60181
PRP Phone:	Not reported
Site Classification:	Not reported
Section 57.5(g) Letter:	731
Date Section 57.5(g) Letter:	Not reported
Non LUST Determination Letter:	Not reported
20 Report Received:	Not reported
45 Report Received:	Not reported
NFA/NFR Letter:	**05/04/2004**
NFR Date Recorded:	11/05/2004

UST:

Facility ID:	2007786
Facility Status:	ACTIVE
Facility Type:	**UTILITY**
Owner Name:	AT&T Corp. d/b/a Illinois Bell
Owner Id:	U0034340
Owner Address:	308 S. Akard, Room 1700
Owner City,St,Zip:	Dallas, TX 75202
Tank Number:	1
Tank Capacity:	10000
Tank Substance:	Diesel Fuel
Last Used Date:	Not reported
OSFM First Notify Date:	12/11/1986
Tank Status:	**Removed**
Red Tag Issue Date:	Not reported
Install Date:	Not reported
Green Tag Decal:	**M006121**
Green Tag Issue Date:	**5/5/2011**

Map ID	Site	Database(s)	EPA ID Number
	PULLMAN CO (Continued)		**U001142600**

Green Tag Expire Date: **12/31/2013**
Self Service Permit Inspection Date: **Not reported**
Self Service Permit Expire Date: **Not reported**
Fee Due: $0.00

Tank Number: 2
Tank Capacity: 5760
Tank Substance: Fuel Oil
Last Used Date: 1/1/1970
OSFM First Notify Date: 12/11/1986
Tank Status: **Exempt from registration**
Red Tag Issue Date: Not reported
Install Date: Not reported
Green Tag Decal: **M006121**
Green Tag Issue Date: **5/5/2011**
Green Tag Expire Date: **12/31/2013**
Self Service Permit Inspection Date: **Not reported**
Self Service Permit Expire Date: **Not reported**
Fee Due: Not reported

Tank Number: 3
Tank Capacity: 2500
Tank Substance: Diesel Fuel
Last Used Date: Not reported
OSFM First Notify Date: 2/21/1991
Tank Status: **Currently in use**
Red Tag Issue Date: Not reported
Install Date: 11/28/1990
Green Tag Decal: **M006121**
Green Tag Issue Date: **5/5/2011**
Green Tag Expire Date: **12/31/2013**
Self Service Permit Inspection Date: **Not reported**
Self Service Permit Expire Date: **Not reported**
Fee Due: $0.00

93		**SPILLS**	**S111878773**
	65 W 113TH PL **CHICAGO, IL**		**N/A**

SPILLS:
Incident ID: 19903598
Incident Date: Not reported
Date Received: 12/04/1990
Facility Address: 65 W 113TH PL
Facility City: CHICAGO
PRP Name: ILLINOIS BELL
AC: Not reported

Map ID	Site	Database(s)	EPA ID Number
94	**135-39 W 114TH ST** **CHICAGO, IL**	**SPILLS**	**S111910374** **N/A**

SPILLS:

Incident ID:	20011638
Incident Date:	Not reported
Date Received:	10/03/2001
Facility Address:	135-39 W 114TH ST
Facility City:	CHICAGO
PRP Name:	MARQUETTE BANK
AC:	Not reported

94	**MARQUETTE BANK** **135-39 WEST 114TH ST.** **CHICAGO, IL 60628**	**LUST**	**S105155384** **N/A**

LUST:

Incident Num:	20011638
IL EPA Id:	0316495139
Product:	Gasoline
IEMA Date:	10/03/2001
Project Manager:	Kuhlman
Project Manager Phone:	(217) 785-5715
Email:	Eric.Kuhlman@illinois.gov
PRP Name:	Marquette Bank
PRP Contact:	James McDonough
PRP Address:	8020 South Harlem Ave.
PRP City,St,Zip:	Bridgeview, IL 60455
PRP Phone:	7739184541
Site Classification:	Not reported
Section 57.5(g) Letter:	732
Date Section 57.5(g) Letter:	Not reported
Non LUST Determination Letter:	Not reported
20 Report Received:	10/17/2001
45 Report Received:	11/16/2001
NFA/NFR Letter:	**Not reported**
NFR Date Recorded:	Not reported

94	**VACANT BUILDING** **133-37 W 114TH ST THRID PARTY REMOVAL** **CHICAGO, IL 60628**	**UST**	**U003853337** **N/A**

UST:

Facility ID:	2040973
Facility Status:	EXEMPT
Facility Type:	**NONE**
Owner Name:	Marquette Bank
Owner Id:	U0030607
Owner Address:	8020 S Harlem Ave
Owner City,St,Zip:	Bridgeview, IL 60455
Tank Number:	1
Tank Capacity:	2000
Tank Substance:	Gasoline
Last Used Date:	12/31/1973
OSFM First Notify Date:	10/18/2001
Tank Status:	**Exempt from registration**

Map ID	Site	Database(s)	EPA ID Number

VACANT BUILDING (Continued) **U003853337**

Red Tag Issue Date:	Not reported
Install Date:	Not reported
Green Tag Decal:	**Not reported**
Green Tag Issue Date:	**Not reported**
Green Tag Expire Date:	**Not reported**
Self Service Permit Inspection Date:	**Not reported**
Self Service Permit Expire Date:	**Not reported**
Fee Due:	Not reported

---

97 **TORINO GARAGE** **UST** **U001143217**
11439 S COTTAGE GROVE **N/A**
CHICAGO, IL 60628

UST:

Facility ID:	2001712
Facility Status:	ACTIVE
Facility Type:	**COMMERCIAL / RETAIL**
Owner Name:	Torino Baking Co
Owner Id:	U0015099
Owner Address:	318 E Kensington Co
Owner City,St,Zip:	Chicago, IL 60628
Tank Number:	1
Tank Capacity:	10000
Tank Substance:	Gasoline
Last Used Date:	Not reported
OSFM First Notify Date:	2/20/1986
Tank Status:	**Currently in use**
Red Tag Issue Date:	Not reported
Install Date:	Not reported
Green Tag Decal:	**Not reported**
Green Tag Issue Date:	**Not reported**
Green Tag Expire Date:	**Not reported**
Self Service Permit Inspection Date:	**Not reported**
Self Service Permit Expire Date:	**Not reported**
Fee Due:	$0.00

---

98 **SPILLS** **S111896002**
11442 S MICHIGAN AVE **N/A**
CHICAGO, IL

SPILLS:

Incident ID:	19960704
Incident Date:	Not reported
Date Received:	04/30/1996
Facility Address:	11442 S MICHIGAN AVE
Facility City:	CHICAGO
PRP Name:	MUSA TADROS
AC:	Not reported

Map ID	Site	Database(s)	EPA ID Number
98	**GOODYEAR TIRE & RUBBER** **11442 S MICHIGAN AVE** **CHICAGO, IL 60628**	**UST**	**U000865244** **N/A**

UST:

Facility ID:	2012823
Facility Status:	CLOSED
Facility Type:	**GOLF COURSE**
Owner Name:	American Bank & Trust #120064-09
Owner Id:	U0024861
Owner Address:	733 Spruce Rd
Owner City,St,Zip:	Frankfort, IL 60423
Tank Number:	1
Tank Capacity:	500
Tank Substance:	Used Oil
Last Used Date:	1/1/1993
OSFM First Notify Date:	4/15/1986
Tank Status:	**Removed**
Red Tag Issue Date:	Not reported
Install Date:	1/1/1969
Green Tag Decal:	**Not reported**
Green Tag Issue Date:	**Not reported**
Green Tag Expire Date:	**Not reported**
Self Service Permit Inspection Date:	**Not reported**
Self Service Permit Expire Date:	**Not reported**
Fee Due:	Not reported

98	**TADROS, MUSA** **11442 SOUTH MICHIGAN AVE.** **CHICAGO, IL 60628**	**LUST**	**S104522099** **N/A**

LUST:

Incident Num:	960704
IL EPA Id:	0316500008
Product:	Uset Oil
IEMA Date:	04/30/1996
Project Manager:	Blumhorst
Project Manager Phone:	(217) 782-6762
Email:	Not reported
PRP Name:	Musa Tadros
PRP Contact:	Not reported
PRP Address:	655 North La Grange Rd.
PRP City,St,Zip:	Frankfort, IL 60423
PRP Phone:	Not reported
Site Classification:	Not reported
Section 57.5(g) Letter:	732
Date Section 57.5(g) Letter:	Not reported
Non LUST Determination Letter:	Not reported
20 Report Received:	05/16/1996
45 Report Received:	04/02/1997
NFA/NFR Letter:	**01/27/1998**
NFR Date Recorded:	10/21/1998

Map ID	Site	Database(s)	EPA ID Number
98	**GOODYEAR AUTO SERVICE CTR** **11442 S MICHIGAN AVE** **CHICAGO, IL 60628**	**RCRA-SQG**	**1000194572** **ILD149985640**

RCRA-SQG:

Date form received by agency:	11/03/1986
Facility name:	GOODYEAR AUTO SERVICE CTR
Facility address:	11442 S MICHIGAN AVE CHICAGO, IL 60628
EPA ID:	ILD149985640
Mailing address:	1501 NICHOLAS BLVD ELK GROVE VILLAGE, IL 60007
Contact:	H BROWN
Contact address:	1501 NICHOLAS BLVD ELK GROVE VILLAGE, IL 60007
Contact country:	US
Contact telephone:	(312) 640-5000
Contact email:	Not reported
EPA Region:	05
Classification:	Small Small Quantity Generator
Description:	Handler: generates more than 100 and less than 1000 kg of hazardous waste during any calendar month and accumulates less than 6000 kg of hazardous waste at any time; or generates 100 kg or less of hazardous waste during any calendar month, and accumulates more than 1000 kg of hazardous waste at any time

Owner/Operator Summary:

Owner/operator name:	GOODYEAR TIRE AND RUBBER CO
Owner/operator address:	ADDRESS NOT REPORTED CITY NOT REPORTED, AK 99998
Owner/operator country:	Not reported
Owner/operator telephone:	(312) 555-1212
Legal status:	Private
Owner/Operator Type:	Owner
Owner/Op start date:	Not reported
Owner/Op end date:	Not reported

Owner/operator name:	NAME NOT REPORTED
Owner/operator address:	ADDRESS NOT REPORTED CITY NOT REPORTED, AK 99998
Owner/operator country:	Not reported
Owner/operator telephone:	(312) 555-1212
Legal status:	Private
Owner/Operator Type:	Operator
Owner/Op start date:	Not reported
Owner/Op end date:	Not reported

Handler Activities Summary:

U.S. importer of hazardous waste:	No
Mixed waste (haz. and radioactive):	No
Recycler of hazardous waste:	No
Transporter of hazardous waste:	No
Treater, storer or disposer of HW:	No
Underground injection activity:	No
On-site burner exemption:	No
Furnace exemption:	No
Used oil fuel burner:	No
Used oil processor:	No

Map ID	Site	Database(s)	EPA ID Number

GOODYEAR AUTO SERVICE CTR (Continued) **1000194572**

User oil refiner: No
Used oil fuel marketer to burner: No
Used oil Specification marketer: No
Used oil transfer facility: No
Used oil transporter: No

Hazardous Waste Summary:
Waste code: D001
Waste name: IGNITABLE HAZARDOUS WASTES ARE THOSE WASTES WHICH HAVE A FLASHPOINT OF LESS THAN 140 DEGREES FAHRENHEIT AS DETERMINED BY A PENSKY-MARTENS CLOSED CUP FLASH POINT TESTER. ANOTHER METHOD OF DETERMINING THE FLASH POINT OF A WASTE IS TO REVIEW THE MATERIAL SAFETY DATA SHEET, WHICH CAN BE OBTAINED FROM THE MANUFACTURER OR DISTRIBUTOR OF THE MATERIAL. LACQUER THINNER IS AN EXAMPLE OF A COMMONLY USED SOLVENT WHICH WOULD BE CONSIDERED AS IGNITABLE HAZARDOUS WASTE.

Waste code: X001
Waste name: WASTE OILS

Violation Status: No violations found

---

100 **SPILLS** **S111920067**
342 E 115TH ST **N/A**
CHICAGO, IL

SPILLS:
Incident ID: 20061096
Incident Date: Not reported
Date Received: 08/29/2006
Facility Address: 342 E 115TH ST
Facility City: CHICAGO
PRP Name: FRIESON, PHYLLIS
AC: Not reported

---

100 **USED APPLLIANCE STORE** **UST** **U004022836**
342-44 E. 115TH STREET **N/A**
CHICAGO, IL 60628

UST:
Facility ID: 2043038
Facility Status: EXEMPT
Facility Type: **NONE**
Owner Name: Frieson, Willie
Owner Id: U0033097
Owner Address: 342-344 E. 115th Street
Owner City,St,Zip: Chicago, IL 60628

Tank Number: 1
Tank Capacity: 1000
Tank Substance: Heating Oil
Last Used Date: 12/31/1973
OSFM First Notify Date: 1/23/2006
Tank Status: **Exempt from registration**
Red Tag Issue Date: Not reported
Install Date: Not reported
Green Tag Decal: **Not reported**
Green Tag Issue Date: **Not reported**

Map ID	Site	Database(s)	EPA ID Number

USED APPLLIANCE STORE (Continued) **U004022836**

Green Tag Expire Date:	**Not reported**
Self Service Permit Inspection Date:	**Not reported**
Self Service Permit Expire Date:	**Not reported**
Fee Due:	Not reported

---

100 **FRIESON, PHYLLIS** **LUST** **S108187373**
342 EAST 115TH STREET **N/A**
CHICAGO, IL 60628

LUST:

Incident Num:	20061096
IL EPA Id:	0316495171
Product:	Fuel Oil, Other Petro
IEMA Date:	08/29/2006
Project Manager:	Covert
Project Manager Phone:	(217) 785-3943
Email:	Chris.Covert@illinois.gov
PRP Name:	Not reported
PRP Contact:	Not reported
PRP Address:	Not reported
PRP City,St,Zip:	Not reported
PRP Phone:	Not reported
Site Classification:	Not reported
Section 57.5(g) Letter:	734
Date Section 57.5(g) Letter:	Not reported
Non LUST Determination Letter:	Not reported
20 Report Received:	01/29/2007
45 Report Received:	01/29/2007
NFA/NFR Letter:	**05/29/2007**
NFR Date Recorded:	08/08/1988

---

100 **SPILLS** **S108046141**
344 E 115TH ST **N/A**
CHICAGO, IL

SPILLS:

Incident ID:	20051628
Incident Date:	Not reported
Date Received:	12/06/2005
Facility Address:	344 E 115TH ST
Facility City:	CHICAGO
PRP Name:	FRIESON, WILLIE
AC:	Not reported

---

101 **ILLINOIS CENTRAL RAILROAD** **UST** **U003152193**
11500 S COTTAGE GROVE **N/A**
CHICAGO, IL 60430

UST:

Facility ID:	2035501
Facility Status:	EXEMPT
Facility Type:	**INDUSTRIAL / MANUFACTURING**
Owner Name:	Lend Lease Realestate Investors
Owner Id:	U0007233
Owner Address:	455 N Cityfront Plaza Dr Suite 3200

Map ID	Site	Database(s)	EPA ID Number
	ILLINOIS CENTRAL RAILROAD (Continued)		**U003152193**

Owner City,St,Zip:	Chicago, IL 60611
Tank Number:	1
Tank Capacity:	5000
Tank Substance:	Not reported
Last Used Date:	12/1/1973
OSFM First Notify Date:	1/24/1997
Tank Status:	**Exempt from registration**
Red Tag Issue Date:	Not reported
Install Date:	1/1/1902
Green Tag Decal:	**Not reported**
Green Tag Issue Date:	**Not reported**
Green Tag Expire Date:	**Not reported**
Self Service Permit Inspection Date:	**Not reported**
Self Service Permit Expire Date:	**Not reported**
Fee Due:	Not reported
Tank Number:	2
Tank Capacity:	500
Tank Substance:	Gasoline
Last Used Date:	12/1/1973
OSFM First Notify Date:	1/24/1997
Tank Status:	**Exempt from registration**
Red Tag Issue Date:	Not reported
Install Date:	1/1/1902
Green Tag Decal:	**Not reported**
Green Tag Issue Date:	**Not reported**
Green Tag Expire Date:	**Not reported**
Self Service Permit Inspection Date:	**Not reported**
Self Service Permit Expire Date:	**Not reported**
Fee Due:	Not reported
Tank Number:	3
Tank Capacity:	275
Tank Substance:	Gasoline
Last Used Date:	12/1/1973
OSFM First Notify Date:	1/24/1997
Tank Status:	**Exempt from registration**
Red Tag Issue Date:	Not reported
Install Date:	1/1/1902
Green Tag Decal:	**Not reported**
Green Tag Issue Date:	**Not reported**
Green Tag Expire Date:	**Not reported**
Self Service Permit Inspection Date:	**Not reported**
Self Service Permit Expire Date:	**Not reported**
Fee Due:	Not reported
Tank Number:	4
Tank Capacity:	275
Tank Substance:	Not reported
Last Used Date:	12/1/1973
OSFM First Notify Date:	1/24/1997
Tank Status:	**Exempt from registration**
Red Tag Issue Date:	Not reported

Map ID	Site	Database(s)	EPA ID Number

ILLINOIS CENTRAL RAILROAD (Continued) **U003152193**

Install Date:	1/1/1902
Green Tag Decal:	**Not reported**
Green Tag Issue Date:	**Not reported**
Green Tag Expire Date:	**Not reported**
Self Service Permit Inspection Date:	**Not reported**
Self Service Permit Expire Date:	**Not reported**
Fee Due:	Not reported

Tank Number:	5
Tank Capacity:	275
Tank Substance:	Not reported
Last Used Date:	12/1/1973
OSFM First Notify Date:	1/24/1997
Tank Status:	**Exempt from registration**
Red Tag Issue Date:	Not reported
Install Date:	1/1/1902
Green Tag Decal:	**Not reported**
Green Tag Issue Date:	**Not reported**
Green Tag Expire Date:	**Not reported**
Self Service Permit Inspection Date:	**Not reported**
Self Service Permit Expire Date:	**Not reported**
Fee Due:	Not reported

---

101 **ILLINOIS CENTRAL RAILROAD** **RCRA-SQG** **1001123410**
115TH & COTTAGE GROVE **ILR000030551**
CHICAGO, IL 60628

RCRA-SQG:

Date form received by agency:	11/14/1996
Facility name:	ILLINOIS CENTRAL RAILROAD
Facility address:	115TH & COTTAGE GROVE CHICAGO, IL 60628
EPA ID:	ILR000030551
Mailing address:	455 N CITY FRONT PLAZA DR CHICAGO, IL 60611
Contact:	MARIO SILLER
Contact address:	455 N CITY FRONT PLAZA DR CHICAGO, IL 60611
Contact country:	US
Contact telephone:	(708) 957-6566
Contact email:	Not reported
EPA Region:	05
Classification:	Small Small Quantity Generator
Description:	Handler: generates more than 100 and less than 1000 kg of hazardous waste during any calendar month and accumulates less than 6000 kg of hazardous waste at any time; or generates 100 kg or less of hazardous waste during any calendar month, and accumulates more than 1000 kg of hazardous waste at any time

Owner/Operator Summary:

Owner/operator name:	ILLINOIS CENTRAL RAILROAD
Owner/operator address:	455 N CITY FRONT PLAZA DR CHICAGO, IL 60611
Owner/operator country:	Not reported
Owner/operator telephone:	(312) 755-7840
Legal status:	Private

Map ID	Site	Database(s)	EPA ID Number

ILLINOIS CENTRAL RAILROAD (Continued) **1001123410**

Owner/Operator Type: Owner
Owner/Op start date: Not reported
Owner/Op end date: Not reported

Handler Activities Summary:
U.S. importer of hazardous waste: No
Mixed waste (haz. and radioactive): No
Recycler of hazardous waste: No
Transporter of hazardous waste: No
Treater, storer or disposer of HW: No
Underground injection activity: No
On-site burner exemption: No
Furnace exemption: No
Used oil fuel burner: No
Used oil processor: No
User oil refiner: No
Used oil fuel marketer to burner: No
Used oil Specification marketer: No
Used oil transfer facility: No
Used oil transporter: No

Hazardous Waste Summary:
Waste code: D001
Waste name: IGNITABLE HAZARDOUS WASTES ARE THOSE WASTES WHICH HAVE A FLASHPOINT OF LESS THAN 140 DEGREES FAHRENHEIT AS DETERMINED BY A PENSKY-MARTENS CLOSED CUP FLASH POINT TESTER. ANOTHER METHOD OF DETERMINING THE FLASH POINT OF A WASTE IS TO REVIEW THE MATERIAL SAFETY DATA SHEET, WHICH CAN BE OBTAINED FROM THE MANUFACTURER OR DISTRIBUTOR OF THE MATERIAL. LACQUER THINNER IS AN EXAMPLE OF A COMMONLY USED SOLVENT WHICH WOULD BE CONSIDERED AS IGNITABLE HAZARDOUS WASTE.

Violation Status: No violations found

---

101 **SHERWIN WILLIAMS CHICAGO FACILITY** **UST** **U004123100**
549 E. 115TH ST. **N/A**
CHICAGO, IL 60609

UST:
Facility ID: 2044116
Facility Status: EXEMPT
Facility Type: **COMMERCIAL / RETAIL**
Owner Name: Sherwin Williams Company
Owner Id: U0013875
Owner Address: 101 Prospect Avenue
Owner City,St,Zip: Cleveland, OH 44115

Tank Number: 1
Tank Capacity: 1000
Tank Substance: Heating Oil
Last Used Date: 12/31/1973
OSFM First Notify Date: Not reported
Tank Status: **Exempt from registration**
Red Tag Issue Date: Not reported
Install Date: Not reported
Green Tag Decal: **Not reported**
Green Tag Issue Date: **Not reported**
Green Tag Expire Date: **Not reported**
Self Service Permit Inspection Date: **Not reported**

Map ID	Site	Database(s)	EPA ID Number
	SHERWIN WILLIAMS CHICAGO FACILITY (Continued)		**U004123100**

Self Service Permit Expire Date: **Not reported**
Fee Due: Not reported

102	**CURTIS SCHOOL** **32 E 115TH ST** **CHICAGO, IL 60628**	**UST**	**1002889106** **N/A**

UST:

Facility ID:	2040500
Facility Status:	EXEMPT
Facility Type:	**NONE**
Owner Name:	Chicago Public Schools
Owner Id:	U0028313
Owner Address:	125 S. Clark, 17th Floor
Owner City,St,Zip:	Chicago, IL 60603
Tank Number:	1
Tank Capacity:	5000
Tank Substance:	Heating Oil
Last Used Date:	12/31/1973
OSFM First Notify Date:	Not reported
Tank Status:	**Exempt from registration**
Red Tag Issue Date:	Not reported
Install Date:	Not reported
Green Tag Decal:	**Not reported**
Green Tag Issue Date:	**Not reported**
Green Tag Expire Date:	**Not reported**
Self Service Permit Inspection Date:	**Not reported**
Self Service Permit Expire Date:	**Not reported**
Fee Due:	Not reported

102	**CURTIS ELEMENTARY** **32 E 115TH ST** **CHICAGO, IL 60628**	**RCRA-CESQG**	**1004696709** **ILR000056796**

RCRA-CESQG:

Date form received by agency:	10/27/1998
Facility name:	CURTIS ELEMENTARY
Facility address:	32 E 115TH ST CHICAGO, IL 60628
EPA ID:	ILR000056796
Mailing address:	8501 W 191ST ST PO BOX 10 MOKENA, IL 60448
Contact:	THOMAS CONNELLY
Contact address:	8501 W 191ST ST PO BOX 10 MOKENA, IL 60448
Contact country:	US
Contact telephone:	(708) 923-0202
Contact email:	Not reported
EPA Region:	05
Classification:	Conditionally Exempt Small Quantity Generator
Description:	Handler: generates 100 kg or less of hazardous waste per calendar month, and accumulates 1000 kg or less of hazardous waste at any time; or generates 1 kg or less of acutely hazardous waste per calendar month, and accumulates at any time: 1 kg or less of acutely hazardous

Map ID	Site	Database(s)	EPA ID Number
	CURTIS ELEMENTARY (Continued)		**1004696709**

waste; or 100 kg or less of any residue or contaminated soil, waste or other debris resulting from the cleanup of a spill, into or on any land or water, of acutely hazardous waste; or generates 100 kg or less of any residue or contaminated soil, waste or other debris resulting from the cleanup of a spill, into or on any land or water, of acutely hazardous waste during any calendar month, and accumulates at any time: 1 kg or less of acutely hazardous waste; or 100 kg or less of any residue or contaminated soil, waste or other debris resulting from the cleanup of a spill, into or on any land or water, of acutely hazardous waste

Owner/Operator Summary:

Owner/operator name:	CHICAGO PUBLIC SCHOOLS
Owner/operator address:	1819 W PERSHING ROAD 6WW CHICAGO, IL 60609
Owner/operator country:	Not reported
Owner/operator telephone:	(773) 535-7038
Legal status:	District
Owner/Operator Type:	Owner
Owner/Op start date:	Not reported
Owner/Op end date:	Not reported

Handler Activities Summary:

U.S. importer of hazardous waste:	No
Mixed waste (haz. and radioactive):	No
Recycler of hazardous waste:	No
Transporter of hazardous waste:	No
Treater, storer or disposer of HW:	No
Underground injection activity:	No
On-site burner exemption:	No
Furnace exemption:	No
Used oil fuel burner:	No
Used oil processor:	No
User oil refiner:	No
Used oil fuel marketer to burner:	No
Used oil Specification marketer:	No
Used oil transfer facility:	No
Used oil transporter:	No

Hazardous Waste Summary:

Waste code:	D006
Waste name:	CADMIUM
Waste code:	D008
Waste name:	LEAD
Waste code:	D009
Waste name:	MERCURY
Violation Status:	No violations found

Map ID	Site	Database(s)	EPA ID Number
103	**ABANDONED GAS STATION** **2 WEST 115TH STREET** **CHICAGO, IL 60628**	**LUST** **UST**	**U003668168** **N/A**

LUST:

Incident Num:	980685
IL EPA Id:	0316495103
Product:	Gasoline
IEMA Date:	03/30/1998
Project Manager:	Harlow
Project Manager Phone:	(217) 524-7650
Email:	Robert.Harlow@illinois.gov
PRP Name:	Donna Cox
PRP Contact:	Not reported
PRP Address:	345 South Sacramento
PRP City,St,Zip:	Chicago, IL 60612
PRP Phone:	7737223797
Site Classification:	Not reported
Section 57.5(g) Letter:	732
Date Section 57.5(g) Letter:	Not reported
Non LUST Determination Letter:	Not reported
20 Report Received:	Not reported
45 Report Received:	Not reported
NFA/NFR Letter:	**Not reported**
NFR Date Recorded:	Not reported

Incident Num:	20111008
IL EPA Id:	0316495103
Product:	Gasoline
IEMA Date:	09/22/2011
Project Manager:	Not reported
Project Manager Phone:	Not reported
Email:	Not reported
PRP Name:	Not reported
PRP Contact:	Not reported
PRP Address:	Not reported
PRP City,St,Zip:	Not reported
PRP Phone:	Not reported
Site Classification:	Not reported
Section 57.5(g) Letter:	734
Date Section 57.5(g) Letter:	Not reported
Non LUST Determination Letter:	Not reported
20 Report Received:	Not reported
45 Report Received:	Not reported
NFA/NFR Letter:	**Not reported**
NFR Date Recorded:	Not reported

UST:

Facility ID:	2037063
Facility Status:	EXEMPT
Facility Type:	**GOLF COURSE**
Owner Name:	Cox Donna
Owner Id:	U0027202
Owner Address:	345 S Sacramento
Owner City,St,Zip:	Chicago, IL 60612

Tank Number:	1
Tank Capacity:	4000
Tank Substance:	Gasoline

Map ID	Site	Database(s)	EPA ID Number

ABANDONED GAS STATION (Continued) **U003668168**

Last Used Date:	12/31/1973
OSFM First Notify Date:	3/23/1998
Tank Status:	**Exempt from registration**
Red Tag Issue Date:	Not reported
Install Date:	1/1/1902
Green Tag Decal:	**Not reported**
Green Tag Issue Date:	**Not reported**
Green Tag Expire Date:	**Not reported**
Self Service Permit Inspection Date:	**Not reported**
Self Service Permit Expire Date:	**Not reported**
Fee Due:	Not reported

Tank Number:	2
Tank Capacity:	3000
Tank Substance:	Gasoline
Last Used Date:	12/31/1973
OSFM First Notify Date:	Not reported
Tank Status:	**Exempt from registration**
Red Tag Issue Date:	Not reported
Install Date:	Not reported
Green Tag Decal:	**Not reported**
Green Tag Issue Date:	**Not reported**
Green Tag Expire Date:	**Not reported**
Self Service Permit Inspection Date:	**Not reported**
Self Service Permit Expire Date:	**Not reported**
Fee Due:	Not reported

---

103 **SPILLS** **S111900940**
2 W 115TH ST **N/A**
CHICAGO, IL

SPILLS:

Incident ID:	19980685
Incident Date:	Not reported
Date Received:	03/30/1998
Facility Address:	2 W 115TH ST
Facility City:	CHICAGO
PRP Name:	COX, DONNA
AC:	Not reported

---

103 **SPILLS** **S111927173**
2 W 115TH ST **N/A**
CHICAGO, IL

SPILLS:

Incident ID:	20111008
Incident Date:	Not reported
Date Received:	Not reported
Facility Address:	2 W 115TH ST
Facility City:	CHICAGO
PRP Name:	Donna Cox
AC:	Not reported

Map ID	Site	Database(s)	EPA ID Number
104	**35 W 115TH ST** **CHICAGO, IL**	**SPILLS**	**S111905773** **N/A**

SPILLS:

Incident ID:	19992324
Incident Date:	Not reported
Date Received:	10/13/1999
Facility Address:	35 W 115TH ST
Facility City:	CHICAGO
PRP Name:	TRIANGLE TRANSMISSIONS
AC:	Not reported

Map ID	Site	Database(s)	EPA ID Number
104	**TRIANGLE TRANSMISSION** **35 W 115TH ST** **CHICAGO, IL 60628**	**RCRA-SQG** **LUST** **UST**	**1001493094** **ILR000067009**

RCRA-SQG:

Date form received by agency:	08/27/1999
Facility name:	TRIANGLE TRANSMISSION
Facility address:	35 W 115TH ST CHICAGO, IL 60628
EPA ID:	ILR000067009
Contact:	THERON AYTCH
Contact address:	35 W 115TH ST CHICAGO, IL 60628
Contact country:	US
Contact telephone:	(773) 458-0054
Contact email:	Not reported
EPA Region:	05
Classification:	Small Small Quantity Generator
Description:	Handler: generates more than 100 and less than 1000 kg of hazardous waste during any calendar month and accumulates less than 6000 kg of hazardous waste at any time; or generates 100 kg or less of hazardous waste during any calendar month, and accumulates more than 1000 kg of hazardous waste at any time

Owner/Operator Summary:

Owner/operator name:	TRIANGLE TRANSMISSION
Owner/operator address:	35 W 115TH ST CHICAGO, IL 60628
Owner/operator country:	Not reported
Owner/operator telephone:	(773) 458-0054
Legal status:	Private
Owner/Operator Type:	Owner
Owner/Op start date:	Not reported
Owner/Op end date:	Not reported

Handler Activities Summary:

U.S. importer of hazardous waste:	No
Mixed waste (haz. and radioactive):	No
Recycler of hazardous waste:	No
Transporter of hazardous waste:	No
Treater, storer or disposer of HW:	No
Underground injection activity:	No
On-site burner exemption:	No
Furnace exemption:	No
Used oil fuel burner:	No
Used oil processor:	No

Map ID	Site	Database(s)	EPA ID Number

TRIANGLE TRANSMISSION (Continued) **1001493094**

User oil refiner: No
Used oil fuel marketer to burner: No
Used oil Specification marketer: No
Used oil transfer facility: No
Used oil transporter: No

Hazardous Waste Summary:
Waste code: D001
Waste name: IGNITABLE HAZARDOUS WASTES ARE THOSE WASTES WHICH HAVE A FLASHPOINT OF LESS THAN 140 DEGREES FAHRENHEIT AS DETERMINED BY A PENSKY-MARTENS CLOSED CUP FLASH POINT TESTER. ANOTHER METHOD OF DETERMINING THE FLASH POINT OF A WASTE IS TO REVIEW THE MATERIAL SAFETY DATA SHEET, WHICH CAN BE OBTAINED FROM THE MANUFACTURER OR DISTRIBUTOR OF THE MATERIAL. LACQUER THINNER IS AN EXAMPLE OF A COMMONLY USED SOLVENT WHICH WOULD BE CONSIDERED AS IGNITABLE HAZARDOUS WASTE.

Violation Status: No violations found

LUST:
Incident Num: 992324
IL EPA Id: 0316495120
Product: Gasoline
IEMA Date: 10/13/1999
Project Manager: NOT ASSIGNED
Project Manager Phone: Not reported
Email: Not reported
PRP Name: Triangle Transmissions
PRP Contact: Pheron Aytch
PRP Address: 35 West 115th St.
PRP City,St,Zip: Chicago, IL 60628
PRP Phone: 7734680054
Site Classification: Not reported
Section 57.5(g) Letter: 732
Date Section 57.5(g) Letter: Not reported
Non LUST Determination Letter: Not reported
20 Report Received: 10/21/1999
45 Report Received: Not reported
NFA/NFR Letter: Not reported
NFR Date Recorded: Not reported

UST:
Facility ID: 2039271
Facility Status: EXEMPT
Facility Type: GOLF COURSE
Owner Name: Triangle Transmission
Owner Id: U0029023
Owner Address: 35 W 115th St
Owner City,St,Zip: Chicago, IL 60628

Tank Number: 1
Tank Capacity: 1000
Tank Substance: Gasoline
Last Used Date: 12/31/1973
OSFM First Notify Date: 10/21/1999
Tank Status: Exempt from registration
Red Tag Issue Date: Not reported
Install Date: Not reported

Map ID	Site	Database(s)	EPA ID Number

TRIANGLE TRANSMISSION (Continued) **1001493094**

Green Tag Decal:	**Not reported**
Green Tag Issue Date:	**Not reported**
Green Tag Expire Date:	**Not reported**
Self Service Permit Inspection Date:	**Not reported**
Self Service Permit Expire Date:	**Not reported**
Fee Due:	Not reported

Tank Number:	2
Tank Capacity:	1000
Tank Substance:	Gasoline
Last Used Date:	12/31/1973
OSFM First Notify Date:	10/21/1999
Tank Status:	**Exempt from registration**
Red Tag Issue Date:	Not reported
Install Date:	Not reported
Green Tag Decal:	**Not reported**
Green Tag Issue Date:	**Not reported**
Green Tag Expire Date:	**Not reported**
Self Service Permit Inspection Date:	**Not reported**
Self Service Permit Expire Date:	**Not reported**
Fee Due:	Not reported

---

105 **ABANDONED SERVICE STATION** **UST** **U003762980**
11500 S PERRY **N/A**
CHICAGO, IL 60628

UST:

Facility ID:	2040244
Facility Status:	EXEMPT
Facility Type:	**NONE**
Owner Name:	City of Chicago Department of Environment
Owner Id:	U0028125
Owner Address:	30 North LaSalle Street, 25th floor
Owner City,St,Zip:	Chicago, IL 60602

Tank Number:	1
Tank Capacity:	6000
Tank Substance:	Gasoline
Last Used Date:	12/31/1973
OSFM First Notify Date:	Not reported
Tank Status:	**Exempt from registration**
Red Tag Issue Date:	Not reported
Install Date:	Not reported
Green Tag Decal:	**Not reported**
Green Tag Issue Date:	**Not reported**
Green Tag Expire Date:	**Not reported**
Self Service Permit Inspection Date:	**Not reported**
Self Service Permit Expire Date:	**Not reported**
Fee Due:	Not reported

Tank Number:	2
Tank Capacity:	5000
Tank Substance:	Gasoline
Last Used Date:	12/31/1973
OSFM First Notify Date:	Not reported
Tank Status:	**Exempt from registration**

Map ID	Site	Database(s)	EPA ID Number

ABANDONED SERVICE STATION (Continued) **U003762980**

Red Tag Issue Date:	Not reported
Install Date:	Not reported
Green Tag Decal:	**Not reported**
Green Tag Issue Date:	**Not reported**
Green Tag Expire Date:	**Not reported**
Self Service Permit Inspection Date:	**Not reported**
Self Service Permit Expire Date:	**Not reported**
Fee Due:	Not reported

Tank Number:	3
Tank Capacity:	5000
Tank Substance:	Gasoline
Last Used Date:	12/31/1973
OSFM First Notify Date:	Not reported
Tank Status:	**Exempt from registration**
Red Tag Issue Date:	Not reported
Install Date:	Not reported
Green Tag Decal:	**Not reported**
Green Tag Issue Date:	**Not reported**
Green Tag Expire Date:	**Not reported**
Self Service Permit Inspection Date:	**Not reported**
Self Service Permit Expire Date:	**Not reported**
Fee Due:	Not reported

Tank Number:	4
Tank Capacity:	1000
Tank Substance:	Used Oil
Last Used Date:	12/31/1973
OSFM First Notify Date:	Not reported
Tank Status:	**Exempt from registration**
Red Tag Issue Date:	Not reported
Install Date:	Not reported
Green Tag Decal:	**Not reported**
Green Tag Issue Date:	**Not reported**
Green Tag Expire Date:	**Not reported**
Self Service Permit Inspection Date:	**Not reported**
Self Service Permit Expire Date:	**Not reported**
Fee Due:	Not reported

---

105 **CHICAGO, CITY OF** **LUST** **S104872169**
11500 SOUTH PERRY **N/A**
CHICAGO, IL 60628

LUST:

Incident Num:	20002342
IL EPA Id:	0316495135
Product:	Gasoline, Uset Oil
IEMA Date:	12/12/2000
Project Manager:	Tucka
Project Manager Phone:	(217) 782-6762
Email:	Not reported
PRP Name:	City of Chicago
PRP Contact:	Dave Graham
PRP Address:	30 North LaSalel St., 25th Fl.
PRP City,St,Zip:	Chicago, IL 60602
PRP Phone:	3127443639

Map ID	Site	Database(s)	EPA ID Number

CHICAGO, CITY OF (Continued) **S104872169**

Site Classification:	Not reported
Section 57.5(g) Letter:	732
Date Section 57.5(g) Letter:	Not reported
Non LUST Determination Letter:	2001-04-20
20 Report Received:	Not reported
45 Report Received:	Not reported
NFA/NFR Letter:	**Not reported**
NFR Date Recorded:	Not reported

---

110 **CATHOLIC CONVENT** **UST** **U004014199**
11515 S. PRAIRIE AVENUE **N/A**
CHICAGO, IL 60628

UST:

Facility ID:	2042879
Facility Status:	EXEMPT
Facility Type:	**NONE**
Owner Name:	Methodist Youth Services, Inc.
Owner Id:	U0032855
Owner Address:	954 W. Washington Blvd., #4E
Owner City,St,Zip:	Chicago, IL 60607
Tank Number:	1
Tank Capacity:	2000
Tank Substance:	Heating Oil
Last Used Date:	1/1/1960
OSFM First Notify Date:	Not reported
Tank Status:	**Exempt from registration**
Red Tag Issue Date:	Not reported
Install Date:	Not reported
Green Tag Decal:	**Not reported**
Green Tag Issue Date:	**Not reported**
Green Tag Expire Date:	**Not reported**
Self Service Permit Inspection Date:	**Not reported**
Self Service Permit Expire Date:	**Not reported**
Fee Due:	Not reported

---

110 **SPILLS** **S108045361**
11515 PRAIRIE **N/A**
CHICAGO, IL

SPILLS:

Incident ID:	20050964
Incident Date:	Not reported
Date Received:	07/12/2005
Facility Address:	11515 PRAIRIE
Facility City:	CHICAGO
PRP Name:	METHODIST YOUTH SERVICES
AC:	Not reported

Map ID	Site	Database(s)	EPA ID Number
111	**BETTY BRITE CLEANERS** **11518 S MICHIGAN AVE** **CHICAGO, IL 60628**	**RCRA-CESQG**	**1004693025** **ILD981954753**

RCRA-CESQG:

Date form received by agency:	03/29/2000
Facility name:	BETTY BRITE CLEANERS
Facility address:	11518 S MICHIGAN AVE CHICAGO, IL 60628
EPA ID:	ILD981954753
Contact:	MIKE HUSSAIN
Contact address:	11518 S MICHIGAN AVE CHICAGO, IL 60628
Contact country:	US
Contact telephone:	(773) 821-9379
Contact email:	Not reported
EPA Region:	05
Classification:	Conditionally Exempt Small Quantity Generator
Description:	Handler: generates 100 kg or less of hazardous waste per calendar month, and accumulates 1000 kg or less of hazardous waste at any time; or generates 1 kg or less of acutely hazardous waste per calendar month, and accumulates at any time: 1 kg or less of acutely hazardous waste; or 100 kg or less of any residue or contaminated soil, waste or other debris resulting from the cleanup of a spill, into or on any land or water, of acutely hazardous waste; or generates 100 kg or less of any residue or contaminated soil, waste or other debris resulting from the cleanup of a spill, into or on any land or water, of acutely hazardous waste during any calendar month, and accumulates at any time: 1 kg or less of acutely hazardous waste; or 100 kg or less of any residue or contaminated soil, waste or other debris resulting from the cleanup of a spill, into or on any land or water, of acutely hazardous waste

Owner/Operator Summary:

Owner/operator name:	NAME NOT REPORTED
Owner/operator address:	ADDRESS NOT REPORTED CITY NOT REPORTED, AK 99998
Owner/operator country:	Not reported
Owner/operator telephone:	(312) 555-1212
Legal status:	Private
Owner/Operator Type:	Operator
Owner/Op start date:	Not reported
Owner/Op end date:	Not reported

Owner/operator name:	HUSSAIN HABIB
Owner/operator address:	11518 S MICHIGAN AVE CHICAGO, IL 60628
Owner/operator country:	Not reported
Owner/operator telephone:	(773) 821-9379
Legal status:	Private
Owner/Operator Type:	Owner
Owner/Op start date:	Not reported
Owner/Op end date:	Not reported

Handler Activities Summary:

U.S. importer of hazardous waste:	No
Mixed waste (haz. and radioactive):	No
Recycler of hazardous waste:	No

Map ID	Site	Database(s)	EPA ID Number

BETTY BRITE CLEANERS (Continued) **1004693025**

Transporter of hazardous waste:	No
Treater, storer or disposer of HW:	No
Underground injection activity:	No
On-site burner exemption:	No
Furnace exemption:	No
Used oil fuel burner:	No
Used oil processor:	No
User oil refiner:	No
Used oil fuel marketer to burner:	No
Used oil Specification marketer:	No
Used oil transfer facility:	No
Used oil transporter:	No

Hazardous Waste Summary:

Waste code:	D000
Waste name:	Not Defined
Waste code:	D039
Waste name:	TETRACHLOROETHYLENE
Waste code:	D040
Waste name:	TRICHLOROETHYLENE
Waste code:	F002
Waste name:	THE FOLLOWING SPENT HALOGENATED SOLVENTS: TETRACHLOROETHYLENE, METHYLENE CHLORIDE, TRICHLOROETHYLENE, 1,1,1-TRICHLOROETHANE, CHLOROBENZENE, 1,1,2-TRICHLORO-1,2,2-TRIFLUOROETHANE, ORTHO-DICHLOROBENZENE, TRICHLOROFLUOROMETHANE, AND 1,1,2-TRICHLOROETHANE; ALL SPENT SOLVENT MIXTURES/BLENDS CONTAINING, BEFORE USE, A TOTAL OF TEN PERCENT OR MORE (BY VOLUME) OF ONE OR MORE OF THE ABOVE HALOGENATED SOLVENTS OR THOSE LISTED IN F001, F004, OR F005, AND STILL BOTTOMS FROM THE RECOVERY OF THESE SPENT SOLVENTS AND SPENT SOLVENT MIXTURES.
Violation Status:	No violations found

---

112 **SHERWIN WILLIAMS CO**
11541 S CHAMPLAIN AVE
CHICAGO, IL 60628

CERCLIS **1000371369**
CORRACTS **60628SHRWN11**
RCRA-TSDF
RCRA-LQG

CERCLIS:

Site ID:	0500202
EPA ID:	ILD005456439
Facility County:	COOK
Short Name:	SHERWIN WILLIAMS COMPANY,
Congressional District:	01
IFMS ID:	Not reported
SMSA Number:	1600
USGC Hydro Unit:	07120003
Federal Facility:	Not a Federal Facility
DMNSN Number:	Not reported
Site Orphan Flag:	N
RCRA ID:	Y
USGS Quadrangle:	Not reported
Site Init By Prog:	Not reported
NFRAP Flag:	Not reported
Parent ID:	Not reported

Map ID	Site	Database(s)	EPA ID Number

SHERWIN WILLIAMS CO (Continued) **1000371369**

RST Code: Not reported
EPA Region: 05
Classification: Not reported
Site Settings Code: Not reported
NPL Status: Not on the NPL
DMNSN Unit Code: Not reported
RBRAC Code: Not reported
RResp Fed Agency Code: Not reported
Non NPL Status: ESI Start Needed
Non NPL Status Date: 19991123
Site Fips Code: 17031
CC Concurrence Date: Not reported
CC Concurrence FY: Not reported
Alias EPA ID: Not reported
Site FUDS Flag: Not reported

CERCLIS Site Alias Name(s):
Alias ID: 101
Alias Name: SHERWIN WILLIAMS CO THE
Alias Address: 11541 S CHAMPLAIN AVE
CHICAGO, IL 60628
Alias Comments: Not reported
Site Description: Not reported

CERCLIS Assessment History:

Action Code: 001
Action: DISCOVERY
Date Started: Not reported
Date Completed: 08/01/1980
Priority Level: Not reported
Operable Unit: SITEWIDE
Primary Responsibility: EPA Fund-Financed
Planning Status: Not reported
Urgency Indicator: Not reported
Action Anomaly: Not reported

Action Code: 001
Action: PRELIMINARY ASSESSMENT
Date Started: Not reported
Date Completed: 09/01/1984
Priority Level: Low priority for further assessment
Operable Unit: SITEWIDE
Primary Responsibility: State, Fund Financed
Planning Status: Not reported
Urgency Indicator: Not reported
Action Anomaly: Not reported

Action Code: 001
Action: SITE INSPECTION
Date Started: Not reported
Date Completed: 06/11/1986
Priority Level: Higher priority for further assessment
Operable Unit: SITEWIDE
Primary Responsibility: EPA Fund-Financed

Map ID	Site	Database(s)	EPA ID Number
	SHERWIN WILLIAMS CO (Continued)		**1000371369**

Planning Status: Not reported
Urgency Indicator: Not reported
Action Anomaly: Not reported

CORRACTS:

EPA ID: ILD005456439
EPA Region: 05
Area Name: ENTIRE FACILITY
Actual Date: 01/22/2007
Action: CA400 - Date For Remedy Selection (CM Imposed)
NAICS Code(s): 32551
Paint and Coating Manufacturing
Original schedule date: Not reported
Schedule end date: Not reported

EPA ID: ILD005456439
EPA Region: 05
Area Name: ENTIRE FACILITY
Actual Date: 03/04/1998
Action: CA110 - RFI Workplan Received
NAICS Code(s): 32551
Paint and Coating Manufacturing
Original schedule date: Not reported
Schedule end date: Not reported

EPA ID: ILD005456439
EPA Region: 05
Area Name: ENTIRE FACILITY
Actual Date: 03/05/1998
Action: CA110 - RFI Workplan Received
NAICS Code(s): 32551
Paint and Coating Manufacturing
Original schedule date: 05/01/1998
Schedule end date: Not reported

EPA ID: ILD005456439
EPA Region: 05
Area Name: ENTIRE FACILITY
Actual Date: 03/26/1998
Action: CA077
NAICS Code(s): 32551
Paint and Coating Manufacturing
Original schedule date: Not reported
Schedule end date: Not reported

EPA ID: ILD005456439
EPA Region: 05
Area Name: ENTIRE FACILITY
Actual Date: 03/31/1994
Action: CA075HI - CA Prioritization, Facility or area was assigned a high corrective action priority
NAICS Code(s): 32551
Paint and Coating Manufacturing
Original schedule date: Not reported

Map ID	Site	Database(s)	EPA ID Number
	SHERWIN WILLIAMS CO (Continued)		**1000371369**

Schedule end date: Not reported

EPA ID: ILD005456439
EPA Region: 05
Area Name: ENTIRE FACILITY
Actual Date: 06/06/1991
Action: CA077
NAICS Code(s): 32551
Paint and Coating Manufacturing
Original schedule date: Not reported
Schedule end date: Not reported

EPA ID: ILD005456439
EPA Region: 05
Area Name: ENTIRE FACILITY
Actual Date: 07/06/1989
Action: CA050RF - RFA Completed, Assessment was an RFA
NAICS Code(s): 32551
Paint and Coating Manufacturing
Original schedule date: Not reported
Schedule end date: Not reported

EPA ID: ILD005456439
EPA Region: 05
Area Name: ENTIRE FACILITY
Actual Date: 07/06/1990
Action: CA070YE - RFA Determination Of Need For An RFI, RFI is Necessary
NAICS Code(s): 32551
Paint and Coating Manufacturing
Original schedule date: Not reported
Schedule end date: Not reported

EPA ID: ILD005456439
EPA Region: 05
Area Name: ENTIRE FACILITY
Actual Date: 07/16/1993
Action: CA016
NAICS Code(s): 32551
Paint and Coating Manufacturing
Original schedule date: Not reported
Schedule end date: Not reported

EPA ID: ILD005456439
EPA Region: 05
Area Name: ENTIRE FACILITY
Actual Date: 07/20/2001
Action: CA005EE
NAICS Code(s): 32551
Paint and Coating Manufacturing
Original schedule date: Not reported
Schedule end date: Not reported

EPA ID: ILD005456439
EPA Region: 05
Area Name: ENTIRE FACILITY
Actual Date: 07/22/1998
Action: CA077

Map ID	Site	Database(s)	EPA ID Number
	SHERWIN WILLIAMS CO (Continued)		**1000371369**

NAICS Code(s): 32551
Paint and Coating Manufacturing
Original schedule date: Not reported
Schedule end date: Not reported

EPA ID: ILD005456439
EPA Region: 05
Area Name: ENTIRE FACILITY
Actual Date: 08/25/2004
Action: CA750YE - Migration of Contaminated Groundwater under Control, Yes, Migration of Contaminated Groundwater Under Control has been verified
NAICS Code(s): 32551
Paint and Coating Manufacturing
Original schedule date: Not reported
Schedule end date: Not reported

EPA ID: ILD005456439
EPA Region: 05
Area Name: ENTIRE FACILITY
Actual Date: 08/25/2004
Action: CA725YE - Current Human Exposures Under Control, Yes, Current Human Exposures Under Control has been verified
NAICS Code(s): 32551
Paint and Coating Manufacturing
Original schedule date: Not reported
Schedule end date: Not reported

EPA ID: ILD005456439
EPA Region: 05
Area Name: ENTIRE FACILITY
Actual Date: 08/28/1997
Action: CA750IN - Migration of Contaminated Groundwater under Control, More information is needed to make a determination
NAICS Code(s): 32551
Paint and Coating Manufacturing
Original schedule date: Not reported
Schedule end date: Not reported

EPA ID: ILD005456439
EPA Region: 05
Area Name: ENTIRE FACILITY
Actual Date: 08/28/1997
Action: CA725IN - Current Human Exposures Under Control, More information is needed to make a determination
NAICS Code(s): 32551
Paint and Coating Manufacturing
Original schedule date: Not reported
Schedule end date: Not reported

EPA ID: ILD005456439
EPA Region: 05
Area Name: ENTIRE FACILITY
Actual Date: 09/27/1991
Action: CA075HI - CA Prioritization, Facility or area was assigned a high corrective action priority
NAICS Code(s): 32551
Paint and Coating Manufacturing

Map ID	Site	Database(s)	EPA ID Number
	SHERWIN WILLIAMS CO (Continued)		**1000371369**

Original schedule date: Not reported
Schedule end date: Not reported

EPA ID: ILD005456439
EPA Region: 05
Area Name: ENTIRE FACILITY
Actual Date: 09/28/1992
Action: CA086
NAICS Code(s): 32551
Paint and Coating Manufacturing
Original schedule date: Not reported
Schedule end date: Not reported

EPA ID: ILD005456439
EPA Region: 05
Area Name: ENTIRE FACILITY
Actual Date: 10/28/1998
Action: CA150 - RFI Workplan Approved
NAICS Code(s): 32551
Paint and Coating Manufacturing
Original schedule date: 05/01/2000
Schedule end date: Not reported

EPA ID: ILD005456439
EPA Region: 05
Area Name: ENTIRE FACILITY
Actual Date: 11/06/1997
Action: CA100DC - RFI Imposition, Focused data collection required for stabilization evaluation
NAICS Code(s): 32551
Paint and Coating Manufacturing
Original schedule date: Not reported
Schedule end date: Not reported

EPA ID: ILD005456439
EPA Region: 05
Area Name: ENTIRE FACILITY
Actual Date: 12/06/1999
Action: CA200 - RFI Approved
NAICS Code(s): 32551
Paint and Coating Manufacturing
Original schedule date: 05/01/2002
Schedule end date: Not reported

RCRA-TSDF:
Date form received by agency: 03/01/2010
Facility name: SHERWIN WILLIAMS CO
Facility address: 11541 S CHAMPLAIN AVE
CHICAGO, IL 60628
EPA ID: ILD005456439
Mailing address: 101 PROSPECT AVE NW-4M
CLEVELAND, OH 441151075
Contact: PAUL BARDING
Contact address: Not reported
Not reported
Contact country: Not reported
Contact telephone: (216) 515-4629

Map ID	Site	Database(s)	EPA ID Number

SHERWIN WILLIAMS CO (Continued) **1000371369**

Contact email: Not reported
EPA Region: 05
Land type: Private
Classification: TSDF
Description: Handler is engaged in the treatment, storage or disposal of hazardous waste
Classification: Large Quantity Generator
Description: Handler: generates 1,000 kg or more of hazardous waste during any calendar month; or generates more than 1 kg of acutely hazardous waste during any calendar month; or generates more than 100 kg of any residue or contaminated soil, waste or other debris resulting from the cleanup of a spill, into or on any land or water, of acutely hazardous waste during any calendar month; or generates 1 kg or less of acutely hazardous waste during any calendar month, and accumulates more than 1 kg of acutely hazardous waste at any time; or generates 100 kg or less of any residue or contaminated soil, waste or other debris resulting from the cleanup of a spill, into or on any land or water, of acutely hazardous waste during any calendar month, and accumulates more than 100 kg of that material at any time

Owner/Operator Summary:
Owner/operator name: SHERWIN WILLIAMS CO
Owner/operator address: 101 PROSPECT AVE NW
CLEVELAND, OH 44115
Owner/operator country: US
Owner/operator telephone: Not reported
Legal status: Private
Owner/Operator Type: Operator
Owner/Op start date: 01/01/1900
Owner/Op end date: Not reported

Owner/operator name: THE SHERWIN WILLIAMS CO
Owner/operator address: 101 PROSPECT AVE NW
CITY NOT REPORTED, OH 99998
Owner/operator country: Not reported
Owner/operator telephone: (216) 566-2000
Legal status: Private
Owner/Operator Type: Operator
Owner/Op start date: Not reported
Owner/Op end date: Not reported

Owner/operator name: THE SHERWIN WILLIAMS CO
Owner/operator address: 101 PROSPECT AVE NW
CLEVELAND, OH 44115
Owner/operator country: Not reported
Owner/operator telephone: (216) 566-2000
Legal status: Private
Owner/Operator Type: Owner
Owner/Op start date: Not reported
Owner/Op end date: Not reported

Owner/operator name: SHERWIN WILLIAMS CO
Owner/operator address: 101 PROSPECT AVE NW
CLEVELAND, OH 44115
Owner/operator country: US
Owner/operator telephone: Not reported
Legal status: Private

Map ID	Site	Database(s)	EPA ID Number

SHERWIN WILLIAMS CO (Continued) **1000371369**

Owner/Operator Type: Owner
Owner/Op start date: 01/01/1900
Owner/Op end date: Not reported

Handler Activities Summary:
U.S. importer of hazardous waste: No
Mixed waste (haz. and radioactive): No
Recycler of hazardous waste: No
Transporter of hazardous waste: No
Treater, storer or disposer of HW: No
Underground injection activity: No
On-site burner exemption: No
Furnace exemption: No
Used oil fuel burner: No
Used oil processor: No
User oil refiner: No
Used oil fuel marketer to burner: No
Used oil Specification marketer: No
Used oil transfer facility: No
Used oil transporter: No

Historical Generators:
Date form received by agency: 03/01/2008
Facility name: SHERWIN WILLIAMS CO
Classification: Large Quantity Generator

Date form received by agency: 12/31/2007
Facility name: SHERWIN WILLIAMS CO
Classification: Large Quantity Generator

Date form received by agency: 08/14/2007
Facility name: SHERWIN WILLIAMS CO
Classification: Large Quantity Generator

Date form received by agency: 03/01/2006
Facility name: SHERWIN WILLIAMS CO
Classification: Large Quantity Generator

Date form received by agency: 03/01/2004
Facility name: SHERWIN WILLIAMS CO
Classification: Large Quantity Generator

Date form received by agency: 03/01/2002
Facility name: SHERWIN WILLIAMS CO
Classification: Large Quantity Generator

Date form received by agency: 03/01/2000
Facility name: SHERWIN WILLIAMS CO
Classification: Large Quantity Generator

Date form received by agency: 03/01/1998
Facility name: SHERWIN WILLIAMS CO
Classification: Large Quantity Generator

Date form received by agency: 03/01/1996
Facility name: SHERWIN WILLIAMS CO

Map ID	Site	Database(s)	EPA ID Number
	SHERWIN WILLIAMS CO (Continued)		**1000371369**

Classification: Large Quantity Generator

Date form received by agency: 03/01/1994
Facility name: SHERWIN WILLIAMS CO
Classification: Large Quantity Generator

Date form received by agency: 10/19/1993
Facility name: SHERWIN WILLIAMS CO
Site name: SHERWIN WILLIAMS KENSINGTON DSC
Classification: Large Quantity Generator

Date form received by agency: 03/01/1992
Facility name: SHERWIN WILLIAMS CO
Classification: Large Quantity Generator

Date form received by agency: 03/01/1991
Facility name: SHERWIN WILLIAMS CO
Site name: SHERWIN WILLIAMS KENSINGTON DSC
Classification: Not a generator, verified

Date form received by agency: 03/01/1990
Facility name: SHERWIN WILLIAMS CO
Classification: Large Quantity Generator

Date form received by agency: 11/22/1980
Facility name: SHERWIN WILLIAMS CO
Site name: SHERWIN WILLIAMS KENSINGTON DSC
Classification: Not a generator, verified

Date form received by agency: 08/18/1980
Facility name: SHERWIN WILLIAMS CO
Site name: SHERWIN WILLIAMS KENSINGTON DSC
Classification: Large Quantity Generator

Hazardous Waste Summary:

Waste code: D001
Waste name: IGNITABLE HAZARDOUS WASTES ARE THOSE WASTES WHICH HAVE A FLASHPOINT OF LESS THAN 140 DEGREES FAHRENHEIT AS DETERMINED BY A PENSKY-MARTENS CLOSED CUP FLASH POINT TESTER. ANOTHER METHOD OF DETERMINING THE FLASH POINT OF A WASTE IS TO REVIEW THE MATERIAL SAFETY DATA SHEET, WHICH CAN BE OBTAINED FROM THE MANUFACTURER OR DISTRIBUTOR OF THE MATERIAL. LACQUER THINNER IS AN EXAMPLE OF A COMMONLY USED SOLVENT WHICH WOULD BE CONSIDERED AS IGNITABLE HAZARDOUS WASTE.

Waste code: D003
Waste name: A MATERIAL IS CONSIDERED TO BE A REACTIVE HAZARDOUS WASTE IF IT IS NORMALLY UNSTABLE, REACTS VIOLENTLY WITH WATER, GENERATES TOXIC GASES WHEN EXPOSED TO WATER OR CORROSIVE MATERIALS, OR IF IT IS CAPABLE OF DETONATION OR EXPLOSION WHEN EXPOSED TO HEAT OR A FLAME. ONE EXAMPLE OF SUCH WASTE WOULD BY WASTE GUNPOWDER.

Waste code: F003
Waste name: THE FOLLOWING SPENT NON-HALOGENATED SOLVENTS: XYLENE, ACETONE, ETHYL ACETATE, ETHYL BENZENE, ETHYL ETHER, METHYL ISOBUTYL KETONE, N-BUTYL ALCOHOL, CYCLOHEXANONE, AND METHANOL; ALL SPENT SOLVENT MIXTURES/BLENDS CONTAINING, BEFORE USE, ONLY THE ABOVE SPENT NON-HALOGENATED SOLVENTS; AND ALL SPENT SOLVENT MIXTURES/BLENDS

Map ID	Site	Database(s)	EPA ID Number

SHERWIN WILLIAMS CO (Continued) **1000371369**

CONTAINING, BEFORE USE, ONE OR MORE OF THE ABOVE NON-HALOGENATED SOLVENTS, AND, A TOTAL OF TEN PERCENT OR MORE (BY VOLUME) OF ONE OR MORE OF THOSE SOLVENTS LISTED IN F001, F002, F004, AND F005, AND STILL BOTTOMS FROM THE RECOVERY OF THESE SPENT SOLVENTS AND SPENT SOLVENT MIXTURES.

Waste code: F004
Waste name: THE FOLLOWING SPENT NON-HALOGENATED SOLVENTS: CRESOLS AND CRESYLIC ACID, AND NITROBENZENE; ALL SPENT SOLVENT MIXTURES/BLENDS CONTAINING, BEFORE USE, A TOTAL OF TEN PERCENT OR MORE (BY VOLUME) OF ONE OR MORE OF THE ABOVE NON-HALOGENATED SOLVENTS OR THOSE SOLVENTS LISTED IN F001, F002, AND F005; AND STILL BOTTOMS FROM THE RECOVERY OF THESE SPENT SOLVENTS AND SPENT SOLVENT MIXTURES.

Waste code: F005
Waste name: THE FOLLOWING SPENT NON-HALOGENATED SOLVENTS: TOLUENE, METHYL ETHYL KETONE, CARBON DISULFIDE, ISOBUTANOL, PYRIDINE, BENZENE, 2-ETHOXYETHANOL, AND 2-NITROPROPANE; ALL SPENT SOLVENT MIXTURES/BLENDS CONTAINING, BEFORE USE, A TOTAL OF TEN PERCENT OR MORE (BY VOLUME) OF ONE OR MORE OF THE ABOVE NON-HALOGENATED SOLVENTS OR THOSE SOLVENTS LISTED IN F001, F002, OR F004; AND STILL BOTTOMS FROM THE RECOVERY OF THESE SPENT SOLVENTS AND SPENT SOLVENT MIXTURES.

Waste code: K083
Waste name: DISTILLATION BOTTOMS FROM ANILINE PRODUCTION

Waste code: D001
Waste name: IGNITABLE HAZARDOUS WASTES ARE THOSE WASTES WHICH HAVE A FLASHPOINT OF LESS THAN 140 DEGREES FAHRENHEIT AS DETERMINED BY A PENSKY-MARTENS CLOSED CUP FLASH POINT TESTER. ANOTHER METHOD OF DETERMINING THE FLASH POINT OF A WASTE IS TO REVIEW THE MATERIAL SAFETY DATA SHEET, WHICH CAN BE OBTAINED FROM THE MANUFACTURER OR DISTRIBUTOR OF THE MATERIAL. LACQUER THINNER IS AN EXAMPLE OF A COMMONLY USED SOLVENT WHICH WOULD BE CONSIDERED AS IGNITABLE HAZARDOUS WASTE.

Waste code: D004
Waste name: ARSENIC

Waste code: D007
Waste name: CHROMIUM

Waste code: D009
Waste name: MERCURY

Waste code: D035
Waste name: METHYL ETHYL KETONE

Waste code: F003
Waste name: THE FOLLOWING SPENT NON-HALOGENATED SOLVENTS: XYLENE, ACETONE, ETHYL ACETATE, ETHYL BENZENE, ETHYL ETHER, METHYL ISOBUTYL KETONE, N-BUTYL ALCOHOL, CYCLOHEXANONE, AND METHANOL; ALL SPENT SOLVENT MIXTURES/BLENDS CONTAINING, BEFORE USE, ONLY THE ABOVE SPENT NON-HALOGENATED SOLVENTS; AND ALL SPENT SOLVENT MIXTURES/BLENDS CONTAINING, BEFORE USE, ONE OR MORE OF THE ABOVE NON-HALOGENATED SOLVENTS, AND, A TOTAL OF TEN PERCENT OR MORE (BY VOLUME) OF ONE OR MORE OF THOSE SOLVENTS LISTED IN F001, F002, F004, AND F005, AND STILL BOTTOMS FROM THE RECOVERY OF THESE SPENT SOLVENTS AND SPENT SOLVENT

Map ID	Site	Database(s)	EPA ID Number
	SHERWIN WILLIAMS CO (Continued)		**1000371369**

MIXTURES.

Waste code: F005
Waste name: THE FOLLOWING SPENT NON-HALOGENATED SOLVENTS: TOLUENE, METHYL ETHYL KETONE, CARBON DISULFIDE, ISOBUTANOL, PYRIDINE, BENZENE, 2-ETHOXYETHANOL, AND 2-NITROPROPANE; ALL SPENT SOLVENT MIXTURES/BLENDS CONTAINING, BEFORE USE, A TOTAL OF TEN PERCENT OR MORE (BY VOLUME) OF ONE OR MORE OF THE ABOVE NON-HALOGENATED SOLVENTS OR THOSE SOLVENTS LISTED IN F001, F002, OR F004; AND STILL BOTTOMS FROM THE RECOVERY OF THESE SPENT SOLVENTS AND SPENT SOLVENT MIXTURES.

Waste code: LABP
Waste name: LAB PACK

Waste code: D000
Waste name: Not Defined

Waste code: D001
Waste name: IGNITABLE HAZARDOUS WASTES ARE THOSE WASTES WHICH HAVE A FLASHPOINT OF LESS THAN 140 DEGREES FAHRENHEIT AS DETERMINED BY A PENSKY-MARTENS CLOSED CUP FLASH POINT TESTER. ANOTHER METHOD OF DETERMINING THE FLASH POINT OF A WASTE IS TO REVIEW THE MATERIAL SAFETY DATA SHEET, WHICH CAN BE OBTAINED FROM THE MANUFACTURER OR DISTRIBUTOR OF THE MATERIAL. LACQUER THINNER IS AN EXAMPLE OF A COMMONLY USED SOLVENT WHICH WOULD BE CONSIDERED AS IGNITABLE HAZARDOUS WASTE.

Waste code: D002
Waste name: A WASTE WHICH HAS A PH OF LESS THAN 2 OR GREATER THAN 12.5 IS CONSIDERED TO BE A CORROSIVE HAZARDOUS WASTE. SODIUM HYDROXIDE, A CAUSTIC SOLUTION WITH A HIGH PH, IS OFTEN USED BY INDUSTRIES TO CLEAN OR DEGREASE PARTS. HYDROCHLORIC ACID, A SOLUTION WITH A LOW PH, IS USED BY MANY INDUSTRIES TO CLEAN METAL PARTS PRIOR TO PAINTING. WHEN THESE CAUSTIC OR ACID SOLUTIONS BECOME CONTAMINATED AND MUST BE DISPOSED, THE WASTE WOULD BE A CORROSIVE HAZARDOUS WASTE.

Waste code: D003
Waste name: A MATERIAL IS CONSIDERED TO BE A REACTIVE HAZARDOUS WASTE IF IT IS NORMALLY UNSTABLE, REACTS VIOLENTLY WITH WATER, GENERATES TOXIC GASES WHEN EXPOSED TO WATER OR CORROSIVE MATERIALS, OR IF IT IS CAPABLE OF DETONATION OR EXPLOSION WHEN EXPOSED TO HEAT OR A FLAME. ONE EXAMPLE OF SUCH WASTE WOULD BY WASTE GUNPOWDER.

Waste code: F001
Waste name: THE FOLLOWING SPENT HALOGENATED SOLVENTS USED IN DEGREASING: TETRACHLOROETHYLENE, TRICHLOROETHYLENE, METHYLENE CHLORIDE, 1,1,1-TRICHLOROETHANE, CARBON TETRACHLORIDE, AND CHLORINATED FLUOROCARBONS; ALL SPENT SOLVENT MIXTURES/BLENDS USED IN DEGREASING CONTAINING, BEFORE USE, A TOTAL OF TEN PERCENT OR MORE (BY VOLUME) OF ONE OR MORE OF THE ABOVE HALOGENATED SOLVENTS OR THOSE SOLVENTS LISTED IN F002, F004, AND F005, AND STILL BOTTOMS FROM THE RECOVERY OF THESE SPENT SOLVENTS AND SPENT SOLVENT MIXTURES.

Waste code: F002
Waste name: THE FOLLOWING SPENT HALOGENATED SOLVENTS: TETRACHLOROETHYLENE, METHYLENE CHLORIDE, TRICHLOROETHYLENE, 1,1,1-TRICHLOROETHANE, CHLOROBENZENE, 1,1,2-TRICHLORO-1,2,2-TRIFLUOROETHANE, ORTHO-DICHLOROBENZENE, TRICHLOROFLUOROMETHANE, AND

Map ID	Site	Database(s)	EPA ID Number
	SHERWIN WILLIAMS CO (Continued)		**1000371369**

1,1,2-TRICHLOROETHANE; ALL SPENT SOLVENT MIXTURES/BLENDS CONTAINING, BEFORE USE, A TOTAL OF TEN PERCENT OR MORE (BY VOLUME) OF ONE OR MORE OF THE ABOVE HALOGENATED SOLVENTS OR THOSE LISTED IN F001, F004, OR F005, AND STILL BOTTOMS FROM THE RECOVERY OF THESE SPENT SOLVENTS AND SPENT SOLVENT MIXTURES.

Waste code: F003
Waste name: THE FOLLOWING SPENT NON-HALOGENATED SOLVENTS: XYLENE, ACETONE, ETHYL ACETATE, ETHYL BENZENE, ETHYL ETHER, METHYL ISOBUTYL KETONE, N-BUTYL ALCOHOL, CYCLOHEXANONE, AND METHANOL; ALL SPENT SOLVENT MIXTURES/BLENDS CONTAINING, BEFORE USE, ONLY THE ABOVE SPENT NON-HALOGENATED SOLVENTS; AND ALL SPENT SOLVENT MIXTURES/BLENDS CONTAINING, BEFORE USE, ONE OR MORE OF THE ABOVE NON-HALOGENATED SOLVENTS, AND, A TOTAL OF TEN PERCENT OR MORE (BY VOLUME) OF ONE OR MORE OF THOSE SOLVENTS LISTED IN F001, F002, F004, AND F005, AND STILL BOTTOMS FROM THE RECOVERY OF THESE SPENT SOLVENTS AND SPENT SOLVENT MIXTURES.

Waste code: F004
Waste name: THE FOLLOWING SPENT NON-HALOGENATED SOLVENTS: CRESOLS AND CRESYLIC ACID, AND NITROBENZENE; ALL SPENT SOLVENT MIXTURES/BLENDS CONTAINING, BEFORE USE, A TOTAL OF TEN PERCENT OR MORE (BY VOLUME) OF ONE OR MORE OF THE ABOVE NON-HALOGENATED SOLVENTS OR THOSE SOLVENTS LISTED IN F001, F002, AND F005; AND STILL BOTTOMS FROM THE RECOVERY OF THESE SPENT SOLVENTS AND SPENT SOLVENT MIXTURES.

Waste code: F005
Waste name: THE FOLLOWING SPENT NON-HALOGENATED SOLVENTS: TOLUENE, METHYL ETHYL KETONE, CARBON DISULFIDE, ISOBUTANOL, PYRIDINE, BENZENE, 2-ETHOXYETHANOL, AND 2-NITROPROPANE; ALL SPENT SOLVENT MIXTURES/BLENDS CONTAINING, BEFORE USE, A TOTAL OF TEN PERCENT OR MORE (BY VOLUME) OF ONE OR MORE OF THE ABOVE NON-HALOGENATED SOLVENTS OR THOSE SOLVENTS LISTED IN F001, F002, OR F004; AND STILL BOTTOMS FROM THE RECOVERY OF THESE SPENT SOLVENTS AND SPENT SOLVENT MIXTURES.

Waste code: F017
Waste name: Not Defined

Waste code: F018
Waste name: Not Defined

Waste code: K078
Waste name: K078

Waste code: K079
Waste name: K079

Waste code: K081
Waste name: K081

Waste code: K082
Waste name: K082

Waste code: K083
Waste name: DISTILLATION BOTTOMS FROM ANILINE PRODUCTION

Waste code: P003

Map ID	Site	Database(s)	EPA ID Number
	SHERWIN WILLIAMS CO (Continued)		**1000371369**

Waste name: ACROLEIN

Waste code: P005
Waste name: ALLYL ALCOHOL

Waste code: P008
Waste name: 4-AMINOPYRIDINE

Waste code: P011
Waste name: ARSENIC OXIDE AS2O3

Waste code: P014
Waste name: BENZENETHIOL

Waste code: P019
Waste name: Not Defined

Waste code: P022
Waste name: CARBON DISULFIDE

Waste code: P028
Waste name: BENZENE, (CHLOROMETHYL)-

Waste code: P029
Waste name: COPPER CYANIDE

Waste code: P030
Waste name: CYANIDES (SOLUBLE CYANIDE SALTS), NOT OTHERWISE SPECIFIED

Waste code: P052
Waste name: Not Defined

Waste code: P053
Waste name: Not Defined

Waste code: P054
Waste name: AZIRIDINE

Waste code: P087
Waste name: OSMIUM OXIDE OSO4, (T-4)-

Waste code: P090
Waste name: Not Defined

Waste code: P095
Waste name: CARBONIC DICHLORIDE

Waste code: P100
Waste name: Not Defined

Waste code: P101
Waste name: ETHYL CYANIDE

Waste code: P105
Waste name: SODIUM AZIDE

Waste code: U001

Map ID	Site	Database(s)	EPA ID Number
	SHERWIN WILLIAMS CO (Continued)		**1000371369**

Waste name: ACETALDEHYDE (I)

Waste code: U002
Waste name: ACETONE (I)

Waste code: U003
Waste name: ACETONITRILE (I,T)

Waste code: U004
Waste name: ACETOPHENONE

Waste code: U006
Waste name: ACETYL CHLORIDE (C,R,T)

Waste code: U007
Waste name: ACRYLAMIDE

Waste code: U008
Waste name: ACRYLIC ACID (I)

Waste code: U009
Waste name: ACRYLONITRILE

Waste code: U012
Waste name: ANILINE (I,T)

Waste code: U013
Waste name: Not Defined

Waste code: U017
Waste name: BENZAL CHLORIDE

Waste code: U019
Waste name: BENZENE (I,T)

Waste code: U020
Waste name: BENZENESULFONIC ACID CHLORIDE (C,R)

Waste code: U021
Waste name: BENZIDINE

Waste code: U023
Waste name: BENZENE, (TRICHLOROMETHYL)-

Waste code: U028
Waste name: 1,2-BENZENEDICARBOXYLIC ACID, BIS(2-ETHYLHEXYL) ESTER

Waste code: U031
Waste name: 1-BUTANOL (I)

Waste code: U032
Waste name: CALCIUM CHROMATE

Waste code: U033
Waste name: CARBONIC DIFLUORIDE

Waste code: U037

Map ID	Site	Database(s)	EPA ID Number
	SHERWIN WILLIAMS CO (Continued)		**1000371369**

Waste name: BENZENE, CHLORO-

Waste code: U039
Waste name: P-CHLORO-M-CRESOL

Waste code: U048
Waste name: O-CHLOROPHENOL

Waste code: U052
Waste name: CRESOL (CRESYLIC ACID)

Waste code: U053
Waste name: 2-BUTENAL

Waste code: U054
Waste name: Not Defined

Waste code: U055
Waste name: BENZENE, (1-METHYLETHYL)- (I)

Waste code: U056
Waste name: BENZENE, HEXAHYDRO- (I)

Waste code: U057
Waste name: CYCLOHEXANONE (I)

Waste code: U067
Waste name: ETHANE, 1,2-DIBROMO-

Waste code: U069
Waste name: 1,2-BENZENEDICARBOXYLIC ACID, DIBUTYL ESTER

Waste code: U070
Waste name: BENZENE, 1,2-DICHLORO-

Waste code: U071
Waste name: BENZENE, 1,3-DICHLORO-

Waste code: U072
Waste name: BENZENE, 1,4-DICHLORO-

Waste code: U073
Waste name: [1,1'-BIPHENYL]-4,4'-DIAMINE, 3,3'-DICHLORO-

Waste code: U074
Waste name: 2-BUTENE, 1,4-DICHLORO- (I,T)

Waste code: U076
Waste name: ETHANE, 1,1-DICHLORO-

Waste code: U077
Waste name: ETHANE, 1,2-DICHLORO-

Waste code: U078
Waste name: 1,1-DICHLOROETHYLENE

Waste code: U080

Map ID	Site	Database(s)	EPA ID Number
	SHERWIN WILLIAMS CO (Continued)		**1000371369**

Waste name: METHANE, DICHLORO-

Waste code: U081
Waste name: 2,4-DICHLOROPHENOL

Waste code: U082
Waste name: 2,6-DICHLOROPHENOL

Waste code: U088
Waste name: 1,2-BENZENEDICARBOXYLIC ACID, DIETHYL ESTER

Waste code: U092
Waste name: DIMETHYLAMINE (I)

Waste code: U102
Waste name: 1,2-BENZENEDICARBOXYLIC ACID, DIMETHYL ESTER

Waste code: U103
Waste name: DIMETHYL SULFATE

Waste code: U104
Waste name: Not Defined

Waste code: U105
Waste name: BENZENE, 1-METHYL-2,4-DINITRO-

Waste code: U106
Waste name: BENZENE, 2-METHYL-1,3-DINITRO-

Waste code: U107
Waste name: 1,2-BENZENEDICARBOXYLIC ACID, DIOCTYL ESTER

Waste code: U108
Waste name: 1,4-DIETHYLENEOXIDE

Waste code: U110
Waste name: DIPROPYLAMINE (I)

Waste code: U112
Waste name: ACETIC ACID ETHYL ESTER (I)

Waste code: U113
Waste name: ETHYL ACRYLATE (I)

Waste code: U115
Waste name: ETHYLENE OXIDE (I,T)

Waste code: U117
Waste name: ETHANE, 1,1'-OXYBIS-(I)

Waste code: U118
Waste name: ETHYL METHACRYLATE

Waste code: U119
Waste name: ETHYL METHANESULFONATE

Waste code: U122

Map ID	Site	Database(s)	EPA ID Number
	SHERWIN WILLIAMS CO (Continued)		**1000371369**

Waste name: FORMALDEHYDE

Waste code: U123
Waste name: FORMIC ACID (C,T)

Waste code: U124
Waste name: FURAN (I)

Waste code: U125
Waste name: 2-FURANCARBOXALDEHYDE (I)

Waste code: U126
Waste name: GLYCIDYLALDEHYDE

Waste code: U127
Waste name: BENZENE, HEXACHLORO-

Waste code: U128
Waste name: 1,3-BUTADIENE, 1,1,2,3,4,4-HEXACHLORO-

Waste code: U130
Waste name: 1,3-CYCLOPENTADIENE, 1,2,3,4,5,5-HEXACHLORO-

Waste code: U131
Waste name: ETHANE, HEXACHLORO-

Waste code: U133
Waste name: HYDRAZINE (R,T)

Waste code: U134
Waste name: HYDROFLUORIC ACID (C,T)

Waste code: U135
Waste name: HYDROGEN SULFIDE

Waste code: U140
Waste name: ISOBUTYL ALCOHOL (I,T)

Waste code: U145
Waste name: LEAD PHOSPHATE

Waste code: U147
Waste name: 2,5-FURANDIONE

Waste code: U149
Waste name: MALONONITRILE

Waste code: U150
Waste name: MELPHALAN

Waste code: U151
Waste name: MERCURY

Waste code: U152
Waste name: METHACRYLONITRILE (I, T)

Waste code: U154

Map ID	Site	Database(s)	EPA ID Number
	SHERWIN WILLIAMS CO (Continued)		**1000371369**

Waste name: METHANOL (I)

Waste code: U155
Waste name: 1,2-ETHANEDIAMINE, N,N-DIMETHYL-N'-2-PYRIDINYL-N'-(2-THIENYLMETHYL)-

Waste code: U159
Waste name: 2-BUTANONE (I,T)

Waste code: U160
Waste name: 2-BUTANONE, PEROXIDE (R,T)

Waste code: U161
Waste name: METHYL ISOBUTYL KETONE (I)

Waste code: U162
Waste name: METHYL METHACRYLATE (I,T)

Waste code: U165
Waste name: NAPHTHALENE

Waste code: U167
Waste name: 1-NAPHTHALENAMINE

Waste code: U168
Waste name: 2-NAPHTHALENAMINE

Waste code: U169
Waste name: BENZENE, NITRO-

Waste code: U170
Waste name: P-NITROPHENOL

Waste code: U171
Waste name: 2-NITROPROPANE (I,T)

Waste code: U183
Waste name: BENZENE, PENTACHLORO-

Waste code: U184
Waste name: ETHANE, PENTACHLORO-

Waste code: U185
Waste name: BENZENE, PENTACHLORONITRO-

Waste code: U186
Waste name: 1-METHYLBUTADIENE (I)

Waste code: U187
Waste name: ACETAMIDE, N-(4-ETHOXYPHENYL)-

Waste code: U188
Waste name: PHENOL

Waste code: U190
Waste name: 1,3-ISOBENZOFURANDIONE

Waste code: U194

Map ID	Site	Database(s)	EPA ID Number
	SHERWIN WILLIAMS CO (Continued)		**1000371369**

Waste name: 1-PROPANAMINE (I,T)

Waste code: U196
Waste name: PYRIDINE

Waste code: U201
Waste name: 1,3-BENZENEDIOL

Waste code: U202
Waste name: 1,2-BENZISOTHIAZOL-3(2H)-ONE, 1,1-DIOXIDE, & SALTS

Waste code: U207
Waste name: BENZENE, 1,2,4,5-TETRACHLORO-

Waste code: U208
Waste name: ETHANE, 1,1,1,2-TETRACHLORO-

Waste code: U209
Waste name: ETHANE, 1,1,2,2-TETRACHLORO-

Waste code: U210
Waste name: ETHENE, TETRACHLORO-

Waste code: U211
Waste name: CARBON TETRACHLORIDE

Waste code: U212
Waste name: Not Defined

Waste code: U213
Waste name: FURAN, TETRAHYDRO-(I)

Waste code: U218
Waste name: ETHANETHIOAMIDE

Waste code: U220
Waste name: BENZENE, METHYL-

Waste code: U221
Waste name: BENZENEDIAMINE, AR-METHYL-

Waste code: U223
Waste name: BENZENE, 1,3-DIISOCYANATOMETHYL- (R,T)

Waste code: U225
Waste name: BROMOFORM

Waste code: U226
Waste name: ETHANE, 1,1,1-TRICHLORO-

Waste code: U227
Waste name: ETHANE, 1,1,2-TRICHLORO-

Waste code: U228
Waste name: ETHENE, TRICHLORO-

Waste code: U229

Map ID	Site	Database(s)	EPA ID Number

SHERWIN WILLIAMS CO (Continued) **1000371369**

Waste name: Not Defined

Waste code: U230
Waste name: Not Defined

Waste code: U231
Waste name: Not Defined

Waste code: U232
Waste name: Not Defined

Waste code: U234
Waste name: BENZENE, 1,3,5-TRINITRO-

Waste code: U238
Waste name: CARBAMIC ACID, ETHYL ESTER

Waste code: U239
Waste name: BENZENE, DIMETHYL- (I,T)

Biennial Reports:

Last Biennial Reporting Year: 2011

Annual Waste Handled:

Waste code: D001
Waste name: IGNITABLE HAZARDOUS WASTES ARE THOSE WASTES WHICH HAVE A FLASHPOINT OF LESS THAN 140 DEGREES FAHRENHEIT AS DETERMINED BY A PENSKY-MARTENS CLOSED CUP FLASH POINT TESTER. ANOTHER METHOD OF DETERMINING THE FLASH POINT OF A WASTE IS TO REVIEW THE MATERIAL SAFETY DATA SHEET, WHICH CAN BE OBTAINED FROM THE MANUFACTURER OR DISTRIBUTOR OF THE MATERIAL. LACQUER THINNER IS AN EXAMPLE OF A COMMONLY USED SOLVENT WHICH WOULD BE CONSIDERED AS IGNITABLE HAZARDOUS WASTE.
Amount (Lbs): 256148.7

Waste code: D004
Waste name: ARSENIC
Amount (Lbs): 289819.8

Waste code: D007
Waste name: CHROMIUM
Amount (Lbs): 289819.8

Waste code: D009
Waste name: MERCURY
Amount (Lbs): 216

Waste code: D035
Waste name: METHYL ETHYL KETONE
Amount (Lbs): 256148.7

Waste code: F003
Waste name: THE FOLLOWING SPENT NON-HALOGENATED SOLVENTS: XYLENE, ACETONE, ETHYL ACETATE, ETHYL BENZENE, ETHYL ETHER, METHYL ISOBUTYL KETONE, N-BUTYL ALCOHOL, CYCLOHEXANONE, AND METHANOL; ALL SPENT SOLVENT MIXTURES/BLENDS CONTAINING, BEFORE USE, ONLY THE ABOVE SPENT NON-HALOGENATED SOLVENTS; AND ALL SPENT SOLVENT MIXTURES/BLENDS CONTAINING, BEFORE USE, ONE OR MORE OF THE ABOVE NON-HALOGENATED

Map ID	Site	Database(s)	EPA ID Number

SHERWIN WILLIAMS CO (Continued) **1000371369**

SOLVENTS, AND, A TOTAL OF TEN PERCENT OR MORE (BY VOLUME) OF ONE OR MORE OF THOSE SOLVENTS LISTED IN F001, F002, F004, AND F005, AND STILL BOTTOMS FROM THE RECOVERY OF THESE SPENT SOLVENTS AND SPENT SOLVENT MIXTURES.

Amount (Lbs): 256148.7

Waste code: F005
Waste name: THE FOLLOWING SPENT NON-HALOGENATED SOLVENTS: TOLUENE, METHYL ETHYL KETONE, CARBON DISULFIDE, ISOBUTANOL, PYRIDINE, BENZENE, 2-ETHOXYETHANOL, AND 2-NITROPROPANE; ALL SPENT SOLVENT MIXTURES/BLENDS CONTAINING, BEFORE USE, A TOTAL OF TEN PERCENT OR MORE (BY VOLUME) OF ONE OR MORE OF THE ABOVE NON-HALOGENATED SOLVENTS OR THOSE SOLVENTS LISTED IN F001, F002, OR F004; AND STILL BOTTOMS FROM THE RECOVERY OF THESE SPENT SOLVENTS AND SPENT SOLVENT MIXTURES.
Amount (Lbs): 256148.7

Waste code: LABP
Waste name: LAB PACK
Amount (Lbs): 7599.3

Corrective Action Summary:

Event date: 07/06/1989
Event: RFA Completed, Assessment was an RFA.

Event date: 07/06/1990
Event: RFA Determination Of Need For An RFI, RFI is Necessary;

Event date: 06/06/1991
Event: CA077

Event date: 09/27/1991
Event: CA Prioritization, Facility or area was assigned a high corrective action priority.

Event date: 09/28/1992
Event: CA086

Event date: 07/16/1993
Event: CA016

Event date: 03/31/1994
Event: CA Prioritization, Facility or area was assigned a high corrective action priority.

Event date: 08/28/1997
Event: Current Human Exposures under Control, More information is needed to make a determination.

Event date: 08/28/1997
Event: Igration of Contaminated Groundwater under Control, More information is needed to make a determination.

Event date: 11/06/1997
Event: RFI Imposition, Focused data collection required for stabilization evaluation.

Map ID	Site	Database(s)	EPA ID Number
	SHERWIN WILLIAMS CO (Continued)		**1000371369**

Event date: 03/04/1998
Event: RFI Workplan Received

Event date: 03/05/1998
Event: RFI Workplan Received

Event date: 03/26/1998
Event: CA077

Event date: 07/22/1998
Event: CA077

Event date: 10/28/1998
Event: RFI Workplan Approved

Event date: 12/06/1999
Event: RFI Approved

Event date: 07/20/2001
Event: CA005EE

Event date: 08/25/2004
Event: Current Human Exposures under Control, Yes, Current Human Exposures Under Control has been verified. Based on a review of information contained in the EI determination, current human exposures are expected to be under control at the facility under current and reasonably expected conditions. This determination will be re-evaluated when the Agency/State becomes aware of significant changes at the facility.

Event date: 08/25/2004
Event: Igration of Contaminated Groundwater under Control, Yes, Migration of Contaminated Groundwater Under Control has been verified. Based on a review of information contained in the EI determination, it has been determined that migration of contaminated groundwater is under control at the facility. Specifically, this determination indicates that the migration of contaminated groundwater is under control, and that monitoring will be conducted to confirm that contaminated groundwater remains within the existing area of contaminated groundwater. This determination will be re-evaluated when the Agency becomes aware of significant changes at the facility.

Event date: 01/22/2007
Event: Date For Remedy Selection (CM Imposed)

Facility Has Received Notices of Violations:
Regulation violated: Not reported
Area of violation: TSD IS-Manifest/Records/Reporting
Date violation determined: 01/23/2007
Date achieved compliance: Not reported
Violation lead agency: State
Enforcement action: Not reported
Enforcement action date: Not reported
Enf. disposition status: Not reported
Enf. disp. status date: Not reported
Enforcement lead agency: Not reported
Proposed penalty amount: Not reported

Map ID	Site	Database(s)	EPA ID Number
	SHERWIN WILLIAMS CO (Continued)		**1000371369**

Final penalty amount: Not reported
Paid penalty amount: Not reported

Regulation violated: Not reported
Area of violation: Federal or State Statute
Date violation determined: 01/23/2007
Date achieved compliance: Not reported
Violation lead agency: State
Enforcement action: VIOLATION NOTICE (VN)
Enforcement action date: 04/09/2008
Enf. disposition status: Not reported
Enf. disp. status date: Not reported
Enforcement lead agency: State
Proposed penalty amount: Not reported
Final penalty amount: Not reported
Paid penalty amount: Not reported

Regulation violated: Not reported
Area of violation: Federal or State Statute
Date violation determined: 01/23/2007
Date achieved compliance: Not reported
Violation lead agency: State
Enforcement action: Not reported
Enforcement action date: Not reported
Enf. disposition status: Not reported
Enf. disp. status date: Not reported
Enforcement lead agency: Not reported
Proposed penalty amount: Not reported
Final penalty amount: Not reported
Paid penalty amount: Not reported

Regulation violated: Not reported
Area of violation: TSD IS-Manifest/Records/Reporting
Date violation determined: 01/23/2007
Date achieved compliance: Not reported
Violation lead agency: State
Enforcement action: VIOLATION NOTICE (VN)
Enforcement action date: 04/09/2008
Enf. disposition status: Not reported
Enf. disp. status date: Not reported
Enforcement lead agency: State
Proposed penalty amount: Not reported
Final penalty amount: Not reported
Paid penalty amount: Not reported

Regulation violated: SR - 724.197
Area of violation: TSD IS-Ground-Water Monitoring
Date violation determined: 08/18/1995
Date achieved compliance: 11/06/1997
Violation lead agency: State
Enforcement action: VIOLATION NOTICE (VN)
Enforcement action date: 11/13/1995
Enf. disposition status: Not reported
Enf. disp. status date: Not reported
Enforcement lead agency: State
Proposed penalty amount: Not reported
Final penalty amount: Not reported

Map ID	Site	Database(s)	EPA ID Number

SHERWIN WILLIAMS CO (Continued) **1000371369**

Paid penalty amount: Not reported

Regulation violated: SR - 722.134(a)
Area of violation: Generators - Pre-transport
Date violation determined: 09/22/1994
Date achieved compliance: 02/14/1995
Violation lead agency: State
Enforcement action: VIOLATION NOTICE (VN)
Enforcement action date: 10/24/1994
Enf. disposition status: Not reported
Enf. disp. status date: Not reported
Enforcement lead agency: State
Proposed penalty amount: Not reported
Final penalty amount: Not reported
Paid penalty amount: Not reported

Regulation violated: SR - 35 IAC 725.116
Area of violation: TSD - General
Date violation determined: 02/14/1992
Date achieved compliance: 11/06/1997
Violation lead agency: EPA
Enforcement action: FINAL CIVIL JUDICIAL ACTION FOR COMPLIANCE AND/OR MONETARY PENALTY
Enforcement action date: 11/06/1997
Enf. disposition status: Not reported
Enf. disp. status date: Not reported
Enforcement lead agency: EPA
Proposed penalty amount: Not reported
Final penalty amount: 4700000
Paid penalty amount: 4700000

Regulation violated: SR - 35 IAC 703.181
Area of violation: TSD - General
Date violation determined: 02/14/1992
Date achieved compliance: 11/06/1997
Violation lead agency: EPA
Enforcement action: FINAL CIVIL JUDICIAL ACTION FOR COMPLIANCE AND/OR MONETARY PENALTY
Enforcement action date: 11/06/1997
Enf. disposition status: Not reported
Enf. disp. status date: Not reported
Enforcement lead agency: EPA
Proposed penalty amount: Not reported
Final penalty amount: 4700000
Paid penalty amount: 4700000

Regulation violated: SR - 35 IAC 725.213
Area of violation: TSD - Closure/Post-Closure
Date violation determined: 02/14/1992
Date achieved compliance: 11/06/1997
Violation lead agency: EPA
Enforcement action: INITIAL CIVIL JUDICIAL ACTION FOR COMPLIANCE AND/OR MONETARY PENALTY
Enforcement action date: 07/16/1993
Enf. disposition status: Not reported
Enf. disp. status date: Not reported
Enforcement lead agency: EPA
Proposed penalty amount: Not reported
Final penalty amount: Not reported
Paid penalty amount: Not reported

Map ID	Site	Database(s)	EPA ID Number

SHERWIN WILLIAMS CO (Continued) **1000371369**

Regulation violated: SR - 35 IAC 702.120
Area of violation: Permits - Application
Date violation determined: 02/14/1992
Date achieved compliance: 11/06/1997
Violation lead agency: EPA
Enforcement action: FINAL CIVIL JUDICIAL ACTION FOR COMPLIANCE AND/OR MONETARY PENALTY
Enforcement action date: 11/06/1997
Enf. disposition status: Not reported
Enf. disp. status date: Not reported
Enforcement lead agency: EPA
Proposed penalty amount: Not reported
Final penalty amount: 4700000
Paid penalty amount: 4700000

Regulation violated: SR - 35 IAC 725.273
Area of violation: TSD - Container Use and Management
Date violation determined: 02/14/1992
Date achieved compliance: 11/06/1997
Violation lead agency: EPA
Enforcement action: INITIAL CIVIL JUDICIAL ACTION FOR COMPLIANCE AND/OR MONETARY PENALTY
Enforcement action date: 07/16/1993
Enf. disposition status: Not reported
Enf. disp. status date: Not reported
Enforcement lead agency: EPA
Proposed penalty amount: Not reported
Final penalty amount: Not reported
Paid penalty amount: Not reported

Regulation violated: SR - 35 IAC 722.111
Area of violation: Generators - General
Date violation determined: 02/14/1992
Date achieved compliance: 11/06/1997
Violation lead agency: EPA
Enforcement action: FINAL CIVIL JUDICIAL ACTION FOR COMPLIANCE AND/OR MONETARY PENALTY
Enforcement action date: 11/06/1997
Enf. disposition status: Not reported
Enf. disp. status date: Not reported
Enforcement lead agency: EPA
Proposed penalty amount: Not reported
Final penalty amount: 4700000
Paid penalty amount: 4700000

Regulation violated: SR - 35 IAC 725.243(e)(5)
Area of violation: TSD - Financial Requirements
Date violation determined: 02/14/1992
Date achieved compliance: 11/06/1997
Violation lead agency: EPA
Enforcement action: FINAL CIVIL JUDICIAL ACTION FOR COMPLIANCE AND/OR MONETARY PENALTY
Enforcement action date: 11/06/1997
Enf. disposition status: Not reported
Enf. disp. status date: Not reported
Enforcement lead agency: EPA
Proposed penalty amount: Not reported
Final penalty amount: 4700000
Paid penalty amount: 4700000

Regulation violated: SR - 35 IAC 722.134(c)(i)(i)(i)

Map ID	Site	Database(s)	EPA ID Number

SHERWIN WILLIAMS CO (Continued) **1000371369**

Area of violation: Generators - General
Date violation determined: 02/14/1992
Date achieved compliance: 11/06/1997
Violation lead agency: EPA
Enforcement action: FINAL CIVIL JUDICIAL ACTION FOR COMPLIANCE AND/OR MONETARY PENALTY
Enforcement action date: 11/06/1997
Enf. disposition status: Not reported
Enf. disp. status date: Not reported
Enforcement lead agency: EPA
Proposed penalty amount: Not reported
Final penalty amount: 4700000
Paid penalty amount: 4700000

Regulation violated: SR - 35 IAC 725.151
Area of violation: TSD - Contingency Plan and Emergency Procedures
Date violation determined: 02/14/1992
Date achieved compliance: 11/06/1997
Violation lead agency: EPA
Enforcement action: FINAL CIVIL JUDICIAL ACTION FOR COMPLIANCE AND/OR MONETARY PENALTY
Enforcement action date: 11/06/1997
Enf. disposition status: Not reported
Enf. disp. status date: Not reported
Enforcement lead agency: EPA
Proposed penalty amount: Not reported
Final penalty amount: 4700000
Paid penalty amount: 4700000

Regulation violated: SR - 35 IAC 725.151
Area of violation: TSD - Contingency Plan and Emergency Procedures
Date violation determined: 02/14/1992
Date achieved compliance: 11/06/1997
Violation lead agency: EPA
Enforcement action: INITIAL CIVIL JUDICIAL ACTION FOR COMPLIANCE AND/OR MONETARY PENALTY
Enforcement action date: 07/16/1993
Enf. disposition status: Not reported
Enf. disp. status date: Not reported
Enforcement lead agency: EPA
Proposed penalty amount: Not reported
Final penalty amount: Not reported
Paid penalty amount: Not reported

Regulation violated: SR - 35 IAC 725.291
Area of violation: TSD - Tank System Standards
Date violation determined: 02/14/1992
Date achieved compliance: 11/06/1997
Violation lead agency: EPA
Enforcement action: FINAL CIVIL JUDICIAL ACTION FOR COMPLIANCE AND/OR MONETARY PENALTY
Enforcement action date: 11/06/1997
Enf. disposition status: Not reported
Enf. disp. status date: Not reported
Enforcement lead agency: EPA
Proposed penalty amount: Not reported
Final penalty amount: 4700000
Paid penalty amount: 4700000

Regulation violated: SR - 35 IAC 725.212
Area of violation: TSD - Closure/Post-Closure

Map ID	Site	Database(s)	EPA ID Number

SHERWIN WILLIAMS CO (Continued) **1000371369**

Date violation determined: 02/14/1992
Date achieved compliance: 11/06/1997
Violation lead agency: EPA
Enforcement action: FINAL CIVIL JUDICIAL ACTION FOR COMPLIANCE AND/OR MONETARY PENALTY
Enforcement action date: 11/06/1997
Enf. disposition status: Not reported
Enf. disp. status date: Not reported
Enforcement lead agency: EPA
Proposed penalty amount: Not reported
Final penalty amount: 4700000
Paid penalty amount: 4700000

Regulation violated: SR - 35 IAC 725.291
Area of violation: TSD - Tank System Standards
Date violation determined: 02/14/1992
Date achieved compliance: 11/06/1997
Violation lead agency: EPA
Enforcement action: INITIAL CIVIL JUDICIAL ACTION FOR COMPLIANCE AND/OR MONETARY PENALTY
Enforcement action date: 07/16/1993
Enf. disposition status: Not reported
Enf. disp. status date: Not reported
Enforcement lead agency: EPA
Proposed penalty amount: Not reported
Final penalty amount: Not reported
Paid penalty amount: Not reported

Regulation violated: SR - 35 IAC 728.107
Area of violation: LDR - General
Date violation determined: 02/14/1992
Date achieved compliance: 11/06/1997
Violation lead agency: EPA
Enforcement action: FINAL CIVIL JUDICIAL ACTION FOR COMPLIANCE AND/OR MONETARY PENALTY
Enforcement action date: 11/06/1997
Enf. disposition status: Not reported
Enf. disp. status date: Not reported
Enforcement lead agency: EPA
Proposed penalty amount: Not reported
Final penalty amount: 4700000
Paid penalty amount: 4700000

Regulation violated: SR - 35 IAC 702.120
Area of violation: Permits - Application
Date violation determined: 02/14/1992
Date achieved compliance: 11/06/1997
Violation lead agency: EPA
Enforcement action: INITIAL CIVIL JUDICIAL ACTION FOR COMPLIANCE AND/OR MONETARY PENALTY
Enforcement action date: 07/16/1993
Enf. disposition status: Not reported
Enf. disp. status date: Not reported
Enforcement lead agency: EPA
Proposed penalty amount: Not reported
Final penalty amount: Not reported
Paid penalty amount: Not reported

Regulation violated: SR - 35 IAC 725.242
Area of violation: TSD - Closure/Post-Closure
Date violation determined: 02/14/1992

Map ID	Site	Database(s)	EPA ID Number

SHERWIN WILLIAMS CO (Continued) **1000371369**

Date achieved compliance: 11/06/1997
Violation lead agency: EPA
Enforcement action: INITIAL CIVIL JUDICIAL ACTION FOR COMPLIANCE AND/OR MONETARY PENALTY
Enforcement action date: 07/16/1993
Enf. disposition status: Not reported
Enf. disp. status date: Not reported
Enforcement lead agency: EPA
Proposed penalty amount: Not reported
Final penalty amount: Not reported
Paid penalty amount: Not reported

Regulation violated: SR - 35 IAC 725.243(e)(5)
Area of violation: TSD - Financial Requirements
Date violation determined: 02/14/1992
Date achieved compliance: 11/06/1997
Violation lead agency: EPA
Enforcement action: INITIAL CIVIL JUDICIAL ACTION FOR COMPLIANCE AND/OR MONETARY PENALTY
Enforcement action date: 07/16/1993
Enf. disposition status: Not reported
Enf. disp. status date: Not reported
Enforcement lead agency: EPA
Proposed penalty amount: Not reported
Final penalty amount: Not reported
Paid penalty amount: Not reported

Regulation violated: SR - 35 IAC 722.134(c)(i)(i)(i)
Area of violation: Generators - General
Date violation determined: 02/14/1992
Date achieved compliance: 11/06/1997
Violation lead agency: EPA
Enforcement action: INITIAL CIVIL JUDICIAL ACTION FOR COMPLIANCE AND/OR MONETARY PENALTY
Enforcement action date: 07/16/1993
Enf. disposition status: Not reported
Enf. disp. status date: Not reported
Enforcement lead agency: EPA
Proposed penalty amount: Not reported
Final penalty amount: Not reported
Paid penalty amount: Not reported

Regulation violated: SR - 35 IAC 725.295
Area of violation: TSD - Tank System Standards
Date violation determined: 02/14/1992
Date achieved compliance: 11/06/1997
Violation lead agency: EPA
Enforcement action: FINAL CIVIL JUDICIAL ACTION FOR COMPLIANCE AND/OR MONETARY PENALTY
Enforcement action date: 11/06/1997
Enf. disposition status: Not reported
Enf. disp. status date: Not reported
Enforcement lead agency: EPA
Proposed penalty amount: Not reported
Final penalty amount: 4700000
Paid penalty amount: 4700000

Regulation violated: SR - 35 IAC 725.115(b) 1(d)
Area of violation: TSD - General
Date violation determined: 02/14/1992
Date achieved compliance: 11/06/1997

Map ID	Site	Database(s)	EPA ID Number

SHERWIN WILLIAMS CO (Continued) **1000371369**

Violation lead agency: EPA
Enforcement action: FINAL CIVIL JUDICIAL ACTION FOR COMPLIANCE AND/OR MONETARY PENALTY
Enforcement action date: 11/06/1997
Enf. disposition status: Not reported
Enf. disp. status date: Not reported
Enforcement lead agency: EPA
Proposed penalty amount: Not reported
Final penalty amount: 4700000
Paid penalty amount: 4700000

Regulation violated: SR - 35 IAC 725.115(b) 1(d)
Area of violation: TSD - General
Date violation determined: 02/14/1992
Date achieved compliance: 11/06/1997
Violation lead agency: EPA
Enforcement action: INITIAL CIVIL JUDICIAL ACTION FOR COMPLIANCE AND/OR MONETARY PENALTY
Enforcement action date: 07/16/1993
Enf. disposition status: Not reported
Enf. disp. status date: Not reported
Enforcement lead agency: EPA
Proposed penalty amount: Not reported
Final penalty amount: Not reported
Paid penalty amount: Not reported

Regulation violated: SR - 35 IAC 703.181
Area of violation: TSD - General
Date violation determined: 02/14/1992
Date achieved compliance: 11/06/1997
Violation lead agency: EPA
Enforcement action: INITIAL CIVIL JUDICIAL ACTION FOR COMPLIANCE AND/OR MONETARY PENALTY
Enforcement action date: 07/16/1993
Enf. disposition status: Not reported
Enf. disp. status date: Not reported
Enforcement lead agency: EPA
Proposed penalty amount: Not reported
Final penalty amount: Not reported
Paid penalty amount: Not reported

Regulation violated: SR - 35 IAC 725.213
Area of violation: TSD - Closure/Post-Closure
Date violation determined: 02/14/1992
Date achieved compliance: 11/06/1997
Violation lead agency: EPA
Enforcement action: FINAL CIVIL JUDICIAL ACTION FOR COMPLIANCE AND/OR MONETARY PENALTY
Enforcement action date: 11/06/1997
Enf. disposition status: Not reported
Enf. disp. status date: Not reported
Enforcement lead agency: EPA
Proposed penalty amount: Not reported
Final penalty amount: 4700000
Paid penalty amount: 4700000

Regulation violated: SR - 35 IAC 725.242
Area of violation: TSD - Closure/Post-Closure
Date violation determined: 02/14/1992
Date achieved compliance: 11/06/1997
Violation lead agency: EPA

Map ID	Site	Database(s)	EPA ID Number

SHERWIN WILLIAMS CO (Continued) **1000371369**

Enforcement action: FINAL CIVIL JUDICIAL ACTION FOR COMPLIANCE AND/OR MONETARY PENALTY
Enforcement action date: 11/06/1997
Enf. disposition status: Not reported
Enf. disp. status date: Not reported
Enforcement lead agency: EPA
Proposed penalty amount: Not reported
Final penalty amount: 4700000
Paid penalty amount: 4700000

Regulation violated: SR - 35 IAC 722.120
Area of violation: TSD - Manifest/Records/Reporting
Date violation determined: 02/14/1992
Date achieved compliance: 11/06/1997
Violation lead agency: EPA
Enforcement action: FINAL CIVIL JUDICIAL ACTION FOR COMPLIANCE AND/OR MONETARY PENALTY
Enforcement action date: 11/06/1997
Enf. disposition status: Not reported
Enf. disp. status date: Not reported
Enforcement lead agency: EPA
Proposed penalty amount: Not reported
Final penalty amount: 4700000
Paid penalty amount: 4700000

Regulation violated: SR - 35 IAC 722.120
Area of violation: TSD - Manifest/Records/Reporting
Date violation determined: 02/14/1992
Date achieved compliance: 11/06/1997
Violation lead agency: EPA
Enforcement action: INITIAL CIVIL JUDICIAL ACTION FOR COMPLIANCE AND/OR MONETARY PENALTY
Enforcement action date: 07/16/1993
Enf. disposition status: Not reported
Enf. disp. status date: Not reported
Enforcement lead agency: EPA
Proposed penalty amount: Not reported
Final penalty amount: Not reported
Paid penalty amount: Not reported

Regulation violated: SR - 35 IAC 725.116
Area of violation: TSD - General
Date violation determined: 02/14/1992
Date achieved compliance: 11/06/1997
Violation lead agency: EPA
Enforcement action: INITIAL CIVIL JUDICIAL ACTION FOR COMPLIANCE AND/OR MONETARY PENALTY
Enforcement action date: 07/16/1993
Enf. disposition status: Not reported
Enf. disp. status date: Not reported
Enforcement lead agency: EPA
Proposed penalty amount: Not reported
Final penalty amount: Not reported
Paid penalty amount: Not reported

Regulation violated: SR - 35 IAC 722.111
Area of violation: Generators - General
Date violation determined: 02/14/1992
Date achieved compliance: 11/06/1997
Violation lead agency: EPA
Enforcement action: INITIAL CIVIL JUDICIAL ACTION FOR COMPLIANCE AND/OR MONETARY PENALTY

Map ID	Site	Database(s)	EPA ID Number

SHERWIN WILLIAMS CO (Continued) **1000371369**

Enforcement action date: 07/16/1993
Enf. disposition status: Not reported
Enf. disp. status date: Not reported
Enforcement lead agency: EPA
Proposed penalty amount: Not reported
Final penalty amount: Not reported
Paid penalty amount: Not reported

Regulation violated: SR - 35 IAC 725.212
Area of violation: TSD - Closure/Post-Closure
Date violation determined: 02/14/1992
Date achieved compliance: 11/06/1997
Violation lead agency: EPA
Enforcement action: INITIAL CIVIL JUDICIAL ACTION FOR COMPLIANCE AND/OR MONETARY PENALTY
Enforcement action date: 07/16/1993
Enf. disposition status: Not reported
Enf. disp. status date: Not reported
Enforcement lead agency: EPA
Proposed penalty amount: Not reported
Final penalty amount: Not reported
Paid penalty amount: Not reported

Regulation violated: SR - 35 IAC 725.113(b)
Area of violation: TSD - General
Date violation determined: 02/14/1992
Date achieved compliance: 11/06/1997
Violation lead agency: EPA
Enforcement action: FINAL CIVIL JUDICIAL ACTION FOR COMPLIANCE AND/OR MONETARY PENALTY
Enforcement action date: 11/06/1997
Enf. disposition status: Not reported
Enf. disp. status date: Not reported
Enforcement lead agency: EPA
Proposed penalty amount: Not reported
Final penalty amount: 4700000
Paid penalty amount: 4700000

Regulation violated: SR - 35 IAC 728.107
Area of violation: LDR - General
Date violation determined: 02/14/1992
Date achieved compliance: 11/06/1997
Violation lead agency: EPA
Enforcement action: INITIAL CIVIL JUDICIAL ACTION FOR COMPLIANCE AND/OR MONETARY PENALTY
Enforcement action date: 07/16/1993
Enf. disposition status: Not reported
Enf. disp. status date: Not reported
Enforcement lead agency: EPA
Proposed penalty amount: Not reported
Final penalty amount: Not reported
Paid penalty amount: Not reported

Regulation violated: SR - 35 IAC 725.247(f)(5)
Area of violation: TSD - Financial Requirements
Date violation determined: 02/14/1992
Date achieved compliance: 11/06/1997
Violation lead agency: EPA
Enforcement action: INITIAL CIVIL JUDICIAL ACTION FOR COMPLIANCE AND/OR MONETARY PENALTY
Enforcement action date: 07/16/1993

Map ID	Site	Database(s)	EPA ID Number

SHERWIN WILLIAMS CO (Continued) **1000371369**

Enf. disposition status: Not reported
Enf. disp. status date: Not reported
Enforcement lead agency: EPA
Proposed penalty amount: Not reported
Final penalty amount: Not reported
Paid penalty amount: Not reported

Regulation violated: SR - 35 IAC 725.247(f)(5)
Area of violation: TSD - Financial Requirements
Date violation determined: 02/14/1992
Date achieved compliance: 11/06/1997
Violation lead agency: EPA
Enforcement action: FINAL CIVIL JUDICIAL ACTION FOR COMPLIANCE AND/OR MONETARY PENALTY
Enforcement action date: 11/06/1997
Enf. disposition status: Not reported
Enf. disp. status date: Not reported
Enforcement lead agency: EPA
Proposed penalty amount: Not reported
Final penalty amount: 4700000
Paid penalty amount: 4700000

Regulation violated: SR - 35 IAC 725.273
Area of violation: TSD - Container Use and Management
Date violation determined: 02/14/1992
Date achieved compliance: 11/06/1997
Violation lead agency: EPA
Enforcement action: FINAL CIVIL JUDICIAL ACTION FOR COMPLIANCE AND/OR MONETARY PENALTY
Enforcement action date: 11/06/1997
Enf. disposition status: Not reported
Enf. disp. status date: Not reported
Enforcement lead agency: EPA
Proposed penalty amount: Not reported
Final penalty amount: 4700000
Paid penalty amount: 4700000

Regulation violated: SR - 35 IAC 725.295
Area of violation: TSD - Tank System Standards
Date violation determined: 02/14/1992
Date achieved compliance: 11/06/1997
Violation lead agency: EPA
Enforcement action: INITIAL CIVIL JUDICIAL ACTION FOR COMPLIANCE AND/OR MONETARY PENALTY
Enforcement action date: 07/16/1993
Enf. disposition status: Not reported
Enf. disp. status date: Not reported
Enforcement lead agency: EPA
Proposed penalty amount: Not reported
Final penalty amount: Not reported
Paid penalty amount: Not reported

Regulation violated: SR - 35 IAC 725.113(b)
Area of violation: TSD - General
Date violation determined: 02/14/1992
Date achieved compliance: 11/06/1997
Violation lead agency: EPA
Enforcement action: INITIAL CIVIL JUDICIAL ACTION FOR COMPLIANCE AND/OR MONETARY PENALTY
Enforcement action date: 07/16/1993
Enf. disposition status: Not reported

Map ID	Site	Database(s)	EPA ID Number
	SHERWIN WILLIAMS CO (Continued)		**1000371369**

Enf. disp. status date: Not reported
Enforcement lead agency: EPA
Proposed penalty amount: Not reported
Final penalty amount: Not reported
Paid penalty amount: Not reported

Regulation violated: SR - 722.134(a)
Area of violation: Generators - Pre-transport
Date violation determined: 08/05/1987
Date achieved compliance: 02/05/1988
Violation lead agency: State
Enforcement action: WRITTEN INFORMAL
Enforcement action date: 11/06/1987
Enf. disposition status: Not reported
Enf. disp. status date: Not reported
Enforcement lead agency: State
Proposed penalty amount: Not reported
Final penalty amount: Not reported
Paid penalty amount: Not reported

Regulation violated: SR - 722.111
Area of violation: Generators - General
Date violation determined: 10/10/1986
Date achieved compliance: 02/26/1987
Violation lead agency: State
Enforcement action: WRITTEN INFORMAL
Enforcement action date: 12/23/1986
Enf. disposition status: Not reported
Enf. disp. status date: Not reported
Enforcement lead agency: State
Proposed penalty amount: Not reported
Final penalty amount: Not reported
Paid penalty amount: Not reported

Regulation violated: SR - 725.193(d)(4)
Area of violation: TSD IS-Ground-Water Monitoring
Date violation determined: 03/31/1986
Date achieved compliance: 08/07/1986
Violation lead agency: State
Enforcement action: WRITTEN INFORMAL
Enforcement action date: 04/03/1986
Enf. disposition status: Not reported
Enf. disp. status date: Not reported
Enforcement lead agency: State
Proposed penalty amount: Not reported
Final penalty amount: Not reported
Paid penalty amount: Not reported

Regulation violated: SR - 725.242(b)
Area of violation: TSD - Financial Requirements
Date violation determined: 03/27/1986
Date achieved compliance: 07/18/1986
Violation lead agency: State
Enforcement action: WRITTEN INFORMAL
Enforcement action date: 04/01/1986
Enf. disposition status: Not reported
Enf. disp. status date: Not reported

Map ID	Site	Database(s)	EPA ID Number
	SHERWIN WILLIAMS CO (Continued)		**1000371369**

Enforcement lead agency: State
Proposed penalty amount: Not reported
Final penalty amount: Not reported
Paid penalty amount: Not reported

Regulation violated: SR - 725.243
Area of violation: TSD - Financial Requirements
Date violation determined: 03/27/1986
Date achieved compliance: 07/18/1986
Violation lead agency: State
Enforcement action: WRITTEN INFORMAL
Enforcement action date: 04/01/1986
Enf. disposition status: Not reported
Enf. disp. status date: Not reported
Enforcement lead agency: State
Proposed penalty amount: Not reported
Final penalty amount: Not reported
Paid penalty amount: Not reported

Regulation violated: SR - 725.131
Area of violation: TSD - Preparedness and Prevention
Date violation determined: 01/17/1986
Date achieved compliance: 10/21/1994
Violation lead agency: State
Enforcement action: Not reported
Enforcement action date: Not reported
Enf. disposition status: Not reported
Enf. disp. status date: Not reported
Enforcement lead agency: Not reported
Proposed penalty amount: Not reported
Final penalty amount: Not reported
Paid penalty amount: Not reported

Regulation violated: SR - 725.116
Area of violation: TSD - General Facility Standards
Date violation determined: 01/17/1986
Date achieved compliance: 10/21/1994
Violation lead agency: State
Enforcement action: Not reported
Enforcement action date: Not reported
Enf. disposition status: Not reported
Enf. disp. status date: Not reported
Enforcement lead agency: Not reported
Proposed penalty amount: Not reported
Final penalty amount: Not reported
Paid penalty amount: Not reported

Regulation violated: SR - 703.154
Area of violation: TSD - General
Date violation determined: 01/17/1986
Date achieved compliance: 10/21/1994
Violation lead agency: State
Enforcement action: Not reported
Enforcement action date: Not reported
Enf. disposition status: Not reported
Enf. disp. status date: Not reported
Enforcement lead agency: Not reported

Map ID	Site	Database(s)	EPA ID Number
	SHERWIN WILLIAMS CO (Continued)		**1000371369**

Proposed penalty amount: Not reported
Final penalty amount: Not reported
Paid penalty amount: Not reported

Regulation violated: Not reported
Area of violation: Generators - General
Date violation determined: 04/25/1985
Date achieved compliance: 07/24/1985
Violation lead agency: State
Enforcement action: WRITTEN INFORMAL
Enforcement action date: 05/10/1985
Enf. disposition status: Not reported
Enf. disp. status date: Not reported
Enforcement lead agency: State
Proposed penalty amount: Not reported
Final penalty amount: Not reported
Paid penalty amount: Not reported

Regulation violated: Not reported
Area of violation: Generators - General
Date violation determined: 04/25/1985
Date achieved compliance: 05/05/1986
Violation lead agency: State
Enforcement action: VIOLATION NOTICE (VN)
Enforcement action date: 06/18/1985
Enf. disposition status: Not reported
Enf. disp. status date: Not reported
Enforcement lead agency: State
Proposed penalty amount: Not reported
Final penalty amount: Not reported
Paid penalty amount: Not reported

Regulation violated: Not reported
Area of violation: Generators - General
Date violation determined: 04/25/1985
Date achieved compliance: 05/05/1986
Violation lead agency: State
Enforcement action: WRITTEN INFORMAL
Enforcement action date: 05/10/1985
Enf. disposition status: Not reported
Enf. disp. status date: Not reported
Enforcement lead agency: State
Proposed penalty amount: Not reported
Final penalty amount: Not reported
Paid penalty amount: Not reported

Regulation violated: Not reported
Area of violation: Generators - General
Date violation determined: 04/25/1985
Date achieved compliance: 07/24/1985
Violation lead agency: State
Enforcement action: VIOLATION NOTICE (VN)
Enforcement action date: 06/18/1985
Enf. disposition status: Not reported
Enf. disp. status date: Not reported
Enforcement lead agency: State
Proposed penalty amount: Not reported

Map ID	Site	Database(s)	EPA ID Number
	SHERWIN WILLIAMS CO (Continued)		**1000371369**

Final penalty amount: Not reported
Paid penalty amount: Not reported

Regulation violated: Not reported
Area of violation: Generators - General
Date violation determined: 01/07/1985
Date achieved compliance: 06/04/1985
Violation lead agency: State
Enforcement action: WRITTEN INFORMAL
Enforcement action date: 02/05/1985
Enf. disposition status: Not reported
Enf. disp. status date: Not reported
Enforcement lead agency: State
Proposed penalty amount: Not reported
Final penalty amount: Not reported
Paid penalty amount: Not reported

Regulation violated: Not reported
Area of violation: Generators - General
Date violation determined: 01/07/1985
Date achieved compliance: 06/04/1985
Violation lead agency: State
Enforcement action: WRITTEN INFORMAL
Enforcement action date: 01/07/1985
Enf. disposition status: Not reported
Enf. disp. status date: Not reported
Enforcement lead agency: State
Proposed penalty amount: Not reported
Final penalty amount: Not reported
Paid penalty amount: Not reported

Regulation violated: Not reported
Area of violation: Generators - General
Date violation determined: 12/14/1984
Date achieved compliance: 12/20/1984
Violation lead agency: State
Enforcement action: WRITTEN INFORMAL
Enforcement action date: 12/10/1984
Enf. disposition status: Not reported
Enf. disp. status date: Not reported
Enforcement lead agency: State
Proposed penalty amount: Not reported
Final penalty amount: Not reported
Paid penalty amount: Not reported

Regulation violated: Not reported
Area of violation: Generators - General
Date violation determined: 09/19/1984
Date achieved compliance: 12/21/1984
Violation lead agency: State
Enforcement action: WRITTEN INFORMAL
Enforcement action date: 11/15/1984
Enf. disposition status: Not reported
Enf. disp. status date: Not reported
Enforcement lead agency: State
Proposed penalty amount: Not reported
Final penalty amount: Not reported

Map ID	Site	Database(s)	EPA ID Number
	SHERWIN WILLIAMS CO (Continued)		**1000371369**

Paid penalty amount: Not reported

Regulation violated: Not reported
Area of violation: Generators - General
Date violation determined: 09/19/1984
Date achieved compliance: 12/21/1984
Violation lead agency: State
Enforcement action: WRITTEN INFORMAL
Enforcement action date: 09/20/1984
Enf. disposition status: Not reported
Enf. disp. status date: Not reported
Enforcement lead agency: State
Proposed penalty amount: Not reported
Final penalty amount: Not reported
Paid penalty amount: Not reported

Regulation violated: Not reported
Area of violation: Generators - General
Date violation determined: 08/17/1984
Date achieved compliance: 12/21/1984
Violation lead agency: State
Enforcement action: WRITTEN INFORMAL
Enforcement action date: 08/20/1984
Enf. disposition status: Not reported
Enf. disp. status date: Not reported
Enforcement lead agency: State
Proposed penalty amount: Not reported
Final penalty amount: Not reported
Paid penalty amount: Not reported

Regulation violated: Not reported
Area of violation: Generators - General
Date violation determined: 08/17/1984
Date achieved compliance: 12/21/1984
Violation lead agency: State
Enforcement action: WRITTEN INFORMAL
Enforcement action date: 09/20/1984
Enf. disposition status: Not reported
Enf. disp. status date: Not reported
Enforcement lead agency: State
Proposed penalty amount: Not reported
Final penalty amount: Not reported
Paid penalty amount: Not reported

Regulation violated: Not reported
Area of violation: Generators - General
Date violation determined: 08/09/1984
Date achieved compliance: 09/13/1984
Violation lead agency: State
Enforcement action: WRITTEN INFORMAL
Enforcement action date: 08/20/1984
Enf. disposition status: Not reported
Enf. disp. status date: Not reported
Enforcement lead agency: State
Proposed penalty amount: Not reported
Final penalty amount: Not reported
Paid penalty amount: Not reported

Map ID	Site	Database(s)	EPA ID Number
	SHERWIN WILLIAMS CO (Continued)		**1000371369**

Regulation violated: Not reported
Area of violation: Generators - General
Date violation determined: 07/16/1984
Date achieved compliance: 12/21/1984
Violation lead agency: State
Enforcement action: WRITTEN INFORMAL
Enforcement action date: 07/19/1984
Enf. disposition status: Not reported
Enf. disp. status date: Not reported
Enforcement lead agency: State
Proposed penalty amount: Not reported
Final penalty amount: Not reported
Paid penalty amount: Not reported

Regulation violated: Not reported
Area of violation: Generators - General
Date violation determined: 05/17/1984
Date achieved compliance: 12/21/1984
Violation lead agency: State
Enforcement action: WRITTEN INFORMAL
Enforcement action date: 02/15/1984
Enf. disposition status: Not reported
Enf. disp. status date: Not reported
Enforcement lead agency: State
Proposed penalty amount: Not reported
Final penalty amount: Not reported
Paid penalty amount: Not reported

Regulation violated: Not reported
Area of violation: Generators - General
Date violation determined: 02/15/1984
Date achieved compliance: 01/24/1985
Violation lead agency: EPA
Enforcement action: INITIAL 3008(A) COMPLIANCE
Enforcement action date: 03/28/1984
Enf. disposition status: Not reported
Enf. disp. status date: Not reported
Enforcement lead agency: EPA
Proposed penalty amount: 9500
Final penalty amount: 9500
Paid penalty amount: Not reported

Regulation violated: Not reported
Area of violation: Generators - General
Date violation determined: 02/15/1984
Date achieved compliance: 01/24/1985
Violation lead agency: EPA
Enforcement action: FINAL 3008(A) COMPLIANCE ORDER
Enforcement action date: 07/30/1984
Enf. disposition status: Not reported
Enf. disp. status date: Not reported
Enforcement lead agency: EPA
Proposed penalty amount: 9500
Final penalty amount: 9500
Paid penalty amount: Not reported

Regulation violated: SR - 725.191

Map ID	Site	Database(s)	EPA ID Number
	SHERWIN WILLIAMS CO (Continued)		**1000371369**

Area of violation: TSD IS-Ground-Water Monitoring
Date violation determined: 11/03/1983
Date achieved compliance: 04/06/1984
Violation lead agency: State
Enforcement action: WRITTEN INFORMAL
Enforcement action date: 12/01/1983
Enf. disposition status: Not reported
Enf. disp. status date: Not reported
Enforcement lead agency: State
Proposed penalty amount: Not reported
Final penalty amount: Not reported
Paid penalty amount: Not reported

Regulation violated: SR - 725.194
Area of violation: TSD IS-Ground-Water Monitoring
Date violation determined: 11/03/1983
Date achieved compliance: 04/06/1984
Violation lead agency: State
Enforcement action: WRITTEN INFORMAL
Enforcement action date: 12/01/1983
Enf. disposition status: Not reported
Enf. disp. status date: Not reported
Enforcement lead agency: State
Proposed penalty amount: Not reported
Final penalty amount: Not reported
Paid penalty amount: Not reported

Regulation violated: SR - 725.193
Area of violation: TSD IS-Ground-Water Monitoring
Date violation determined: 11/03/1983
Date achieved compliance: 04/06/1984
Violation lead agency: State
Enforcement action: WRITTEN INFORMAL
Enforcement action date: 12/01/1983
Enf. disposition status: Not reported
Enf. disp. status date: Not reported
Enforcement lead agency: State
Proposed penalty amount: Not reported
Final penalty amount: Not reported
Paid penalty amount: Not reported

Regulation violated: SR - 725.192
Area of violation: TSD IS-Ground-Water Monitoring
Date violation determined: 11/03/1983
Date achieved compliance: 04/06/1984
Violation lead agency: State
Enforcement action: WRITTEN INFORMAL
Enforcement action date: 12/01/1983
Enf. disposition status: Not reported
Enf. disp. status date: Not reported
Enforcement lead agency: State
Proposed penalty amount: Not reported
Final penalty amount: Not reported
Paid penalty amount: Not reported

Evaluation Action Summary:
Evaluation date: 10/14/2008

Map ID	Site	Database(s)	EPA ID Number
	SHERWIN WILLIAMS CO (Continued)		**1000371369**

Evaluation: NOT A SIGNIFICANT NON-COMPLIER
Area of violation: Not reported
Date achieved compliance: Not reported
Evaluation lead agency: State

Evaluation date: 07/31/2008
Evaluation: NON-FINANCIAL RECORD REVIEW
Area of violation: Federal or State Statute
Date achieved compliance: Not reported
Evaluation lead agency: State

Evaluation date: 07/31/2008
Evaluation: NON-FINANCIAL RECORD REVIEW
Area of violation: TSD IS-Manifest/Records/Reporting
Date achieved compliance: Not reported
Evaluation lead agency: State

Evaluation date: 07/31/2008
Evaluation: SIGNIFICANT NON-COMPLIER
Area of violation: Federal or State Statute
Date achieved compliance: Not reported
Evaluation lead agency: State

Evaluation date: 07/31/2008
Evaluation: SIGNIFICANT NON-COMPLIER
Area of violation: TSD IS-Manifest/Records/Reporting
Date achieved compliance: Not reported
Evaluation lead agency: State

Evaluation date: 06/04/2008
Evaluation: NON-FINANCIAL RECORD REVIEW
Area of violation: TSD IS-Manifest/Records/Reporting
Date achieved compliance: Not reported
Evaluation lead agency: State

Evaluation date: 06/04/2008
Evaluation: NON-FINANCIAL RECORD REVIEW
Area of violation: Federal or State Statute
Date achieved compliance: Not reported
Evaluation lead agency: State

Evaluation date: 03/25/2008
Evaluation: FINANCIAL RECORD REVIEW
Area of violation: Federal or State Statute
Date achieved compliance: Not reported
Evaluation lead agency: State

Evaluation date: 03/25/2008
Evaluation: FINANCIAL RECORD REVIEW
Area of violation: TSD IS-Manifest/Records/Reporting
Date achieved compliance: Not reported
Evaluation lead agency: State

Evaluation date: 07/24/2007
Evaluation: COMPLIANCE EVALUATION INSPECTION ON-SITE
Area of violation: Not reported
Date achieved compliance: Not reported

Map ID	Site	Database(s)	EPA ID Number
	SHERWIN WILLIAMS CO (Continued)		**1000371369**

Evaluation lead agency: State

Evaluation date: 01/23/2007
Evaluation: FINANCIAL RECORD REVIEW
Area of violation: TSD IS-Manifest/Records/Reporting
Date achieved compliance: Not reported
Evaluation lead agency: State

Evaluation date: 01/23/2007
Evaluation: FINANCIAL RECORD REVIEW
Area of violation: Federal or State Statute
Date achieved compliance: Not reported
Evaluation lead agency: State

Evaluation date: 07/03/2002
Evaluation: FINANCIAL RECORD REVIEW
Area of violation: Not reported
Date achieved compliance: Not reported
Evaluation lead agency: State

Evaluation date: 08/18/1995
Evaluation: GROUNDWATER MONITORING EVALUATION
Area of violation: TSD IS-Ground-Water Monitoring
Date achieved compliance: 11/06/1997
Evaluation lead agency: State

Evaluation date: 03/27/1995
Evaluation: FINANCIAL RECORD REVIEW
Area of violation: TSD - Financial Requirements
Date achieved compliance: 11/06/1997
Evaluation lead agency: State

Evaluation date: 03/27/1995
Evaluation: FINANCIAL RECORD REVIEW
Area of violation: TSD - Closure/Post-Closure
Date achieved compliance: 11/06/1997
Evaluation lead agency: State

Evaluation date: 01/18/1995
Evaluation: FOLLOW-UP INSPECTION
Area of violation: Not reported
Date achieved compliance: Not reported
Evaluation lead agency: State

Evaluation date: 09/22/1994
Evaluation: COMPLIANCE EVALUATION INSPECTION ON-SITE
Area of violation: Generators - Pre-transport
Date achieved compliance: 02/14/1995
Evaluation lead agency: State

Evaluation date: 09/22/1994
Evaluation: COMPLIANCE EVALUATION INSPECTION ON-SITE
Area of violation: Not reported
Date achieved compliance: Not reported
Evaluation lead agency: State

Evaluation date: 09/22/1994

Map ID	Site	Database(s)	EPA ID Number
	SHERWIN WILLIAMS CO (Continued)		**1000371369**

Evaluation: FOLLOW-UP INSPECTION
Area of violation: Generators - Pre-transport
Date achieved compliance: 02/14/1995
Evaluation lead agency: State

Evaluation date: 04/20/1994
Evaluation: FINANCIAL RECORD REVIEW
Area of violation: TSD - Closure/Post-Closure
Date achieved compliance: 11/06/1997
Evaluation lead agency: State

Evaluation date: 04/20/1994
Evaluation: FINANCIAL RECORD REVIEW
Area of violation: TSD - Financial Requirements
Date achieved compliance: 11/06/1997
Evaluation lead agency: State

Evaluation date: 02/14/1992
Evaluation: CASE DEVELOPMENT INSPECTION
Area of violation: TSD - Tank System Standards
Date achieved compliance: 11/06/1997
Evaluation lead agency: EPA

Evaluation date: 02/14/1992
Evaluation: CASE DEVELOPMENT INSPECTION
Area of violation: TSD - Contingency Plan and Emergency Procedures
Date achieved compliance: 11/06/1997
Evaluation lead agency: EPA

Evaluation date: 02/14/1992
Evaluation: CASE DEVELOPMENT INSPECTION
Area of violation: Permits - Application
Date achieved compliance: 11/06/1997
Evaluation lead agency: EPA

Evaluation date: 02/14/1992
Evaluation: CASE DEVELOPMENT INSPECTION
Area of violation: LDR - General
Date achieved compliance: 11/06/1997
Evaluation lead agency: EPA

Evaluation date: 02/14/1992
Evaluation: CASE DEVELOPMENT INSPECTION
Area of violation: TSD - Container Use and Management
Date achieved compliance: 11/06/1997
Evaluation lead agency: EPA

Evaluation date: 02/14/1992
Evaluation: CASE DEVELOPMENT INSPECTION
Area of violation: TSD - Closure/Post-Closure
Date achieved compliance: 11/06/1997
Evaluation lead agency: EPA

Evaluation date: 02/14/1992
Evaluation: CASE DEVELOPMENT INSPECTION
Area of violation: Generators - General
Date achieved compliance: 11/06/1997

Map ID	Site	Database(s)	EPA ID Number
	SHERWIN WILLIAMS CO (Continued)		**1000371369**

Evaluation lead agency: EPA

Evaluation date: 02/14/1992
Evaluation: CASE DEVELOPMENT INSPECTION
Area of violation: TSD - General
Date achieved compliance: 11/06/1997
Evaluation lead agency: EPA

Evaluation date: 02/14/1992
Evaluation: CASE DEVELOPMENT INSPECTION
Area of violation: TSD - Financial Requirements
Date achieved compliance: 11/06/1997
Evaluation lead agency: EPA

Evaluation date: 02/14/1992
Evaluation: CASE DEVELOPMENT INSPECTION
Area of violation: TSD - Manifest/Records/Reporting
Date achieved compliance: 11/06/1997
Evaluation lead agency: EPA

Evaluation date: 01/08/1988
Evaluation: FOLLOW-UP INSPECTION
Area of violation: Not reported
Date achieved compliance: Not reported
Evaluation lead agency: State

Evaluation date: 08/05/1987
Evaluation: COMPLIANCE EVALUATION INSPECTION ON-SITE
Area of violation: Generators - Pre-transport
Date achieved compliance: 02/05/1988
Evaluation lead agency: State

Evaluation date: 10/10/1986
Evaluation: COMPLIANCE EVALUATION INSPECTION ON-SITE
Area of violation: Generators - General
Date achieved compliance: 02/26/1987
Evaluation lead agency: State

Evaluation date: 03/31/1986
Evaluation: NON-FINANCIAL RECORD REVIEW
Area of violation: TSD IS-Ground-Water Monitoring
Date achieved compliance: 08/07/1986
Evaluation lead agency: State

Evaluation date: 03/27/1986
Evaluation: FINANCIAL RECORD REVIEW
Area of violation: TSD - Financial Requirements
Date achieved compliance: 07/18/1986
Evaluation lead agency: State

Evaluation date: 01/17/1986
Evaluation: COMPLIANCE EVALUATION INSPECTION ON-SITE
Area of violation: TSD - General Facility Standards
Date achieved compliance: 10/21/1994
Evaluation lead agency: State

Evaluation date: 01/17/1986

Map ID	Site	Database(s)	EPA ID Number
	SHERWIN WILLIAMS CO (Continued)		**1000371369**

Evaluation: COMPLIANCE EVALUATION INSPECTION ON-SITE
Area of violation: TSD - Preparedness and Prevention
Date achieved compliance: 10/21/1994
Evaluation lead agency: State

Evaluation date: 01/17/1986
Evaluation: COMPLIANCE EVALUATION INSPECTION ON-SITE
Area of violation: TSD - General
Date achieved compliance: 10/21/1994
Evaluation lead agency: State

Evaluation date: 04/25/1985
Evaluation: COMPLIANCE EVALUATION INSPECTION ON-SITE
Area of violation: Generators - General
Date achieved compliance: 07/24/1985
Evaluation lead agency: State

Evaluation date: 04/25/1985
Evaluation: COMPLIANCE EVALUATION INSPECTION ON-SITE
Area of violation: Generators - General
Date achieved compliance: 05/05/1986
Evaluation lead agency: State

Evaluation date: 01/07/1985
Evaluation: NON-FINANCIAL RECORD REVIEW
Area of violation: Generators - General
Date achieved compliance: 06/04/1985
Evaluation lead agency: State

Evaluation date: 12/14/1984
Evaluation: NON-FINANCIAL RECORD REVIEW
Area of violation: Generators - General
Date achieved compliance: 12/20/1984
Evaluation lead agency: State

Evaluation date: 10/23/1984
Evaluation: GROUNDWATER MONITORING EVALUATION
Area of violation: Not reported
Date achieved compliance: Not reported
Evaluation lead agency: State

Evaluation date: 09/19/1984
Evaluation: FINANCIAL RECORD REVIEW
Area of violation: Generators - General
Date achieved compliance: 12/21/1984
Evaluation lead agency: State

Evaluation date: 09/19/1984
Evaluation: COMPLIANCE SCHEDULE EVALUATION
Area of violation: Generators - General
Date achieved compliance: 12/21/1984
Evaluation lead agency: State

Evaluation date: 08/17/1984
Evaluation: COMPLIANCE SCHEDULE EVALUATION
Area of violation: Generators - General
Date achieved compliance: 12/21/1984

Map ID	Site	Database(s)	EPA ID Number
	SHERWIN WILLIAMS CO (Continued)		**1000371369**

Evaluation lead agency: State

Evaluation date: 08/17/1984
Evaluation: FINANCIAL RECORD REVIEW
Area of violation: Generators - General
Date achieved compliance: 12/21/1984
Evaluation lead agency: State

Evaluation date: 08/09/1984
Evaluation: COMPLIANCE EVALUATION INSPECTION ON-SITE
Area of violation: Generators - General
Date achieved compliance: 09/13/1984
Evaluation lead agency: State

Evaluation date: 07/16/1984
Evaluation: NON-FINANCIAL RECORD REVIEW
Area of violation: Generators - General
Date achieved compliance: 12/21/1984
Evaluation lead agency: State

Evaluation date: 07/16/1984
Evaluation: FINANCIAL RECORD REVIEW
Area of violation: Generators - General
Date achieved compliance: 12/21/1984
Evaluation lead agency: State

Evaluation date: 05/17/1984
Evaluation: FINANCIAL RECORD REVIEW
Area of violation: Generators - General
Date achieved compliance: 12/21/1984
Evaluation lead agency: State

Evaluation date: 02/15/1984
Evaluation: FINANCIAL RECORD REVIEW
Area of violation: Generators - General
Date achieved compliance: 01/24/1985
Evaluation lead agency: EPA

Evaluation date: 11/03/1983
Evaluation: GROUNDWATER MONITORING EVALUATION
Area of violation: TSD IS-Ground-Water Monitoring
Date achieved compliance: 04/06/1984
Evaluation lead agency: State

113	**SHERWIN-WILLIAMS COMPANY BOILERHOUSE COMPLEX** **603 EAST KENSINGTON AVENUE** **CHICAGO, IL 60628**	**SRP**	**S111678029** **N/A**

SRP:
IL EPA Id: 0316500003
US EPA Id: ILD005456439
Longitude: -87.60814
Latitude: 41.68350
Contact Name: Gordon Kuntz
Contact Address: 101 Prospect Avenue, NW
Contact Address2: Not reported
Contact City,St,Zip: Cleveland, OH 44115-
Contact Phone: (216) 566-2889
Date Enrolled: 02/21/2012

Map ID	Site	Database(s)	EPA ID Number

SHERWIN-WILLIAMS COMPANY BOILERHOUSE COMPLEX (Continued) **S111678029**

Point Of Contact:	Jennifer Troast
Consultant Company:	Weston Solutions
Consultant Address:	750 East Bunker Court
Consultant Address2:	Suite 500
Consultant City,St,Zip:	Vernon Hills, IL 60061-
Consultant Phone:	(847) 918-4068
Proj Mgr Assigned:	Hall
Sec. 4 Letter Date:	Not reported
NFR Recorded:	Not reported
Active:	True
Total Acres:	2.870
No Further Remediation Letter Dt:	Not reported
Remediation Applicant Co:	The Sherwin-Williams Company
Remediation Applicant Title:	Mr.
Remediation Applicant Name:	Not reported
Remediation Applicant Company:	Not reported
Remediation Applicant Address:	Not reported
Remediation Applicant Address 2:	Not reported
Remediation Applicant City,St,Zip:	Not reported
Illinois EPA:	Not reported
Site Name:	Not reported
NFR Letter:	Not reported
NFR Letter Date Recorded:	Not reported
Site Type:	Not reported
Comprehensive/Focused:	Not reported
Institutional Controls:	Not reported
Barrier:	Not reported
Worker Caution:	Not reported
Acres:	Not reported

---

115 **US SCRAP** **SWF/LF** **1008113237**
391 E KENSINGTON **N/A**
CHICAGO, IL 60628

IL WMRC_LF:

Region:	WMRC
General:	Not reported
IEPA ID Number:	316000022
Municipal Waste:	Not reported
Provisional IEPA ID:	Not reported
Septic:	Not reported
NIPC Map Number:	135
Animal:	Not reported
Owner Name:	U S SCRAP
Pathological:	Not reported
Operator:	U S SCRAP
Industrial:	Not reported
PO Box:	Not reported
Foundry Sand:	Not reported
Incinerator Ash:	Not reported
Slag:	Not reported
Hazardous:	Not reported
Hazardous Liquid:	Not reported
Radiation:	Not reported
Demolition:	X
Lat/Long:	414000/873600
Landscaping:	Not reported

Map ID	Site	Database(s)	EPA ID Number
	US SCRAP (Continued)		**1008113237**

Oil Field:	Not reported
Primemer ID:	3
Special:	Not reported
Township:	37N
Other:	Not reported
Range:	14E
Unknown:	Not reported
Section:	27
Quarter Section1:	NW
Quarter Section2:	Not reported
Quarter Section3:	Not reported
Quarter Section4:	Not reported
IEPA:	X
ISGS:	Not reported
PollutionControlBoard:	Not reported
IDM&M:	Not reported
DPH:	Not reported
Operational Status:	CLOSED NO FINAL COVER
Local Agency:	Not reported
Permit Status:	UNPERMITTED UNAUTHORIZED
Agency:	NIPC
IEPA Permit Date:	10174
Source Other:	Not reported
Close Date:	73074
Reaction:	Not reported
RCRA Facility:	Not reported
Date Discover:	Not reported
GW Monitoring:	YES
Date Cleaned:	Not reported
FD Site:	Not reported
Offsite Waste:	Not reported
Landfill Size:	Not reported
Random Dump:	Not reported
Size Fill:	Not reported
Open Dump:	Not reported
Leachate Collected:	Not reported
Abandonment:	Not reported
Other:	Not reported
Recompacted Clay:	Not reported
In-situ Clay:	Not reported
Secured Containers:	Not reported
Combination:	Not reported
Landfill:	X
None:	Not reported
Incineration:	Not reported
Other:	Not reported
Survace Impoundment:	Not reported
Land Application:	Not reported

Map ID	Site	Database(s)	EPA ID Number
115	**U.S. SCRAP** **391 EAST KENSINGTON** **CHICAGO, IL 60628**	**SSU**	**S101467254** **N/A**

SSU:

Facility ID:	0316000022
Facility Type:	Manufacturer - Industrial
Lat/Long:	41.6839332 / -87.613449
Directions:	Take I-55 North.
Region:	Des Plaines
Current Program:	USEPA
Project Manager:	Nickell
Community Relations:	McGinnis
SSU Status:	Transferred
US EPA Id:	ILD980679484
FOS:	NA
Year Completed:	Not reported
Year Entered:	Not reported
Site Size:	9

116	**GONNELLA BAKING CO** **318 E KENSINGTON** **CHICAGO, IL 60628**	**RCRA-SQG**	**1001218857** **ILR000049858**

RCRA-SQG:

Date form received by agency:	04/07/1998
Facility name:	GONNELLA BAKING CO
Facility address:	318 E KENSINGTON CHICAGO, IL 60628
EPA ID:	ILR000049858
Contact:	HOUSTON BICKHEM
Contact address:	318 E KENSINGTON CHICAGO, IL 60628
Contact country:	US
Contact telephone:	(773) 821-1783
Contact email:	Not reported
EPA Region:	05
Classification:	Small Small Quantity Generator
Description:	Handler: generates more than 100 and less than 1000 kg of hazardous waste during any calendar month and accumulates less than 6000 kg of hazardous waste at any time; or generates 100 kg or less of hazardous waste during any calendar month, and accumulates more than 1000 kg of hazardous waste at any time

Owner/Operator Summary:

Owner/operator name:	GONNELA BAKING
Owner/operator address:	318 E KENSINGTON CHICAGO, IL 60628
Owner/operator country:	Not reported
Owner/operator telephone:	(773) 821-1783
Legal status:	Private
Owner/Operator Type:	Owner
Owner/Op start date:	Not reported
Owner/Op end date:	Not reported

Handler Activities Summary:

U.S. importer of hazardous waste:	No
Mixed waste (haz. and radioactive):	No
Recycler of hazardous waste:	No

Map ID	Site	Database(s)	EPA ID Number

GONNELLA BAKING CO (Continued) **1001218857**

Transporter of hazardous waste:	No
Treater, storer or disposer of HW:	No
Underground injection activity:	No
On-site burner exemption:	No
Furnace exemption:	No
Used oil fuel burner:	No
Used oil processor:	No
User oil refiner:	No
Used oil fuel marketer to burner:	No
Used oil Specification marketer:	No
Used oil transfer facility:	No
Used oil transporter:	No

Hazardous Waste Summary:

Waste code:	D001
Waste name:	IGNITABLE HAZARDOUS WASTES ARE THOSE WASTES WHICH HAVE A FLASHPOINT OF LESS THAN 140 DEGREES FAHRENHEIT AS DETERMINED BY A PENSKY-MARTENS CLOSED CUP FLASH POINT TESTER. ANOTHER METHOD OF DETERMINING THE FLASH POINT OF A WASTE IS TO REVIEW THE MATERIAL SAFETY DATA SHEET, WHICH CAN BE OBTAINED FROM THE MANUFACTURER OR DISTRIBUTOR OF THE MATERIAL. LACQUER THINNER IS AN EXAMPLE OF A COMMONLY USED SOLVENT WHICH WOULD BE CONSIDERED AS IGNITABLE HAZARDOUS WASTE.
Waste code:	D002
Waste name:	A WASTE WHICH HAS A PH OF LESS THAN 2 OR GREATER THAN 12.5 IS CONSIDERED TO BE A CORROSIVE HAZARDOUS WASTE. SODIUM HYDROXIDE, A CAUSTIC SOLUTION WITH A HIGH PH, IS OFTEN USED BY INDUSTRIES TO CLEAN OR DEGREASE PARTS. HYDROCHLORIC ACID, A SOLUTION WITH A LOW PH, IS USED BY MANY INDUSTRIES TO CLEAN METAL PARTS PRIOR TO PAINTING. WHEN THESE CAUSTIC OR ACID SOLUTIONS BECOME CONTAMINATED AND MUST BE DISPOSED, THE WASTE WOULD BE A CORROSIVE HAZARDOUS WASTE.
Violation Status:	No violations found

---

117 **SPILLS** **S111895505**

162 E KENSINGTON AVE **N/A**
CHICAGO, IL

SPILLS:

Incident ID:	19960207
Incident Date:	Not reported
Date Received:	02/07/1996
Facility Address:	162 E KENSINGTON AVE
Facility City:	CHICAGO
PRP Name:	KENSINGTON SERVICE STATION
AC:	Not reported

Map ID	Site	Database(s)	EPA ID Number
117	**KENSINGTON SERV STATION** **162 E KENSINGTON** **CHICAGO, IL 60628**	**LUST**	**1001086793** **ILR000015131**

LUST:

Incident Num:	960207
IL EPA Id:	0316505018
Product:	Gasoline
IEMA Date:	02/07/1996
Project Manager:	NOT ASSIGNED
Project Manager Phone:	Not reported
Email:	Not reported
PRP Name:	Kensington Service Station
PRP Contact:	Hector Vasquez
PRP Address:	162 East Kensington Ave.
PRP City,St,Zip:	Chicago, IL 60628
PRP Phone:	Not reported
Site Classification:	Not reported
Section 57.5(g) Letter:	732
Date Section 57.5(g) Letter:	Not reported
Non LUST Determination Letter:	Not reported
20 Report Received:	Not reported
45 Report Received:	Not reported
NFA/NFR Letter:	**Not reported**
NFR Date Recorded:	Not reported

117	**KENSINGTON SERVICE STATION** **162 E KENSINGTON** **CHICAGO, IL 60473**	**UST**	**U003042181** **N/A**

UST:

Facility ID:	2034581
Facility Status:	CLOSED
Facility Type:	**GOLF COURSE**
Owner Name:	Kensington Service Station
Owner Id:	U0024426
Owner Address:	162 E Kensington
Owner City,St,Zip:	Chicago, IL 60473
Tank Number:	1
Tank Capacity:	2000
Tank Substance:	Gasoline
Last Used Date:	1/1/1983
OSFM First Notify Date:	11/30/1995
Tank Status:	**Removed**
Red Tag Issue Date:	Not reported
Install Date:	1/1/1901
Green Tag Decal:	**Not reported**
Green Tag Issue Date:	**Not reported**
Green Tag Expire Date:	**Not reported**
Self Service Permit Inspection Date:	**Not reported**
Self Service Permit Expire Date:	**Not reported**
Fee Due:	Not reported
Tank Number:	2
Tank Capacity:	2000
Tank Substance:	Gasoline
Last Used Date:	1/1/1983
OSFM First Notify Date:	11/30/1995

Map ID	Site	Database(s)	EPA ID Number

KENSINGTON SERVICE STATION (Continued) **U003042181**

Tank Status:	**Removed**
Red Tag Issue Date:	Not reported
Install Date:	1/1/1901
Green Tag Decal:	**Not reported**
Green Tag Issue Date:	**Not reported**
Green Tag Expire Date:	**Not reported**
Self Service Permit Inspection Date:	**Not reported**
Self Service Permit Expire Date:	**Not reported**
Fee Due:	Not reported

Tank Number:	3
Tank Capacity:	2000
Tank Substance:	Gasoline
Last Used Date:	1/1/1983
OSFM First Notify Date:	11/30/1995
Tank Status:	**Removed**
Red Tag Issue Date:	Not reported
Install Date:	1/1/1901
Green Tag Decal:	**Not reported**
Green Tag Issue Date:	**Not reported**
Green Tag Expire Date:	**Not reported**
Self Service Permit Inspection Date:	**Not reported**
Self Service Permit Expire Date:	**Not reported**
Fee Due:	Not reported

---

118 **0707 CLARK SER STATION** **UST** **U000172648**
11555 S MICHIGAN AVE **N/A**
CHICAGO, IL 60628

UST:

Facility ID:	2010017
Facility Status:	CLOSED
Facility Type:	**NONE**
Owner Name:	Clark Retail Enterprises, Inc.
Owner Id:	U0003073
Owner Address:	3003 Butterfield Road, Suite 300
Owner City,St,Zip:	Oak Brook, IL 60523

Tank Number:	1
Tank Capacity:	6000
Tank Substance:	Gasoline
Last Used Date:	Not reported
OSFM First Notify Date:	5/2/1986
Tank Status:	**Removed**
Red Tag Issue Date:	Not reported
Install Date:	Not reported
Green Tag Decal:	**Not reported**
Green Tag Issue Date:	**Not reported**
Green Tag Expire Date:	**Not reported**
Self Service Permit Inspection Date:	**Not reported**
Self Service Permit Expire Date:	**Not reported**
Fee Due:	Not reported

Tank Number:	2
Tank Capacity:	6000
Tank Substance:	Gasoline

Map ID	Site	Database(s)	EPA ID Number

0707 CLARK SER STATION (Continued) **U000172648**

Last Used Date:	Not reported
OSFM First Notify Date:	5/2/1986
Tank Status:	**Removed**
Red Tag Issue Date:	Not reported
Install Date:	Not reported
Green Tag Decal:	**Not reported**
Green Tag Issue Date:	**Not reported**
Green Tag Expire Date:	**Not reported**
Self Service Permit Inspection Date:	**Not reported**
Self Service Permit Expire Date:	**Not reported**
Fee Due:	Not reported

Tank Number:	3
Tank Capacity:	7500
Tank Substance:	Gasoline
Last Used Date:	Not reported
OSFM First Notify Date:	5/2/1986
Tank Status:	**Removed**
Red Tag Issue Date:	Not reported
Install Date:	Not reported
Green Tag Decal:	**Not reported**
Green Tag Issue Date:	**Not reported**
Green Tag Expire Date:	**Not reported**
Self Service Permit Inspection Date:	**Not reported**
Self Service Permit Expire Date:	**Not reported**
Fee Due:	Not reported

---

118 **CLARK OIL & REFINING** **LUST** **S104525658**
11555 SOUTH MICHIGAN AVE. **N/A**
CHICAGO, IL 60628

LUST:

Incident Num:	912512
IL EPA Id:	0316535008
Product:	Gasoline
IEMA Date:	09/05/1991
Project Manager:	Lowder
Project Manager Phone:	(217) 785-5734
Email:	Mike.Lowder@illinois.gov
PRP Name:	Clark Oil & Refining
PRP Contact:	Johnna VanKeuran
PRP Address:	8182 Maryland Ave.
PRP City,St,Zip:	Clayton, MO 63105-3721
PRP Phone:	3147520533
Site Classification:	Not reported
Section 57.5(g) Letter:	731
Date Section 57.5(g) Letter:	Not reported
Non LUST Determination Letter:	Not reported
20 Report Received:	Not reported
45 Report Received:	05/28/1992
NFA/NFR Letter:	**01/09/1995**
NFR Date Recorded:	Not reported

Map ID	Site	Database(s)	EPA ID Number
120	**MICHIGAN CITGO** **11600 S MICHIGAN AVE** **CHICAGO, IL 60628**	**UST**	**U001142786** **N/A**

UST:

Facility ID:	2017681
Facility Status:	ACTIVE
Facility Type:	**SELF-SERVICE STATION**
Owner Name:	Michigan Citgo, Inc.
Owner Id:	U0031233
Owner Address:	11600 S Michigan Ave
Owner City,St,Zip:	Chicago, IL 60628

Tank Number:	1
Tank Capacity:	12000
Tank Substance:	Gasoline
Last Used Date:	Not reported
OSFM First Notify Date:	11/10/1986
Tank Status:	**Currently in use**
Red Tag Issue Date:	Not reported
Install Date:	Not reported
Green Tag Decal:	**M003457**
Green Tag Issue Date:	**8/24/2011**
Green Tag Expire Date:	**12/31/2013**
Self Service Permit Inspection Date:	**Not reported**
Self Service Permit Expire Date:	**Not reported**
Fee Due:	$0.00

Tank Number:	2
Tank Capacity:	15000
Tank Substance:	Gasoline
Last Used Date:	Not reported
OSFM First Notify Date:	11/10/1986
Tank Status:	**Currently in use**
Red Tag Issue Date:	Not reported
Install Date:	Not reported
Green Tag Decal:	**M003457**
Green Tag Issue Date:	**8/24/2011**
Green Tag Expire Date:	**12/31/2013**
Self Service Permit Inspection Date:	**Not reported**
Self Service Permit Expire Date:	**Not reported**
Fee Due:	$0.00

Tank Number:	3
Tank Capacity:	12000
Tank Substance:	Gasoline
Last Used Date:	Not reported
OSFM First Notify Date:	11/10/1986
Tank Status:	**Currently in use**
Red Tag Issue Date:	Not reported
Install Date:	Not reported
Green Tag Decal:	**M003457**
Green Tag Issue Date:	**8/24/2011**
Green Tag Expire Date:	**12/31/2013**
Self Service Permit Inspection Date:	**Not reported**
Self Service Permit Expire Date:	**Not reported**
Fee Due:	$0.00

Map ID	Site	Database(s)	EPA ID Number
	MICHIGAN CITGO (Continued)		**U001142786**

Tank Number:	4
Tank Capacity:	6000
Tank Substance:	Kerosene
Last Used Date:	Not reported
OSFM First Notify Date:	11/10/1986
Tank Status:	**Currently in use**
Red Tag Issue Date:	Not reported
Install Date:	Not reported
Green Tag Decal:	**M003457**
Green Tag Issue Date:	**8/24/2011**
Green Tag Expire Date:	**12/31/2013**
Self Service Permit Inspection Date:	**Not reported**
Self Service Permit Expire Date:	**Not reported**
Fee Due:	$0.00

122	**STUARTS CHEMICAL & PAINT** **11740 FRONT ST.** **CHICAGO, IL 60628**	**LUST**	**S104002394** **N/A**

LUST:

Incident Num:	900054
IL EPA Id:	0316005286
Product:	Non Petro
IEMA Date:	01/05/1990
Project Manager:	Heaton
Project Manager Phone:	(217) 524-3312
Email:	Mike.Heaton@illinois.gov
PRP Name:	Stuarts Ind.
PRP Contact:	Marla Kowlaski
PRP Address:	11740 Front St.
PRP City,St,Zip:	Chicago, IL 60628
PRP Phone:	Not reported
Site Classification:	Not reported
Section 57.5(g) Letter:	731
Date Section 57.5(g) Letter:	Not reported
Non LUST Determination Letter:	Not reported
20 Report Received:	Not reported
45 Report Received:	Not reported
NFA/NFR Letter:	**Not reported**
NFR Date Recorded:	Not reported

123	**SONGHAI LEARNING INSTITUTE** **11725 S PERRY AVE** **CHICAGO, IL 60628**	**RCRA-CESQG**	**1004696903** **ILR000059832**

RCRA-CESQG:

Date form received by agency:	12/15/1998
Facility name:	SONGHAI LEARNING INSTITUTE
Facility address:	11725 S PERRY AVE CHICAGO, IL 60628
EPA ID:	ILR000059832
Mailing address:	8501 W 191ST ST BOX 10 MOKENA, IL 60448
Contact:	THOMAS CONNELLY
Contact address:	8501 W 191ST ST BOX 10

Map ID	Site	Database(s)	EPA ID Number

SONGHAI LEARNING INSTITUTE (Continued) **1004696903**

MOKENA, IL 60448
Contact country: US
Contact telephone: (708) 923-0202
Contact email: Not reported
EPA Region: 05
Classification: Conditionally Exempt Small Quantity Generator
Description: Handler: generates 100 kg or less of hazardous waste per calendar month, and accumulates 1000 kg or less of hazardous waste at any time; or generates 1 kg or less of acutely hazardous waste per calendar month, and accumulates at any time: 1 kg or less of acutely hazardous waste; or 100 kg or less of any residue or contaminated soil, waste or other debris resulting from the cleanup of a spill, into or on any land or water, of acutely hazardous waste; or generates 100 kg or less of any residue or contaminated soil, waste or other debris resulting from the cleanup of a spill, into or on any land or water, of acutely hazardous waste during any calendar month, and accumulates at any time: 1 kg or less of acutely hazardous waste; or 100 kg or less of any residue or contaminated soil, waste or other debris resulting from the cleanup of a spill, into or on any land or water, of acutely hazardous waste

Owner/Operator Summary:
Owner/operator name: CHICGO PUBLIC SCHOOLS
Owner/operator address: 1819 W PERSHING RD 6WW
CHICAGO, IL 60609
Owner/operator country: Not reported
Owner/operator telephone: (773) 535-7038
Legal status: District
Owner/Operator Type: Owner
Owner/Op start date: Not reported
Owner/Op end date: Not reported

Handler Activities Summary:
U.S. importer of hazardous waste: No
Mixed waste (haz. and radioactive): No
Recycler of hazardous waste: No
Transporter of hazardous waste: No
Treater, storer or disposer of HW: No
Underground injection activity: No
On-site burner exemption: No
Furnace exemption: No
Used oil fuel burner: No
Used oil processor: No
User oil refiner: No
Used oil fuel marketer to burner: No
Used oil Specification marketer: No
Used oil transfer facility: No
Used oil transporter: No

Hazardous Waste Summary:
Waste code: D006
Waste name: CADMIUM

Waste code: D008
Waste name: LEAD

Map ID	Site	Database(s)	EPA ID Number
	SONGHAI LEARNING INSTITUTE (Continued)		**1004696903**

Waste code: D009
Waste name: MERCURY

Violation Status: No violations found

125	**AMERICAN CLYBOURN FINISHING CO** **11730 S FRONT ST** **CHICAGO, IL 60628**	**RCRA-CESQG**	**1000359773** **ILT180010019**

RCRA-CESQG:

Date form received by agency:	04/14/1995
Facility name:	AMERICAN CLYBOURN FINISHING CO
Facility address:	11730 S FRONT ST CHICAGO, IL 60628
EPA ID:	ILT180010019
Contact:	Not reported
Contact address:	Not reported Not reported
Contact country:	Not reported
Contact telephone:	Not reported
Contact email:	Not reported
EPA Region:	05
Land type:	Facility is not located on Indian land. Additional information is not known.
Classification:	Conditionally Exempt Small Quantity Generator
Description:	Handler: generates 100 kg or less of hazardous waste per calendar month, and accumulates 1000 kg or less of hazardous waste at any time; or generates 1 kg or less of acutely hazardous waste per calendar month, and accumulates at any time: 1 kg or less of acutely hazardous waste; or 100 kg or less of any residue or contaminated soil, waste or other debris resulting from the cleanup of a spill, into or on any land or water, of acutely hazardous waste; or generates 100 kg or less of any residue or contaminated soil, waste or other debris resulting from the cleanup of a spill, into or on any land or water, of acutely hazardous waste during any calendar month, and accumulates at any time: 1 kg or less of acutely hazardous waste; or 100 kg or less of any residue or contaminated soil, waste or other debris resulting from the cleanup of a spill, into or on any land or water, of acutely hazardous waste

Owner/Operator Summary:

Owner/operator name:	FRANK J COLLINS
Owner/operator address:	ADDRESS NOT REPORTED CITY NOT REPORTED, AK 99998
Owner/operator country:	Not reported
Owner/operator telephone:	(312) 555-1212
Legal status:	Private
Owner/Operator Type:	Owner
Owner/Op start date:	Not reported
Owner/Op end date:	Not reported

Owner/operator name:	NAME NOT REPORTED
Owner/operator address:	ADDRESS NOT REPORTED CITY NOT REPORTED, AK 99998
Owner/operator country:	Not reported
Owner/operator telephone:	(312) 555-1212
Legal status:	Private
Owner/Operator Type:	Operator
Owner/Op start date:	Not reported

Map ID	Site	Database(s)	EPA ID Number

AMERICAN CLYBOURN FINISHING CO (Continued) **1000359773**

Owner/Op end date: Not reported

Handler Activities Summary:
U.S. importer of hazardous waste: No
Mixed waste (haz. and radioactive): No
Recycler of hazardous waste: No
Transporter of hazardous waste: No
Treater, storer or disposer of HW: No
Underground injection activity: No
On-site burner exemption: No
Furnace exemption: No
Used oil fuel burner: No
Used oil processor: No
User oil refiner: No
Used oil fuel marketer to burner: No
Used oil Specification marketer: No
Used oil transfer facility: No
Used oil transporter: No

Historical Generators:
Date form received by agency: 08/19/1980
Facility name: AMERICAN CLYBOURN FINISHING CO
Classification: Large Quantity Generator

Hazardous Waste Summary:
Waste code: F001
Waste name: THE FOLLOWING SPENT HALOGENATED SOLVENTS USED IN DEGREASING: TETRACHLOROETHYLENE, TRICHLOROETHYLENE, METHYLENE CHLORIDE, 1,1,1-TRICHLOROETHANE, CARBON TETRACHLORIDE, AND CHLORINATED FLUOROCARBONS; ALL SPENT SOLVENT MIXTURES/BLENDS USED IN DEGREASING CONTAINING, BEFORE USE, A TOTAL OF TEN PERCENT OR MORE (BY VOLUME) OF ONE OR MORE OF THE ABOVE HALOGENATED SOLVENTS OR THOSE SOLVENTS LISTED IN F002, F004, AND F005, AND STILL BOTTOMS FROM THE RECOVERY OF THESE SPENT SOLVENTS AND SPENT SOLVENT MIXTURES.

Violation Status: No violations found

Evaluation Action Summary:
Evaluation date: 02/28/1995
Evaluation: COMPLIANCE EVALUATION INSPECTION ON-SITE
Area of violation: Not reported
Date achieved compliance: Not reported
Evaluation lead agency: State

Evaluation date: 06/23/1993
Evaluation: COMPLIANCE EVALUATION INSPECTION ON-SITE
Area of violation: Not reported
Date achieved compliance: Not reported
Evaluation lead agency: State

Map ID	Site	Database(s)	EPA ID Number
125	**STUART INDUSTRIAL COATINGS INC** **11740 S FRONT ST** **CHICAGO, IL 60628**	**RCRA-SQG**	**1000614197** **ILD984845073**

RCRA-SQG:

Date form received by agency:	11/19/1991
Facility name:	STUART INDUSTRIAL COATINGS INC
Facility address:	11740 S FRONT ST CHICAGO, IL 60628
EPA ID:	ILD984845073
Contact:	CHARLES KOWALSKI
Contact address:	11740 S FRONT ST CHICAGO, IL 60628
Contact country:	US
Contact telephone:	(312) 928-0202
Contact email:	Not reported
EPA Region:	05
Land type:	Private
Classification:	Small Small Quantity Generator
Description:	Handler: generates more than 100 and less than 1000 kg of hazardous waste during any calendar month and accumulates less than 6000 kg of hazardous waste at any time; or generates 100 kg or less of hazardous waste during any calendar month, and accumulates more than 1000 kg of hazardous waste at any time

Owner/Operator Summary:

Owner/operator name:	KOWALSKI CHARLES J
Owner/operator address:	11740 S FRONT ST CHICAGO, IL 60628
Owner/operator country:	Not reported
Owner/operator telephone:	(312) 928-0202
Legal status:	Private
Owner/Operator Type:	Owner
Owner/Op start date:	Not reported
Owner/Op end date:	Not reported

Handler Activities Summary:

U.S. importer of hazardous waste:	No
Mixed waste (haz. and radioactive):	No
Recycler of hazardous waste:	No
Transporter of hazardous waste:	No
Treater, storer or disposer of HW:	No
Underground injection activity:	No
On-site burner exemption:	No
Furnace exemption:	No
Used oil fuel burner:	No
Used oil processor:	No
User oil refiner:	No
Used oil fuel marketer to burner:	No
Used oil Specification marketer:	No
Used oil transfer facility:	No
Used oil transporter:	No

Hazardous Waste Summary:

Waste code:	D001
Waste name:	IGNITABLE HAZARDOUS WASTES ARE THOSE WASTES WHICH HAVE A FLASHPOINT OF LESS THAN 140 DEGREES FAHRENHEIT AS DETERMINED BY A PENSKY-MARTENS CLOSED CUP FLASH POINT TESTER. ANOTHER METHOD OF DETERMINING THE

Map ID	Site	Database(s)	EPA ID Number

STUART INDUSTRIAL COATINGS INC (Continued) **1000614197**

FLASH POINT OF A WASTE IS TO REVIEW THE MATERIAL SAFETY DATA SHEET, WHICH CAN BE OBTAINED FROM THE MANUFACTURER OR DISTRIBUTOR OF THE MATERIAL. LACQUER THINNER IS AN EXAMPLE OF A COMMONLY USED SOLVENT WHICH WOULD BE CONSIDERED AS IGNITABLE HAZARDOUS WASTE.

Waste code: F003
Waste name: THE FOLLOWING SPENT NON-HALOGENATED SOLVENTS: XYLENE, ACETONE, ETHYL ACETATE, ETHYL BENZENE, ETHYL ETHER, METHYL ISOBUTYL KETONE, N-BUTYL ALCOHOL, CYCLOHEXANONE, AND METHANOL; ALL SPENT SOLVENT MIXTURES/BLENDS CONTAINING, BEFORE USE, ONLY THE ABOVE SPENT NON-HALOGENATED SOLVENTS; AND ALL SPENT SOLVENT MIXTURES/BLENDS CONTAINING, BEFORE USE, ONE OR MORE OF THE ABOVE NON-HALOGENATED SOLVENTS, AND, A TOTAL OF TEN PERCENT OR MORE (BY VOLUME) OF ONE OR MORE OF THOSE SOLVENTS LISTED IN F001, F002, F004, AND F005, AND STILL BOTTOMS FROM THE RECOVERY OF THESE SPENT SOLVENTS AND SPENT SOLVENT MIXTURES.

Waste code: F005
Waste name: THE FOLLOWING SPENT NON-HALOGENATED SOLVENTS: TOLUENE, METHYL ETHYL KETONE, CARBON DISULFIDE, ISOBUTANOL, PYRIDINE, BENZENE, 2-ETHOXYETHANOL, AND 2-NITROPROPANE; ALL SPENT SOLVENT MIXTURES/BLENDS CONTAINING, BEFORE USE, A TOTAL OF TEN PERCENT OR MORE (BY VOLUME) OF ONE OR MORE OF THE ABOVE NON-HALOGENATED SOLVENTS OR THOSE SOLVENTS LISTED IN F001, F002, OR F004; AND STILL BOTTOMS FROM THE RECOVERY OF THESE SPENT SOLVENTS AND SPENT SOLVENT MIXTURES.

Violation Status: No violations found

Evaluation Action Summary:

Evaluation date: 02/24/1999
Evaluation: FOCUSED COMPLIANCE INSPECTION
Area of violation: Not reported
Date achieved compliance: Not reported
Evaluation lead agency: State

Evaluation date: 06/23/1993
Evaluation: COMPLIANCE EVALUATION INSPECTION ON-SITE
Area of violation: Not reported
Date achieved compliance: Not reported
Evaluation lead agency: State

---

125 **STUART INDUSTRIAL COATINGS INC** **UST** **U001143189**
11740 S FRONT ST **N/A**
CHICAGO, IL 60628

UST:

Facility ID: 2008210
Facility Status: CLOSED
Facility Type: **INDUSTRIAL / MANUFACTURING**
Owner Name: Stuart Industrial Coatings Inc
Owner Id: U0014654
Owner Address: 11740 S Front St
Owner City,St,Zip: Chicago, IL 60628

Tank Number: 1
Tank Capacity: 3000
Tank Substance: Not reported
Last Used Date: 11/1/1989

Map ID	Site	Database(s)	EPA ID Number
	STUART INDUSTRIAL COATINGS INC (Continued)		**U001143189**

OSFM First Notify Date:	4/28/1986
Tank Status:	**Removed**
Red Tag Issue Date:	Not reported
Install Date:	Not reported
Green Tag Decal:	**Not reported**
Green Tag Issue Date:	**Not reported**
Green Tag Expire Date:	**Not reported**
Self Service Permit Inspection Date:	**Not reported**
Self Service Permit Expire Date:	**Not reported**
Fee Due:	Not reported

Tank Number:	2
Tank Capacity:	1000
Tank Substance:	Not reported
Last Used Date:	11/1/1989
OSFM First Notify Date:	4/28/1986
Tank Status:	**Removed**
Red Tag Issue Date:	Not reported
Install Date:	Not reported
Green Tag Decal:	**Not reported**
Green Tag Issue Date:	**Not reported**
Green Tag Expire Date:	**Not reported**
Self Service Permit Inspection Date:	**Not reported**
Self Service Permit Expire Date:	**Not reported**
Fee Due:	Not reported

Tank Number:	3
Tank Capacity:	1000
Tank Substance:	Not reported
Last Used Date:	11/1/1989
OSFM First Notify Date:	4/28/1986
Tank Status:	**Removed**
Red Tag Issue Date:	Not reported
Install Date:	Not reported
Green Tag Decal:	**Not reported**
Green Tag Issue Date:	**Not reported**
Green Tag Expire Date:	**Not reported**
Self Service Permit Inspection Date:	**Not reported**
Self Service Permit Expire Date:	**Not reported**
Fee Due:	Not reported

Tank Number:	4
Tank Capacity:	1000
Tank Substance:	Not reported
Last Used Date:	11/1/1989
OSFM First Notify Date:	4/28/1986
Tank Status:	**Removed**
Red Tag Issue Date:	Not reported
Install Date:	Not reported
Green Tag Decal:	**Not reported**
Green Tag Issue Date:	**Not reported**
Green Tag Expire Date:	**Not reported**
Self Service Permit Inspection Date:	**Not reported**
Self Service Permit Expire Date:	**Not reported**

Map ID	Site	Database(s)	EPA ID Number
	STUART INDUSTRIAL COATINGS INC (Continued)		**U001143189**

Fee Due:	Not reported

Tank Number:	5
Tank Capacity:	1000
Tank Substance:	Not reported
Last Used Date:	11/1/1989
OSFM First Notify Date:	4/28/1986
Tank Status:	**Removed**
Red Tag Issue Date:	Not reported
Install Date:	Not reported
Green Tag Decal:	**Not reported**
Green Tag Issue Date:	**Not reported**
Green Tag Expire Date:	**Not reported**
Self Service Permit Inspection Date:	**Not reported**
Self Service Permit Expire Date:	**Not reported**
Fee Due:	Not reported

Tank Number:	6
Tank Capacity:	1000
Tank Substance:	Not reported
Last Used Date:	11/1/1989
OSFM First Notify Date:	4/28/1986
Tank Status:	**Removed**
Red Tag Issue Date:	Not reported
Install Date:	Not reported
Green Tag Decal:	**Not reported**
Green Tag Issue Date:	**Not reported**
Green Tag Expire Date:	**Not reported**
Self Service Permit Inspection Date:	**Not reported**
Self Service Permit Expire Date:	**Not reported**
Fee Due:	Not reported

Tank Number:	7
Tank Capacity:	1000
Tank Substance:	Not reported
Last Used Date:	11/1/1989
OSFM First Notify Date:	4/28/1986
Tank Status:	**Removed**
Red Tag Issue Date:	Not reported
Install Date:	Not reported
Green Tag Decal:	**Not reported**
Green Tag Issue Date:	**Not reported**
Green Tag Expire Date:	**Not reported**
Self Service Permit Inspection Date:	**Not reported**
Self Service Permit Expire Date:	**Not reported**
Fee Due:	Not reported

Map ID	Site	Database(s)	EPA ID Number
128	**GREATOR CANAAN MBC/VACANT LOT** **11856 S. LAFAYETTE** **CHICAGO, IL 60607**	**UST**	**U004068153** **N/A**

UST:

Facility ID:	2043476
Facility Status:	EXEMPT
Facility Type:	**NONE**
Owner Name:	Greater Canaan MBC
Owner Id:	U0033817
Owner Address:	35 W. 119th Street
Owner City,St,Zip:	Chicago, IL 60607
Tank Number:	1
Tank Capacity:	500
Tank Substance:	Heating Oil
Last Used Date:	12/31/1973
OSFM First Notify Date:	Not reported
Tank Status:	**Exempt from registration**
Red Tag Issue Date:	Not reported
Install Date:	Not reported
Green Tag Decal:	**Not reported**
Green Tag Issue Date:	**Not reported**
Green Tag Expire Date:	**Not reported**
Self Service Permit Inspection Date:	**Not reported**
Self Service Permit Expire Date:	**Not reported**
Fee Due:	Not reported

Count: 9 records

FOCUS MAP 7 ORPHAN SUMMARY

City	EDR ID	Site Name	Site Address	Zip	Database(s)
CHICAGO	1012172115	ROSELAND COMMUNITY	110TH PLACE AND MICHIGAN, EAST SIDE OF STATE ST.		US BROWNFIELDS
CHICAGO	S109167302		549 115TH ST		LUST, SPILLS
CHICAGO	1003870122	ILLINOIS CENTRAL RR TRACKS	119TH STREET EAST IL CENTRAL TRACKS	60628	CERC-NFRAP
CHICAGO	1002886378	US SCRAP	123RD & COTTAGE GROVE	60628	CERCLIS
CHICAGO	S101467236	PENN CENTRAL	810 E 124TH ST		SSU
CHICAGO	1012126998	9705 S. COTTAGE GROVE	9705 S COTTAGE GROVE AVE	60628	US BROWNFIELDS
CHICAGO	S109366427		6700 JEFFREY BLVD		LUST, SPILLS
CHICAGO	S108891646		11900 LOOMIS		LUST, SPILLS
CHICAGO	S107926349	LAKE CALUMET CLUSTER SITE	N OF 122ND	60628	SSU

Focus Map 8

EDR DataMap® - Environmental Atlas

90786 CTC RLE Hazardous Materials

Legend

- Roads
- Major Roads
- Contour Lines
- National Wetlands Inventory
- Waterways
- Railroads
- Study Boundary
- 100-Yr Flood Zones
- Powerlines
- Pipelines
- Fault Lines
- Water
- Listed Sites
- Sensitive Receptors

N

0 1/8 1/4

Scale in Miles

Copyright © 2012 EDR, Inc. © 2010 Tele Atlas Rel. 07/2009.

FOCUS MAP 8 SUMMARY

Database	Total Plotted
FEDERAL RECORDS	
Proposed NPL	0
Delisted NPL	0
CERCLIS	1
CERC-NFRAP	0
CORRACTS	1
RCRA-TSDF	1
RCRA-LQG	1
RCRA-SQG	0
RCRA-CESQG	0
US ENG CONTROLS	0
US INST CONTROL	0
ERNS	0
US BROWNFIELDS	0
STATE AND LOCAL RECORDS	
SSU	0
SWF/LF	0
LUST	0
UST	0
SPILLS	0
ENG CONTROLS	0
INST CONTROL	0
SRP	0
DRYCLEANERS	0
BROWNFIELDS	0
EDR PROPRIETARY RECORDS	
Manufactured Gas Plants	0

NOTES:

Sites may be listed in more than one database

Map ID	Site	Database(s)	EPA ID Number
112	**SHERWIN WILLIAMS CO** **11541 S CHAMPLAIN AVE** **CHICAGO, IL 60628**	**CERCLIS** **CORRACTS** **RCRA-TSDF** **RCRA-LQG**	**1000371369** **60628SHRWN11**

CERCLIS:

Site ID:	0500202
EPA ID:	ILD005456439
Facility County:	COOK
Short Name:	SHERWIN WILLIAMS COMPANY,
Congressional District:	01
IFMS ID:	Not reported
SMSA Number:	1600
USGC Hydro Unit:	07120003
Federal Facility:	Not a Federal Facility
DMNSN Number:	Not reported
Site Orphan Flag:	N
RCRA ID:	Y
USGS Quadrangle:	Not reported
Site Init By Prog:	Not reported
NFRAP Flag:	Not reported
Parent ID:	Not reported
RST Code:	Not reported
EPA Region:	05
Classification:	Not reported
Site Settings Code:	Not reported
NPL Status:	Not on the NPL
DMNSN Unit Code:	Not reported
RBRAC Code:	Not reported
RResp Fed Agency Code:	Not reported
Non NPL Status:	ESI Start Needed
Non NPL Status Date:	19991123
Site Fips Code:	17031
CC Concurrence Date:	Not reported
CC Concurrence FY:	Not reported
Alias EPA ID:	Not reported
Site FUDS Flag:	Not reported

CERCLIS Site Alias Name(s):

Alias ID:	101
Alias Name:	SHERWIN WILLIAMS CO THE
Alias Address:	11541 S CHAMPLAIN AVE CHICAGO, IL 60628
Alias Comments:	Not reported

Site Description: Not reported

CERCLIS Assessment History:

Action Code:	001
Action:	DISCOVERY
Date Started:	Not reported
Date Completed:	08/01/1980
Priority Level:	Not reported
Operable Unit:	SITEWIDE
Primary Responsibility:	EPA Fund-Financed
Planning Status:	Not reported
Urgency Indicator:	Not reported
Action Anomaly:	Not reported

Map ID	Site	Database(s)	EPA ID Number

SHERWIN WILLIAMS CO (Continued) **1000371369**

Action Code:	001
Action:	PRELIMINARY ASSESSMENT
Date Started:	Not reported
Date Completed:	09/01/1984
Priority Level:	Low priority for further assessment
Operable Unit:	SITEWIDE
Primary Responsibility:	State, Fund Financed
Planning Status:	Not reported
Urgency Indicator:	Not reported
Action Anomaly:	Not reported

Action Code:	001
Action:	SITE INSPECTION
Date Started:	Not reported
Date Completed:	06/11/1986
Priority Level:	Higher priority for further assessment
Operable Unit:	SITEWIDE
Primary Responsibility:	EPA Fund-Financed
Planning Status:	Not reported
Urgency Indicator:	Not reported
Action Anomaly:	Not reported

CORRACTS:

EPA ID:	ILD005456439
EPA Region:	05
Area Name:	ENTIRE FACILITY
Actual Date:	01/22/2007
Action:	CA400 - Date For Remedy Selection (CM Imposed)
NAICS Code(s):	32551 Paint and Coating Manufacturing
Original schedule date:	Not reported
Schedule end date:	Not reported

EPA ID:	ILD005456439
EPA Region:	05
Area Name:	ENTIRE FACILITY
Actual Date:	03/04/1998
Action:	CA110 - RFI Workplan Received
NAICS Code(s):	32551 Paint and Coating Manufacturing
Original schedule date:	Not reported
Schedule end date:	Not reported

EPA ID:	ILD005456439
EPA Region:	05
Area Name:	ENTIRE FACILITY
Actual Date:	03/05/1998
Action:	CA110 - RFI Workplan Received
NAICS Code(s):	32551 Paint and Coating Manufacturing
Original schedule date:	05/01/1998
Schedule end date:	Not reported

Map ID	Site	Database(s)	EPA ID Number
	SHERWIN WILLIAMS CO (Continued)		**1000371369**

EPA ID: ILD005456439
EPA Region: 05
Area Name: ENTIRE FACILITY
Actual Date: 03/26/1998
Action: CA077
NAICS Code(s): 32551
Paint and Coating Manufacturing
Original schedule date: Not reported
Schedule end date: Not reported

EPA ID: ILD005456439
EPA Region: 05
Area Name: ENTIRE FACILITY
Actual Date: 03/31/1994
Action: CA075HI - CA Prioritization, Facility or area was assigned a high corrective action priority
NAICS Code(s): 32551
Paint and Coating Manufacturing
Original schedule date: Not reported
Schedule end date: Not reported

EPA ID: ILD005456439
EPA Region: 05
Area Name: ENTIRE FACILITY
Actual Date: 06/06/1991
Action: CA077
NAICS Code(s): 32551
Paint and Coating Manufacturing
Original schedule date: Not reported
Schedule end date: Not reported

EPA ID: ILD005456439
EPA Region: 05
Area Name: ENTIRE FACILITY
Actual Date: 07/06/1989
Action: CA050RF - RFA Completed, Assessment was an RFA
NAICS Code(s): 32551
Paint and Coating Manufacturing
Original schedule date: Not reported
Schedule end date: Not reported

EPA ID: ILD005456439
EPA Region: 05
Area Name: ENTIRE FACILITY
Actual Date: 07/06/1990
Action: CA070YE - RFA Determination Of Need For An RFI, RFI is Necessary
NAICS Code(s): 32551
Paint and Coating Manufacturing
Original schedule date: Not reported
Schedule end date: Not reported

EPA ID: ILD005456439
EPA Region: 05
Area Name: ENTIRE FACILITY
Actual Date: 07/16/1993
Action: CA016
NAICS Code(s): 32551

Map ID	Site	Database(s)	EPA ID Number
	SHERWIN WILLIAMS CO (Continued)		**1000371369**

Paint and Coating Manufacturing
Original schedule date: Not reported
Schedule end date: Not reported

EPA ID: ILD005456439
EPA Region: 05
Area Name: ENTIRE FACILITY
Actual Date: 07/20/2001
Action: CA005EE
NAICS Code(s): 32551
Paint and Coating Manufacturing
Original schedule date: Not reported
Schedule end date: Not reported

EPA ID: ILD005456439
EPA Region: 05
Area Name: ENTIRE FACILITY
Actual Date: 07/22/1998
Action: CA077
NAICS Code(s): 32551
Paint and Coating Manufacturing
Original schedule date: Not reported
Schedule end date: Not reported

EPA ID: ILD005456439
EPA Region: 05
Area Name: ENTIRE FACILITY
Actual Date: 08/25/2004
Action: CA750YE - Migration of Contaminated Groundwater under Control, Yes, Migration of Contaminated Groundwater Under Control has been verified
NAICS Code(s): 32551
Paint and Coating Manufacturing
Original schedule date: Not reported
Schedule end date: Not reported

EPA ID: ILD005456439
EPA Region: 05
Area Name: ENTIRE FACILITY
Actual Date: 08/25/2004
Action: CA725YE - Current Human Exposures Under Control, Yes, Current Human Exposures Under Control has been verified
NAICS Code(s): 32551
Paint and Coating Manufacturing
Original schedule date: Not reported
Schedule end date: Not reported

EPA ID: ILD005456439
EPA Region: 05
Area Name: ENTIRE FACILITY
Actual Date: 08/28/1997
Action: CA750IN - Migration of Contaminated Groundwater under Control, More information is needed to make a determination
NAICS Code(s): 32551
Paint and Coating Manufacturing
Original schedule date: Not reported
Schedule end date: Not reported

Map ID	Site	Database(s)	EPA ID Number
	SHERWIN WILLIAMS CO (Continued)		**1000371369**

EPA ID: ILD005456439
EPA Region: 05
Area Name: ENTIRE FACILITY
Actual Date: 08/28/1997
Action: CA725IN - Current Human Exposures Under Control, More information is needed to make a determination
NAICS Code(s): 32551
Paint and Coating Manufacturing
Original schedule date: Not reported
Schedule end date: Not reported

EPA ID: ILD005456439
EPA Region: 05
Area Name: ENTIRE FACILITY
Actual Date: 09/27/1991
Action: CA075HI - CA Prioritization, Facility or area was assigned a high corrective action priority
NAICS Code(s): 32551
Paint and Coating Manufacturing
Original schedule date: Not reported
Schedule end date: Not reported

EPA ID: ILD005456439
EPA Region: 05
Area Name: ENTIRE FACILITY
Actual Date: 09/28/1992
Action: CA086
NAICS Code(s): 32551
Paint and Coating Manufacturing
Original schedule date: Not reported
Schedule end date: Not reported

EPA ID: ILD005456439
EPA Region: 05
Area Name: ENTIRE FACILITY
Actual Date: 10/28/1998
Action: CA150 - RFI Workplan Approved
NAICS Code(s): 32551
Paint and Coating Manufacturing
Original schedule date: 05/01/2000
Schedule end date: Not reported

EPA ID: ILD005456439
EPA Region: 05
Area Name: ENTIRE FACILITY
Actual Date: 11/06/1997
Action: CA100DC - RFI Imposition, Focused data collection required for stabilization evaluation
NAICS Code(s): 32551
Paint and Coating Manufacturing
Original schedule date: Not reported
Schedule end date: Not reported

EPA ID: ILD005456439
EPA Region: 05
Area Name: ENTIRE FACILITY
Actual Date: 12/06/1999

Map ID	Site	Database(s)	EPA ID Number

SHERWIN WILLIAMS CO (Continued) **1000371369**

Action: CA200 - RFI Approved
NAICS Code(s): 32551
Paint and Coating Manufacturing
Original schedule date: 05/01/2002
Schedule end date: Not reported

RCRA-TSDF:
Date form received by agency: 03/01/2010
Facility name: SHERWIN WILLIAMS CO
Facility address: 11541 S CHAMPLAIN AVE
CHICAGO, IL 60628
EPA ID: ILD005456439
Mailing address: 101 PROSPECT AVE NW-4M
CLEVELAND, OH 441151075
Contact: PAUL BARDING
Contact address: Not reported
Not reported
Contact country: Not reported
Contact telephone: (216) 515-4629
Contact email: Not reported
EPA Region: 05
Land type: Private
Classification: TSDF
Description: Handler is engaged in the treatment, storage or disposal of hazardous waste
Classification: Large Quantity Generator
Description: Handler: generates 1,000 kg or more of hazardous waste during any calendar month; or generates more than 1 kg of acutely hazardous waste during any calendar month; or generates more than 100 kg of any residue or contaminated soil, waste or other debris resulting from the cleanup of a spill, into or on any land or water, of acutely hazardous waste during any calendar month; or generates 1 kg or less of acutely hazardous waste during any calendar month, and accumulates more than 1 kg of acutely hazardous waste at any time; or generates 100 kg or less of any residue or contaminated soil, waste or other debris resulting from the cleanup of a spill, into or on any land or water, of acutely hazardous waste during any calendar month, and accumulates more than 100 kg of that material at any time

Owner/Operator Summary:
Owner/operator name: SHERWIN WILLIAMS CO
Owner/operator address: 101 PROSPECT AVE NW
CLEVELAND, OH 44115
Owner/operator country: US
Owner/operator telephone: Not reported
Legal status: Private
Owner/Operator Type: Operator
Owner/Op start date: 01/01/1900
Owner/Op end date: Not reported

Owner/operator name: THE SHERWIN WILLIAMS CO
Owner/operator address: 101 PROSPECT AVE NW
CITY NOT REPORTED, OH 99998
Owner/operator country: Not reported
Owner/operator telephone: (216) 566-2000
Legal status: Private

Map ID	Site	Database(s)	EPA ID Number

SHERWIN WILLIAMS CO (Continued) **1000371369**

Owner/Operator Type: Operator
Owner/Op start date: Not reported
Owner/Op end date: Not reported

Owner/operator name: THE SHERWIN WILLIAMS CO
Owner/operator address: 101 PROSPECT AVE NW
CLEVELAND, OH 44115
Owner/operator country: Not reported
Owner/operator telephone: (216) 566-2000
Legal status: Private
Owner/Operator Type: Owner
Owner/Op start date: Not reported
Owner/Op end date: Not reported

Owner/operator name: SHERWIN WILLIAMS CO
Owner/operator address: 101 PROSPECT AVE NW
CLEVELAND, OH 44115
Owner/operator country: US
Owner/operator telephone: Not reported
Legal status: Private
Owner/Operator Type: Owner
Owner/Op start date: 01/01/1900
Owner/Op end date: Not reported

Handler Activities Summary:
U.S. importer of hazardous waste: No
Mixed waste (haz. and radioactive): No
Recycler of hazardous waste: No
Transporter of hazardous waste: No
Treater, storer or disposer of HW: No
Underground injection activity: No
On-site burner exemption: No
Furnace exemption: No
Used oil fuel burner: No
Used oil processor: No
User oil refiner: No
Used oil fuel marketer to burner: No
Used oil Specification marketer: No
Used oil transfer facility: No
Used oil transporter: No

Historical Generators:
Date form received by agency: 03/01/2008
Facility name: SHERWIN WILLIAMS CO
Classification: Large Quantity Generator

Date form received by agency: 12/31/2007
Facility name: SHERWIN WILLIAMS CO
Classification: Large Quantity Generator

Date form received by agency: 08/14/2007
Facility name: SHERWIN WILLIAMS CO
Classification: Large Quantity Generator

Date form received by agency: 03/01/2006
Facility name: SHERWIN WILLIAMS CO

Map ID	Site	Database(s)	EPA ID Number

SHERWIN WILLIAMS CO (Continued) **1000371369**

Classification: Large Quantity Generator

Date form received by agency: 03/01/2004
Facility name: SHERWIN WILLIAMS CO
Classification: Large Quantity Generator

Date form received by agency: 03/01/2002
Facility name: SHERWIN WILLIAMS CO
Classification: Large Quantity Generator

Date form received by agency: 03/01/2000
Facility name: SHERWIN WILLIAMS CO
Classification: Large Quantity Generator

Date form received by agency: 03/01/1998
Facility name: SHERWIN WILLIAMS CO
Classification: Large Quantity Generator

Date form received by agency: 03/01/1996
Facility name: SHERWIN WILLIAMS CO
Classification: Large Quantity Generator

Date form received by agency: 03/01/1994
Facility name: SHERWIN WILLIAMS CO
Classification: Large Quantity Generator

Date form received by agency: 10/19/1993
Facility name: SHERWIN WILLIAMS CO
Site name: SHERWIN WILLIAMS KENSINGTON DSC
Classification: Large Quantity Generator

Date form received by agency: 03/01/1992
Facility name: SHERWIN WILLIAMS CO
Classification: Large Quantity Generator

Date form received by agency: 03/01/1991
Facility name: SHERWIN WILLIAMS CO
Site name: SHERWIN WILLIAMS KENSINGTON DSC
Classification: Not a generator, verified

Date form received by agency: 03/01/1990
Facility name: SHERWIN WILLIAMS CO
Classification: Large Quantity Generator

Date form received by agency: 11/22/1980
Facility name: SHERWIN WILLIAMS CO
Site name: SHERWIN WILLIAMS KENSINGTON DSC
Classification: Not a generator, verified

Date form received by agency: 08/18/1980
Facility name: SHERWIN WILLIAMS CO
Site name: SHERWIN WILLIAMS KENSINGTON DSC
Classification: Large Quantity Generator

Hazardous Waste Summary:
Waste code: D001
Waste name: IGNITABLE HAZARDOUS WASTES ARE THOSE WASTES WHICH HAVE A FLASHPOINT OF

Map ID	Site	Database(s)	EPA ID Number

SHERWIN WILLIAMS CO (Continued) **1000371369**

LESS THAN 140 DEGREES FAHRENHEIT AS DETERMINED BY A PENSKY-MARTENS CLOSED CUP FLASH POINT TESTER. ANOTHER METHOD OF DETERMINING THE FLASH POINT OF A WASTE IS TO REVIEW THE MATERIAL SAFETY DATA SHEET, WHICH CAN BE OBTAINED FROM THE MANUFACTURER OR DISTRIBUTOR OF THE MATERIAL. LACQUER THINNER IS AN EXAMPLE OF A COMMONLY USED SOLVENT WHICH WOULD BE CONSIDERED AS IGNITABLE HAZARDOUS WASTE.

Waste code: D003
Waste name: A MATERIAL IS CONSIDERED TO BE A REACTIVE HAZARDOUS WASTE IF IT IS NORMALLY UNSTABLE, REACTS VIOLENTLY WITH WATER, GENERATES TOXIC GASES WHEN EXPOSED TO WATER OR CORROSIVE MATERIALS, OR IF IT IS CAPABLE OF DETONATION OR EXPLOSION WHEN EXPOSED TO HEAT OR A FLAME. ONE EXAMPLE OF SUCH WASTE WOULD BY WASTE GUNPOWDER.

Waste code: F003
Waste name: THE FOLLOWING SPENT NON-HALOGENATED SOLVENTS: XYLENE, ACETONE, ETHYL ACETATE, ETHYL BENZENE, ETHYL ETHER, METHYL ISOBUTYL KETONE, N-BUTYL ALCOHOL, CYCLOHEXANONE, AND METHANOL; ALL SPENT SOLVENT MIXTURES/BLENDS CONTAINING, BEFORE USE, ONLY THE ABOVE SPENT NON-HALOGENATED SOLVENTS; AND ALL SPENT SOLVENT MIXTURES/BLENDS CONTAINING, BEFORE USE, ONE OR MORE OF THE ABOVE NON-HALOGENATED SOLVENTS, AND, A TOTAL OF TEN PERCENT OR MORE (BY VOLUME) OF ONE OR MORE OF THOSE SOLVENTS LISTED IN F001, F002, F004, AND F005, AND STILL BOTTOMS FROM THE RECOVERY OF THESE SPENT SOLVENTS AND SPENT SOLVENT MIXTURES.

Waste code: F004
Waste name: THE FOLLOWING SPENT NON-HALOGENATED SOLVENTS: CRESOLS AND CRESYLIC ACID, AND NITROBENZENE; ALL SPENT SOLVENT MIXTURES/BLENDS CONTAINING, BEFORE USE, A TOTAL OF TEN PERCENT OR MORE (BY VOLUME) OF ONE OR MORE OF THE ABOVE NON-HALOGENATED SOLVENTS OR THOSE SOLVENTS LISTED IN F001, F002, AND F005; AND STILL BOTTOMS FROM THE RECOVERY OF THESE SPENT SOLVENTS AND SPENT SOLVENT MIXTURES.

Waste code: F005
Waste name: THE FOLLOWING SPENT NON-HALOGENATED SOLVENTS: TOLUENE, METHYL ETHYL KETONE, CARBON DISULFIDE, ISOBUTANOL, PYRIDINE, BENZENE, 2-ETHOXYETHANOL, AND 2-NITROPROPANE; ALL SPENT SOLVENT MIXTURES/BLENDS CONTAINING, BEFORE USE, A TOTAL OF TEN PERCENT OR MORE (BY VOLUME) OF ONE OR MORE OF THE ABOVE NON-HALOGENATED SOLVENTS OR THOSE SOLVENTS LISTED IN F001, F002, OR F004; AND STILL BOTTOMS FROM THE RECOVERY OF THESE SPENT SOLVENTS AND SPENT SOLVENT MIXTURES.

Waste code: K083
Waste name: DISTILLATION BOTTOMS FROM ANILINE PRODUCTION

Waste code: D001
Waste name: IGNITABLE HAZARDOUS WASTES ARE THOSE WASTES WHICH HAVE A FLASHPOINT OF LESS THAN 140 DEGREES FAHRENHEIT AS DETERMINED BY A PENSKY-MARTENS CLOSED CUP FLASH POINT TESTER. ANOTHER METHOD OF DETERMINING THE FLASH POINT OF A WASTE IS TO REVIEW THE MATERIAL SAFETY DATA SHEET, WHICH CAN BE OBTAINED FROM THE MANUFACTURER OR DISTRIBUTOR OF THE MATERIAL. LACQUER THINNER IS AN EXAMPLE OF A COMMONLY USED SOLVENT WHICH WOULD BE CONSIDERED AS IGNITABLE HAZARDOUS WASTE.

Waste code: D004
Waste name: ARSENIC

Map ID	Site	Database(s)	EPA ID Number
	SHERWIN WILLIAMS CO (Continued)		**1000371369**

Waste code: D007
Waste name: CHROMIUM

Waste code: D009
Waste name: MERCURY

Waste code: D035
Waste name: METHYL ETHYL KETONE

Waste code: F003
Waste name: THE FOLLOWING SPENT NON-HALOGENATED SOLVENTS: XYLENE, ACETONE, ETHYL ACETATE, ETHYL BENZENE, ETHYL ETHER, METHYL ISOBUTYL KETONE, N-BUTYL ALCOHOL, CYCLOHEXANONE, AND METHANOL; ALL SPENT SOLVENT MIXTURES/BLENDS CONTAINING, BEFORE USE, ONLY THE ABOVE SPENT NON-HALOGENATED SOLVENTS; AND ALL SPENT SOLVENT MIXTURES/BLENDS CONTAINING, BEFORE USE, ONE OR MORE OF THE ABOVE NON-HALOGENATED SOLVENTS, AND, A TOTAL OF TEN PERCENT OR MORE (BY VOLUME) OF ONE OR MORE OF THOSE SOLVENTS LISTED IN F001, F002, F004, AND F005, AND STILL BOTTOMS FROM THE RECOVERY OF THESE SPENT SOLVENTS AND SPENT SOLVENT MIXTURES.

Waste code: F005
Waste name: THE FOLLOWING SPENT NON-HALOGENATED SOLVENTS: TOLUENE, METHYL ETHYL KETONE, CARBON DISULFIDE, ISOBUTANOL, PYRIDINE, BENZENE, 2-ETHOXYETHANOL, AND 2-NITROPROPANE; ALL SPENT SOLVENT MIXTURES/BLENDS CONTAINING, BEFORE USE, A TOTAL OF TEN PERCENT OR MORE (BY VOLUME) OF ONE OR MORE OF THE ABOVE NON-HALOGENATED SOLVENTS OR THOSE SOLVENTS LISTED IN F001, F002, OR F004; AND STILL BOTTOMS FROM THE RECOVERY OF THESE SPENT SOLVENTS AND SPENT SOLVENT MIXTURES.

Waste code: LABP
Waste name: LAB PACK

Waste code: D000
Waste name: Not Defined

Waste code: D001
Waste name: IGNITABLE HAZARDOUS WASTES ARE THOSE WASTES WHICH HAVE A FLASHPOINT OF LESS THAN 140 DEGREES FAHRENHEIT AS DETERMINED BY A PENSKY-MARTENS CLOSED CUP FLASH POINT TESTER. ANOTHER METHOD OF DETERMINING THE FLASH POINT OF A WASTE IS TO REVIEW THE MATERIAL SAFETY DATA SHEET, WHICH CAN BE OBTAINED FROM THE MANUFACTURER OR DISTRIBUTOR OF THE MATERIAL. LACQUER THINNER IS AN EXAMPLE OF A COMMONLY USED SOLVENT WHICH WOULD BE CONSIDERED AS IGNITABLE HAZARDOUS WASTE.

Waste code: D002
Waste name: A WASTE WHICH HAS A PH OF LESS THAN 2 OR GREATER THAN 12.5 IS CONSIDERED TO BE A CORROSIVE HAZARDOUS WASTE. SODIUM HYDROXIDE, A CAUSTIC SOLUTION WITH A HIGH PH, IS OFTEN USED BY INDUSTRIES TO CLEAN OR DEGREASE PARTS. HYDROCHLORIC ACID, A SOLUTION WITH A LOW PH, IS USED BY MANY INDUSTRIES TO CLEAN METAL PARTS PRIOR TO PAINTING. WHEN THESE CAUSTIC OR ACID SOLUTIONS BECOME CONTAMINATED AND MUST BE DISPOSED, THE WASTE WOULD BE A CORROSIVE HAZARDOUS WASTE.

Waste code: D003
Waste name: A MATERIAL IS CONSIDERED TO BE A REACTIVE HAZARDOUS WASTE IF IT IS NORMALLY UNSTABLE, REACTS VIOLENTLY WITH WATER, GENERATES TOXIC GASES

Map ID	Site	Database(s)	EPA ID Number

SHERWIN WILLIAMS CO (Continued) **1000371369**

WHEN EXPOSED TO WATER OR CORROSIVE MATERIALS, OR IF IT IS CAPABLE OF DETONATION OR EXPLOSION WHEN EXPOSED TO HEAT OR A FLAME. ONE EXAMPLE OF SUCH WASTE WOULD BY WASTE GUNPOWDER.

Waste code: F001
Waste name: THE FOLLOWING SPENT HALOGENATED SOLVENTS USED IN DEGREASING: TETRACHLOROETHYLENE, TRICHLOROETHYLENE, METHYLENE CHLORIDE, 1,1,1-TRICHLOROETHANE, CARBON TETRACHLORIDE, AND CHLORINATED FLUOROCARBONS; ALL SPENT SOLVENT MIXTURES/BLENDS USED IN DEGREASING CONTAINING, BEFORE USE, A TOTAL OF TEN PERCENT OR MORE (BY VOLUME) OF ONE OR MORE OF THE ABOVE HALOGENATED SOLVENTS OR THOSE SOLVENTS LISTED IN F002, F004, AND F005, AND STILL BOTTOMS FROM THE RECOVERY OF THESE SPENT SOLVENTS AND SPENT SOLVENT MIXTURES.

Waste code: F002
Waste name: THE FOLLOWING SPENT HALOGENATED SOLVENTS: TETRACHLOROETHYLENE, METHYLENE CHLORIDE, TRICHLOROETHYLENE, 1,1,1-TRICHLOROETHANE, CHLOROBENZENE, 1,1,2-TRICHLORO-1,2,2-TRIFLUOROETHANE, ORTHO-DICHLOROBENZENE, TRICHLOROFLUOROMETHANE, AND 1,1,2-TRICHLOROETHANE; ALL SPENT SOLVENT MIXTURES/BLENDS CONTAINING, BEFORE USE, A TOTAL OF TEN PERCENT OR MORE (BY VOLUME) OF ONE OR MORE OF THE ABOVE HALOGENATED SOLVENTS OR THOSE LISTED IN F001, F004, OR F005, AND STILL BOTTOMS FROM THE RECOVERY OF THESE SPENT SOLVENTS AND SPENT SOLVENT MIXTURES.

Waste code: F003
Waste name: THE FOLLOWING SPENT NON-HALOGENATED SOLVENTS: XYLENE, ACETONE, ETHYL ACETATE, ETHYL BENZENE, ETHYL ETHER, METHYL ISOBUTYL KETONE, N-BUTYL ALCOHOL, CYCLOHEXANONE, AND METHANOL; ALL SPENT SOLVENT MIXTURES/BLENDS CONTAINING, BEFORE USE, ONLY THE ABOVE SPENT NON-HALOGENATED SOLVENTS; AND ALL SPENT SOLVENT MIXTURES/BLENDS CONTAINING, BEFORE USE, ONE OR MORE OF THE ABOVE NON-HALOGENATED SOLVENTS, AND, A TOTAL OF TEN PERCENT OR MORE (BY VOLUME) OF ONE OR MORE OF THOSE SOLVENTS LISTED IN F001, F002, F004, AND F005, AND STILL BOTTOMS FROM THE RECOVERY OF THESE SPENT SOLVENTS AND SPENT SOLVENT MIXTURES.

Waste code: F004
Waste name: THE FOLLOWING SPENT NON-HALOGENATED SOLVENTS: CRESOLS AND CRESYLIC ACID, AND NITROBENZENE; ALL SPENT SOLVENT MIXTURES/BLENDS CONTAINING, BEFORE USE, A TOTAL OF TEN PERCENT OR MORE (BY VOLUME) OF ONE OR MORE OF THE ABOVE NON-HALOGENATED SOLVENTS OR THOSE SOLVENTS LISTED IN F001, F002, AND F005; AND STILL BOTTOMS FROM THE RECOVERY OF THESE SPENT SOLVENTS AND SPENT SOLVENT MIXTURES.

Waste code: F005
Waste name: THE FOLLOWING SPENT NON-HALOGENATED SOLVENTS: TOLUENE, METHYL ETHYL KETONE, CARBON DISULFIDE, ISOBUTANOL, PYRIDINE, BENZENE, 2-ETHOXYETHANOL, AND 2-NITROPROPANE; ALL SPENT SOLVENT MIXTURES/BLENDS CONTAINING, BEFORE USE, A TOTAL OF TEN PERCENT OR MORE (BY VOLUME) OF ONE OR MORE OF THE ABOVE NON-HALOGENATED SOLVENTS OR THOSE SOLVENTS LISTED IN F001, F002, OR F004; AND STILL BOTTOMS FROM THE RECOVERY OF THESE SPENT SOLVENTS AND SPENT SOLVENT MIXTURES.

Waste code: F017
Waste name: Not Defined

Map ID	Site	Database(s)	EPA ID Number
	SHERWIN WILLIAMS CO (Continued)		**1000371369**

Waste code: F018
Waste name: Not Defined

Waste code: K078
Waste name: K078

Waste code: K079
Waste name: K079

Waste code: K081
Waste name: K081

Waste code: K082
Waste name: K082

Waste code: K083
Waste name: DISTILLATION BOTTOMS FROM ANILINE PRODUCTION

Waste code: P003
Waste name: ACROLEIN

Waste code: P005
Waste name: ALLYL ALCOHOL

Waste code: P008
Waste name: 4-AMINOPYRIDINE

Waste code: P011
Waste name: ARSENIC OXIDE AS2O3

Waste code: P014
Waste name: BENZENETHIOL

Waste code: P019
Waste name: Not Defined

Waste code: P022
Waste name: CARBON DISULFIDE

Waste code: P028
Waste name: BENZENE, (CHLOROMETHYL)-

Waste code: P029
Waste name: COPPER CYANIDE

Waste code: P030
Waste name: CYANIDES (SOLUBLE CYANIDE SALTS), NOT OTHERWISE SPECIFIED

Waste code: P052
Waste name: Not Defined

Waste code: P053
Waste name: Not Defined

Waste code: P054
Waste name: AZIRIDINE

Map ID	Site	Database(s)	EPA ID Number
	SHERWIN WILLIAMS CO (Continued)		**1000371369**

Waste code: P087
Waste name: OSMIUM OXIDE OSO4, (T-4)-

Waste code: P090
Waste name: Not Defined

Waste code: P095
Waste name: CARBONIC DICHLORIDE

Waste code: P100
Waste name: Not Defined

Waste code: P101
Waste name: ETHYL CYANIDE

Waste code: P105
Waste name: SODIUM AZIDE

Waste code: U001
Waste name: ACETALDEHYDE (I)

Waste code: U002
Waste name: ACETONE (I)

Waste code: U003
Waste name: ACETONITRILE (I,T)

Waste code: U004
Waste name: ACETOPHENONE

Waste code: U006
Waste name: ACETYL CHLORIDE (C,R,T)

Waste code: U007
Waste name: ACRYLAMIDE

Waste code: U008
Waste name: ACRYLIC ACID (I)

Waste code: U009
Waste name: ACRYLONITRILE

Waste code: U012
Waste name: ANILINE (I,T)

Waste code: U013
Waste name: Not Defined

Waste code: U017
Waste name: BENZAL CHLORIDE

Waste code: U019
Waste name: BENZENE (I,T)

Waste code: U020
Waste name: BENZENESULFONIC ACID CHLORIDE (C,R)

Map ID	Site	Database(s)	EPA ID Number
	SHERWIN WILLIAMS CO (Continued)		**1000371369**

Waste code: U021
Waste name: BENZIDINE

Waste code: U023
Waste name: BENZENE, (TRICHLOROMETHYL)-

Waste code: U028
Waste name: 1,2-BENZENEDICARBOXYLIC ACID, BIS(2-ETHYLHEXYL) ESTER

Waste code: U031
Waste name: 1-BUTANOL (I)

Waste code: U032
Waste name: CALCIUM CHROMATE

Waste code: U033
Waste name: CARBONIC DIFLUORIDE

Waste code: U037
Waste name: BENZENE, CHLORO-

Waste code: U039
Waste name: P-CHLORO-M-CRESOL

Waste code: U048
Waste name: O-CHLOROPHENOL

Waste code: U052
Waste name: CRESOL (CRESYLIC ACID)

Waste code: U053
Waste name: 2-BUTENAL

Waste code: U054
Waste name: Not Defined

Waste code: U055
Waste name: BENZENE, (1-METHYLETHYL)- (I)

Waste code: U056
Waste name: BENZENE, HEXAHYDRO- (I)

Waste code: U057
Waste name: CYCLOHEXANONE (I)

Waste code: U067
Waste name: ETHANE, 1,2-DIBROMO-

Waste code: U069
Waste name: 1,2-BENZENEDICARBOXYLIC ACID, DIBUTYL ESTER

Waste code: U070
Waste name: BENZENE, 1,2-DICHLORO-

Waste code: U071
Waste name: BENZENE, 1,3-DICHLORO-

Map ID	Site	Database(s)	EPA ID Number
	SHERWIN WILLIAMS CO (Continued)		**1000371369**

Waste code: U072
Waste name: BENZENE, 1,4-DICHLORO-

Waste code: U073
Waste name: [1,1'-BIPHENYL]-4,4'-DIAMINE, 3,3'-DICHLORO-

Waste code: U074
Waste name: 2-BUTENE, 1,4-DICHLORO- (I,T)

Waste code: U076
Waste name: ETHANE, 1,1-DICHLORO-

Waste code: U077
Waste name: ETHANE, 1,2-DICHLORO-

Waste code: U078
Waste name: 1,1-DICHLOROETHYLENE

Waste code: U080
Waste name: METHANE, DICHLORO-

Waste code: U081
Waste name: 2,4-DICHLOROPHENOL

Waste code: U082
Waste name: 2,6-DICHLOROPHENOL

Waste code: U088
Waste name: 1,2-BENZENEDICARBOXYLIC ACID, DIETHYL ESTER

Waste code: U092
Waste name: DIMETHYLAMINE (I)

Waste code: U102
Waste name: 1,2-BENZENEDICARBOXYLIC ACID, DIMETHYL ESTER

Waste code: U103
Waste name: DIMETHYL SULFATE

Waste code: U104
Waste name: Not Defined

Waste code: U105
Waste name: BENZENE, 1-METHYL-2,4-DINITRO-

Waste code: U106
Waste name: BENZENE, 2-METHYL-1,3-DINITRO-

Waste code: U107
Waste name: 1,2-BENZENEDICARBOXYLIC ACID, DIOCTYL ESTER

Waste code: U108
Waste name: 1,4-DIETHYLENEOXIDE

Waste code: U110
Waste name: DIPROPYLAMINE (I)

Map ID	Site	Database(s)	EPA ID Number
	SHERWIN WILLIAMS CO (Continued)		**1000371369**

Waste code: U112
Waste name: ACETIC ACID ETHYL ESTER (I)

Waste code: U113
Waste name: ETHYL ACRYLATE (I)

Waste code: U115
Waste name: ETHYLENE OXIDE (I,T)

Waste code: U117
Waste name: ETHANE, 1,1'-OXYBIS-(I)

Waste code: U118
Waste name: ETHYL METHACRYLATE

Waste code: U119
Waste name: ETHYL METHANESULFONATE

Waste code: U122
Waste name: FORMALDEHYDE

Waste code: U123
Waste name: FORMIC ACID (C,T)

Waste code: U124
Waste name: FURAN (I)

Waste code: U125
Waste name: 2-FURANCARBOXALDEHYDE (I)

Waste code: U126
Waste name: GLYCIDYLALDEHYDE

Waste code: U127
Waste name: BENZENE, HEXACHLORO-

Waste code: U128
Waste name: 1,3-BUTADIENE, 1,1,2,3,4,4-HEXACHLORO-

Waste code: U130
Waste name: 1,3-CYCLOPENTADIENE, 1,2,3,4,5,5-HEXACHLORO-

Waste code: U131
Waste name: ETHANE, HEXACHLORO-

Waste code: U133
Waste name: HYDRAZINE (R,T)

Waste code: U134
Waste name: HYDROFLUORIC ACID (C,T)

Waste code: U135
Waste name: HYDROGEN SULFIDE

Waste code: U140
Waste name: ISOBUTYL ALCOHOL (I,T)

Map ID	Site	Database(s)	EPA ID Number
	SHERWIN WILLIAMS CO (Continued)		**1000371369**

Waste code: U145
Waste name: LEAD PHOSPHATE

Waste code: U147
Waste name: 2,5-FURANDIONE

Waste code: U149
Waste name: MALONONITRILE

Waste code: U150
Waste name: MELPHALAN

Waste code: U151
Waste name: MERCURY

Waste code: U152
Waste name: METHACRYLONITRILE (I, T)

Waste code: U154
Waste name: METHANOL (I)

Waste code: U155
Waste name: 1,2-ETHANEDIAMINE, N,N-DIMETHYL-N'-2-PYRIDINYL-N'-(2-THIENYLMETHYL)-

Waste code: U159
Waste name: 2-BUTANONE (I,T)

Waste code: U160
Waste name: 2-BUTANONE, PEROXIDE (R,T)

Waste code: U161
Waste name: METHYL ISOBUTYL KETONE (I)

Waste code: U162
Waste name: METHYL METHACRYLATE (I,T)

Waste code: U165
Waste name: NAPHTHALENE

Waste code: U167
Waste name: 1-NAPHTHALENAMINE

Waste code: U168
Waste name: 2-NAPHTHALENAMINE

Waste code: U169
Waste name: BENZENE, NITRO-

Waste code: U170
Waste name: P-NITROPHENOL

Waste code: U171
Waste name: 2-NITROPROPANE (I,T)

Waste code: U183
Waste name: BENZENE, PENTACHLORO-

Map ID	Site	Database(s)	EPA ID Number
	SHERWIN WILLIAMS CO (Continued)		**1000371369**

Waste code: U184
Waste name: ETHANE, PENTACHLORO-

Waste code: U185
Waste name: BENZENE, PENTACHLORONITRO-

Waste code: U186
Waste name: 1-METHYLBUTADIENE (I)

Waste code: U187
Waste name: ACETAMIDE, N-(4-ETHOXYPHENYL)-

Waste code: U188
Waste name: PHENOL

Waste code: U190
Waste name: 1,3-ISOBENZOFURANDIONE

Waste code: U194
Waste name: 1-PROPANAMINE (I,T)

Waste code: U196
Waste name: PYRIDINE

Waste code: U201
Waste name: 1,3-BENZENEDIOL

Waste code: U202
Waste name: 1,2-BENZISOTHIAZOL-3(2H)-ONE, 1,1-DIOXIDE, & SALTS

Waste code: U207
Waste name: BENZENE, 1,2,4,5-TETRACHLORO-

Waste code: U208
Waste name: ETHANE, 1,1,1,2-TETRACHLORO-

Waste code: U209
Waste name: ETHANE, 1,1,2,2-TETRACHLORO-

Waste code: U210
Waste name: ETHENE, TETRACHLORO-

Waste code: U211
Waste name: CARBON TETRACHLORIDE

Waste code: U212
Waste name: Not Defined

Waste code: U213
Waste name: FURAN, TETRAHYDRO-(I)

Waste code: U218
Waste name: ETHANETHIOAMIDE

Waste code: U220
Waste name: BENZENE, METHYL-

Map ID	Site	Database(s)	EPA ID Number

SHERWIN WILLIAMS CO (Continued) **1000371369**

Waste code: U221
Waste name: BENZENEDIAMINE, AR-METHYL-

Waste code: U223
Waste name: BENZENE, 1,3-DIISOCYANATOMETHYL- (R,T)

Waste code: U225
Waste name: BROMOFORM

Waste code: U226
Waste name: ETHANE, 1,1,1-TRICHLORO-

Waste code: U227
Waste name: ETHANE, 1,1,2-TRICHLORO-

Waste code: U228
Waste name: ETHENE, TRICHLORO-

Waste code: U229
Waste name: Not Defined

Waste code: U230
Waste name: Not Defined

Waste code: U231
Waste name: Not Defined

Waste code: U232
Waste name: Not Defined

Waste code: U234
Waste name: BENZENE, 1,3,5-TRINITRO-

Waste code: U238
Waste name: CARBAMIC ACID, ETHYL ESTER

Waste code: U239
Waste name: BENZENE, DIMETHYL- (I,T)

Biennial Reports:

Last Biennial Reporting Year: 2011

Annual Waste Handled:

Waste code: D001
Waste name: IGNITABLE HAZARDOUS WASTES ARE THOSE WASTES WHICH HAVE A FLASHPOINT OF LESS THAN 140 DEGREES FAHRENHEIT AS DETERMINED BY A PENSKY-MARTENS CLOSED CUP FLASH POINT TESTER. ANOTHER METHOD OF DETERMINING THE FLASH POINT OF A WASTE IS TO REVIEW THE MATERIAL SAFETY DATA SHEET, WHICH CAN BE OBTAINED FROM THE MANUFACTURER OR DISTRIBUTOR OF THE MATERIAL. LACQUER THINNER IS AN EXAMPLE OF A COMMONLY USED SOLVENT WHICH WOULD BE CONSIDERED AS IGNITABLE HAZARDOUS WASTE.
Amount (Lbs): 256148.7

Waste code: D004
Waste name: ARSENIC
Amount (Lbs): 289819.8

Map ID	Site	Database(s)	EPA ID Number

SHERWIN WILLIAMS CO (Continued) **1000371369**

Waste code: D007
Waste name: CHROMIUM
Amount (Lbs): 289819.8

Waste code: D009
Waste name: MERCURY
Amount (Lbs): 216

Waste code: D035
Waste name: METHYL ETHYL KETONE
Amount (Lbs): 256148.7

Waste code: F003
Waste name: THE FOLLOWING SPENT NON-HALOGENATED SOLVENTS: XYLENE, ACETONE, ETHYL ACETATE, ETHYL BENZENE, ETHYL ETHER, METHYL ISOBUTYL KETONE, N-BUTYL ALCOHOL, CYCLOHEXANONE, AND METHANOL; ALL SPENT SOLVENT MIXTURES/BLENDS CONTAINING, BEFORE USE, ONLY THE ABOVE SPENT NON-HALOGENATED SOLVENTS; AND ALL SPENT SOLVENT MIXTURES/BLENDS CONTAINING, BEFORE USE, ONE OR MORE OF THE ABOVE NON-HALOGENATED SOLVENTS, AND, A TOTAL OF TEN PERCENT OR MORE (BY VOLUME) OF ONE OR MORE OF THOSE SOLVENTS LISTED IN F001, F002, F004, AND F005, AND STILL BOTTOMS FROM THE RECOVERY OF THESE SPENT SOLVENTS AND SPENT SOLVENT MIXTURES.
Amount (Lbs): 256148.7

Waste code: F005
Waste name: THE FOLLOWING SPENT NON-HALOGENATED SOLVENTS: TOLUENE, METHYL ETHYL KETONE, CARBON DISULFIDE, ISOBUTANOL, PYRIDINE, BENZENE, 2-ETHOXYETHANOL, AND 2-NITROPROPANE; ALL SPENT SOLVENT MIXTURES/BLENDS CONTAINING, BEFORE USE, A TOTAL OF TEN PERCENT OR MORE (BY VOLUME) OF ONE OR MORE OF THE ABOVE NON-HALOGENATED SOLVENTS OR THOSE SOLVENTS LISTED IN F001, F002, OR F004; AND STILL BOTTOMS FROM THE RECOVERY OF THESE SPENT SOLVENTS AND SPENT SOLVENT MIXTURES.
Amount (Lbs): 256148.7

Waste code: LABP
Waste name: LAB PACK
Amount (Lbs): 7599.3

Corrective Action Summary:

Event date: 07/06/1989
Event: RFA Completed, Assessment was an RFA.

Event date: 07/06/1990
Event: RFA Determination Of Need For An RFI, RFI is Necessary;

Event date: 06/06/1991
Event: CA077

Event date: 09/27/1991
Event: CA Prioritization, Facility or area was assigned a high corrective action priority.

Event date: 09/28/1992
Event: CA086

Map ID	Site	Database(s)	EPA ID Number

SHERWIN WILLIAMS CO (Continued) **1000371369**

Event date: 07/16/1993
Event: CA016

Event date: 03/31/1994
Event: CA Prioritization, Facility or area was assigned a high corrective action priority.

Event date: 08/28/1997
Event: Current Human Exposures under Control, More information is needed to make a determination.

Event date: 08/28/1997
Event: Igration of Contaminated Groundwater under Control, More information is needed to make a determination.

Event date: 11/06/1997
Event: RFI Imposition, Focused data collection required for stabilization evaluation.

Event date: 03/04/1998
Event: RFI Workplan Received

Event date: 03/05/1998
Event: RFI Workplan Received

Event date: 03/26/1998
Event: CA077

Event date: 07/22/1998
Event: CA077

Event date: 10/28/1998
Event: RFI Workplan Approved

Event date: 12/06/1999
Event: RFI Approved

Event date: 07/20/2001
Event: CA005EE

Event date: 08/25/2004
Event: Current Human Exposures under Control, Yes, Current Human Exposures Under Control has been verified. Based on a review of information contained in the EI determination, current human exposures are expected to be under control at the facility under current and reasonably expected conditions. This determination will be re-evaluated when the Agency/State becomes aware of significant changes at the facility.

Event date: 08/25/2004
Event: Igration of Contaminated Groundwater under Control, Yes, Migration of Contaminated Groundwater Under Control has been verified. Based on a review of information contained in the EI determination, it has been determined that migration of contaminated groundwater is under control at the facility. Specifically, this determination indicates that the migration of contaminated groundwater is under control, and that monitoring will be conducted to confirm that contaminated groundwater

Map ID	Site	Database(s)	EPA ID Number
	SHERWIN WILLIAMS CO (Continued)		**1000371369**

remains within the existing area of contaminated groundwater. This determination will be re-evaluated when the Agency becomes aware of significant changes at the facility.

Event date: 01/22/2007
Event: Date For Remedy Selection (CM Imposed)

Facility Has Received Notices of Violations:

Regulation violated: Not reported
Area of violation: TSD IS-Manifest/Records/Reporting
Date violation determined: 01/23/2007
Date achieved compliance: Not reported
Violation lead agency: State
Enforcement action: Not reported
Enforcement action date: Not reported
Enf. disposition status: Not reported
Enf. disp. status date: Not reported
Enforcement lead agency: Not reported
Proposed penalty amount: Not reported
Final penalty amount: Not reported
Paid penalty amount: Not reported

Regulation violated: Not reported
Area of violation: Federal or State Statute
Date violation determined: 01/23/2007
Date achieved compliance: Not reported
Violation lead agency: State
Enforcement action: VIOLATION NOTICE (VN)
Enforcement action date: 04/09/2008
Enf. disposition status: Not reported
Enf. disp. status date: Not reported
Enforcement lead agency: State
Proposed penalty amount: Not reported
Final penalty amount: Not reported
Paid penalty amount: Not reported

Regulation violated: Not reported
Area of violation: Federal or State Statute
Date violation determined: 01/23/2007
Date achieved compliance: Not reported
Violation lead agency: State
Enforcement action: Not reported
Enforcement action date: Not reported
Enf. disposition status: Not reported
Enf. disp. status date: Not reported
Enforcement lead agency: Not reported
Proposed penalty amount: Not reported
Final penalty amount: Not reported
Paid penalty amount: Not reported

Regulation violated: Not reported
Area of violation: TSD IS-Manifest/Records/Reporting
Date violation determined: 01/23/2007
Date achieved compliance: Not reported
Violation lead agency: State
Enforcement action: VIOLATION NOTICE (VN)
Enforcement action date: 04/09/2008

Map ID	Site	Database(s)	EPA ID Number

SHERWIN WILLIAMS CO (Continued) **1000371369**

Enf. disposition status: Not reported
Enf. disp. status date: Not reported
Enforcement lead agency: State
Proposed penalty amount: Not reported
Final penalty amount: Not reported
Paid penalty amount: Not reported

Regulation violated: SR - 724.197
Area of violation: TSD IS-Ground-Water Monitoring
Date violation determined: 08/18/1995
Date achieved compliance: 11/06/1997
Violation lead agency: State
Enforcement action: VIOLATION NOTICE (VN)
Enforcement action date: 11/13/1995
Enf. disposition status: Not reported
Enf. disp. status date: Not reported
Enforcement lead agency: State
Proposed penalty amount: Not reported
Final penalty amount: Not reported
Paid penalty amount: Not reported

Regulation violated: SR - 722.134(a)
Area of violation: Generators - Pre-transport
Date violation determined: 09/22/1994
Date achieved compliance: 02/14/1995
Violation lead agency: State
Enforcement action: VIOLATION NOTICE (VN)
Enforcement action date: 10/24/1994
Enf. disposition status: Not reported
Enf. disp. status date: Not reported
Enforcement lead agency: State
Proposed penalty amount: Not reported
Final penalty amount: Not reported
Paid penalty amount: Not reported

Regulation violated: SR - 35 IAC 725.116
Area of violation: TSD - General
Date violation determined: 02/14/1992
Date achieved compliance: 11/06/1997
Violation lead agency: EPA
Enforcement action: FINAL CIVIL JUDICIAL ACTION FOR COMPLIANCE AND/OR MONETARY PENALTY
Enforcement action date: 11/06/1997
Enf. disposition status: Not reported
Enf. disp. status date: Not reported
Enforcement lead agency: EPA
Proposed penalty amount: Not reported
Final penalty amount: 4700000
Paid penalty amount: 4700000

Regulation violated: SR - 35 IAC 703.181
Area of violation: TSD - General
Date violation determined: 02/14/1992
Date achieved compliance: 11/06/1997
Violation lead agency: EPA
Enforcement action: FINAL CIVIL JUDICIAL ACTION FOR COMPLIANCE AND/OR MONETARY PENALTY
Enforcement action date: 11/06/1997
Enf. disposition status: Not reported

Map ID	Site	Database(s)	EPA ID Number

SHERWIN WILLIAMS CO (Continued) **1000371369**

Enf. disp. status date: Not reported
Enforcement lead agency: EPA
Proposed penalty amount: Not reported
Final penalty amount: 4700000
Paid penalty amount: 4700000

Regulation violated: SR - 35 IAC 725.213
Area of violation: TSD - Closure/Post-Closure
Date violation determined: 02/14/1992
Date achieved compliance: 11/06/1997
Violation lead agency: EPA
Enforcement action: INITIAL CIVIL JUDICIAL ACTION FOR COMPLIANCE AND/OR MONETARY PENALTY
Enforcement action date: 07/16/1993
Enf. disposition status: Not reported
Enf. disp. status date: Not reported
Enforcement lead agency: EPA
Proposed penalty amount: Not reported
Final penalty amount: Not reported
Paid penalty amount: Not reported

Regulation violated: SR - 35 IAC 702.120
Area of violation: Permits - Application
Date violation determined: 02/14/1992
Date achieved compliance: 11/06/1997
Violation lead agency: EPA
Enforcement action: FINAL CIVIL JUDICIAL ACTION FOR COMPLIANCE AND/OR MONETARY PENALTY
Enforcement action date: 11/06/1997
Enf. disposition status: Not reported
Enf. disp. status date: Not reported
Enforcement lead agency: EPA
Proposed penalty amount: Not reported
Final penalty amount: 4700000
Paid penalty amount: 4700000

Regulation violated: SR - 35 IAC 725.273
Area of violation: TSD - Container Use and Management
Date violation determined: 02/14/1992
Date achieved compliance: 11/06/1997
Violation lead agency: EPA
Enforcement action: INITIAL CIVIL JUDICIAL ACTION FOR COMPLIANCE AND/OR MONETARY PENALTY
Enforcement action date: 07/16/1993
Enf. disposition status: Not reported
Enf. disp. status date: Not reported
Enforcement lead agency: EPA
Proposed penalty amount: Not reported
Final penalty amount: Not reported
Paid penalty amount: Not reported

Regulation violated: SR - 35 IAC 722.111
Area of violation: Generators - General
Date violation determined: 02/14/1992
Date achieved compliance: 11/06/1997
Violation lead agency: EPA
Enforcement action: FINAL CIVIL JUDICIAL ACTION FOR COMPLIANCE AND/OR MONETARY PENALTY
Enforcement action date: 11/06/1997
Enf. disposition status: Not reported
Enf. disp. status date: Not reported

Map ID	Site	Database(s)	EPA ID Number

SHERWIN WILLIAMS CO (Continued) **1000371369**

Enforcement lead agency: EPA
Proposed penalty amount: Not reported
Final penalty amount: 4700000
Paid penalty amount: 4700000

Regulation violated: SR - 35 IAC 725.243(e)(5)
Area of violation: TSD - Financial Requirements
Date violation determined: 02/14/1992
Date achieved compliance: 11/06/1997
Violation lead agency: EPA
Enforcement action: FINAL CIVIL JUDICIAL ACTION FOR COMPLIANCE AND/OR MONETARY PENALTY
Enforcement action date: 11/06/1997
Enf. disposition status: Not reported
Enf. disp. status date: Not reported
Enforcement lead agency: EPA
Proposed penalty amount: Not reported
Final penalty amount: 4700000
Paid penalty amount: 4700000

Regulation violated: SR - 35 IAC 722.134(c)(i)(i)(i)
Area of violation: Generators - General
Date violation determined: 02/14/1992
Date achieved compliance: 11/06/1997
Violation lead agency: EPA
Enforcement action: FINAL CIVIL JUDICIAL ACTION FOR COMPLIANCE AND/OR MONETARY PENALTY
Enforcement action date: 11/06/1997
Enf. disposition status: Not reported
Enf. disp. status date: Not reported
Enforcement lead agency: EPA
Proposed penalty amount: Not reported
Final penalty amount: 4700000
Paid penalty amount: 4700000

Regulation violated: SR - 35 IAC 725.151
Area of violation: TSD - Contingency Plan and Emergency Procedures
Date violation determined: 02/14/1992
Date achieved compliance: 11/06/1997
Violation lead agency: EPA
Enforcement action: FINAL CIVIL JUDICIAL ACTION FOR COMPLIANCE AND/OR MONETARY PENALTY
Enforcement action date: 11/06/1997
Enf. disposition status: Not reported
Enf. disp. status date: Not reported
Enforcement lead agency: EPA
Proposed penalty amount: Not reported
Final penalty amount: 4700000
Paid penalty amount: 4700000

Regulation violated: SR - 35 IAC 725.151
Area of violation: TSD - Contingency Plan and Emergency Procedures
Date violation determined: 02/14/1992
Date achieved compliance: 11/06/1997
Violation lead agency: EPA
Enforcement action: INITIAL CIVIL JUDICIAL ACTION FOR COMPLIANCE AND/OR MONETARY PENALTY
Enforcement action date: 07/16/1993
Enf. disposition status: Not reported
Enf. disp. status date: Not reported
Enforcement lead agency: EPA

Map ID	Site	Database(s)	EPA ID Number

SHERWIN WILLIAMS CO (Continued) **1000371369**

Proposed penalty amount: Not reported
Final penalty amount: Not reported
Paid penalty amount: Not reported

Regulation violated: SR - 35 IAC 725.291
Area of violation: TSD - Tank System Standards
Date violation determined: 02/14/1992
Date achieved compliance: 11/06/1997
Violation lead agency: EPA
Enforcement action: FINAL CIVIL JUDICIAL ACTION FOR COMPLIANCE AND/OR MONETARY PENALTY
Enforcement action date: 11/06/1997
Enf. disposition status: Not reported
Enf. disp. status date: Not reported
Enforcement lead agency: EPA
Proposed penalty amount: Not reported
Final penalty amount: 4700000
Paid penalty amount: 4700000

Regulation violated: SR - 35 IAC 725.212
Area of violation: TSD - Closure/Post-Closure
Date violation determined: 02/14/1992
Date achieved compliance: 11/06/1997
Violation lead agency: EPA
Enforcement action: FINAL CIVIL JUDICIAL ACTION FOR COMPLIANCE AND/OR MONETARY PENALTY
Enforcement action date: 11/06/1997
Enf. disposition status: Not reported
Enf. disp. status date: Not reported
Enforcement lead agency: EPA
Proposed penalty amount: Not reported
Final penalty amount: 4700000
Paid penalty amount: 4700000

Regulation violated: SR - 35 IAC 725.291
Area of violation: TSD - Tank System Standards
Date violation determined: 02/14/1992
Date achieved compliance: 11/06/1997
Violation lead agency: EPA
Enforcement action: INITIAL CIVIL JUDICIAL ACTION FOR COMPLIANCE AND/OR MONETARY PENALTY
Enforcement action date: 07/16/1993
Enf. disposition status: Not reported
Enf. disp. status date: Not reported
Enforcement lead agency: EPA
Proposed penalty amount: Not reported
Final penalty amount: Not reported
Paid penalty amount: Not reported

Regulation violated: SR - 35 IAC 728.107
Area of violation: LDR - General
Date violation determined: 02/14/1992
Date achieved compliance: 11/06/1997
Violation lead agency: EPA
Enforcement action: FINAL CIVIL JUDICIAL ACTION FOR COMPLIANCE AND/OR MONETARY PENALTY
Enforcement action date: 11/06/1997
Enf. disposition status: Not reported
Enf. disp. status date: Not reported
Enforcement lead agency: EPA
Proposed penalty amount: Not reported

Map ID	Site	Database(s)	EPA ID Number

SHERWIN WILLIAMS CO (Continued) **1000371369**

Final penalty amount: 4700000
Paid penalty amount: 4700000

Regulation violated: SR - 35 IAC 702.120
Area of violation: Permits - Application
Date violation determined: 02/14/1992
Date achieved compliance: 11/06/1997
Violation lead agency: EPA
Enforcement action: INITIAL CIVIL JUDICIAL ACTION FOR COMPLIANCE AND/OR MONETARY PENALTY
Enforcement action date: 07/16/1993
Enf. disposition status: Not reported
Enf. disp. status date: Not reported
Enforcement lead agency: EPA
Proposed penalty amount: Not reported
Final penalty amount: Not reported
Paid penalty amount: Not reported

Regulation violated: SR - 35 IAC 725.242
Area of violation: TSD - Closure/Post-Closure
Date violation determined: 02/14/1992
Date achieved compliance: 11/06/1997
Violation lead agency: EPA
Enforcement action: INITIAL CIVIL JUDICIAL ACTION FOR COMPLIANCE AND/OR MONETARY PENALTY
Enforcement action date: 07/16/1993
Enf. disposition status: Not reported
Enf. disp. status date: Not reported
Enforcement lead agency: EPA
Proposed penalty amount: Not reported
Final penalty amount: Not reported
Paid penalty amount: Not reported

Regulation violated: SR - 35 IAC 725.243(e)(5)
Area of violation: TSD - Financial Requirements
Date violation determined: 02/14/1992
Date achieved compliance: 11/06/1997
Violation lead agency: EPA
Enforcement action: INITIAL CIVIL JUDICIAL ACTION FOR COMPLIANCE AND/OR MONETARY PENALTY
Enforcement action date: 07/16/1993
Enf. disposition status: Not reported
Enf. disp. status date: Not reported
Enforcement lead agency: EPA
Proposed penalty amount: Not reported
Final penalty amount: Not reported
Paid penalty amount: Not reported

Regulation violated: SR - 35 IAC 722.134(c)(i)(i)(i)
Area of violation: Generators - General
Date violation determined: 02/14/1992
Date achieved compliance: 11/06/1997
Violation lead agency: EPA
Enforcement action: INITIAL CIVIL JUDICIAL ACTION FOR COMPLIANCE AND/OR MONETARY PENALTY
Enforcement action date: 07/16/1993
Enf. disposition status: Not reported
Enf. disp. status date: Not reported
Enforcement lead agency: EPA
Proposed penalty amount: Not reported
Final penalty amount: Not reported

Map ID	Site	Database(s)	EPA ID Number

SHERWIN WILLIAMS CO (Continued) **1000371369**

Paid penalty amount: Not reported

Regulation violated: SR - 35 IAC 725.295
Area of violation: TSD - Tank System Standards
Date violation determined: 02/14/1992
Date achieved compliance: 11/06/1997
Violation lead agency: EPA
Enforcement action: FINAL CIVIL JUDICIAL ACTION FOR COMPLIANCE AND/OR MONETARY PENALTY
Enforcement action date: 11/06/1997
Enf. disposition status: Not reported
Enf. disp. status date: Not reported
Enforcement lead agency: EPA
Proposed penalty amount: Not reported
Final penalty amount: 4700000
Paid penalty amount: 4700000

Regulation violated: SR - 35 IAC 725.115(b) 1(d)
Area of violation: TSD - General
Date violation determined: 02/14/1992
Date achieved compliance: 11/06/1997
Violation lead agency: EPA
Enforcement action: FINAL CIVIL JUDICIAL ACTION FOR COMPLIANCE AND/OR MONETARY PENALTY
Enforcement action date: 11/06/1997
Enf. disposition status: Not reported
Enf. disp. status date: Not reported
Enforcement lead agency: EPA
Proposed penalty amount: Not reported
Final penalty amount: 4700000
Paid penalty amount: 4700000

Regulation violated: SR - 35 IAC 725.115(b) 1(d)
Area of violation: TSD - General
Date violation determined: 02/14/1992
Date achieved compliance: 11/06/1997
Violation lead agency: EPA
Enforcement action: INITIAL CIVIL JUDICIAL ACTION FOR COMPLIANCE AND/OR MONETARY PENALTY
Enforcement action date: 07/16/1993
Enf. disposition status: Not reported
Enf. disp. status date: Not reported
Enforcement lead agency: EPA
Proposed penalty amount: Not reported
Final penalty amount: Not reported
Paid penalty amount: Not reported

Regulation violated: SR - 35 IAC 703.181
Area of violation: TSD - General
Date violation determined: 02/14/1992
Date achieved compliance: 11/06/1997
Violation lead agency: EPA
Enforcement action: INITIAL CIVIL JUDICIAL ACTION FOR COMPLIANCE AND/OR MONETARY PENALTY
Enforcement action date: 07/16/1993
Enf. disposition status: Not reported
Enf. disp. status date: Not reported
Enforcement lead agency: EPA
Proposed penalty amount: Not reported
Final penalty amount: Not reported
Paid penalty amount: Not reported

Map ID	Site	Database(s)	EPA ID Number

SHERWIN WILLIAMS CO (Continued) **1000371369**

Regulation violated: SR - 35 IAC 725.213
Area of violation: TSD - Closure/Post-Closure
Date violation determined: 02/14/1992
Date achieved compliance: 11/06/1997
Violation lead agency: EPA
Enforcement action: FINAL CIVIL JUDICIAL ACTION FOR COMPLIANCE AND/OR MONETARY PENALTY
Enforcement action date: 11/06/1997
Enf. disposition status: Not reported
Enf. disp. status date: Not reported
Enforcement lead agency: EPA
Proposed penalty amount: Not reported
Final penalty amount: 4700000
Paid penalty amount: 4700000

Regulation violated: SR - 35 IAC 725.242
Area of violation: TSD - Closure/Post-Closure
Date violation determined: 02/14/1992
Date achieved compliance: 11/06/1997
Violation lead agency: EPA
Enforcement action: FINAL CIVIL JUDICIAL ACTION FOR COMPLIANCE AND/OR MONETARY PENALTY
Enforcement action date: 11/06/1997
Enf. disposition status: Not reported
Enf. disp. status date: Not reported
Enforcement lead agency: EPA
Proposed penalty amount: Not reported
Final penalty amount: 4700000
Paid penalty amount: 4700000

Regulation violated: SR - 35 IAC 722.120
Area of violation: TSD - Manifest/Records/Reporting
Date violation determined: 02/14/1992
Date achieved compliance: 11/06/1997
Violation lead agency: EPA
Enforcement action: FINAL CIVIL JUDICIAL ACTION FOR COMPLIANCE AND/OR MONETARY PENALTY
Enforcement action date: 11/06/1997
Enf. disposition status: Not reported
Enf. disp. status date: Not reported
Enforcement lead agency: EPA
Proposed penalty amount: Not reported
Final penalty amount: 4700000
Paid penalty amount: 4700000

Regulation violated: SR - 35 IAC 722.120
Area of violation: TSD - Manifest/Records/Reporting
Date violation determined: 02/14/1992
Date achieved compliance: 11/06/1997
Violation lead agency: EPA
Enforcement action: INITIAL CIVIL JUDICIAL ACTION FOR COMPLIANCE AND/OR MONETARY PENALTY
Enforcement action date: 07/16/1993
Enf. disposition status: Not reported
Enf. disp. status date: Not reported
Enforcement lead agency: EPA
Proposed penalty amount: Not reported
Final penalty amount: Not reported
Paid penalty amount: Not reported

Regulation violated: SR - 35 IAC 725.116

Map ID	Site	Database(s)	EPA ID Number

SHERWIN WILLIAMS CO (Continued) **1000371369**

Area of violation: TSD - General
Date violation determined: 02/14/1992
Date achieved compliance: 11/06/1997
Violation lead agency: EPA
Enforcement action: INITIAL CIVIL JUDICIAL ACTION FOR COMPLIANCE AND/OR MONETARY PENALTY
Enforcement action date: 07/16/1993
Enf. disposition status: Not reported
Enf. disp. status date: Not reported
Enforcement lead agency: EPA
Proposed penalty amount: Not reported
Final penalty amount: Not reported
Paid penalty amount: Not reported

Regulation violated: SR - 35 IAC 722.111
Area of violation: Generators - General
Date violation determined: 02/14/1992
Date achieved compliance: 11/06/1997
Violation lead agency: EPA
Enforcement action: INITIAL CIVIL JUDICIAL ACTION FOR COMPLIANCE AND/OR MONETARY PENALTY
Enforcement action date: 07/16/1993
Enf. disposition status: Not reported
Enf. disp. status date: Not reported
Enforcement lead agency: EPA
Proposed penalty amount: Not reported
Final penalty amount: Not reported
Paid penalty amount: Not reported

Regulation violated: SR - 35 IAC 725.212
Area of violation: TSD - Closure/Post-Closure
Date violation determined: 02/14/1992
Date achieved compliance: 11/06/1997
Violation lead agency: EPA
Enforcement action: INITIAL CIVIL JUDICIAL ACTION FOR COMPLIANCE AND/OR MONETARY PENALTY
Enforcement action date: 07/16/1993
Enf. disposition status: Not reported
Enf. disp. status date: Not reported
Enforcement lead agency: EPA
Proposed penalty amount: Not reported
Final penalty amount: Not reported
Paid penalty amount: Not reported

Regulation violated: SR - 35 IAC 725.113(b)
Area of violation: TSD - General
Date violation determined: 02/14/1992
Date achieved compliance: 11/06/1997
Violation lead agency: EPA
Enforcement action: FINAL CIVIL JUDICIAL ACTION FOR COMPLIANCE AND/OR MONETARY PENALTY
Enforcement action date: 11/06/1997
Enf. disposition status: Not reported
Enf. disp. status date: Not reported
Enforcement lead agency: EPA
Proposed penalty amount: Not reported
Final penalty amount: 4700000
Paid penalty amount: 4700000

Regulation violated: SR - 35 IAC 728.107
Area of violation: LDR - General

Map ID	Site	Database(s)	EPA ID Number

SHERWIN WILLIAMS CO (Continued) **1000371369**

Date violation determined: 02/14/1992
Date achieved compliance: 11/06/1997
Violation lead agency: EPA
Enforcement action: INITIAL CIVIL JUDICIAL ACTION FOR COMPLIANCE AND/OR MONETARY PENALTY
Enforcement action date: 07/16/1993
Enf. disposition status: Not reported
Enf. disp. status date: Not reported
Enforcement lead agency: EPA
Proposed penalty amount: Not reported
Final penalty amount: Not reported
Paid penalty amount: Not reported

Regulation violated: SR - 35 IAC 725.247(f)(5)
Area of violation: TSD - Financial Requirements
Date violation determined: 02/14/1992
Date achieved compliance: 11/06/1997
Violation lead agency: EPA
Enforcement action: INITIAL CIVIL JUDICIAL ACTION FOR COMPLIANCE AND/OR MONETARY PENALTY
Enforcement action date: 07/16/1993
Enf. disposition status: Not reported
Enf. disp. status date: Not reported
Enforcement lead agency: EPA
Proposed penalty amount: Not reported
Final penalty amount: Not reported
Paid penalty amount: Not reported

Regulation violated: SR - 35 IAC 725.247(f)(5)
Area of violation: TSD - Financial Requirements
Date violation determined: 02/14/1992
Date achieved compliance: 11/06/1997
Violation lead agency: EPA
Enforcement action: FINAL CIVIL JUDICIAL ACTION FOR COMPLIANCE AND/OR MONETARY PENALTY
Enforcement action date: 11/06/1997
Enf. disposition status: Not reported
Enf. disp. status date: Not reported
Enforcement lead agency: EPA
Proposed penalty amount: Not reported
Final penalty amount: 4700000
Paid penalty amount: 4700000

Regulation violated: SR - 35 IAC 725.273
Area of violation: TSD - Container Use and Management
Date violation determined: 02/14/1992
Date achieved compliance: 11/06/1997
Violation lead agency: EPA
Enforcement action: FINAL CIVIL JUDICIAL ACTION FOR COMPLIANCE AND/OR MONETARY PENALTY
Enforcement action date: 11/06/1997
Enf. disposition status: Not reported
Enf. disp. status date: Not reported
Enforcement lead agency: EPA
Proposed penalty amount: Not reported
Final penalty amount: 4700000
Paid penalty amount: 4700000

Regulation violated: SR - 35 IAC 725.295
Area of violation: TSD - Tank System Standards
Date violation determined: 02/14/1992

Map ID	Site	Database(s)	EPA ID Number

SHERWIN WILLIAMS CO (Continued) **1000371369**

Date achieved compliance: 11/06/1997
Violation lead agency: EPA
Enforcement action: INITIAL CIVIL JUDICIAL ACTION FOR COMPLIANCE AND/OR MONETARY PENALTY
Enforcement action date: 07/16/1993
Enf. disposition status: Not reported
Enf. disp. status date: Not reported
Enforcement lead agency: EPA
Proposed penalty amount: Not reported
Final penalty amount: Not reported
Paid penalty amount: Not reported

Regulation violated: SR - 35 IAC 725.113(b)
Area of violation: TSD - General
Date violation determined: 02/14/1992
Date achieved compliance: 11/06/1997
Violation lead agency: EPA
Enforcement action: INITIAL CIVIL JUDICIAL ACTION FOR COMPLIANCE AND/OR MONETARY PENALTY
Enforcement action date: 07/16/1993
Enf. disposition status: Not reported
Enf. disp. status date: Not reported
Enforcement lead agency: EPA
Proposed penalty amount: Not reported
Final penalty amount: Not reported
Paid penalty amount: Not reported

Regulation violated: SR - 722.134(a)
Area of violation: Generators - Pre-transport
Date violation determined: 08/05/1987
Date achieved compliance: 02/05/1988
Violation lead agency: State
Enforcement action: WRITTEN INFORMAL
Enforcement action date: 11/06/1987
Enf. disposition status: Not reported
Enf. disp. status date: Not reported
Enforcement lead agency: State
Proposed penalty amount: Not reported
Final penalty amount: Not reported
Paid penalty amount: Not reported

Regulation violated: SR - 722.111
Area of violation: Generators - General
Date violation determined: 10/10/1986
Date achieved compliance: 02/26/1987
Violation lead agency: State
Enforcement action: WRITTEN INFORMAL
Enforcement action date: 12/23/1986
Enf. disposition status: Not reported
Enf. disp. status date: Not reported
Enforcement lead agency: State
Proposed penalty amount: Not reported
Final penalty amount: Not reported
Paid penalty amount: Not reported

Regulation violated: SR - 725.193(d)(4)
Area of violation: TSD IS-Ground-Water Monitoring
Date violation determined: 03/31/1986
Date achieved compliance: 08/07/1986

Map ID	Site	Database(s)	EPA ID Number

SHERWIN WILLIAMS CO (Continued) **1000371369**

Violation lead agency: State
Enforcement action: WRITTEN INFORMAL
Enforcement action date: 04/03/1986
Enf. disposition status: Not reported
Enf. disp. status date: Not reported
Enforcement lead agency: State
Proposed penalty amount: Not reported
Final penalty amount: Not reported
Paid penalty amount: Not reported

Regulation violated: SR - 725.242(b)
Area of violation: TSD - Financial Requirements
Date violation determined: 03/27/1986
Date achieved compliance: 07/18/1986
Violation lead agency: State
Enforcement action: WRITTEN INFORMAL
Enforcement action date: 04/01/1986
Enf. disposition status: Not reported
Enf. disp. status date: Not reported
Enforcement lead agency: State
Proposed penalty amount: Not reported
Final penalty amount: Not reported
Paid penalty amount: Not reported

Regulation violated: SR - 725.243
Area of violation: TSD - Financial Requirements
Date violation determined: 03/27/1986
Date achieved compliance: 07/18/1986
Violation lead agency: State
Enforcement action: WRITTEN INFORMAL
Enforcement action date: 04/01/1986
Enf. disposition status: Not reported
Enf. disp. status date: Not reported
Enforcement lead agency: State
Proposed penalty amount: Not reported
Final penalty amount: Not reported
Paid penalty amount: Not reported

Regulation violated: SR - 725.131
Area of violation: TSD - Preparedness and Prevention
Date violation determined: 01/17/1986
Date achieved compliance: 10/21/1994
Violation lead agency: State
Enforcement action: Not reported
Enforcement action date: Not reported
Enf. disposition status: Not reported
Enf. disp. status date: Not reported
Enforcement lead agency: Not reported
Proposed penalty amount: Not reported
Final penalty amount: Not reported
Paid penalty amount: Not reported

Regulation violated: SR - 725.116
Area of violation: TSD - General Facility Standards
Date violation determined: 01/17/1986
Date achieved compliance: 10/21/1994
Violation lead agency: State

Map ID	Site	Database(s)	EPA ID Number
	SHERWIN WILLIAMS CO (Continued)		**1000371369**

Enforcement action: Not reported
Enforcement action date: Not reported
Enf. disposition status: Not reported
Enf. disp. status date: Not reported
Enforcement lead agency: Not reported
Proposed penalty amount: Not reported
Final penalty amount: Not reported
Paid penalty amount: Not reported

Regulation violated: SR - 703.154
Area of violation: TSD - General
Date violation determined: 01/17/1986
Date achieved compliance: 10/21/1994
Violation lead agency: State
Enforcement action: Not reported
Enforcement action date: Not reported
Enf. disposition status: Not reported
Enf. disp. status date: Not reported
Enforcement lead agency: Not reported
Proposed penalty amount: Not reported
Final penalty amount: Not reported
Paid penalty amount: Not reported

Regulation violated: Not reported
Area of violation: Generators - General
Date violation determined: 04/25/1985
Date achieved compliance: 07/24/1985
Violation lead agency: State
Enforcement action: WRITTEN INFORMAL
Enforcement action date: 05/10/1985
Enf. disposition status: Not reported
Enf. disp. status date: Not reported
Enforcement lead agency: State
Proposed penalty amount: Not reported
Final penalty amount: Not reported
Paid penalty amount: Not reported

Regulation violated: Not reported
Area of violation: Generators - General
Date violation determined: 04/25/1985
Date achieved compliance: 05/05/1986
Violation lead agency: State
Enforcement action: VIOLATION NOTICE (VN)
Enforcement action date: 06/18/1985
Enf. disposition status: Not reported
Enf. disp. status date: Not reported
Enforcement lead agency: State
Proposed penalty amount: Not reported
Final penalty amount: Not reported
Paid penalty amount: Not reported

Regulation violated: Not reported
Area of violation: Generators - General
Date violation determined: 04/25/1985
Date achieved compliance: 05/05/1986
Violation lead agency: State
Enforcement action: WRITTEN INFORMAL

Map ID	Site	Database(s)	EPA ID Number

SHERWIN WILLIAMS CO (Continued) **1000371369**

Enforcement action date: 05/10/1985
Enf. disposition status: Not reported
Enf. disp. status date: Not reported
Enforcement lead agency: State
Proposed penalty amount: Not reported
Final penalty amount: Not reported
Paid penalty amount: Not reported

Regulation violated: Not reported
Area of violation: Generators - General
Date violation determined: 04/25/1985
Date achieved compliance: 07/24/1985
Violation lead agency: State
Enforcement action: VIOLATION NOTICE (VN)
Enforcement action date: 06/18/1985
Enf. disposition status: Not reported
Enf. disp. status date: Not reported
Enforcement lead agency: State
Proposed penalty amount: Not reported
Final penalty amount: Not reported
Paid penalty amount: Not reported

Regulation violated: Not reported
Area of violation: Generators - General
Date violation determined: 01/07/1985
Date achieved compliance: 06/04/1985
Violation lead agency: State
Enforcement action: WRITTEN INFORMAL
Enforcement action date: 02/05/1985
Enf. disposition status: Not reported
Enf. disp. status date: Not reported
Enforcement lead agency: State
Proposed penalty amount: Not reported
Final penalty amount: Not reported
Paid penalty amount: Not reported

Regulation violated: Not reported
Area of violation: Generators - General
Date violation determined: 01/07/1985
Date achieved compliance: 06/04/1985
Violation lead agency: State
Enforcement action: WRITTEN INFORMAL
Enforcement action date: 01/07/1985
Enf. disposition status: Not reported
Enf. disp. status date: Not reported
Enforcement lead agency: State
Proposed penalty amount: Not reported
Final penalty amount: Not reported
Paid penalty amount: Not reported

Regulation violated: Not reported
Area of violation: Generators - General
Date violation determined: 12/14/1984
Date achieved compliance: 12/20/1984
Violation lead agency: State
Enforcement action: WRITTEN INFORMAL
Enforcement action date: 12/10/1984

Map ID	Site	Database(s)	EPA ID Number
	SHERWIN WILLIAMS CO (Continued)		**1000371369**

Enf. disposition status: Not reported
Enf. disp. status date: Not reported
Enforcement lead agency: State
Proposed penalty amount: Not reported
Final penalty amount: Not reported
Paid penalty amount: Not reported

Regulation violated: Not reported
Area of violation: Generators - General
Date violation determined: 09/19/1984
Date achieved compliance: 12/21/1984
Violation lead agency: State
Enforcement action: WRITTEN INFORMAL
Enforcement action date: 11/15/1984
Enf. disposition status: Not reported
Enf. disp. status date: Not reported
Enforcement lead agency: State
Proposed penalty amount: Not reported
Final penalty amount: Not reported
Paid penalty amount: Not reported

Regulation violated: Not reported
Area of violation: Generators - General
Date violation determined: 09/19/1984
Date achieved compliance: 12/21/1984
Violation lead agency: State
Enforcement action: WRITTEN INFORMAL
Enforcement action date: 09/20/1984
Enf. disposition status: Not reported
Enf. disp. status date: Not reported
Enforcement lead agency: State
Proposed penalty amount: Not reported
Final penalty amount: Not reported
Paid penalty amount: Not reported

Regulation violated: Not reported
Area of violation: Generators - General
Date violation determined: 08/17/1984
Date achieved compliance: 12/21/1984
Violation lead agency: State
Enforcement action: WRITTEN INFORMAL
Enforcement action date: 08/20/1984
Enf. disposition status: Not reported
Enf. disp. status date: Not reported
Enforcement lead agency: State
Proposed penalty amount: Not reported
Final penalty amount: Not reported
Paid penalty amount: Not reported

Regulation violated: Not reported
Area of violation: Generators - General
Date violation determined: 08/17/1984
Date achieved compliance: 12/21/1984
Violation lead agency: State
Enforcement action: WRITTEN INFORMAL
Enforcement action date: 09/20/1984
Enf. disposition status: Not reported

Map ID	Site	Database(s)	EPA ID Number

SHERWIN WILLIAMS CO (Continued) **1000371369**

Enf. disp. status date: Not reported
Enforcement lead agency: State
Proposed penalty amount: Not reported
Final penalty amount: Not reported
Paid penalty amount: Not reported

Regulation violated: Not reported
Area of violation: Generators - General
Date violation determined: 08/09/1984
Date achieved compliance: 09/13/1984
Violation lead agency: State
Enforcement action: WRITTEN INFORMAL
Enforcement action date: 08/20/1984
Enf. disposition status: Not reported
Enf. disp. status date: Not reported
Enforcement lead agency: State
Proposed penalty amount: Not reported
Final penalty amount: Not reported
Paid penalty amount: Not reported

Regulation violated: Not reported
Area of violation: Generators - General
Date violation determined: 07/16/1984
Date achieved compliance: 12/21/1984
Violation lead agency: State
Enforcement action: WRITTEN INFORMAL
Enforcement action date: 07/19/1984
Enf. disposition status: Not reported
Enf. disp. status date: Not reported
Enforcement lead agency: State
Proposed penalty amount: Not reported
Final penalty amount: Not reported
Paid penalty amount: Not reported

Regulation violated: Not reported
Area of violation: Generators - General
Date violation determined: 05/17/1984
Date achieved compliance: 12/21/1984
Violation lead agency: State
Enforcement action: WRITTEN INFORMAL
Enforcement action date: 02/15/1984
Enf. disposition status: Not reported
Enf. disp. status date: Not reported
Enforcement lead agency: State
Proposed penalty amount: Not reported
Final penalty amount: Not reported
Paid penalty amount: Not reported

Regulation violated: Not reported
Area of violation: Generators - General
Date violation determined: 02/15/1984
Date achieved compliance: 01/24/1985
Violation lead agency: EPA
Enforcement action: INITIAL 3008(A) COMPLIANCE
Enforcement action date: 03/28/1984
Enf. disposition status: Not reported
Enf. disp. status date: Not reported

Map ID	Site	Database(s)	EPA ID Number
	SHERWIN WILLIAMS CO (Continued)		**1000371369**

Enforcement lead agency: EPA
Proposed penalty amount: 9500
Final penalty amount: 9500
Paid penalty amount: Not reported

Regulation violated: Not reported
Area of violation: Generators - General
Date violation determined: 02/15/1984
Date achieved compliance: 01/24/1985
Violation lead agency: EPA
Enforcement action: FINAL 3008(A) COMPLIANCE ORDER
Enforcement action date: 07/30/1984
Enf. disposition status: Not reported
Enf. disp. status date: Not reported
Enforcement lead agency: EPA
Proposed penalty amount: 9500
Final penalty amount: 9500
Paid penalty amount: Not reported

Regulation violated: SR - 725.191
Area of violation: TSD IS-Ground-Water Monitoring
Date violation determined: 11/03/1983
Date achieved compliance: 04/06/1984
Violation lead agency: State
Enforcement action: WRITTEN INFORMAL
Enforcement action date: 12/01/1983
Enf. disposition status: Not reported
Enf. disp. status date: Not reported
Enforcement lead agency: State
Proposed penalty amount: Not reported
Final penalty amount: Not reported
Paid penalty amount: Not reported

Regulation violated: SR - 725.194
Area of violation: TSD IS-Ground-Water Monitoring
Date violation determined: 11/03/1983
Date achieved compliance: 04/06/1984
Violation lead agency: State
Enforcement action: WRITTEN INFORMAL
Enforcement action date: 12/01/1983
Enf. disposition status: Not reported
Enf. disp. status date: Not reported
Enforcement lead agency: State
Proposed penalty amount: Not reported
Final penalty amount: Not reported
Paid penalty amount: Not reported

Regulation violated: SR - 725.193
Area of violation: TSD IS-Ground-Water Monitoring
Date violation determined: 11/03/1983
Date achieved compliance: 04/06/1984
Violation lead agency: State
Enforcement action: WRITTEN INFORMAL
Enforcement action date: 12/01/1983
Enf. disposition status: Not reported
Enf. disp. status date: Not reported
Enforcement lead agency: State

Map ID	Site	Database(s)	EPA ID Number
	SHERWIN WILLIAMS CO (Continued)		**1000371369**

Proposed penalty amount: Not reported
Final penalty amount: Not reported
Paid penalty amount: Not reported

Regulation violated: SR - 725.192
Area of violation: TSD IS-Ground-Water Monitoring
Date violation determined: 11/03/1983
Date achieved compliance: 04/06/1984
Violation lead agency: State
Enforcement action: WRITTEN INFORMAL
Enforcement action date: 12/01/1983
Enf. disposition status: Not reported
Enf. disp. status date: Not reported
Enforcement lead agency: State
Proposed penalty amount: Not reported
Final penalty amount: Not reported
Paid penalty amount: Not reported

Evaluation Action Summary:
Evaluation date: 10/14/2008
Evaluation: NOT A SIGNIFICANT NON-COMPLIER
Area of violation: Not reported
Date achieved compliance: Not reported
Evaluation lead agency: State

Evaluation date: 07/31/2008
Evaluation: NON-FINANCIAL RECORD REVIEW
Area of violation: Federal or State Statute
Date achieved compliance: Not reported
Evaluation lead agency: State

Evaluation date: 07/31/2008
Evaluation: NON-FINANCIAL RECORD REVIEW
Area of violation: TSD IS-Manifest/Records/Reporting
Date achieved compliance: Not reported
Evaluation lead agency: State

Evaluation date: 07/31/2008
Evaluation: SIGNIFICANT NON-COMPLIER
Area of violation: Federal or State Statute
Date achieved compliance: Not reported
Evaluation lead agency: State

Evaluation date: 07/31/2008
Evaluation: SIGNIFICANT NON-COMPLIER
Area of violation: TSD IS-Manifest/Records/Reporting
Date achieved compliance: Not reported
Evaluation lead agency: State

Evaluation date: 06/04/2008
Evaluation: NON-FINANCIAL RECORD REVIEW
Area of violation: TSD IS-Manifest/Records/Reporting
Date achieved compliance: Not reported
Evaluation lead agency: State

Evaluation date: 06/04/2008
Evaluation: NON-FINANCIAL RECORD REVIEW

Map ID	Site	Database(s)	EPA ID Number
	SHERWIN WILLIAMS CO (Continued)		**1000371369**

Area of violation: Federal or State Statute
Date achieved compliance: Not reported
Evaluation lead agency: State

Evaluation date: 03/25/2008
Evaluation: FINANCIAL RECORD REVIEW
Area of violation: Federal or State Statute
Date achieved compliance: Not reported
Evaluation lead agency: State

Evaluation date: 03/25/2008
Evaluation: FINANCIAL RECORD REVIEW
Area of violation: TSD IS-Manifest/Records/Reporting
Date achieved compliance: Not reported
Evaluation lead agency: State

Evaluation date: 07/24/2007
Evaluation: COMPLIANCE EVALUATION INSPECTION ON-SITE
Area of violation: Not reported
Date achieved compliance: Not reported
Evaluation lead agency: State

Evaluation date: 01/23/2007
Evaluation: FINANCIAL RECORD REVIEW
Area of violation: TSD IS-Manifest/Records/Reporting
Date achieved compliance: Not reported
Evaluation lead agency: State

Evaluation date: 01/23/2007
Evaluation: FINANCIAL RECORD REVIEW
Area of violation: Federal or State Statute
Date achieved compliance: Not reported
Evaluation lead agency: State

Evaluation date: 07/03/2002
Evaluation: FINANCIAL RECORD REVIEW
Area of violation: Not reported
Date achieved compliance: Not reported
Evaluation lead agency: State

Evaluation date: 08/18/1995
Evaluation: GROUNDWATER MONITORING EVALUATION
Area of violation: TSD IS-Ground-Water Monitoring
Date achieved compliance: 11/06/1997
Evaluation lead agency: State

Evaluation date: 03/27/1995
Evaluation: FINANCIAL RECORD REVIEW
Area of violation: TSD - Financial Requirements
Date achieved compliance: 11/06/1997
Evaluation lead agency: State

Evaluation date: 03/27/1995
Evaluation: FINANCIAL RECORD REVIEW
Area of violation: TSD - Closure/Post-Closure
Date achieved compliance: 11/06/1997
Evaluation lead agency: State

Map ID	Site	Database(s)	EPA ID Number
	SHERWIN WILLIAMS CO (Continued)		**1000371369**

Evaluation date: 01/18/1995
Evaluation: FOLLOW-UP INSPECTION
Area of violation: Not reported
Date achieved compliance: Not reported
Evaluation lead agency: State

Evaluation date: 09/22/1994
Evaluation: COMPLIANCE EVALUATION INSPECTION ON-SITE
Area of violation: Generators - Pre-transport
Date achieved compliance: 02/14/1995
Evaluation lead agency: State

Evaluation date: 09/22/1994
Evaluation: COMPLIANCE EVALUATION INSPECTION ON-SITE
Area of violation: Not reported
Date achieved compliance: Not reported
Evaluation lead agency: State

Evaluation date: 09/22/1994
Evaluation: FOLLOW-UP INSPECTION
Area of violation: Generators - Pre-transport
Date achieved compliance: 02/14/1995
Evaluation lead agency: State

Evaluation date: 04/20/1994
Evaluation: FINANCIAL RECORD REVIEW
Area of violation: TSD - Closure/Post-Closure
Date achieved compliance: 11/06/1997
Evaluation lead agency: State

Evaluation date: 04/20/1994
Evaluation: FINANCIAL RECORD REVIEW
Area of violation: TSD - Financial Requirements
Date achieved compliance: 11/06/1997
Evaluation lead agency: State

Evaluation date: 02/14/1992
Evaluation: CASE DEVELOPMENT INSPECTION
Area of violation: TSD - Tank System Standards
Date achieved compliance: 11/06/1997
Evaluation lead agency: EPA

Evaluation date: 02/14/1992
Evaluation: CASE DEVELOPMENT INSPECTION
Area of violation: TSD - Contingency Plan and Emergency Procedures
Date achieved compliance: 11/06/1997
Evaluation lead agency: EPA

Evaluation date: 02/14/1992
Evaluation: CASE DEVELOPMENT INSPECTION
Area of violation: Permits - Application
Date achieved compliance: 11/06/1997
Evaluation lead agency: EPA

Evaluation date: 02/14/1992
Evaluation: CASE DEVELOPMENT INSPECTION
Area of violation: LDR - General

Map ID	Site	Database(s)	EPA ID Number
	SHERWIN WILLIAMS CO (Continued)		**1000371369**

Date achieved compliance: 11/06/1997
Evaluation lead agency: EPA

Evaluation date: 02/14/1992
Evaluation: CASE DEVELOPMENT INSPECTION
Area of violation: TSD - Container Use and Management
Date achieved compliance: 11/06/1997
Evaluation lead agency: EPA

Evaluation date: 02/14/1992
Evaluation: CASE DEVELOPMENT INSPECTION
Area of violation: TSD - Closure/Post-Closure
Date achieved compliance: 11/06/1997
Evaluation lead agency: EPA

Evaluation date: 02/14/1992
Evaluation: CASE DEVELOPMENT INSPECTION
Area of violation: Generators - General
Date achieved compliance: 11/06/1997
Evaluation lead agency: EPA

Evaluation date: 02/14/1992
Evaluation: CASE DEVELOPMENT INSPECTION
Area of violation: TSD - General
Date achieved compliance: 11/06/1997
Evaluation lead agency: EPA

Evaluation date: 02/14/1992
Evaluation: CASE DEVELOPMENT INSPECTION
Area of violation: TSD - Financial Requirements
Date achieved compliance: 11/06/1997
Evaluation lead agency: EPA

Evaluation date: 02/14/1992
Evaluation: CASE DEVELOPMENT INSPECTION
Area of violation: TSD - Manifest/Records/Reporting
Date achieved compliance: 11/06/1997
Evaluation lead agency: EPA

Evaluation date: 01/08/1988
Evaluation: FOLLOW-UP INSPECTION
Area of violation: Not reported
Date achieved compliance: Not reported
Evaluation lead agency: State

Evaluation date: 08/05/1987
Evaluation: COMPLIANCE EVALUATION INSPECTION ON-SITE
Area of violation: Generators - Pre-transport
Date achieved compliance: 02/05/1988
Evaluation lead agency: State

Evaluation date: 10/10/1986
Evaluation: COMPLIANCE EVALUATION INSPECTION ON-SITE
Area of violation: Generators - General
Date achieved compliance: 02/26/1987
Evaluation lead agency: State

Map ID	Site	Database(s)	EPA ID Number
	SHERWIN WILLIAMS CO (Continued)		**1000371369**

Evaluation date: 03/31/1986
Evaluation: NON-FINANCIAL RECORD REVIEW
Area of violation: TSD IS-Ground-Water Monitoring
Date achieved compliance: 08/07/1986
Evaluation lead agency: State

Evaluation date: 03/27/1986
Evaluation: FINANCIAL RECORD REVIEW
Area of violation: TSD - Financial Requirements
Date achieved compliance: 07/18/1986
Evaluation lead agency: State

Evaluation date: 01/17/1986
Evaluation: COMPLIANCE EVALUATION INSPECTION ON-SITE
Area of violation: TSD - General Facility Standards
Date achieved compliance: 10/21/1994
Evaluation lead agency: State

Evaluation date: 01/17/1986
Evaluation: COMPLIANCE EVALUATION INSPECTION ON-SITE
Area of violation: TSD - Preparedness and Prevention
Date achieved compliance: 10/21/1994
Evaluation lead agency: State

Evaluation date: 01/17/1986
Evaluation: COMPLIANCE EVALUATION INSPECTION ON-SITE
Area of violation: TSD - General
Date achieved compliance: 10/21/1994
Evaluation lead agency: State

Evaluation date: 04/25/1985
Evaluation: COMPLIANCE EVALUATION INSPECTION ON-SITE
Area of violation: Generators - General
Date achieved compliance: 07/24/1985
Evaluation lead agency: State

Evaluation date: 04/25/1985
Evaluation: COMPLIANCE EVALUATION INSPECTION ON-SITE
Area of violation: Generators - General
Date achieved compliance: 05/05/1986
Evaluation lead agency: State

Evaluation date: 01/07/1985
Evaluation: NON-FINANCIAL RECORD REVIEW
Area of violation: Generators - General
Date achieved compliance: 06/04/1985
Evaluation lead agency: State

Evaluation date: 12/14/1984
Evaluation: NON-FINANCIAL RECORD REVIEW
Area of violation: Generators - General
Date achieved compliance: 12/20/1984
Evaluation lead agency: State

Evaluation date: 10/23/1984
Evaluation: GROUNDWATER MONITORING EVALUATION
Area of violation: Not reported

Map ID	Site	Database(s)	EPA ID Number
	SHERWIN WILLIAMS CO (Continued)		**1000371369**

Date achieved compliance: Not reported
Evaluation lead agency: State

Evaluation date: 09/19/1984
Evaluation: FINANCIAL RECORD REVIEW
Area of violation: Generators - General
Date achieved compliance: 12/21/1984
Evaluation lead agency: State

Evaluation date: 09/19/1984
Evaluation: COMPLIANCE SCHEDULE EVALUATION
Area of violation: Generators - General
Date achieved compliance: 12/21/1984
Evaluation lead agency: State

Evaluation date: 08/17/1984
Evaluation: COMPLIANCE SCHEDULE EVALUATION
Area of violation: Generators - General
Date achieved compliance: 12/21/1984
Evaluation lead agency: State

Evaluation date: 08/17/1984
Evaluation: FINANCIAL RECORD REVIEW
Area of violation: Generators - General
Date achieved compliance: 12/21/1984
Evaluation lead agency: State

Evaluation date: 08/09/1984
Evaluation: COMPLIANCE EVALUATION INSPECTION ON-SITE
Area of violation: Generators - General
Date achieved compliance: 09/13/1984
Evaluation lead agency: State

Evaluation date: 07/16/1984
Evaluation: NON-FINANCIAL RECORD REVIEW
Area of violation: Generators - General
Date achieved compliance: 12/21/1984
Evaluation lead agency: State

Evaluation date: 07/16/1984
Evaluation: FINANCIAL RECORD REVIEW
Area of violation: Generators - General
Date achieved compliance: 12/21/1984
Evaluation lead agency: State

Evaluation date: 05/17/1984
Evaluation: FINANCIAL RECORD REVIEW
Area of violation: Generators - General
Date achieved compliance: 12/21/1984
Evaluation lead agency: State

Evaluation date: 02/15/1984
Evaluation: FINANCIAL RECORD REVIEW
Area of violation: Generators - General
Date achieved compliance: 01/24/1985
Evaluation lead agency: EPA

Map ID	Site	Database(s)	EPA ID Number
	SHERWIN WILLIAMS CO (Continued)		**1000371369**

Evaluation date:	11/03/1983
Evaluation:	GROUNDWATER MONITORING EVALUATION
Area of violation:	TSD IS-Ground-Water Monitoring
Date achieved compliance:	04/06/1984
Evaluation lead agency:	State

Count: 23 records

FOCUS MAP 8 ORPHAN SUMMARY

City	EDR ID	Site Name	Site Address	Zip	Database(s)
CALUMET CITY	1008144866	ANTONIETTI CONSTRUCTION PIT	146TH & BURNHAM AVE	60633	SWF/LF
CHICAGO	1012172115	ROSELAND COMMUNITY	110TH PLACE AND MICHIGAN, EAST SIDE OF STATE ST.		US BROWNFIELDS
CHICAGO	1003870420	CHICAGO REGIONAL PORT DIST	111TH & DOTY AVE	60633	CERC-NFRAP
CHICAGO	S108111043	CHICAGO REGIONAL PORT DISTRICT	111TH & CALUMET EXPY	60617	SWF/LF
CHICAGO	1010784332	COMED	113TH & TORRENCE	60617	RCRA-LQG
CHICAGO	S109167302		549 115TH ST		LUST, SPILLS
CHICAGO	S108112646	PAXTON LANDFILL CORP #2	116TH & OGELSBY	60617	SWF/LF
CHICAGO	1014389970	COMED	119TH & PAULINA	60617	RCRA-SQG
CHICAGO	1003870122	ILLINOIS CENTRAL RR TRACKS	119TH STREET EAST IL CENTRAL TRACKS	60628	CERC-NFRAP
CHICAGO	S101215364	U.S. DRUM	2400 E 119TH ST	60633	SSU
CHICAGO	1002886378	US SCRAP	123RD & COTTAGE GROVE	60628	CERCLIS
CHICAGO	S108111042	CHICAGO MSD #4	124TH & OGELSBY	60617	SWF/LF
CHICAGO	S101467236	PENN CENTRAL	810 E 124TH ST		SSU
CHICAGO	1002886490	METRO SANITARY DISTRICT #3	125TH STREET & DOTY AVENUE	60628	CERC-NFRAP
CHICAGO	S108939041	USX REALTY DEVELOPMENT PBR	3426 89TH ST E	60617	SWF/LF
CHICAGO	S107926345	VAN VLISSINGEN PROPERTY	96TH & VAN VLISSINGEN RD	60617	SSU
CHICAGO	U003853346	FORMER PULLMAN FACTORY	11302 CORLISS AVE	60628	UST
CHICAGO	S109366427		6700 JEFFREY BLVD		LUST, SPILLS
CHICAGO	S108891646		11900 LOOMIS		LUST, SPILLS
CHICAGO	S108111040	CHICAGO MSD #2	OBRIEN LCK & DAM RD	60633	SWF/LF
CHICAGO	S107926349	LAKE CALUMET CLUSTER SITE	N OF 122ND	60628	SSU
CHICAGO	S108111350	ENVIROTHERM	11700 STONY IS	60617	SWF/LF
CHICAGO	1008150443	PAXTON LANDFILL CORP	TORRENCE AVE	60617	SWF/LF

Focus Map 9

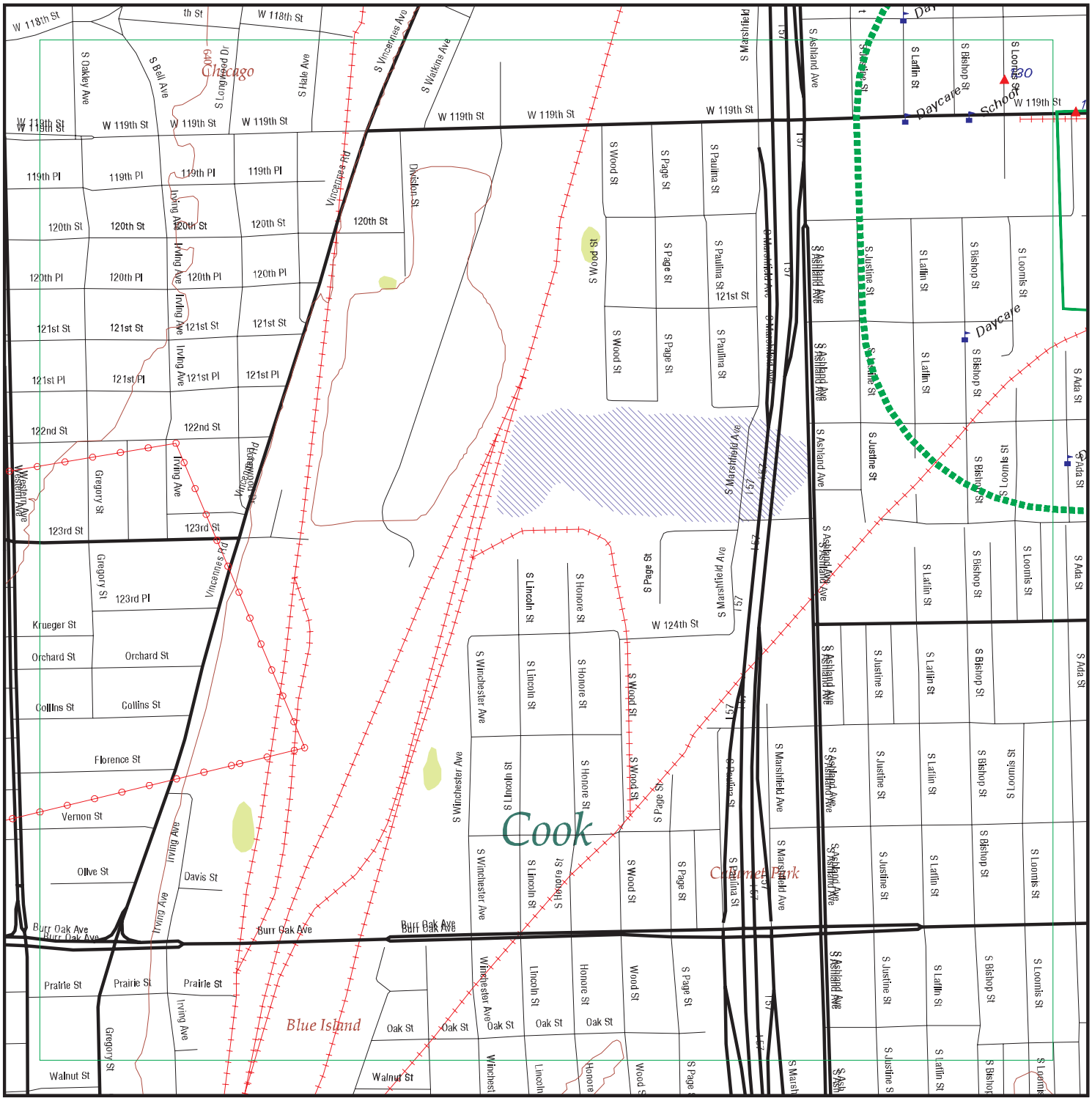

EDR DataMap® - Environmental Atlas

90786 CTC RLE Hazardous Materials

Legend

- Roads
- Major Roads
- Contour Lines
- National Wetlands Inventory
- Waterways
- Railroads
- Study Boundary
- 100-Yr Flood Zones
- Powerlines
- Pipelines
- Fault Lines
- Water
- Listed Sites
- Sensitive Receptors

N

0 1/8 1/4

Scale in Miles

Copyright © 2012 EDR, Inc. © 2010 Tele Atlas Rel. 07/2009.

FOCUS MAP 9 SUMMARY

Database	Total Plotted
FEDERAL RECORDS	
Proposed NPL	0
Delisted NPL	0
CERCLIS	0
CERC-NFRAP	0
CORRACTS	0
RCRA-TSDF	0
RCRA-LQG	0
RCRA-SQG	0
RCRA-CESQG	0
US ENG CONTROLS	0
US INST CONTROL	0
ERNS	0
US BROWNFIELDS	0
STATE AND LOCAL RECORDS	
SSU	0
SWF/LF	0
LUST	0
UST	1
SPILLS	0
ENG CONTROLS	0
INST CONTROL	0
SRP	1
DRYCLEANERS	0
BROWNFIELDS	0
EDR PROPRIETARY RECORDS	
Manufactured Gas Plants	0

NOTES:

Sites may be listed in more than one database

Map ID	Site	Database(s)	EPA ID Number
130	**WEST PULLMAN STUDY AREA NO. 6** **11931 SOUTH LOOMIS STREET** **CHICAGO, IL 60643**	**SRP**	**S104491753** **N/A**

SRP:

IL EPA Id:	0316755104
US EPA Id:	Not reported
Longitude:	-87.65269
Latitude:	41.67681
Contact Name:	David Reynolds
Contact Address:	30 North LaSalle Street
Contact Address2:	25th Floor
Contact City,St,Zip:	Chicago, IL 60602-
Contact Phone:	(312) 742-0123
Date Enrolled:	09/23/1999
Point Of Contact:	Carol L. Nissen, P.E.
Consultant Company:	Tetra Tech EM, Inc.
Consultant Address:	200 East Randolph Drive
Consultant Address2:	Suite 4700
Consultant City,St,Zip:	Chicago, IL 60601-
Consultant Phone:	(312) 856-8700
Proj Mgr Assigned:	Frierdich
Sec. 4 Letter Date:	Not reported
NFR Recorded:	Not reported
Active:	False
Total Acres:	9.570
No Further Remediation Letter Dt:	06/21/2002
Remediation Applicant Co:	City of Chicago, Dept. of Environment
Remediation Applicant Title:	Deputy Comm.
Remediation Applicant Name:	Mr. David Reynolds
Remediation Applicant Company:	City of Chicago Department of Environment
Remediation Applicant Address:	30 North LaSalle Street
Remediation Applicant Address 2:	25th Floor
Remediation Applicant City,St,Zip:	Chicago, IL 60602-
Illinois EPA:	0316755104
Site Name:	West Pullman Study Area No. 6
NFR Letter:	2005-09-20
NFR Letter Date Recorded:	2005-09-30
Site Type:	Industrial/Commercial
Comprehensive/Focused:	Comprehensive
Institutional Controls:	Not reported
Barrier:	Not reported
Worker Caution:	False
Acres:	9.570

IL EPA Id:	0316755104
US EPA Id:	Not reported
Longitude:	-87.65269
Latitude:	41.67681
Contact Name:	David Reynolds
Contact Address:	30 North LaSalle Street
Contact Address2:	25th Floor
Contact City,St,Zip:	Chicago, IL 60602-
Contact Phone:	(312) 742-0123
Date Enrolled:	09/23/1999
Point Of Contact:	Carol L. Nissen, P.E.
Consultant Company:	Tetra Tech EM, Inc.
Consultant Address:	200 East Randolph Drive

Map ID	Site	Database(s)	EPA ID Number

WEST PULLMAN STUDY AREA NO. 6 (Continued) **S104491753**

Consultant Address2:	Suite 4700
Consultant City,St,Zip:	Chicago, IL 60601-
Consultant Phone:	(312) 856-8700
Proj Mgr Assigned:	Frierdich
Sec. 4 Letter Date:	Not reported
NFR Recorded:	09/30/2005
Active:	False
Total Acres:	9.570
No Further Remediation Letter Dt:	09/20/2005
Remediation Applicant Co:	City of Chicago, Dept. of Environment
Remediation Applicant Title:	Deputy Comm.
Remediation Applicant Name:	Mr. David Reynolds
Remediation Applicant Company:	City of Chicago Department of Environment
Remediation Applicant Address:	30 North LaSalle Street
Remediation Applicant Address 2:	25th Floor
Remediation Applicant City,St,Zip:	Chicago, IL 60602-
Illinois EPA:	0316755104
Site Name:	West Pullman Study Area No. 6
NFR Letter:	2005-09-20
NFR Letter Date Recorded:	2005-09-30
Site Type:	Industrial/Commercial
Comprehensive/Focused:	Comprehensive
Institutional Controls:	Not reported
Barrier:	Not reported
Worker Caution:	False
Acres:	9.570

---

140 **AMFORGE** **UST** **U004110692**
1324 W. 119TH STREET **N/A**
CHICAGO, IL 60643

UST:

Facility ID:	2043836
Facility Status:	EXEMPT
Facility Type:	**VACANT**
Owner Name:	City of Chicago Department of Environment
Owner Id:	U0028125
Owner Address:	30 North LaSalle Street, 25th floor
Owner City,St,Zip:	Chicago, IL 60602
Tank Number:	1
Tank Capacity:	500
Tank Substance:	Fuel Oil
Last Used Date:	12/31/1973
OSFM First Notify Date:	Not reported
Tank Status:	**Exempt from registration**
Red Tag Issue Date:	Not reported
Install Date:	Not reported
Green Tag Decal:	**Not reported**
Green Tag Issue Date:	**Not reported**
Green Tag Expire Date:	**Not reported**
Self Service Permit Inspection Date:	**Not reported**
Self Service Permit Expire Date:	**Not reported**
Fee Due:	Not reported
Tank Number:	2

Map ID	Site	Database(s)	EPA ID Number
	AMFORGE (Continued)		**U004110692**

Tank Capacity:	2000
Tank Substance:	Gasoline
Last Used Date:	12/31/1973
OSFM First Notify Date:	Not reported
Tank Status:	**Exempt from registration**
Red Tag Issue Date:	Not reported
Install Date:	Not reported
Green Tag Decal:	**Not reported**
Green Tag Issue Date:	**Not reported**
Green Tag Expire Date:	**Not reported**
Self Service Permit Inspection Date:	**Not reported**
Self Service Permit Expire Date:	**Not reported**
Fee Due:	Not reported

Tank Number:	3
Tank Capacity:	1000
Tank Substance:	Gasoline
Last Used Date:	12/31/1973
OSFM First Notify Date:	Not reported
Tank Status:	**Exempt from registration**
Red Tag Issue Date:	Not reported
Install Date:	Not reported
Green Tag Decal:	**Not reported**
Green Tag Issue Date:	**Not reported**
Green Tag Expire Date:	**Not reported**
Self Service Permit Inspection Date:	**Not reported**
Self Service Permit Expire Date:	**Not reported**
Fee Due:	Not reported

Tank Number:	4
Tank Capacity:	1000
Tank Substance:	Gasoline
Last Used Date:	12/31/1973
OSFM First Notify Date:	Not reported
Tank Status:	**Exempt from registration**
Red Tag Issue Date:	Not reported
Install Date:	Not reported
Green Tag Decal:	**Not reported**
Green Tag Issue Date:	**Not reported**
Green Tag Expire Date:	**Not reported**
Self Service Permit Inspection Date:	**Not reported**
Self Service Permit Expire Date:	**Not reported**
Fee Due:	Not reported

Count: 27 records

FOCUS MAP 9 ORPHAN SUMMARY

City	EDR ID	Site Name	Site Address	Zip	Database(s)
BLUE ISLAND	1014476085	2001 W 119TH - TOD SITE 11	2001 W 119TH SAINT FREDERICKS CORP	60406	US BROWNFIELDS
BLUE ISLAND	1014476095	2021 120TH ST - TOD SITE 1E	2021 120TH SAINT GREATER OPEN &	60406	US BROWNFIELDS
BLUE ISLAND	1014476096	2025 120TH ST - TOD SITE 1D	2025 120TH SAINT GREATER OPEN &	60406	US BROWNFIELDS
BLUE ISLAND	1014476091	2011 120TH ST - TOD SITE 1G	2011 120TH SAINT MAYTAG	60406	US BROWNFIELDS
BLUE ISLAND	1014476098	2029 120TH PL - TOD SITE 1C	2029 120TH PL GREATER OPEN DEV &	60406	US BROWNFIELDS
BLUE ISLAND	1004694615	BLUE ISLAND CITY OF WATER DEPT	122ND AND HIGHLAND	60406	RCRA-CESQG
BLUE ISLAND	1014476038	12301 VINCENNES AVE - TOD SITE 3A	12301ST VINCENNES AVE W & W AUTO	60406	US BROWNFIELDS
BLUE ISLAND	S108113026	SEXTON	123RD ST & CALIFORNIA	60406	SWF/LF
BLUE ISLAND	1003108961	CLARK/BLUE ISLAND	CLARK REFINERY, 13100 S KEDZIE	60406	CERCLIS
BLUE ISLAND	1003073091	DIVISION STREET BRIDGE MERCURY SPILL	2000 W DIVISION ST	60406	CERC-NFRAP
BLUE ISLAND	S105015149	CLARK BLUE ISLAND REFINERY	1300 S KEDZIE	60406	SSU
BLUE ISLAND	1014390104	NE MIXED-USE COMMERCIAL PARK	12200 S MARSHFIELD AVE	60406	RCRA-CESQG
BLUE ISLAND	1014476046	12451 VINCENNES AVE - TOD SITE 3F	12451 VINCENNES AVE SOUTH PARK	60406	US BROWNFIELDS
BLUE ISLAND	1014476045	12431 VINCENNES AVE - TOD SITE 3E	12431 VINCENNES AVENUE PARK	60406	US BROWNFIELDS
CALUMET PARK	U004183412	TRUE NORTH LOCATION 1967	1620 W 127TH ST	60643	UST
CALUMET PARK	1004696111	EARL SCHEIB PAINT & BODY	1731 W 127TH	60643	RCRA-CESQG
CALUMET PARK	1000166385	CHICAGO COPPER AND CHEMICAL COMPANY	INTERSECTION OF WINCHESTER RD & 127 ST.	60643	CERCLIS
CALUMET PARK	U001964624	RACEWAY PK	SWC 130TH & ASHLAND	60643	UST
CALUMET PARK	S106779089	CHICAGO COPPER & CHEMICAL	12300 S WINCHESTER AVE	60643	SRP
CHICAGO	1012172115	ROSELAND COMMUNITY	110TH PLACE AND MICHIGAN, EAST SIDE OF STATE ST.		US BROWNFIELDS
CHICAGO	S109167302		549 115TH ST		LUST, SPILLS
CHICAGO	S106526645	UNNAMED PARCEL	122ND ST		BROWNFIELDS
CHICAGO	S101467236	PENN CENTRAL	810 E 124TH ST		SSU
CHICAGO	S109366427		6700 JEFFREY BLVD		LUST, SPILLS
CHICAGO	S108891646		11900 LOOMIS		LUST, SPILLS
CHICAGO	S110335776	BEVERLY PROFESSIONAL BUILDERS	10054 S WESTERN AVE	60643	ENG CONTROLS, INST CONTROL, S
CHICAGO	1004696188	HUMANA HEALTH CARE SVCS	983 S WESTERN AVE	60643	RCRA-CESQG

Focus Map 10

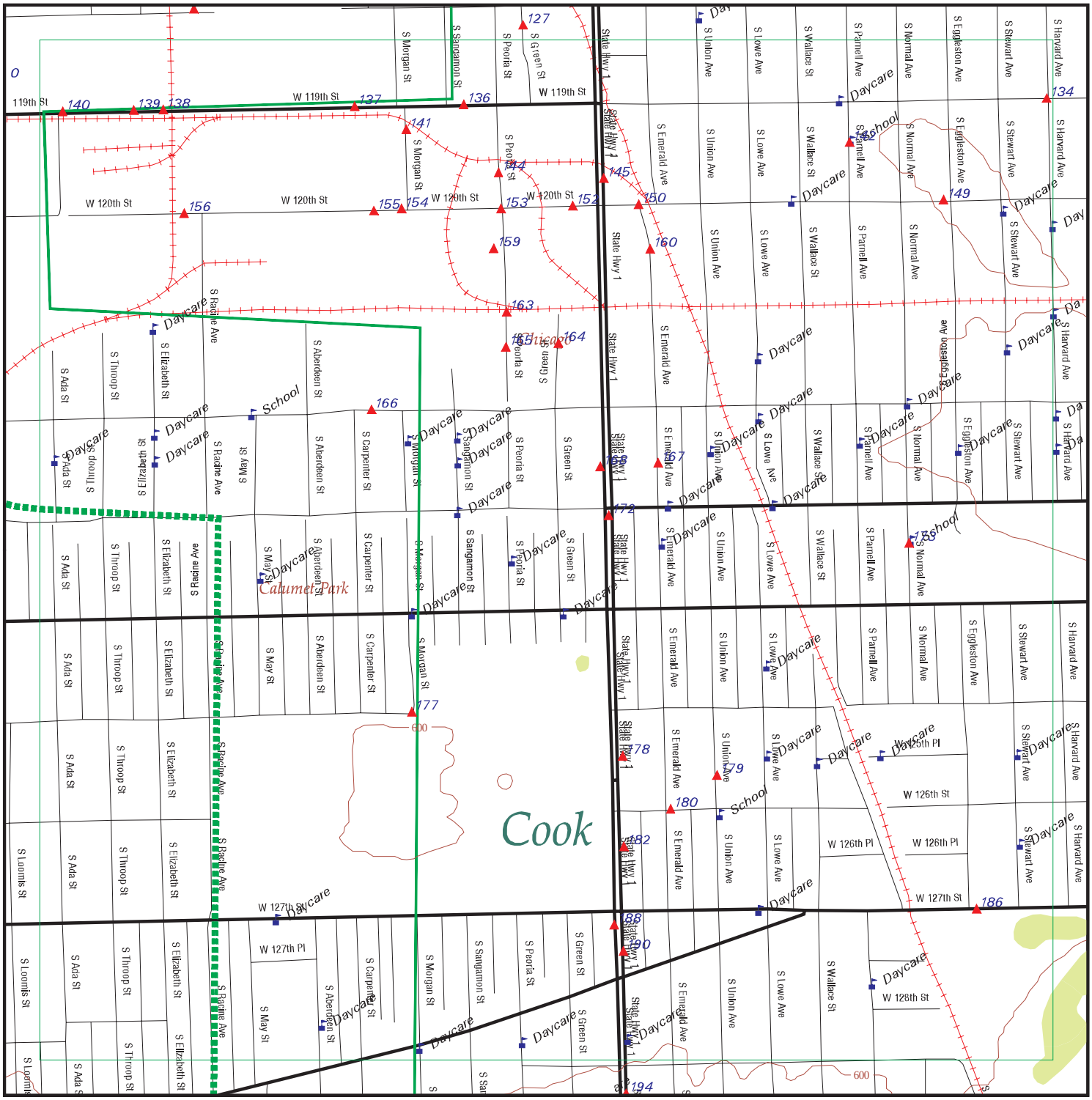

EDR DataMap® - Environmental Atlas

90786 CTC RLE Hazardous Materials

Legend

Roads
Major Roads
Contour Lines
National Wetlands Inventory
Waterways
Railroads
Study Boundary
100-Yr Flood Zones
Powerlines
Pipelines
Fault Lines
Water
Listed Sites
Sensitive Receptors

0 1/8 1/4
Scale in Miles

Copyright © 2012 EDR, Inc. © 2010 Tele Atlas Rel. 07/2009.

FOCUS MAP 10 SUMMARY

Database	Total Plotted
FEDERAL RECORDS	
Proposed NPL	0
Delisted NPL	0
CERCLIS	4
CERC-NFRAP	1
CORRACTS	1
RCRA-TSDF	0
RCRA-LQG	0
RCRA-SQG	9
RCRA-CESQG	4
US ENG CONTROLS	0
US INST CONTROL	0
ERNS	1
US BROWNFIELDS	1
STATE AND LOCAL RECORDS	
SSU	1
SWF/LF	0
LUST	8
UST	18
SPILLS	14
ENG CONTROLS	3
INST CONTROL	5
SRP	12
DRYCLEANERS	1
BROWNFIELDS	0
EDR PROPRIETARY RECORDS	
Manufactured Gas Plants	0

NOTES:

Sites may be listed in more than one database

Map ID	Site	Database(s)	EPA ID Number
126	**WIRA STUDY AREA NUMBER 4** **11801 SOUTH RACINE AVENUE** **CHICAGO, IL 60643**	**INST CONTROL** **SRP**	**S106121987** **N/A**

IL INSTUTIONAL CONTROL:

Illinois EPA Id:	0316755128
NFR Letter:	03/23/2011
Date NFR Recorded:	04/25/2011
Type Of Site:	Residential
Comprehensive / Focused:	Comprehensive
Remediation Applicant Title:	Mr.
Remediation Applicant Name:	Zachary Clayton
RA Company:	City of Chicago, Department of Environment
RA Address:	30 North LaSalle Street
RA Secondary Address:	2nd Floor
RA City,St,Zip:	Chicago, IL 60602-
Institutional Controls:	Groundwater use restriction
Engineered Barriers:	Not reported
Worker Caution:	False
Acres:	13.64

SRP:

IL EPA Id:	0316755128
US EPA Id:	Not reported
Longitude:	-87.65152
Latitude:	41.67927
Contact Name:	Kimberly Worthington
Contact Address:	30 North LaSalle Street
Contact Address2:	25th Floor
Contact City,St,Zip:	Chicago, IL 60602-
Contact Phone:	(312) 744-9139
Date Enrolled:	09/08/2003
Point Of Contact:	Carol L. Nissen, P.E.
Consultant Company:	Tetra Tech EM, Inc.
Consultant Address:	1 South Wacker Drive
Consultant Address2:	37th Floor
Consultant City,St,Zip:	Chicago, IL 60606-
Consultant Phone:	(312) 856-8700
Proj Mgr Assigned:	Landers
Sec. 4 Letter Date:	Not reported
NFR Recorded:	04/25/2011
Active:	False
Total Acres:	2
No Further Remediation Letter Dt:	03/23/2011
Remediation Applicant Co:	City of Chicago Department of Environment
Remediation Applicant Title:	Ms.
Remediation Applicant Name:	Mr. Zachary Clayton
Remediation Applicant Company:	City of Chicago, Department of Environment
Remediation Applicant Address:	30 North LaSalle Street
Remediation Applicant Address 2:	2nd Floor
Remediation Applicant City,St,Zip:	Chicago, IL 60602-
Illinois EPA:	0316755128
Site Name:	WIRA Study Area 4
NFR Letter:	2011-03-23
NFR Letter Date Recorded:	2011-04-25
Site Type:	Residential
Comprehensive/Focused:	Comprehensive
Institutional Controls:	Groundwater use restriction
Barrier:	Not reported

Map ID	Site	Database(s)	EPA ID Number
	WIRA STUDY AREA NUMBER 4 (Continued)		**S106121987**

Worker Caution: False
Acres: 13.64

127	**SHELDON HEIGHTS CHURCH OF CHRIST** **11819-11849 SOUTH GREEN STREET** **CHICAGO, IL 60643**	**INST CONTROL** **SRP**	**S105521066** **N/A**

IL INSTUTIONAL CONTROL:

Illinois EPA Id:	0316755117
NFR Letter:	10/19/2004
Date NFR Recorded:	11/23/2004
Type Of Site:	Residential
Comprehensive / Focused:	Comprehensive
Remediation Applicant Title:	Mr.
Remediation Applicant Name:	Willie Carter
RA Company:	Sheldon Heights Church of Christ
RA Address:	11325 South Halsted Street
RA Secondary Address:	Not reported
RA City,St,Zip:	Chicago, IL 60628-
Institutional Controls:	Groundwater use restriction
Engineered Barriers:	Not reported
Worker Caution:	False
Acres:	2.600

SRP:

IL EPA Id:	0316755117
US EPA Id:	ILR000117911
Longitude:	-87.64303
Latitude:	41.67911
Contact Name:	Willie Carter
Contact Address:	11325 South Halsted Street
Contact Address2:	Not reported
Contact City,St,Zip:	Chicago, IL 60628-
Contact Phone:	(773) 568-2929
Date Enrolled:	06/13/2002
Point Of Contact:	Adam M. Moghamis, P.E.
Consultant Company:	Applied GeoScience, Inc.
Consultant Address:	2385 Hammond Drive
Consultant Address2:	Suite 6
Consultant City,St,Zip:	Schaumburg, IL 60173-
Consultant Phone:	(847) 303-0300
Proj Mgr Assigned:	Catlin
Sec. 4 Letter Date:	Not reported
NFR Recorded:	11/23/2004
Active:	False
Total Acres:	2.600
No Further Remediation Letter Dt:	10/19/2004
Remediation Applicant Co:	Sheldon Heights Church of Christ
Remediation Applicant Title:	Mr.
Remediation Applicant Name:	Mr. Willie Carter
Remediation Applicant Company:	Sheldon Heights Church of Christ
Remediation Applicant Address:	11325 South Halsted Street
Remediation Applicant Address 2:	Not reported
Remediation Applicant City,St,Zip:	Chicago, IL 60628-
Illinois EPA:	0316755117
Site Name:	Sheldon Heights Church of Christ

Map ID	Site	Database(s)	EPA ID Number

SHELDON HEIGHTS CHURCH OF CHRIST (Continued) **S105521066**

NFR Letter:	2004-10-19
NFR Letter Date Recorded:	2004-11-23
Site Type:	Residential
Comprehensive/Focused:	Comprehensive
Institutional Controls:	Groundwater use restriction
Barrier:	Not reported
Worker Caution:	False
Acres:	2.600

---

127 **VACANT LAND** **UST** **U003865079**
11819 - 11849 SOUTH GREEN ST **N/A**
CHICAGO, IL 60643

UST:

Facility ID:	2041273
Facility Status:	CLOSED
Facility Type:	**NONE**
Owner Name:	Sheldon Heights Church of Christ
Owner Id:	U0030886
Owner Address:	11325 S Halsted St
Owner City,St,Zip:	Chicago, IL 60628
Tank Number:	1
Tank Capacity:	500
Tank Substance:	Gasoline
Last Used Date:	1/1/1987
OSFM First Notify Date:	9/3/2002
Tank Status:	**Removed**
Red Tag Issue Date:	Not reported
Install Date:	1/1/1960
Green Tag Decal:	**Not reported**
Green Tag Issue Date:	**Not reported**
Green Tag Expire Date:	**Not reported**
Self Service Permit Inspection Date:	**Not reported**
Self Service Permit Expire Date:	**Not reported**
Fee Due:	No

---

134 **BIG SAM'S GROCERS** **UST** **U004110603**
333 W. 119TH STREET **N/A**
CHICAGO, IL 60628

UST:

Facility ID:	2043706
Facility Status:	EXEMPT
Facility Type:	**NONE**
Owner Name:	Big Sam's Properties
Owner Id:	U0034216
Owner Address:	333 W. 119th Street
Owner City,St,Zip:	Chicago, IL 60628
Tank Number:	1
Tank Capacity:	1000
Tank Substance:	Fuel Oil
Last Used Date:	12/31/1973
OSFM First Notify Date:	Not reported

Map ID	Site	Database(s)	EPA ID Number

BIG SAM'S GROCERS (Continued) **U004110603**

Tank Status:	**Exempt from registration**
Red Tag Issue Date:	Not reported
Install Date:	Not reported
Green Tag Decal:	**Not reported**
Green Tag Issue Date:	**Not reported**
Green Tag Expire Date:	**Not reported**
Self Service Permit Inspection Date:	**Not reported**
Self Service Permit Expire Date:	**Not reported**
Fee Due:	Not reported

Tank Number:	2
Tank Capacity:	2500
Tank Substance:	Gasoline
Last Used Date:	12/31/1973
OSFM First Notify Date:	Not reported
Tank Status:	**Exempt from registration**
Red Tag Issue Date:	Not reported
Install Date:	Not reported
Green Tag Decal:	**Not reported**
Green Tag Issue Date:	**Not reported**
Green Tag Expire Date:	**Not reported**
Self Service Permit Inspection Date:	**Not reported**
Self Service Permit Expire Date:	**Not reported**
Fee Due:	Not reported

Tank Number:	3
Tank Capacity:	2000
Tank Substance:	Gasoline
Last Used Date:	12/31/1973
OSFM First Notify Date:	Not reported
Tank Status:	**Exempt from registration**
Red Tag Issue Date:	Not reported
Install Date:	Not reported
Green Tag Decal:	**Not reported**
Green Tag Issue Date:	**Not reported**
Green Tag Expire Date:	**Not reported**
Self Service Permit Inspection Date:	**Not reported**
Self Service Permit Expire Date:	**Not reported**
Fee Due:	Not reported

Tank Number:	4
Tank Capacity:	4000
Tank Substance:	Gasoline
Last Used Date:	12/31/1973
OSFM First Notify Date:	Not reported
Tank Status:	**Exempt from registration**
Red Tag Issue Date:	Not reported
Install Date:	Not reported
Green Tag Decal:	**Not reported**
Green Tag Issue Date:	**Not reported**
Green Tag Expire Date:	**Not reported**
Self Service Permit Inspection Date:	**Not reported**
Self Service Permit Expire Date:	**Not reported**
Fee Due:	Not reported

Map ID	Site	Database(s)	EPA ID Number
134	**333 W 119TH ST** **CHICAGO, IL**	**SPILLS**	**S111921908** **N/A**

SPILLS:

Incident ID:	20070843
Incident Date:	Not reported
Date Received:	06/20/2007
Facility Address:	333 W 119TH ST
Facility City:	CHICAGO
PRP Name:	BIG SAMS PROPERTIES LLC
AC:	Not reported

134	**BIG SAM'S PROPERTIES** **333 WEST 119TH STREET** **CHICAGO, IL 60628**	**LUST**	**S108649986** **N/A**

LUST:

Incident Num:	20070843
IL EPA Id:	0316505043
Product:	Gasoline, Uset Oil
IEMA Date:	06/20/2007
Project Manager:	Not reported
Project Manager Phone:	Not reported
Email:	Not reported
PRP Name:	Not reported
PRP Contact:	Not reported
PRP Address:	Not reported
PRP City,St,Zip:	Not reported
PRP Phone:	Not reported
Site Classification:	Not reported
Section 57.5(g) Letter:	734
Date Section 57.5(g) Letter:	Not reported
Non LUST Determination Letter:	Not reported
20 Report Received:	Not reported
45 Report Received:	Not reported
NFA/NFR Letter:	**Not reported**
NFR Date Recorded:	Not reported

136	**WIRA EAST INGERSOLL PROPERTY** **920 WEST 119TH STREET** **CHICAGO, IL 60643**	**SRP**	**S106121984** **N/A**

SRP:

IL EPA Id:	0316755125
US EPA Id:	Not reported
Longitude:	-87.64740
Latitude:	41.67873
Contact Name:	Kimberly Worthington
Contact Address:	30 North LaSalle Street
Contact Address2:	Room 2500
Contact City,St,Zip:	Chicago, IL 60602-
Contact Phone:	(312) 744-4034
Date Enrolled:	06/02/2003
Point Of Contact:	Carol L. Nissen, P.E.
Consultant Company:	Tetra Tech, Inc.
Consultant Address:	200 East Randolph Drive
Consultant Address2:	Suite 4700

Map ID	Site	Database(s)	EPA ID Number

WIRA EAST INGERSOLL PROPERTY (Continued) **S106121984**

Consultant City,St,Zip:	Chicago, IL 60601-
Consultant Phone:	(312) 856-8700
Proj Mgr Assigned:	Landers
Sec. 4 Letter Date:	Not reported
NFR Recorded:	Not reported
Active:	False
Total Acres:	3
No Further Remediation Letter Dt:	Not reported
Remediation Applicant Co:	City of Chicago, Department of Environment
Remediation Applicant Title:	Ms.
Remediation Applicant Name:	Not reported
Remediation Applicant Company:	Not reported
Remediation Applicant Address:	Not reported
Remediation Applicant Address 2:	Not reported
Remediation Applicant City,St,Zip:	Not reported
Illinois EPA:	Not reported
Site Name:	Not reported
NFR Letter:	Not reported
NFR Letter Date Recorded:	Not reported
Site Type:	Not reported
Comprehensive/Focused:	Not reported
Institutional Controls:	Not reported
Barrier:	Not reported
Worker Caution:	Not reported
Acres:	Not reported

---

137 **US GEAR CORP/HEAT TREAT CORP** **RCRA-CESQG** **1000394164**
1020-1120 W 119TH ST **ILD093160018**
CHICAGO, IL 60643

RCRA-CESQG:

Date form received by agency:	07/21/2009
Facility name:	US GEAR CORP/HEAT TREAT CORP
Facility address:	1020-1120 W 119TH ST CHICAGO, IL 60643
EPA ID:	ILD093160018
Mailing address:	1020 W 119TH ST CHICAGO, IL 60643
Contact:	PETE HAMBY
Contact address:	Not reported Not reported
Contact country:	Not reported
Contact telephone:	(773) 821-5450
Telephone ext.:	531
Contact email:	PETE@USGEAR.COM
EPA Region:	05
Land type:	Private
Classification:	Conditionally Exempt Small Quantity Generator
Description:	Handler: generates 100 kg or less of hazardous waste per calendar month, and accumulates 1000 kg or less of hazardous waste at any time; or generates 1 kg or less of acutely hazardous waste per calendar month, and accumulates at any time: 1 kg or less of acutely hazardous waste; or 100 kg or less of any residue or contaminated soil, waste or other debris resulting from the cleanup of a spill, into or on any land or water, of acutely hazardous waste; or generates 100 kg or less of any residue or contaminated soil, waste or other debris resulting from the cleanup of a spill, into or on any land or water, of acutely

Map ID	Site	Database(s)	EPA ID Number

US GEAR CORP/HEAT TREAT CORP (Continued) **1000394164**

hazardous waste during any calendar month, and accumulates at any time: 1 kg or less of acutely hazardous waste; or 100 kg or less of any residue or contaminated soil, waste or other debris resulting from the cleanup of a spill, into or on any land or water, of acutely hazardous waste

Owner/Operator Summary:

Owner/operator name:	CHICAGO TITLE LAND TRUST CO
Owner/operator address:	171 N CLARK ST CHICAGO, IL 60601
Owner/operator country:	US
Owner/operator telephone:	Not reported
Legal status:	Private
Owner/Operator Type:	Owner
Owner/Op start date:	04/29/1998
Owner/Op end date:	Not reported

Owner/operator name:	AXLE TECH INTERNATIONAL LLC
Owner/operator address:	Not reported Not reported
Owner/operator country:	Not reported
Owner/operator telephone:	Not reported
Legal status:	Private
Owner/Operator Type:	Operator
Owner/Op start date:	11/19/2008
Owner/Op end date:	Not reported

Handler Activities Summary:

U.S. importer of hazardous waste:	No
Mixed waste (haz. and radioactive):	No
Recycler of hazardous waste:	No
Transporter of hazardous waste:	No
Treater, storer or disposer of HW:	No
Underground injection activity:	No
On-site burner exemption:	No
Furnace exemption:	No
Used oil fuel burner:	No
Used oil processor:	No
User oil refiner:	No
Used oil fuel marketer to burner:	No
Used oil Specification marketer:	No
Used oil transfer facility:	No
Used oil transporter:	No

Historical Generators:

Date form received by agency:	11/01/2007
Facility name:	US GEAR CORP/HEAT TREAT CORP
Site name:	HEAT TREAT CORP OF AMERICA
Classification:	Not a generator, verified

Date form received by agency:	02/19/1987
Facility name:	US GEAR CORP/HEAT TREAT CORP
Site name:	HEAT TREAT CORP OF AMERICA
Classification:	Large Quantity Generator

Map ID	Site	Database(s)	EPA ID Number

US GEAR CORP/HEAT TREAT CORP (Continued) **1000394164**

Hazardous Waste Summary:

Waste code: D001
Waste name: IGNITABLE HAZARDOUS WASTES ARE THOSE WASTES WHICH HAVE A FLASHPOINT OF LESS THAN 140 DEGREES FAHRENHEIT AS DETERMINED BY A PENSKY-MARTENS CLOSED CUP FLASH POINT TESTER. ANOTHER METHOD OF DETERMINING THE FLASH POINT OF A WASTE IS TO REVIEW THE MATERIAL SAFETY DATA SHEET, WHICH CAN BE OBTAINED FROM THE MANUFACTURER OR DISTRIBUTOR OF THE MATERIAL. LACQUER THINNER IS AN EXAMPLE OF A COMMONLY USED SOLVENT WHICH WOULD BE CONSIDERED AS IGNITABLE HAZARDOUS WASTE.

Waste code: D002
Waste name: A WASTE WHICH HAS A PH OF LESS THAN 2 OR GREATER THAN 12.5 IS CONSIDERED TO BE A CORROSIVE HAZARDOUS WASTE. SODIUM HYDROXIDE, A CAUSTIC SOLUTION WITH A HIGH PH, IS OFTEN USED BY INDUSTRIES TO CLEAN OR DEGREASE PARTS. HYDROCHLORIC ACID, A SOLUTION WITH A LOW PH, IS USED BY MANY INDUSTRIES TO CLEAN METAL PARTS PRIOR TO PAINTING. WHEN THESE CAUSTIC OR ACID SOLUTIONS BECOME CONTAMINATED AND MUST BE DISPOSED, THE WASTE WOULD BE A CORROSIVE HAZARDOUS WASTE.

Waste code: D003
Waste name: A MATERIAL IS CONSIDERED TO BE A REACTIVE HAZARDOUS WASTE IF IT IS NORMALLY UNSTABLE, REACTS VIOLENTLY WITH WATER, GENERATES TOXIC GASES WHEN EXPOSED TO WATER OR CORROSIVE MATERIALS, OR IF IT IS CAPABLE OF DETONATION OR EXPLOSION WHEN EXPOSED TO HEAT OR A FLAME. ONE EXAMPLE OF SUCH WASTE WOULD BY WASTE GUNPOWDER.

Violation Status: No violations found

Evaluation Action Summary:

Evaluation date: 09/20/1990
Evaluation: COMPLIANCE EVALUATION INSPECTION ON-SITE
Area of violation: Not reported
Date achieved compliance: Not reported
Evaluation lead agency: EPA

---

138 **SPILLS** **S110278075**

1220 W 119TH ST **N/A**
CHICAGO, IL

SPILLS:

Incident ID: 20100193
Incident Date: 03/02/2010
Date Received: Not reported
Facility Address: 1220 W 119TH ST
Facility City: CHICAGO
PRP Name: City of Chicago - Department of Environment
AC: Not reported

Incident ID: 20100193
Incident Date: Not reported
Date Received: 03/02/2010
Facility Address: 1220 W 119TH ST
Facility City: CHICAGO
PRP Name: CHICAGO DEPT OF ENVIRONMENT
AC: Not reported

Map ID	Site	Database(s)	EPA ID Number
138	**CHICAGO, CITY OF - DEPARTMENT OF ENVIRONMENT** **1220 WEST 119TH STREET** **CHICAGO, IL 60643**	**LUST**	**S110150344** **N/A**

LUST:

Incident Num:	20100193
IL EPA Id:	0316755014
Product:	Fuel Oil
IEMA Date:	03/02/2010
Project Manager:	Not reported
Project Manager Phone:	Not reported
Email:	Not reported
PRP Name:	Not reported
PRP Contact:	Not reported
PRP Address:	Not reported
PRP City,St,Zip:	Not reported
PRP Phone:	Not reported
Site Classification:	Not reported
Section 57.5(g) Letter:	734
Date Section 57.5(g) Letter:	Not reported
Non LUST Determination Letter:	Not reported
20 Report Received:	03/09/2010
45 Report Received:	Not reported
NFA/NFR Letter:	**Not reported**
NFR Date Recorded:	Not reported

Incident Num:	20110956
IL EPA Id:	0316755014
Product:	Gasoline
IEMA Date:	09/06/2011
Project Manager:	Not reported
Project Manager Phone:	Not reported
Email:	Not reported
PRP Name:	Not reported
PRP Contact:	Not reported
PRP Address:	Not reported
PRP City,St,Zip:	Not reported
PRP Phone:	Not reported
Site Classification:	Not reported
Section 57.5(g) Letter:	734
Date Section 57.5(g) Letter:	Not reported
Non LUST Determination Letter:	Not reported
20 Report Received:	09/12/2011
45 Report Received:	Not reported
NFA/NFR Letter:	**Not reported**
NFR Date Recorded:	Not reported

138	**CONSTRUCTION SITE (FUTURE RJKCCC)** **1220 W. 119TH STREET** **CHICAGO, IL 60643**	**UST**	**U004151264** **N/A**

UST:

Facility ID:	2044654
Facility Status:	EXEMPT
Facility Type:	**CONSTRUCTION**
Owner Name:	The Salvation Army
Owner Id:	U0013378
Owner Address:	PO Box 43095
Owner City,St,Zip:	Chicago, IL 60643

Map ID	Site	Database(s)	EPA ID Number
	CONSTRUCTION SITE (FUTURE RJKCCC) (Continued)		**U004151264**

Tank Number:	1
Tank Capacity:	50000
Tank Substance:	Heating Oil
Last Used Date:	12/31/1973
OSFM First Notify Date:	Not reported
Tank Status:	**Exempt from registration**
Red Tag Issue Date:	Not reported
Install Date:	Not reported
Green Tag Decal:	**Not reported**
Green Tag Issue Date:	**Not reported**
Green Tag Expire Date:	**Not reported**
Self Service Permit Inspection Date:	**Not reported**
Self Service Permit Expire Date:	**Not reported**
Fee Due:	Not reported

Tank Number:	2
Tank Capacity:	50000
Tank Substance:	Heating Oil
Last Used Date:	12/31/1973
OSFM First Notify Date:	Not reported
Tank Status:	**Exempt from registration**
Red Tag Issue Date:	Not reported
Install Date:	Not reported
Green Tag Decal:	**Not reported**
Green Tag Issue Date:	**Not reported**
Green Tag Expire Date:	**Not reported**
Self Service Permit Inspection Date:	**Not reported**
Self Service Permit Expire Date:	**Not reported**
Fee Due:	Not reported

Tank Number:	3
Tank Capacity:	10000
Tank Substance:	Heating Oil
Last Used Date:	12/31/1973
OSFM First Notify Date:	Not reported
Tank Status:	**Exempt from registration**
Red Tag Issue Date:	Not reported
Install Date:	Not reported
Green Tag Decal:	**Not reported**
Green Tag Issue Date:	**Not reported**
Green Tag Expire Date:	**Not reported**
Self Service Permit Inspection Date:	**Not reported**
Self Service Permit Expire Date:	**Not reported**
Fee Due:	Not reported

Tank Number:	4
Tank Capacity:	160
Tank Substance:	Heating Oil
Last Used Date:	12/31/1973
OSFM First Notify Date:	Not reported
Tank Status:	**Exempt from registration**
Red Tag Issue Date:	Not reported
Install Date:	Not reported
Green Tag Decal:	**Not reported**

Map ID	Site	Database(s)	EPA ID Number

CONSTRUCTION SITE (FUTURE RJKCCC) (Continued) **U004151264**

Green Tag Issue Date:	**Not reported**
Green Tag Expire Date:	**Not reported**
Self Service Permit Inspection Date:	**Not reported**
Self Service Permit Expire Date:	**Not reported**
Fee Due:	Not reported

Tank Number:	5
Tank Capacity:	3000
Tank Substance:	Heating Oil
Last Used Date:	12/31/1973
OSFM First Notify Date:	12/3/2010
Tank Status:	**Exempt from registration**
Red Tag Issue Date:	Not reported
Install Date:	Not reported
Green Tag Decal:	**Not reported**
Green Tag Issue Date:	**Not reported**
Green Tag Expire Date:	**Not reported**
Self Service Permit Inspection Date:	**Not reported**
Self Service Permit Expire Date:	**Not reported**
Fee Due:	Not reported

Tank Number:	6
Tank Capacity:	1000
Tank Substance:	Heating Oil
Last Used Date:	12/31/1973
OSFM First Notify Date:	10/5/2011
Tank Status:	**Exempt from registration**
Red Tag Issue Date:	Not reported
Install Date:	Not reported
Green Tag Decal:	**Not reported**
Green Tag Issue Date:	**Not reported**
Green Tag Expire Date:	**Not reported**
Self Service Permit Inspection Date:	**Not reported**
Self Service Permit Expire Date:	**Not reported**
Fee Due:	Not reported

---

138 **SPILLS** **S111927136**
1220 WEST 119TH ST. **N/A**
CHICAGO, IL

SPILLS:

Incident ID:	20110956
Incident Date:	Not reported
Date Received:	Not reported
Facility Address:	1220 WEST 119TH ST.
Facility City:	CHICAGO
PRP Name:	City of Chicago Department of Environment
AC:	Not reported

Map ID	Site	Database(s)	EPA ID Number
138	**W.E. DAVIS COMPANY** **1220 -1314 WEST 119TH STREET** **CHICAGO, IL 60643**	**ENG CONTROLS** **INST CONTROL** **SRP**	**S104491750** **N/A**

ENGINEERING CONTROLS:

Illinois Epa Id:	0316755014
NFR Letter:	02/10/2012
Date NFR Recorded:	02/17/2012
Type Of Site:	Residential
Comprehensive / Focused:	Comprehensive
Remediation Applicant Title:	Ms.
Remediation Applicant Name:	Kimberly Worthington
RA Company:	City of Chicago
RA Address:	30 North LaSalle Street
RA Secondary Address:	Suite 200
RA City,St,Zip:	Chicago, IL 60602-
Institutional Controls:	Groundwater use restriction
Engineered Barriers:	Asphalt barrier/Concrete barrier/Clean soil barrier
Worker Caution:	True
Acres:	18.76

IL INSTUTIONAL CONTROL:

Illinois EPA Id:	0316755014
NFR Letter:	02/10/2012
Date NFR Recorded:	02/17/2012
Type Of Site:	Residential
Comprehensive / Focused:	Comprehensive
Remediation Applicant Title:	Ms.
Remediation Applicant Name:	Kimberly Worthington
RA Company:	City of Chicago
RA Address:	30 North LaSalle Street
RA Secondary Address:	Suite 200
RA City,St,Zip:	Chicago, IL 60602-
Institutional Controls:	Groundwater use restriction
Engineered Barriers:	Asphalt barrier/Concrete barrier/Clean soil barrier
Worker Caution:	True
Acres:	18.76

SRP:

IL EPA Id:	0316755014
US EPA Id:	ILD005523162
Longitude:	-87.65380
Latitude:	41.67808
Contact Name:	David Reynolds
Contact Address:	30 North LaSalle Street
Contact Address2:	25th Floor
Contact City,St,Zip:	Chicago, IL 60602-
Contact Phone:	(312) 742-0123
Date Enrolled:	06/09/1999
Point Of Contact:	Carol Nissen, P.E.
Consultant Company:	Tetra Tech EM, Inc.
Consultant Address:	200 East Randolph Drive
Consultant Address2:	Suite 4700
Consultant City,St,Zip:	Chicago, IL 60601-
Consultant Phone:	(312) 856-8700
Proj Mgr Assigned:	Frierdich
Sec. 4 Letter Date:	Not reported
NFR Recorded:	02/17/2012

Map ID	Site	Database(s)	EPA ID Number

W.E. DAVIS COMPANY (Continued) **S104491750**

Active:	False
Total Acres:	18.76
No Further Remediation Letter Dt:	02/10/2012
Remediation Applicant Co:	City of Chicago, Dept. of Environment
Remediation Applicant Title:	Mr.
Remediation Applicant Name:	Ms. Kimberly Worthington
Remediation Applicant Company:	City of Chicago
Remediation Applicant Address:	30 North LaSalle Street
Remediation Applicant Address 2:	Suite 200
Remediation Applicant City,St,Zip:	Chicago, IL 60602-
Illinois EPA:	0316755014
Site Name:	W.E. Davis Company
NFR Letter:	2012-02-10
NFR Letter Date Recorded:	2012-02-17
Site Type:	Residential
Comprehensive/Focused:	Comprehensive
Institutional Controls:	Groundwater use restriction
Barrier:	Asphalt barrier/Concrete barrier/Clean soil barrier
Worker Caution:	True
Acres:	18.76

---

139 **FORMER AMFORGE FACILITY** **US BROWNFIELDS** **1009912690**
1250 W. 119TH STREET **N/A**
CHICAGO, IL 60643

US BROWNFIELDS:

Recipient name:	Chicago, City of
Grant type:	BCRLF
Property name:	Former AmForge Facility
Property #:	252032039-41, 252032526013-14, 2520327013-14, 2520328034-35.078-079.146
Parcel size:	17.4
Latitude:	41.67771
Longitude:	-87.65267
HCM label:	Address Matching-House Number
Map scale:	Not reported
Point of reference:	Entrance Point of a Facility or Station
Datum:	World Geodetic System of 1984
ACRES property ID:	27681
Start date:	18-APR-01
Completed date:	05-APR-06
Acres cleaned up:	Not reported
Cleanup funding:	2220000
Cleanup funding source:	Local Funding
Assessment funding:	Not reported
Assessment funding source:	Not reported
Redevelopment funding:	Not reported
Redev. funding source:	Not reported
Redev. funding entity name:	Not reported
Redevelopment start date:	Not reported
Assessment funding entity:	Not reported
Cleanup funding entity:	City of Chicago
Grant type:	N/A
Accomplishment type:	Not reported
Ownership entity:	Government
Current owner:	Not reported
Did owner change:	N
Cleanup required:	Yes

Map ID	Site	Database(s)	EPA ID Number

FORMER AMFORGE FACILITY (Continued) **1009912690**

Video available:	No
Photo available:	No
Institutional controls required:	Y
IC Category proprietary controls:	Not reported
IC cat. info. devices:	Y
IC cat. gov. controls:	Y
IC cat. enforcement permit tools:	Not reported
IC in place date:	Not reported
IC in place:	No
State/tribal program date:	02-JUN-99
State/tribal program ID:	0316329007
State/tribal NFA date:	Not reported
Air contaminated:	Not reported
Air cleaned:	Not reported
Asbestos found:	Not reported
Asbestos cleaned:	Not reported
Controled substance found:	Not reported
Controled substance cleaned:	Not reported
Drinking water affected:	Not reported
Drinking water cleaned:	Not reported
Groundwater affected:	Y
Groundwater cleaned:	Y
Lead contaminant found:	Y
Lead cleaned up:	Y
No media affected:	Not reported
Unknown media affected:	Not reported
Other cleaned up:	Not reported
Other metals found:	Not reported
Other metals cleaned:	Not reported
Other contaminants found:	Not reported
Other contams found description:	Not reported
PAHs found:	Y
PAHs cleaned up:	Y
PCBs found:	Y
PCBs cleaned up:	Y
Petro products found:	Y
Petro products cleaned:	Y
Sediments found:	Not reported
Sediments cleaned:	Not reported
Soil affected:	Y
Soil cleaned up:	Y
Surface water cleaned:	Not reported
Unknown found:	Not reported
VOCs found:	Not reported
VOCs cleaned:	Not reported
Cleanup other description:	Not reported
Num. of cleanup and re-dev. jobs:	Not reported
Past use greenspace acreage:	Not reported
Past use residential acreage:	Not reported
Past use commercial acreage:	Not reported
Past use industrial acreage:	17.4
Future use greenspace acreage:	Not reported
Future use residential acreage:	17.4
Future use commercial acreage:	Not reported
Future use industrial acreage:	Not reported
Greenspace acreage and type:	Not reported
Superfund Fed. landowner flag:	Not reported

Map ID	Site	Database(s)	EPA ID Number

FORMER AMFORGE FACILITY (Continued) **1009912690**

Recipient name:	Chicago, City of
Grant type:	BCRLF
Property name:	Former AmForge Facility
Property #:	252032039-41, 252032526013-14, 2520327013-14, 2520328034-35.078-079.146
Parcel size:	17.4
Latitude:	41.67771
Longitude:	-87.65267
HCM label:	Address Matching-House Number
Map scale:	Not reported
Point of reference:	Entrance Point of a Facility or Station
Datum:	World Geodetic System of 1984
ACRES property ID:	27681
Start date:	18-APR-01
Completed date:	05-APR-06
Acres cleaned up:	Not reported
Cleanup funding:	500000
Cleanup funding source:	US EPA - Brownfields RLF Loan
Assessment funding:	Not reported
Assessment funding source:	Not reported
Redevelopment funding:	Not reported
Redev. funding source:	Not reported
Redev. funding entity name:	Not reported
Redevelopment start date:	Not reported
Assessment funding entity:	Not reported
Cleanup funding entity:	Not reported
Grant type:	N/A
Accomplishment type:	Not reported
Ownership entity:	Government
Current owner:	Not reported
Did owner change:	N
Cleanup required:	Yes
Video available:	No
Photo available:	No
Institutional controls required:	Y
IC Category proprietary controls:	Not reported
IC cat. info. devices:	Y
IC cat. gov. controls:	Y
IC cat. enforcement permit tools:	Not reported
IC in place date:	Not reported
IC in place:	No
State/tribal program date:	02-JUN-99
State/tribal program ID:	0316329007
State/tribal NFA date:	Not reported
Air contaminated:	Not reported
Air cleaned:	Not reported
Asbestos found:	Not reported
Asbestos cleaned:	Not reported
Controled substance found:	Not reported
Controled substance cleaned:	Not reported
Drinking water affected:	Not reported
Drinking water cleaned:	Not reported
Groundwater affected:	Y
Groundwater cleaned:	Y
Lead contaminant found:	Y
Lead cleaned up:	Y
No media affected:	Not reported
Unknown media affected:	Not reported

Map ID	Site	Database(s)	EPA ID Number

FORMER AMFORGE FACILITY (Continued) **1009912690**

Other cleaned up:	Not reported
Other metals found:	Not reported
Other metals cleaned:	Not reported
Other contaminants found:	Not reported
Other contams found description:	Not reported
PAHs found:	Y
PAHs cleaned up:	Y
PCBs found:	Y
PCBs cleaned up:	Y
Petro products found:	Y
Petro products cleaned:	Y
Sediments found:	Not reported
Sediments cleaned:	Not reported
Soil affected:	Y
Soil cleaned up:	Y
Surface water cleaned:	Not reported
Unknown found:	Not reported
VOCs found:	Not reported
VOCs cleaned:	Not reported
Cleanup other description:	Not reported
Num. of cleanup and re-dev. jobs:	Not reported
Past use greenspace acreage:	Not reported
Past use residential acreage:	Not reported
Past use commercial acreage:	Not reported
Past use industrial acreage:	17.4
Future use greenspace acreage:	Not reported
Future use residential acreage:	17.4
Future use commercial acreage:	Not reported
Future use industrial acreage:	Not reported
Greenspace acreage and type:	Not reported
Superfund Fed. landowner flag:	Not reported

Recipient name:	Chicago, City of
Grant type:	BCRLF
Property name:	Former AmForge Facility
Property #:	252032039-41, 252032526013-14, 2520327013-14, 2520328034-35.078-079.146
Parcel size:	17.4
Latitude:	41.67771
Longitude:	-87.65267
HCM label:	Address Matching-House Number
Map scale:	Not reported
Point of reference:	Entrance Point of a Facility or Station
Datum:	World Geodetic System of 1984
ACRES property ID:	27681
Start date:	Not reported
Completed date:	Not reported
Acres cleaned up:	Not reported
Cleanup funding:	Not reported
Cleanup funding source:	Not reported
Assessment funding:	410000
Assessment funding source:	Local Funding
Redevelopment funding:	Not reported
Redev. funding source:	Not reported
Redev. funding entity name:	Not reported
Redevelopment start date:	Not reported
Assessment funding entity:	City of Chicago
Cleanup funding entity:	Not reported

Map ID	Site	Database(s)	EPA ID Number

FORMER AMFORGE FACILITY (Continued) **1009912690**

Grant type:	N/A
Accomplishment type:	Phase II Environmental Assessment
Ownership entity:	Government
Current owner:	Not reported
Did owner change:	N
Cleanup required:	Yes
Video available:	No
Photo available:	No
Institutional controls required:	Y
IC Category proprietary controls:	Not reported
IC cat. info. devices:	Y
IC cat. gov. controls:	Y
IC cat. enforcement permit tools:	Not reported
IC in place date:	Not reported
IC in place:	No
State/tribal program date:	02-JUN-99
State/tribal program ID:	0316329007
State/tribal NFA date:	Not reported
Air contaminated:	Not reported
Air cleaned:	Not reported
Asbestos found:	Not reported
Asbestos cleaned:	Not reported
Controled substance found:	Not reported
Controled substance cleaned:	Not reported
Drinking water affected:	Not reported
Drinking water cleaned:	Not reported
Groundwater affected:	Y
Groundwater cleaned:	Y
Lead contaminant found:	Y
Lead cleaned up:	Y
No media affected:	Not reported
Unknown media affected:	Not reported
Other cleaned up:	Not reported
Other metals found:	Not reported
Other metals cleaned:	Not reported
Other contaminants found:	Not reported
Other contams found description:	Not reported
PAHs found:	Y
PAHs cleaned up:	Y
PCBs found:	Y
PCBs cleaned up:	Y
Petro products found:	Y
Petro products cleaned:	Y
Sediments found:	Not reported
Sediments cleaned:	Not reported
Soil affected:	Y
Soil cleaned up:	Y
Surface water cleaned:	Not reported
Unknown found:	Not reported
VOCs found:	Not reported
VOCs cleaned:	Not reported
Cleanup other description:	Not reported
Num. of cleanup and re-dev. jobs:	Not reported
Past use greenspace acreage:	Not reported
Past use residential acreage:	Not reported
Past use commercial acreage:	Not reported
Past use industrial acreage:	17.4

Map ID	Site	Database(s)	EPA ID Number

FORMER AMFORGE FACILITY (Continued) **1009912690**

Future use greenspace acreage:	Not reported
Future use residential acreage:	17.4
Future use commercial acreage:	Not reported
Future use industrial acreage:	Not reported
Greenspace acreage and type:	Not reported
Superfund Fed. landowner flag:	Not reported

Recipient name:	Chicago, City of
Grant type:	BCRLF
Property name:	Former AmForge Facility
Property #:	252032039-41, 252032526013-14, 2520327013-14, 2520328034-35.078-079.146
Parcel size:	17.4
Latitude:	41.67771
Longitude:	-87.65267
HCM label:	Address Matching-House Number
Map scale:	Not reported
Point of reference:	Entrance Point of a Facility or Station
Datum:	World Geodetic System of 1984
ACRES property ID:	27681
Start date:	Not reported
Completed date:	Not reported
Acres cleaned up:	Not reported
Cleanup funding:	Not reported
Cleanup funding source:	Not reported
Assessment funding:	10000
Assessment funding source:	Local Funding
Redevelopment funding:	Not reported
Redev. funding source:	Not reported
Redev. funding entity name:	Not reported
Redevelopment start date:	Not reported
Assessment funding entity:	City of Chicago
Cleanup funding entity:	Not reported
Grant type:	N/A
Accomplishment type:	Phase I Environmental Assessment
Ownership entity:	Government
Current owner:	Not reported
Did owner change:	N
Cleanup required:	Yes
Video available:	No
Photo available:	No
Institutional controls required:	Y
IC Category proprietary controls:	Not reported
IC cat. info. devices:	Y
IC cat. gov. controls:	Y
IC cat. enforcement permit tools:	Not reported
IC in place date:	Not reported
IC in place:	No
State/tribal program date:	02-JUN-99
State/tribal program ID:	0316329007
State/tribal NFA date:	Not reported
Air contaminated:	Not reported
Air cleaned:	Not reported
Asbestos found:	Not reported
Asbestos cleaned:	Not reported
Controled substance found:	Not reported
Controled substance cleaned:	Not reported
Drinking water affected:	Not reported

Map ID	Site	Database(s)	EPA ID Number

FORMER AMFORGE FACILITY (Continued) **1009912690**

Drinking water cleaned:	Not reported
Groundwater affected:	Y
Groundwater cleaned:	Y
Lead contaminant found:	Y
Lead cleaned up:	Y
No media affected:	Not reported
Unknown media affected:	Not reported
Other cleaned up:	Not reported
Other metals found:	Not reported
Other metals cleaned:	Not reported
Other contaminants found:	Not reported
Other contams found description:	Not reported
PAHs found:	Y
PAHs cleaned up:	Y
PCBs found:	Y
PCBs cleaned up:	Y
Petro products found:	Y
Petro products cleaned:	Y
Sediments found:	Not reported
Sediments cleaned:	Not reported
Soil affected:	Y
Soil cleaned up:	Y
Surface water cleaned:	Not reported
Unknown found:	Not reported
VOCs found:	Not reported
VOCs cleaned:	Not reported
Cleanup other description:	Not reported
Num. of cleanup and re-dev. jobs:	Not reported
Past use greenspace acreage:	Not reported
Past use residential acreage:	Not reported
Past use commercial acreage:	Not reported
Past use industrial acreage:	17.4
Future use greenspace acreage:	Not reported
Future use residential acreage:	17.4
Future use commercial acreage:	Not reported
Future use industrial acreage:	Not reported
Greenspace acreage and type:	Not reported
Superfund Fed. landowner flag:	Not reported

Recipient name:	Chicago, City of
Grant type:	BCRLF
Property name:	Former AmForge Facility
Property #:	252032039-41, 252032526013-14, 2520327013-14, 2520328034-35.078-079.146
Parcel size:	17.4
Latitude:	41.67771
Longitude:	-87.65267
HCM label:	Address Matching-House Number
Map scale:	Not reported
Point of reference:	Entrance Point of a Facility or Station
Datum:	World Geodetic System of 1984
ACRES property ID:	27681
Start date:	Not reported
Completed date:	Not reported
Acres cleaned up:	Not reported
Cleanup funding:	Not reported
Cleanup funding source:	Not reported
Assessment funding:	1800000

Map ID	Site	Database(s)	EPA ID Number
	FORMER AMFORGE FACILITY (Continued)		**1009912690**

Assessment funding source:	Local Funding
Redevelopment funding:	Not reported
Redev. funding source:	Not reported
Redev. funding entity name:	Not reported
Redevelopment start date:	Not reported
Assessment funding entity:	City of Chicago
Cleanup funding entity:	Not reported
Grant type:	N/A
Accomplishment type:	Supplemental Assessment
Ownership entity:	Government
Current owner:	Not reported
Did owner change:	N
Cleanup required:	Yes
Video available:	No
Photo available:	No
Institutional controls required:	Y
IC Category proprietary controls:	Not reported
IC cat. info. devices:	Y
IC cat. gov. controls:	Y
IC cat. enforcement permit tools:	Not reported
IC in place date:	Not reported
IC in place:	No
State/tribal program date:	02-JUN-99
State/tribal program ID:	0316329007
State/tribal NFA date:	Not reported
Air contaminated:	Not reported
Air cleaned:	Not reported
Asbestos found:	Not reported
Asbestos cleaned:	Not reported
Controled substance found:	Not reported
Controled substance cleaned:	Not reported
Drinking water affected:	Not reported
Drinking water cleaned:	Not reported
Groundwater affected:	Y
Groundwater cleaned:	Y
Lead contaminant found:	Y
Lead cleaned up:	Y
No media affected:	Not reported
Unknown media affected:	Not reported
Other cleaned up:	Not reported
Other metals found:	Not reported
Other metals cleaned:	Not reported
Other contaminants found:	Not reported
Other contams found description:	Not reported
PAHs found:	Y
PAHs cleaned up:	Y
PCBs found:	Y
PCBs cleaned up:	Y
Petro products found:	Y
Petro products cleaned:	Y
Sediments found:	Not reported
Sediments cleaned:	Not reported
Soil affected:	Y
Soil cleaned up:	Y
Surface water cleaned:	Not reported
Unknown found:	Not reported
VOCs found:	Not reported

Map ID	Site	Database(s)	EPA ID Number

FORMER AMFORGE FACILITY (Continued) **1009912690**

VOCs cleaned:	Not reported
Cleanup other description:	Not reported
Num. of cleanup and re-dev. jobs:	Not reported
Past use greenspace acreage:	Not reported
Past use residential acreage:	Not reported
Past use commercial acreage:	Not reported
Past use industrial acreage:	17.4
Future use greenspace acreage:	Not reported
Future use residential acreage:	17.4
Future use commercial acreage:	Not reported
Future use industrial acreage:	Not reported
Greenspace acreage and type:	Not reported
Superfund Fed. landowner flag:	Not reported
Property Description:	Currently vacant. Previously owned or operated by Arvinmeritor, Nailite Int'l and Graham Partners, Inc. for the manufacturing of brakes for rail cars. (PPF-Former AmForge Facility, 1/17/07)

---

140 **AMFORGE** **UST** **U004110692**
1324 W. 119TH STREET **N/A**
CHICAGO, IL 60643

UST:

Facility ID:	2043836
Facility Status:	EXEMPT
Facility Type:	**VACANT**
Owner Name:	City of Chicago Department of Environment
Owner Id:	U0028125
Owner Address:	30 North LaSalle Street, 25th floor
Owner City,St,Zip:	Chicago, IL 60602
Tank Number:	1
Tank Capacity:	500
Tank Substance:	Fuel Oil
Last Used Date:	12/31/1973
OSFM First Notify Date:	Not reported
Tank Status:	**Exempt from registration**
Red Tag Issue Date:	Not reported
Install Date:	Not reported
Green Tag Decal:	**Not reported**
Green Tag Issue Date:	**Not reported**
Green Tag Expire Date:	**Not reported**
Self Service Permit Inspection Date:	**Not reported**
Self Service Permit Expire Date:	**Not reported**
Fee Due:	Not reported
Tank Number:	2
Tank Capacity:	2000
Tank Substance:	Gasoline
Last Used Date:	12/31/1973
OSFM First Notify Date:	Not reported
Tank Status:	**Exempt from registration**
Red Tag Issue Date:	Not reported
Install Date:	Not reported
Green Tag Decal:	**Not reported**
Green Tag Issue Date:	**Not reported**
Green Tag Expire Date:	**Not reported**
Self Service Permit Inspection Date:	**Not reported**

Map ID	Site	Database(s)	EPA ID Number

AMFORGE (Continued) **U004110692**

Self Service Permit Expire Date:	**Not reported**
Fee Due:	Not reported

Tank Number:	3
Tank Capacity:	1000
Tank Substance:	Gasoline
Last Used Date:	12/31/1973
OSFM First Notify Date:	Not reported
Tank Status:	**Exempt from registration**
Red Tag Issue Date:	Not reported
Install Date:	Not reported
Green Tag Decal:	**Not reported**
Green Tag Issue Date:	**Not reported**
Green Tag Expire Date:	**Not reported**
Self Service Permit Inspection Date:	**Not reported**
Self Service Permit Expire Date:	**Not reported**
Fee Due:	Not reported

Tank Number:	4
Tank Capacity:	1000
Tank Substance:	Gasoline
Last Used Date:	12/31/1973
OSFM First Notify Date:	Not reported
Tank Status:	**Exempt from registration**
Red Tag Issue Date:	Not reported
Install Date:	Not reported
Green Tag Decal:	**Not reported**
Green Tag Issue Date:	**Not reported**
Green Tag Expire Date:	**Not reported**
Self Service Permit Inspection Date:	**Not reported**
Self Service Permit Expire Date:	**Not reported**
Fee Due:	Not reported

---

141 **OMNITRAX** **SRP** **S106121983**
11955 SOUTH MORGAN STREET **N/A**
CHICAGO, IL 60643

SRP:

IL EPA Id:	0316755122
US EPA Id:	Not reported
Longitude:	-87.64597
Latitude:	41.67651
Contact Name:	Michael Ogborn
Contact Address:	252 Clayton Street
Contact Address2:	4th Floor
Contact City,St,Zip:	Denver, CO 80206-
Contact Phone:	(303) 393-0033
Date Enrolled:	04/03/2003
Point Of Contact:	Daniel M. Caplice, P.E.
Consultant Company:	K-Plus Environmental Services
Consultant Address:	600 West Van Buren Street
Consultant Address2:	Suite 1000
Consultant City,St,Zip:	Chicago, IL 60607-
Consultant Phone:	(312) 207-1600
Proj Mgr Assigned:	Hall
Sec. 4 Letter Date:	Not reported

Map ID	Site	Database(s)	EPA ID Number

OMNITRAX (Continued) **S106121983**

NFR Recorded:	Not reported
Active:	True
Total Acres:	2.600
No Further Remediation Letter Dt:	Not reported
Remediation Applicant Co:	Chicago Rail Link, LLC
Remediation Applicant Title:	Mr.
Remediation Applicant Name:	Not reported
Remediation Applicant Company:	Not reported
Remediation Applicant Address:	Not reported
Remediation Applicant Address 2:	Not reported
Remediation Applicant City,St,Zip:	Not reported
Illinois EPA:	Not reported
Site Name:	Not reported
NFR Letter:	Not reported
NFR Letter Date Recorded:	Not reported
Site Type:	Not reported
Comprehensive/Focused:	Not reported
Institutional Controls:	Not reported
Barrier:	Not reported
Worker Caution:	Not reported
Acres:	Not reported

---

142 **WEST PULLMAN SCHOOL** **RCRA-CESQG** **1004696956**
11941 S PARNELL AVE **ILR000060954**
CHICAGO, IL 60628

RCRA-CESQG:

Date form received by agency:	02/05/1999
Facility name:	WEST PULLMAN SCHOOL
Facility address:	11941 S PARNELL AVE CHICAGO, IL 60628
EPA ID:	ILR000060954
Mailing address:	8501 W 191ST ST BOX 10 MOKENA, IL 60448
Contact:	THOMAS CONNELLY
Contact address:	11941 S PARNELL AVE CHICAGO, IL 60628
Contact country:	US
Contact telephone:	(708) 923-0202
Contact email:	Not reported
EPA Region:	05
Classification:	Conditionally Exempt Small Quantity Generator
Description:	Handler: generates 100 kg or less of hazardous waste per calendar month, and accumulates 1000 kg or less of hazardous waste at any time; or generates 1 kg or less of acutely hazardous waste per calendar month, and accumulates at any time: 1 kg or less of acutely hazardous waste; or 100 kg or less of any residue or contaminated soil, waste or other debris resulting from the cleanup of a spill, into or on any land or water, of acutely hazardous waste; or generates 100 kg or less of any residue or contaminated soil, waste or other debris resulting from the cleanup of a spill, into or on any land or water, of acutely hazardous waste during any calendar month, and accumulates at any time: 1 kg or less of acutely hazardous waste; or 100 kg or less of any residue or contaminated soil, waste or other debris resulting from the cleanup of a spill, into or on any land or water, of acutely hazardous waste

Map ID	Site	Database(s)	EPA ID Number
	WEST PULLMAN SCHOOL (Continued)		**1004696956**

Owner/Operator Summary:

Owner/operator name:	CHGO PUBLIC SCHOOLS
Owner/operator address:	1819 W PERSHING RD 6WW CHICAGO, IL 60609
Owner/operator country:	Not reported
Owner/operator telephone:	(773) 535-7038
Legal status:	District
Owner/Operator Type:	Owner
Owner/Op start date:	Not reported
Owner/Op end date:	Not reported

Handler Activities Summary:

U.S. importer of hazardous waste:	No
Mixed waste (haz. and radioactive):	No
Recycler of hazardous waste:	No
Transporter of hazardous waste:	No
Treater, storer or disposer of HW:	No
Underground injection activity:	No
On-site burner exemption:	No
Furnace exemption:	No
Used oil fuel burner:	No
Used oil processor:	No
User oil refiner:	No
Used oil fuel marketer to burner:	No
Used oil Specification marketer:	No
Used oil transfer facility:	No
Used oil transporter:	No

Hazardous Waste Summary:

Waste code:	D006
Waste name:	CADMIUM
Waste code:	D008
Waste name:	LEAD
Waste code:	D009
Waste name:	MERCURY
Violation Status:	No violations found

144	**WEST PULLMAN IRON AND METAL CO** **11954 S PEORIA AVE** **CHICAGO, IL 60643**	**CERC-NFRAP**	**1002885169** **ILD005428651**

CERC-NFRAP:

Site ID:	0500196
Federal Facility:	Not a Federal Facility
NPL Status:	Not on the NPL
Non NPL Status:	NFRAP-Site does not qualify for the NPL based on existing information

CERCLIS-NFRAP Assessment History:

Action:	DISCOVERY
Date Started:	Not reported
Date Completed:	06/01/1980
Priority Level:	Not reported
Action:	PRELIMINARY ASSESSMENT

Map ID	Site	Database(s)	EPA ID Number

WEST PULLMAN IRON AND METAL CO (Continued) **1002885169**

Date Started:	Not reported
Date Completed:	03/01/1984
Priority Level:	Low priority for further assessment

Action:	SITE INSPECTION
Date Started:	Not reported
Date Completed:	12/01/1984
Priority Level:	NFRAP-Site does not qualify for the NPL based on existing information

Action:	HAZARD RANKING SYSTEM PACKAGE
Date Started:	Not reported
Date Completed:	12/20/1985
Priority Level:	NFRAP-Site does not qualify for the NPL based on existing information

Action:	ARCHIVE SITE
Date Started:	Not reported
Date Completed:	10/31/1995
Priority Level:	Not reported

---

144 **WEST PULLMAN IRON & METAL** **SRP** **1003071152**
11954 SOUTH PEORIA STREET **N/A**
CHICAGO, IL 60643

SRP:

IL EPA Id:	0316750008
US EPA Id:	ILD005428651
Longitude:	-87.64539
Latitude:	41.67703
Contact Name:	David Reynolds
Contact Address:	30 North LaSalle Street
Contact Address2:	25th Floor
Contact City,St,Zip:	Chicago, IL 60602-
Contact Phone:	(312) 742-0123
Date Enrolled:	06/06/2001
Point Of Contact:	Carol L. Nissen, P.E.
Consultant Company:	Tetra Tech EM, Inc.
Consultant Address:	200 East Randolph Drive
Consultant Address2:	Suite 4700
Consultant City,St,Zip:	Chicago, IL 60601-
Consultant Phone:	(312) 946-6411
Proj Mgr Assigned:	Salch
Sec. 4 Letter Date:	Not reported
NFR Recorded:	Not reported
Active:	False
Total Acres:	1.8
No Further Remediation Letter Dt:	Not reported
Remediation Applicant Co:	City of Chicago, Department of Environment
Remediation Applicant Title:	Mr.
Remediation Applicant Name:	Not reported
Remediation Applicant Company:	Not reported
Remediation Applicant Address:	Not reported
Remediation Applicant Address 2:	Not reported
Remediation Applicant City,St,Zip:	Not reported
Illinois EPA:	Not reported
Site Name:	Not reported
NFR Letter:	Not reported
NFR Letter Date Recorded:	Not reported
Site Type:	Not reported

Map ID	Site	Database(s)	EPA ID Number
	WEST PULLMAN IRON & METAL (Continued)		**1003071152**

Comprehensive/Focused: Not reported
Institutional Controls: Not reported
Barrier: Not reported
Worker Caution: Not reported
Acres: Not reported

145	**11957 S HALSTED ST** **CHICAGO, IL**	**SPILLS**	**S108045376** **N/A**

SPILLS:

Incident ID: 20041132
Incident Date: Not reported
Date Received: 08/12/2004
Facility Address: 11957 S HALSTED ST
Facility City: CHICAGO
PRP Name: SANDHU PETROLEUM
AC: Not reported

Incident ID: 20041362
Incident Date: Not reported
Date Received: 09/30/2004
Facility Address: 11957 S HALSTEAD ST
Facility City: CHICAGO
PRP Name: SAND HU PETROLEUM INC.
AC: Not reported

145	**SANDHU PETROLEUM, INC.** **11957 SOUTH HALSTED STREET** **CHICAGO, IL 60628**	**LUST**	**S106655963** **N/A**

LUST:

Incident Num: 20041132
IL EPA Id: 0316495159
Product: Gasoline
IEMA Date: 08/12/2004
Project Manager: South
Project Manager Phone: (217) 558-0347
Email: Shirlene.South@illinois.gov
PRP Name: Not reported
PRP Contact: Not reported
PRP Address: Not reported
PRP City,St,Zip: Not reported
PRP Phone: Not reported
Site Classification: Not reported
Section 57.5(g) Letter: P.A.
Date Section 57.5(g) Letter: Not reported
Non LUST Determination Letter: Not reported
20 Report Received: 09/03/2004
45 Report Received: 09/28/2004
NFA/NFR Letter: Not reported
NFR Date Recorded: Not reported

Incident Num: 20041362
IL EPA Id: 0316495159

Map ID	Site	Database(s)	EPA ID Number

SANDHU PETROLEUM, INC. (Continued) **S106655963**

Product:	Other Petro
IEMA Date:	09/30/2004
Project Manager:	South
Project Manager Phone:	(217) 558-0347
Email:	Shirlene.South@illinois.gov
PRP Name:	Not reported
PRP Contact:	Not reported
PRP Address:	Not reported
PRP City,St,Zip:	Not reported
PRP Phone:	Not reported
Site Classification:	Not reported
Section 57.5(g) Letter:	P.A.
Date Section 57.5(g) Letter:	Not reported
Non LUST Determination Letter:	Not reported
20 Report Received:	10/21/2004
45 Report Received:	Not reported
NFA/NFR Letter:	**Not reported**
NFR Date Recorded:	Not reported

---

145 **CONOCO PHILLIPS 66** **UST** **U000865211**
11959 S. HALSTED **N/A**
CHICAGO, IL 60628

UST:

Facility ID:	2014700
Facility Status:	ACTIVE
Facility Type:	**SELF-SERVICE STATION**
Owner Name:	Sandhu Petroleum Corporation Number 2
Owner Id:	U0024145
Owner Address:	301 North Hough Street
Owner City,St,Zip:	Barrington, IL 60010

Tank Number:	1
Tank Capacity:	6000
Tank Substance:	Gasoline
Last Used Date:	Not reported
OSFM First Notify Date:	3/6/1986
Tank Status:	**Currently in use**
Red Tag Issue Date:	Not reported
Install Date:	3/1/1982
Green Tag Decal:	**M003430**
Green Tag Issue Date:	**4/22/2011**
Green Tag Expire Date:	**12/31/2013**
Self Service Permit Inspection Date:	**Not reported**
Self Service Permit Expire Date:	**Not reported**
Fee Due:	$0.00

Tank Number:	2
Tank Capacity:	6000
Tank Substance:	Gasoline
Last Used Date:	Not reported
OSFM First Notify Date:	3/6/1986
Tank Status:	**Currently in use**
Red Tag Issue Date:	Not reported
Install Date:	3/1/1982
Green Tag Decal:	**M003430**
Green Tag Issue Date:	**4/22/2011**

Map ID	Site	Database(s)	EPA ID Number

CONOCO PHILLIPS 66 (Continued) **U000865211**

Green Tag Expire Date:	**12/31/2013**
Self Service Permit Inspection Date:	**Not reported**
Self Service Permit Expire Date:	**Not reported**
Fee Due:	$0.00

Tank Number:	3
Tank Capacity:	6000
Tank Substance:	Gasoline
Last Used Date:	Not reported
OSFM First Notify Date:	3/6/1986
Tank Status:	**Currently in use**
Red Tag Issue Date:	Not reported
Install Date:	3/1/1982
Green Tag Decal:	**M003430**
Green Tag Issue Date:	**4/22/2011**
Green Tag Expire Date:	**12/31/2013**
Self Service Permit Inspection Date:	**Not reported**
Self Service Permit Expire Date:	**Not reported**
Fee Due:	$0.00

Tank Number:	4
Tank Capacity:	1000
Tank Substance:	Kerosene
Last Used Date:	9/4/2004
OSFM First Notify Date:	3/6/1986
Tank Status:	**Removed**
Red Tag Issue Date:	Not reported
Install Date:	3/1/1984
Green Tag Decal:	**M003430**
Green Tag Issue Date:	**4/22/2011**
Green Tag Expire Date:	**12/31/2013**
Self Service Permit Inspection Date:	**Not reported**
Self Service Permit Expire Date:	**Not reported**
Fee Due:	$0.00

Tank Number:	5
Tank Capacity:	1000
Tank Substance:	Kerosene
Last Used Date:	9/4/2004
OSFM First Notify Date:	3/6/1986
Tank Status:	**Removed**
Red Tag Issue Date:	Not reported
Install Date:	3/1/1984
Green Tag Decal:	**M003430**
Green Tag Issue Date:	**4/22/2011**
Green Tag Expire Date:	**12/31/2013**
Self Service Permit Inspection Date:	**Not reported**
Self Service Permit Expire Date:	**Not reported**
Fee Due:	$0.00

Tank Number:	6
Tank Capacity:	1500
Tank Substance:	Diesel Fuel

Map ID	Site	Database(s)	EPA ID Number

CONOCO PHILLIPS 66 (Continued) **U000865211**

Last Used Date:	Not reported
OSFM First Notify Date:	7/18/2005
Tank Status:	**Currently in use**
Red Tag Issue Date:	Not reported
Install Date:	Not reported
Green Tag Decal:	**M003430**
Green Tag Issue Date:	**4/22/2011**
Green Tag Expire Date:	**12/31/2013**
Self Service Permit Inspection Date:	**Not reported**
Self Service Permit Expire Date:	**Not reported**
Fee Due:	$0.00

Tank Number:	7
Tank Capacity:	1500
Tank Substance:	Kerosene
Last Used Date:	Not reported
OSFM First Notify Date:	7/18/2005
Tank Status:	**Currently in use**
Red Tag Issue Date:	Not reported
Install Date:	Not reported
Green Tag Decal:	**M003430**
Green Tag Issue Date:	**4/22/2011**
Green Tag Expire Date:	**12/31/2013**
Self Service Permit Inspection Date:	**Not reported**
Self Service Permit Expire Date:	**Not reported**
Fee Due:	$0.00

---

149 **PRAYER WARRIORS BAPTIST CHURCH** **UST** **U004051810**
438 W. 120TH STREET **N/A**
CHICAGO, IL 60628

UST:

Facility ID:	2043168
Facility Status:	EXEMPT
Facility Type:	**NONE**
Owner Name:	Prayer Warriors Baptist Church
Owner Id:	U0033283
Owner Address:	438 W. 120th Street
Owner City,St,Zip:	Chicago, IL 60628

Tank Number:	1
Tank Capacity:	2000
Tank Substance:	Gasoline
Last Used Date:	12/31/1973
OSFM First Notify Date:	3/17/2006
Tank Status:	**Exempt from registration**
Red Tag Issue Date:	Not reported
Install Date:	Not reported
Green Tag Decal:	**Not reported**
Green Tag Issue Date:	**Not reported**
Green Tag Expire Date:	**Not reported**
Self Service Permit Inspection Date:	**Not reported**
Self Service Permit Expire Date:	**Not reported**
Fee Due:	Not reported

Map ID	Site	Database(s)	EPA ID Number
150	**12000 SOUTH EMERALD** **CHICAGO, IL**	**ERNS**	**2003704549** **N/A**

Click this hyperlink while viewing on your computer to access additional ERNS detail in the EDR Site Report.

152	**WIRA STUDY AREA 9** **820 WEST 120TH STREET** **CHICAGO, IL 60643**	**SRP**	**S106121986** **N/A**

SRP:

IL EPA Id:	0316755127
US EPA Id:	Not reported
Longitude:	-87.64379
Latitude:	41.67622
Contact Name:	Kimberly Worthington
Contact Address:	30 North LaSalle Street
Contact Address2:	Room 2500
Contact City,St,Zip:	Chicago, IL 60602-
Contact Phone:	(312) 744-4034
Date Enrolled:	06/02/2003
Point Of Contact:	Carol L. Nissen, P.E.
Consultant Company:	Tetra Tech, Inc.
Consultant Address:	200 East Randolph Drive
Consultant Address2:	Suite 4700
Consultant City,St,Zip:	Chicago, IL 60601-
Consultant Phone:	(312) 856-8700
Proj Mgr Assigned:	Landers
Sec. 4 Letter Date:	Not reported
NFR Recorded:	Not reported
Active:	False
Total Acres:	3
No Further Remediation Letter Dt:	Not reported
Remediation Applicant Co:	City of Chicago Department of Environment
Remediation Applicant Title:	Ms.
Remediation Applicant Name:	Not reported
Remediation Applicant Company:	Not reported
Remediation Applicant Address:	Not reported
Remediation Applicant Address 2:	Not reported
Remediation Applicant City,St,Zip:	Not reported
Illinois EPA:	Not reported
Site Name:	Not reported
NFR Letter:	Not reported
NFR Letter Date Recorded:	Not reported
Site Type:	Not reported
Comprehensive/Focused:	Not reported
Institutional Controls:	Not reported
Barrier:	Not reported
Worker Caution:	Not reported
Acres:	Not reported

Map ID	Site	Database(s)	EPA ID Number
152	**WIRA STUDY AREA NUMBER 14** **815-825 WEST 120TH STREET** **CHICAGO, IL 60643**	**SRP**	**S106499834** **N/A**

SRP:

IL EPA Id:	0316725130
US EPA Id:	Not reported
Longitude:	-87.64342
Latitude:	41.67551
Contact Name:	David Graham
Contact Address:	30 North LaSalle Street
Contact Address2:	25th Floor
Contact City,St,Zip:	Chicago, IL 60602-
Contact Phone:	(312) 744-3639
Date Enrolled:	06/04/2004
Point Of Contact:	Carol L. Nissen, P.E.
Consultant Company:	Tetra Tech EM, Inc.
Consultant Address:	200 East Randolph Drive
Consultant Address2:	Suite 4700
Consultant City,St,Zip:	Chicago, IL 60601-
Consultant Phone:	(312) 856-8700
Proj Mgr Assigned:	Landers
Sec. 4 Letter Date:	Not reported
NFR Recorded:	Not reported
Active:	False
Total Acres:	5
No Further Remediation Letter Dt:	Not reported
Remediation Applicant Co:	City of Chicago Department of Environment
Remediation Applicant Title:	Mr.
Remediation Applicant Name:	Not reported
Remediation Applicant Company:	Not reported
Remediation Applicant Address:	Not reported
Remediation Applicant Address 2:	Not reported
Remediation Applicant City,St,Zip:	Not reported
Illinois EPA:	Not reported
Site Name:	Not reported
NFR Letter:	Not reported
NFR Letter Date Recorded:	Not reported
Site Type:	Not reported
Comprehensive/Focused:	Not reported
Institutional Controls:	Not reported
Barrier:	Not reported
Worker Caution:	Not reported
Acres:	Not reported

153	**900 W 120TH ST** **CHICAGO, IL**	**SPILLS**	**S111893990** **N/A**

SPILLS:

Incident ID:	19951289
Incident Date:	Not reported
Date Received:	06/16/1995
Facility Address:	900 W 120TH ST
Facility City:	CHICAGO
PRP Name:	MELROSE TRANSPORT SYSTEM
AC:	Not reported

Map ID	Site	Database(s)	EPA ID Number
153	**DUTCH BOY** **12000 SOUTH PEORIA ST.** **CHICAGO, IL 60643**	**UST**	**U003668676** **N/A**

UST:

Facility ID:	2038815
Facility Status:	CLOSED
Facility Type:	**NONE**
Owner Name:	N L Industries Inc
Owner Id:	U0028689
Owner Address:	16825 N Chase Dr Suite 1200
Owner City,St,Zip:	Houston, TX 77060

Tank Number:	1
Tank Capacity:	30000
Tank Substance:	Not reported
Last Used Date:	12/31/1984
OSFM First Notify Date:	5/13/1999
Tank Status:	**Removed**
Red Tag Issue Date:	Not reported
Install Date:	Not reported
Green Tag Decal:	**Not reported**
Green Tag Issue Date:	**Not reported**
Green Tag Expire Date:	**Not reported**
Self Service Permit Inspection Date:	**Not reported**
Self Service Permit Expire Date:	**Not reported**
Fee Due:	No

Tank Number:	2
Tank Capacity:	30000
Tank Substance:	Not reported
Last Used Date:	12/31/1984
OSFM First Notify Date:	5/13/1999
Tank Status:	**Removed**
Red Tag Issue Date:	Not reported
Install Date:	Not reported
Green Tag Decal:	**Not reported**
Green Tag Issue Date:	**Not reported**
Green Tag Expire Date:	**Not reported**
Self Service Permit Inspection Date:	**Not reported**
Self Service Permit Expire Date:	**Not reported**
Fee Due:	No

Tank Number:	3
Tank Capacity:	30000
Tank Substance:	Mineral Spirits
Last Used Date:	12/31/1984
OSFM First Notify Date:	5/13/1999
Tank Status:	**Removed**
Red Tag Issue Date:	Not reported
Install Date:	Not reported
Green Tag Decal:	**Not reported**
Green Tag Issue Date:	**Not reported**
Green Tag Expire Date:	**Not reported**
Self Service Permit Inspection Date:	**Not reported**
Self Service Permit Expire Date:	**Not reported**
Fee Due:	No

Map ID	Site	Database(s)	EPA ID Number
	DUTCH BOY (Continued)		**U003668676**

Tank Number:	4
Tank Capacity:	10000
Tank Substance:	Not reported
Last Used Date:	12/31/1984
OSFM First Notify Date:	5/13/1999
Tank Status:	**Removed**
Red Tag Issue Date:	Not reported
Install Date:	Not reported
Green Tag Decal:	**Not reported**
Green Tag Issue Date:	**Not reported**
Green Tag Expire Date:	**Not reported**
Self Service Permit Inspection Date:	**Not reported**
Self Service Permit Expire Date:	**Not reported**
Fee Due:	No

Tank Number:	5
Tank Capacity:	10000
Tank Substance:	Not reported
Last Used Date:	12/31/1984
OSFM First Notify Date:	5/13/1999
Tank Status:	**Removed**
Red Tag Issue Date:	Not reported
Install Date:	Not reported
Green Tag Decal:	**Not reported**
Green Tag Issue Date:	**Not reported**
Green Tag Expire Date:	**Not reported**
Self Service Permit Inspection Date:	**Not reported**
Self Service Permit Expire Date:	**Not reported**
Fee Due:	No

Tank Number:	6
Tank Capacity:	10000
Tank Substance:	Not reported
Last Used Date:	12/31/1984
OSFM First Notify Date:	5/13/1999
Tank Status:	**Removed**
Red Tag Issue Date:	Not reported
Install Date:	Not reported
Green Tag Decal:	**Not reported**
Green Tag Issue Date:	**Not reported**
Green Tag Expire Date:	**Not reported**
Self Service Permit Inspection Date:	**Not reported**
Self Service Permit Expire Date:	**Not reported**
Fee Due:	No

Tank Number:	7
Tank Capacity:	10000
Tank Substance:	Not reported
Last Used Date:	12/31/1984
OSFM First Notify Date:	5/13/1999
Tank Status:	**Removed**
Red Tag Issue Date:	Not reported
Install Date:	Not reported
Green Tag Decal:	**Not reported**

Map ID	Site	Database(s)	EPA ID Number

DUTCH BOY (Continued) **U003668676**

Green Tag Issue Date:	**Not reported**
Green Tag Expire Date:	**Not reported**
Self Service Permit Inspection Date:	**Not reported**
Self Service Permit Expire Date:	**Not reported**
Fee Due:	No

Tank Number:	8
Tank Capacity:	10000
Tank Substance:	Mineral Spirits
Last Used Date:	12/31/1984
OSFM First Notify Date:	5/13/1999
Tank Status:	**Removed**
Red Tag Issue Date:	Not reported
Install Date:	Not reported
Green Tag Decal:	**Not reported**
Green Tag Issue Date:	**Not reported**
Green Tag Expire Date:	**Not reported**
Self Service Permit Inspection Date:	**Not reported**
Self Service Permit Expire Date:	**Not reported**
Fee Due:	No

Tank Number:	9
Tank Capacity:	10000
Tank Substance:	Not reported
Last Used Date:	12/31/1984
OSFM First Notify Date:	5/13/1999
Tank Status:	**Removed**
Red Tag Issue Date:	Not reported
Install Date:	Not reported
Green Tag Decal:	**Not reported**
Green Tag Issue Date:	**Not reported**
Green Tag Expire Date:	**Not reported**
Self Service Permit Inspection Date:	**Not reported**
Self Service Permit Expire Date:	**Not reported**
Fee Due:	No

---

153 **DUTCH BOY PAINTS** **SRP** **S104491477**
12000 SOUTH PEORIA STREET **N/A**
CHICAGO, IL 60643

SRP:

IL EPA Id:	0316005116
US EPA Id:	ILD083084954
Longitude:	-87.64498
Latitude:	41.67517
Contact Name:	David Reynolds
Contact Address:	30 North LaSalle Street
Contact Address2:	25th Floor
Contact City,St,Zip:	Chicago, IL 60643-
Contact Phone:	(312) 742-0123
Date Enrolled:	06/09/1999
Point Of Contact:	Frances B. Hodge
Consultant Company:	Tetra Tech EM, Inc.
Consultant Address:	200 East Randolph Drive
Consultant Address2:	Suite 4700
Consultant City,St,Zip:	Chicago, IL 60601-

Map ID	Site	Database(s)	EPA ID Number

DUTCH BOY PAINTS (Continued) **S104491477**

Consultant Phone:	(312) 856-8700
Proj Mgr Assigned:	Gross
Sec. 4 Letter Date:	Not reported
NFR Recorded:	Not reported
Active:	True
Total Acres:	5
No Further Remediation Letter Dt:	Not reported
Remediation Applicant Co:	City of Chicago, Dept. of Environment
Remediation Applicant Title:	Mr.
Remediation Applicant Name:	Not reported
Remediation Applicant Company:	Not reported
Remediation Applicant Address:	Not reported
Remediation Applicant Address 2:	Not reported
Remediation Applicant City,St,Zip:	Not reported
Illinois EPA:	Not reported
Site Name:	Not reported
NFR Letter:	Not reported
NFR Letter Date Recorded:	Not reported
Site Type:	Not reported
Comprehensive/Focused:	Not reported
Institutional Controls:	Not reported
Barrier:	Not reported
Worker Caution:	Not reported
Acres:	Not reported

---

154 **INGERSOLL** **CERCLIS** **1009218883**
1000 WEST 120TH STREET **ILN000510053**
CHICAGO, IL 60643

CERCLIS:

Site ID:	0510053
EPA ID:	ILN000510053
Facility County:	COOK
Short Name:	INGERSOLL
Congressional District:	02
IFMS ID:	B5CW
SMSA Number:	Not reported
USGC Hydro Unit:	Not reported
Federal Facility:	Not a Federal Facility
DMNSN Number:	Not reported
Site Orphan Flag:	Not reported
RCRA ID:	Not reported
USGS Quadrangle:	Not reported
Site Init By Prog:	R
NFRAP Flag:	Not reported
Parent ID:	Not reported
RST Code:	Not reported
EPA Region:	05
Classification:	Not reported
Site Settings Code:	Not reported
NPL Status:	Not on the NPL
DMNSN Unit Code:	Not reported
RBRAC Code:	Not reported
RResp Fed Agency Code:	Not reported
Non NPL Status:	Removal Only Site (No Site Assessment Work Needed)
Non NPL Status Date:	20050815
Site Fips Code:	17031

Map ID	Site	Database(s)	EPA ID Number

INGERSOLL (Continued) **1009218883**

CC Concurrence Date: Not reported
CC Concurrence FY: Not reported
Alias EPA ID: Not reported
Site FUDS Flag: Not reported

CERCLIS Site Contact Name(s):
Contact ID: 5270178.00000
Contact Name: CHARLES M. GEBIEN
Contact Tel: (312) 353-7645
Contact Title: On-Scene Coordinator (OSC)
Contact Email: Not reported

Contact ID: 5271197.00000
Contact Name: THOMAS COOK
Contact Tel: (312) 886-7182
Contact Title: On-Scene Coordinator (OSC)
Contact Email: Not reported

Alias Comments: Not reported
Site Description: Not reported

CERCLIS Assessment History:

Action Code: 001
Action: REMOVAL
Date Started: 01/18/2006
Date Completed: 06/13/2009
Priority Level: Cleaned up
Operable Unit: SITEWIDE
Primary Responsibility: EPA Fund-Financed
Planning Status: Approved
Urgency Indicator: Time Critical
Action Anomaly: Not reported

For detailed financial records, contact EDR for a Site Report.:

Action Code: 001
Action: ISSUE REQUEST LETTERS (104E)
Date Started: Not reported
Date Completed: 10/07/2011
Priority Level: Not reported
Operable Unit: SITEWIDE
Primary Responsibility: Federal Enforcement
Planning Status: Not reported
Urgency Indicator: Not reported
Action Anomaly: Not reported

For detailed financial records, contact EDR for a Site Report.:

Click this hyperlink while viewing on your computer to access
293 additional US CERCLIS Financial: record(s) in the EDR Site Report.

Map ID	Site	Database(s)	EPA ID Number
155	**INTERNATIONAL HARVESTER** **1015 WEST 120TH STREET** **CHICAGO, IL 60643**	**LUST** **ENG CONTROLS** **INST CONTROL** **SRP**	**S108490996** **N/A**

LUST:

Incident Num:	20091219
IL EPA Id:	0316005005
Product:	Uset Oil
IEMA Date:	11/05/2009
Project Manager:	Not reported
Project Manager Phone:	Not reported
Email:	Not reported
PRP Name:	Not reported
PRP Contact:	Not reported
PRP Address:	Not reported
PRP City,St,Zip:	Not reported
PRP Phone:	Not reported
Site Classification:	Not reported
Section 57.5(g) Letter:	734
Date Section 57.5(g) Letter:	Not reported
Non LUST Determination Letter:	Not reported
20 Report Received:	12/04/2009
45 Report Received:	Not reported
NFA/NFR Letter:	**10/14/2010**
NFR Date Recorded:	Not reported

Incident Num:	20091282
IL EPA Id:	0316005005
Product:	Other Petro
IEMA Date:	11/18/2009
Project Manager:	Not reported
Project Manager Phone:	Not reported
Email:	Not reported
PRP Name:	Not reported
PRP Contact:	Not reported
PRP Address:	Not reported
PRP City,St,Zip:	Not reported
PRP Phone:	Not reported
Site Classification:	Not reported
Section 57.5(g) Letter:	734
Date Section 57.5(g) Letter:	Not reported
Non LUST Determination Letter:	Not reported
20 Report Received:	Not reported
45 Report Received:	Not reported
NFA/NFR Letter:	**10/14/2010**
NFR Date Recorded:	Not reported

ENGINEERING CONTROLS:

Illinois Epa Id:	0316005005
NFR Letter:	10/14/2010
Date NFR Recorded:	11/22/2010
Type Of Site:	Industrial/Commercial
Comprehensive / Focused:	Comprehensive
Remediation Applicant Title:	Ms.
Remediation Applicant Name:	Edith Ardiente
RA Company:	Navistar, Inc.
RA Address:	4201 Winfield Road
RA Secondary Address:	Not reported

Map ID	Site	Database(s)	EPA ID Number

INTERNATIONAL HARVESTER (Continued) **S108490996**

RA City,St,Zip:	Warrenville, IL 60555-
Institutional Controls:	Groundwater use restriction
Engineered Barriers:	Asphalt barrier/Concrete barrier
Worker Caution:	True
Acres:	20.75

IL INSTUTIONAL CONTROL:

Illinois EPA Id:	0316005005
NFR Letter:	10/14/2010
Date NFR Recorded:	11/22/2010
Type Of Site:	Industrial/Commercial
Comprehensive / Focused:	Comprehensive
Remediation Applicant Title:	Ms.
Remediation Applicant Name:	Edith Ardiente
RA Company:	Navistar, Inc.
RA Address:	4201 Winfield Road
RA Secondary Address:	Not reported
RA City,St,Zip:	Warrenville, IL 60555-
Institutional Controls:	Groundwater use restriction
Engineered Barriers:	Asphalt barrier/Concrete barrier
Worker Caution:	True
Acres:	20.75

SRP:

IL EPA Id:	0316005005
US EPA Id:	ILD005213285
Longitude:	-87.64700
Latitude:	41.67562
Contact Name:	Edith Ardiente
Contact Address:	303 East Wacker Drive
Contact Address2:	Suite 360
Contact City,St,Zip:	Chicago, IL 60601-
Contact Phone:	(312) 836-3920
Date Enrolled:	04/01/1996
Point Of Contact:	Gregory Vanderlaan
Consultant Company:	ARCADIS, Inc.
Consultant Address:	10 South Riverside Plaza
Consultant Address2:	Suite 1900
Consultant City,St,Zip:	Chicago, IL 60606-
Consultant Phone:	Not reported
Proj Mgr Assigned:	Gross
Sec. 4 Letter Date:	Not reported
NFR Recorded:	11/22/2010
Active:	False
Total Acres:	20.75
No Further Remediation Letter Dt:	10/14/2010
Remediation Applicant Co:	Navistar, Inc.
Remediation Applicant Title:	Ms.
Remediation Applicant Name:	Ms. Edith Ardiente
Remediation Applicant Company:	Navistar, Inc.
Remediation Applicant Address:	4201 Winfield Road
Remediation Applicant Address 2:	Not reported
Remediation Applicant City,St,Zip:	Warrenville, IL 60555-
Illinois EPA:	0316005005
Site Name:	International Harvester
NFR Letter:	2010-10-14

Map ID	Site	Database(s)	EPA ID Number
	INTERNATIONAL HARVESTER (Continued)		**S108490996**

NFR Letter Date Recorded: 2010-11-22
Site Type: Industrial/Commercial
Comprehensive/Focused: Comprehensive
Institutional Controls: Groundwater use restriction
Barrier: Asphalt barrier/Concrete barrier
Worker Caution: True
Acres: 20.75

Map ID	Site	Database(s)	EPA ID Number
155	**1015 WEST 120TH ST** **CHICAGO, IL**	**SPILLS**	**S111925600** **N/A**

SPILLS:
Incident ID: 20091282
Incident Date: 11/18/2009
Date Received: Not reported
Facility Address: 1015 WEST 120TH ST
Facility City: CHICAGO
PRP Name: City of Chicago
AC: Not reported

Map ID	Site	Database(s)	EPA ID Number
155	**1015 W 120TH ST** **CHICAGO, IL**	**SPILLS**	**S111925520** **N/A**

SPILLS:
Incident ID: 20091219
Incident Date: 11/05/2009
Date Received: Not reported
Facility Address: 1015 W 120TH ST
Facility City: CHICAGO
PRP Name: City of Chicago - Department of Environment
AC: Not reported

Map ID	Site	Database(s)	EPA ID Number
155	**FORMER WEST PULLMAN WORKS** **1015 W 120TH ST** **CHICAGO, IL 60643**	**UST**	**U003762830** **N/A**

UST:
Facility ID: 2039998
Facility Status: EXEMPT
Facility Type: NONE
Owner Name: City of Chicago Department of Environment
Owner Id: U0028125
Owner Address: 30 North LaSalle Street, 25th floor
Owner City,St,Zip: Chicago, IL 60602

Tank Number: 1
Tank Capacity: 5000
Tank Substance: Heating Oil
Last Used Date: 12/31/1973
OSFM First Notify Date: Not reported
Tank Status: Exempt from registration
Red Tag Issue Date: Not reported

Map ID	Site	Database(s)	EPA ID Number

FORMER WEST PULLMAN WORKS (Continued) **U003762830**

Install Date:	Not reported
Green Tag Decal:	**Not reported**
Green Tag Issue Date:	**Not reported**
Green Tag Expire Date:	**Not reported**
Self Service Permit Inspection Date:	**Not reported**
Self Service Permit Expire Date:	**Not reported**
Fee Due:	Not reported

Tank Number:	2
Tank Capacity:	5000
Tank Substance:	Heating Oil
Last Used Date:	12/31/1973
OSFM First Notify Date:	Not reported
Tank Status:	**Exempt from registration**
Red Tag Issue Date:	Not reported
Install Date:	Not reported
Green Tag Decal:	**Not reported**
Green Tag Issue Date:	**Not reported**
Green Tag Expire Date:	**Not reported**
Self Service Permit Inspection Date:	**Not reported**
Self Service Permit Expire Date:	**Not reported**
Fee Due:	Not reported

Tank Number:	3
Tank Capacity:	2500
Tank Substance:	Heating Oil
Last Used Date:	12/31/1973
OSFM First Notify Date:	Not reported
Tank Status:	**Exempt from registration**
Red Tag Issue Date:	Not reported
Install Date:	Not reported
Green Tag Decal:	**Not reported**
Green Tag Issue Date:	**Not reported**
Green Tag Expire Date:	**Not reported**
Self Service Permit Inspection Date:	**Not reported**
Self Service Permit Expire Date:	**Not reported**
Fee Due:	Not reported

---

155 **INTERNATIONAL HARVESTER CO W P** **CERCLIS** **1000216851**
1015 W 120TH ST **CORRACTS** **ILD005213285**
CHICAGO, IL 60643

CERCLIS:

Site ID:	0500184
EPA ID:	ILD005213285
Facility County:	COOK
Short Name:	INTERNATIONAL HARVESTER
Congressional District:	02
IFMS ID:	05YE
SMSA Number:	1600
USGC Hydro Unit:	07120003
Federal Facility:	Not a Federal Facility
DMNSN Number:	Not reported
Site Orphan Flag:	N
RCRA ID:	Not reported
USGS Quadrangle:	Not reported

Map ID	Site	Database(s)	EPA ID Number

INTERNATIONAL HARVESTER CO W P (Continued) **1000216851**

Site Init By Prog:	Not reported
NFRAP Flag:	Not reported
Parent ID:	Not reported
RST Code:	Not reported
EPA Region:	05
Classification:	Not reported
Site Settings Code:	Not reported
NPL Status:	Not on the NPL
DMNSN Unit Code:	Not reported
RBRAC Code:	Not reported
RResp Fed Agency Code:	Not reported
Non NPL Status:	Referred to Removal - NFRAP
Non NPL Status Date:	20010118
Site Fips Code:	17031
CC Concurrence Date:	Not reported
CC Concurrence FY:	Not reported
Alias EPA ID:	Not reported
Site FUDS Flag:	Not reported

CERCLIS Site Contact Name(s):

Contact ID:	5270200.00000
Contact Name:	PAUL STEADMAN
Contact Tel:	Not reported
Contact Title:	On-Scene Coordinator (OSC)
Contact Email:	Not reported

CERCLIS Site Alias Name(s):

Alias ID:	201
Alias Name:	CALUMET HARVESTER
Alias Address:	Not reported
	IL
Alias ID:	301
Alias Name:	INTERNATIONAL HARVESTER, INC.
Alias Address:	401 N. MICHIGAN AVE.
	CHICAGO, IL 60611
Alias ID:	302
Alias Name:	WEST PULLMAN WORKS
Alias Address:	Not reported
	Not reported
Alias Comments:	Not reported

Site Description: ABANDONED 21 ACRE SITE WITH HIGH LEVELS OF PAH'S (E.G. PYRENE, PHEHANTHRNE, FLUORENE). HEAVY METALS AND ASBESTOS CONTAM INATION.ABANDONED 21 ACRE SITE WITH HIGH LEVELS OF PAH'S (E.G. PYRENE, PHEHANTHRNE, FLUORENE). HEAVY METALS AND ASBESTOS CONTAMINATION.

CERCLIS Assessment History:

Action Code:	001
Action:	DISCOVERY
Date Started:	Not reported
Date Completed:	06/17/1987
Priority Level:	Not reported
Operable Unit:	SITEWIDE
Primary Responsibility:	EPA Fund-Financed
Planning Status:	Not reported
Urgency Indicator:	Not reported
Action Anomaly:	Not reported

Map ID	Site	Database(s)	EPA ID Number

INTERNATIONAL HARVESTER CO W P (Continued) **1000216851**

Action Code: 001
Action: PRELIMINARY ASSESSMENT
Date Started: Not reported
Date Completed: 08/10/1987
Priority Level: Higher priority for further assessment
Operable Unit: SITEWIDE
Primary Responsibility: State, Fund Financed
Planning Status: Not reported
Urgency Indicator: Not reported
Action Anomaly: Not reported

Action Code: 001
Action: SITE INSPECTION
Date Started: Not reported
Date Completed: 10/22/1990
Priority Level: Higher priority for further assessment
Operable Unit: SITEWIDE
Primary Responsibility: State, Fund Financed
Planning Status: Not reported
Urgency Indicator: Not reported
Action Anomaly: Not reported

Action Code: 001
Action: NON-NATIONAL PRIORITIES LIST POTENTIALLY RESPONSIBLE PARTY SEARCH
Date Started: 10/01/1995
Date Completed: 01/26/1996
Priority Level: Search Complete, Viable PRPs
Operable Unit: SITEWIDE
Primary Responsibility: Federal Enforcement
Planning Status: Primary
Urgency Indicator: Not reported
Action Anomaly: Not reported

CORRACTS:

EPA ID: ILD005213285
EPA Region: 05
Area Name: ENTIRE FACILITY
Actual Date: 03/11/1993
Action: CA225YE - Stabilization Measures Evaluation, This facility ,is amenable to stabilization activity based on the, status of corrective action work at the facility, technical factors, the degree of risk, timing considerations and administrative considerations
NAICS Code(s): 33272 33299 333111
Turned Product and Screw, Nut, and Bolt Manufacturing
All Other Fabricated Metal Product Manufacturing
Farm Machinery and Equipment Manufacturing
Original schedule date: Not reported
Schedule end date: Not reported

EPA ID: ILD005213285
EPA Region: 05
Area Name: ENTIRE FACILITY

Map ID	Site	Database(s)	EPA ID Number

INTERNATIONAL HARVESTER CO W P (Continued) **1000216851**

Actual Date: 12/28/1992
Action: CA075HI - CA Prioritization, Facility or area was assigned a high corrective action priority
NAICS Code(s): 33272 33299 333111
Turned Product and Screw, Nut, and Bolt Manufacturing
All Other Fabricated Metal Product Manufacturing
Farm Machinery and Equipment Manufacturing
Original schedule date: Not reported
Schedule end date: Not reported

---

155 **SPILLS** **S110122202**
1015 W 120TH ST **N/A**
CHICAGO, IL

SPILLS:
Incident ID: 20091282
Incident Date: Not reported
Date Received: 11/18/2009
Facility Address: 1015 W 120TH ST
Facility City: CHICAGO
PRP Name: CHICAGO, CITY OF
AC: Not reported

---

155 **SPILLS** **S111906193**
1015 W 120TH ST **N/A**
CHICAGO, IL

SPILLS:
Incident ID: 19992745
Incident Date: Not reported
Date Received: 12/13/1999
Facility Address: 1015 W 120TH ST
Facility City: CHICAGO
PRP Name: WEST PULLMAN ASSOCIATES
AC: Not reported

---

156 **VACANT SITE** **UST** **U003909424**
1210 W 120TH ST **N/A**
CHICAGO, IL 60628

UST:
Facility ID: 2040504
Facility Status: EXEMPT
Facility Type: NONE
Owner Name: City of Chicago/Dept Of Environment
Owner Id: U0002865
Owner Address: 30 North LaSalle Street, 25th Floor
Owner City,St,Zip: Chicago, IL 60602

Tank Number: Not reported
Tank Capacity: Not reported
Tank Substance: Not reported
Last Used Date: Not reported
OSFM First Notify Date: Not reported
Tank Status: Not reported

Map ID	Site	Database(s)	EPA ID Number
	VACANT SITE (Continued)		**U003909424**

Red Tag Issue Date: Not reported
Install Date: Not reported
Green Tag Decal: Not reported
Green Tag Issue Date: Not reported
Green Tag Expire Date: Not reported
Self Service Permit Inspection Date: Not reported
Self Service Permit Expire Date: Not reported
Fee Due: Not reported

156	**EXELON SOLAR PLANT** **1201 W 120TH ST** **CHICAGO, IL 60628**	**RCRA-CESQG**	**1012178820** **ILR000158964**

RCRA-CESQG:
Date form received by agency: 08/13/2009
Facility name: EXELON SOLAR PLANT
Facility address: 1201 W 120TH ST
CHICAGO, IL 60628
EPA ID: ILR000158964
Mailing address: 10 S DEARBORN ST 48TH FL
CHICAGO, IL 60680
Contact: JOHN R SEMINOFF
Contact address: Not reported
Not reported
Contact country: Not reported
Contact telephone: (510) 344-6917
Contact email: JOHN.SEMINOFF@SUNPOWERCORP.COM
EPA Region: 05
Classification: Conditionally Exempt Small Quantity Generator
Description: Handler: generates 100 kg or less of hazardous waste per calendar month, and accumulates 1000 kg or less of hazardous waste at any time; or generates 1 kg or less of acutely hazardous waste per calendar month, and accumulates at any time: 1 kg or less of acutely hazardous waste; or 100 kg or less of any residue or contaminated soil, waste or other debris resulting from the cleanup of a spill, into or on any land or water, of acutely hazardous waste; or generates 100 kg or less of any residue or contaminated soil, waste or other debris resulting from the cleanup of a spill, into or on any land or water, of acutely hazardous waste during any calendar month, and accumulates at any time: 1 kg or less of acutely hazardous waste; or 100 kg or less of any residue or contaminated soil, waste or other debris resulting from the cleanup of a spill, into or on any land or water, of acutely hazardous waste

Owner/Operator Summary:
Owner/operator name: CITY OF CHICAGO
Owner/operator address: Not reported
Not reported
Owner/operator country: Not reported
Owner/operator telephone: Not reported
Legal status: Private
Owner/Operator Type: Owner
Owner/Op start date: 01/01/1997
Owner/Op end date: Not reported

Owner/operator name: EXELON CORP
Owner/operator address: Not reported

Map ID	Site	Database(s)	EPA ID Number

EXELON SOLAR PLANT (Continued) **1012178820**

	Not reported
Owner/operator country:	Not reported
Owner/operator telephone:	Not reported
Legal status:	Private
Owner/Operator Type:	Operator
Owner/Op start date:	01/01/1997
Owner/Op end date:	Not reported

Handler Activities Summary:

U.S. importer of hazardous waste:	No
Mixed waste (haz. and radioactive):	No
Recycler of hazardous waste:	No
Transporter of hazardous waste:	No
Treater, storer or disposer of HW:	No
Underground injection activity:	No
On-site burner exemption:	No
Furnace exemption:	No
Used oil fuel burner:	No
Used oil processor:	No
User oil refiner:	No
Used oil fuel marketer to burner:	No
Used oil Specification marketer:	No
Used oil transfer facility:	No
Used oil transporter:	No

Hazardous Waste Summary:

Waste code:	D001
Waste name:	IGNITABLE HAZARDOUS WASTES ARE THOSE WASTES WHICH HAVE A FLASHPOINT OF LESS THAN 140 DEGREES FAHRENHEIT AS DETERMINED BY A PENSKY-MARTENS CLOSED CUP FLASH POINT TESTER. ANOTHER METHOD OF DETERMINING THE FLASH POINT OF A WASTE IS TO REVIEW THE MATERIAL SAFETY DATA SHEET, WHICH CAN BE OBTAINED FROM THE MANUFACTURER OR DISTRIBUTOR OF THE MATERIAL. LACQUER THINNER IS AN EXAMPLE OF A COMMONLY USED SOLVENT WHICH WOULD BE CONSIDERED AS IGNITABLE HAZARDOUS WASTE.
Violation Status:	No violations found

---

156 **VACANT LOT** **UST** **U004142073**
1201 W. 120TH STREET **N/A**
CHICAGO, IL 60643

UST:

Facility ID:	2044576
Facility Status:	EXEMPT
Facility Type:	**VACANT**
Owner Name:	City of Chicago Department of Environment
Owner Id:	U0028125
Owner Address:	30 North LaSalle Street, 25th floor
Owner City,St,Zip:	Chicago, IL 60602
Tank Number:	1
Tank Capacity:	600
Tank Substance:	Heating Oil
Last Used Date:	12/31/1973
OSFM First Notify Date:	Not reported
Tank Status:	**Exempt from registration**
Red Tag Issue Date:	Not reported
Install Date:	Not reported

Map ID	Site	Database(s)	EPA ID Number

VACANT LOT (Continued) **U004142073**

Green Tag Decal:	**Not reported**
Green Tag Issue Date:	**Not reported**
Green Tag Expire Date:	**Not reported**
Self Service Permit Inspection Date:	**Not reported**
Self Service Permit Expire Date:	**Not reported**
Fee Due:	Not reported

Tank Number:	2
Tank Capacity:	25000
Tank Substance:	Heating Oil
Last Used Date:	12/31/1973
OSFM First Notify Date:	Not reported
Tank Status:	**Exempt from registration**
Red Tag Issue Date:	Not reported
Install Date:	Not reported
Green Tag Decal:	**Not reported**
Green Tag Issue Date:	**Not reported**
Green Tag Expire Date:	**Not reported**
Self Service Permit Inspection Date:	**Not reported**
Self Service Permit Expire Date:	**Not reported**
Fee Due:	Not reported

---

156 **SPILLS** **S109953892**
1201 W 120TH ST **N/A**
CHICAGO, IL

SPILLS:

Incident ID:	20091066
Incident Date:	09/28/2009
Date Received:	Not reported
Facility Address:	1201 W 120TH ST
Facility City:	CHICAGO
PRP Name:	City of Chicago - Department of Environment
AC:	Not reported

Incident ID:	20091066
Incident Date:	09/15/2009
Date Received:	09/28/2009
Facility Address:	1201 W 120TH ST
Facility City:	CHICAGO
PRP Name:	CHICAGO DEPT OF ENVIRONMENTAL
AC:	Not reported

Incident ID:	20091219
Incident Date:	Not reported
Date Received:	11/05/2009
Facility Address:	1201 W 120TH ST
Facility City:	CHICAGO
PRP Name:	CHICAGO DEPT OF ENVIRONMENT
AC:	Not reported

Map ID	Site	Database(s)	EPA ID Number
156	**CHICAGO MALLEABLE CASTINGS** **1201 WEST 120TH STREET** **CHICAGO, IL 60643**	**LUST** **SRP**	**S104491749** **N/A**

LUST:

Incident Num:	20091066
IL EPA Id:	0316725027
Product:	Other Petro
IEMA Date:	09/28/2009
Project Manager:	Not reported
Project Manager Phone:	Not reported
Email:	Not reported
PRP Name:	Not reported
PRP Contact:	Not reported
PRP Address:	Not reported
PRP City,St,Zip:	Not reported
PRP Phone:	Not reported
Site Classification:	Not reported
Section 57.5(g) Letter:	734
Date Section 57.5(g) Letter:	Not reported
Non LUST Determination Letter:	Not reported
20 Report Received:	01/11/2010
45 Report Received:	01/11/2010
NFA/NFR Letter:	**Not reported**
NFR Date Recorded:	Not reported

SRP:

IL EPA Id:	0316725027
US EPA Id:	ILR000158964
Longitude:	-87.65435
Latitude:	41.67515
Contact Name:	David Reynolds
Contact Address:	30 North LaSalle Street
Contact Address2:	25th Floor
Contact City,St,Zip:	Chicago, IL 60602-
Contact Phone:	(312) 742-0123
Date Enrolled:	06/09/1999
Point Of Contact:	Frances B. Hodge
Consultant Company:	Tetra Tech EM, Inc.
Consultant Address:	200 East Randolph Drive
Consultant Address2:	Suite 4700
Consultant City,St,Zip:	Chicago, IL 60601-
Consultant Phone:	(312) 946-6440
Proj Mgr Assigned:	Gross
Sec. 4 Letter Date:	Not reported
NFR Recorded:	Not reported
Active:	False
Total Acres:	9.570
No Further Remediation Letter Dt:	Not reported
Remediation Applicant Co:	City of Chicago, Dept. of Environment
Remediation Applicant Title:	Mr.
Remediation Applicant Name:	Not reported
Remediation Applicant Company:	Not reported
Remediation Applicant Address:	Not reported
Remediation Applicant Address 2:	Not reported
Remediation Applicant City,St,Zip:	Not reported
Illinois EPA:	Not reported
Site Name:	Not reported
NFR Letter:	Not reported

Map ID	Site	Database(s)	EPA ID Number
	CHICAGO MALLEABLE CASTINGS (Continued)		**S104491749**

NFR Letter Date Recorded:	Not reported
Site Type:	Not reported
Comprehensive/Focused:	Not reported
Institutional Controls:	Not reported
Barrier:	Not reported
Worker Caution:	Not reported
Acres:	Not reported

159	**DUTCH BOY** **WEST PULLMAN 12042 SOUTH PEORIA STREET** **CHICAGO, IL 60643**	**CERCLIS**	**1000401248** **ILD980265797**

CERCLIS:

Site ID:	0500529
EPA ID:	ILD980265797
Facility County:	COOK
Short Name:	DUTCH BOY
Congressional District:	02
IFMS ID:	05VG
SMSA Number:	1600
USGC Hydro Unit:	07120003
Federal Facility:	Not a Federal Facility
DMNSN Number:	Not reported
Site Orphan Flag:	N
RCRA ID:	Not reported
USGS Quadrangle:	Not reported
Site Init By Prog:	Not reported
NFRAP Flag:	Not reported
Parent ID:	Not reported
RST Code:	Not reported
EPA Region:	05
Classification:	Not reported
Site Settings Code:	Not reported
NPL Status:	Not on the NPL
DMNSN Unit Code:	Not reported
RBRAC Code:	Not reported
RResp Fed Agency Code:	Not reported
Non NPL Status:	Referred to Removal - NFRAP
Non NPL Status Date:	20000505
Site Fips Code:	17031
CC Concurrence Date:	Not reported
CC Concurrence FY:	Not reported
Alias EPA ID:	Not reported
Site FUDS Flag:	Not reported

CERCLIS Site Contact Name(s):

Contact ID:	5271200.00000
Contact Name:	KENNETH THEISEN
Contact Tel:	(312) 886-1959
Contact Title:	On-Scene Coordinator (OSC)
Contact Email:	Not reported
Contact ID:	5271035.00000
Contact Name:	JANET POPE
Contact Tel:	(312) 353-0628
Contact Title:	Community Involvement Coordinator

Map ID	Site	Database(s)	EPA ID Number

DUTCH BOY (Continued) **1000401248**

Contact Email: Not reported

Contact ID: 5000191.00000
Contact Name: DION NOVAK
Contact Tel: (312) 886-4737
Contact Title: Remedial Project Manager (RPM)
Contact Email: novak.dion@epa.gov

CERCLIS Site Alias Name(s):
Alias ID: 101
Alias Name: CARTER WHITE LEAD NL IND
Alias Address: WEST PULLMAN 12042 S PEORIA ST
CHICAGO, IL 60643
Alias ID: 102
Alias Name: DUTCH BOY
Alias Address: Not reported
Not reported
Alias ID: 103
Alias Name: CARTER WHITE LEAD NATIONAL INDUSTRIES
Alias Address: WEST PULLMAN 12042 SOUTH PEORIA STREET
CHICAGO, IL 60643
Alias Comments: Not reported
Site Description: Associated with International Harvester site

CERCLIS Assessment History:

Action Code: 001
Action: DISCOVERY
Date Started: Not reported
Date Completed: 06/01/1981
Priority Level: Not reported
Operable Unit: SITEWIDE
Primary Responsibility: EPA Fund-Financed
Planning Status: Not reported
Urgency Indicator: Not reported
Action Anomaly: Not reported

Action Code: 001
Action: PRELIMINARY ASSESSMENT
Date Started: Not reported
Date Completed: 03/01/1984
Priority Level: Low priority for further assessment
Operable Unit: SITEWIDE
Primary Responsibility: State, Fund Financed
Planning Status: Not reported
Urgency Indicator: Not reported
Action Anomaly: Not reported

Action Code: 001
Action: SITE INSPECTION
Date Started: Not reported
Date Completed: 12/01/1984
Priority Level: NFRAP-Site does not qualify for the NPL based on existing information
Operable Unit: SITEWIDE
Primary Responsibility: EPA Fund-Financed

Map ID	Site	Database(s)	EPA ID Number

DUTCH BOY (Continued) **1000401248**

Planning Status: Not reported
Urgency Indicator: Not reported
Action Anomaly: Not reported

Action Code: 001
Action: HAZARD RANKING SYSTEM PACKAGE
Date Started: Not reported
Date Completed: 03/31/1986
Priority Level: NFRAP-Site does not qualify for the NPL based on existing information
Operable Unit: SITEWIDE
Primary Responsibility: EPA Fund-Financed
Planning Status: Not reported
Urgency Indicator: Not reported
Action Anomaly: Not reported

Action Code: 001
Action: UNILATERAL ADMIN ORDER
Date Started: Not reported
Date Completed: 03/26/1996
Priority Level: Not reported
Operable Unit: SITEWIDE
Primary Responsibility: Federal Enforcement
Planning Status: Primary
Urgency Indicator: Not reported
Action Anomaly: Not reported

Action Code: 001
Action: NON-NATIONAL PRIORITIES LIST POTENTIALLY RESPONSIBLE PARTY SEARCH
Date Started: 10/01/1995
Date Completed: 08/08/1996
Priority Level: Search Complete, Viable PRPs
Operable Unit: SITEWIDE
Primary Responsibility: Federal Enforcement
Planning Status: Primary
Urgency Indicator: Not reported
Action Anomaly: Not reported

Action Code: 002
Action: NON-NATIONAL PRIORITIES LIST POTENTIALLY RESPONSIBLE PARTY SEARCH
Date Started: 04/09/1997
Date Completed: 04/23/1997
Priority Level: Search Complete, No Viable PRPs
Operable Unit: SITEWIDE
Primary Responsibility: Federal Enforcement
Planning Status: Not reported
Urgency Indicator: Not reported
Action Anomaly: Not reported

Action Code: 001
Action: ISSUE REQUEST LETTERS (104E)
Date Started: Not reported
Date Completed: 05/08/2002

Map ID	Site	Database(s)	EPA ID Number

DUTCH BOY (Continued) **1000401248**

Priority Level: Not reported
Operable Unit: SITEWIDE
Primary Responsibility: Federal Enforcement
Planning Status: Not reported
Urgency Indicator: Not reported
Action Anomaly: Not reported

Action Code: 002
Action: ISSUE REQUEST LETTERS (104E)
Date Started: Not reported
Date Completed: 08/08/2004
Priority Level: Not reported
Operable Unit: SITEWIDE
Primary Responsibility: Federal Enforcement
Planning Status: Not reported
Urgency Indicator: Not reported
Action Anomaly: Not reported

Action Code: 001
Action: POTENTIALLY RESPONSIBLE PARTY REMOVAL
Date Started: 05/06/1999
Date Completed: 09/17/2007
Priority Level: Cleaned up
Operable Unit: SITEWIDE
Primary Responsibility: Responsible Party
Planning Status: Primary
Urgency Indicator: Time Critical
Action Anomaly: Not reported

Action Code: 001
Action: ADMINISTRATIVE ORDER ON CONSENT
Date Started: Not reported
Date Completed: 09/03/2009
Priority Level: Not reported
Operable Unit: SITEWIDE
Primary Responsibility: Federal Enforcement
Planning Status: Not reported
Urgency Indicator: Not reported
Action Anomaly: Not reported

---

159 **DUTCH BOY PAINT** **SSU** **S101467563**
12042 SOUTH PEORIA **N/A**
CHICAGO, IL 60643

SSU:
Facility ID: 0316005116
Facility Type: Manufacturer - Paint
Lat/Long: 41.6750984 / -87.644447
Directions: Take I-55 North.
Region: Des Plaines
Current Program: SRP
Project Manager: Frierdich
Community Relations: Britton
SSU Status: Transferred

Map ID	Site	Database(s)	EPA ID Number
	DUTCH BOY PAINT (Continued)		**S101467563**

US EPA Id: ILP083084954
FOS: NA
Year Completed: N/A
Year Entered: Not reported
Site Size: 5.25

160	**HANCOCK HOUSE LLC** **12045 SOUTH EMERALD AVENUE** **CHICAGO, IL 60628**	**LUST** **ENG CONTROLS** **INST CONTROL** **SRP**	**S109685129** **N/A**

LUST:

Incident Num:	20100844
IL EPA Id:	0316495178
Product:	Gasoline
IEMA Date:	08/04/2010
Project Manager:	Not reported
Project Manager Phone:	Not reported
Email:	Not reported
PRP Name:	Not reported
PRP Contact:	Not reported
PRP Address:	Not reported
PRP City,St,Zip:	Not reported
PRP Phone:	Not reported
Site Classification:	Not reported
Section 57.5(g) Letter:	734
Date Section 57.5(g) Letter:	Not reported
Non LUST Determination Letter:	Not reported
20 Report Received:	08/10/2010
45 Report Received:	10/17/2011
NFA/NFR Letter:	**Not reported**
NFR Date Recorded:	Not reported

ENGINEERING CONTROLS:

Illinois Epa Id:	0316495178
NFR Letter:	11/29/2011
Date NFR Recorded:	01/26/2012
Type Of Site:	Residential
Comprehensive / Focused:	Comprehensive
Remediation Applicant Title:	Ms.
Remediation Applicant Name:	Brigite Grossman
RA Company:	Hancock House LLC
RA Address:	345 North Canal Street
RA Secondary Address:	Not reported
RA City,St,Zip:	Chicago, IL 60606-
Institutional Controls:	Groundwater use restriction
Engineered Barriers:	Asphalt barrier/Concrete barrier/Building foundation
Worker Caution:	True
Acres:	1

IL INSTUTIONAL CONTROL:

Illinois EPA Id:	0316495178
NFR Letter:	11/29/2011
Date NFR Recorded:	01/26/2012
Type Of Site:	Residential
Comprehensive / Focused:	Comprehensive
Remediation Applicant Title:	Ms.

Map ID	Site	Database(s)	EPA ID Number

HANCOCK HOUSE LLC (Continued) **S109685129**

Remediation Applicant Name:	Brigite Grossman
RA Company:	Hancock House LLC
RA Address:	345 North Canal Street
RA Secondary Address:	Not reported
RA City,St,Zip:	Chicago, IL 60606-
Institutional Controls:	Groundwater use restriction
Engineered Barriers:	Asphalt barrier/Concrete barrier/Building foundation
Worker Caution:	True
Acres:	1

SRP:

IL EPA Id:	0316495178
US EPA Id:	Not reported
Longitude:	-87.64096
Latitude:	41.67434
Contact Name:	Brigite Grossman
Contact Address:	345 North Canal Street
Contact Address2:	Not reported
Contact City,St,Zip:	Chicago, IL 60606-
Contact Phone:	(312) 560-4560
Date Enrolled:	05/19/2009
Point Of Contact:	Michael D. Monteith
Consultant Company:	LFR, Inc.
Consultant Address:	630 Tollgate Road
Consultant Address2:	Suite D
Consultant City,St,Zip:	Elgin, IL 60123-
Consultant Phone:	(847) 649-2037
Proj Mgr Assigned:	Mehra
Sec. 4 Letter Date:	Not reported
NFR Recorded:	01/26/2012
Active:	False
Total Acres:	1
No Further Remediation Letter Dt:	11/29/2011
Remediation Applicant Co:	Hancock House LLC
Remediation Applicant Title:	Ms.
Remediation Applicant Name:	Ms. Brigite Grossman
Remediation Applicant Company:	Hancock House LLC
Remediation Applicant Address:	345 North Canal Street
Remediation Applicant Address 2:	Not reported
Remediation Applicant City,St,Zip:	Chicago, IL 60606-
Illinois EPA:	0316495178
Site Name:	Hancock House LLC
NFR Letter:	2011-11-29
NFR Letter Date Recorded:	2012-01-26
Site Type:	Residential
Comprehensive/Focused:	Comprehensive
Institutional Controls:	Groundwater use restriction
Barrier:	Asphalt barrier/Concrete barrier/Building foundation
Worker Caution:	True
Acres:	1

Map ID	Site	Database(s)	EPA ID Number
160	**HANCOCK HOUSE, LLC** **12045 S. EMERALD** **CHICAGO, IL 60628**	**UST**	**U004158192** **N/A**

UST:

Facility ID:	2044775
Facility Status:	EXEMPT
Facility Type:	**COMMERCIAL / RETAIL**
Owner Name:	Hancock House, LLC
Owner Id:	U0035891
Owner Address:	345 N. Canal Street #301
Owner City,St,Zip:	Chicago, IL 60606
Tank Number:	1
Tank Capacity:	1000
Tank Substance:	Gasoline
Last Used Date:	12/31/1973
OSFM First Notify Date:	Not reported
Tank Status:	**Exempt from registration**
Red Tag Issue Date:	Not reported
Install Date:	Not reported
Green Tag Decal:	**Not reported**
Green Tag Issue Date:	**Not reported**
Green Tag Expire Date:	**Not reported**
Self Service Permit Inspection Date:	**Not reported**
Self Service Permit Expire Date:	**Not reported**
Fee Due:	Not reported
Tank Number:	2
Tank Capacity:	550
Tank Substance:	Gasoline
Last Used Date:	12/31/1973
OSFM First Notify Date:	Not reported
Tank Status:	**Exempt from registration**
Red Tag Issue Date:	Not reported
Install Date:	Not reported
Green Tag Decal:	**Not reported**
Green Tag Issue Date:	**Not reported**
Green Tag Expire Date:	**Not reported**
Self Service Permit Inspection Date:	**Not reported**
Self Service Permit Expire Date:	**Not reported**
Fee Due:	Not reported
Tank Number:	3
Tank Capacity:	400
Tank Substance:	Diesel Fuel
Last Used Date:	12/31/1973
OSFM First Notify Date:	Not reported
Tank Status:	**Exempt from registration**
Red Tag Issue Date:	Not reported
Install Date:	Not reported
Green Tag Decal:	**Not reported**
Green Tag Issue Date:	**Not reported**
Green Tag Expire Date:	**Not reported**
Self Service Permit Inspection Date:	**Not reported**
Self Service Permit Expire Date:	**Not reported**
Fee Due:	Not reported

Map ID	Site	Database(s)	EPA ID Number

HANCOCK HOUSE, LLC (Continued) **U004158192**

Tank Number:	4
Tank Capacity:	400
Tank Substance:	Diesel Fuel
Last Used Date:	12/31/1973
OSFM First Notify Date:	Not reported
Tank Status:	**Exempt from registration**
Red Tag Issue Date:	Not reported
Install Date:	Not reported
Green Tag Decal:	**Not reported**
Green Tag Issue Date:	**Not reported**
Green Tag Expire Date:	**Not reported**
Self Service Permit Inspection Date:	**Not reported**
Self Service Permit Expire Date:	**Not reported**
Fee Due:	Not reported

Tank Number:	5
Tank Capacity:	400
Tank Substance:	Diesel Fuel
Last Used Date:	12/31/1973
OSFM First Notify Date:	Not reported
Tank Status:	**Exempt from registration**
Red Tag Issue Date:	Not reported
Install Date:	Not reported
Green Tag Decal:	**Not reported**
Green Tag Issue Date:	**Not reported**
Green Tag Expire Date:	**Not reported**
Self Service Permit Inspection Date:	**Not reported**
Self Service Permit Expire Date:	**Not reported**
Fee Due:	Not reported

---

160 **SPILLS** **S110613538**

12045 S EMERALD AVE **N/A**
CHICAGO, IL

SPILLS:

Incident ID:	20100844
Incident Date:	08/04/2010
Date Received:	Not reported
Facility Address:	12045 S EMERALD AVE
Facility City:	CHICAGO
PRP Name:	Hancock House LLC
AC:	Not reported

Incident ID:	20100844
Incident Date:	Not reported
Date Received:	08/04/2010
Facility Address:	12045 S EMERALD AVE
Facility City:	CHICAGO
PRP Name:	HANCOCK HOUSE LLC
AC:	Not reported

Map ID	Site	Database(s)	EPA ID Number
163	**CENTRAL STATES PIPE & SUPPLY INC** **12101 S PEORIA** **CHICAGO, IL 60643**	**UST**	**U000791028** **N/A**

UST:

Facility ID:	2029216
Facility Status:	INACTIVE/HEATING OIL
Facility Type:	**NONE**
Owner Name:	Central States Pipe & Supply Inc
Owner Id:	U0018573
Owner Address:	12101 S Peoria
Owner City,St,Zip:	Chicago, IL 60643

Tank Number:	1
Tank Capacity:	1000
Tank Substance:	Heating Oil
Last Used Date:	1/1/1901
OSFM First Notify Date:	1/28/1992
Tank Status:	**Out of service**
Red Tag Issue Date:	Not reported
Install Date:	Not reported
Green Tag Decal:	**Not reported**
Green Tag Issue Date:	**Not reported**
Green Tag Expire Date:	**Not reported**
Self Service Permit Inspection Date:	**Not reported**
Self Service Permit Expire Date:	**Not reported**
Fee Due:	Not reported

Tank Number:	2
Tank Capacity:	1000
Tank Substance:	Heating Oil
Last Used Date:	1/1/1901
OSFM First Notify Date:	1/28/1992
Tank Status:	**Out of service**
Red Tag Issue Date:	Not reported
Install Date:	Not reported
Green Tag Decal:	**Not reported**
Green Tag Issue Date:	**Not reported**
Green Tag Expire Date:	**Not reported**
Self Service Permit Inspection Date:	**Not reported**
Self Service Permit Expire Date:	**Not reported**
Fee Due:	Not reported

164	**SOUTH GREEN PLATING SHOP** **12130 SOUTH GREEN ST** **CHICAGO, IL 60620**	**CERCLIS**	**1007985322** **ILN000509237**

CERCLIS:

Site ID:	0509237
EPA ID:	ILN000509237
Facility County:	COOK
Short Name:	SOUTH GREEN PLATING SHOP
Congressional District:	01
IFMS ID:	B5AA
SMSA Number:	Not reported
USGC Hydro Unit:	Not reported
Federal Facility:	Not a Federal Facility
DMNSN Number:	Not reported
Site Orphan Flag:	Not reported

Map ID	Site	Database(s)	EPA ID Number

SOUTH GREEN PLATING SHOP (Continued) **1007985322**

RCRA ID:	Not reported
USGS Quadrangle:	Not reported
Site Init By Prog:	R
NFRAP Flag:	Not reported
Parent ID:	Not reported
RST Code:	Not reported
EPA Region:	05
Classification:	Not reported
Site Settings Code:	Not reported
NPL Status:	Not on the NPL
DMNSN Unit Code:	Not reported
RBRAC Code:	Not reported
RResp Fed Agency Code:	Not reported
Non NPL Status:	Removal Only Site (No Site Assessment Work Needed)
Non NPL Status Date:	20041006
Site Fips Code:	17031
CC Concurrence Date:	Not reported
CC Concurrence FY:	Not reported
Alias EPA ID:	Not reported
Site FUDS Flag:	Not reported

CERCLIS Site Contact Name(s):

Contact ID:	5270375.00000
Contact Name:	MICHAEL HARRIS
Contact Tel:	(312) 886-0760
Contact Title:	On-Scene Coordinator (OSC)
Contact Email:	Not reported

Alias Comments:	Not reported
Site Description:	Former plating shop with elevated levels of cyanide, chromium, cadmium and lead contamination.

CERCLIS Assessment History:

Action Code:	001
Action:	NON-NATIONAL PRIORITIES LIST POTENTIALLY RESPONSIBLE PARTY SEARCH
Date Started:	10/02/2004
Date Completed:	10/04/2004
Priority Level:	Not reported
Operable Unit:	SITEWIDE
Primary Responsibility:	Federal Enforcement
Planning Status:	Not reported
Urgency Indicator:	Not reported
Action Anomaly:	Not reported

For detailed financial records, contact EDR for a Site Report.:

Action Code:	001
Action:	REMOVAL
Date Started:	05/16/2005
Date Completed:	07/28/2005
Priority Level:	Cleaned up
Operable Unit:	SITEWIDE
Primary Responsibility:	EPA Fund-Financed
Planning Status:	Primary
Urgency Indicator:	Time Critical
Action Anomaly:	Not reported

Map ID	Site	Database(s)	EPA ID Number
	SOUTH GREEN PLATING SHOP (Continued)		**1007985322**

For detailed financial records, contact EDR for a Site Report.:

Action Code:	001
Action:	ISSUE REQUEST LETTERS (104E)
Date Started:	Not reported
Date Completed:	08/16/2005
Priority Level:	Not reported
Operable Unit:	SITEWIDE
Primary Responsibility:	Federal Enforcement
Planning Status:	Not reported
Urgency Indicator:	Not reported
Action Anomaly:	Not reported

For detailed financial records, contact EDR for a Site Report.:

Action Code:	001
Action:	Notice Letters Issued
Date Started:	Not reported
Date Completed:	08/16/2005
Priority Level:	Not reported
Operable Unit:	SITEWIDE
Primary Responsibility:	Federal Enforcement
Planning Status:	Not reported
Urgency Indicator:	Not reported
Action Anomaly:	Not reported

For detailed financial records, contact EDR for a Site Report.:

Action Code:	002
Action:	ISSUE REQUEST LETTERS (104E)
Date Started:	Not reported
Date Completed:	12/29/2005
Priority Level:	Not reported
Operable Unit:	SITEWIDE
Primary Responsibility:	Federal Enforcement
Planning Status:	Not reported
Urgency Indicator:	Not reported
Action Anomaly:	Not reported

For detailed financial records, contact EDR for a Site Report.:

Action Code:	003
Action:	ISSUE REQUEST LETTERS (104E)
Date Started:	Not reported
Date Completed:	05/09/2006
Priority Level:	Not reported
Operable Unit:	SITEWIDE
Primary Responsibility:	Federal Enforcement
Planning Status:	Not reported
Urgency Indicator:	Not reported
Action Anomaly:	Not reported

For detailed financial records, contact EDR for a Site Report.:

Action Code:	004

Map ID	Site	Database(s)	EPA ID Number

SOUTH GREEN PLATING SHOP (Continued) **1007985322**

Action:	ISSUE REQUEST LETTERS (104E)
Date Started:	Not reported
Date Completed:	11/02/2006
Priority Level:	Not reported
Operable Unit:	SITEWIDE
Primary Responsibility:	Federal Enforcement
Planning Status:	Not reported
Urgency Indicator:	Not reported
Action Anomaly:	Not reported

For detailed financial records, contact EDR for a Site Report.:

Action Code:	005
Action:	ISSUE REQUEST LETTERS (104E)
Date Started:	Not reported
Date Completed:	03/20/2008
Priority Level:	Not reported
Operable Unit:	SITEWIDE
Primary Responsibility:	Federal Enforcement
Planning Status:	Not reported
Urgency Indicator:	Not reported
Action Anomaly:	Not reported

For detailed financial records, contact EDR for a Site Report.:

Action Code:	006
Action:	ISSUE REQUEST LETTERS (104E)
Date Started:	Not reported
Date Completed:	02/05/2009
Priority Level:	Not reported
Operable Unit:	SITEWIDE
Primary Responsibility:	Federal Enforcement
Planning Status:	Not reported
Urgency Indicator:	Not reported
Action Anomaly:	Not reported

For detailed financial records, contact EDR for a Site Report.:

Click this hyperlink while viewing on your computer to access
69 additional US CERCLIS Financial: record(s) in the EDR Site Report.

---

165 **HARBOR TOOL MFG INC** **RCRA-SQG** **1004698325**
12140 S PEORIA AVE **ILR000105692**
CHICAGO, IL 60643

RCRA-SQG:

Date form received by agency:	05/14/2001
Facility name:	HARBOR TOOL MFG INC
Facility address:	12140 S PEORIA AVE CHICAGO, IL 60643
EPA ID:	ILR000105692
Contact:	ARNOLD LORENZINI
Contact address:	12140 S PEORIA AVE CHICAGO, IL 60643
Contact country:	US
Contact telephone:	(773) 468-3120

Map ID	Site	Database(s)	EPA ID Number

HARBOR TOOL MFG INC (Continued) **1004698325**

Contact email: Not reported
EPA Region: 05
Classification: Small Small Quantity Generator
Description: Handler: generates more than 100 and less than 1000 kg of hazardous waste during any calendar month and accumulates less than 6000 kg of hazardous waste at any time; or generates 100 kg or less of hazardous waste during any calendar month, and accumulates more than 1000 kg of hazardous waste at any time

Owner/Operator Summary:
Owner/operator name: STRATTA JOHN
Owner/operator address: 12140 S PEORIA AVE
CHICAGO, IL 60643
Owner/operator country: Not reported
Owner/operator telephone: (773) 468-3120
Legal status: Private
Owner/Operator Type: Owner
Owner/Op start date: 01/01/0001
Owner/Op end date: Not reported

Handler Activities Summary:
U.S. importer of hazardous waste: No
Mixed waste (haz. and radioactive): No
Recycler of hazardous waste: No
Transporter of hazardous waste: No
Treater, storer or disposer of HW: No
Underground injection activity: No
On-site burner exemption: No
Furnace exemption: No
Used oil fuel burner: No
Used oil processor: No
User oil refiner: No
Used oil fuel marketer to burner: No
Used oil Specification marketer: No
Used oil transfer facility: No
Used oil transporter: No

Hazardous Waste Summary:
Waste code: D005
Waste name: BARIUM

Violation Status: No violations found

---

166 **MODERN STEEL** **RCRA-SQG** **1001816935**
1010 W 122RD ST **ILR000068262**
CHICAGO, IL 60643

RCRA-SQG:
Date form received by agency: 10/20/1999
Facility name: MODERN STEEL
Facility address: 1010 W 122RD ST
CHICAGO, IL 60643
EPA ID: ILR000068262
Mailing address: 30 N LASALLE ST 15TH FLR
CHICAGO, IL 60602
Contact: RENANTE MARANTE
Contact address: 30 N LASALLE ST 15TH FLR

Map ID	Site	Database(s)	EPA ID Number

MODERN STEEL (Continued) **1001816935**

	CHICAGO, IL 60602
Contact country:	US
Contact telephone:	(312) 742-0123
Contact email:	Not reported
EPA Region:	05
Classification:	Small Small Quantity Generator
Description:	Handler: generates more than 100 and less than 1000 kg of hazardous waste during any calendar month and accumulates less than 6000 kg of hazardous waste at any time; or generates 100 kg or less of hazardous waste during any calendar month, and accumulates more than 1000 kg of hazardous waste at any time

Owner/Operator Summary:

Owner/operator name:	CITY OF CHGO DEPT OF ENV
Owner/operator address:	30 N LASALLE ST 25TH FLR CHICAGO, IL 60602
Owner/operator country:	Not reported
Owner/operator telephone:	(312) 742-0123
Legal status:	Municipal
Owner/Operator Type:	Owner
Owner/Op start date:	Not reported
Owner/Op end date:	Not reported

Handler Activities Summary:

U.S. importer of hazardous waste:	No
Mixed waste (haz. and radioactive):	No
Recycler of hazardous waste:	No
Transporter of hazardous waste:	No
Treater, storer or disposer of HW:	No
Underground injection activity:	No
On-site burner exemption:	No
Furnace exemption:	No
Used oil fuel burner:	No
Used oil processor:	No
User oil refiner:	No
Used oil fuel marketer to burner:	No
Used oil Specification marketer:	No
Used oil transfer facility:	No
Used oil transporter:	No

Hazardous Waste Summary:

Waste code:	D002
Waste name:	A WASTE WHICH HAS A PH OF LESS THAN 2 OR GREATER THAN 12.5 IS CONSIDERED TO BE A CORROSIVE HAZARDOUS WASTE. SODIUM HYDROXIDE, A CAUSTIC SOLUTION WITH A HIGH PH, IS OFTEN USED BY INDUSTRIES TO CLEAN OR DEGREASE PARTS. HYDROCHLORIC ACID, A SOLUTION WITH A LOW PH, IS USED BY MANY INDUSTRIES TO CLEAN METAL PARTS PRIOR TO PAINTING. WHEN THESE CAUSTIC OR ACID SOLUTIONS BECOME CONTAMINATED AND MUST BE DISPOSED, THE WASTE WOULD BE A CORROSIVE HAZARDOUS WASTE.
Violation Status:	No violations found

Map ID	Site	Database(s)	EPA ID Number
167	**POWER & LIGHT EVANGELIST CHURCH** **12257 S EMERALD ST** **CHICAGO, IL 60628**	**UST**	**U003668010** **N/A**

UST:

Facility ID:	2036855
Facility Status:	EXEMPT
Facility Type:	**NONE**
Owner Name:	Power & Light Evangelist Church
Owner Id:	U0027012
Owner Address:	Pob 288421
Owner City,St,Zip:	Chicago, IL 60628
Tank Number:	1
Tank Capacity:	3000
Tank Substance:	Heating Oil
Last Used Date:	1/1/1973
OSFM First Notify Date:	1/1/1902
Tank Status:	**Exempt from registration**
Red Tag Issue Date:	Not reported
Install Date:	Not reported
Green Tag Decal:	**Not reported**
Green Tag Issue Date:	**Not reported**
Green Tag Expire Date:	**Not reported**
Self Service Permit Inspection Date:	**Not reported**
Self Service Permit Expire Date:	**Not reported**
Fee Due:	Not reported

168	**BIG MEL'S LAUNDROMAT** **12256 SOUTH HALSTED** **CHICAGO, IL 60628**	**DRYCLEANERS**	**S106540629** **N/A**

DRYCLEANERS:

Facility Id:	2373-6879-01
DC No:	DC-00846
Facility Contact:	MELVIN STANTON
License Expires:	12/31/2012

168	**BIG MELS CLEANERS** **12256 S HALSTED** **CHICAGO, IL 60628**	**RCRA-SQG**	**1000123948** **ILD984781849**

RCRA-SQG:

Date form received by agency:	03/08/1990
Facility name:	BIG MELS CLEANERS
Facility address:	12256 S HALSTED CHICAGO, IL 60643
EPA ID:	ILD984781849
Contact:	MELVIN STANTON
Contact address:	12256 S HALSTED CHICAGO, IL 60643
Contact country:	US
Contact telephone:	(312) 568-2026
Contact email:	Not reported
EPA Region:	05
Classification:	Small Small Quantity Generator
Description:	Handler: generates more than 100 and less than 1000 kg of hazardous waste during any calendar month and accumulates less than 6000 kg of

Map ID	Site	Database(s)	EPA ID Number

BIG MELS CLEANERS (Continued) **1000123948**

hazardous waste at any time; or generates 100 kg or less of hazardous waste during any calendar month, and accumulates more than 1000 kg of hazardous waste at any time

Owner/Operator Summary:

Owner/operator name:	STANTON MELVIN
Owner/operator address:	ADDRESS NOT REPORTED CITY NOT REPORTED, AK 99998
Owner/operator country:	Not reported
Owner/operator telephone:	(312) 555-1212
Legal status:	Private
Owner/Operator Type:	Owner
Owner/Op start date:	Not reported
Owner/Op end date:	Not reported

Owner/operator name:	NAME NOT REPORTED
Owner/operator address:	ADDRESS NOT REPORTED CITY NOT REPORTED, AK 99998
Owner/operator country:	Not reported
Owner/operator telephone:	(312) 555-1212
Legal status:	Private
Owner/Operator Type:	Operator
Owner/Op start date:	Not reported
Owner/Op end date:	Not reported

Handler Activities Summary:

U.S. importer of hazardous waste:	No
Mixed waste (haz. and radioactive):	No
Recycler of hazardous waste:	No
Transporter of hazardous waste:	No
Treater, storer or disposer of HW:	No
Underground injection activity:	No
On-site burner exemption:	No
Furnace exemption:	No
Used oil fuel burner:	No
Used oil processor:	No
User oil refiner:	No
Used oil fuel marketer to burner:	No
Used oil Specification marketer:	No
Used oil transfer facility:	No
Used oil transporter:	No

Hazardous Waste Summary:

Waste code:	D000
Waste name:	Not Defined

Waste code:	F002
Waste name:	THE FOLLOWING SPENT HALOGENATED SOLVENTS: TETRACHLOROETHYLENE, METHYLENE CHLORIDE, TRICHLOROETHYLENE, 1,1,1-TRICHLOROETHANE, CHLOROBENZENE, 1,1,2-TRICHLORO-1,2,2-TRIFLUOROETHANE, ORTHO-DICHLOROBENZENE, TRICHLOROFLUOROMETHANE, AND 1,1,2-TRICHLOROETHANE; ALL SPENT SOLVENT MIXTURES/BLENDS CONTAINING, BEFORE USE, A TOTAL OF TEN PERCENT OR MORE (BY VOLUME) OF ONE OR MORE OF THE ABOVE HALOGENATED SOLVENTS OR THOSE LISTED IN F001, F004, OR F005, AND STILL BOTTOMS FROM THE RECOVERY OF THESE SPENT SOLVENTS AND SPENT SOLVENT MIXTURES.

Map ID	Site	Database(s)	EPA ID Number
	BIG MELS CLEANERS (Continued)		**1000123948**

Violation Status: No violations found

Map ID	Site	Database(s)	EPA ID Number
172	**CAL GAS INC.** **12304 S. HALSTED ST.** **CALUMET PARK, IL 60827**	**UST**	**U003668717** **N/A**

UST:

Facility ID:	2038892
Facility Status:	ACTIVE
Facility Type:	**SELF-SERVICE STATION**
Owner Name:	Cal Gas Station, Inc.
Owner Id:	U0028693
Owner Address:	12304 S. Halsted St.
Owner City,St,Zip:	Calumet Park, IL 60827
Tank Number:	1
Tank Capacity:	8000
Tank Substance:	Gasoline
Last Used Date:	Not reported
OSFM First Notify Date:	8/23/2000
Tank Status:	**Currently in use**
Red Tag Issue Date:	Not reported
Install Date:	4/19/2000
Green Tag Decal:	**L001224**
Green Tag Issue Date:	**2/3/2010**
Green Tag Expire Date:	**12/31/2012**
Self Service Permit Inspection Date:	**2/3/2010**
Self Service Permit Expire Date:	**12/31/2012**
Fee Due:	$0.00
Tank Number:	2
Tank Capacity:	12000
Tank Substance:	Gasoline
Last Used Date:	Not reported
OSFM First Notify Date:	8/23/2000
Tank Status:	**Currently in use**
Red Tag Issue Date:	Not reported
Install Date:	4/19/2000
Green Tag Decal:	**L001224**
Green Tag Issue Date:	**2/3/2010**
Green Tag Expire Date:	**12/31/2012**
Self Service Permit Inspection Date:	**2/3/2010**
Self Service Permit Expire Date:	**12/31/2012**
Fee Due:	$0.00

Map ID	Site	Database(s)	EPA ID Number
172	**AAMCO** **12307 S HALSTED** **CHICAGO, IL 60628**	**RCRA-SQG**	**1010317178** **ILR000142984**

RCRA-SQG:

Date form received by agency:	08/17/2006
Facility name:	AAMCO
Facility address:	12307 S HALSTED CHICAGO, IL 60628
EPA ID:	ILR000142984
Contact:	DAN PISKE

Map ID	Site	Database(s)	EPA ID Number

AAMCO (Continued) **1010317178**

Contact address: Not reported
Not reported
Contact country: Not reported
Contact telephone: (773) 568-4747
Contact email: Not reported
EPA Region: 05
Classification: Small Small Quantity Generator
Description: Handler: generates more than 100 and less than 1000 kg of hazardous waste during any calendar month and accumulates less than 6000 kg of hazardous waste at any time; or generates 100 kg or less of hazardous waste during any calendar month, and accumulates more than 1000 kg of hazardous waste at any time

Owner/Operator Summary:
Owner/operator name: AAMCO
Owner/operator address: Not reported
Not reported
Owner/operator country: US
Owner/operator telephone: Not reported
Legal status: Private
Owner/Operator Type: Owner
Owner/Op start date: 08/17/2006
Owner/Op end date: Not reported

Owner/operator name: AAMCO
Owner/operator address: Not reported
Not reported
Owner/operator country: US
Owner/operator telephone: Not reported
Legal status: Private
Owner/Operator Type: Operator
Owner/Op start date: 08/17/2006
Owner/Op end date: Not reported

Handler Activities Summary:
U.S. importer of hazardous waste: No
Mixed waste (haz. and radioactive): No
Recycler of hazardous waste: No
Transporter of hazardous waste: No
Treater, storer or disposer of HW: No
Underground injection activity: No
On-site burner exemption: No
Furnace exemption: No
Used oil fuel burner: No
Used oil processor: No
User oil refiner: No
Used oil fuel marketer to burner: No
Used oil Specification marketer: No
Used oil transfer facility: No
Used oil transporter: No

Hazardous Waste Summary:
Waste code: D001
Waste name: IGNITABLE HAZARDOUS WASTES ARE THOSE WASTES WHICH HAVE A FLASHPOINT OF LESS THAN 140 DEGREES FAHRENHEIT AS DETERMINED BY A PENSKY-MARTENS CLOSED CUP FLASH POINT TESTER. ANOTHER METHOD OF DETERMINING THE

Map ID	Site	Database(s)	EPA ID Number

AAMCO (Continued) **1010317178**

FLASH POINT OF A WASTE IS TO REVIEW THE MATERIAL SAFETY DATA SHEET, WHICH CAN BE OBTAINED FROM THE MANUFACTURER OR DISTRIBUTOR OF THE MATERIAL. LACQUER THINNER IS AN EXAMPLE OF A COMMONLY USED SOLVENT WHICH WOULD BE CONSIDERED AS IGNITABLE HAZARDOUS WASTE.

Violation Status: No violations found

---

173 **METCALFE SCHOOL** **RCRA-SQG** **1001116711**
12339 S NORMAL **ILR000027367**
CHICAGO, IL 60628

RCRA-SQG:

Date form received by agency:	09/12/1996
Facility name:	METCALFE SCHOOL
Facility address:	12339 S NORMAL CHICAGO, IL 60628
EPA ID:	ILR000027367
Mailing address:	1819 W PERSHING RD CHICAGO, IL 60609
Contact:	ALBERT FOSTER JR
Contact address:	1819 W PERSHING RD CHICAGO, IL 60609
Contact country:	US
Contact telephone:	(312) 535-5590
Contact email:	Not reported
EPA Region:	05
Classification:	Small Small Quantity Generator
Description:	Handler: generates more than 100 and less than 1000 kg of hazardous waste during any calendar month and accumulates less than 6000 kg of hazardous waste at any time; or generates 100 kg or less of hazardous waste during any calendar month, and accumulates more than 1000 kg of hazardous waste at any time

Owner/Operator Summary:

Owner/operator name:	CHICAGO PUBLIC SCHOOLS
Owner/operator address:	1819 W PERSHING RD CHICAGO, IL 60609
Owner/operator country:	Not reported
Owner/operator telephone:	(312) 535-7039
Legal status:	District
Owner/Operator Type:	Owner
Owner/Op start date:	Not reported
Owner/Op end date:	Not reported

Handler Activities Summary:

U.S. importer of hazardous waste:	No
Mixed waste (haz. and radioactive):	No
Recycler of hazardous waste:	No
Transporter of hazardous waste:	No
Treater, storer or disposer of HW:	No
Underground injection activity:	No
On-site burner exemption:	No
Furnace exemption:	No
Used oil fuel burner:	No
Used oil processor:	No
User oil refiner:	No
Used oil fuel marketer to burner:	No
Used oil Specification marketer:	No

Map ID	Site	Database(s)	EPA ID Number
	METCALFE SCHOOL (Continued)		**1001116711**

Used oil transfer facility: No
Used oil transporter: No

Hazardous Waste Summary:
Waste code: D008
Waste name: LEAD

Violation Status: No violations found

177	**125TH ST & MORGAN CHICAGO, IL**	**SPILLS**	**S109327375 N/A**

SPILLS:
Incident ID: 20081522
Incident Date: Not reported
Date Received: 10/10/2008
Facility Address: 125TH ST & MORGAN
Facility City: CHICAGO
PRP Name: COMED
AC: Not reported

178	**12535 S HALSTED ST CHICAGO, IL**	**SPILLS**	**S111880261 N/A**

SPILLS:
Incident ID: 19911261
Incident Date: Not reported
Date Received: 05/11/1991
Facility Address: 12535 S HALSTED ST
Facility City: CHICAGO
PRP Name: GEORGE FRANKLIN II
AC: Not reported

178	**RED'S CHECKPOINT 12535 SOUTH HALSTED ST. CHICAGO, IL 60632**	**LUST**	**S104526016 N/A**

LUST:
Incident Num: 911261
IL EPA Id: 0316585075
Product: Unleaded Gas
IEMA Date: 05/10/1991
Project Manager: Malcom
Project Manager Phone: (217) 524-9140
Email: James.Malcom@illinois.gov
PRP Name: George Franklin II
PRP Contact: Not reported
PRP Address: 12535 South Halsted St.
PRP City,St,Zip: Chicago, IL 60632
PRP Phone: Not reported
Site Classification: Not reported
Section 57.5(g) Letter: 731
Date Section 57.5(g) Letter: Not reported

Map ID	Site	Database(s)	EPA ID Number
	RED'S CHECKPOINT (Continued)		**S104526016**

Non LUST Determination Letter: Not reported
20 Report Received: 10/17/1994
45 Report Received: 07/28/1998
NFA/NFR Letter: 07/11/2002
NFR Date Recorded: 07/25/2002

Map ID	Site	Database(s)	EPA ID Number
178	**FRANKLIN GEORGE** **12535 S HALSTED** **CHICAGO, IL 60628**	**UST**	**U001142473** **N/A**

UST:

Facility ID: 2001206
Facility Status: CLOSED
Facility Type: GOLF COURSE
Owner Name: Franklin George
Owner Id: U0005425
Owner Address: 12535 S Halsted
Owner City,St,Zip: Chicago, IL 60628

Tank Number: 1
Tank Capacity: 6000
Tank Substance: Gasoline
Last Used Date: Not reported
OSFM First Notify Date: 3/7/1986
Tank Status: Removed
Red Tag Issue Date: Not reported
Install Date: Not reported
Green Tag Decal: Not reported
Green Tag Issue Date: Not reported
Green Tag Expire Date: Not reported
Self Service Permit Inspection Date: Not reported
Self Service Permit Expire Date: Not reported
Fee Due: Not reported

Tank Number: 2
Tank Capacity: 6000
Tank Substance: Gasoline
Last Used Date: Not reported
OSFM First Notify Date: 3/7/1986
Tank Status: Removed
Red Tag Issue Date: Not reported
Install Date: Not reported
Green Tag Decal: Not reported
Green Tag Issue Date: Not reported
Green Tag Expire Date: Not reported
Self Service Permit Inspection Date: Not reported
Self Service Permit Expire Date: Not reported
Fee Due: Not reported

Tank Number: 3
Tank Capacity: 6000
Tank Substance: Gasoline
Last Used Date: Not reported
OSFM First Notify Date: 3/7/1986
Tank Status: Removed
Red Tag Issue Date: Not reported

Map ID	Site	Database(s)	EPA ID Number
	FRANKLIN GEORGE (Continued)		**U001142473**

Install Date:	Not reported
Green Tag Decal:	**Not reported**
Green Tag Issue Date:	**Not reported**
Green Tag Expire Date:	**Not reported**
Self Service Permit Inspection Date:	**Not reported**
Self Service Permit Expire Date:	**Not reported**
Fee Due:	Not reported

Tank Number:	4
Tank Capacity:	1000
Tank Substance:	Used Oil
Last Used Date:	Not reported
OSFM First Notify Date:	3/7/1986
Tank Status:	**Removed**
Red Tag Issue Date:	Not reported
Install Date:	Not reported
Green Tag Decal:	**Not reported**
Green Tag Issue Date:	**Not reported**
Green Tag Expire Date:	**Not reported**
Self Service Permit Inspection Date:	**Not reported**
Self Service Permit Expire Date:	**Not reported**
Fee Due:	Not reported

179	**BROWN ACADEMY** **12607 S. UNION STREET** **CHICAGO, IL 60628**	**UST**	**U003914184** **N/A**

UST:

Facility ID:	2041804
Facility Status:	EXEMPT
Facility Type:	**OTHER**
Owner Name:	Chicago Board of Education (CPS)
Owner Id:	U0026761
Owner Address:	125 S. Clark St. Suite 700
Owner City,St,Zip:	Chicago, IL 60603

Tank Number:	1
Tank Capacity:	6000
Tank Substance:	Heating Oil
Last Used Date:	12/31/1973
OSFM First Notify Date:	8/21/2003
Tank Status:	**Exempt from registration**
Red Tag Issue Date:	Not reported
Install Date:	Not reported
Green Tag Decal:	**Not reported**
Green Tag Issue Date:	**Not reported**
Green Tag Expire Date:	**Not reported**
Self Service Permit Inspection Date:	**Not reported**
Self Service Permit Expire Date:	**Not reported**
Fee Due:	Not reported

Map ID	Site	Database(s)	EPA ID Number
179	**NANSEN SCHOOL** **12607 S UNION** **CHICAGO, IL 60628**	**RCRA-SQG**	**1001116716** **ILR000027417**

RCRA-SQG:

Date form received by agency:	09/12/1996
Facility name:	NANSEN SCHOOL
Facility address:	12607 S UNION CHICAGO, IL 60628
EPA ID:	ILR000027417
Mailing address:	1819 W PERSHING RD CHICAGO, IL 60609
Contact:	KAREN WILSON
Contact address:	1819 W PERSHING RD CHICAGO, IL 60609
Contact country:	US
Contact telephone:	(312) 535-5385
Contact email:	Not reported
EPA Region:	05
Classification:	Small Small Quantity Generator
Description:	Handler: generates more than 100 and less than 1000 kg of hazardous waste during any calendar month and accumulates less than 6000 kg of hazardous waste at any time; or generates 100 kg or less of hazardous waste during any calendar month, and accumulates more than 1000 kg of hazardous waste at any time

Owner/Operator Summary:

Owner/operator name:	CHICAGO PUBLIC SCHOOLS
Owner/operator address:	1819 W PERSHING RD CHICAGO, IL 60609
Owner/operator country:	Not reported
Owner/operator telephone:	(312) 535-7039
Legal status:	District
Owner/Operator Type:	Owner
Owner/Op start date:	Not reported
Owner/Op end date:	Not reported

Handler Activities Summary:

U.S. importer of hazardous waste:	No
Mixed waste (haz. and radioactive):	No
Recycler of hazardous waste:	No
Transporter of hazardous waste:	No
Treater, storer or disposer of HW:	No
Underground injection activity:	No
On-site burner exemption:	No
Furnace exemption:	No
Used oil fuel burner:	No
Used oil processor:	No
User oil refiner:	No
Used oil fuel marketer to burner:	No
Used oil Specification marketer:	No
Used oil transfer facility:	No
Used oil transporter:	No

Hazardous Waste Summary:

Waste code:	D008
Waste name:	LEAD

Map ID	Site	Database(s)	EPA ID Number
	NANSEN SCHOOL (Continued)		**1001116716**
	Violation Status: No violations found		
180	**726 W 126TH ST** **CHICAGO, IL**	**SPILLS**	**S111891422** **N/A**

SPILLS:

Incident ID:	19941648
Incident Date:	Not reported
Date Received:	07/25/1994
Facility Address:	726 W 126TH ST
Facility City:	CHICAGO
PRP Name:	UNKNOWN
AC:	Not reported

182	**WALGREENS #0186** **12635 S HALSTED** **CHICAGO, IL 60643**	**RCRA-CESQG**	**1004696258** **ILR000042465**

RCRA-CESQG:

Date form received by agency:	09/05/1997
Facility name:	WALGREENS #0186
Facility address:	12635 S HALSTED CHICAGO, IL 60643
EPA ID:	ILR000042465
Contact:	MARCELLUS GORDON
Contact address:	12635 S HALSTED CHICAGO, IL 60643
Contact country:	US
Contact telephone:	(773) 468-6200
Contact email:	Not reported
EPA Region:	05
Classification:	Conditionally Exempt Small Quantity Generator
Description:	Handler: generates 100 kg or less of hazardous waste per calendar month, and accumulates 1000 kg or less of hazardous waste at any time; or generates 1 kg or less of acutely hazardous waste per calendar month, and accumulates at any time: 1 kg or less of acutely hazardous waste; or 100 kg or less of any residue or contaminated soil, waste or other debris resulting from the cleanup of a spill, into or on any land or water, of acutely hazardous waste; or generates 100 kg or less of any residue or contaminated soil, waste or other debris resulting from the cleanup of a spill, into or on any land or water, of acutely hazardous waste during any calendar month, and accumulates at any time: 1 kg or less of acutely hazardous waste; or 100 kg or less of any residue or contaminated soil, waste or other debris resulting from the cleanup of a spill, into or on any land or water, of acutely hazardous waste

Owner/Operator Summary:

Owner/operator name:	WALGREENS
Owner/operator address:	12635 S HALSTED CHICAGO, IL 60643
Owner/operator country:	Not reported
Owner/operator telephone:	(773) 468-6200
Legal status:	Private
Owner/Operator Type:	Owner
Owner/Op start date:	Not reported

Map ID	Site	Database(s)	EPA ID Number

WALGREENS #0186 (Continued) **1004696258**

Owner/Op end date: Not reported

Handler Activities Summary:

U.S. importer of hazardous waste:	No
Mixed waste (haz. and radioactive):	No
Recycler of hazardous waste:	No
Transporter of hazardous waste:	No
Treater, storer or disposer of HW:	No
Underground injection activity:	No
On-site burner exemption:	No
Furnace exemption:	No
Used oil fuel burner:	No
Used oil processor:	No
User oil refiner:	No
Used oil fuel marketer to burner:	No
Used oil Specification marketer:	No
Used oil transfer facility:	No
Used oil transporter:	No

Hazardous Waste Summary:

Waste code: X003
Waste name: OTHER STATE REGULATED WASTES [i.e., DIESEL FUEL, GASOLINE AND HOME HEATING OIL]

Violation Status: No violations found

---

186 **NACME STEEL PROCESSING LLC** **RCRA-SQG** **1001218837**
429 W 127TH ST **ILR000049544**
CHICAGO, IL 60628

RCRA-SQG:

Date form received by agency:	03/01/2010
Facility name:	NACME STEEL PROCESSING LLC
Facility address:	429 W 127TH ST CHICAGO, IL 60007
EPA ID:	ILR000049544
Contact:	JOHN DUBROCK
Contact address:	Not reported Not reported
Contact country:	Not reported
Contact telephone:	(773) 468-2800
Contact email:	Not reported
EPA Region:	05
Classification:	Small Small Quantity Generator
Description:	Handler: generates more than 100 and less than 1000 kg of hazardous waste during any calendar month and accumulates less than 6000 kg of hazardous waste at any time; or generates 100 kg or less of hazardous waste during any calendar month, and accumulates more than 1000 kg of hazardous waste at any time

Owner/Operator Summary:

Owner/operator name:	NACME STEEL PROCESSING LLC
Owner/operator address:	4506 W CLINE AVE EAST CHICAGO, IN 46312
Owner/operator country:	US
Owner/operator telephone:	Not reported
Legal status:	Private

Map ID	Site	Database(s)	EPA ID Number

NACME STEEL PROCESSING LLC (Continued) **1001218837**

Owner/Operator Type: Owner
Owner/Op start date: 03/27/2003
Owner/Op end date: Not reported

Owner/operator name: NACME STEEL PROCESSING LLC
Owner/operator address: 429 W 127TH ST
CHICAGO, IL 60628
Owner/operator country: US
Owner/operator telephone: Not reported
Legal status: Private
Owner/Operator Type: Operator
Owner/Op start date: 03/27/2003
Owner/Op end date: Not reported

Handler Activities Summary:
U.S. importer of hazardous waste: No
Mixed waste (haz. and radioactive): No
Recycler of hazardous waste: No
Transporter of hazardous waste: No
Treater, storer or disposer of HW: Yes
Underground injection activity: No
On-site burner exemption: No
Furnace exemption: No
Used oil fuel burner: No
Used oil processor: No
User oil refiner: No
Used oil fuel marketer to burner: No
Used oil Specification marketer: No
Used oil transfer facility: No
Used oil transporter: No

Historical Generators:
Date form received by agency: 04/01/2006
Facility name: NACME STEEL PROCESSING LLC
Classification: Not a generator, verified

Date form received by agency: 06/12/1998
Facility name: NACME STEEL PROCESSING LLC
Classification: Large Quantity Generator

Hazardous Waste Summary:
Waste code: D002
Waste name: A WASTE WHICH HAS A PH OF LESS THAN 2 OR GREATER THAN 12.5 IS CONSIDERED TO BE A CORROSIVE HAZARDOUS WASTE. SODIUM HYDROXIDE, A CAUSTIC SOLUTION WITH A HIGH PH, IS OFTEN USED BY INDUSTRIES TO CLEAN OR DEGREASE PARTS. HYDROCHLORIC ACID, A SOLUTION WITH A LOW PH, IS USED BY MANY INDUSTRIES TO CLEAN METAL PARTS PRIOR TO PAINTING. WHEN THESE CAUSTIC OR ACID SOLUTIONS BECOME CONTAMINATED AND MUST BE DISPOSED, THE WASTE WOULD BE A CORROSIVE HAZARDOUS WASTE.

Waste code: K062
Waste name: SPENT PICKLE LIQUOR GENERATED BY STEEL FINISHING OPERATIONS OF FACILITIES WITHIN THE IRON AND STEEL INDUSTRY (SIC CODES 331 AND 332).

Biennial Reports:

Map ID	Site	Database(s)	EPA ID Number

NACME STEEL PROCESSING LLC (Continued) **1001218837**

Last Biennial Reporting Year: 2011

Annual Waste Handled:

Waste code:	D002
Waste name:	A WASTE WHICH HAS A PH OF LESS THAN 2 OR GREATER THAN 12.5 IS CONSIDERED TO BE A CORROSIVE HAZARDOUS WASTE. SODIUM HYDROXIDE, A CAUSTIC SOLUTION WITH A HIGH PH, IS OFTEN USED BY INDUSTRIES TO CLEAN OR DEGREASE PARTS. HYDROCHLORIC ACID, A SOLUTION WITH A LOW PH, IS USED BY MANY INDUSTRIES TO CLEAN METAL PARTS PRIOR TO PAINTING. WHEN THESE CAUSTIC OR ACID SOLUTIONS BECOME CONTAMINATED AND MUST BE DISPOSED, THE WASTE WOULD BE A CORROSIVE HAZARDOUS WASTE.
Amount (Lbs):	30871
Waste code:	K062
Waste name:	SPENT PICKLE LIQUOR GENERATED BY STEEL FINISHING OPERATIONS OF FACILITIES WITHIN THE IRON AND STEEL INDUSTRY (SIC CODES 331 AND 332).
Amount (Lbs):	30871

Violation Status: No violations found

---

188 **CEDAR PARK CEMETERY ASSN INC** **UST** **U001142098**
12540 S HALSTED ST **N/A**
CHICAGO, IL 60643

UST:

Facility ID:	2006553
Facility Status:	CLOSED
Facility Type:	**OTHER**
Owner Name:	Cedar Park Cemetery Assn Inc
Owner Id:	U0002617
Owner Address:	12540 S Halsted St
Owner City,St,Zip:	Chicago, IL 60643
Tank Number:	1
Tank Capacity:	1150
Tank Substance:	Gasoline
Last Used Date:	1/1/1993
OSFM First Notify Date:	3/25/1986
Tank Status:	**Removed**
Red Tag Issue Date:	Not reported
Install Date:	Not reported
Green Tag Decal:	**Not reported**
Green Tag Issue Date:	**Not reported**
Green Tag Expire Date:	**Not reported**
Self Service Permit Inspection Date:	**Not reported**
Self Service Permit Expire Date:	**Not reported**
Fee Due:	Not reported
Tank Number:	2
Tank Capacity:	1000
Tank Substance:	Gasoline
Last Used Date:	1/1/1993
OSFM First Notify Date:	3/25/1986
Tank Status:	**Removed**
Red Tag Issue Date:	Not reported
Install Date:	Not reported
Green Tag Decal:	**Not reported**

Map ID	Site	Database(s)	EPA ID Number

CEDAR PARK CEMETERY ASSN INC (Continued) **U001142098**

Green Tag Issue Date:	**Not reported**
Green Tag Expire Date:	**Not reported**
Self Service Permit Inspection Date:	**Not reported**
Self Service Permit Expire Date:	**Not reported**
Fee Due:	Not reported

Tank Number:	3
Tank Capacity:	1000
Tank Substance:	Gasoline
Last Used Date:	1/1/1993
OSFM First Notify Date:	3/25/1986
Tank Status:	**Removed**
Red Tag Issue Date:	Not reported
Install Date:	Not reported
Green Tag Decal:	**Not reported**
Green Tag Issue Date:	**Not reported**
Green Tag Expire Date:	**Not reported**
Self Service Permit Inspection Date:	**Not reported**
Self Service Permit Expire Date:	**Not reported**
Fee Due:	Not reported

Tank Number:	4
Tank Capacity:	1050
Tank Substance:	Heating Oil
Last Used Date:	1/1/1993
OSFM First Notify Date:	3/25/1986
Tank Status:	**Removed**
Red Tag Issue Date:	Not reported
Install Date:	Not reported
Green Tag Decal:	**Not reported**
Green Tag Issue Date:	**Not reported**
Green Tag Expire Date:	**Not reported**
Self Service Permit Inspection Date:	**Not reported**
Self Service Permit Expire Date:	**Not reported**
Fee Due:	Not reported

---

188 **CEDAR PARK CEMETERY** **RCRA-SQG** **1001077035**
12540 S HALSTED ST **LUST** **ILR000013557**
CHICAGO, IL 60643

RCRA-SQG:

Date form received by agency:	12/24/2009
Facility name:	CEDAR PARK CEMETERY
Facility address:	12540 S HALSTED ST CHICAGO, IL 60643
EPA ID:	ILR000013557
Contact:	ROBERT ROTHSCHILD
Contact address:	12540 S HALSTED ST CHICAGO, IL 60643
Contact country:	US
Contact telephone:	(312) 785-8840
Contact email:	Not reported
EPA Region:	05
Classification:	Small Small Quantity Generator
Description:	Handler: generates more than 100 and less than 1000 kg of hazardous waste during any calendar month and accumulates less than 6000 kg of

Map ID	Site	Database(s)	EPA ID Number

CEDAR PARK CEMETERY (Continued) **1001077035**

hazardous waste at any time; or generates 100 kg or less of hazardous waste during any calendar month, and accumulates more than 1000 kg of hazardous waste at any time

Owner/Operator Summary:

Owner/operator name:	CEDAR PARK CEMETARY
Owner/operator address:	12540 S HALSTED CHICAGO, IL 60643
Owner/operator country:	Not reported
Owner/operator telephone:	(312) 785-8840
Legal status:	Private
Owner/Operator Type:	Owner
Owner/Op start date:	Not reported
Owner/Op end date:	Not reported

Handler Activities Summary:

U.S. importer of hazardous waste:	No
Mixed waste (haz. and radioactive):	No
Recycler of hazardous waste:	No
Transporter of hazardous waste:	No
Treater, storer or disposer of HW:	No
Underground injection activity:	No
On-site burner exemption:	No
Furnace exemption:	No
Used oil fuel burner:	No
Used oil processor:	No
User oil refiner:	No
Used oil fuel marketer to burner:	No
Used oil Specification marketer:	No
Used oil transfer facility:	No
Used oil transporter:	No

Historical Generators:

Date form received by agency:	11/28/1995
Facility name:	CEDAR PARK CEMETERY
Classification:	Small Quantity Generator

Hazardous Waste Summary:

Waste code:	D001
Waste name:	IGNITABLE HAZARDOUS WASTES ARE THOSE WASTES WHICH HAVE A FLASHPOINT OF LESS THAN 140 DEGREES FAHRENHEIT AS DETERMINED BY A PENSKY-MARTENS CLOSED CUP FLASH POINT TESTER. ANOTHER METHOD OF DETERMINING THE FLASH POINT OF A WASTE IS TO REVIEW THE MATERIAL SAFETY DATA SHEET, WHICH CAN BE OBTAINED FROM THE MANUFACTURER OR DISTRIBUTOR OF THE MATERIAL. LACQUER THINNER IS AN EXAMPLE OF A COMMONLY USED SOLVENT WHICH WOULD BE CONSIDERED AS IGNITABLE HAZARDOUS WASTE.

Waste code:	D001
Waste name:	IGNITABLE HAZARDOUS WASTES ARE THOSE WASTES WHICH HAVE A FLASHPOINT OF LESS THAN 140 DEGREES FAHRENHEIT AS DETERMINED BY A PENSKY-MARTENS CLOSED CUP FLASH POINT TESTER. ANOTHER METHOD OF DETERMINING THE FLASH POINT OF A WASTE IS TO REVIEW THE MATERIAL SAFETY DATA SHEET, WHICH CAN BE OBTAINED FROM THE MANUFACTURER OR DISTRIBUTOR OF THE MATERIAL. LACQUER THINNER IS AN EXAMPLE OF A COMMONLY USED SOLVENT WHICH WOULD BE CONSIDERED AS IGNITABLE HAZARDOUS WASTE.

Map ID	Site	Database(s)	EPA ID Number

CEDAR PARK CEMETERY (Continued) **1001077035**

Violation Status: No violations found

LUST:

Incident Num:	952568
IL EPA Id:	0316755067
Product:	Gasoline
IEMA Date:	12/22/1995
Project Manager:	NOT ASSIGNED
Project Manager Phone:	Not reported
Email:	Not reported
PRP Name:	Cedar Park Cemetery
PRP Contact:	Alma Fox
PRP Address:	12540 South Halsted
PRP City,St,Zip:	Chicago, IL 60643
PRP Phone:	Not reported
Site Classification:	Not reported
Section 57.5(g) Letter:	732
Date Section 57.5(g) Letter:	Not reported
Non LUST Determination Letter:	Not reported
20 Report Received:	Not reported
45 Report Received:	Not reported
NFA/NFR Letter:	**Not reported**
NFR Date Recorded:	Not reported

---

190 **#008489** **UST** **U000172589**
12731 S HALSTED **N/A**
CHICAGO, IL 60628

UST:

Facility ID:	2016822
Facility Status:	EXEMPT
Facility Type:	**NONE**
Owner Name:	Phillips Petroleum Company
Owner Id:	U0011864
Owner Address:	13 D2 Phillips Building
Owner City,St,Zip:	Bartlesville, OK 74004
Tank Number:	1
Tank Capacity:	6000
Tank Substance:	Gasoline
Last Used Date:	7/1/1976
OSFM First Notify Date:	4/16/1986
Tank Status:	**Exempt from registration**
Red Tag Issue Date:	Not reported
Install Date:	Not reported
Green Tag Decal:	**Not reported**
Green Tag Issue Date:	**Not reported**
Green Tag Expire Date:	**Not reported**
Self Service Permit Inspection Date:	**Not reported**
Self Service Permit Expire Date:	**Not reported**
Fee Due:	$0.00
Tank Number:	2
Tank Capacity:	6000
Tank Substance:	Gasoline
Last Used Date:	7/1/1976
OSFM First Notify Date:	4/16/1986

Map ID	Site	Database(s)	EPA ID Number

#008489 (Continued) **U000172589**

Tank Status:	**Exempt from registration**
Red Tag Issue Date:	Not reported
Install Date:	Not reported
Green Tag Decal:	**Not reported**
Green Tag Issue Date:	**Not reported**
Green Tag Expire Date:	**Not reported**
Self Service Permit Inspection Date:	**Not reported**
Self Service Permit Expire Date:	**Not reported**
Fee Due:	$0.00

Tank Number:	3
Tank Capacity:	560
Tank Substance:	Used Oil
Last Used Date:	7/1/1976
OSFM First Notify Date:	4/16/1986
Tank Status:	**Exempt from registration**
Red Tag Issue Date:	Not reported
Install Date:	Not reported
Green Tag Decal:	**Not reported**
Green Tag Issue Date:	**Not reported**
Green Tag Expire Date:	**Not reported**
Self Service Permit Inspection Date:	**Not reported**
Self Service Permit Expire Date:	**Not reported**
Fee Due:	$0.00

---

194 **YOUNGS AUTO SUPPLY INC** **RCRA-SQG** **1000315322**
12853 S HALSTED **ILD025355173**
CHICAGO, IL 60628

RCRA-SQG:

Date form received by agency:	10/02/1986
Facility name:	YOUNGS AUTO SUPPLY INC
Facility address:	12853 S HALSTED CHICAGO, IL 60628
EPA ID:	ILD025355173
Contact:	VINCE PALERMO
Contact address:	12853 S HALSTED CHICAGO, IL 60628
Contact country:	US
Contact telephone:	(312) 568-0001
Contact email:	Not reported
EPA Region:	05
Classification:	Small Small Quantity Generator
Description:	Handler: generates more than 100 and less than 1000 kg of hazardous waste during any calendar month and accumulates less than 6000 kg of hazardous waste at any time; or generates 100 kg or less of hazardous waste during any calendar month, and accumulates more than 1000 kg of hazardous waste at any time

Owner/Operator Summary:

Owner/operator name:	PALERMO JOSEPH
Owner/operator address:	ADDRESS NOT REPORTED CITY NOT REPORTED, AK 99998
Owner/operator country:	Not reported
Owner/operator telephone:	(312) 555-1212
Legal status:	Private

Map ID	Site	Database(s)	EPA ID Number

YOUNGS AUTO SUPPLY INC (Continued) **1000315322**

Owner/Operator Type: Owner
Owner/Op start date: Not reported
Owner/Op end date: Not reported

Owner/operator name: NAME NOT REPORTED
Owner/operator address: ADDRESS NOT REPORTED
CITY NOT REPORTED, AK 99998
Owner/operator country: Not reported
Owner/operator telephone: (312) 555-1212
Legal status: Private
Owner/Operator Type: Operator
Owner/Op start date: Not reported
Owner/Op end date: Not reported

Handler Activities Summary:
U.S. importer of hazardous waste: No
Mixed waste (haz. and radioactive): No
Recycler of hazardous waste: No
Transporter of hazardous waste: No
Treater, storer or disposer of HW: No
Underground injection activity: No
On-site burner exemption: No
Furnace exemption: No
Used oil fuel burner: No
Used oil processor: No
User oil refiner: No
Used oil fuel marketer to burner: No
Used oil Specification marketer: No
Used oil transfer facility: No
Used oil transporter: No

Hazardous Waste Summary:
Waste code: D000
Waste name: Not Defined

Waste code: D001
Waste name: IGNITABLE HAZARDOUS WASTES ARE THOSE WASTES WHICH HAVE A FLASHPOINT OF LESS THAN 140 DEGREES FAHRENHEIT AS DETERMINED BY A PENSKY-MARTENS CLOSED CUP FLASH POINT TESTER. ANOTHER METHOD OF DETERMINING THE FLASH POINT OF A WASTE IS TO REVIEW THE MATERIAL SAFETY DATA SHEET, WHICH CAN BE OBTAINED FROM THE MANUFACTURER OR DISTRIBUTOR OF THE MATERIAL. LACQUER THINNER IS AN EXAMPLE OF A COMMONLY USED SOLVENT WHICH WOULD BE CONSIDERED AS IGNITABLE HAZARDOUS WASTE.

Violation Status: No violations found

Count: 17 records

FOCUS MAP 10 ORPHAN SUMMARY

City	EDR ID	Site Name	Site Address	Zip	Database(s)
CALUMET PARK	U004183412	TRUE NORTH LOCATION 1967	1620 W 127TH ST	60643	UST
CALUMET PARK	1004696111	EARL SCHEIB PAINT & BODY	1731 W 127TH	60643	RCRA-CESQG
CALUMET PARK	1000166385	CHICAGO COPPER AND CHEMICAL COMPANY	INTERSECTION OF WINCHESTER RD & 127 ST.	60643	CERCLIS
CHICAGO	1012172115	ROSELAND COMMUNITY	110TH PLACE AND MICHIGAN, EAST SIDE OF STATE ST.		US BROWNFIELDS
CHICAGO	S109167302		549 115TH ST		LUST, SPILLS
CHICAGO	1003870122	ILLINOIS CENTRAL RR TRACKS	119TH STREET EAST IL CENTRAL TRACKS	60628	CERC-NFRAP
CHICAGO	S106526645	UNNAMED PARCEL	122ND ST		BROWNFIELDS
CHICAGO	1002886378	US SCRAP	123RD & COTTAGE GROVE	60628	CERCLIS
CHICAGO	1003870058	LAKE CALUMET QUAD	810 E 124TH ST	60628	CERC-NFRAP
CHICAGO	S101467236	PENN CENTRAL	810 E 124TH ST		SSU
CHICAGO	1002886490	METRO SANITARY DISTRICT #3	125TH STREET & DOTY AVENUE	60628	CERC-NFRAP
CHICAGO	S105743962	GASGO SERVICE STATION	150 W 127TH ST	60628	LUST
CHICAGO	S109366427		6700 JEFFREY BLVD		LUST, SPILLS
CHICAGO	S108891646		11900 LOOMIS		LUST, SPILLS
CHICAGO	S107926349	LAKE CALUMET CLUSTER SITE	N OF 122ND	60628	SSU
CHICAGO	1012172077	BOYCE PARK	UNION AVE BETWEEN 42ND & ROOT STREETS		US BROWNFIELDS
RIVERDALE	S106121908	TWIN OUTDOOR THEATER	13701 S UNION AVE	60827	SRP

Focus Map 11

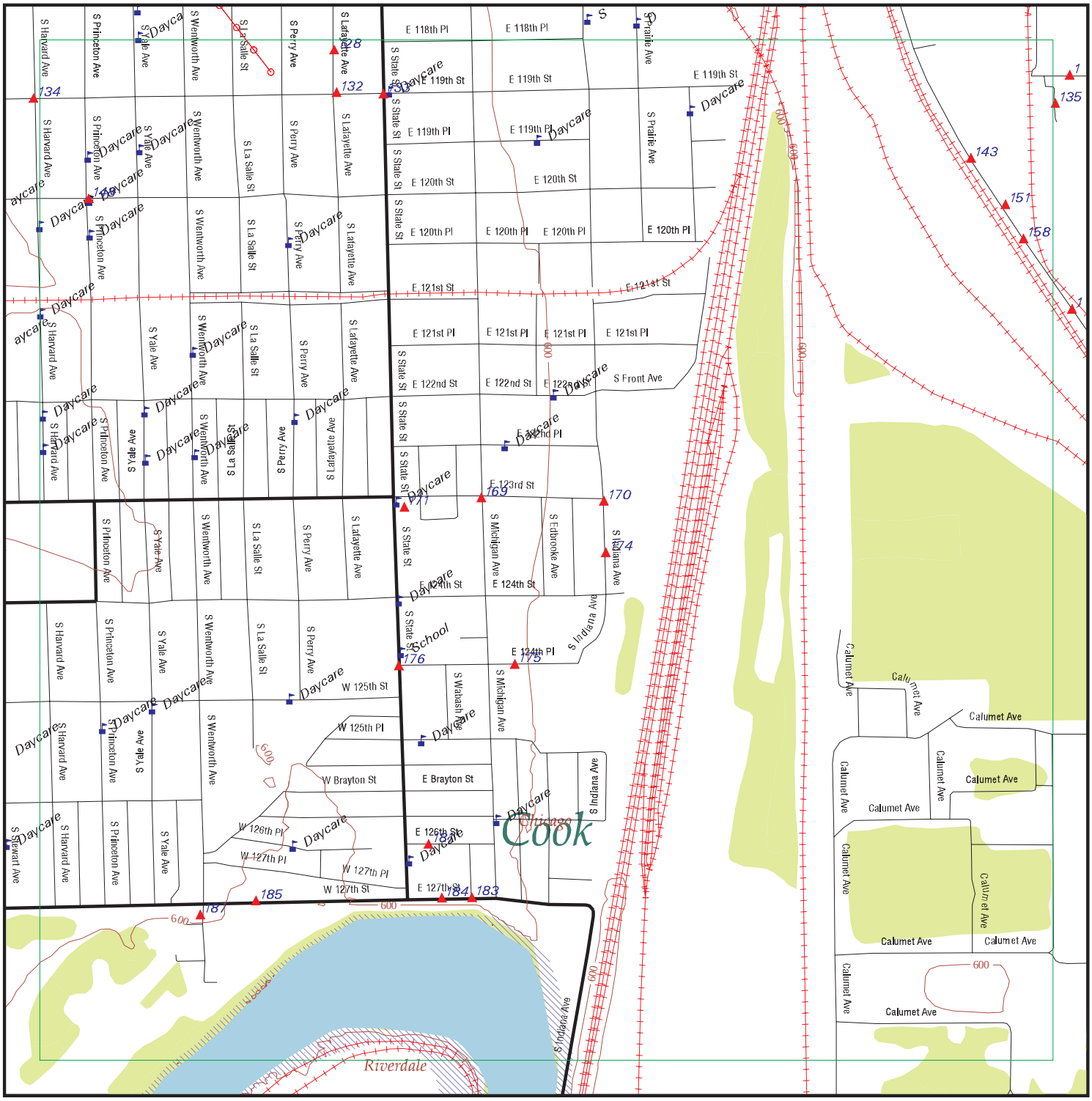

EDR DataMap® - Environmental Atlas

90786 CTC RLE Hazardous Materials

Legend

Roads
Major Roads
Contour Lines
National Wetlands Inventory
Waterways
Railroads
Study Boundary
100-Yr Flood Zones
Powerlines
Pipelines
Fault Lines
Water
Listed Sites
Sensitive Receptors

N

0 1/8 1/4

Scale in Miles

Copyright © 2012 EDR, Inc. © 2010 Tele Atlas Rel. 07/2009.

FOCUS MAP 11 SUMMARY

Database	Total Plotted
FEDERAL RECORDS	
Proposed NPL	0
Delisted NPL	0
CERCLIS	1
CERC-NFRAP	1
CORRACTS	1
RCRA-TSDF	0
RCRA-LQG	0
RCRA-SQG	6
RCRA-CESQG	3
US ENG CONTROLS	0
US INST CONTROL	0
ERNS	1
US BROWNFIELDS	0
STATE AND LOCAL RECORDS	
SSU	1
SWF/LF	0
LUST	7
UST	16
SPILLS	7
ENG CONTROLS	0
INST CONTROL	0
SRP	0
DRYCLEANERS	0
BROWNFIELDS	0
EDR PROPRIETARY RECORDS	
Manufactured Gas Plants	0

NOTES:

Sites may be listed in more than one database

Map ID	Site	Database(s)	EPA ID Number
128	**GREATOR CANAAN MBC/VACANT LOT** **11856 S. LAFAYETTE** **CHICAGO, IL 60607**	**UST**	**U004068153** **N/A**

UST:

Facility ID:	2043476
Facility Status:	EXEMPT
Facility Type:	**NONE**
Owner Name:	Greater Canaan MBC
Owner Id:	U0033817
Owner Address:	35 W. 119th Street
Owner City,St,Zip:	Chicago, IL 60607
Tank Number:	1
Tank Capacity:	500
Tank Substance:	Heating Oil
Last Used Date:	12/31/1973
OSFM First Notify Date:	Not reported
Tank Status:	**Exempt from registration**
Red Tag Issue Date:	Not reported
Install Date:	Not reported
Green Tag Decal:	**Not reported**
Green Tag Issue Date:	**Not reported**
Green Tag Expire Date:	**Not reported**
Self Service Permit Inspection Date:	**Not reported**
Self Service Permit Expire Date:	**Not reported**
Fee Due:	Not reported

129	**INLAND METAL REFINING COMPANY INCORPORATION** **651 EAST 119TH STREET** **CHICAGO, IL 60628**	**CERC-NFRAP** **CORRACTS** **SSU**	**1000151808** **ILD980503213**

CERC-NFRAP:

Site ID:	0500577
Federal Facility:	Not a Federal Facility
NPL Status:	Not on the NPL
Non NPL Status:	NFRAP-Site does not qualify for the NPL based on existing information

CERCLIS-NFRAP Site Alias Name(s):

Alias Name:	INLAND METAL REFINING CO INC
Alias Address:	651 E 119TH ST CHICAGO, IL 60628

CERCLIS-NFRAP Assessment History:

Action:	DISCOVERY
Date Started:	Not reported
Date Completed:	09/01/1980
Priority Level:	Not reported
Action:	PRELIMINARY ASSESSMENT
Date Started:	Not reported
Date Completed:	05/16/1985
Priority Level:	Higher priority for further assessment
Action:	SITE INSPECTION
Date Started:	Not reported
Date Completed:	09/23/1986
Priority Level:	NFRAP-Site does not qualify for the NPL based on existing information

Map ID	Site	Database(s)	EPA ID Number

INLAND METAL REFINING COMPANY INCORPORATION (Continued) **1000151808**

Action: HAZARD RANKING SYSTEM PACKAGE
Date Started: Not reported
Date Completed: 09/23/1986
Priority Level: NFRAP-Site does not qualify for the NPL based on existing information

Action: ARCHIVE SITE
Date Started: Not reported
Date Completed: 10/31/1991
Priority Level: Not reported

CORRACTS:

EPA ID: ILD980503213
EPA Region: 05
Area Name: ENTIRE FACILITY
Actual Date: 06/01/1987
Action: CA050 - RFA Completed
NAICS Code(s): Not reported
Original schedule date: Not reported
Schedule end date: Not reported

EPA ID: ILD980503213
EPA Region: 05
Area Name: ENTIRE FACILITY
Actual Date: 06/01/1987
Action: CA070YE - RFA Determination Of Need For An RFI, RFI is Necessary
NAICS Code(s): Not reported
Original schedule date: Not reported
Schedule end date: Not reported

EPA ID: ILD980503213
EPA Region: 05
Area Name: ENTIRE FACILITY
Actual Date: 09/27/1991
Action: CA075ME - CA Prioritization, Facility or area was assigned a medium corrective action priority
NAICS Code(s): Not reported
Original schedule date: Not reported
Schedule end date: Not reported

SSU:
Facility ID: 0316500001
Facility Type: Refinery
Lat/Long: 41.6781311 / -87.605331
Directions: Take I-55 North.
Region: Des Plaines
Current Program: SSU
Project Manager: Kershaw
Community Relations: Frost
SSU Status: Backlog
US EPA Id: ILD980503213
FOS: NA
Year Completed: Not reported
Year Entered: Not reported
Site Size: 5

Map ID	Site	Database(s)	EPA ID Number
129	**INLAND METALS REFINING CO INC** **651 E 119TH ST** **CHICAGO, IL 60628**	**UST**	**U000865355** **N/A**

UST:

Facility ID:	2013533
Facility Status:	CLOSED
Facility Type:	**NONE**
Owner Name:	Inland Metals Refining Co Inc
Owner Id:	U0007543
Owner Address:	651 E 119Th St
Owner City,St,Zip:	Chicago, IL 60628
Tank Number:	1
Tank Capacity:	1000
Tank Substance:	Gasoline
Last Used Date:	Not reported
OSFM First Notify Date:	5/8/1986
Tank Status:	**Removed**
Red Tag Issue Date:	Not reported
Install Date:	Not reported
Green Tag Decal:	**Not reported**
Green Tag Issue Date:	**Not reported**
Green Tag Expire Date:	**Not reported**
Self Service Permit Inspection Date:	**Not reported**
Self Service Permit Expire Date:	**Not reported**
Fee Due:	Not reported

132	**38 W 119TH ST** **CHICAGO, IL**	**SPILLS**	**S111920638** **N/A**

SPILLS:

Incident ID:	20061440
Incident Date:	Not reported
Date Received:	11/15/2006
Facility Address:	38 W 119TH ST
Facility City:	CHICAGO
PRP Name:	GREATER CANAAN BAPTIST CHURCH
AC:	Not reported

132	**GREATER CANAAN BAPTIST CHURCH** **38 WEST 119TH STREET** **CHICAGO, IL 60628**	**LUST**	**S108255716** **N/A**

LUST:

Incident Num:	20061440
IL EPA Id:	0316495172
Product:	Other Petro
IEMA Date:	11/15/2006
Project Manager:	Rahman
Project Manager Phone:	(217) 782-9848
Email:	Mohammed.Rahman@illinois.gov
PRP Name:	Not reported
PRP Contact:	Not reported
PRP Address:	Not reported
PRP City,St,Zip:	Not reported
PRP Phone:	Not reported

Map ID	Site	Database(s)	EPA ID Number

GREATER CANAAN BAPTIST CHURCH (Continued) **S108255716**

Site Classification:	Not reported
Section 57.5(g) Letter:	734
Date Section 57.5(g) Letter:	Not reported
Non LUST Determination Letter:	Not reported
20 Report Received:	02/26/2007
45 Report Received:	02/26/2007
NFA/NFR Letter:	**12/12/2007**
NFR Date Recorded:	07/18/2008

---

133 **SPILLS** **S111902545**
N/A

11900 S STATE ST
CHICAGO, IL

SPILLS:

Incident ID:	19982290
Incident Date:	Not reported
Date Received:	09/15/1998
Facility Address:	11900 S STATE ST
Facility City:	CHICAGO
PRP Name:	UNKNOWN
AC:	Not reported

---

133 **CHICAGO, CITY OF** **LUST** **S105225839**
11900 SOUTH STATE ST. **N/A**
CHICAGO, IL 60628

LUST:

Incident Num:	982290
IL EPA Id:	0316495107
Product:	Gasoline
IEMA Date:	09/15/1998
Project Manager:	Kuhlman
Project Manager Phone:	(217) 785-5715
Email:	Eric.Kuhlman@illinois.gov
PRP Name:	City of Chicago, Dept. of Environment
PRP Contact:	Renante Marante
PRP Address:	30 North La Salle St., 25th Fl.
PRP City,St,Zip:	Chicago, IL 60602
PRP Phone:	3127420123
Site Classification:	Not reported
Section 57.5(g) Letter:	732
Date Section 57.5(g) Letter:	Not reported
Non LUST Determination Letter:	1998-10-08
20 Report Received:	Not reported
45 Report Received:	Not reported
NFA/NFR Letter:	**Not reported**
NFR Date Recorded:	Not reported

Map ID	Site	Database(s)	EPA ID Number
133	**ABANDONED SERVICE STATION** **11900 S STATE STREET** **CHICAGO, IL 60628**	**UST**	**U003668364** **N/A**

UST:

Facility ID:	2038145
Facility Status:	CLOSED
Facility Type:	**NONE**
Owner Name:	Unknown
Owner Id:	U0018799
Owner Address:	Unknown
Owner City,St,Zip:	Unknown, IL 0

Tank Number:	1
Tank Capacity:	4000
Tank Substance:	Gasoline
Last Used Date:	Not reported
OSFM First Notify Date:	Not reported
Tank Status:	**Orphan Tank**
Red Tag Issue Date:	Not reported
Install Date:	Not reported
Green Tag Decal:	**Not reported**
Green Tag Issue Date:	**Not reported**
Green Tag Expire Date:	**Not reported**
Self Service Permit Inspection Date:	**Not reported**
Self Service Permit Expire Date:	**Not reported**
Fee Due:	No

Tank Number:	2
Tank Capacity:	4000
Tank Substance:	Gasoline
Last Used Date:	Not reported
OSFM First Notify Date:	Not reported
Tank Status:	**Orphan Tank**
Red Tag Issue Date:	Not reported
Install Date:	Not reported
Green Tag Decal:	**Not reported**
Green Tag Issue Date:	**Not reported**
Green Tag Expire Date:	**Not reported**
Self Service Permit Inspection Date:	**Not reported**
Self Service Permit Expire Date:	**Not reported**
Fee Due:	No

Tank Number:	3
Tank Capacity:	4000
Tank Substance:	Gasoline
Last Used Date:	Not reported
OSFM First Notify Date:	Not reported
Tank Status:	**Orphan Tank**
Red Tag Issue Date:	Not reported
Install Date:	Not reported
Green Tag Decal:	**Not reported**
Green Tag Issue Date:	**Not reported**
Green Tag Expire Date:	**Not reported**
Self Service Permit Inspection Date:	**Not reported**
Self Service Permit Expire Date:	**Not reported**
Fee Due:	No

Map ID	Site	Database(s)	EPA ID Number

ABANDONED SERVICE STATION (Continued) **U003668364**

Tank Number:	4
Tank Capacity:	4000
Tank Substance:	Gasoline
Last Used Date:	Not reported
OSFM First Notify Date:	Not reported
Tank Status:	**Orphan Tank**
Red Tag Issue Date:	Not reported
Install Date:	Not reported
Green Tag Decal:	**Not reported**
Green Tag Issue Date:	**Not reported**
Green Tag Expire Date:	**Not reported**
Self Service Permit Inspection Date:	**Not reported**
Self Service Permit Expire Date:	**Not reported**
Fee Due:	No

Tank Number:	5
Tank Capacity:	8000
Tank Substance:	Gasoline
Last Used Date:	Not reported
OSFM First Notify Date:	Not reported
Tank Status:	**Orphan Tank**
Red Tag Issue Date:	Not reported
Install Date:	Not reported
Green Tag Decal:	**Not reported**
Green Tag Issue Date:	**Not reported**
Green Tag Expire Date:	**Not reported**
Self Service Permit Inspection Date:	**Not reported**
Self Service Permit Expire Date:	**Not reported**
Fee Due:	No

---

134 **BIG SAM'S GROCERS** **UST** **U004110603**
333 W. 119TH STREET **N/A**
CHICAGO, IL 60628

UST:

Facility ID:	2043706
Facility Status:	EXEMPT
Facility Type:	**NONE**
Owner Name:	Big Sam's Properties
Owner Id:	U0034216
Owner Address:	333 W. 119th Street
Owner City,St,Zip:	Chicago, IL 60628

Tank Number:	1
Tank Capacity:	1000
Tank Substance:	Fuel Oil
Last Used Date:	12/31/1973
OSFM First Notify Date:	Not reported
Tank Status:	**Exempt from registration**
Red Tag Issue Date:	Not reported
Install Date:	Not reported
Green Tag Decal:	**Not reported**
Green Tag Issue Date:	**Not reported**
Green Tag Expire Date:	**Not reported**
Self Service Permit Inspection Date:	**Not reported**
Self Service Permit Expire Date:	**Not reported**
Fee Due:	Not reported

Map ID	Site	Database(s)	EPA ID Number
	BIG SAM'S GROCERS (Continued)		**U004110603**

Tank Number:	2
Tank Capacity:	2500
Tank Substance:	Gasoline
Last Used Date:	12/31/1973
OSFM First Notify Date:	Not reported
Tank Status:	**Exempt from registration**
Red Tag Issue Date:	Not reported
Install Date:	Not reported
Green Tag Decal:	**Not reported**
Green Tag Issue Date:	**Not reported**
Green Tag Expire Date:	**Not reported**
Self Service Permit Inspection Date:	**Not reported**
Self Service Permit Expire Date:	**Not reported**
Fee Due:	Not reported

Tank Number:	3
Tank Capacity:	2000
Tank Substance:	Gasoline
Last Used Date:	12/31/1973
OSFM First Notify Date:	Not reported
Tank Status:	**Exempt from registration**
Red Tag Issue Date:	Not reported
Install Date:	Not reported
Green Tag Decal:	**Not reported**
Green Tag Issue Date:	**Not reported**
Green Tag Expire Date:	**Not reported**
Self Service Permit Inspection Date:	**Not reported**
Self Service Permit Expire Date:	**Not reported**
Fee Due:	Not reported

Tank Number:	4
Tank Capacity:	4000
Tank Substance:	Gasoline
Last Used Date:	12/31/1973
OSFM First Notify Date:	Not reported
Tank Status:	**Exempt from registration**
Red Tag Issue Date:	Not reported
Install Date:	Not reported
Green Tag Decal:	**Not reported**
Green Tag Issue Date:	**Not reported**
Green Tag Expire Date:	**Not reported**
Self Service Permit Inspection Date:	**Not reported**
Self Service Permit Expire Date:	**Not reported**
Fee Due:	Not reported

Map ID	Site	Database(s)	EPA ID Number
134	**333 W 119TH ST** **CHICAGO, IL**	**SPILLS**	**S111921908** **N/A**

SPILLS:

Incident ID:	20070843
Incident Date:	Not reported
Date Received:	06/20/2007
Facility Address:	333 W 119TH ST
Facility City:	CHICAGO
PRP Name:	BIG SAMS PROPERTIES LLC

Map ID	Site	Database(s)	EPA ID Number
	(Continued)		**S111921908**

AC: Not reported

Map ID	Site	Database(s)	EPA ID Number
134	**BIG SAM'S PROPERTIES** **333 WEST 119TH STREET** **CHICAGO, IL 60628**	**LUST**	**S108649986** **N/A**

LUST:

Incident Num:	20070843
IL EPA Id:	0316505043
Product:	Gasoline, Uset Oil
IEMA Date:	06/20/2007
Project Manager:	Not reported
Project Manager Phone:	Not reported
Email:	Not reported
PRP Name:	Not reported
PRP Contact:	Not reported
PRP Address:	Not reported
PRP City,St,Zip:	Not reported
PRP Phone:	Not reported
Site Classification:	Not reported
Section 57.5(g) Letter:	734
Date Section 57.5(g) Letter:	Not reported
Non LUST Determination Letter:	Not reported
20 Report Received:	Not reported
45 Report Received:	Not reported
NFA/NFR Letter:	**Not reported**
NFR Date Recorded:	Not reported

Map ID	Site	Database(s)	EPA ID Number
135	**LAKE CALUMET SMELTING** **11901 S. CHAMPLAIN AVE.** **CHICAGO, IL 60628**	**CERCLIS**	**1007646528** **ILN000509228**

CERCLIS:

Site ID:	0509228
EPA ID:	ILN000509228
Facility County:	COOK
Short Name:	LAKE CALUMET SMELTING
Congressional District:	01
IFMS ID:	B5FM
SMSA Number:	Not reported
USGC Hydro Unit:	Not reported
Federal Facility:	Not a Federal Facility
DMNSN Number:	5.70000
Site Orphan Flag:	Not reported
RCRA ID:	Not reported
USGS Quadrangle:	Not reported
Site Init By Prog:	S
NFRAP Flag:	Not reported
Parent ID:	Not reported
RST Code:	Not reported
EPA Region:	05
Classification:	Not reported
Site Settings Code:	Not reported
NPL Status:	Not on the NPL
DMNSN Unit Code:	ACRE
RBRAC Code:	Not reported

Map ID	Site	Database(s)	EPA ID Number

LAKE CALUMET SMELTING (Continued) **1007646528**

RResp Fed Agency Code: Not reported
Non NPL Status: Assessment Complete - Decision Needed
Non NPL Status Date: 20110715
Site Fips Code: 17031
CC Concurrence Date: Not reported
CC Concurrence FY: Not reported
Alias EPA ID: Not reported
Site FUDS Flag: Not reported

Alias Comments: Not reported
Site Description: Former secondary smelter of non-ferrous metals such as lead and tin. Smelting these metals created bulk units of babbitt and solder. Not currently known if any metal fabrication was done or if cleaning solvents were used on-site. Preliminary XRF data indicates heavy metal contamination on the soil surface throughout the site as well as on flooring of former sturctures. Residential neighborhoods within 1/4 miles of the property.

CERCLIS Assessment History:

Action Code: 001
Action: PRE-CERCLIS SCREENING
Date Started: Not reported
Date Completed: 09/29/2004
Priority Level: Not reported
Operable Unit: SITEWIDE
Primary Responsibility: State, Fund Financed
Planning Status: Not reported
Urgency Indicator: Not reported
Action Anomaly: Not reported

Action Code: 001
Action: DISCOVERY
Date Started: Not reported
Date Completed: 10/18/2004
Priority Level: Not reported
Operable Unit: SITEWIDE
Primary Responsibility: EPA Fund-Financed
Planning Status: Not reported
Urgency Indicator: Not reported
Action Anomaly: Not reported

Action Code: 001
Action: PRELIMINARY ASSESSMENT
Date Started: 09/30/2005
Date Completed: 03/20/2008
Priority Level: Low priority for further assessment
Operable Unit: SITEWIDE
Primary Responsibility: State, Fund Financed
Planning Status: Not reported
Urgency Indicator: Not reported
Action Anomaly: Not reported

Action Code: 001
Action: SITE INSPECTION
Date Started: 04/15/2008

Map ID	Site	Database(s)	EPA ID Number

LAKE CALUMET SMELTING (Continued) **1007646528**

Date Completed:	07/15/2011
Priority Level:	Assessment Complete - Decision Needed
Operable Unit:	SITEWIDE
Primary Responsibility:	State, Fund Financed
Planning Status:	Not reported
Urgency Indicator:	Not reported
Action Anomaly:	Not reported

---

143 **SCHNEIDER TANK LINES** **RCRA-SQG** **1000312551**
11861 SOUTH COTTAGE GROVE AVENUE **ILD981789035**
CHICAGO, IL 60628

RCRA-SQG:

Date form received by agency:	10/02/1986
Facility name:	SCHNEIDER TANK LINES
Facility address:	11861 S COTTAGE GROVE AVE CHICAGO, IL 60628
EPA ID:	ILD981789035
Contact:	ARTHUR FAVERTY
Contact address:	11861 S COTTAGE GROVE AVE CHICAGO, IL 60628
Contact country:	US
Contact telephone:	(312) 928-8040
Contact email:	Not reported
EPA Region:	05
Classification:	Small Small Quantity Generator
Description:	Handler: generates more than 100 and less than 1000 kg of hazardous waste during any calendar month and accumulates less than 6000 kg of hazardous waste at any time; or generates 100 kg or less of hazardous waste during any calendar month, and accumulates more than 1000 kg of hazardous waste at any time

Owner/Operator Summary:

Owner/operator name:	NAME NOT REPORTED
Owner/operator address:	ADDRESS NOT REPORTED CITY NOT REPORTED, AK 99998
Owner/operator country:	Not reported
Owner/operator telephone:	(312) 555-1212
Legal status:	Private
Owner/Operator Type:	Operator
Owner/Op start date:	Not reported
Owner/Op end date:	Not reported

Owner/operator name:	BULKOA
Owner/operator address:	ADDRESS NOT REPORTED CITY NOT REPORTED, AK 99998
Owner/operator country:	Not reported
Owner/operator telephone:	(312) 555-1212
Legal status:	Private
Owner/Operator Type:	Owner
Owner/Op start date:	Not reported
Owner/Op end date:	Not reported

Handler Activities Summary:

U.S. importer of hazardous waste:	No
Mixed waste (haz. and radioactive):	No

Map ID	Site	Database(s)	EPA ID Number

SCHNEIDER TANK LINES (Continued) **1000312551**

Recycler of hazardous waste:	No
Transporter of hazardous waste:	No
Treater, storer or disposer of HW:	No
Underground injection activity:	No
On-site burner exemption:	No
Furnace exemption:	No
Used oil fuel burner:	No
Used oil processor:	No
User oil refiner:	No
Used oil fuel marketer to burner:	No
Used oil Specification marketer:	No
Used oil transfer facility:	No
Used oil transporter:	No

Hazardous Waste Summary:

Waste code:	D000
Waste name:	Not Defined
Waste code:	D001
Waste name:	IGNITABLE HAZARDOUS WASTES ARE THOSE WASTES WHICH HAVE A FLASHPOINT OF LESS THAN 140 DEGREES FAHRENHEIT AS DETERMINED BY A PENSKY-MARTENS CLOSED CUP FLASH POINT TESTER. ANOTHER METHOD OF DETERMINING THE FLASH POINT OF A WASTE IS TO REVIEW THE MATERIAL SAFETY DATA SHEET, WHICH CAN BE OBTAINED FROM THE MANUFACTURER OR DISTRIBUTOR OF THE MATERIAL. LACQUER THINNER IS AN EXAMPLE OF A COMMONLY USED SOLVENT WHICH WOULD BE CONSIDERED AS IGNITABLE HAZARDOUS WASTE.
Violation Status:	No violations found

---

143 **BULKOA INC** **UST** **U003152281**
11861 S COTTAGE GROVE AVE **N/A**
CHICAGO, IL 60628

UST:

Facility ID:	2023462
Facility Status:	CLOSED
Facility Type:	**INDUSTRIAL / MANUFACTURING**
Owner Name:	Bulkoa Inc
Owner Id:	U0025760
Owner Address:	11861 S Cottage Grove Ave
Owner City,St,Zip:	Chicago, IL 60628
Tank Number:	1
Tank Capacity:	4000
Tank Substance:	Gasoline
Last Used Date:	Not reported
OSFM First Notify Date:	6/27/1986
Tank Status:	**Removed**
Red Tag Issue Date:	Not reported
Install Date:	Not reported
Green Tag Decal:	**Not reported**
Green Tag Issue Date:	**Not reported**
Green Tag Expire Date:	**Not reported**
Self Service Permit Inspection Date:	**Not reported**
Self Service Permit Expire Date:	**Not reported**
Fee Due:	Not reported

Map ID	Site	Database(s)	EPA ID Number
	BULKOA INC (Continued)		**U003152281**

Tank Number:	2
Tank Capacity:	4000
Tank Substance:	Diesel Fuel
Last Used Date:	Not reported
OSFM First Notify Date:	6/27/1986
Tank Status:	**Removed**
Red Tag Issue Date:	Not reported
Install Date:	Not reported
Green Tag Decal:	**Not reported**
Green Tag Issue Date:	**Not reported**
Green Tag Expire Date:	**Not reported**
Self Service Permit Inspection Date:	**Not reported**
Self Service Permit Expire Date:	**Not reported**
Fee Due:	Not reported

Tank Number:	3
Tank Capacity:	4000
Tank Substance:	Diesel Fuel
Last Used Date:	Not reported
OSFM First Notify Date:	6/27/1986
Tank Status:	**Removed**
Red Tag Issue Date:	Not reported
Install Date:	Not reported
Green Tag Decal:	**Not reported**
Green Tag Issue Date:	**Not reported**
Green Tag Expire Date:	**Not reported**
Self Service Permit Inspection Date:	**Not reported**
Self Service Permit Expire Date:	**Not reported**
Fee Due:	Not reported

Tank Number:	4
Tank Capacity:	10000
Tank Substance:	Diesel Fuel
Last Used Date:	Not reported
OSFM First Notify Date:	6/27/1986
Tank Status:	**Removed**
Red Tag Issue Date:	Not reported
Install Date:	Not reported
Green Tag Decal:	**Not reported**
Green Tag Issue Date:	**Not reported**
Green Tag Expire Date:	**Not reported**
Self Service Permit Inspection Date:	**Not reported**
Self Service Permit Expire Date:	**Not reported**
Fee Due:	Not reported

Tank Number:	5
Tank Capacity:	10000
Tank Substance:	Not reported
Last Used Date:	12/1/1973
OSFM First Notify Date:	1/1/2002
Tank Status:	**Exempt from registration**
Red Tag Issue Date:	Not reported
Install Date:	1/1/1902
Green Tag Decal:	**Not reported**

Map ID	Site	Database(s)	EPA ID Number

BULKOA INC (Continued) **U003152281**

Green Tag Issue Date:	**Not reported**
Green Tag Expire Date:	**Not reported**
Self Service Permit Inspection Date:	**Not reported**
Self Service Permit Expire Date:	**Not reported**
Fee Due:	Not reported

Tank Number:	6
Tank Capacity:	1000
Tank Substance:	Not reported
Last Used Date:	12/1/1973
OSFM First Notify Date:	1/1/2002
Tank Status:	**Exempt from registration**
Red Tag Issue Date:	Not reported
Install Date:	1/1/1902
Green Tag Decal:	**Not reported**
Green Tag Issue Date:	**Not reported**
Green Tag Expire Date:	**Not reported**
Self Service Permit Inspection Date:	**Not reported**
Self Service Permit Expire Date:	**Not reported**
Fee Due:	Not reported

Tank Number:	7
Tank Capacity:	1000
Tank Substance:	Not reported
Last Used Date:	12/1/1973
OSFM First Notify Date:	1/1/1902
Tank Status:	**Exempt from registration**
Red Tag Issue Date:	Not reported
Install Date:	1/1/1902
Green Tag Decal:	**Not reported**
Green Tag Issue Date:	**Not reported**
Green Tag Expire Date:	**Not reported**
Self Service Permit Inspection Date:	**Not reported**
Self Service Permit Expire Date:	**Not reported**
Fee Due:	Not reported

---

143 **BULKOA INC** **LUST** **1000271640**
11861 S COTTAGE GROVE AVE **ILD000667154**
CHICAGO, IL 60628

LUST:

Incident Num:	971905
IL EPA Id:	0316515005
Product:	Gasoline, Deisel
IEMA Date:	10/07/1997
Project Manager:	Wallace
Project Manager Phone:	(217) 524-1283
Email:	Donna.Wallace@illinois.gov
PRP Name:	Bulkoa
PRP Contact:	Patrick Gaughan
PRP Address:	11861 South Cottage Grove
PRP City,St,Zip:	Chicago, IL 60628
PRP Phone:	7732642200
Site Classification:	HIGH
Section 57.5(g) Letter:	732
Date Section 57.5(g) Letter:	Not reported

Map ID	Site	Database(s)	EPA ID Number
	BULKOA INC (Continued)		**1000271640**

Non LUST Determination Letter: Not reported
20 Report Received: 10/20/1997
45 Report Received: 01/20/1998
NFA/NFR Letter: 04/08/2003
NFR Date Recorded: 07/28/2003

Map ID	Site	Database(s)	EPA ID Number
143	**CLEAN HARBORS ENV SERVICES** **11861 COTTAGE GROVE-BLDG 13** **CHICAGO, IL 60628**	**RCRA-SQG**	**1001487584** **ILR000065797**

RCRA-SQG:
Date form received by agency: 12/17/2007
Facility name: CLEAN HARBORS ENV SERVICES
Facility address: 11861 COTTAGE GROVE-BLDG 13
CHICAGO, IL 60628
EPA ID: ILR000065797
Contact: RON PFEIFER
Contact address: 11861 COTTAGE GROVE-BLDG 13
CHICAGO, IL 60628
Contact country: US
Contact telephone: (773) 468-1186
Contact email: Not reported
EPA Region: 05
Classification: Small Small Quantity Generator
Description: Handler: generates more than 100 and less than 1000 kg of hazardous waste during any calendar month and accumulates less than 6000 kg of hazardous waste at any time; or generates 100 kg or less of hazardous waste during any calendar month, and accumulates more than 1000 kg of hazardous waste at any time

Owner/Operator Summary:
Owner/operator name: MARLEY COOLING
Owner/operator address: 11861 COTTAGE GROVE/10
CHICAGO, IL 60620
Owner/operator country: Not reported
Owner/operator telephone: (773) 995-0611
Legal status: Private
Owner/Operator Type: Owner
Owner/Op start date: Not reported
Owner/Op end date: Not reported

Handler Activities Summary:
U.S. importer of hazardous waste: No
Mixed waste (haz. and radioactive): No
Recycler of hazardous waste: No
Transporter of hazardous waste: No
Treater, storer or disposer of HW: No
Underground injection activity: No
On-site burner exemption: No
Furnace exemption: No
Used oil fuel burner: No
Used oil processor: No
User oil refiner: No
Used oil fuel marketer to burner: No
Used oil Specification marketer: No
Used oil transfer facility: No
Used oil transporter: No

Map ID	Site	Database(s)	EPA ID Number

CLEAN HARBORS ENV SERVICES (Continued) **1001487584**

Historical Generators:
Date form received by agency: 07/19/1999
Facility name: CLEAN HARBORS ENV SERVICES
Site name: MARLEY COOLING
Classification: Small Quantity Generator

Hazardous Waste Summary:
Waste code: D001
Waste name: IGNITABLE HAZARDOUS WASTES ARE THOSE WASTES WHICH HAVE A FLASHPOINT OF LESS THAN 140 DEGREES FAHRENHEIT AS DETERMINED BY A PENSKY-MARTENS CLOSED CUP FLASH POINT TESTER. ANOTHER METHOD OF DETERMINING THE FLASH POINT OF A WASTE IS TO REVIEW THE MATERIAL SAFETY DATA SHEET, WHICH CAN BE OBTAINED FROM THE MANUFACTURER OR DISTRIBUTOR OF THE MATERIAL. LACQUER THINNER IS AN EXAMPLE OF A COMMONLY USED SOLVENT WHICH WOULD BE CONSIDERED AS IGNITABLE HAZARDOUS WASTE.

Violation Status: No violations found

---

148 **COMED-MANHOLE**
120TH ST & PRINCETON
CHICAGO, IL 60628
RCRA-SQG **1010317138**
ILR000142562

RCRA-SQG:
Date form received by agency: 03/01/2008
Facility name: COMED-MANHOLE
Facility address: 120TH ST & PRINCETON
CHICAGO, IL 60628
EPA ID: ILR000142562
Mailing address: THREE LINCOLN CTR 3RD FL
OAKBROOK TERRACE, IL 60181
Contact: NEENA HEMMADY
Contact address: Not reported
Not reported
Contact country: Not reported
Contact telephone: (630) 576-6724
Contact email: Not reported
EPA Region: 05
Classification: Small Small Quantity Generator
Description: Handler: generates more than 100 and less than 1000 kg of hazardous waste during any calendar month and accumulates less than 6000 kg of hazardous waste at any time; or generates 100 kg or less of hazardous waste during any calendar month, and accumulates more than 1000 kg of hazardous waste at any time

Owner/Operator Summary:
Owner/operator name: COMED
Owner/operator address: THREE LINCOLN CTR 3RD FL
OAKBROOK TERRACE, IL 60181
Owner/operator country: US
Owner/operator telephone: Not reported
Legal status: Private
Owner/Operator Type: Owner
Owner/Op start date: 01/01/1976
Owner/Op end date: Not reported

Owner/operator name: COM ED
Owner/operator address: THREE LINCOLN CTR 3RD FL

Map ID	Site	Database(s)	EPA ID Number

COMED-MANHOLE (Continued) **1010317138**

OAKBROOK TERRACE, IL 60181
Owner/operator country: US
Owner/operator telephone: Not reported
Legal status: Private
Owner/Operator Type: Operator
Owner/Op start date: 01/01/1976
Owner/Op end date: Not reported

Handler Activities Summary:
U.S. importer of hazardous waste: No
Mixed waste (haz. and radioactive): No
Recycler of hazardous waste: No
Transporter of hazardous waste: No
Treater, storer or disposer of HW: No
Underground injection activity: No
On-site burner exemption: No
Furnace exemption: No
Used oil fuel burner: No
Used oil processor: No
User oil refiner: No
Used oil fuel marketer to burner: No
Used oil Specification marketer: No
Used oil transfer facility: No
Used oil transporter: No

Historical Generators:
Date form received by agency: 03/01/2007
Facility name: COMED-MANHOLE
Site name: COMED
Classification: Conditionally Exempt Small Quantity Generator

Date form received by agency: 07/20/2006
Facility name: COMED-MANHOLE
Site name: COM ED
Classification: Large Quantity Generator

Violation Status: No violations found

---

151 **KEYWELL LLC** **RCRA-CESQG** **1004693217**
11900 COTTAGE GROVE AVE **ILD984804831**
CHICAGO, IL 60628

RCRA-CESQG:
Date form received by agency: 01/29/1996
Facility name: KEYWELL LLC
Facility address: 11900 COTTAGE GROVE AVE
CHICAGO, IL 60628
EPA ID: ILD984804831
Contact: RONALD GOSTEK
Contact address: 11900 COTTAGE GROVE AVE
CHICAGO, IL 60628
Contact country: US
Contact telephone: (312) 660-2060
Contact email: Not reported
EPA Region: 05
Classification: Conditionally Exempt Small Quantity Generator
Description: Handler: generates 100 kg or less of hazardous waste per calendar month, and accumulates 1000 kg or less of hazardous waste at any time;

Map ID	Site	Database(s)	EPA ID Number
	KEYWELL LLC (Continued)		**1004693217**

or generates 1 kg or less of acutely hazardous waste per calendar month, and accumulates at any time: 1 kg or less of acutely hazardous waste; or 100 kg or less of any residue or contaminated soil, waste or other debris resulting from the cleanup of a spill, into or on any land or water, of acutely hazardous waste; or generates 100 kg or less of any residue or contaminated soil, waste or other debris resulting from the cleanup of a spill, into or on any land or water, of acutely hazardous waste during any calendar month, and accumulates at any time: 1 kg or less of acutely hazardous waste; or 100 kg or less of any residue or contaminated soil, waste or other debris resulting from the cleanup of a spill, into or on any land or water, of acutely hazardous waste

Handler Activities Summary:

U.S. importer of hazardous waste:	No
Mixed waste (haz. and radioactive):	No
Recycler of hazardous waste:	No
Transporter of hazardous waste:	No
Treater, storer or disposer of HW:	No
Underground injection activity:	No
On-site burner exemption:	No
Furnace exemption:	No
Used oil fuel burner:	No
Used oil processor:	No
User oil refiner:	No
Used oil fuel marketer to burner:	No
Used oil Specification marketer:	No
Used oil transfer facility:	No
Used oil transporter:	No

Historical Generators:

Date form received by agency:	03/01/1992
Facility name:	KEYWELL LLC
Site name:	KEYWELL CORP
Classification:	Large Quantity Generator

Hazardous Waste Summary:

Waste code: D001

Waste name: IGNITABLE HAZARDOUS WASTES ARE THOSE WASTES WHICH HAVE A FLASHPOINT OF LESS THAN 140 DEGREES FAHRENHEIT AS DETERMINED BY A PENSKY-MARTENS CLOSED CUP FLASH POINT TESTER. ANOTHER METHOD OF DETERMINING THE FLASH POINT OF A WASTE IS TO REVIEW THE MATERIAL SAFETY DATA SHEET, WHICH CAN BE OBTAINED FROM THE MANUFACTURER OR DISTRIBUTOR OF THE MATERIAL. LACQUER THINNER IS AN EXAMPLE OF A COMMONLY USED SOLVENT WHICH WOULD BE CONSIDERED AS IGNITABLE HAZARDOUS WASTE.

Waste code: D002

Waste name: A WASTE WHICH HAS A PH OF LESS THAN 2 OR GREATER THAN 12.5 IS CONSIDERED TO BE A CORROSIVE HAZARDOUS WASTE. SODIUM HYDROXIDE, A CAUSTIC SOLUTION WITH A HIGH PH, IS OFTEN USED BY INDUSTRIES TO CLEAN OR DEGREASE PARTS. HYDROCHLORIC ACID, A SOLUTION WITH A LOW PH, IS USED BY MANY INDUSTRIES TO CLEAN METAL PARTS PRIOR TO PAINTING. WHEN THESE CAUSTIC OR ACID SOLUTIONS BECOME CONTAMINATED AND MUST BE DISPOSED, THE WASTE WOULD BE A CORROSIVE HAZARDOUS WASTE.

Violation Status: No violations found

Map ID	Site	Database(s)	EPA ID Number
151	**KEYWELL CO.** **11900 SOUTH COTTAGE GROVE AVE.** **CHICAGO, IL 60628**	**LUST** **SPILLS**	**S108045374** **N/A**

LUST:

Incident Num:	902351
IL EPA Id:	0316495035
Product:	Unleaded Gas
IEMA Date:	08/16/1990
Project Manager:	Rife
Project Manager Phone:	Not reported
Email:	Not reported
PRP Name:	Keywell Co.
PRP Contact:	Ron Gostek
PRP Address:	11900 South Cottage Grove Ave.
PRP City,St,Zip:	Chicago, IL 60628
PRP Phone:	Not reported
Site Classification:	Not reported
Section 57.5(g) Letter:	731
Date Section 57.5(g) Letter:	Not reported
Non LUST Determination Letter:	Not reported
20 Report Received:	02/29/1992
45 Report Received:	02/29/1992
NFA/NFR Letter:	**01/24/1996**
NFR Date Recorded:	Not reported

Incident Num:	942202
IL EPA Id:	0316495035
Product:	Deisel
IEMA Date:	09/26/1994
Project Manager:	Lowder
Project Manager Phone:	(217) 785-5734
Email:	Mike.Lowder@illinois.gov
PRP Name:	Keywell Corp.
PRP Contact:	Ron Gostek
PRP Address:	11900 South Cottage Grove Ave.
PRP City,St,Zip:	Chicago, IL 60628
PRP Phone:	Not reported
Site Classification:	Not reported
Section 57.5(g) Letter:	732
Date Section 57.5(g) Letter:	Not reported
Non LUST Determination Letter:	1994-11-01
20 Report Received:	Not reported
45 Report Received:	Not reported
NFA/NFR Letter:	**Not reported**
NFR Date Recorded:	Not reported

SPILLS:

Incident ID:	20040961
Incident Date:	07/09/2004
Date Received:	07/09/2004
Facility Address:	11900 COTTAGE GROVE
Facility City:	CHICAGO
PRP Name:	BIG O MOVERS AND STORAGE INC
AC:	Not reported

Map ID	Site	Database(s)	EPA ID Number
151	**S G KEYWELL CO** **11900 S COTTAGE GROVE AVE** **CHICAGO, IL 60628**	**UST**	**U001143038** **N/A**

UST:

Facility ID:	2012567
Facility Status:	CLOSED
Facility Type:	**NONE**
Owner Name:	S G Keywell Co
Owner Id:	U0013327
Owner Address:	11900 S Cottage Grove Ave
Owner City,St,Zip:	Chicago, IL 60628
Tank Number:	1
Tank Capacity:	2000
Tank Substance:	Gasoline
Last Used Date:	8/1/1990
OSFM First Notify Date:	4/23/1986
Tank Status:	**Removed**
Red Tag Issue Date:	Not reported
Install Date:	1/1/1971
Green Tag Decal:	**Not reported**
Green Tag Issue Date:	**Not reported**
Green Tag Expire Date:	**Not reported**
Self Service Permit Inspection Date:	**Not reported**
Self Service Permit Expire Date:	**Not reported**
Fee Due:	Not reported
Tank Number:	2
Tank Capacity:	2000
Tank Substance:	Gasoline
Last Used Date:	8/1/1990
OSFM First Notify Date:	4/23/1986
Tank Status:	**Removed**
Red Tag Issue Date:	Not reported
Install Date:	1/1/1975
Green Tag Decal:	**Not reported**
Green Tag Issue Date:	**Not reported**
Green Tag Expire Date:	**Not reported**
Self Service Permit Inspection Date:	**Not reported**
Self Service Permit Expire Date:	**Not reported**
Fee Due:	Not reported

158	**TRI CITY TANK WASH** **11901 S COTTAGE GROVE** **CHICAGO, IL 60628**	**UST**	**U001143228** **N/A**

UST:

Facility ID:	2014827
Facility Status:	INACTIVE
Facility Type:	**NONE**
Owner Name:	Tri City Tank Wash
Owner Id:	U0015198
Owner Address:	11901 S Cottage Grove
Owner City,St,Zip:	Chicago, IL 60628
Tank Number:	1
Tank Capacity:	99
Tank Substance:	Not reported

Map ID	Site	Database(s)	EPA ID Number

TRI CITY TANK WASH (Continued) **U001143228**

Last Used Date:	Not reported
OSFM First Notify Date:	4/15/1986
Tank Status:	**Out of service**
Red Tag Issue Date:	Not reported
Install Date:	Not reported
Green Tag Decal:	**Not reported**
Green Tag Issue Date:	**Not reported**
Green Tag Expire Date:	**Not reported**
Self Service Permit Inspection Date:	**Not reported**
Self Service Permit Expire Date:	**Not reported**
Fee Due:	Not reported

Tank Number:	2
Tank Capacity:	99
Tank Substance:	Not reported
Last Used Date:	Not reported
OSFM First Notify Date:	4/15/1986
Tank Status:	**Out of service**
Red Tag Issue Date:	Not reported
Install Date:	Not reported
Green Tag Decal:	**Not reported**
Green Tag Issue Date:	**Not reported**
Green Tag Expire Date:	**Not reported**
Self Service Permit Inspection Date:	**Not reported**
Self Service Permit Expire Date:	**Not reported**
Fee Due:	Not reported

Tank Number:	3
Tank Capacity:	99
Tank Substance:	Not reported
Last Used Date:	Not reported
OSFM First Notify Date:	4/15/1986
Tank Status:	**Out of service**
Red Tag Issue Date:	Not reported
Install Date:	Not reported
Green Tag Decal:	**Not reported**
Green Tag Issue Date:	**Not reported**
Green Tag Expire Date:	**Not reported**
Self Service Permit Inspection Date:	**Not reported**
Self Service Permit Expire Date:	**Not reported**
Fee Due:	Not reported

---

162 **SPILLS** **S111877539**
11900 S COTTAGE GROVE AVE **N/A**
CHICAGO, IL

SPILLS:

Incident ID:	19902351
Incident Date:	Not reported
Date Received:	08/17/1990
Facility Address:	11900 S COTTAGE GROVE AVE
Facility City:	CHICAGO
PRP Name:	SAMUEL G. KEYWELL CO.
AC:	Not reported

Map ID	Site	Database(s)	EPA ID Number
169	**12300 S MICHIGAN AVE** **CHICAGO, IL**	**SPILLS**	**S111879154** **N/A**

SPILLS:

Incident ID:	19910147
Incident Date:	Not reported
Date Received:	01/16/1991
Facility Address:	12300 S MICHIGAN AVE
Facility City:	CHICAGO
PRP Name:	BANK OF COMMERCE & INDUSTRY
AC:	Not reported

169	**BANK OF COMMERCE & INDUSTRY** **12300 S MICHIGAN AVE** **CHICAGO, IL 60631**	**UST**	**U001142019** **N/A**

UST:

Facility ID:	2026423
Facility Status:	CLOSED
Facility Type:	**NONE**
Owner Name:	Bank Of Commerce & Industry
Owner Id:	U0001126
Owner Address:	6100 N Nw Hwy
Owner City,St,Zip:	Chicago, IL 60631
Tank Number:	1
Tank Capacity:	8000
Tank Substance:	Gasoline
Last Used Date:	1/1/1980
OSFM First Notify Date:	10/29/1990
Tank Status:	**Removed**
Red Tag Issue Date:	Not reported
Install Date:	Not reported
Green Tag Decal:	**Not reported**
Green Tag Issue Date:	**Not reported**
Green Tag Expire Date:	**Not reported**
Self Service Permit Inspection Date:	**Not reported**
Self Service Permit Expire Date:	**Not reported**
Fee Due:	Not reported
Tank Number:	2
Tank Capacity:	3000
Tank Substance:	Gasoline
Last Used Date:	1/1/1980
OSFM First Notify Date:	10/29/1990
Tank Status:	**Removed**
Red Tag Issue Date:	Not reported
Install Date:	Not reported
Green Tag Decal:	**Not reported**
Green Tag Issue Date:	**Not reported**
Green Tag Expire Date:	**Not reported**
Self Service Permit Inspection Date:	**Not reported**
Self Service Permit Expire Date:	**Not reported**
Fee Due:	Not reported
Tank Number:	3
Tank Capacity:	3000

Map ID	Site	Database(s)	EPA ID Number

BANK OF COMMERCE & INDUSTRY (Continued) **U001142019**

Tank Substance:	Gasoline
Last Used Date:	1/1/1980
OSFM First Notify Date:	10/29/1990
Tank Status:	**Removed**
Red Tag Issue Date:	Not reported
Install Date:	Not reported
Green Tag Decal:	**Not reported**
Green Tag Issue Date:	**Not reported**
Green Tag Expire Date:	**Not reported**
Self Service Permit Inspection Date:	**Not reported**
Self Service Permit Expire Date:	**Not reported**
Fee Due:	Not reported

---

169 **BANK OF COMMERCE AND IND** **LUST** **1000462986**
12300 S MICHIGAN AVE **ILD984812545**
CHICAGO, IL 60628

LUST:

Incident Num:	910147
IL EPA Id:	0316495037
Product:	Gasoline
IEMA Date:	01/16/1991
Project Manager:	Lowder
Project Manager Phone:	(217) 785-5734
Email:	Mike.Lowder@illinois.gov
PRP Name:	Bank of Commerce & Industry
PRP Contact:	Donald Houder
PRP Address:	6100 North Northwest Hwy.
PRP City,St,Zip:	Chicago, IL 60631
PRP Phone:	Not reported
Site Classification:	Not reported
Section 57.5(g) Letter:	731
Date Section 57.5(g) Letter:	Not reported
Non LUST Determination Letter:	Not reported
20 Report Received:	02/29/1992
45 Report Received:	02/29/1992
NFA/NFR Letter:	**07/12/1991**
NFR Date Recorded:	Not reported

---

170 **METRA KYD YARD** **UST** **U001629890**
12301 S INDIANA AVE **N/A**
CHICAGO, IL 60628

UST:

Facility ID:	2032641
Facility Status:	ACTIVE
Facility Type:	**COUNTY**
Owner Name:	Metra Ne Il Regional Rr Corp
Owner Id:	U0010172
Owner Address:	547 W Jackson Blvd
Owner City,St,Zip:	Chicago, IL 60661
Tank Number:	1
Tank Capacity:	10000
Tank Substance:	Gasoline
Last Used Date:	Not reported

Map ID	Site	Database(s)	EPA ID Number
	METRA KYD YARD (Continued)		**U001629890**

OSFM First Notify Date:	10/18/1993
Tank Status:	**Currently in use**
Red Tag Issue Date:	12/3/2009
Install Date:	9/25/1992
Green Tag Decal:	**M006112**
Green Tag Issue Date:	**6/7/2011**
Green Tag Expire Date:	**12/31/2013**
Self Service Permit Inspection Date:	**Not reported**
Self Service Permit Expire Date:	**Not reported**
Fee Due:	$0.00

Tank Number:	2
Tank Capacity:	10000
Tank Substance:	Diesel Fuel
Last Used Date:	Not reported
OSFM First Notify Date:	10/18/1993
Tank Status:	**Currently in use**
Red Tag Issue Date:	12/3/2009
Install Date:	9/25/1992
Green Tag Decal:	**M006112**
Green Tag Issue Date:	**6/7/2011**
Green Tag Expire Date:	**12/31/2013**
Self Service Permit Inspection Date:	**Not reported**
Self Service Permit Expire Date:	**Not reported**
Fee Due:	$0.00

170	**METRA** **12301 S INDIANA AVE** **CHICAGO, IL 60628**	**RCRA-SQG**	**1001024735** **ILR000007096**

RCRA-SQG:

Date form received by agency:	03/01/2008
Facility name:	METRA
Facility address:	12301 S INDIANA AVE CHICAGO, IL 60628
EPA ID:	ILR000007096
Mailing address:	547 W JACKSON CHICAGO, IL 60661
Contact:	RONALD COUPET
Contact address:	Not reported Not reported
Contact country:	Not reported
Contact telephone:	(312) 322-6907
Contact email:	Not reported
EPA Region:	05
Land type:	Other land type
Classification:	Small Small Quantity Generator
Description:	Handler: generates more than 100 and less than 1000 kg of hazardous waste during any calendar month and accumulates less than 6000 kg of hazardous waste at any time; or generates 100 kg or less of hazardous waste during any calendar month, and accumulates more than 1000 kg of hazardous waste at any time

Owner/Operator Summary:

Owner/operator name:	METRA
Owner/operator address:	547 W JACKSON 4 EAST

Map ID	Site	Database(s)	EPA ID Number

METRA (Continued) **1001024735**

	CHICAGO, IL 60661
Owner/operator country:	US
Owner/operator telephone:	Not reported
Legal status:	Other
Owner/Operator Type:	Operator
Owner/Op start date:	06/01/1974
Owner/Op end date:	Not reported

Owner/operator name:	METRA
Owner/operator address:	547 W JACKSON 4 EAST
	CHICAGO, IL 60661
Owner/operator country:	US
Owner/operator telephone:	Not reported
Legal status:	Other
Owner/Operator Type:	Owner
Owner/Op start date:	06/01/1974
Owner/Op end date:	Not reported

Owner/operator name:	REGIONAL COMMUTER RR CORP
Owner/operator address:	547 W JACKSON BLVD
	CHICAGO, IL 60661
Owner/operator country:	US
Owner/operator telephone:	(312) 322-6900
Legal status:	Private
Owner/Operator Type:	Owner
Owner/Op start date:	01/01/1974
Owner/Op end date:	Not reported

Owner/operator name:	REGIONAL COMMUTER RR CORP
Owner/operator address:	547 W JACKSON BLVD
	CHICAGO, IL 60661
Owner/operator country:	US
Owner/operator telephone:	(312) 322-6900
Legal status:	Private
Owner/Operator Type:	Operator
Owner/Op start date:	01/01/1974
Owner/Op end date:	Not reported

Handler Activities Summary:

U.S. importer of hazardous waste:	No
Mixed waste (haz. and radioactive):	No
Recycler of hazardous waste:	No
Transporter of hazardous waste:	No
Treater, storer or disposer of HW:	No
Underground injection activity:	No
On-site burner exemption:	No
Furnace exemption:	No
Used oil fuel burner:	No
Used oil processor:	No
User oil refiner:	No
Used oil fuel marketer to burner:	No
Used oil Specification marketer:	No
Used oil transfer facility:	No
Used oil transporter:	No

Historical Generators:

Map ID	Site	Database(s)	EPA ID Number

METRA (Continued) **1001024735**

Date form received by agency: 05/02/2007
Facility name: METRA
Site name: METRA KYD
Classification: Large Quantity Generator

Date form received by agency: 03/01/2007
Facility name: METRA
Classification: Small Quantity Generator

Date form received by agency: 02/23/2007
Facility name: METRA
Site name: METRA KYD
Classification: Large Quantity Generator

Date form received by agency: 07/21/1995
Facility name: METRA
Site name: METRA RR KENSINGTON YARD
Classification: Small Quantity Generator

Hazardous Waste Summary:
Waste code: D001
Waste name: IGNITABLE HAZARDOUS WASTES ARE THOSE WASTES WHICH HAVE A FLASHPOINT OF LESS THAN 140 DEGREES FAHRENHEIT AS DETERMINED BY A PENSKY-MARTENS CLOSED CUP FLASH POINT TESTER. ANOTHER METHOD OF DETERMINING THE FLASH POINT OF A WASTE IS TO REVIEW THE MATERIAL SAFETY DATA SHEET, WHICH CAN BE OBTAINED FROM THE MANUFACTURER OR DISTRIBUTOR OF THE MATERIAL. LACQUER THINNER IS AN EXAMPLE OF A COMMONLY USED SOLVENT WHICH WOULD BE CONSIDERED AS IGNITABLE HAZARDOUS WASTE.

Waste code: D005
Waste name: BARIUM

Waste code: D008
Waste name: LEAD

Waste code: D009
Waste name: MERCURY

Waste code: D018
Waste name: BENZENE

Waste code: D035
Waste name: METHYL ETHYL KETONE

Waste code: D039
Waste name: TETRACHLOROETHYLENE

Violation Status: No violations found

Evaluation Action Summary:
Evaluation date: 02/09/2007
Evaluation: COMPLIANCE EVALUATION INSPECTION ON-SITE
Area of violation: Not reported
Date achieved compliance: Not reported
Evaluation lead agency: State

Map ID	Site	Database(s)	EPA ID Number
171	**GOMPERS SCH** **12302 S STATE** **CHICAGO, IL 60609**	**RCRA-SQG**	**1001116634** **ILR000026591**

RCRA-SQG:

Date form received by agency:	08/30/1996
Facility name:	GOMPERS SCH
Facility address:	12302 S STATE CHICAGO, IL 60609
EPA ID:	ILR000026591
Mailing address:	1819 W PERSHING RD 6W N CHICAGO, IL 60609
Contact:	DIANE GRISSET
Contact address:	1819 W PERSHING RD 6W N CHICAGO, IL 60609
Contact country:	US
Contact telephone:	(312) 535-5475
Contact email:	Not reported
EPA Region:	05
Classification:	Small Small Quantity Generator
Description:	Handler: generates more than 100 and less than 1000 kg of hazardous waste during any calendar month and accumulates less than 6000 kg of hazardous waste at any time; or generates 100 kg or less of hazardous waste during any calendar month, and accumulates more than 1000 kg of hazardous waste at any time

Owner/Operator Summary:

Owner/operator name:	CHICAGO PUBLIC SCHS
Owner/operator address:	1819 W PERSHING RD 6W N CHICAGO, IL 60609
Owner/operator country:	Not reported
Owner/operator telephone:	(312) 535-7039
Legal status:	District
Owner/Operator Type:	Owner
Owner/Op start date:	Not reported
Owner/Op end date:	Not reported

Handler Activities Summary:

U.S. importer of hazardous waste:	No
Mixed waste (haz. and radioactive):	No
Recycler of hazardous waste:	No
Transporter of hazardous waste:	No
Treater, storer or disposer of HW:	No
Underground injection activity:	No
On-site burner exemption:	No
Furnace exemption:	No
Used oil fuel burner:	No
Used oil processor:	No
User oil refiner:	No
Used oil fuel marketer to burner:	No
Used oil Specification marketer:	No
Used oil transfer facility:	No
Used oil transporter:	No

Hazardous Waste Summary:

Waste code:	D008
Waste name:	LEAD

Map ID	Site	Database(s)	EPA ID Number
	GOMPERS SCH (Continued)		**1001116634**

Violation Status: No violations found

---

174 **KYD 124TH ST SHOP** **UST** **U000791903**
12357 S INDIANA AVE **N/A**
CHICAGO, IL 60628

UST:

Facility ID:	2026259
Facility Status:	CLOSED
Facility Type:	**NONE**
Owner Name:	Metra
Owner Id:	U0011093
Owner Address:	547 West Jackson Boulevard
Owner City,St,Zip:	Chicago, IL 60661
Tank Number:	1
Tank Capacity:	250
Tank Substance:	Lube Oil
Last Used Date:	6/1/1975
OSFM First Notify Date:	7/27/1990
Tank Status:	**Removed**
Red Tag Issue Date:	Not reported
Install Date:	Not reported
Green Tag Decal:	**Not reported**
Green Tag Issue Date:	**Not reported**
Green Tag Expire Date:	**Not reported**
Self Service Permit Inspection Date:	**Not reported**
Self Service Permit Expire Date:	**Not reported**
Fee Due:	No

---

175 **METROPOLITAN WATER RECLAMATION DIST.** **UST** **U003668649**
129 EAST 124TH PLACE **N/A**
CHICAGO, IL 60628

UST:

Facility ID:	2038782
Facility Status:	EXEMPT
Facility Type:	**NONE**
Owner Name:	Metropolitan-Water Reclamation Dist.
Owner Id:	U0028605
Owner Address:	100 East Erie
Owner City,St,Zip:	Chicago, IL 60611
Tank Number:	1
Tank Capacity:	13000
Tank Substance:	Heating Oil
Last Used Date:	12/31/1973
OSFM First Notify Date:	Not reported
Tank Status:	**Exempt from registration**
Red Tag Issue Date:	Not reported
Install Date:	Not reported
Green Tag Decal:	**Not reported**
Green Tag Issue Date:	**Not reported**
Green Tag Expire Date:	**Not reported**
Self Service Permit Inspection Date:	**Not reported**
Self Service Permit Expire Date:	**Not reported**
Fee Due:	$0.00

Map ID	Site	Database(s)	EPA ID Number

METROPOLITAN WATER RECLAMATION DIST. (Continued) **U003668649**

Tank Number:	2
Tank Capacity:	13000
Tank Substance:	Heating Oil
Last Used Date:	12/31/1973
OSFM First Notify Date:	Not reported
Tank Status:	**Exempt from registration**
Red Tag Issue Date:	Not reported
Install Date:	Not reported
Green Tag Decal:	**Not reported**
Green Tag Issue Date:	**Not reported**
Green Tag Expire Date:	**Not reported**
Self Service Permit Inspection Date:	**Not reported**
Self Service Permit Expire Date:	**Not reported**
Fee Due:	$0.00

Tank Number:	3
Tank Capacity:	13000
Tank Substance:	Heating Oil
Last Used Date:	12/31/1973
OSFM First Notify Date:	Not reported
Tank Status:	**Exempt from registration**
Red Tag Issue Date:	Not reported
Install Date:	Not reported
Green Tag Decal:	**Not reported**
Green Tag Issue Date:	**Not reported**
Green Tag Expire Date:	**Not reported**
Self Service Permit Inspection Date:	**Not reported**
Self Service Permit Expire Date:	**Not reported**
Fee Due:	$0.00

Tank Number:	4
Tank Capacity:	13000
Tank Substance:	Heating Oil
Last Used Date:	12/31/1973
OSFM First Notify Date:	Not reported
Tank Status:	**Exempt from registration**
Red Tag Issue Date:	Not reported
Install Date:	Not reported
Green Tag Decal:	**Not reported**
Green Tag Issue Date:	**Not reported**
Green Tag Expire Date:	**Not reported**
Self Service Permit Inspection Date:	**Not reported**
Self Service Permit Expire Date:	**Not reported**
Fee Due:	$0.00

---

175 **MWRD-125TH PUMPING STATION** **UST** **U003668651**
129 E. 124TH PLACE **N/A**
CHICAGO, IL 60628

UST:

Facility ID:	2038784
Facility Status:	EXEMPT
Facility Type:	**NONE**
Owner Name:	Metropolitan Water Reclamation Dist.
Owner Id:	U0028606
Owner Address:	100 East Erie

Map ID	Site	Database(s)	EPA ID Number

MWRD-125TH PUMPING STATION (Continued) **U003668651**

Owner City,St,Zip:	Chicago, IL 60611
Tank Number:	1
Tank Capacity:	320
Tank Substance:	Kerosene
Last Used Date:	12/31/1973
OSFM First Notify Date:	Not reported
Tank Status:	**Exempt from registration**
Red Tag Issue Date:	Not reported
Install Date:	Not reported
Green Tag Decal:	**Not reported**
Green Tag Issue Date:	**Not reported**
Green Tag Expire Date:	**Not reported**
Self Service Permit Inspection Date:	**Not reported**
Self Service Permit Expire Date:	**Not reported**
Fee Due:	$0.00

---

176 **OWENS JESSE COMMUNITY ACADEMY** **RCRA-CESQG** **1004696856**
12450 S STATE ST **ILR000059196**
CHICAGO, IL 60628

RCRA-CESQG:

Date form received by agency:	12/14/1998
Facility name:	OWENS JESSE COMMUNITY ACADEMY
Facility address:	12450 S STATE ST CHICAGO, IL 60628
EPA ID:	ILR000059196
Mailing address:	8501 W 191ST ST BOX 10 MOKENA, IL 60448
Contact:	THOMAS CONNELLY
Contact address:	8501 W 191ST ST BOX 10 MOKENA, IL 60448
Contact country:	US
Contact telephone:	(708) 923-0202
Contact email:	Not reported
EPA Region:	05
Classification:	Conditionally Exempt Small Quantity Generator
Description:	Handler: generates 100 kg or less of hazardous waste per calendar month, and accumulates 1000 kg or less of hazardous waste at any time; or generates 1 kg or less of acutely hazardous waste per calendar month, and accumulates at any time: 1 kg or less of acutely hazardous waste; or 100 kg or less of any residue or contaminated soil, waste or other debris resulting from the cleanup of a spill, into or on any land or water, of acutely hazardous waste; or generates 100 kg or less of any residue or contaminated soil, waste or other debris resulting from the cleanup of a spill, into or on any land or water, of acutely hazardous waste during any calendar month, and accumulates at any time: 1 kg or less of acutely hazardous waste; or 100 kg or less of any residue or contaminated soil, waste or other debris resulting from the cleanup of a spill, into or on any land or water, of acutely hazardous waste

Owner/Operator Summary:

Owner/operator name:	CHGO PUBLIC SCHOOLS
Owner/operator address:	1819 W PERSHING RD 6WW CHICAGO, IL 60609
Owner/operator country:	Not reported

Map ID	Site	Database(s)	EPA ID Number

OWENS JESSE COMMUNITY ACADEMY (Continued) **1004696856**

Owner/operator telephone: (773) 535-7038
Legal status: District
Owner/Operator Type: Owner
Owner/Op start date: Not reported
Owner/Op end date: Not reported

Handler Activities Summary:
U.S. importer of hazardous waste: No
Mixed waste (haz. and radioactive): No
Recycler of hazardous waste: No
Transporter of hazardous waste: No
Treater, storer or disposer of HW: No
Underground injection activity: No
On-site burner exemption: No
Furnace exemption: No
Used oil fuel burner: No
Used oil processor: No
User oil refiner: No
Used oil fuel marketer to burner: No
Used oil Specification marketer: No
Used oil transfer facility: No
Used oil transporter: No

Hazardous Waste Summary:
Waste code: D006
Waste name: CADMIUM

Waste code: D008
Waste name: LEAD

Waste code: D009
Waste name: MERCURY

Violation Status: No violations found

---

181 **ERNS** **2000541927**
25 EAST 126TH STREET **N/A**
CHICAGO, IL 60628

Click this hyperlink while viewing on your computer to access additional ERNS detail in the EDR Site Report.

---

183 **COM ED** **RCRA-SQG** **1009217017**
48 E 127TH ST **ILR000140020**
CHICAGO, IL 60628

RCRA-SQG:
Date form received by agency: 02/08/2006
Facility name: COM ED
Facility address: 48 E 127TH ST
CHICAGO, IL 60628
EPA ID: ILR000140020
Mailing address: 3 LINCOLN CTR 3RD FLR
OAK BROOK, IL 60181

Map ID	Site	Database(s)	EPA ID Number

COM ED (Continued) **1009217017**

Contact:	NEENA HEMMADY
Contact address:	Not reported Not reported
Contact country:	Not reported
Contact telephone:	(630) 576-6724
Contact email:	Not reported
EPA Region:	05
Classification:	Small Small Quantity Generator
Description:	Handler: generates more than 100 and less than 1000 kg of hazardous waste during any calendar month and accumulates less than 6000 kg of hazardous waste at any time; or generates 100 kg or less of hazardous waste during any calendar month, and accumulates more than 1000 kg of hazardous waste at any time

Owner/Operator Summary:

Owner/operator name:	COM ED
Owner/operator address:	Not reported Not reported
Owner/operator country:	US
Owner/operator telephone:	Not reported
Legal status:	Private
Owner/Operator Type:	Owner
Owner/Op start date:	02/08/2006
Owner/Op end date:	Not reported

Owner/operator name:	COM ED
Owner/operator address:	Not reported Not reported
Owner/operator country:	US
Owner/operator telephone:	Not reported
Legal status:	Private
Owner/Operator Type:	Operator
Owner/Op start date:	02/08/2006
Owner/Op end date:	Not reported

Handler Activities Summary:

U.S. importer of hazardous waste:	No
Mixed waste (haz. and radioactive):	No
Recycler of hazardous waste:	No
Transporter of hazardous waste:	No
Treater, storer or disposer of HW:	No
Underground injection activity:	No
On-site burner exemption:	No
Furnace exemption:	No
Used oil fuel burner:	No
Used oil processor:	No
User oil refiner:	No
Used oil fuel marketer to burner:	No
Used oil Specification marketer:	No
Used oil transfer facility:	No
Used oil transporter:	No

Hazardous Waste Summary:

Waste code:	D008
Waste name:	LEAD

Map ID	Site	Database(s)	EPA ID Number
	COM ED (Continued)		**1009217017**
	Violation Status: No violations found		
184	**26 E 127TH ST** **CHICAGO, IL**	**SPILLS**	**S111908134** **N/A**

SPILLS:

Incident ID:	20001824
Incident Date:	Not reported
Date Received:	09/25/2000
Facility Address:	26 E 127TH ST
Facility City:	CHICAGO
PRP Name:	PROGRESSIVE BAPTIST CHURCH
AC:	Not reported

184	**PROGRESSIVE BAPTIST CHURCH** **26 E 127TH ST** **CHICAGO, IL 60628**	**UST**	**U003762917** **N/A**

UST:

Facility ID:	2040115
Facility Status:	EXEMPT
Facility Type:	**NONE**
Owner Name:	John Digby Jr
Owner Id:	U0029777
Owner Address:	10622 S Eberhart Ave
Owner City,St,Zip:	Chicago, IL 60628
Tank Number:	1
Tank Capacity:	500
Tank Substance:	Heating Oil
Last Used Date:	1/1/1970
OSFM First Notify Date:	10/19/2000
Tank Status:	**Exempt from registration**
Red Tag Issue Date:	Not reported
Install Date:	Not reported
Green Tag Decal:	**Not reported**
Green Tag Issue Date:	**Not reported**
Green Tag Expire Date:	**Not reported**
Self Service Permit Inspection Date:	**Not reported**
Self Service Permit Expire Date:	**Not reported**
Fee Due:	Not reported

184	**PROGRESSIVE BAPTIST CHURCH** **26 EAST 127TH ST.** **CHICAGO, IL 60628**	**LUST**	**S104792803** **N/A**

LUST:

Incident Num:	20001824
IL EPA Id:	0316495133
Product:	Other Petro
IEMA Date:	09/26/2000
Project Manager:	Tucka
Project Manager Phone:	(217) 782-6762
Email:	Not reported
PRP Name:	Progressive Baptist Church

Map ID	Site	Database(s)	EPA ID Number
	PROGRESSIVE BAPTIST CHURCH (Continued)		**S104792803**

PRP Contact:	Rev. J.D. Digby Jr.
PRP Address:	735 East 134th St.
PRP City,St,Zip:	Chicago, IL 60627
PRP Phone:	7739288889
Site Classification:	Not reported
Section 57.5(g) Letter:	732
Date Section 57.5(g) Letter:	04/09/2001
Non LUST Determination Letter:	Not reported
20 Report Received:	Not reported
45 Report Received:	Not reported
NFA/NFR Letter:	**Not reported**
NFR Date Recorded:	Not reported

185	**COMMUNITY GAS** **150 W. 127TH STREET** **CHICAGO, IL 60628**	**UST**	**U000173441** **N/A**

UST:

Facility ID:	2025044
Facility Status:	ACTIVE
Facility Type:	**SELF-SERVICE STATION**
Owner Name:	M & R Sahloul
Owner Id:	U0033772
Owner Address:	150 S. 127th Street
Owner City,St,Zip:	Chicago, IL 60618

Tank Number:	1
Tank Capacity:	6000
Tank Substance:	Diesel Fuel
Last Used Date:	Not reported
OSFM First Notify Date:	3/10/1989
Tank Status:	**Currently in use**
Red Tag Issue Date:	Not reported
Install Date:	1/1/1985
Green Tag Decal:	**L003565**
Green Tag Issue Date:	**7/27/2010**
Green Tag Expire Date:	**12/31/2012**
Self Service Permit Inspection Date:	**Not reported**
Self Service Permit Expire Date:	**Not reported**
Fee Due:	$0.00

Tank Number:	2
Tank Capacity:	2000
Tank Substance:	Kerosene
Last Used Date:	Not reported
OSFM First Notify Date:	3/10/1989
Tank Status:	**Currently in use**
Red Tag Issue Date:	Not reported
Install Date:	1/1/1985
Green Tag Decal:	**L003565**
Green Tag Issue Date:	**7/27/2010**
Green Tag Expire Date:	**12/31/2012**
Self Service Permit Inspection Date:	**Not reported**
Self Service Permit Expire Date:	**Not reported**
Fee Due:	$0.00

Map ID	Site	Database(s)	EPA ID Number

COMMUNITY GAS (Continued) **U000173441**

Tank Number:	3
Tank Capacity:	7500
Tank Substance:	Gasoline
Last Used Date:	7/1/2003
OSFM First Notify Date:	3/10/1989
Tank Status:	**Removed**
Red Tag Issue Date:	Not reported
Install Date:	Not reported
Green Tag Decal:	**L003565**
Green Tag Issue Date:	**7/27/2010**
Green Tag Expire Date:	**12/31/2012**
Self Service Permit Inspection Date:	**Not reported**
Self Service Permit Expire Date:	**Not reported**
Fee Due:	$0.00

Tank Number:	4
Tank Capacity:	6000
Tank Substance:	Gasoline
Last Used Date:	Not reported
OSFM First Notify Date:	3/10/1989
Tank Status:	**Currently in use**
Red Tag Issue Date:	Not reported
Install Date:	1/1/1985
Green Tag Decal:	**L003565**
Green Tag Issue Date:	**7/27/2010**
Green Tag Expire Date:	**12/31/2012**
Self Service Permit Inspection Date:	**Not reported**
Self Service Permit Expire Date:	**Not reported**
Fee Due:	$0.00

Tank Number:	5
Tank Capacity:	7500
Tank Substance:	Gasoline
Last Used Date:	Not reported
OSFM First Notify Date:	3/10/1989
Tank Status:	**Currently in use**
Red Tag Issue Date:	Not reported
Install Date:	Not reported
Green Tag Decal:	**L003565**
Green Tag Issue Date:	**7/27/2010**
Green Tag Expire Date:	**12/31/2012**
Self Service Permit Inspection Date:	**Not reported**
Self Service Permit Expire Date:	**Not reported**
Fee Due:	$0.00

---

187 **BLUE ISLAND CITGO** **UST** **U003152164**
3196 WEST 127TH STREET **N/A**
BLUE ISLAND, IL 60407

UST:

Facility ID:	2035464
Facility Status:	ACTIVE
Facility Type:	**SELF-SERVICE STATION**
Owner Name:	Madji Darwish
Owner Id:	U0025277
Owner Address:	3196 West 127Th Street

Map ID	Site	Database(s)	EPA ID Number

BLUE ISLAND CITGO (Continued) **U003152164**

Owner City,St,Zip: Blue Island, IL 60407

Tank Number: 1
Tank Capacity: 15000
Tank Substance: Gasoline
Last Used Date: Not reported
OSFM First Notify Date: 8/6/1998
Tank Status: Currently in use
Red Tag Issue Date: Not reported
Install Date: 4/8/1997
Green Tag Decal: L001285
Green Tag Issue Date: 5/18/2010
Green Tag Expire Date: 12/31/2012
Self Service Permit Inspection Date: 5/18/2010
Self Service Permit Expire Date: 12/31/2012
Fee Due: $0.00

Tank Number: 2
Tank Capacity: 10000
Tank Substance: Gasoline
Last Used Date: Not reported
OSFM First Notify Date: 8/6/1998
Tank Status: Currently in use
Red Tag Issue Date: Not reported
Install Date: 4/8/1997
Green Tag Decal: L001285
Green Tag Issue Date: 5/18/2010
Green Tag Expire Date: 12/31/2012
Self Service Permit Inspection Date: 5/18/2010
Self Service Permit Expire Date: 12/31/2012
Fee Due: $0.00

---

187 **AIR PRODUCTS & CHEMICALS INC** **UST** **U001141824**
12721 WENTWORTH AVE **N/A**
CHICAGO, IL 60628

UST:
Facility ID: 2020533
Facility Status: CLOSED
Facility Type: INDUSTRIAL / MANUFACTURING
Owner Name: Air Products And Chemical Inc
Owner Id: U0026451
Owner Address: Po Box 538
Owner City,St,Zip: Allentown, PA 18105

Tank Number: 1
Tank Capacity: 10000
Tank Substance: Diesel Fuel
Last Used Date: 9/22/1997
OSFM First Notify Date: 5/19/1987
Tank Status: Removed
Red Tag Issue Date: Not reported
Install Date: Not reported
Green Tag Decal: Not reported
Green Tag Issue Date: Not reported
Green Tag Expire Date: Not reported
Self Service Permit Inspection Date: Not reported

Map ID	Site	Database(s)	EPA ID Number
	AIR PRODUCTS & CHEMICALS INC (Continued)		**U001141824**

Self Service Permit Expire Date: **Not reported**
Fee Due: Not reported

Map ID	Site	Database(s)	EPA ID Number
187	**AIRGAS SPECIALTY GASES** **12722 S WENTWORTH AVE** **CHICAGO, IL 60628**	**RCRA-CESQG**	**1000128672** **ILD097167860**

RCRA-CESQG:

Date form received by agency:	03/12/2009
Facility name:	AIRGAS SPECIALTY GASES
Facility address:	12722 S WENTWORTH AVE CHICAGO, IL 60628
EPA ID:	ILD097167860
Contact:	CURT STEWART
Contact address:	Not reported Not reported
Contact country:	Not reported
Contact telephone:	(773) 785-3000
Telephone ext.:	15
Contact email:	CURTIS.STEWART@AIRGAS.COM
EPA Region:	05
Land type:	Private
Classification:	Conditionally Exempt Small Quantity Generator
Description:	Handler: generates 100 kg or less of hazardous waste per calendar month, and accumulates 1000 kg or less of hazardous waste at any time; or generates 1 kg or less of acutely hazardous waste per calendar month, and accumulates at any time: 1 kg or less of acutely hazardous waste; or 100 kg or less of any residue or contaminated soil, waste or other debris resulting from the cleanup of a spill, into or on any land or water, of acutely hazardous waste; or generates 100 kg or less of any residue or contaminated soil, waste or other debris resulting from the cleanup of a spill, into or on any land or water, of acutely hazardous waste during any calendar month, and accumulates at any time: 1 kg or less of acutely hazardous waste; or 100 kg or less of any residue or contaminated soil, waste or other debris resulting from the cleanup of a spill, into or on any land or water, of acutely hazardous waste

Owner/Operator Summary:

Owner/operator name:	AIRGAS INC
Owner/operator address:	6340 SUGARLOAF PKWY STE 300 DULUTH, GA 30097
Owner/operator country:	US
Owner/operator telephone:	Not reported
Legal status:	Private
Owner/Operator Type:	Owner
Owner/Op start date:	03/01/2002
Owner/Op end date:	Not reported
Owner/operator name:	CURT STEWART
Owner/operator address:	6340 SUGARLOAF PKWY STE 300 DULUTH, GA 30097
Owner/operator country:	US
Owner/operator telephone:	Not reported
Legal status:	Private
Owner/Operator Type:	Operator
Owner/Op start date:	03/01/2002

Map ID	Site	Database(s)	EPA ID Number

AIRGAS SPECIALTY GASES (Continued) **1000128672**

Owner/Op end date: Not reported

Handler Activities Summary:

U.S. importer of hazardous waste:	No
Mixed waste (haz. and radioactive):	No
Recycler of hazardous waste:	No
Transporter of hazardous waste:	No
Treater, storer or disposer of HW:	No
Underground injection activity:	No
On-site burner exemption:	No
Furnace exemption:	No
Used oil fuel burner:	No
Used oil processor:	No
User oil refiner:	No
Used oil fuel marketer to burner:	No
Used oil Specification marketer:	No
Used oil transfer facility:	No
Used oil transporter:	No

Historical Generators:

Date form received by agency: 01/31/1997
Facility name: AIRGAS SPECIALTY GASES
Site name: AIR PRODUCTS AND CHEMICALS INC
Classification: Not a generator, verified

Date form received by agency: 04/01/1985
Facility name: AIRGAS SPECIALTY GASES
Site name: AIR PRODUCTS AND CHEMICALS INC
Classification: Large Quantity Generator

Hazardous Waste Summary:

Waste code: D001
Waste name: IGNITABLE HAZARDOUS WASTES ARE THOSE WASTES WHICH HAVE A FLASHPOINT OF LESS THAN 140 DEGREES FAHRENHEIT AS DETERMINED BY A PENSKY-MARTENS CLOSED CUP FLASH POINT TESTER. ANOTHER METHOD OF DETERMINING THE FLASH POINT OF A WASTE IS TO REVIEW THE MATERIAL SAFETY DATA SHEET, WHICH CAN BE OBTAINED FROM THE MANUFACTURER OR DISTRIBUTOR OF THE MATERIAL. LACQUER THINNER IS AN EXAMPLE OF A COMMONLY USED SOLVENT WHICH WOULD BE CONSIDERED AS IGNITABLE HAZARDOUS WASTE.

Waste code: D002
Waste name: A WASTE WHICH HAS A PH OF LESS THAN 2 OR GREATER THAN 12.5 IS CONSIDERED TO BE A CORROSIVE HAZARDOUS WASTE. SODIUM HYDROXIDE, A CAUSTIC SOLUTION WITH A HIGH PH, IS OFTEN USED BY INDUSTRIES TO CLEAN OR DEGREASE PARTS. HYDROCHLORIC ACID, A SOLUTION WITH A LOW PH, IS USED BY MANY INDUSTRIES TO CLEAN METAL PARTS PRIOR TO PAINTING. WHEN THESE CAUSTIC OR ACID SOLUTIONS BECOME CONTAMINATED AND MUST BE DISPOSED, THE WASTE WOULD BE A CORROSIVE HAZARDOUS WASTE.

Violation Status: No violations found

Evaluation Action Summary:

Evaluation date: 11/19/1996
Evaluation: COMPLIANCE ASSISTANCE VISIT
Area of violation: Not reported

Map ID	Site	Database(s)	EPA ID Number
	AIRGAS SPECIALTY GASES (Continued)		**1000128672**

Date achieved compliance: Not reported
Evaluation lead agency: State

Count: 14 records

FOCUS MAP 11 ORPHAN SUMMARY

City	EDR ID	Site Name	Site Address	Zip	Database(s)
CHICAGO	1012172115	ROSELAND COMMUNITY	110TH PLACE AND MICHIGAN, EAST SIDE OF STATE ST.		US BROWNFIELDS
CHICAGO	S109167302		549 115TH ST		LUST, SPILLS
CHICAGO	1003870122	ILLINOIS CENTRAL RR TRACKS	119TH STREET EAST IL CENTRAL TRACKS	60628	CERC-NFRAP
CHICAGO	S106526645	UNNAMED PARCEL	122ND ST		BROWNFIELDS
CHICAGO	1002886378	US SCRAP	123RD & COTTAGE GROVE	60628	CERCLIS
CHICAGO	1003870058	LAKE CALUMET QUAD	810 E 124TH ST	60628	CERC-NFRAP
CHICAGO	S101467236	PENN CENTRAL	810 E 124TH ST		SSU
CHICAGO	1002886490	METRO SANITARY DISTRICT #3	125TH STREET & DOTY AVENUE	60628	CERC-NFRAP
CHICAGO	S105743962	GASGO SERVICE STATION	150 W 127TH ST	60628	LUST
CHICAGO	1012126998	9705 S. COTTAGE GROVE	9705 S COTTAGE GROVE AVE	60628	US BROWNFIELDS
CHICAGO	S109366427		6700 JEFFREY BLVD		LUST, SPILLS
CHICAGO	S108891646		11900 LOOMIS		LUST, SPILLS
CHICAGO	S107926349	LAKE CALUMET CLUSTER SITE	N OF 122ND	60628	SSU
RIVERDALE	S105427839	PM AG PROD. INC.	3550 S INDIANA AVE	60827	LUST

Focus Map 12

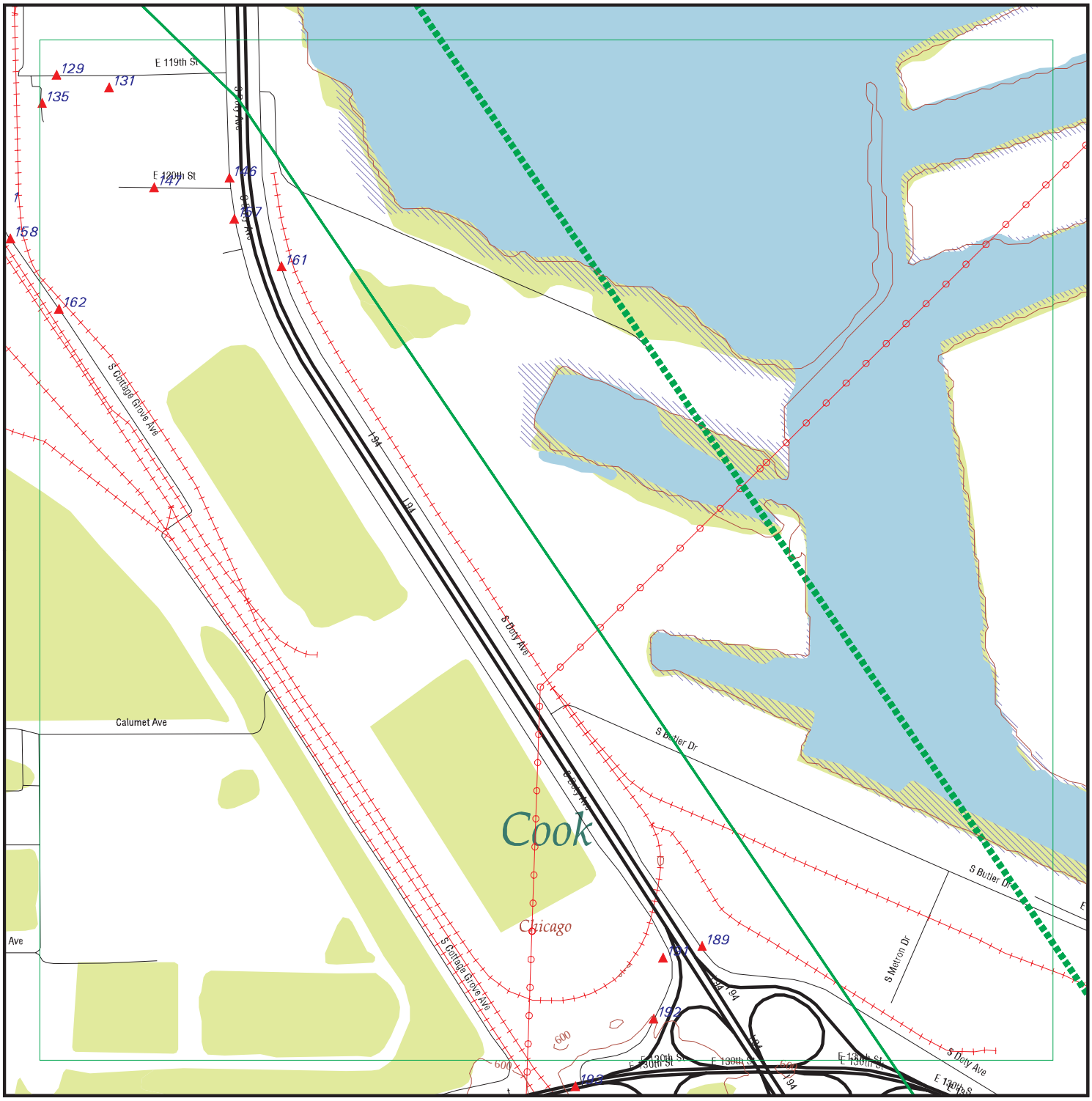

EDR DataMap® - Environmental Atlas

90786 CTC RLE Hazardous Materials

Legend

- Roads
- Major Roads
- Contour Lines
- National Wetlands Inventory
- Waterways
- Railroads
- Study Boundary
- 100-Yr Flood Zones
- Powerlines
- Pipelines
- Fault Lines
- Water
- Listed Sites
- Sensitive Receptors

N

0 1/8 1/4

Scale in Miles

Copyright © 2012 EDR, Inc. © 2010 Tele Atlas Rel. 07/2009.

FOCUS MAP 12 SUMMARY

Database	Total Plotted
FEDERAL RECORDS	
Proposed NPL	0
Delisted NPL	0
CERCLIS	1
CERC-NFRAP	2
CORRACTS	1
RCRA-TSDF	0
RCRA-LQG	1
RCRA-SQG	3
RCRA-CESQG	1
US ENG CONTROLS	0
US INST CONTROL	0
ERNS	4
US BROWNFIELDS	0
STATE AND LOCAL RECORDS	
SSU	1
SWF/LF	0
LUST	2
UST	6
SPILLS	11
ENG CONTROLS	0
INST CONTROL	0
SRP	0
DRYCLEANERS	0
BROWNFIELDS	0
EDR PROPRIETARY RECORDS	
Manufactured Gas Plants	0

NOTES:

Sites may be listed in more than one database

Map ID	Site	Database(s)	EPA ID Number
129	**INLAND METAL REFINING COMPANY INCORPORATION** **651 EAST 119TH STREET** **CHICAGO, IL 60628**	**CERC-NFRAP** **CORRACTS** **SSU**	**1000151808** **ILD980503213**

CERC-NFRAP:

Site ID:	0500577
Federal Facility:	Not a Federal Facility
NPL Status:	Not on the NPL
Non NPL Status:	NFRAP-Site does not qualify for the NPL based on existing information

CERCLIS-NFRAP Site Alias Name(s):

Alias Name:	INLAND METAL REFINING CO INC
Alias Address:	651 E 119TH ST CHICAGO, IL 60628

CERCLIS-NFRAP Assessment History:

Action:	DISCOVERY
Date Started:	Not reported
Date Completed:	09/01/1980
Priority Level:	Not reported
Action:	PRELIMINARY ASSESSMENT
Date Started:	Not reported
Date Completed:	05/16/1985
Priority Level:	Higher priority for further assessment
Action:	SITE INSPECTION
Date Started:	Not reported
Date Completed:	09/23/1986
Priority Level:	NFRAP-Site does not qualify for the NPL based on existing information
Action:	HAZARD RANKING SYSTEM PACKAGE
Date Started:	Not reported
Date Completed:	09/23/1986
Priority Level:	NFRAP-Site does not qualify for the NPL based on existing information
Action:	ARCHIVE SITE
Date Started:	Not reported
Date Completed:	10/31/1991
Priority Level:	Not reported

CORRACTS:

EPA ID:	ILD980503213
EPA Region:	05
Area Name:	ENTIRE FACILITY
Actual Date:	06/01/1987
Action:	CA050 - RFA Completed
NAICS Code(s):	Not reported
Original schedule date:	Not reported
Schedule end date:	Not reported
EPA ID:	ILD980503213
EPA Region:	05
Area Name:	ENTIRE FACILITY
Actual Date:	06/01/1987
Action:	CA070YE - RFA Determination Of Need For An RFI, RFI is Necessary

Map ID	Site	Database(s)	EPA ID Number

INLAND METAL REFINING COMPANY INCORPORATION (Continued) **1000151808**

NAICS Code(s): Not reported
Original schedule date: Not reported
Schedule end date: Not reported

EPA ID: ILD980503213
EPA Region: 05
Area Name: ENTIRE FACILITY
Actual Date: 09/27/1991
Action: CA075ME - CA Prioritization, Facility or area was assigned a medium corrective action priority
NAICS Code(s): Not reported
Original schedule date: Not reported
Schedule end date: Not reported

SSU:
Facility ID: 0316500001
Facility Type: Refinery
Lat/Long: 41.6781311 / -87.605331
Directions: Take I-55 North.
Region: Des Plaines
Current Program: SSU
Project Manager: Kershaw
Community Relations: Frost
SSU Status: Backlog
US EPA Id: ILD980503213
FOS: NA
Year Completed: Not reported
Year Entered: Not reported
Site Size: 5

---

129 **INLAND METALS REFINING CO INC** **UST** **U000865355**
651 E 119TH ST **N/A**
CHICAGO, IL 60628

UST:
Facility ID: 2013533
Facility Status: CLOSED
Facility Type: NONE
Owner Name: Inland Metals Refining Co Inc
Owner Id: U0007543
Owner Address: 651 E 119Th St
Owner City,St,Zip: Chicago, IL 60628

Tank Number: 1
Tank Capacity: 1000
Tank Substance: Gasoline
Last Used Date: Not reported
OSFM First Notify Date: 5/8/1986
Tank Status: Removed
Red Tag Issue Date: Not reported
Install Date: Not reported
Green Tag Decal: Not reported
Green Tag Issue Date: Not reported
Green Tag Expire Date: Not reported
Self Service Permit Inspection Date: Not reported
Self Service Permit Expire Date: Not reported
Fee Due: Not reported

Map ID	Site	Database(s)	EPA ID Number
131	**HUFF & HUFF INC.** **651 EAST 179TH ST.** **CHICAGO, IL 60607**	**LUST**	**S103292398** **N/A**

LUST:

Incident Num:	891954
IL EPA Id:	0316280047
Product:	Deisel
IEMA Date:	10/04/1989
Project Manager:	NOT ASSIGNED
Project Manager Phone:	Not reported
Email:	Not reported
PRP Name:	Huff & Huff Inc.
PRP Contact:	Linda Huff
PRP Address:	512 West Burlington, Suite 100
PRP City,St,Zip:	La Grange, IL 60525
PRP Phone:	Not reported
Site Classification:	Not reported
Section 57.5(g) Letter:	731
Date Section 57.5(g) Letter:	Not reported
Non LUST Determination Letter:	Not reported
20 Report Received:	Not reported
45 Report Received:	Not reported
NFA/NFR Letter:	**Not reported**
NFR Date Recorded:	Not reported

135	**LAKE CALUMET SMELTING** **11901 S. CHAMPLAIN AVE.** **CHICAGO, IL 60628**	**CERCLIS**	**1007646528** **ILN000509228**

CERCLIS:

Site ID:	0509228
EPA ID:	ILN000509228
Facility County:	COOK
Short Name:	LAKE CALUMET SMELTING
Congressional District:	01
IFMS ID:	B5FM
SMSA Number:	Not reported
USGC Hydro Unit:	Not reported
Federal Facility:	Not a Federal Facility
DMNSN Number:	5.70000
Site Orphan Flag:	Not reported
RCRA ID:	Not reported
USGS Quadrangle:	Not reported
Site Init By Prog:	S
NFRAP Flag:	Not reported
Parent ID:	Not reported
RST Code:	Not reported
EPA Region:	05
Classification:	Not reported
Site Settings Code:	Not reported
NPL Status:	Not on the NPL
DMNSN Unit Code:	ACRE
RBRAC Code:	Not reported
RResp Fed Agency Code:	Not reported
Non NPL Status:	Assessment Complete - Decision Needed
Non NPL Status Date:	20110715
Site Fips Code:	17031
CC Concurrence Date:	Not reported
CC Concurrence FY:	Not reported

Map ID	Site	Database(s)	EPA ID Number

LAKE CALUMET SMELTING (Continued) **1007646528**

Alias EPA ID: Not reported
Site FUDS Flag: Not reported

Alias Comments: Not reported
Site Description: Former secondary smelter of non-ferrous metals such as lead and tin. Smelting these metals created bulk units of babbitt and solder. Not currently known if any metal fabrication was done or if cleaning solvents were used on-site. Preliminary XRF data indicates heavy metal contamination on the soil surface throughout the site as well as on flooring of former sturctures. Residential neighborhoods within 1/4 miles of the property.

CERCLIS Assessment History:

Action Code: 001
Action: PRE-CERCLIS SCREENING
Date Started: Not reported
Date Completed: 09/29/2004
Priority Level: Not reported
Operable Unit: SITEWIDE
Primary Responsibility: State, Fund Financed
Planning Status: Not reported
Urgency Indicator: Not reported
Action Anomaly: Not reported

Action Code: 001
Action: DISCOVERY
Date Started: Not reported
Date Completed: 10/18/2004
Priority Level: Not reported
Operable Unit: SITEWIDE
Primary Responsibility: EPA Fund-Financed
Planning Status: Not reported
Urgency Indicator: Not reported
Action Anomaly: Not reported

Action Code: 001
Action: PRELIMINARY ASSESSMENT
Date Started: 09/30/2005
Date Completed: 03/20/2008
Priority Level: Low priority for further assessment
Operable Unit: SITEWIDE
Primary Responsibility: State, Fund Financed
Planning Status: Not reported
Urgency Indicator: Not reported
Action Anomaly: Not reported

Action Code: 001
Action: SITE INSPECTION
Date Started: 04/15/2008
Date Completed: 07/15/2011
Priority Level: Assessment Complete - Decision Needed
Operable Unit: SITEWIDE
Primary Responsibility: State, Fund Financed
Planning Status: Not reported
Urgency Indicator: Not reported

Map ID	Site	Database(s)	EPA ID Number
	LAKE CALUMET SMELTING (Continued)		**1007646528**

Action Anomaly: Not reported

Map ID	Site	Database(s)	EPA ID Number
146	**BULKMATIC TRANSPORT CO** **12000 S DOTY AVE** **CHICAGO, IL 60628**	**RCRA-SQG**	**1000271480** **ILD053220711**

RCRA-SQG:

Date form received by agency:	07/28/1980
Facility name:	BULKMATIC TRANSPORT CO
Facility address:	12000 S DOTY AVE CHICAGO, IL 60628
EPA ID:	ILD053220711
Contact:	CHUCK APPELQUIST
Contact address:	12000 S DOTY AVE CHICAGO, IL 60628
Contact country:	US
Contact telephone:	(312) 568-1300
Contact email:	Not reported
EPA Region:	05
Classification:	Small Small Quantity Generator
Description:	Handler: generates more than 100 and less than 1000 kg of hazardous waste during any calendar month and accumulates less than 6000 kg of hazardous waste at any time; or generates 100 kg or less of hazardous waste during any calendar month, and accumulates more than 1000 kg of hazardous waste at any time

Owner/Operator Summary:

Owner/operator name:	NAME NOT REPORTED
Owner/operator address:	ADDRESS NOT REPORTED CITY NOT REPORTED, AK 99998
Owner/operator country:	Not reported
Owner/operator telephone:	(312) 555-1212
Legal status:	Private
Owner/Operator Type:	Operator
Owner/Op start date:	Not reported
Owner/Op end date:	Not reported

Owner/operator name:	JB INC
Owner/operator address:	ADDRESS NOT REPORTED CITY NOT REPORTED, AK 99998
Owner/operator country:	Not reported
Owner/operator telephone:	(312) 555-1212
Legal status:	Private
Owner/Operator Type:	Owner
Owner/Op start date:	Not reported
Owner/Op end date:	Not reported

Handler Activities Summary:

U.S. importer of hazardous waste:	No
Mixed waste (haz. and radioactive):	No
Recycler of hazardous waste:	No
Transporter of hazardous waste:	No
Treater, storer or disposer of HW:	No
Underground injection activity:	No
On-site burner exemption:	No
Furnace exemption:	No

Map ID	Site	Database(s)	EPA ID Number

BULKMATIC TRANSPORT CO (Continued) **1000271480**

Used oil fuel burner:	No
Used oil processor:	No
User oil refiner:	No
Used oil fuel marketer to burner:	No
Used oil Specification marketer:	No
Used oil transfer facility:	No
Used oil transporter:	No

Hazardous Waste Summary:

Waste code:	D001
Waste name:	IGNITABLE HAZARDOUS WASTES ARE THOSE WASTES WHICH HAVE A FLASHPOINT OF LESS THAN 140 DEGREES FAHRENHEIT AS DETERMINED BY A PENSKY-MARTENS CLOSED CUP FLASH POINT TESTER. ANOTHER METHOD OF DETERMINING THE FLASH POINT OF A WASTE IS TO REVIEW THE MATERIAL SAFETY DATA SHEET, WHICH CAN BE OBTAINED FROM THE MANUFACTURER OR DISTRIBUTOR OF THE MATERIAL. LACQUER THINNER IS AN EXAMPLE OF A COMMONLY USED SOLVENT WHICH WOULD BE CONSIDERED AS IGNITABLE HAZARDOUS WASTE.
Violation Status:	No violations found

---

147 **ERNS** **2011991453**
803 EAST 120TH ST. **N/A**
CHICAGO, IL 60628

Click this hyperlink while viewing on your computer to access additional ERNS detail in the EDR Site Report.

---

147 **ERNS** **2011992401**
803 EAST 120TH ST. **N/A**
CHICAGO, IL 60628

Click this hyperlink while viewing on your computer to access additional ERNS detail in the EDR Site Report.

---

147 **SPILLS** **S111927203**
803 E 120TH ST **N/A**
CHICAGO, IL

SPILLS:

Incident ID:	20111056
Incident Date:	Not reported
Date Received:	Not reported
Facility Address:	803 E 120TH ST
Facility City:	CHICAGO
PRP Name:	Quala Services, LLC
AC:	VN

Map ID	Site	Database(s)	EPA ID Number
147	**803 E 120TH ST** **CHICAGO, IL**	**SPILLS**	**S111887106** **N/A**

SPILLS:

Incident ID:	19930641
Incident Date:	Not reported
Date Received:	03/17/1993
Facility Address:	803 E 120TH ST
Facility City:	CHICAGO
PRP Name:	ALL WASTE CONTAINER SERVICES
AC:	Not reported

147	**ALLWASTE CONTAINER SERVICES** **803 E 120TH ST** **CHICAGO, IL**	**SPILLS**	**1008124151** **N/A**

SPILLS:

Incident ID:	20111225
Incident Date:	11/12/2011
Date Received:	03/05/2012
Facility Address:	803 E 120TH ST
Facility City:	CHICAGO
PRP Name:	Quala Services, LLC
AC:	SR

147	**803 E 120TH ST** **CHICAGO, IL**	**SPILLS**	**S111882010** **N/A**

SPILLS:

Incident ID:	19913018
Incident Date:	10/22/1991
Date Received:	10/22/1991
Facility Address:	803 E 120TH ST
Facility City:	CHICAGO
PRP Name:	SCHNEIDER NATIONAL BULK CAR.
AC:	Not reported

147	**803 E 120TH ST** **CHICAGO, IL**	**SPILLS**	**S111927204** **N/A**

SPILLS:

Incident ID:	20111057
Incident Date:	Not reported
Date Received:	Not reported
Facility Address:	803 E 120TH ST
Facility City:	CHICAGO
PRP Name:	Quala Services, LLC
AC:	VN

Map ID	Site	Database(s)	EPA ID Number
147	**PSC CONTAINER SERVICES, LLC** **803 EAST 120TH ST.** **CHICAGO, IL 60628**	**LUST**	**S104524045** **N/A**

LUST:

Incident Num:	930641
IL EPA Id:	0316535003
Product:	Deisel
IEMA Date:	03/17/1993
Project Manager:	Benanti
Project Manager Phone:	(217) 524-4649
Email:	Trent.Benanti@illinois.gov
PRP Name:	PSC Container Services, LLC
PRP Contact:	Garry Risse
PRP Address:	2 South Concourse Pkwy., Suite 750
PRP City,St,Zip:	Atlanta, GA 30324
PRP Phone:	Not reported
Site Classification:	Not reported
Section 57.5(g) Letter:	731
Date Section 57.5(g) Letter:	Not reported
Non LUST Determination Letter:	Not reported
20 Report Received:	04/08/1993
45 Report Received:	05/03/1993
NFA/NFR Letter:	**Not reported**
NFR Date Recorded:	Not reported

147	**QUALA SERVICES LLC** **803 E 120TH ST** **CHICAGO, IL 60628**	**RCRA-LQG**	**1000462652** **ILD984808022**

RCRA-LQG:

Date form received by agency:	02/17/2011
Facility name:	QUALA SERVICES LLC
Facility address:	803 E 120TH ST CHICAGO, IL 60628
EPA ID:	ILD984808022
Contact:	BEVERLY M BURTON
Contact address:	101 S FRANKLIN ST STE 101 TAMPA, FL 33602
Contact country:	US
Contact telephone:	(813) 466-8424
Contact email:	BBURTON@QUALAWASH.COM
EPA Region:	05
Land type:	Private
Classification:	Large Quantity Generator
Description:	Handler: generates 1,000 kg or more of hazardous waste during any calendar month; or generates more than 1 kg of acutely hazardous waste during any calendar month; or generates more than 100 kg of any residue or contaminated soil, waste or other debris resulting from the cleanup of a spill, into or on any land or water, of acutely hazardous waste during any calendar month; or generates 1 kg or less of acutely hazardous waste during any calendar month, and accumulates more than 1 kg of acutely hazardous waste at any time; or generates 100 kg or less of any residue or contaminated soil, waste or other debris resulting from the cleanup of a spill, into or on any land or water, of acutely hazardous waste during any calendar month, and accumulates more than 100 kg of that material at any time

Owner/Operator Summary:

Map ID	Site	Database(s)	EPA ID Number

QUALA SERVICES LLC (Continued) **1000462652**

Owner/operator name: QUALA SERVICES LLC
Owner/operator address: 101 S FRANKLIN ST STE 101
TAMPA, FL 33602
Owner/operator country: US
Owner/operator telephone: (813) 466-8424
Legal status: Private
Owner/Operator Type: Operator
Owner/Op start date: 12/20/1990
Owner/Op end date: Not reported

Owner/operator name: QUALA SERVICES LLC
Owner/operator address: 101 S FRANKLIN ST STE 101
TAMPA, FL 33602
Owner/operator country: US
Owner/operator telephone: (813) 466-8424
Legal status: Private
Owner/Operator Type: Owner
Owner/Op start date: 12/20/1990
Owner/Op end date: Not reported

Handler Activities Summary:
U.S. importer of hazardous waste: No
Mixed waste (haz. and radioactive): No
Recycler of hazardous waste: No
Transporter of hazardous waste: No
Treater, storer or disposer of HW: No
Underground injection activity: No
On-site burner exemption: No
Furnace exemption: No
Used oil fuel burner: No
Used oil processor: No
User oil refiner: No
Used oil fuel marketer to burner: No
Used oil Specification marketer: No
Used oil transfer facility: No
Used oil transporter: No

Historical Generators:
Date form received by agency: 03/01/2010
Facility name: QUALA SERVICES LLC
Site name: PSC CONTAINER SVCS LLC
Classification: Large Quantity Generator

Date form received by agency: 03/01/2008
Facility name: QUALA SERVICES LLC
Site name: PSC CONTAINER SERVICES LLC
Classification: Large Quantity Generator

Date form received by agency: 01/30/2008
Facility name: QUALA SERVICES LLC
Site name: PSC CONTAINER SERVICES LLC
Classification: Large Quantity Generator

Date form received by agency: 03/01/2006
Facility name: QUALA SERVICES LLC
Site name: ALLWASTE CONTAINER SVC

Map ID	Site	Database(s)	EPA ID Number

QUALA SERVICES LLC (Continued) **1000462652**

Classification: Large Quantity Generator

Date form received by agency: 03/01/2004
Facility name: QUALA SERVICES LLC
Site name: ALLWASTE CONTAINER SVC
Classification: Large Quantity Generator

Date form received by agency: 03/01/2002
Facility name: QUALA SERVICES LLC
Site name: ALLWASTE CONTAINER SERVICE
Classification: Large Quantity Generator

Date form received by agency: 03/01/2000
Facility name: QUALA SERVICES LLC
Site name: ALLWASTE CONTAINER SERVICE
Classification: Large Quantity Generator

Date form received by agency: 04/13/1998
Facility name: QUALA SERVICES LLC
Site name: ALLWASTE CONTAINER SERVICE INC
Classification: Large Quantity Generator

Date form received by agency: 03/01/1998
Facility name: QUALA SERVICES LLC
Site name: ALLWASTE CONTAINER SERVICE
Classification: Large Quantity Generator

Date form received by agency: 03/01/1996
Facility name: QUALA SERVICES LLC
Site name: ALLWASTE CONTAINER SERVICE
Classification: Large Quantity Generator

Date form received by agency: 03/01/1994
Facility name: QUALA SERVICES LLC
Site name: ALLWASTE CONTAINER SERVICE
Classification: Large Quantity Generator

Date form received by agency: 03/01/1992
Facility name: QUALA SERVICES LLC
Site name: ALLWASTE CONTAINER SERVICE
Classification: Large Quantity Generator

Hazardous Waste Summary:
Waste code: D001
Waste name: IGNITABLE HAZARDOUS WASTES ARE THOSE WASTES WHICH HAVE A FLASHPOINT OF LESS THAN 140 DEGREES FAHRENHEIT AS DETERMINED BY A PENSKY-MARTENS CLOSED CUP FLASH POINT TESTER. ANOTHER METHOD OF DETERMINING THE FLASH POINT OF A WASTE IS TO REVIEW THE MATERIAL SAFETY DATA SHEET, WHICH CAN BE OBTAINED FROM THE MANUFACTURER OR DISTRIBUTOR OF THE MATERIAL. LACQUER THINNER IS AN EXAMPLE OF A COMMONLY USED SOLVENT WHICH WOULD BE CONSIDERED AS IGNITABLE HAZARDOUS WASTE.

Waste code: D004
Waste name: ARSENIC

Waste code: D005
Waste name: BARIUM

Map ID	Site	Database(s)	EPA ID Number
	QUALA SERVICES LLC (Continued)		**1000462652**

Waste code: D006
Waste name: CADMIUM

Waste code: D007
Waste name: CHROMIUM

Waste code: D008
Waste name: LEAD

Waste code: D009
Waste name: MERCURY

Waste code: D010
Waste name: SELENIUM

Waste code: D011
Waste name: SILVER

Waste code: D012
Waste name: ENDRIN

Waste code: D018
Waste name: BENZENE

Waste code: D019
Waste name: CARBON TETRACHLORIDE

Waste code: D020
Waste name: CHLORDANE

Waste code: D021
Waste name: CHLOROBENZENE

Waste code: D022
Waste name: CHLOROFORM

Waste code: D023
Waste name: O-CRESOL

Waste code: D024
Waste name: M-CRESOL

Waste code: D025
Waste name: P-CRESOL

Waste code: D026
Waste name: CRESOL

Waste code: D027
Waste name: 1,4-DICHLOROBENZENE

Waste code: D028
Waste name: 1,2-DICHLOROETHANE

Biennial Reports:

Last Biennial Reporting Year: 2011

Map ID	Site	Database(s)	EPA ID Number
	QUALA SERVICES LLC (Continued)		**1000462652**

Annual Waste Handled:

Waste code:	D001
Waste name:	IGNITABLE HAZARDOUS WASTES ARE THOSE WASTES WHICH HAVE A FLASHPOINT OF LESS THAN 140 DEGREES FAHRENHEIT AS DETERMINED BY A PENSKY-MARTENS CLOSED CUP FLASH POINT TESTER. ANOTHER METHOD OF DETERMINING THE FLASH POINT OF A WASTE IS TO REVIEW THE MATERIAL SAFETY DATA SHEET, WHICH CAN BE OBTAINED FROM THE MANUFACTURER OR DISTRIBUTOR OF THE MATERIAL. LACQUER THINNER IS AN EXAMPLE OF A COMMONLY USED SOLVENT WHICH WOULD BE CONSIDERED AS IGNITABLE HAZARDOUS WASTE.
Amount (Lbs):	94163.2
Waste code:	D002
Waste name:	A WASTE WHICH HAS A PH OF LESS THAN 2 OR GREATER THAN 12.5 IS CONSIDERED TO BE A CORROSIVE HAZARDOUS WASTE. SODIUM HYDROXIDE, A CAUSTIC SOLUTION WITH A HIGH PH, IS OFTEN USED BY INDUSTRIES TO CLEAN OR DEGREASE PARTS. HYDROCHLORIC ACID, A SOLUTION WITH A LOW PH, IS USED BY MANY INDUSTRIES TO CLEAN METAL PARTS PRIOR TO PAINTING. WHEN THESE CAUSTIC OR ACID SOLUTIONS BECOME CONTAMINATED AND MUST BE DISPOSED, THE WASTE WOULD BE A CORROSIVE HAZARDOUS WASTE.
Amount (Lbs):	440
Waste code:	U001
Waste name:	ACETALDEHYDE (I)
Amount (Lbs):	93723.2
Waste code:	U019
Waste name:	BENZENE (I,T)
Amount (Lbs):	93723.2
Waste code:	U122
Waste name:	FORMALDEHYDE
Amount (Lbs):	93723.2
Waste code:	U188
Waste name:	PHENOL
Amount (Lbs):	93723.2
Waste code:	U389
Waste name:	CARBAMOTHIOIC ACID, BIS(1-METHYLETHYL)-, S-(2,3,3-TRICHLORO-2-PROPENYL) ESTER (OR) TRIALLATE
Amount (Lbs):	1320

Facility Has Received Notices of Violations:

Regulation violated:	Not reported
Area of violation:	Permits - General Information
Date violation determined:	09/29/2009
Date achieved compliance:	07/09/2010
Violation lead agency:	EPA
Enforcement action:	WRITTEN INFORMAL
Enforcement action date:	05/17/2010
Enf. disposition status:	Not reported
Enf. disp. status date:	Not reported
Enforcement lead agency:	EPA
Proposed penalty amount:	Not reported
Final penalty amount:	Not reported

Map ID	Site	Database(s)	EPA ID Number
	QUALA SERVICES LLC (Continued)		**1000462652**

Paid penalty amount: Not reported

Regulation violated: Not reported
Area of violation: LDR - General
Date violation determined: 09/29/2009
Date achieved compliance: 07/09/2010
Violation lead agency: EPA
Enforcement action: WRITTEN INFORMAL
Enforcement action date: 05/17/2010
Enf. disposition status: Not reported
Enf. disp. status date: Not reported
Enforcement lead agency: EPA
Proposed penalty amount: Not reported
Final penalty amount: Not reported
Paid penalty amount: Not reported

Regulation violated: Not reported
Area of violation: Generators - Pre-transport
Date violation determined: 09/29/2009
Date achieved compliance: 07/09/2010
Violation lead agency: EPA
Enforcement action: WRITTEN INFORMAL
Enforcement action date: 05/17/2010
Enf. disposition status: Not reported
Enf. disp. status date: Not reported
Enforcement lead agency: EPA
Proposed penalty amount: Not reported
Final penalty amount: Not reported
Paid penalty amount: Not reported

Regulation violated: Not reported
Area of violation: Generators - Records/Reporting
Date violation determined: 09/29/2009
Date achieved compliance: 07/09/2010
Violation lead agency: EPA
Enforcement action: WRITTEN INFORMAL
Enforcement action date: 05/17/2010
Enf. disposition status: Not reported
Enf. disp. status date: Not reported
Enforcement lead agency: EPA
Proposed penalty amount: Not reported
Final penalty amount: Not reported
Paid penalty amount: Not reported

Regulation violated: Not reported
Area of violation: Generators - General
Date violation determined: 09/29/2009
Date achieved compliance: 07/09/2010
Violation lead agency: EPA
Enforcement action: WRITTEN INFORMAL
Enforcement action date: 05/17/2010
Enf. disposition status: Not reported
Enf. disp. status date: Not reported
Enforcement lead agency: EPA
Proposed penalty amount: Not reported
Final penalty amount: Not reported
Paid penalty amount: Not reported

Map ID	Site	Database(s)	EPA ID Number

QUALA SERVICES LLC (Continued) **1000462652**

Regulation violated: SR - 722.134(a)
Area of violation: Generators - Pre-transport
Date violation determined: 01/04/1991
Date achieved compliance: 02/08/1991
Violation lead agency: State
Enforcement action: WRITTEN INFORMAL
Enforcement action date: 02/08/1991
Enf. disposition status: Not reported
Enf. disp. status date: Not reported
Enforcement lead agency: State
Proposed penalty amount: Not reported
Final penalty amount: Not reported
Paid penalty amount: Not reported

Evaluation Action Summary:
Evaluation date: 09/29/2009
Evaluation: COMPLIANCE EVALUATION INSPECTION ON-SITE
Area of violation: Generators - Records/Reporting
Date achieved compliance: 07/09/2010
Evaluation lead agency: EPA

Evaluation date: 09/29/2009
Evaluation: COMPLIANCE EVALUATION INSPECTION ON-SITE
Area of violation: Permits - General Information
Date achieved compliance: 07/09/2010
Evaluation lead agency: EPA

Evaluation date: 09/29/2009
Evaluation: COMPLIANCE EVALUATION INSPECTION ON-SITE
Area of violation: Generators - Pre-transport
Date achieved compliance: 07/09/2010
Evaluation lead agency: EPA

Evaluation date: 09/29/2009
Evaluation: COMPLIANCE EVALUATION INSPECTION ON-SITE
Area of violation: Generators - General
Date achieved compliance: 07/09/2010
Evaluation lead agency: EPA

Evaluation date: 09/29/2009
Evaluation: COMPLIANCE EVALUATION INSPECTION ON-SITE
Area of violation: LDR - General
Date achieved compliance: 07/09/2010
Evaluation lead agency: EPA

Evaluation date: 05/19/1994
Evaluation: COMPLIANCE EVALUATION INSPECTION ON-SITE
Area of violation: Not reported
Date achieved compliance: Not reported
Evaluation lead agency: State

Evaluation date: 05/19/1994
Evaluation: FOCUSED COMPLIANCE INSPECTION
Area of violation: Not reported
Date achieved compliance: Not reported
Evaluation lead agency: State

Map ID	Site	Database(s)	EPA ID Number

QUALA SERVICES LLC (Continued) **1000462652**

Evaluation date:	01/04/1991
Evaluation:	COMPLIANCE EVALUATION INSPECTION ON-SITE
Area of violation:	Generators - Pre-transport
Date achieved compliance:	02/08/1991
Evaluation lead agency:	State

---

147 **ALLWASTE CONTAINER SERVICES** **UST** **U001142641**
803 E 120TH ST **N/A**
CHICAGO, IL 60628

UST:

Facility ID:	2013510
Facility Status:	CLOSED
Facility Type:	**PRIVATE INSTITUTION**
Owner Name:	Phillips Services Corp
Owner Id:	U0007681
Owner Address:	803 E 120th St
Owner City,St,Zip:	Chicago, IL 60628

Tank Number:	1
Tank Capacity:	12000
Tank Substance:	Diesel Fuel
Last Used Date:	Not reported
OSFM First Notify Date:	6/30/1986
Tank Status:	**Removed**
Red Tag Issue Date:	Not reported
Install Date:	Not reported
Green Tag Decal:	**Not reported**
Green Tag Issue Date:	**Not reported**
Green Tag Expire Date:	**Not reported**
Self Service Permit Inspection Date:	**Not reported**
Self Service Permit Expire Date:	**Not reported**
Fee Due:	Not reported

Tank Number:	2
Tank Capacity:	4000
Tank Substance:	Diesel Fuel
Last Used Date:	Not reported
OSFM First Notify Date:	6/30/1986
Tank Status:	**Removed**
Red Tag Issue Date:	Not reported
Install Date:	Not reported
Green Tag Decal:	**Not reported**
Green Tag Issue Date:	**Not reported**
Green Tag Expire Date:	**Not reported**
Self Service Permit Inspection Date:	**Not reported**
Self Service Permit Expire Date:	**Not reported**
Fee Due:	Not reported

Tank Number:	3
Tank Capacity:	12000
Tank Substance:	Heating Oil
Last Used Date:	Not reported
OSFM First Notify Date:	6/30/1986
Tank Status:	**Removed**
Red Tag Issue Date:	Not reported
Install Date:	Not reported

Map ID	Site	Database(s)	EPA ID Number

ALLWASTE CONTAINER SERVICES (Continued) **U001142641**

Green Tag Decal:	**Not reported**
Green Tag Issue Date:	**Not reported**
Green Tag Expire Date:	**Not reported**
Self Service Permit Inspection Date:	**Not reported**
Self Service Permit Expire Date:	**Not reported**
Fee Due:	No

---

147 **NORTRU INC TRANSPORTATION GROUP** **RCRA-SQG** **1004694142**
801 E 120TH ST **ILD984890822**
CHICAGO, IL 60628

RCRA-SQG:

Date form received by agency:	10/22/2009
Facility name:	NORTRU INC TRANSPORTATION GROUP
Facility address:	801 E 120TH ST CHICAGO, IL 60628
EPA ID:	ILD984890822
Contact:	JEFFREY O DAVIS
Contact address:	801 E 120TH ST CHICAGO, IL 60628
Contact country:	US
Contact telephone:	(313) 824-5303
Contact email:	JDAVIS@PSCNOW.COM
EPA Region:	05
Classification:	Small Small Quantity Generator
Description:	Handler: generates more than 100 and less than 1000 kg of hazardous waste during any calendar month and accumulates less than 6000 kg of hazardous waste at any time; or generates 100 kg or less of hazardous waste during any calendar month, and accumulates more than 1000 kg of hazardous waste at any time

Owner/Operator Summary:

Owner/operator name:	NORTRU
Owner/operator address:	801 E 120TH ST CHICAGO, IL 60628
Owner/operator country:	US
Owner/operator telephone:	Not reported
Legal status:	Private
Owner/Operator Type:	Operator
Owner/Op start date:	03/13/2002
Owner/Op end date:	Not reported
Owner/operator name:	PSC ENVIRONMENTAL SVCS INC
Owner/operator address:	5151 SAN FELIPE DR STE 1600 HOUSTON, TX 77056
Owner/operator country:	US
Owner/operator telephone:	Not reported
Legal status:	Private
Owner/Operator Type:	Owner
Owner/Op start date:	03/13/2002
Owner/Op end date:	Not reported
Owner/operator name:	WATKINS MOTOR LINES
Owner/operator address:	1144 W GRIFFIN RD PO BOX 95002 LAKELAND, FL 32804
Owner/operator country:	Not reported
Owner/operator telephone:	(813) 687-4545

Map ID	Site	Database(s)	EPA ID Number

NORTRU INC TRANSPORTATION GROUP (Continued) **1004694142**

Legal status: Private
Owner/Operator Type: Owner
Owner/Op start date: Not reported
Owner/Op end date: Not reported

Handler Activities Summary:
U.S. importer of hazardous waste: No
Mixed waste (haz. and radioactive): No
Recycler of hazardous waste: No
Transporter of hazardous waste: No
Treater, storer or disposer of HW: No
Underground injection activity: No
On-site burner exemption: No
Furnace exemption: No
Used oil fuel burner: No
Used oil processor: No
User oil refiner: No
Used oil fuel marketer to burner: No
Used oil Specification marketer: No
Used oil transfer facility: No
Used oil transporter: Yes

Universal Waste Summary:
Waste type: Batteries
Accumulated waste on-site: Yes
Generated waste on-site: Not reported

Waste type: Lamps
Accumulated waste on-site: Yes
Generated waste on-site: Not reported

Waste type: Pesticides
Accumulated waste on-site: Yes
Generated waste on-site: Not reported

Waste type: Thermostats
Accumulated waste on-site: Yes
Generated waste on-site: Not reported

Historical Generators:
Date form received by agency: 10/11/2007
Facility name: NORTRU INC TRANSPORTATION GROUP
Classification: Small Quantity Generator

Date form received by agency: 06/29/1992
Facility name: NORTRU INC TRANSPORTATION GROUP
Site name: HIGHWAY TRANSPORT
Classification: Conditionally Exempt Small Quantity Generator

Hazardous Waste Summary:
Waste code: D000
Waste name: Not Defined

Waste code: D001
Waste name: IGNITABLE HAZARDOUS WASTES ARE THOSE WASTES WHICH HAVE A FLASHPOINT OF

Map ID	Site	Database(s)	EPA ID Number

NORTRU INC TRANSPORTATION GROUP (Continued) **1004694142**

LESS THAN 140 DEGREES FAHRENHEIT AS DETERMINED BY A PENSKY-MARTENS CLOSED CUP FLASH POINT TESTER. ANOTHER METHOD OF DETERMINING THE FLASH POINT OF A WASTE IS TO REVIEW THE MATERIAL SAFETY DATA SHEET, WHICH CAN BE OBTAINED FROM THE MANUFACTURER OR DISTRIBUTOR OF THE MATERIAL. LACQUER THINNER IS AN EXAMPLE OF A COMMONLY USED SOLVENT WHICH WOULD BE CONSIDERED AS IGNITABLE HAZARDOUS WASTE.

Waste code: D008
Waste name: LEAD

Waste code: D018
Waste name: BENZENE

Waste code: D039
Waste name: TETRACHLOROETHYLENE

Violation Status: No violations found

---

157 **PRAXAIR DISTRIBUTION INC** **RCRA-CESQG** **1004476903**
12054 SOUTHWEST DOTY AVENUE **ILD082545732**
CHICAGO, IL 60628

RCRA-CESQG:
Date form received by agency: 03/01/2000
Facility name: PRAXAIR DISTRIBUTION INC
Facility address: 12054 SW DOTY AVE
CHICAGO, IL 60628
EPA ID: ILD082545732
Mailing address: 12000 ROOSEVELT RD
HILLSIDE, IL 60162
Contact: DEBBIE BOE
Contact address: Not reported
Not reported
Contact country: Not reported
Contact telephone: (773) 568-8840
Contact email: Not reported
EPA Region: 05
Classification: Conditionally Exempt Small Quantity Generator
Description: Handler: generates 100 kg or less of hazardous waste per calendar month, and accumulates 1000 kg or less of hazardous waste at any time; or generates 1 kg or less of acutely hazardous waste per calendar month, and accumulates at any time: 1 kg or less of acutely hazardous waste; or 100 kg or less of any residue or contaminated soil, waste or other debris resulting from the cleanup of a spill, into or on any land or water, of acutely hazardous waste; or generates 100 kg or less of any residue or contaminated soil, waste or other debris resulting from the cleanup of a spill, into or on any land or water, of acutely hazardous waste during any calendar month, and accumulates at any time: 1 kg or less of acutely hazardous waste; or 100 kg or less of any residue or contaminated soil, waste or other debris resulting from the cleanup of a spill, into or on any land or water, of acutely hazardous waste

Handler Activities Summary:
U.S. importer of hazardous waste: No
Mixed waste (haz. and radioactive): No
Recycler of hazardous waste: No
Transporter of hazardous waste: No

Map ID	Site	Database(s)	EPA ID Number

PRAXAIR DISTRIBUTION INC (Continued) **1004476903**

Treater, storer or disposer of HW:	No
Underground injection activity:	No
On-site burner exemption:	No
Furnace exemption:	No
Used oil fuel burner:	No
Used oil processor:	No
User oil refiner:	No
Used oil fuel marketer to burner:	No
Used oil Specification marketer:	No
Used oil transfer facility:	No
Used oil transporter:	No

Historical Generators:

Date form received by agency:	02/12/1998
Facility name:	PRAXAIR DISTRIBUTION INC
Classification:	Conditionally Exempt Small Quantity Generator
Date form received by agency:	03/01/1996
Facility name:	PRAXAIR DISTRIBUTION INC
Site name:	LIQUID CARBONIC INDUSTRIES
Classification:	Large Quantity Generator
Violation Status:	No violations found

---

157 **SPILLS** **S111901168**
12054 S DOTY AVE **N/A**
CHICAGO, IL

SPILLS:

Incident ID:	19980913
Incident Date:	04/22/1998
Date Received:	04/22/1998
Facility Address:	12054 S DOTY AVE
Facility City:	CHICAGO
PRP Name:	PRAXAIR INC
AC:	Not reported

---

157 **LIQUID CARBONIC CORP** **UST** **U001142744**
12054 S W DOTY AVE **N/A**
CHICAGO, IL 60628

UST:

Facility ID:	2018568
Facility Status:	CLOSED
Facility Type:	**NONE**
Owner Name:	Liquid Carbonic Corp
Owner Id:	U0009226
Owner Address:	810 Jorie Blvd
Owner City,St,Zip:	Oak Brook, IL 60521
Tank Number:	1
Tank Capacity:	2500
Tank Substance:	Diesel Fuel
Last Used Date:	9/14/1995
OSFM First Notify Date:	4/1/1986
Tank Status:	**Removed**
Red Tag Issue Date:	Not reported

Map ID	Site	Database(s)	EPA ID Number

LIQUID CARBONIC CORP (Continued) **U001142744**

Install Date:	Not reported
Green Tag Decal:	**Not reported**
Green Tag Issue Date:	**Not reported**
Green Tag Expire Date:	**Not reported**
Self Service Permit Inspection Date:	**Not reported**
Self Service Permit Expire Date:	**Not reported**
Fee Due:	Not reported

---

158 **TRI CITY TANK WASH** **UST** **U001143228**
11901 S COTTAGE GROVE **N/A**
CHICAGO, IL 60628

UST:

Facility ID:	2014827
Facility Status:	INACTIVE
Facility Type:	**NONE**
Owner Name:	Tri City Tank Wash
Owner Id:	U0015198
Owner Address:	11901 S Cottage Grove
Owner City,St,Zip:	Chicago, IL 60628

Tank Number:	1
Tank Capacity:	99
Tank Substance:	Not reported
Last Used Date:	Not reported
OSFM First Notify Date:	4/15/1986
Tank Status:	**Out of service**
Red Tag Issue Date:	Not reported
Install Date:	Not reported
Green Tag Decal:	**Not reported**
Green Tag Issue Date:	**Not reported**
Green Tag Expire Date:	**Not reported**
Self Service Permit Inspection Date:	**Not reported**
Self Service Permit Expire Date:	**Not reported**
Fee Due:	Not reported

Tank Number:	2
Tank Capacity:	99
Tank Substance:	Not reported
Last Used Date:	Not reported
OSFM First Notify Date:	4/15/1986
Tank Status:	**Out of service**
Red Tag Issue Date:	Not reported
Install Date:	Not reported
Green Tag Decal:	**Not reported**
Green Tag Issue Date:	**Not reported**
Green Tag Expire Date:	**Not reported**
Self Service Permit Inspection Date:	**Not reported**
Self Service Permit Expire Date:	**Not reported**
Fee Due:	Not reported

Tank Number:	3
Tank Capacity:	99
Tank Substance:	Not reported
Last Used Date:	Not reported
OSFM First Notify Date:	4/15/1986

Map ID	Site	Database(s)	EPA ID Number
	TRI CITY TANK WASH (Continued)		**U001143228**

Tank Status:	**Out of service**
Red Tag Issue Date:	Not reported
Install Date:	Not reported
Green Tag Decal:	**Not reported**
Green Tag Issue Date:	**Not reported**
Green Tag Expire Date:	**Not reported**
Self Service Permit Inspection Date:	**Not reported**
Self Service Permit Expire Date:	**Not reported**
Fee Due:	Not reported

161	**12101 S DOTY AVE** **CHICAGO, IL**	**SPILLS**	**S111896851** **N/A**

SPILLS:

Incident ID:	19961553
Incident Date:	08/27/1996
Date Received:	08/27/1996
Facility Address:	12101 S DOTY AVE
Facility City:	CHICAGO
PRP Name:	MEDUSA PORTLAND CEMENT
AC:	Not reported

161	**12101 S. DOTY** **CHICAGO, IL 60633**	**ERNS**	**96505325** **N/A**

Click this hyperlink while viewing on your computer to access additional ERNS detail in the EDR Site Report.

161	**12101 SOUTH DOTY AVE DOCK ON CALUMET RIVER SLIP 3** **CHICAGO, IL**	**ERNS**	**99628634** **N/A**

Click this hyperlink while viewing on your computer to access additional ERNS detail in the EDR Site Report.

162	**11900 S COTTAGE GROVE AVE** **CHICAGO, IL**	**SPILLS**	**S111877539** **N/A**

SPILLS:

Incident ID:	19902351
Incident Date:	Not reported
Date Received:	08/17/1990
Facility Address:	11900 S COTTAGE GROVE AVE
Facility City:	CHICAGO
PRP Name:	SAMUEL G. KEYWELL CO.

Map ID	Site	Database(s)	EPA ID Number
	(Continued)		**S111877539**

AC: Not reported

189	**AMOOC SS #18717 FACILITY #24277** **12701 SOUTH HALSTED** **CHICAGO, IL 60600**	**UST**	**U001141866** **N/A**

UST:

Facility ID:	2023194
Facility Status:	CLOSED
Facility Type:	**NONE**
Owner Name:	BP Products North America, Inc.
Owner Id:	U0000552
Owner Address:	P. O. Box 6038 Environmental Compliance Department
Owner City,St,Zip:	Artesia, CA 90702
Tank Number:	1
Tank Capacity:	6000
Tank Substance:	Gasoline
Last Used Date:	1/1/1989
OSFM First Notify Date:	4/25/1986
Tank Status:	**Removed**
Red Tag Issue Date:	Not reported
Install Date:	Not reported
Green Tag Decal:	**Not reported**
Green Tag Issue Date:	**Not reported**
Green Tag Expire Date:	**Not reported**
Self Service Permit Inspection Date:	**Not reported**
Self Service Permit Expire Date:	**Not reported**
Fee Due:	Not reported
Tank Number:	2
Tank Capacity:	6000
Tank Substance:	Gasoline
Last Used Date:	1/1/1989
OSFM First Notify Date:	4/25/1986
Tank Status:	**Removed**
Red Tag Issue Date:	Not reported
Install Date:	Not reported
Green Tag Decal:	**Not reported**
Green Tag Issue Date:	**Not reported**
Green Tag Expire Date:	**Not reported**
Self Service Permit Inspection Date:	**Not reported**
Self Service Permit Expire Date:	**Not reported**
Fee Due:	Not reported
Tank Number:	3
Tank Capacity:	8000
Tank Substance:	Gasoline
Last Used Date:	1/1/1989
OSFM First Notify Date:	4/25/1986
Tank Status:	**Removed**
Red Tag Issue Date:	Not reported
Install Date:	Not reported
Green Tag Decal:	**Not reported**
Green Tag Issue Date:	**Not reported**
Green Tag Expire Date:	**Not reported**

Map ID	Site	Database(s)	EPA ID Number
	AMOOC SS #18717 FACILITY #24277 (Continued)		**U001141866**

Self Service Permit Inspection Date: **Not reported**
Self Service Permit Expire Date: **Not reported**
Fee Due: Not reported

189	**12701 S DOTY AVE** **CHICAGO, IL**	**SPILLS**	**S111884590** **N/A**

SPILLS:

Incident ID:	19921832
Incident Date:	Not reported
Date Received:	07/07/1992
Facility Address:	12701 S DOTY AVE
Facility City:	CHICAGO
PRP Name:	RESERVE IRON & METAL
AC:	Not reported

189	**12701 S DOTY AVE** **CHICAGO, IL**	**SPILLS**	**S111905694** **N/A**

SPILLS:

Incident ID:	19992245
Incident Date:	09/30/1999
Date Received:	10/01/1999
Facility Address:	12701 S DOTY AVE
Facility City:	CHICAGO
PRP Name:	TRANS SCHENK
AC:	Not reported

189	**METAL MANAGEMENT MIDWEST INC** **12701 S DOTY AVE-B** **CHICAGO, IL 60633**	**RCRA-SQG**	**1014472131** **ILR000166009**

RCRA-SQG:

Date form received by agency:	03/28/2011
Facility name:	METAL MANAGEMENT MIDWEST INC
Facility address:	12701 S DOTY AVE-B CHICAGO, IL 60633
EPA ID:	ILR000166009
Contact:	DANIEL KOLLMON
Contact address:	12701 S DOTY AVE-B CHICAGO, IL 60633
Contact country:	US
Contact telephone:	(773) 383-9420
Contact email:	DANIEL.KOLLMON@SIMSMM.COM
EPA Region:	05
Classification:	Small Small Quantity Generator
Description:	Handler: generates more than 100 and less than 1000 kg of hazardous waste during any calendar month and accumulates less than 6000 kg of hazardous waste at any time; or generates 100 kg or less of hazardous waste during any calendar month, and accumulates more than 1000 kg of hazardous waste at any time

Map ID	Site	Database(s)	EPA ID Number

METAL MANAGEMENT MIDWEST INC (Continued) **1014472131**

Owner/Operator Summary:

Owner/operator name:	METAL MGT MIDWEST INC
Owner/operator address:	999 MCCLINTOCK BURR RIDGE, IL 60527
Owner/operator country:	US
Owner/operator telephone:	(630) 288-9400
Legal status:	Private
Owner/Operator Type:	Owner
Owner/Op start date:	05/23/2011
Owner/Op end date:	Not reported

Owner/operator name:	METAL MGT MIDWEST INC
Owner/operator address:	999 MCCLINTOCK BURR RIDGE, IL 60527
Owner/operator country:	US
Owner/operator telephone:	(630) 288-9400
Legal status:	Private
Owner/Operator Type:	Operator
Owner/Op start date:	05/23/2011
Owner/Op end date:	Not reported

Handler Activities Summary:

U.S. importer of hazardous waste:	No
Mixed waste (haz. and radioactive):	No
Recycler of hazardous waste:	No
Transporter of hazardous waste:	No
Treater, storer or disposer of HW:	No
Underground injection activity:	No
On-site burner exemption:	No
Furnace exemption:	No
Used oil fuel burner:	No
Used oil processor:	No
User oil refiner:	No
Used oil fuel marketer to burner:	No
Used oil Specification marketer:	No
Used oil transfer facility:	No
Used oil transporter:	No

Hazardous Waste Summary:

Waste code:	D001
Waste name:	IGNITABLE HAZARDOUS WASTES ARE THOSE WASTES WHICH HAVE A FLASHPOINT OF LESS THAN 140 DEGREES FAHRENHEIT AS DETERMINED BY A PENSKY-MARTENS CLOSED CUP FLASH POINT TESTER. ANOTHER METHOD OF DETERMINING THE FLASH POINT OF A WASTE IS TO REVIEW THE MATERIAL SAFETY DATA SHEET, WHICH CAN BE OBTAINED FROM THE MANUFACTURER OR DISTRIBUTOR OF THE MATERIAL. LACQUER THINNER IS AN EXAMPLE OF A COMMONLY USED SOLVENT WHICH WOULD BE CONSIDERED AS IGNITABLE HAZARDOUS WASTE.
Violation Status:	No violations found

Map ID	Site	Database(s)	EPA ID Number
191	**CONTINENTAL GRAIN CO** **127TH & DOTY AVE** **CHICAGO, IL 60633**	**UST**	**U000791610** **N/A**

UST:

Facility ID:	2008867
Facility Status:	CLOSED
Facility Type:	**PORT DISTRICT**
Owner Name:	Il International Port Dist
Owner Id:	U0007390
Owner Address:	3600 E 95Th
Owner City,St,Zip:	Chicago, IL 60617

Tank Number:	1
Tank Capacity:	1000
Tank Substance:	Gasoline
Last Used Date:	9/1/1995
OSFM First Notify Date:	4/30/1986
Tank Status:	**Removed**
Red Tag Issue Date:	Not reported
Install Date:	Not reported
Green Tag Decal:	**Not reported**
Green Tag Issue Date:	**Not reported**
Green Tag Expire Date:	**Not reported**
Self Service Permit Inspection Date:	**Not reported**
Self Service Permit Expire Date:	**Not reported**
Fee Due:	Not reported

Tank Number:	2
Tank Capacity:	3000
Tank Substance:	Diesel Fuel
Last Used Date:	Not reported
OSFM First Notify Date:	4/30/1986
Tank Status:	**Removed**
Red Tag Issue Date:	Not reported
Install Date:	Not reported
Green Tag Decal:	**Not reported**
Green Tag Issue Date:	**Not reported**
Green Tag Expire Date:	**Not reported**
Self Service Permit Inspection Date:	**Not reported**
Self Service Permit Expire Date:	**Not reported**
Fee Due:	Not reported

192	**12900 S DOTY** **CHICAGO, IL**	**SPILLS**	**S108045432** **N/A**

SPILLS:

Incident ID:	20041479
Incident Date:	Not reported
Date Received:	10/25/2004
Facility Address:	12900 S DOTY
Facility City:	CHICAGO
PRP Name:	UNKNOWN
AC:	Not reported

Map ID	Site	Database(s)	EPA ID Number
193	**CALUMET NU-EARTH DIST CENTER** **NORTH 130TH ST & DOTY AVE** **CHICAGO, IL 60628**	**CERC-NFRAP**	**1003870307** **ILD980903686**

CERC-NFRAP:

Site ID:	0500927
Federal Facility:	Not a Federal Facility
NPL Status:	Not on the NPL
Non NPL Status:	NFRAP-Site does not qualify for the NPL based on existing information

CERCLIS-NFRAP Assessment History:

Action:	DISCOVERY
Date Started:	Not reported
Date Completed:	12/01/1984
Priority Level:	Not reported
Action:	PRELIMINARY ASSESSMENT
Date Started:	Not reported
Date Completed:	12/01/1984
Priority Level:	Low priority for further assessment
Action:	SITE INSPECTION
Date Started:	Not reported
Date Completed:	09/20/1985
Priority Level:	NFRAP-Site does not qualify for the NPL based on existing information
Action:	HAZARD RANKING SYSTEM PACKAGE
Date Started:	Not reported
Date Completed:	12/20/1985
Priority Level:	NFRAP-Site does not qualify for the NPL based on existing information
Action:	ARCHIVE SITE
Date Started:	Not reported
Date Completed:	10/31/1991
Priority Level:	Not reported

Count: 27 records

FOCUS MAP 12 ORPHAN SUMMARY

City	EDR ID	Site Name	Site Address	Zip	Database(s)
CALUMET CITY	1008144866	ANTONIETTI CONSTRUCTION PIT	146TH & BURNHAM AVE	60633	SWF/LF
CHICAGO	1012172115	ROSELAND COMMUNITY	110TH PLACE AND MICHIGAN, EAST SIDE OF STATE ST.		US BROWNFIELDS
CHICAGO	1003870420	CHICAGO REGIONAL PORT DIST	111TH & DOTY AVE	60633	CERC-NFRAP
CHICAGO	S108111043	CHICAGO REGIONAL PORT DISTRICT	111TH & CALUMET EXPY	60617	SWF/LF
CHICAGO	S109167302		549 115TH ST		LUST, SPILLS
CHICAGO	S108112646	PAXTON LANDFILL CORP #2	116TH & OGELSBY	60617	SWF/LF
CHICAGO	1014389970	COMED	119TH & PAULINA	60617	RCRA-SQG
CHICAGO	1003870122	ILLINOIS CENTRAL RR TRACKS	119TH STREET EAST IL CENTRAL TRACKS	60628	CERC-NFRAP
CHICAGO	S101215364	U.S. DRUM	2400 E 119TH ST	60633	SSU
CHICAGO	1002886378	US SCRAP	123RD & COTTAGE GROVE	60628	CERCLIS
CHICAGO	S108111042	CHICAGO MSD #4	124TH & OGELSBY	60617	SWF/LF
CHICAGO	S101467236	PENN CENTRAL	810 E 124TH ST		SSU
CHICAGO	1002886490	METRO SANITARY DISTRICT #3	125TH STREET & DOTY AVENUE	60628	CERC-NFRAP
CHICAGO	1004695029	ARMY COE LOCK DAM 01	134TH AND CALUMET RIVER	60633	RCRA-CESQG
CHICAGO	S108939041	USX REALTY DEVELOPMENT PBR	3426 89TH ST E	60617	SWF/LF
CHICAGO	U003838643	95TH STREET PROPERTY	95TH ST & COLFAZ AVE	60617	UST
CHICAGO	1001228053	CDOT/BRIDGES	95TH ST BRIDGE/CALUMET RIVER	60617	RCRA-LQG
CHICAGO	S107926345	VAN VLISSINGEN PROPERTY	96TH & VAN VLISSINGEN RD	60617	SSU
CHICAGO	U004158163	T. J. OBRIEN LOCK & DAM	13400 S CALUMET RIV	60633	UST
CHICAGO	1012126998	9705 S. COTTAGE GROVE	9705 S COTTAGE GROVE AVE	60628	US BROWNFIELDS
CHICAGO	S109366427		6700 JEFFREY BLVD		LUST, SPILLS
CHICAGO	S108891646		11900 LOOMIS		LUST, SPILLS
CHICAGO	S108111040	CHICAGO MSD #2	OBRIEN LCK & DAM RD	60633	SWF/LF
CHICAGO	S107926349	LAKE CALUMET CLUSTER SITE	N OF 122ND	60628	SSU
CHICAGO	S108111350	ENVIROTHERM	11700 STONY IS	60617	SWF/LF
CHICAGO	1008150443	PAXTON LANDFILL CORP	TORRENCE AVE	60617	SWF/LF
RIVERDALE	S103690079	RIVERDALE, VILLAGE OF	130TH & HALSTED ST	60827	LUST

Focus Map 13

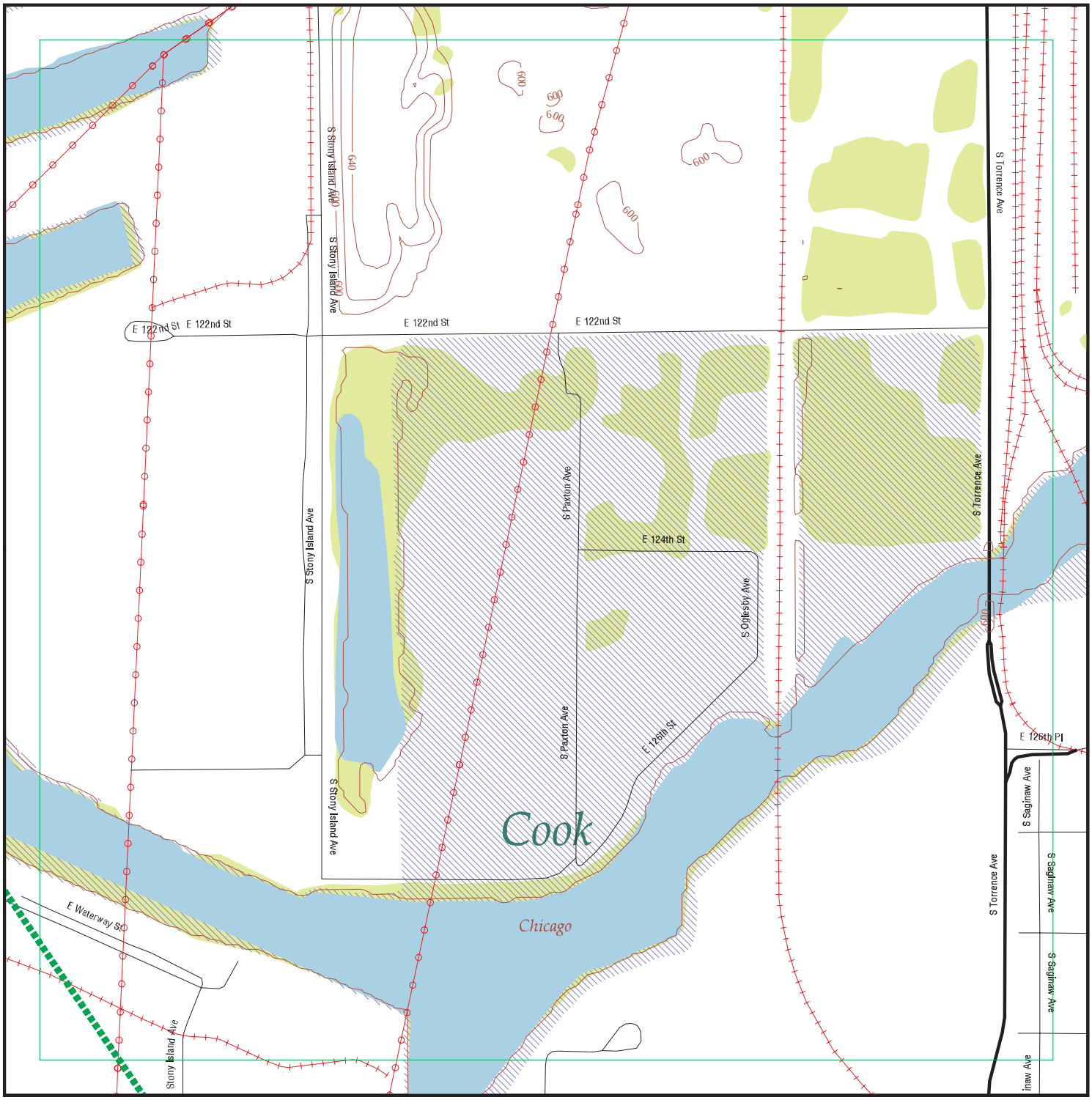

EDR DataMap® - Environmental Atlas

90786 CTC RLE Hazardous Materials

Legend

- Roads
- Major Roads
- Contour Lines
- National Wetlands Inventory
- Waterways
- Railroads
- Study Boundary
- 100-Yr Flood Zones
- Powerlines
- Pipelines
- Fault Lines
- Water
- Listed Sites
- Sensitive Receptors

N

0 1/8 1/4

Scale in Miles

Copyright © 2012 EDR, Inc. © 2010 Tele Atlas Rel. 07/2009.

Count: 20 records

FOCUS MAP 13 ORPHAN SUMMARY

City	EDR ID	Site Name	Site Address	Zip	Database(s)
CALUMET CITY	1014390033	COMED	100TH & TORRENCE	60633	RCRA-SQG
CALUMET CITY	1008144866	ANTONIETTI CONSTRUCTION PIT	146TH & BURNHAM AVE	60633	SWF/LF
CHICAGO	1012172115	ROSELAND COMMUNITY	110TH PLACE AND MICHIGAN, EAST SIDE OF STATE ST.		US BROWNFIELDS
CHICAGO	S108111043	CHICAGO REGIONAL PORT DISTRICT	111TH & CALUMET EXPY	60617	SWF/LF
CHICAGO	1010784332	COMED	113TH & TORRENCE	60617	RCRA-LQG
CHICAGO	S109167302		549 115TH ST		LUST, SPILLS
CHICAGO	S108112646	PAXTON LANDFILL CORP #2	116TH & OGELSBY	60617	SWF/LF
CHICAGO	S109756592	CLEAN HARBORS	118TH & STONY ISLAND RD	60633	MANIFEST
CHICAGO	S109756593	CLEAN HARBORS OF CHICAGO INC	118TH & STONY ISLAND RD	60633	MANIFEST
CHICAGO	S101215364	U.S. DRUM	2400 E 119TH ST	60633	SSU
CHICAGO	S106526645	UNNAMED PARCEL	122ND ST		BROWNFIELDS
CHICAGO	S108111042	CHICAGO MSD #4	124TH & OGELSBY	60617	SWF/LF
CHICAGO	S101467236	PENN CENTRAL	810 E 124TH ST		SSU
CHICAGO	S108939041	USX REALTY DEVELOPMENT PBR	3426 89TH ST E	60617	SWF/LF
CHICAGO	S107926345	VAN VLISSINGEN PROPERTY	96TH & VAN VLISSINGEN RD	60617	SSU
CHICAGO	S109366427		6700 JEFFREY BLVD		LUST, SPILLS
CHICAGO	S108891646		11900 LOOMIS		LUST, SPILLS
CHICAGO	S108111040	CHICAGO MSD #2	OBRIEN LCK & DAM RD	60633	SWF/LF
CHICAGO	S108111350	ENVIROTHERM	11700 STONY IS	60617	SWF/LF
CHICAGO	1008150443	PAXTON LANDFILL CORP	TORRENCE AVE	60617	SWF/LF

Focus Map 14

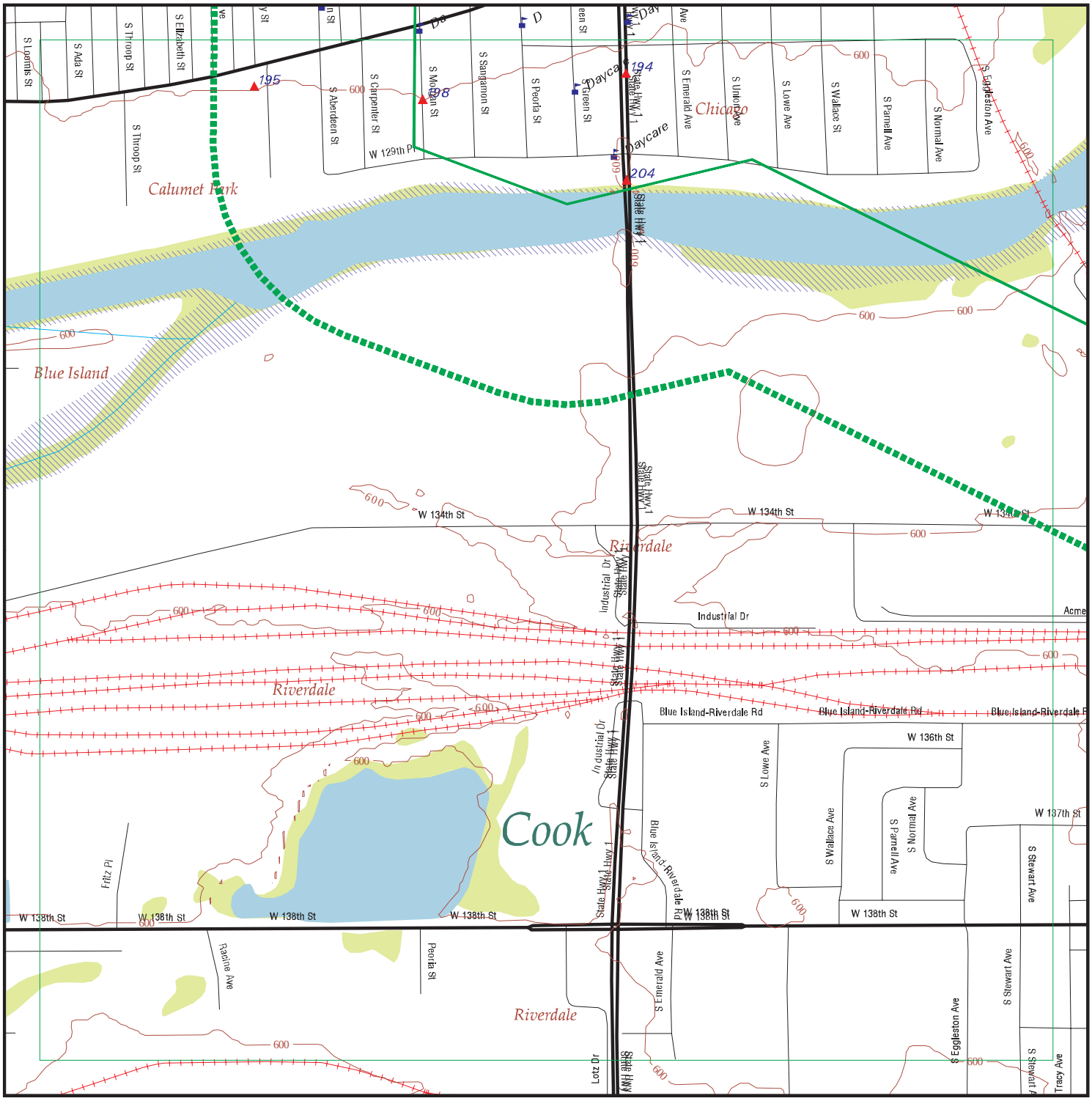

EDR DataMap® - Environmental Atlas

90786 CTC RLE Hazardous Materials

N

Legend

- Roads
- Major Roads
- Contour Lines
- National Wetlands Inventory
- Waterways
- Railroads
- Study Boundary
- 100-Yr Flood Zones
- Powerlines
- Pipelines
- Fault Lines
- Water
- Listed Sites
- Sensitive Receptors

0 1/8 1/4

Scale in Miles

Copyright © 2012 EDR, Inc. © 2010 Tele Atlas Rel. 07/2009.

FOCUS MAP 14 SUMMARY

Database	Total Plotted
FEDERAL RECORDS	
Proposed NPL	0
Delisted NPL	0
CERCLIS	0
CERC-NFRAP	1
CORRACTS	0
RCRA-TSDF	0
RCRA-LQG	0
RCRA-SQG	1
RCRA-CESQG	0
US ENG CONTROLS	0
US INST CONTROL	0
ERNS	0
US BROWNFIELDS	0
STATE AND LOCAL RECORDS	
SSU	0
SWF/LF	0
LUST	1
UST	3
SPILLS	1
ENG CONTROLS	0
INST CONTROL	0
SRP	0
DRYCLEANERS	0
BROWNFIELDS	0
EDR PROPRIETARY RECORDS	
Manufactured Gas Plants	0

NOTES:

Sites may be listed in more than one database

Map ID	Site	Database(s)	EPA ID Number
194	**YOUNGS AUTO SUPPLY INC** **12853 S HALSTED** **CHICAGO, IL 60628**	**RCRA-SQG**	**1000315322** **ILD025355173**

RCRA-SQG:

Date form received by agency:	10/02/1986
Facility name:	YOUNGS AUTO SUPPLY INC
Facility address:	12853 S HALSTED CHICAGO, IL 60628
EPA ID:	ILD025355173
Contact:	VINCE PALERMO
Contact address:	12853 S HALSTED CHICAGO, IL 60628
Contact country:	US
Contact telephone:	(312) 568-0001
Contact email:	Not reported
EPA Region:	05
Classification:	Small Small Quantity Generator
Description:	Handler: generates more than 100 and less than 1000 kg of hazardous waste during any calendar month and accumulates less than 6000 kg of hazardous waste at any time; or generates 100 kg or less of hazardous waste during any calendar month, and accumulates more than 1000 kg of hazardous waste at any time

Owner/Operator Summary:

Owner/operator name:	PALERMO JOSEPH
Owner/operator address:	ADDRESS NOT REPORTED CITY NOT REPORTED, AK 99998
Owner/operator country:	Not reported
Owner/operator telephone:	(312) 555-1212
Legal status:	Private
Owner/Operator Type:	Owner
Owner/Op start date:	Not reported
Owner/Op end date:	Not reported
Owner/operator name:	NAME NOT REPORTED
Owner/operator address:	ADDRESS NOT REPORTED CITY NOT REPORTED, AK 99998
Owner/operator country:	Not reported
Owner/operator telephone:	(312) 555-1212
Legal status:	Private
Owner/Operator Type:	Operator
Owner/Op start date:	Not reported
Owner/Op end date:	Not reported

Handler Activities Summary:

U.S. importer of hazardous waste:	No
Mixed waste (haz. and radioactive):	No
Recycler of hazardous waste:	No
Transporter of hazardous waste:	No
Treater, storer or disposer of HW:	No
Underground injection activity:	No
On-site burner exemption:	No
Furnace exemption:	No
Used oil fuel burner:	No
Used oil processor:	No
User oil refiner:	No
Used oil fuel marketer to burner:	No

Map ID	Site	Database(s)	EPA ID Number

YOUNGS AUTO SUPPLY INC (Continued) **1000315322**

Used oil Specification marketer: No
Used oil transfer facility: No
Used oil transporter: No

Hazardous Waste Summary:
Waste code: D000
Waste name: Not Defined

Waste code: D001
Waste name: IGNITABLE HAZARDOUS WASTES ARE THOSE WASTES WHICH HAVE A FLASHPOINT OF LESS THAN 140 DEGREES FAHRENHEIT AS DETERMINED BY A PENSKY-MARTENS CLOSED CUP FLASH POINT TESTER. ANOTHER METHOD OF DETERMINING THE FLASH POINT OF A WASTE IS TO REVIEW THE MATERIAL SAFETY DATA SHEET, WHICH CAN BE OBTAINED FROM THE MANUFACTURER OR DISTRIBUTOR OF THE MATERIAL. LACQUER THINNER IS AN EXAMPLE OF A COMMONLY USED SOLVENT WHICH WOULD BE CONSIDERED AS IGNITABLE HAZARDOUS WASTE.

Violation Status: No violations found

---

194 **CHRIST CHURCH BAPTIST** **UST** **U003762893**
12844 S HALSTED ST **N/A**
CHICAGO, IL 60643

UST:
Facility ID: 2040075
Facility Status: EXEMPT
Facility Type: NONE
Owner Name: Christ Church Baptist
Owner Id: U0029746
Owner Address: 12844 S Halsted St
Owner City,St,Zip: Chicago, IL 60643

Tank Number: 1
Tank Capacity: 1000
Tank Substance: Heating Oil
Last Used Date: 12/31/1973
OSFM First Notify Date: Not reported
Tank Status: Exempt from registration
Red Tag Issue Date: Not reported
Install Date: Not reported
Green Tag Decal: Not reported
Green Tag Issue Date: Not reported
Green Tag Expire Date: Not reported
Self Service Permit Inspection Date: Not reported
Self Service Permit Expire Date: Not reported
Fee Due: Not reported

Map ID	Site	Database(s)	EPA ID Number
194	**CHRIST CHURCH** **12844 SOUTH HALSTED ST.** **CHICAGO, IL 60628**	**LUST**	**S104530683** **N/A**

LUST:

Incident Num:	20000796
IL EPA Id:	0316495130
Product:	Other Petro
IEMA Date:	05/01/2000
Project Manager:	NOT ASSIGNED
Project Manager Phone:	Not reported
Email:	Not reported
PRP Name:	Christ Church
PRP Contact:	Rev. Lee Toussaint
PRP Address:	12844 South Halsted St.
PRP City,St,Zip:	Chicago, IL 60628
PRP Phone:	7088498711
Site Classification:	Not reported
Section 57.5(g) Letter:	732
Date Section 57.5(g) Letter:	Not reported
Non LUST Determination Letter:	Not reported
20 Report Received:	Not reported
45 Report Received:	Not reported
NFA/NFR Letter:	**Not reported**
NFR Date Recorded:	Not reported

194	**12844 S HALSTED ST** **CHICAGO, IL**	**SPILLS**	**S111907108** **N/A**

SPILLS:

Incident ID:	20000796
Incident Date:	Not reported
Date Received:	05/01/2000
Facility Address:	12844 S HALSTED ST
Facility City:	CHICAGO
PRP Name:	CHRIST CHURCH
AC:	Not reported

195	**CIZCAR ET AL/VACANT LOT** **1137-1141 VERMONT AVE** **CALUMET PARK, IL 60409**	**CERC-NFRAP**	**1002886325** **ILD980500144**

CERC-NFRAP:

Site ID:	0500575
Federal Facility:	Not a Federal Facility
NPL Status:	Not on the NPL
Non NPL Status:	NFRAP-Site does not qualify for the NPL based on existing information

CERCLIS-NFRAP Assessment History:

Action:	DISCOVERY
Date Started:	Not reported
Date Completed:	08/01/1980
Priority Level:	Not reported
Action:	CONSENT DECREE
Date Started:	Not reported
Date Completed:	03/25/1982

Map ID	Site	Database(s)	EPA ID Number

CIZCAR ET AL/VACANT LOT (Continued) **1002886325**

Priority Level:	Not reported
Action:	Lodged By DOJ
Date Started:	Not reported
Date Completed:	03/25/1982
Priority Level:	Not reported
Action:	PRELIMINARY ASSESSMENT
Date Started:	Not reported
Date Completed:	02/01/1984
Priority Level:	Low priority for further assessment
Action:	SITE INSPECTION
Date Started:	Not reported
Date Completed:	03/31/1986
Priority Level:	NFRAP-Site does not qualify for the NPL based on existing information
Action:	ARCHIVE SITE
Date Started:	Not reported
Date Completed:	08/23/1993
Priority Level:	Not reported

---

198 **TRIPLEX MARINE SERV** **UST** **U000181285**
13100 S MORGAN ST **N/A**
RIVERDALE, IL 60627

UST:

Facility ID:	2028752
Facility Status:	CLOSED
Facility Type:	**NONE**
Owner Name:	Triplex Marine Serv
Owner Id:	U0018321
Owner Address:	13100 S Morgan St
Owner City,St,Zip:	Riverdale, IL 60627
Tank Number:	1
Tank Capacity:	4000
Tank Substance:	Gasoline
Last Used Date:	Not reported
OSFM First Notify Date:	11/19/1991
Tank Status:	**Removed**
Red Tag Issue Date:	Not reported
Install Date:	Not reported
Green Tag Decal:	**Not reported**
Green Tag Issue Date:	**Not reported**
Green Tag Expire Date:	**Not reported**
Self Service Permit Inspection Date:	**Not reported**
Self Service Permit Expire Date:	**Not reported**
Fee Due:	No

Map ID	Site	Database(s)	EPA ID Number
204	**RIVERDALE VILLAGE OF** **130TH & HALSTED ST** **RIVERDALE, IL 60627**	**UST**	**U001134487** **N/A**

UST:

Facility ID:	2001711
Facility Status:	CLOSED
Facility Type:	**NONE**
Owner Name:	Riverdale Village Of
Owner Id:	U0012804
Owner Address:	325 W 142nd St
Owner City,St,Zip:	Riverdale, IL 60827
Tank Number:	1
Tank Capacity:	500
Tank Substance:	Gasoline
Last Used Date:	Not reported
OSFM First Notify Date:	1/16/1986
Tank Status:	**Removed**
Red Tag Issue Date:	Not reported
Install Date:	Not reported
Green Tag Decal:	**Not reported**
Green Tag Issue Date:	**Not reported**
Green Tag Expire Date:	**Not reported**
Self Service Permit Inspection Date:	**Not reported**
Self Service Permit Expire Date:	**Not reported**
Fee Due:	Not reported

Count: 20 records

FOCUS MAP 14 ORPHAN SUMMARY

City	EDR ID	Site Name	Site Address	Zip	Database(s)
BLUE ISLAND	S108113026	SEXTON	123RD ST & CALIFORNIA	60406	SWF/LF
BLUE ISLAND	1014476128	2833 W. 139TH ST - TOD 12E	2833 W 139TH SAINT VACANT LOT	60406	US BROWNFIELDS
BLUE ISLAND	1014476133	2853 W. 139TH ST - TOD SITE 12C	2853 W 139TH SAINT CITY OWNED VACANT	60406	US BROWNFIELDS
BLUE ISLAND	1014476132	2849 W. 139TH ST - TOD SITE 12B	2849 W 139TH SAINT VACANT CHURCH PROP	60406	US BROWNFIELDS
BLUE ISLAND	1014476129	2837 W. 139TH ST - TOD SITE 12F	2837 W 139TH SAINT VACANT LOT	60406	US BROWNFIELDS
BLUE ISLAND	1014476130	2841 W. 139TH ST - TOD SITE 12G	2841 W 139TH SAINT CITY OWNED VACANT	60406	US BROWNFIELDS
BLUE ISLAND	1004693546	KILSBY ROBERTS	2850 W 139TH ST	60406	RCRA-CESQG
BLUE ISLAND	1003108961	CLARK/BLUE ISLAND	CLARK REFINERY, 13100 S KEDZIE	60406	CERCLIS
BLUE ISLAND	S105015149	CLARK BLUE ISLAND REFINERY	1300 S KEDZIE	60406	SSU
CALUMET PARK	1000166385	CHICAGO COPPER AND CHEMICAL COMPANY	INTERSECTION OF WINCHESTER RD & 127 ST.	60643	CERCLIS
CHICAGO	1012172115	ROSELAND COMMUNITY	110TH PLACE AND MICHIGAN, EAST SIDE OF STATE ST.		US BROWNFIELDS
CHICAGO	S109167302		549 115TH ST		LUST, SPILLS
CHICAGO	1002886378	US SCRAP	123RD & COTTAGE GROVE	60628	CERCLIS
CHICAGO	S101467236	PENN CENTRAL	810 E 124TH ST		SSU
CHICAGO	S109366427		6700 JEFFREY BLVD		LUST, SPILLS
CHICAGO	S108891646		11900 LOOMIS		LUST, SPILLS
CHICAGO	S107926349	LAKE CALUMET CLUSTER SITE	N OF 122ND	60628	SSU
CHICAGO	1012172077	BOYCE PARK	UNION AVE BETWEEN 42ND & ROOT STREETS		US BROWNFIELDS
RIVERDALE	S103292952	RIVERDALE PLATING	6860 W 134TH ST	60827	LUST
RIVERDALE	S106121908	TWIN OUTDOOR THEATER	13701 S UNION AVE	60827	SRP

Focus Map 15

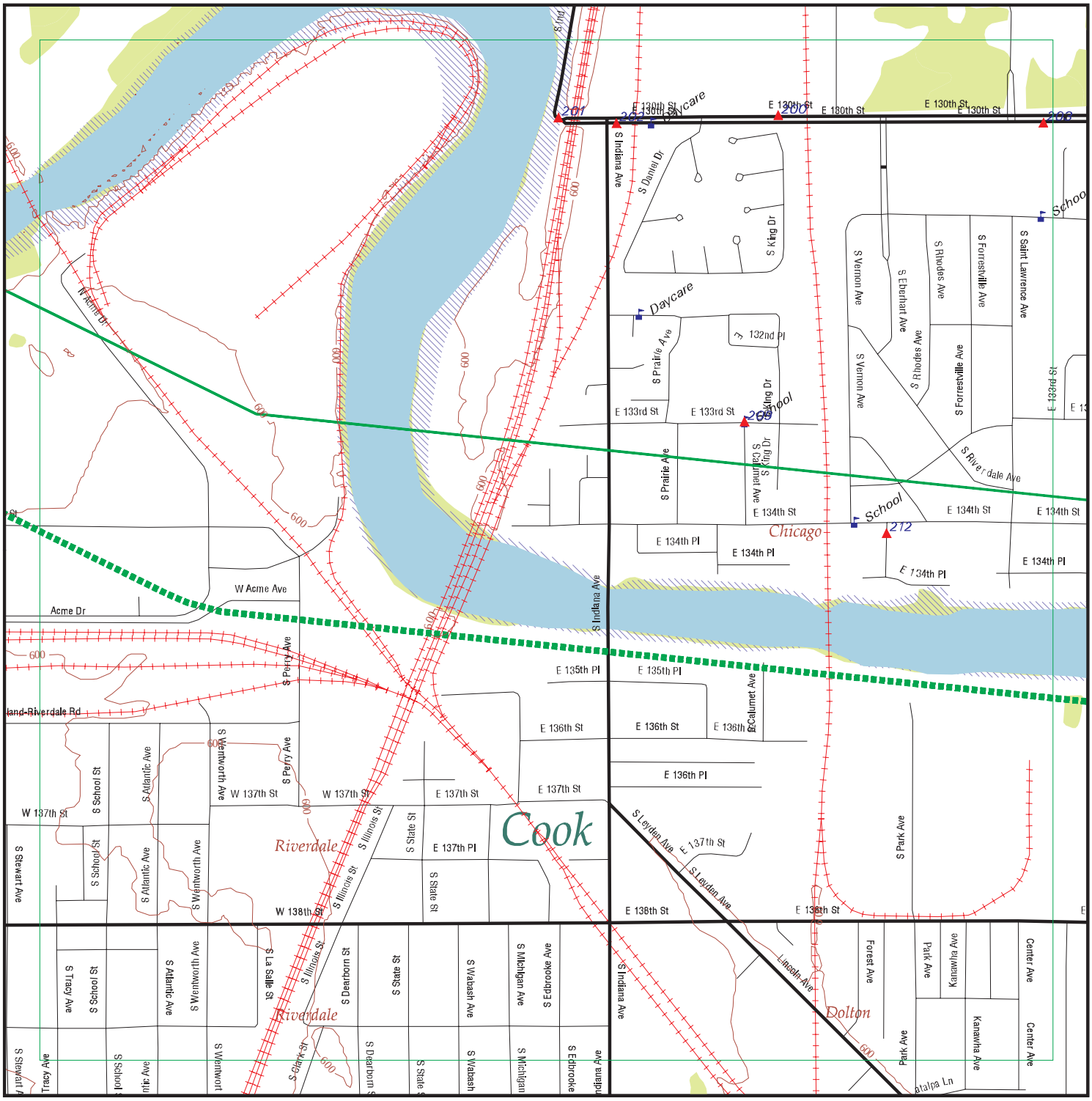

EDR DataMap® - Environmental Atlas

90786 CTC RLE Hazardous Materials

Legend

- Roads
- Major Roads
- Contour Lines
- National Wetlands Inventory
- Waterways
- Railroads
- Study Boundary
- 100-Yr Flood Zones
- Powerlines
- Pipelines
- Fault Lines
- Water
- Listed Sites
- Sensitive Receptors

N

0 1/8 1/4

Scale in Miles

Copyright © 2012 EDR, Inc. © 2010 Tele Atlas Rel. 07/2009.

FOCUS MAP 15 SUMMARY

Database	Total Plotted
FEDERAL RECORDS	
Proposed NPL	0
Delisted NPL	0
CERCLIS	1
CERC-NFRAP	0
CORRACTS	0
RCRA-TSDF	0
RCRA-LQG	0
RCRA-SQG	2
RCRA-CESQG	1
US ENG CONTROLS	0
US INST CONTROL	0
ERNS	1
US BROWNFIELDS	0
STATE AND LOCAL RECORDS	
IL SSU	0
IL SWF/LF	0
IL LUST	0
IL UST	5
WI MANIFEST	1
IL SPILLS	0
IL ENG CONTROLS	0
IL INST CONTROL	0
IL SRP	0
IL DRYCLEANERS	0
IL BROWNFIELDS	0
EDR PROPRIETARY RECORDS	
Manufactured Gas Plants	0

NOTES:

Sites may be listed in more than one database

Map ID	Site	Database(s)	EPA ID Number
200	**MWRDGC METROPOLITAN WATER RECLAMATION DI** **400 E 130TH ST** **CHICAGO, IL 60628**	**RCRA-CESQG** **WI MANIFEST**	**1000131012** **ILD000870832**

RCRA-CESQG:

Date form received by agency:	03/01/1998
Facility name:	MWRDGC METROPOLITAN WATER RECLAMATION DI
Site name:	MWRDGC
Facility address:	400 E 130TH ST CHICAGO, IL 60628
EPA ID:	ILD000870832
Mailing address:	2918 E 95TH ST CHICAGO, IL 60617
Contact:	WILLIAM PAPKE
Contact address:	Not reported Not reported
Contact country:	Not reported
Contact telephone:	(312) 821-2349
Contact email:	Not reported
EPA Region:	05
Land type:	Private
Classification:	Conditionally Exempt Small Quantity Generator
Description:	Handler: generates 100 kg or less of hazardous waste per calendar month, and accumulates 1000 kg or less of hazardous waste at any time; or generates 1 kg or less of acutely hazardous waste per calendar month, and accumulates at any time: 1 kg or less of acutely hazardous waste; or 100 kg or less of any residue or contaminated soil, waste or other debris resulting from the cleanup of a spill, into or on any land or water, of acutely hazardous waste; or generates 100 kg or less of any residue or contaminated soil, waste or other debris resulting from the cleanup of a spill, into or on any land or water, of acutely hazardous waste during any calendar month, and accumulates at any time: 1 kg or less of acutely hazardous waste; or 100 kg or less of any residue or contaminated soil, waste or other debris resulting from the cleanup of a spill, into or on any land or water, of acutely hazardous waste

Handler Activities Summary:

U.S. importer of hazardous waste:	No
Mixed waste (haz. and radioactive):	No
Recycler of hazardous waste:	No
Transporter of hazardous waste:	No
Treater, storer or disposer of HW:	No
Underground injection activity:	No
On-site burner exemption:	No
Furnace exemption:	No
Used oil fuel burner:	No
Used oil processor:	No
User oil refiner:	No
Used oil fuel marketer to burner:	No
Used oil Specification marketer:	No
Used oil transfer facility:	No
Used oil transporter:	No

Historical Generators:

Date form received by agency:	03/01/1996
Facility name:	MWRDGC METROPOLITAN WATER RECLAMATION DI
Site name:	MWRDGC

Map ID	Site	Database(s)	EPA ID Number

MWRDGC METROPOLITAN WATER RECLAMATION DI (Continued) **1000131012**

Classification: Large Quantity Generator

Date form received by agency: 02/15/1996
Facility name: MWRDGC METROPOLITAN WATER RECLAMATION DI
Classification: Conditionally Exempt Small Quantity Generator

Facility Has Received Notices of Violations:
Regulation violated: SR - 722.141(a)
Area of violation: Generators - General
Date violation determined: 09/07/1999
Date achieved compliance: 12/07/1999
Violation lead agency: State
Enforcement action: VIOLATION NOTICE (VN)
Enforcement action date: 11/05/1999
Enf. disposition status: Not reported
Enf. disp. status date: Not reported
Enforcement lead agency: State
Proposed penalty amount: Not reported
Final penalty amount: Not reported
Paid penalty amount: Not reported

Regulation violated: SR - 722.141(a)
Area of violation: Generators - General
Date violation determined: 09/07/1999
Date achieved compliance: 12/07/1999
Violation lead agency: State
Enforcement action: VIOLATION NOTICE (VN)
Enforcement action date: 09/13/1999
Enf. disposition status: Not reported
Enf. disp. status date: Not reported
Enforcement lead agency: State
Proposed penalty amount: Not reported
Final penalty amount: Not reported
Paid penalty amount: Not reported

Evaluation Action Summary:
Evaluation date: 09/07/1999
Evaluation: NON-FINANCIAL RECORD REVIEW
Area of violation: Generators - General
Date achieved compliance: 12/07/1999
Evaluation lead agency: State

Evaluation date: 01/29/1991
Evaluation: COMPLIANCE EVALUATION INSPECTION ON-SITE
Area of violation: Not reported
Date achieved compliance: Not reported
Evaluation lead agency: State

WI MANIFEST:
Year: 10
EPA ID: ILD000870832
FID: Not reported
ACT Code: 203
ACT Status: A
ACT Code 1: 203
ACT Name: HW Generator - Very Small
Contact First Name: Not reported

Map ID	Site	Database(s)	EPA ID Number
	MWRDGC METROPOLITAN WATER RECLAMATION DI (Continued)		**1000131012**

Contact Last Name: Not reported
Contact Title: Not reported
Contact Address: Not reported
Contact State: Not reported
Contact City: Not reported
Contact Zip: Not reported
Contact Telephone: Not reported
Contact Extention: Not reported
Contact Email Address: Not reported
Shipped: -
Year: Not reported
Manifest DOC ID: Not reported
Copy Type: Not reported
Gen EPA ID: Not reported
Gen Date: Not reported
TSD Date: Not reported
TSD EPA ID: Not reported
GEN Copy Revd Date: Not reported
TSG Copy Revd Date: Not reported

Transport: -
Year: Not reported
Manifest Doc ID: Not reported
Transporter EPA ID: Not reported
Transport Order Num: Not reported
Transport Date: Not reported

Waste:
Year: Not reported
Manifest DOC ID: Not reported
Waste Page No: Not reported
Waste Line No: Not reported
Waste Code: Not reported
Waste Amount: Not reported
Unit of Measure: Not reported
Waste LBS: Not reported

Year: 09
EPA ID: ILD000870832
FID: Not reported
ACT Code: 203
ACT Status: A
ACT Code 1: 203
ACT Name: HW Generator - Very Small
Contact First Name: Not reported
Contact Last Name: Not reported
Contact Title: Not reported
Contact Address: Not reported
Contact State: Not reported
Contact City: Not reported
Contact Zip: Not reported
Contact Telephone: Not reported
Contact Extention: Not reported
Contact Email Address: Not reported
Shipped: -
Year: Not reported

Map ID	Site	Database(s)	EPA ID Number
	MWRDGC METROPOLITAN WATER RECLAMATION DI (Continued)		**1000131012**

Manifest DOC ID: Not reported
Copy Type: Not reported
Gen EPA ID: Not reported
Gen Date: Not reported
TSD Date: Not reported
TSD EPA ID: Not reported
GEN Copy Revd Date: Not reported
TSG Copy Revd Date: Not reported

Transport: -
Year: Not reported
Manifest Doc ID: Not reported
Transporter EPA ID: Not reported
Transport Order Num: Not reported
Transport Date: Not reported

Waste:
Year: Not reported
Manifest DOC ID: Not reported
Waste Page No: Not reported
Waste Line No: Not reported
Waste Code: Not reported
Waste Amount: Not reported
Unit of Measure: Not reported
Waste LBS: Not reported

Year: 08
EPA ID: ILD000870832
FID: Not reported
ACT Code: 203
ACT Status: A
ACT Code 1: 203
ACT Name: HW Generator - Very Small
Contact First Name: Not reported
Contact Last Name: Not reported
Contact Title: Not reported
Contact Address: Not reported
Contact State: Not reported
Contact City: Not reported
Contact Zip: Not reported
Contact Telephone: Not reported
Contact Extention: Not reported
Contact Email Address: Not reported
Shipped: -
Year: Not reported
Manifest DOC ID: Not reported
Copy Type: Not reported
Gen EPA ID: Not reported
Gen Date: Not reported
TSD Date: Not reported
TSD EPA ID: Not reported
GEN Copy Revd Date: Not reported
TSG Copy Revd Date: Not reported

Transport: -
Year: Not reported

Map ID	Site	Database(s)	EPA ID Number
	MWRDGC METROPOLITAN WATER RECLAMATION DI (Continued)		**1000131012**

Manifest Doc ID: Not reported
Transporter EPA ID: Not reported
Transport Order Num: Not reported
Transport Date: Not reported

Waste:
Year: Not reported
Manifest DOC ID: Not reported
Waste Page No: Not reported
Waste Line No: Not reported
Waste Code: Not reported
Waste Amount: Not reported
Unit of Measure: Not reported
Waste LBS: Not reported

Year: 07
EPA ID: ILD000870832
FID: 0
ACT Code: 203
ACT Status: A
ACT Code 1: 203
ACT Name: HW Generator - Very Small
Contact First Name: Not reported
Contact Last Name: Not reported
Contact Title: Not reported
Contact Address: Not reported
Contact State: Not reported
Contact City: Not reported
Contact Zip: 0
Contact Telephone: 0
Contact Extention: Not reported
Contact Email Address: Not reported
Shipped: -
Year: Not reported
Manifest DOC ID: Not reported
Copy Type: Not reported
Gen EPA ID: Not reported
Gen Date: Not reported
TSD Date: Not reported
TSD EPA ID: Not reported
GEN Copy Revd Date: Not reported
TSG Copy Revd Date: Not reported

Transport: -
Year: Not reported
Manifest Doc ID: Not reported
Transporter EPA ID: Not reported
Transport Order Num: Not reported
Transport Date: Not reported

Waste:
Year: Not reported
Manifest DOC ID: Not reported
Waste Page No: Not reported
Waste Line No: Not reported

Map ID	Site	Database(s)	EPA ID Number
	MWRDGC METROPOLITAN WATER RECLAMATION DI (Continued)		**1000131012**

Waste Code: Not reported
Waste Amount: Not reported
Unit of Measure: Not reported
Waste LBS: Not reported

Year: 06
EPA ID: ILD000870832
FID: 0
ACT Code: 203
ACT Status: A
ACT Code 1: 203
ACT Name: HW Generator - Very Small
Contact First Name: Not reported
Contact Last Name: Not reported
Contact Title: Not reported
Contact Address: Not reported
Contact State: Not reported
Contact City: Not reported
Contact Zip: Not reported
Contact Telephone: Not reported
Contact Extention: Not reported
Contact Email Address: Not reported
Shipped: -
Year: Not reported
Manifest DOC ID: Not reported
Copy Type: Not reported
Gen EPA ID: Not reported
Gen Date: Not reported
TSD Date: Not reported
TSD EPA ID: Not reported
GEN Copy Revd Date: Not reported
TSG Copy Revd Date: Not reported

Transport: -
Year: Not reported
Manifest Doc ID: Not reported
Transporter EPA ID: Not reported
Transport Order Num: Not reported
Transport Date: Not reported

Waste:
Year: Not reported
Manifest DOC ID: Not reported
Waste Page No: Not reported
Waste Line No: Not reported
Waste Code: Not reported
Waste Amount: Not reported
Unit of Measure: Not reported
Waste LBS: Not reported

Year: 05
EPA ID: ILD000870832
FID: 0
ACT Code: 203
ACT Status: A

Map ID	Site	Database(s)	EPA ID Number

MWRDGC METROPOLITAN WATER RECLAMATION DI (Continued) **1000131012**

ACT Code 1:	203
ACT Name:	HW Generator - Very Small
Contact First Name:	Not reported
Contact Last Name:	Not reported
Contact Title:	Not reported
Contact Address:	Not reported
Contact State:	Not reported
Contact City:	Not reported
Contact Zip:	0
Contact Telephone:	0
Contact Extention:	Not reported
Contact Email Address:	Not reported
Shipped:	-
Year:	Not reported
Manifest DOC ID:	Not reported
Copy Type:	Not reported
Gen EPA ID:	Not reported
Gen Date:	Not reported
TSD Date:	Not reported
TSD EPA ID:	Not reported
GEN Copy Revd Date:	Not reported
TSG Copy Revd Date:	Not reported
Transport:	-
Year:	Not reported
Manifest Doc ID:	Not reported
Transporter EPA ID:	Not reported
Transport Order Num:	Not reported
Transport Date:	Not reported

Waste:

Year:	Not reported
Manifest DOC ID:	Not reported
Waste Page No:	Not reported
Waste Line No:	Not reported
Waste Code:	Not reported
Waste Amount:	Not reported
Unit of Measure:	Not reported
Waste LBS:	Not reported

---

200 **CALUMET WATER RECLAMATION PLANT** **IL UST** **U001142814**
400 E. 130TH STREET **N/A**
CHICAGO, IL 60628

UST:

Facility ID:	2018929
Facility Status:	ACTIVE
Facility Type:	**CITY / TOWN**
Owner Name:	Metropolitan Water Reclamation District
Owner Id:	U0010188
Owner Address:	100 East Erie Street
Owner City,St,Zip:	Chicago, IL 60611
Tank Number:	1
Tank Capacity:	15000
Tank Substance:	Diesel Fuel

Map ID	Site	Database(s)	EPA ID Number

CALUMET WATER RECLAMATION PLANT (Continued) **U001142814**

Last Used Date:	Not reported
OSFM First Notify Date:	1/7/1987
Tank Status:	**Currently in use**
Red Tag Issue Date:	Not reported
Install Date:	1/1/1979
Green Tag Decal:	**L003680**
Green Tag Issue Date:	**3/11/2010**
Green Tag Expire Date:	**12/31/2012**
Self Service Permit Inspection Date:	**Not reported**
Self Service Permit Expire Date:	**Not reported**
Fee Due:	$0.00

Tank Number:	2
Tank Capacity:	6000
Tank Substance:	Diesel Fuel
Last Used Date:	Not reported
OSFM First Notify Date:	1/7/1987
Tank Status:	**Currently in use**
Red Tag Issue Date:	Not reported
Install Date:	1/1/1976
Green Tag Decal:	**L003680**
Green Tag Issue Date:	**3/11/2010**
Green Tag Expire Date:	**12/31/2012**
Self Service Permit Inspection Date:	**Not reported**
Self Service Permit Expire Date:	**Not reported**
Fee Due:	$0.00

Tank Number:	3
Tank Capacity:	6000
Tank Substance:	Gasoline
Last Used Date:	Not reported
OSFM First Notify Date:	1/7/1987
Tank Status:	**Currently in use**
Red Tag Issue Date:	Not reported
Install Date:	1/1/1982
Green Tag Decal:	**L003680**
Green Tag Issue Date:	**3/11/2010**
Green Tag Expire Date:	**12/31/2012**
Self Service Permit Inspection Date:	**Not reported**
Self Service Permit Expire Date:	**Not reported**
Fee Due:	$0.00

---

201 **COOK COUNTY LUMBER CO** **IL UST** **U001142356**
200 E 130TH ST **N/A**
CHICAGO, IL 60627

UST:

Facility ID:	2003404
Facility Status:	CLOSED
Facility Type:	**NONE**
Owner Name:	Cook County Lumber Co
Owner Id:	U0003394
Owner Address:	200 E 130Th St
Owner City,St,Zip:	Chicago, IL 60627

Tank Number:	1

Map ID	Site	Database(s)	EPA ID Number
	COOK COUNTY LUMBER CO (Continued)		**U001142356**

Tank Capacity:	1000
Tank Substance:	Gasoline
Last Used Date:	Not reported
OSFM First Notify Date:	3/18/1986
Tank Status:	**Removed**
Red Tag Issue Date:	Not reported
Install Date:	Not reported
Green Tag Decal:	**Not reported**
Green Tag Issue Date:	**Not reported**
Green Tag Expire Date:	**Not reported**
Self Service Permit Inspection Date:	**Not reported**
Self Service Permit Expire Date:	**Not reported**
Fee Due:	Not reported

202	**INTERNATIONAL TRANSP SER INC** **130TH & INDIANA AVE** **RIVERDALE, IL 60627**	**IL UST**	**U000160789** **N/A**

UST:

Facility ID:	2001838
Facility Status:	CLOSED
Facility Type:	**NONE**
Owner Name:	International Transp Ser Inc
Owner Id:	U0007571
Owner Address:	3300 Ne Expressway Ste 1-M
Owner City,St,Zip:	Atlanta, GA 30341
Tank Number:	1
Tank Capacity:	10000
Tank Substance:	Diesel Fuel
Last Used Date:	Not reported
OSFM First Notify Date:	2/13/1986
Tank Status:	**Removed**
Red Tag Issue Date:	Not reported
Install Date:	Not reported
Green Tag Decal:	**Not reported**
Green Tag Issue Date:	**Not reported**
Green Tag Expire Date:	**Not reported**
Self Service Permit Inspection Date:	**Not reported**
Self Service Permit Expire Date:	**Not reported**
Fee Due:	Not reported

202	**PULLMAN FACTORY** **130TH ST & INDIANA** **CHICAGO, IL 60643**	**CERCLIS**	**1000289828** **ILD981959208**

CERCLIS:

Site ID:	0501149
EPA ID:	ILD981959208
Facility County:	COOK
Short Name:	PULLMAN FACTORY
Congressional District:	02
IFMS ID:	B5JE
SMSA Number:	1600
USGC Hydro Unit:	07120003
Federal Facility:	Not a Federal Facility

Map ID	Site	Database(s)	EPA ID Number

PULLMAN FACTORY (Continued) **1000289828**

DMNSN Number: Not reported
Site Orphan Flag: N
RCRA ID: Not reported
USGS Quadrangle: Not reported
Site Init By Prog: Not reported
NFRAP Flag: Not reported
Parent ID: Not reported
RST Code: Not reported
EPA Region: 05
Classification: Not reported
Site Settings Code: Not reported
NPL Status: Not on the NPL
DMNSN Unit Code: Not reported
RBRAC Code: Not reported
RResp Fed Agency Code: Not reported
Non NPL Status: HRS Start Needed
Non NPL Status Date: 20000120
Site Fips Code: 17031
CC Concurrence Date: Not reported
CC Concurrence FY: Not reported
Alias EPA ID: Not reported
Site FUDS Flag: Not reported

Alias Comments: Not reported
Site Description: Not reported

CERCLIS Assessment History:

Action Code: 001
Action: DISCOVERY
Date Started: Not reported
Date Completed: 06/17/1987
Priority Level: Not reported
Operable Unit: SITEWIDE
Primary Responsibility: EPA Fund-Financed
Planning Status: Not reported
Urgency Indicator: Not reported
Action Anomaly: Not reported

Action Code: 001
Action: PRELIMINARY ASSESSMENT
Date Started: Not reported
Date Completed: 08/14/1987
Priority Level: Low priority for further assessment
Operable Unit: SITEWIDE
Primary Responsibility: State, Fund Financed
Planning Status: Not reported
Urgency Indicator: Not reported
Action Anomaly: Not reported

Action Code: 001
Action: SITE INSPECTION
Date Started: Not reported
Date Completed: 10/19/1990
Priority Level: Higher priority for further assessment
Operable Unit: SITEWIDE

Map ID	Site	Database(s)	EPA ID Number

PULLMAN FACTORY (Continued) **1000289828**

Primary Responsibility:	State, Fund Financed
Planning Status:	Not reported
Urgency Indicator:	Not reported
Action Anomaly:	Not reported

Action Code:	001
Action:	EXPANDED SITE INSPECTION
Date Started:	12/21/1993
Date Completed:	01/13/1995
Priority Level:	Recommended for HRS Scoring
Operable Unit:	SITEWIDE
Primary Responsibility:	EPA Fund-Financed
Planning Status:	Not reported
Urgency Indicator:	Not reported
Action Anomaly:	Not reported

---

202 **130TH CITGO** **IL UST** **U003971940**
13002 S INDIANA **N/A**
CHICAGO, IL 60627

UST:

Facility ID:	2042131
Facility Status:	NOT INSTALLED
Facility Type:	**NONE**
Owner Name:	Sibi Kabalimato
Owner Id:	U0031927
Owner Address:	1519 W 81st St
Owner City,St,Zip:	Chicago, IL 60620

Tank Number:	1
Tank Capacity:	8000
Tank Substance:	Gasoline
Last Used Date:	Not reported
OSFM First Notify Date:	Not reported
Tank Status:	**Not Installed**
Red Tag Issue Date:	Not reported
Install Date:	Not reported
Green Tag Decal:	**Not reported**
Green Tag Issue Date:	**Not reported**
Green Tag Expire Date:	**Not reported**
Self Service Permit Inspection Date:	**Not reported**
Self Service Permit Expire Date:	**Not reported**
Fee Due:	Not reported

Tank Number:	2
Tank Capacity:	10000
Tank Substance:	Gasoline
Last Used Date:	Not reported
OSFM First Notify Date:	Not reported
Tank Status:	**Not Installed**
Red Tag Issue Date:	Not reported
Install Date:	Not reported
Green Tag Decal:	**Not reported**
Green Tag Issue Date:	**Not reported**
Green Tag Expire Date:	**Not reported**

Map ID	Site	Database(s)	EPA ID Number
	130TH CITGO (Continued)		**U003971940**

Self Service Permit Inspection Date: **Not reported**
Self Service Permit Expire Date: **Not reported**
Fee Due: Not reported

202	**SMITH TIRE SERVICE** **13004 S INDIANA** **CHICAGO, IL 60627**	**RCRA-SQG**	**1001024401** **ILR000003749**

RCRA-SQG:

Date form received by agency:	12/24/2009
Facility name:	SMITH TIRE SERVICE
Facility address:	13004 S INDIANA CHICAGO, IL 60627
EPA ID:	ILR000003749
Contact:	WILLIE SMITH
Contact address:	520 W 127TH PL CHICAGO, IL 60627
Contact country:	US
Contact telephone:	(312) 468-4134
Contact email:	Not reported
EPA Region:	05
Classification:	Small Small Quantity Generator
Description:	Handler: generates more than 100 and less than 1000 kg of hazardous waste during any calendar month and accumulates less than 6000 kg of hazardous waste at any time; or generates 100 kg or less of hazardous waste during any calendar month, and accumulates more than 1000 kg of hazardous waste at any time

Owner/Operator Summary:

Owner/operator name:	SMITH WILLIE
Owner/operator address:	520 W 127TH PL CHICAGO, IL 60627
Owner/operator country:	Not reported
Owner/operator telephone:	(312) 568-9847
Legal status:	Private
Owner/Operator Type:	Owner
Owner/Op start date:	Not reported
Owner/Op end date:	Not reported

Handler Activities Summary:

U.S. importer of hazardous waste:	No
Mixed waste (haz. and radioactive):	No
Recycler of hazardous waste:	No
Transporter of hazardous waste:	No
Treater, storer or disposer of HW:	No
Underground injection activity:	No
On-site burner exemption:	No
Furnace exemption:	No
Used oil fuel burner:	No
Used oil processor:	No
User oil refiner:	No
Used oil fuel marketer to burner:	No
Used oil Specification marketer:	No
Used oil transfer facility:	No
Used oil transporter:	No

Map ID	Site	Database(s)	EPA ID Number

SMITH TIRE SERVICE (Continued) **1001024401**

Historical Generators:
Date form received by agency: 04/28/1995
Facility name: SMITH TIRE SERVICE
Classification: Small Quantity Generator

Hazardous Waste Summary:
Waste code: D001
Waste name: IGNITABLE HAZARDOUS WASTES ARE THOSE WASTES WHICH HAVE A FLASHPOINT OF LESS THAN 140 DEGREES FAHRENHEIT AS DETERMINED BY A PENSKY-MARTENS CLOSED CUP FLASH POINT TESTER. ANOTHER METHOD OF DETERMINING THE FLASH POINT OF A WASTE IS TO REVIEW THE MATERIAL SAFETY DATA SHEET, WHICH CAN BE OBTAINED FROM THE MANUFACTURER OR DISTRIBUTOR OF THE MATERIAL. LACQUER THINNER IS AN EXAMPLE OF A COMMONLY USED SOLVENT WHICH WOULD BE CONSIDERED AS IGNITABLE HAZARDOUS WASTE.

Waste code: D001
Waste name: IGNITABLE HAZARDOUS WASTES ARE THOSE WASTES WHICH HAVE A FLASHPOINT OF LESS THAN 140 DEGREES FAHRENHEIT AS DETERMINED BY A PENSKY-MARTENS CLOSED CUP FLASH POINT TESTER. ANOTHER METHOD OF DETERMINING THE FLASH POINT OF A WASTE IS TO REVIEW THE MATERIAL SAFETY DATA SHEET, WHICH CAN BE OBTAINED FROM THE MANUFACTURER OR DISTRIBUTOR OF THE MATERIAL. LACQUER THINNER IS AN EXAMPLE OF A COMMONLY USED SOLVENT WHICH WOULD BE CONSIDERED AS IGNITABLE HAZARDOUS WASTE.

Violation Status: No violations found

---

203 **ERNS** **98467878**
633 EAST 130TH ST. **N/A**
DOLTON, IL 60419

Click this hyperlink while viewing on your computer to access additional ERNS detail in the EDR Site Report.

---

209 **DUBOIS** **RCRA-SQG** **1001123582**
330 E 133RD ST **ILR000032862**
CHICAGO, IL 60627

RCRA-SQG:
Date form received by agency: 01/08/1997
Facility name: DUBOIS
Facility address: 330 E 133RD ST
CHICAGO, IL 60627
EPA ID: ILR000032862
Contact: JOYCE JOHNSON
Contact address: 330 E 133RD ST
CHICAGO, IL 60627
Contact country: US
Contact telephone: (773) 535-5582
Contact email: Not reported
EPA Region: 05
Classification: Small Small Quantity Generator
Description: Handler: generates more than 100 and less than 1000 kg of hazardous waste during any calendar month and accumulates less than 6000 kg of hazardous waste at any time; or generates 100 kg or less of hazardous

Map ID	Site	Database(s)	EPA ID Number
	DUBOIS (Continued)		**1001123582**

waste during any calendar month, and accumulates more than 1000 kg of hazardous waste at any time

Owner/Operator Summary:

Owner/operator name:	CHICAGO PUBLIC SCHOOLS
Owner/operator address:	1819 W PERSHING RD CHICAGO, IL 60609
Owner/operator country:	Not reported
Owner/operator telephone:	(773) 535-7039
Legal status:	District
Owner/Operator Type:	Owner
Owner/Op start date:	Not reported
Owner/Op end date:	Not reported

Handler Activities Summary:

U.S. importer of hazardous waste:	No
Mixed waste (haz. and radioactive):	No
Recycler of hazardous waste:	No
Transporter of hazardous waste:	No
Treater, storer or disposer of HW:	No
Underground injection activity:	No
On-site burner exemption:	No
Furnace exemption:	No
Used oil fuel burner:	No
Used oil processor:	No
User oil refiner:	No
Used oil fuel marketer to burner:	No
Used oil Specification marketer:	No
Used oil transfer facility:	No
Used oil transporter:	No

Hazardous Waste Summary:

Waste code:	D008
Waste name:	LEAD
Violation Status:	No violations found

Map ID	Site	Database(s)	EPA ID Number
212	**SKIPPER'S MARINA** **13421 S VERNON** **CHICAGO, IL 60827**	**IL UST**	**U000865873** **N/A**

UST:

Facility ID:	2007724
Facility Status:	ACTIVE
Facility Type:	**MARINA**
Owner Name:	Earl Strombeck
Owner Id:	U0014025
Owner Address:	13421 S Vernon
Owner City,St,Zip:	Chicago, IL 608271806
Tank Number:	1
Tank Capacity:	1000
Tank Substance:	Gasoline
Last Used Date:	1/1/1997
OSFM First Notify Date:	4/26/1986
Tank Status:	**Removed**
Red Tag Issue Date:	Not reported

Map ID	Site	Database(s)	EPA ID Number
	SKIPPER'S MARINA (Continued)		**U000865873**

Install Date:	Not reported
Green Tag Decal:	**K003801**
Green Tag Issue Date:	**9/1/2009**
Green Tag Expire Date:	**12/31/2011**
Self Service Permit Inspection Date:	**Not reported**
Self Service Permit Expire Date:	**Not reported**
Fee Due:	$0.00

Tank Number:	2
Tank Capacity:	6000
Tank Substance:	Gasoline
Last Used Date:	Not reported
OSFM First Notify Date:	4/26/1986
Tank Status:	**Currently in use**
Red Tag Issue Date:	Not reported
Install Date:	6/30/1975
Green Tag Decal:	**K003801**
Green Tag Issue Date:	**9/1/2009**
Green Tag Expire Date:	**12/31/2011**
Self Service Permit Inspection Date:	**Not reported**
Self Service Permit Expire Date:	**Not reported**
Fee Due:	$0.00

Count: 11 records

FOCUS MAP 15 ORPHAN SUMMARY

City	EDR ID	Site Name	Site Address	Zip	Database(s)
CHICAGO	1012172115	ROSELAND COMMUNITY	110TH PLACE AND MICHIGAN, EAST SIDE OF STATE ST.		US BROWNFIELDS
CHICAGO	S109167302		549 115TH ST		IL LUST, IL SPILLS
CHICAGO	1002886378	US SCRAP	123RD & COTTAGE GROVE	60628	CERCLIS
CHICAGO	S101467236	PENN CENTRAL	810 E 124TH ST		IL SSU
CHICAGO	S109366427		6700 JEFFREY BLVD		IL LUST, IL SPILLS
CHICAGO	S108891646		11900 LOOMIS		IL LUST, IL SPILLS
CHICAGO	S107926349	LAKE CALUMET CLUSTER SITE	N OF 122ND	60628	IL SSU
DOLTON	1012209907	DOLTON HAZMAT	DOLTON AVE EXIT ON THE BISHOP FORD	60419	CERCLIS
RIVERDALE	S103690079	RIVERDALE, VILLAGE OF	130TH & HALSTED ST	60827	IL LUST
RIVERDALE	S103292952	RIVERDALE PLATING	6860 W 134TH ST	60827	IL LUST
RIVERDALE	S105427839	PM AG PROD. INC.	3550 S INDIANA AVE	60827	IL LUST

Focus Map 16

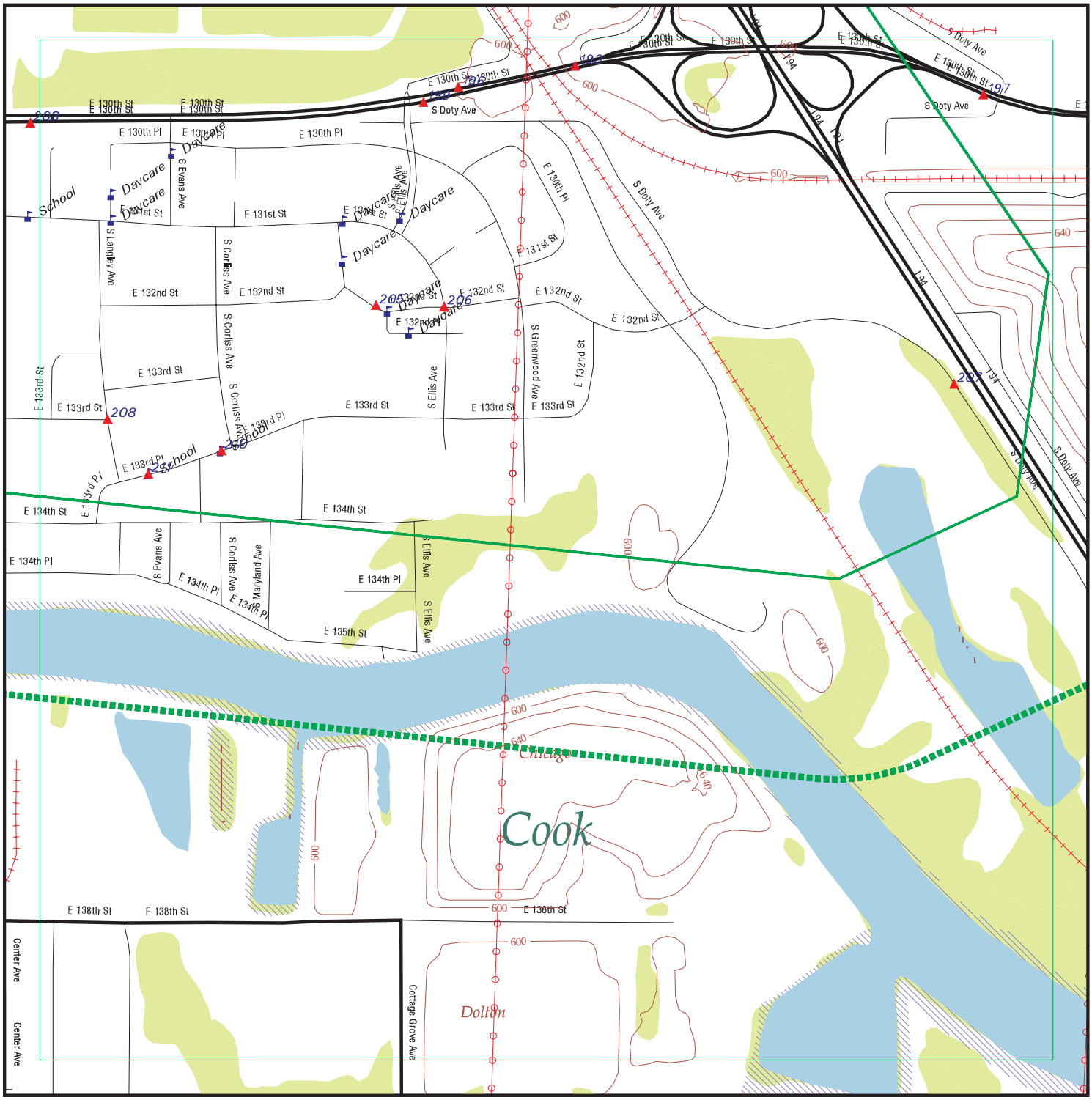

EDR DataMap® - Environmental Atlas

90786 CTC RLE Hazardous Materials

Legend

- Roads
- Major Roads
- Contour Lines
- National Wetlands Inventory
- Waterways
- Railroads
- Study Boundary
- 100-Yr Flood Zones
- Powerlines
- Pipelines
- Fault Lines
- Water
- Listed Sites
- Sensitive Receptors

N

0 1/8 1/4

Scale in Miles

Copyright © 2012 EDR, Inc. © 2010 Tele Atlas Rel. 07/2009.

FOCUS MAP 16 SUMMARY

Database	Total Plotted
FEDERAL RECORDS	
Proposed NPL	0
Delisted NPL	0
CERCLIS	0
CERC-NFRAP	1
CORRACTS	0
RCRA-TSDF	0
RCRA-LQG	0
RCRA-SQG	6
RCRA-CESQG	3
US ENG CONTROLS	0
US INST CONTROL	0
ERNS	3
US BROWNFIELDS	0
STATE AND LOCAL RECORDS	
SSU	0
SWF/LF	0
LUST	1
UST	3
SPILLS	0
ENG CONTROLS	0
INST CONTROL	0
SRP	1
DRYCLEANERS	0
BROWNFIELDS	0
EDR PROPRIETARY RECORDS	
Manufactured Gas Plants	0

NOTES:

Sites may be listed in more than one database

Map ID	Site	Database(s)	EPA ID Number
193	**CALUMET NU-EARTH DIST CENTER** **NORTH 130TH ST & DOTY AVE** **CHICAGO, IL 60628**	**CERC-NFRAP**	**1003870307** **ILD980903686**

CERC-NFRAP:

Site ID:	0500927
Federal Facility:	Not a Federal Facility
NPL Status:	Not on the NPL
Non NPL Status:	NFRAP-Site does not qualify for the NPL based on existing information

CERCLIS-NFRAP Assessment History:

Action:	DISCOVERY
Date Started:	Not reported
Date Completed:	12/01/1984
Priority Level:	Not reported
Action:	PRELIMINARY ASSESSMENT
Date Started:	Not reported
Date Completed:	12/01/1984
Priority Level:	Low priority for further assessment
Action:	SITE INSPECTION
Date Started:	Not reported
Date Completed:	09/20/1985
Priority Level:	NFRAP-Site does not qualify for the NPL based on existing information
Action:	HAZARD RANKING SYSTEM PACKAGE
Date Started:	Not reported
Date Completed:	12/20/1985
Priority Level:	NFRAP-Site does not qualify for the NPL based on existing information
Action:	ARCHIVE SITE
Date Started:	Not reported
Date Completed:	10/31/1991
Priority Level:	Not reported

196	**CHICAGO, CITY OF** **1100 E 130TH PL** **CHICAGO, IL 60628**	**RCRA-SQG**	**1006930428** **ILR000122952**

RCRA-SQG:

Date form received by agency:	07/31/2003
Facility name:	CHICAGO, CITY OF
Facility address:	1100 E 130TH PL CHICAGO, IL 60628
EPA ID:	ILR000122952
Mailing address:	30 N LASALLE 25TH FL CHICAGO, IL 60602
Contact:	TERRY SHEAHAN
Contact address:	Not reported Not reported
Contact country:	Not reported
Contact telephone:	(312) 742-4806
Contact email:	Not reported
EPA Region:	05
Classification:	Small Small Quantity Generator
Description:	Handler: generates more than 100 and less than 1000 kg of hazardous waste during any calendar month and accumulates less than 6000 kg of hazardous waste at any time; or generates 100 kg or less of hazardous

Map ID	Site	Database(s)	EPA ID Number
	CHICAGO, CITY OF (Continued)		**1006930428**

waste during any calendar month, and accumulates more than 1000 kg of hazardous waste at any time

Owner/Operator Summary:

Owner/operator name:	CITY OF CHICAGO
Owner/operator address:	Not reported
	Not reported
Owner/operator country:	Not reported
Owner/operator telephone:	Not reported
Legal status:	Municipal
Owner/Operator Type:	Owner
Owner/Op start date:	07/31/2003
Owner/Op end date:	Not reported

Owner/operator name:	CITY OF CHICAGO
Owner/operator address:	Not reported
	Not reported
Owner/operator country:	Not reported
Owner/operator telephone:	Not reported
Legal status:	Municipal
Owner/Operator Type:	Operator
Owner/Op start date:	07/31/2003
Owner/Op end date:	Not reported

Handler Activities Summary:

U.S. importer of hazardous waste:	No
Mixed waste (haz. and radioactive):	No
Recycler of hazardous waste:	No
Transporter of hazardous waste:	No
Treater, storer or disposer of HW:	No
Underground injection activity:	No
On-site burner exemption:	No
Furnace exemption:	No
Used oil fuel burner:	No
Used oil processor:	No
User oil refiner:	No
Used oil fuel marketer to burner:	No
Used oil Specification marketer:	No
Used oil transfer facility:	No
Used oil transporter:	No

Hazardous Waste Summary:

Waste code:	D001
Waste name:	IGNITABLE HAZARDOUS WASTES ARE THOSE WASTES WHICH HAVE A FLASHPOINT OF LESS THAN 140 DEGREES FAHRENHEIT AS DETERMINED BY A PENSKY-MARTENS CLOSED CUP FLASH POINT TESTER. ANOTHER METHOD OF DETERMINING THE FLASH POINT OF A WASTE IS TO REVIEW THE MATERIAL SAFETY DATA SHEET, WHICH CAN BE OBTAINED FROM THE MANUFACTURER OR DISTRIBUTOR OF THE MATERIAL. LACQUER THINNER IS AN EXAMPLE OF A COMMONLY USED SOLVENT WHICH WOULD BE CONSIDERED AS IGNITABLE HAZARDOUS WASTE.
Violation Status:	No violations found

Map ID	Site	Database(s)	EPA ID Number
197	**MOBILE STORAGE GROUP** **1465 E 130TH ST** **CHICAGO, IL 60633**	**RCRA-SQG**	**1000907064** **IL0000366484**

RCRA-SQG:

Date form received by agency:	06/14/1994
Facility name:	THREE QS AUTO INC
Facility address:	1465 E 130TH ST CHICAGO, IL 60633
EPA ID:	IL0000366484
Contact:	WARREN QUARCINI
Contact address:	1465 E 130TH ST CHICAGO, IL 60633
Contact country:	US
Contact telephone:	(312) 646-1600
Contact email:	Not reported
EPA Region:	05
Classification:	Small Small Quantity Generator
Description:	Handler: generates more than 100 and less than 1000 kg of hazardous waste during any calendar month and accumulates less than 6000 kg of hazardous waste at any time; or generates 100 kg or less of hazardous waste during any calendar month, and accumulates more than 1000 kg of hazardous waste at any time

Owner/Operator Summary:

Owner/operator name:	THREE QS AUTO INC
Owner/operator address:	1465 E 130TH ST CHICAGO, IL 60633
Owner/operator country:	Not reported
Owner/operator telephone:	(312) 646-1600
Legal status:	Private
Owner/Operator Type:	Owner
Owner/Op start date:	Not reported
Owner/Op end date:	Not reported

Handler Activities Summary:

U.S. importer of hazardous waste:	No
Mixed waste (haz. and radioactive):	No
Recycler of hazardous waste:	No
Transporter of hazardous waste:	No
Treater, storer or disposer of HW:	No
Underground injection activity:	No
On-site burner exemption:	No
Furnace exemption:	No
Used oil fuel burner:	No
Used oil processor:	No
User oil refiner:	No
Used oil fuel marketer to burner:	No
Used oil Specification marketer:	No
Used oil transfer facility:	No
Used oil transporter:	No

Hazardous Waste Summary:

Waste code:	D000
Waste name:	Not Defined
Waste code:	F002
Waste name:	THE FOLLOWING SPENT HALOGENATED SOLVENTS: TETRACHLOROETHYLENE,

Map ID	Site	Database(s)	EPA ID Number

MOBILE STORAGE GROUP (Continued) **1000907064**

METHYLENE CHLORIDE, TRICHLOROETHYLENE, 1,1,1-TRICHLOROETHANE, CHLOROBENZENE, 1,1,2-TRICHLORO-1,2,2-TRIFLUOROETHANE, ORTHO-DICHLOROBENZENE, TRICHLOROFLUOROMETHANE, AND 1,1,2-TRICHLOROETHANE; ALL SPENT SOLVENT MIXTURES/BLENDS CONTAINING, BEFORE USE, A TOTAL OF TEN PERCENT OR MORE (BY VOLUME) OF ONE OR MORE OF THE ABOVE HALOGENATED SOLVENTS OR THOSE LISTED IN F001, F004, OR F005, AND STILL BOTTOMS FROM THE RECOVERY OF THESE SPENT SOLVENTS AND SPENT SOLVENT MIXTURES.

Violation Status: No violations found

---

199 **LAND & LAKES TRANSFER STATION** **RCRA-SQG** **1004697781**
1258-1300 E 130TH ST **ILR000081000**
CHICAGO, IL 60827

RCRA-SQG:

Date form received by agency:	09/01/2000
Facility name:	LAND & LAKES TRANSFER STATION
Facility address:	1258-1300 E 130TH ST CHICAGO, IL 60827
EPA ID:	ILR000081000
Mailing address:	123 N NORTHWEST HWY PARK RIDGE, IL 60068
Contact:	WM KARPAS
Contact address:	123 N NORTHWEST HWY PARK RIDGE, IL 60068
Contact country:	US
Contact telephone:	(847) 825-5000
Contact email:	Not reported
EPA Region:	05
Classification:	Small Small Quantity Generator
Description:	Handler: generates more than 100 and less than 1000 kg of hazardous waste during any calendar month and accumulates less than 6000 kg of hazardous waste at any time; or generates 100 kg or less of hazardous waste during any calendar month, and accumulates more than 1000 kg of hazardous waste at any time

Owner/Operator Summary:

Owner/operator name:	MARINA DEVELOPMENTS INC
Owner/operator address:	123 N NORTHWEST HWY PARK RIDGE, IL 60068
Owner/operator country:	Not reported
Owner/operator telephone:	(847) 825-5000
Legal status:	Private
Owner/Operator Type:	Owner
Owner/Op start date:	Not reported
Owner/Op end date:	Not reported

Handler Activities Summary:

U.S. importer of hazardous waste:	No
Mixed waste (haz. and radioactive):	No
Recycler of hazardous waste:	No
Transporter of hazardous waste:	No
Treater, storer or disposer of HW:	No
Underground injection activity:	No
On-site burner exemption:	No
Furnace exemption:	No
Used oil fuel burner:	No

Map ID	Site	Database(s)	EPA ID Number

LAND & LAKES TRANSFER STATION (Continued) **1004697781**

Used oil processor:	No
User oil refiner:	No
Used oil fuel marketer to burner:	No
Used oil Specification marketer:	No
Used oil transfer facility:	No
Used oil transporter:	No

Hazardous Waste Summary:

Waste code:	D000
Waste name:	Not Defined
Waste code:	D010
Waste name:	SELENIUM
Waste code:	D018
Waste name:	BENZENE
Violation Status:	No violations found

---

203 **ERNS** **98467878**

633 EAST 130TH ST. **N/A**
DOLTON, IL 60419

Click this hyperlink while viewing on your computer to access additional ERNS detail in the EDR Site Report.

---

205 **CHICAGO HOUSING AUTHORITY** **LUST** **S108649962**
940 EAST 132ND STREET **SRP** **N/A**
CHICAGO, IL 60627

LUST:

Incident Num:	20070682
IL EPA Id:	0316545003
Product:	Gasoline
IEMA Date:	05/21/2007
Project Manager:	Jones
Project Manager Phone:	(217) 524-1253
Email:	Steve.Jones@illinois.gov
PRP Name:	Not reported
PRP Contact:	Not reported
PRP Address:	Not reported
PRP City,St,Zip:	Not reported
PRP Phone:	Not reported
Site Classification:	Not reported
Section 57.5(g) Letter:	734
Date Section 57.5(g) Letter:	Not reported
Non LUST Determination Letter:	Not reported
20 Report Received:	07/12/2007
45 Report Received:	08/08/2007
NFA/NFR Letter:	**09/10/2007**
NFR Date Recorded:	10/29/2007

SRP:

IL EPA Id:	0316545003

Map ID	Site	Database(s)	EPA ID Number

CHICAGO HOUSING AUTHORITY (Continued) **S108649962**

US EPA Id:	ILD981098395
Longitude:	-87.59881
Latitude:	41.65668
Contact Name:	John Gerut
Contact Address:	60 East Van Buren Street
Contact Address2:	13th Floor
Contact City,St,Zip:	Chicago, IL 60605-
Contact Phone:	(312) 913-7586
Date Enrolled:	11/23/2011
Point Of Contact:	Ala E. Sassila, P.E.
Consultant Company:	GSG Consultants, Inc.
Consultant Address:	855 West Adams Street
Consultant Address2:	Suite 200
Consultant City,St,Zip:	Chicago, IL 60607-
Consultant Phone:	(312) 733-6262
Proj Mgr Assigned:	Smith
Sec. 4 Letter Date:	Not reported
NFR Recorded:	Not reported
Active:	True
Total Acres:	2.589
No Further Remediation Letter Dt:	Not reported
Remediation Applicant Co:	Chicago Housing Authority
Remediation Applicant Title:	Mr.
Remediation Applicant Name:	Not reported
Remediation Applicant Company:	Not reported
Remediation Applicant Address:	Not reported
Remediation Applicant Address 2:	Not reported
Remediation Applicant City,St,Zip:	Not reported
Illinois EPA:	Not reported
Site Name:	Not reported
NFR Letter:	Not reported
NFR Letter Date Recorded:	Not reported
Site Type:	Not reported
Comprehensive/Focused:	Not reported
Institutional Controls:	Not reported
Barrier:	Not reported
Worker Caution:	Not reported
Acres:	Not reported

---

205 **MAINTENANCE BUILDING** **UST** **U004107042**
940 E. 132ND STREET **N/A**
CHICAGO, IL 60661

UST:

Facility ID:	2043650
Facility Status:	EXEMPT
Facility Type:	**NONE**
Owner Name:	Chicago Housing Authority
Owner Id:	U0002876
Owner Address:	60 East Van Buren, 13th Floor
Owner City,St,Zip:	Chicago, IL 60605
Tank Number:	1
Tank Capacity:	1000
Tank Substance:	Gasoline
Last Used Date:	12/31/1973
OSFM First Notify Date:	Not reported

Map ID	Site	Database(s)	EPA ID Number

MAINTENANCE BUILDING (Continued) **U004107042**

Tank Status:	**Exempt from registration**
Red Tag Issue Date:	Not reported
Install Date:	Not reported
Green Tag Decal:	**Not reported**
Green Tag Issue Date:	**Not reported**
Green Tag Expire Date:	**Not reported**
Self Service Permit Inspection Date:	**Not reported**
Self Service Permit Expire Date:	**Not reported**
Fee Due:	Not reported

---

205 **CARVER PARK NATATORIUM** **UST** **U001142250**
939 E 132ND ST **N/A**
CHICAGO, IL 60627

UST:

Facility ID:	2030903
Facility Status:	CLOSED
Facility Type:	**OTHER SPECIAL SERVICE DISTRICT**
Owner Name:	Chicago Park District
Owner Id:	U0002888
Owner Address:	541 North Fairbanks Court
Owner City,St,Zip:	Chicago, IL 60611
Tank Number:	1
Tank Capacity:	5000
Tank Substance:	Heating Oil
Last Used Date:	10/1/1974
OSFM First Notify Date:	7/1/1992
Tank Status:	**Abandoned in place**
Red Tag Issue Date:	Not reported
Install Date:	1/1/1956
Green Tag Decal:	**Not reported**
Green Tag Issue Date:	**Not reported**
Green Tag Expire Date:	**Not reported**
Self Service Permit Inspection Date:	**Not reported**
Self Service Permit Expire Date:	**Not reported**
Fee Due:	Not reported

---

205 **CARVER PARK** **RCRA-CESQG** **1010563392**
939 E 132ND ST **ILR000148049**
CHICAGO, IL 60627

RCRA-CESQG:

Date form received by agency:	07/20/2007
Facility name:	CARVER PARK
Facility address:	939 E 132ND ST
	CHICAGO, IL 60627
EPA ID:	ILR000148049
Mailing address:	425 E MCFETRIDGE
	CHICAGO, IL 60605
Contact:	LEEANN THOMAS
Contact address:	Not reported
	Not reported
Contact country:	Not reported
Contact telephone:	(312) 742-4287
Contact email:	Not reported

Map ID	Site	Database(s)	EPA ID Number

CARVER PARK (Continued) **1010563392**

EPA Region: 05
Classification: Conditionally Exempt Small Quantity Generator
Description: Handler: generates 100 kg or less of hazardous waste per calendar month, and accumulates 1000 kg or less of hazardous waste at any time; or generates 1 kg or less of acutely hazardous waste per calendar month, and accumulates at any time: 1 kg or less of acutely hazardous waste; or 100 kg or less of any residue or contaminated soil, waste or other debris resulting from the cleanup of a spill, into or on any land or water, of acutely hazardous waste; or generates 100 kg or less of any residue or contaminated soil, waste or other debris resulting from the cleanup of a spill, into or on any land or water, of acutely hazardous waste during any calendar month, and accumulates at any time: 1 kg or less of acutely hazardous waste; or 100 kg or less of any residue or contaminated soil, waste or other debris resulting from the cleanup of a spill, into or on any land or water, of acutely hazardous waste

Owner/Operator Summary:
Owner/operator name: CHICAGO PARK DISTRICT
Owner/operator address: Not reported
Not reported
Owner/operator country: Not reported
Owner/operator telephone: Not reported
Legal status: Municipal
Owner/Operator Type: Owner
Owner/Op start date: 07/20/2007
Owner/Op end date: Not reported

Owner/operator name: CHICAGO PARK DISTRICT
Owner/operator address: Not reported
Not reported
Owner/operator country: Not reported
Owner/operator telephone: Not reported
Legal status: Municipal
Owner/Operator Type: Operator
Owner/Op start date: 07/20/2007
Owner/Op end date: Not reported

Handler Activities Summary:
U.S. importer of hazardous waste: No
Mixed waste (haz. and radioactive): No
Recycler of hazardous waste: No
Transporter of hazardous waste: No
Treater, storer or disposer of HW: No
Underground injection activity: No
On-site burner exemption: No
Furnace exemption: No
Used oil fuel burner: No
Used oil processor: No
User oil refiner: No
Used oil fuel marketer to burner: No
Used oil Specification marketer: No
Used oil transfer facility: No
Used oil transporter: No

Map ID	Site	Database(s)	EPA ID Number
	CARVER PARK (Continued)		**1010563392**

Hazardous Waste Summary:
Waste code: D008
Waste name: LEAD

Violation Status: No violations found

205	**941 E 132ND STREET** **CHICAGO, IL**	**ERNS**	**2004710762** **N/A**

Click this hyperlink while viewing on your computer to access additional ERNS detail in the EDR Site Report.

205	**ALTGELD GARDENS** **977 E 132ND STREET** **CHICAGO, IL 60627**	**RCRA-CESQG**	**1004697962** **ILR000101980**

RCRA-CESQG:
Date form received by agency: 12/01/2000
Facility name: ALTGELD GARDENS
Facility address: 977 E 132ND STREET
CHICAGO, IL 60627
EPA ID: ILR000101980
Mailing address: 19156 S 85TH PLACE
MOIENA, IL 60448
Contact: THOOMAS CONNELLY
Contact address: 19156 S 85TH PLACE
MOIENA, IL 60448
Contact country: US
Contact telephone: (815) 469-7007
Contact email: Not reported
EPA Region: 05
Classification: Conditionally Exempt Small Quantity Generator
Description: Handler: generates 100 kg or less of hazardous waste per calendar month, and accumulates 1000 kg or less of hazardous waste at any time; or generates 1 kg or less of acutely hazardous waste per calendar month, and accumulates at any time: 1 kg or less of acutely hazardous waste; or 100 kg or less of any residue or contaminated soil, waste or other debris resulting from the cleanup of a spill, into or on any land or water, of acutely hazardous waste; or generates 100 kg or less of any residue or contaminated soil, waste or other debris resulting from the cleanup of a spill, into or on any land or water, of acutely hazardous waste during any calendar month, and accumulates at any time: 1 kg or less of acutely hazardous waste; or 100 kg or less of any residue or contaminated soil, waste or other debris resulting from the cleanup of a spill, into or on any land or water, of acutely hazardous waste

Owner/Operator Summary:
Owner/operator name: CHICAGO HOUSING AUTHORITY
Owner/operator address: 626 W JACKSON BLVD
CHICAGO, IL 60606
Owner/operator country: Not reported
Owner/operator telephone: (312) 567-7775

Map ID	Site	Database(s)	EPA ID Number

ALTGELD GARDENS (Continued) **1004697962**

Legal status: State
Owner/Operator Type: Owner
Owner/Op start date: 01/01/0001
Owner/Op end date: Not reported

Handler Activities Summary:
U.S. importer of hazardous waste: No
Mixed waste (haz. and radioactive): No
Recycler of hazardous waste: No
Transporter of hazardous waste: No
Treater, storer or disposer of HW: No
Underground injection activity: No
On-site burner exemption: No
Furnace exemption: No
Used oil fuel burner: No
Used oil processor: No
User oil refiner: No
Used oil fuel marketer to burner: No
Used oil Specification marketer: No
Used oil transfer facility: No
Used oil transporter: No

Hazardous Waste Summary:
Waste code: D008
Waste name: LEAD

Waste code: D009
Waste name: MERCURY

Violation Status: No violations found

---

206 **ERNS** **99618837**
13201 SOUTH ELLIS **N/A**
CHICAGO, IL

Click this hyperlink while viewing on your computer to access additional ERNS detail in the EDR Site Report.

---

207 **CARVER MILITARY ACADEMY** **RCRA-SQG** **1001116670**
13100 S DOTY AVE **ILR000026955**
CHICAGO, IL 60827

RCRA-SQG:
Date form received by agency: 07/05/2000
Facility name: CARVER MILITARY ACADEMY
Facility address: 13100 S DOTY AVE
CHICAGO, IL 608271516
EPA ID: ILR000026955
Contact: KAREN RAYMOND
Contact address: 13100 S DOTY AVE
CHICAGO, IL 608271516
Contact country: US
Contact telephone: (773) 535-5250
Contact email: Not reported

Map ID	Site	Database(s)	EPA ID Number

CARVER MILITARY ACADEMY (Continued) **1001116670**

EPA Region: 05
Classification: Small Small Quantity Generator
Description: Handler: generates more than 100 and less than 1000 kg of hazardous waste during any calendar month and accumulates less than 6000 kg of hazardous waste at any time; or generates 100 kg or less of hazardous waste during any calendar month, and accumulates more than 1000 kg of hazardous waste at any time

Owner/Operator Summary:
Owner/operator name: CHICAGO PUBLIC SCHOOLS
Owner/operator address: 13100 S DOTY AVE
CHICAGO, IL 60827
Owner/operator country: Not reported
Owner/operator telephone: (773) 535-5250
Legal status: District
Owner/Operator Type: Owner
Owner/Op start date: Not reported
Owner/Op end date: Not reported

Handler Activities Summary:
U.S. importer of hazardous waste: No
Mixed waste (haz. and radioactive): No
Recycler of hazardous waste: No
Transporter of hazardous waste: No
Treater, storer or disposer of HW: No
Underground injection activity: No
On-site burner exemption: No
Furnace exemption: No
Used oil fuel burner: No
Used oil processor: No
User oil refiner: No
Used oil fuel marketer to burner: No
Used oil Specification marketer: No
Used oil transfer facility: No
Used oil transporter: No

Hazardous Waste Summary:
Waste code: D001
Waste name: IGNITABLE HAZARDOUS WASTES ARE THOSE WASTES WHICH HAVE A FLASHPOINT OF LESS THAN 140 DEGREES FAHRENHEIT AS DETERMINED BY A PENSKY-MARTENS CLOSED CUP FLASH POINT TESTER. ANOTHER METHOD OF DETERMINING THE FLASH POINT OF A WASTE IS TO REVIEW THE MATERIAL SAFETY DATA SHEET, WHICH CAN BE OBTAINED FROM THE MANUFACTURER OR DISTRIBUTOR OF THE MATERIAL. LACQUER THINNER IS AN EXAMPLE OF A COMMONLY USED SOLVENT WHICH WOULD BE CONSIDERED AS IGNITABLE HAZARDOUS WASTE.

Waste code: D002
Waste name: A WASTE WHICH HAS A PH OF LESS THAN 2 OR GREATER THAN 12.5 IS CONSIDERED TO BE A CORROSIVE HAZARDOUS WASTE. SODIUM HYDROXIDE, A CAUSTIC SOLUTION WITH A HIGH PH, IS OFTEN USED BY INDUSTRIES TO CLEAN OR DEGREASE PARTS. HYDROCHLORIC ACID, A SOLUTION WITH A LOW PH, IS USED BY MANY INDUSTRIES TO CLEAN METAL PARTS PRIOR TO PAINTING. WHEN THESE CAUSTIC OR ACID SOLUTIONS BECOME CONTAMINATED AND MUST BE DISPOSED, THE WASTE WOULD BE A CORROSIVE HAZARDOUS WASTE.

Waste code: D003

Map ID	Site	Database(s)	EPA ID Number

CARVER MILITARY ACADEMY (Continued) **1001116670**

Waste name: A MATERIAL IS CONSIDERED TO BE A REACTIVE HAZARDOUS WASTE IF IT IS NORMALLY UNSTABLE, REACTS VIOLENTLY WITH WATER, GENERATES TOXIC GASES WHEN EXPOSED TO WATER OR CORROSIVE MATERIALS, OR IF IT IS CAPABLE OF DETONATION OR EXPLOSION WHEN EXPOSED TO HEAT OR A FLAME. ONE EXAMPLE OF SUCH WASTE WOULD BY WASTE GUNPOWDER.

Waste code: D004
Waste name: ARSENIC

Waste code: D007
Waste name: CHROMIUM

Waste code: D009
Waste name: MERCURY

Waste code: F002
Waste name: THE FOLLOWING SPENT HALOGENATED SOLVENTS: TETRACHLOROETHYLENE, METHYLENE CHLORIDE, TRICHLOROETHYLENE, 1,1,1-TRICHLOROETHANE, CHLOROBENZENE, 1,1,2-TRICHLORO-1,2,2-TRIFLUOROETHANE, ORTHO-DICHLOROBENZENE, TRICHLOROFLUOROMETHANE, AND 1,1,2-TRICHLOROETHANE; ALL SPENT SOLVENT MIXTURES/BLENDS CONTAINING, BEFORE USE, A TOTAL OF TEN PERCENT OR MORE (BY VOLUME) OF ONE OR MORE OF THE ABOVE HALOGENATED SOLVENTS OR THOSE LISTED IN F001, F004, OR F005, AND STILL BOTTOMS FROM THE RECOVERY OF THESE SPENT SOLVENTS AND SPENT SOLVENT MIXTURES.

Waste code: F005
Waste name: THE FOLLOWING SPENT NON-HALOGENATED SOLVENTS: TOLUENE, METHYL ETHYL KETONE, CARBON DISULFIDE, ISOBUTANOL, PYRIDINE, BENZENE, 2-ETHOXYETHANOL, AND 2-NITROPROPANE; ALL SPENT SOLVENT MIXTURES/BLENDS CONTAINING, BEFORE USE, A TOTAL OF TEN PERCENT OR MORE (BY VOLUME) OF ONE OR MORE OF THE ABOVE NON-HALOGENATED SOLVENTS OR THOSE SOLVENTS LISTED IN F001, F002, OR F004; AND STILL BOTTOMS FROM THE RECOVERY OF THESE SPENT SOLVENTS AND SPENT SOLVENT MIXTURES.

Waste code: P119
Waste name: AMMONIUM VANADATE

Waste code: U052
Waste name: CRESOL (CRESYLIC ACID)

Waste code: U112
Waste name: ACETIC ACID ETHYL ESTER (I)

Waste code: U122
Waste name: FORMALDEHYDE

Waste code: U123
Waste name: FORMIC ACID (C,T)

Waste code: U154
Waste name: METHANOL (I)

Waste code: U196
Waste name: PYRIDINE

Waste code: U220

Map ID	Site	Database(s)	EPA ID Number

CARVER MILITARY ACADEMY (Continued) **1001116670**

Waste name: BENZENE, METHYL-

Waste code: U228
Waste name: ETHENE, TRICHLORO-

Violation Status: No violations found

---

208 **SCHOOL / CHURCH** **UST** **U004138018**
13300 S. LANGLEY **N/A**
CHICAGO, IL 60627

UST:

Facility ID:	2044351
Facility Status:	EXEMPT
Facility Type:	**PRIVATE INSTITUTION**
Owner Name:	Our Lady of the Garden
Owner Id:	U0035305
Owner Address:	13300 S. Langley
Owner City,St,Zip:	Chicago, IL 60827
Tank Number:	1
Tank Capacity:	3000
Tank Substance:	Heating Oil
Last Used Date:	12/31/1973
OSFM First Notify Date:	Not reported
Tank Status:	**Exempt from registration**
Red Tag Issue Date:	Not reported
Install Date:	Not reported
Green Tag Decal:	**Not reported**
Green Tag Issue Date:	**Not reported**
Green Tag Expire Date:	**Not reported**
Self Service Permit Inspection Date:	**Not reported**
Self Service Permit Expire Date:	**Not reported**
Fee Due:	Not reported

---

210 **WHEATLEY PHYLLIS CENTER** **RCRA-CESQG** **1004696979**
902 E 133RD PL **ILR000061234**
CHICAGO, IL 60627

RCRA-CESQG:

Date form received by agency:	02/08/1999
Facility name:	WHEATLEY PHYLLIS CENTER
Facility address:	902 E 133RD PL CHICAGO, IL 60627
EPA ID:	ILR000061234
Mailing address:	8501 W 191ST ST BOX 10 MOKENA, IL 60448
Contact:	THOMAS CONNELLY
Contact address:	8501 W 191ST ST BOX 10 MOKENA, IL 60448
Contact country:	US
Contact telephone:	(708) 923-0202
Contact email:	Not reported
EPA Region:	05
Classification:	Conditionally Exempt Small Quantity Generator
Description:	Handler: generates 100 kg or less of hazardous waste per calendar month, and accumulates 1000 kg or less of hazardous waste at any time;

Map ID	Site	Database(s)	EPA ID Number
	WHEATLEY PHYLLIS CENTER (Continued)		**1004696979**

or generates 1 kg or less of acutely hazardous waste per calendar month, and accumulates at any time: 1 kg or less of acutely hazardous waste; or 100 kg or less of any residue or contaminated soil, waste or other debris resulting from the cleanup of a spill, into or on any land or water, of acutely hazardous waste; or generates 100 kg or less of any residue or contaminated soil, waste or other debris resulting from the cleanup of a spill, into or on any land or water, of acutely hazardous waste during any calendar month, and accumulates at any time: 1 kg or less of acutely hazardous waste; or 100 kg or less of any residue or contaminated soil, waste or other debris resulting from the cleanup of a spill, into or on any land or water, of acutely hazardous waste

Owner/Operator Summary:

Owner/operator name:	CHGO PUBLIC SCHOOLS 6WW
Owner/operator address:	1819 W PERSHING RD CHICAGO, IL 60609
Owner/operator country:	Not reported
Owner/operator telephone:	(773) 535-7038
Legal status:	District
Owner/Operator Type:	Owner
Owner/Op start date:	Not reported
Owner/Op end date:	Not reported

Handler Activities Summary:

U.S. importer of hazardous waste:	No
Mixed waste (haz. and radioactive):	No
Recycler of hazardous waste:	No
Transporter of hazardous waste:	No
Treater, storer or disposer of HW:	No
Underground injection activity:	No
On-site burner exemption:	No
Furnace exemption:	No
Used oil fuel burner:	No
Used oil processor:	No
User oil refiner:	No
Used oil fuel marketer to burner:	No
Used oil Specification marketer:	No
Used oil transfer facility:	No
Used oil transporter:	No

Hazardous Waste Summary:

Waste code:	D006
Waste name:	CADMIUM
Waste code:	D008
Waste name:	LEAD
Waste code:	D009
Waste name:	MERCURY
Violation Status:	No violations found

Map ID	Site	Database(s)	EPA ID Number
210	**CARVER PRIMARY** **901 E 133RD PL** **CHICAGO, IL 60627**	**RCRA-SQG**	**1001123533** **ILR000032375**

RCRA-SQG:

Date form received by agency:	12/30/1996
Facility name:	CARVER PRIMARY
Facility address:	901 E 133RD PL CHICAGO, IL 60627
EPA ID:	ILR000032375
Contact:	LINDA RANDOLPH
Contact address:	901 E 133RD PL CHICAGO, IL 60627
Contact country:	US
Contact telephone:	(773) 535-5674
Contact email:	Not reported
EPA Region:	05
Classification:	Small Small Quantity Generator
Description:	Handler: generates more than 100 and less than 1000 kg of hazardous waste during any calendar month and accumulates less than 6000 kg of hazardous waste at any time; or generates 100 kg or less of hazardous waste during any calendar month, and accumulates more than 1000 kg of hazardous waste at any time

Owner/Operator Summary:

Owner/operator name:	CHICAGO PUBLIC SCHOOLS
Owner/operator address:	1819 W PERSHING RD CHICAGO, IL 60609
Owner/operator country:	Not reported
Owner/operator telephone:	(773) 535-7039
Legal status:	District
Owner/Operator Type:	Owner
Owner/Op start date:	Not reported
Owner/Op end date:	Not reported

Handler Activities Summary:

U.S. importer of hazardous waste:	No
Mixed waste (haz. and radioactive):	No
Recycler of hazardous waste:	No
Transporter of hazardous waste:	No
Treater, storer or disposer of HW:	No
Underground injection activity:	No
On-site burner exemption:	No
Furnace exemption:	No
Used oil fuel burner:	No
Used oil processor:	No
User oil refiner:	No
Used oil fuel marketer to burner:	No
Used oil Specification marketer:	No
Used oil transfer facility:	No
Used oil transporter:	No

Hazardous Waste Summary:

Waste code:	D008
Waste name:	LEAD
Violation Status:	No violations found

Map ID	Site	Database(s)	EPA ID Number
211	**CARVER MIDDLE** **801 E 133RD PL** **CHICAGO, IL 60627**	**RCRA-SQG**	**1001123534** **ILR000032383**

RCRA-SQG:

Date form received by agency:	12/30/1996
Facility name:	CARVER MIDDLE
Facility address:	801 E 133RD PL CHICAGO, IL 60627
EPA ID:	ILR000032383
Contact:	CARRIE CLARK
Contact address:	801 E 133RD PL CHICAGO, IL 60627
Contact country:	US
Contact telephone:	(773) 535-5656
Contact email:	Not reported
EPA Region:	05
Classification:	Small Small Quantity Generator
Description:	Handler: generates more than 100 and less than 1000 kg of hazardous waste during any calendar month and accumulates less than 6000 kg of hazardous waste at any time; or generates 100 kg or less of hazardous waste during any calendar month, and accumulates more than 1000 kg of hazardous waste at any time

Owner/Operator Summary:

Owner/operator name:	CHICAGO PUBLIC SCHOOLS
Owner/operator address:	1819 W PERSHING RD CHICAGO, IL 60609
Owner/operator country:	Not reported
Owner/operator telephone:	(773) 535-7039
Legal status:	District
Owner/Operator Type:	Owner
Owner/Op start date:	Not reported
Owner/Op end date:	Not reported

Handler Activities Summary:

U.S. importer of hazardous waste:	No
Mixed waste (haz. and radioactive):	No
Recycler of hazardous waste:	No
Transporter of hazardous waste:	No
Treater, storer or disposer of HW:	No
Underground injection activity:	No
On-site burner exemption:	No
Furnace exemption:	No
Used oil fuel burner:	No
Used oil processor:	No
User oil refiner:	No
Used oil fuel marketer to burner:	No
Used oil Specification marketer:	No
Used oil transfer facility:	No
Used oil transporter:	No

Hazardous Waste Summary:

Waste code:	D008
Waste name:	LEAD
Violation Status:	No violations found

Count: 21 records

FOCUS MAP 16 ORPHAN SUMMARY

City	EDR ID	Site Name	Site Address	Zip	Database(s)
CALUMET CITY	1008144866	ANTONIETTI CONSTRUCTION PIT	146TH & BURNHAM AVE	60633	SWF/LF
CHICAGO	1012172115	ROSELAND COMMUNITY	110TH PLACE AND MICHIGAN, EAST SIDE OF STATE ST.		US BROWNFIELDS
CHICAGO	1003870420	CHICAGO REGIONAL PORT DIST	111TH & DOTY AVE	60633	CERC-NFRAP
CHICAGO	S109167302		549 115TH ST		LUST, SPILLS
CHICAGO	S101215364	U.S. DRUM	2400 E 119TH ST	60633	SSU
CHICAGO	1002886378	US SCRAP	123RD & COTTAGE GROVE	60628	CERCLIS
CHICAGO	S101467236	PENN CENTRAL	810 E 124TH ST		SSU
CHICAGO	1002886490	METRO SANITARY DISTRICT #3	125TH STREET & DOTY AVENUE	60628	CERC-NFRAP
CHICAGO	1004695029	ARMY COE LOCK DAM 01	134TH AND CALUMET RIVER	60633	RCRA-CESQG
CHICAGO	U003853346	FORMER PULLMAN FACTORY	11302 CORLISS AVE	60628	UST
CHICAGO	1012126998	9705 S. COTTAGE GROVE	9705 S COTTAGE GROVE AVE	60628	US BROWNFIELDS
CHICAGO	S109366427		6700 JEFFREY BLVD		LUST, SPILLS
CHICAGO	S108891646		11900 LOOMIS		LUST, SPILLS
CHICAGO	S108111040	CHICAGO MSD #2	OBRIEN LCK & DAM RD	60633	SWF/LF
CHICAGO	S107926349	LAKE CALUMET CLUSTER SITE	N OF 122ND	60628	SSU
DOLTON	U001629479	MARINE SERV	140TH COTTAGE GRV	60419	UST
DOLTON	1003870419	DOLTON MUNI LDFL	140TH ST & COTTAGE GROVE	60419	CERC-NFRAP
DOLTON	1006930445	THORNRIDGE HIGH SCHOOL	15000 COTTAGE GROVE	60419	RCRA-SQG
DOLTON	1012209907	DOLTON HAZMAT	DOLTON AVE EXIT ON THE BISHOP FORD	60419	CERCLIS
RIVERDALE	S103690079	RIVERDALE, VILLAGE OF	130TH & HALSTED ST	60827	LUST
RIVERDALE	S103292952	RIVERDALE PLATING	6860 W 134TH ST	60827	LUST

Focus Map 17

EDR DataMap® - Environmental Atlas

90786 CTC RLE Hazardous Materials

Legend

Roads
Major Roads
Contour Lines
National Wetlands Inventory
Waterways
Railroads
Study Boundary
100-Yr Flood Zones
Powerlines
Pipelines
Fault Lines
Water
Listed Sites
Sensitive Receptors

N

0 1/8 1/4

Scale in Miles

Copyright © 2012 EDR, Inc. © 2010 Tele Atlas Rel. 07/2009.

Count: 28 records

FOCUS MAP 17 ORPHAN SUMMARY

City	EDR ID	Site Name	Site Address	Zip	Database(s)
CALUMET CITY	1012172074	BLOCK A - 15 PROPERTIES IN TIF DISTRICT	(STATE LINE ROAD FROM 153RD ST. TO 152ND. ST.)	60409	US BROWNFIELDS
CALUMET CITY	1012172075	BLOCK B - 75 PROPERTIES IN TIF DISTRICT	(STATE LINE ROAD FROM 154TH ST. TO 153RD. ST.)	60409	US BROWNFIELDS
CALUMET CITY	1014390033	COMED	100TH & TORRENCE	60633	RCRA-SQG
CALUMET CITY	1010317482	COM ED	129TH & CARONDOLET	60409	RCRA-SQG
CALUMET CITY	1008144866	ANTONIETTI CONSTRUCTION PIT	146TH & BURNHAM AVE	60633	SWF/LF
CALUMET CITY	U001133551	SHELL STATION 1182-02	147TH & TORRENCE AVE	60409	UST
CALUMET CITY	1001076920	SHELL OIL CO	147TH AND TORRENCE	60409	RCRA-SQG
CALUMET CITY	U004115056	GREEN LAKE POOL & BUILDINGS	159TH ST & TORRENCE AVE	60409	UST
CALUMET CITY	S108966686	FOREST PRESERVE DISTRICT OF COOK COUNTY	NE COR OF 159TH & TORRENCE ST	60409	LUST
CALUMET CITY	S109366537	FOREST PRESERVE DISTRICT OF COOK COUNTY	NE CORNER 159TH ST & TORRENCE AVE	60409	SRP
CALUMET CITY	1014349679	696 STATE LINE ROAD/A	696 STATE LINE RD	60409	US BROWNFIELDS
CALUMET CITY	1012172139	WENDY'S RESTAURANT	550-552 STATE LINE ROAD	60409	US BROWNFIELDS
CALUMET CITY	1012178502	BENCO CHEMICALS	700 STATE ST-C	60409	RCRA-CESQG
CALUMET CITY	S108414130	620/634 STATE LINE RD.	634 STATE LINE AVE	60409	BROWNFIELDS
CHICAGO	1012172115	ROSELAND COMMUNITY	110TH PLACE AND MICHIGAN, EAST SIDE OF STATE ST.		US BROWNFIELDS
CHICAGO	1003870420	CHICAGO REGIONAL PORT DIST	111TH & DOTY AVE	60633	CERC-NFRAP
CHICAGO	S109167302		549 115TH ST		LUST, SPILLS
CHICAGO	S109756592	CLEAN HARBORS	118TH & STONY ISLAND RD	60633	MANIFEST
CHICAGO	S109756593	CLEAN HARBORS OF CHICAGO INC	118TH & STONY ISLAND RD	60633	MANIFEST
CHICAGO	S101215364	U.S. DRUM	2400 E 119TH ST	60633	SSU
CHICAGO	S101467236	PENN CENTRAL	810 E 124TH ST		SSU
CHICAGO	1004695029	ARMY COE LOCK DAM 01	134TH AND CALUMET RIVER	60633	RCRA-CESQG
CHICAGO	S109366427		6700 JEFFREY BLVD		LUST, SPILLS
CHICAGO	S108891646		11900 LOOMIS		LUST, SPILLS
CHICAGO	S108111040	CHICAGO MSD #2	OBRIEN LCK & DAM RD	60633	SWF/LF
DOLTON	1012209907	DOLTON HAZMAT	DOLTON AVE EXIT ON THE BISHOP FORD	60419	CERCLIS
RIVERDALE	S103690079	RIVERDALE, VILLAGE OF	130TH & HALSTED ST	60827	LUST
RIVERDALE	S103292952	RIVERDALE PLATING	6860 W 134TH ST	60827	LUST

Section 3

County Level Orphan Sites

Count: 4347 records

COOK COUNTY, IL - ORPHAN SUMMARY

City	EDR ID	Site Name	Site Address	Zip	Database(s)
CHICAGO	91242062	79 ST & CENTRAL 47ST OF CICERO	79 ST & CENTRAL 47ST OF CICERO		ERNS
CHICAGO	S108968213		RD & OLDFIELD RD		SPILLS
CHICAGO	S111877705		NORTH & LASALLE		SPILLS
CHICAGO	S111882937		NORTH & ASHLAND		SPILLS
CHICAGO	90189323	126 ST & FRONTAGE BY METRO SANITARY DIST	126 ST & FRONTAGE BY METRO SANITARY DIST		ERNS
CHICAGO	90189321	I94 & 130TH SW QUADRANT	I94 & 130TH SW QUADRANT		ERNS
CHICAGO	S111925634		I - RAMP 55ATPULASKI RD		SPILLS
CHICAGO	S111908406		I - 90ATWILSON AVE		SPILLS
CHICAGO	S111913846		I - 190ATMANNHEIM RD		SPILLS
CHICAGO	2011964313	MP 00518 CALUMET YARD DEARBORN DIVISION	MP 00518		ERNS
CHICAGO	2009898893	MP: 09514	MP: 09514		ERNS
CHICAGO	2008898893	MP: 09514	MP: 09514		ERNS
CHICAGO	92282850	1465 E. 100 AND 30TH ST.	1465 E. 100 AND 30TH ST.		ERNS
CHICAGO	S111914075		10000TH W OHARE & OHARE AIRPORT 60666		SPILLS
CHICAGO	S109953775		100TH & DORCHESTER		SPILLS
CHICAGO	8714920	100TH & EWING (ONE BLOCK EAST)	100TH & EWING (ONE BLOCK EAST)		ERNS
CHICAGO	2012103741		S 100TH ST		ERNS
CHICAGO	S111925275		100TH		SPILLS
CHICAGO	S111922136		100TH ST		SPILLS
CHICAGO	S111903512		3259 E 100TH SAINT KCBX TERMINALS COM		SPILLS
CHICAGO	S111891992		W 100TH & S PLYMOUTH CT		SPILLS
CHICAGO	S109327349		101ST & HARLEM AVE		SPILLS
CHICAGO	S111880789		6205 W 101ST ST		SPILLS
CHICAGO	98445288	E 103 STREET MILE POST 510.5	E 103 STREET MILE POST 510.5		ERNS
CHICAGO	S108045277		103RD ST		SPILLS
CHICAGO	S111875405		103RD & YELLOW FREIGHT		SPILLS
CHICAGO	S111875748		103RD & CALUMET		SPILLS
CHICAGO	S111898938		103RD & SPRINGFIELD		SPILLS
CHICAGO	S111877819		103RD ST & STONY ISLAND AVE		SPILLS
CHICAGO	S111903230		325 E 103RD ROW		SPILLS
CHICAGO	S111879357		103RD & DOTY STS		SPILLS
CHICAGO	S111894735		103RD ST & CALUMET CANAL		SPILLS
CHICAGO	S111890747		1100 103RD ST		SPILLS
CHICAGO	S111892600		7711 W 103RD ST		SPILLS
CHICAGO	S111880466		4001 E 103RD AVE		SPILLS
CHICAGO	2002592420	103RD AND KEDZIE	103RD AND KEDZIE	0	ERNS
CHICAGO	2009900518	104TH STREET	104TH STREET		ERNS
CHICAGO	2008900518	104TH STREET	104TH STREET		ERNS
CHICAGO	S111893119		104TH & TORRANCE AVE		SPILLS
CHICAGO	2000531564	104TH STREET	104TH STREET	0	ERNS
CHICAGO	S111907794		4898 E 105TH ST		SPILLS
CHICAGO	S111922937		2016 E 106ST ST		SPILLS
CHICAGO	98455926	106TH STREET	106TH STREET		ERNS

City	EDR ID	Site Name	Site Address	Zip	Database(s)
CHICAGO	S111891910		2040 E 106TH SAINT LANDERS YD		SPILLS
CHICAGO	S111925410		2040 E 106TH SAINT CALUMET RAIL YD		SPILLS
CHICAGO	S111882082		2040 E 106TH		SPILLS
CHICAGO	S111889611		2040 106TH ST		SPILLS
CHICAGO	S111912043		2040 E 106TH		SPILLS
CHICAGO	S111919236		2040 E 106TH CALUMET YARD		SPILLS
CHICAGO	S111882964		106TH AVE & INDIANAPOLIS BLVD		SPILLS
CHICAGO	S111878270		3033 106TH ST		SPILLS
CHICAGO	S111879978		2040 E 106TH		SPILLS
CHICAGO	S111915160		1040 W 106TH		SPILLS
CHICAGO	S111875510		2040 E 106TH SAINT RAIL YARDS		SPILLS
CHICAGO	S111881087		106TH ST & AVE O		SPILLS
CHICAGO	S111902576		106TH ST		SPILLS
CHICAGO	S111889998		106TH & AVE B		SPILLS
CHICAGO	90186751	107TH AND TORRENCE AVE. LISTALL COMPANY	107TH AND TORRENCE AVE. LISTALL COMPANY		ERNS
CHICAGO	S111904594		801 107TH ST		SPILLS
CHICAGO	S111894183		1215 W 107TH		SPILLS
CHICAGO	S111878613		107TH & TORRENCE		SPILLS
CHICAGO	S108045299		108TH ST & STONEY IS		SPILLS
CHICAGO	94374534	108TH AND BUFFALO AVE	108TH AND BUFFALO AVE		ERNS
CHICAGO	2004735469	109TH ST AND MICHIGAN AVE	109TH ST AND MICHIGAN AVE		ERNS
CHICAGO	S111899635		109TH ST		SPILLS
CHICAGO	S111898484		109TH 109TH ST & COTTAGE AVE		SPILLS
CHICAGO	2005608751	2040 EAST 10TH ST	2040 EAST 10TH ST		ERNS
CHICAGO	2007321070	11.90	11.90		ERNS
CHICAGO	S111875977		1100TH & KEDZIE		SPILLS
CHICAGO	1012172115	ROSELAND COMMUNITY	110TH PLACE AND MICHIGAN, EAST SIDE OF STATE ST.		US BROWNFIELDS
CHICAGO	S111886669		352 W 110TH		SPILLS
CHICAGO	S111896440		110TH ST		SPILLS
CHICAGO	8865144	111ST AND LANE	111ST AND LANE		ERNS
CHICAGO	2010946025	111 TH STREET	111TH ST		ERNS
CHICAGO	2012101140		111TH ST		ERNS
CHICAGO	S111908715		6040 W 111TH ST		SPILLS
CHICAGO	S111879301		111TH & MONTERY		SPILLS
CHICAGO	S111880670		111TH & LANGLEY		SPILLS
CHICAGO	S111914359		111TH W		SPILLS
CHICAGO	2000551947	112TH STREET	112TH STREET	0	ERNS
CHICAGO	8850281	114TH ST AND TORRENCE AVE	114TH ST AND TORRENCE AVE		ERNS
CHICAGO	S111915596		752 E 114TH W		SPILLS
CHICAGO	2009922898	115TH AND DOTY RD	115TH AND DOTY RD		ERNS
CHICAGO	S109167302		549 115TH ST		LUST, SPILLS
CHICAGO	2006808077	115TH ST.	115TH ST.		ERNS
CHICAGO	S111877798		115TH & KENSINGTON		SPILLS
CHICAGO	S111876815		3200 W 115TH KEDZIE		SPILLS
CHICAGO	S111901591		115TH ST		SPILLS
CHICAGO	S111925540		115TH ST		SPILLS
CHICAGO	S111925539		115TH ST & I 94 DOTY		SPILLS

City	EDR ID	Site Name	Site Address	Zip	Database(s)
CHICAGO	S111875316		116TH & BURLING		SPILLS
CHICAGO	S111898477		116TH ST & S BARLEY AVE		SPILLS
CHICAGO	S111913243		118TH SAINT COTTAGE GRV		SPILLS
CHICAGO	S111913680		1200 W 11TH ST		SPILLS
CHICAGO	S111883453		735 E 11TH ST		SPILLS
CHICAGO	S111911683		3118 W 11TH ST		SPILLS
CHICAGO	S111882526		2626 W 11TH ST		SPILLS
CHICAGO	96490464	900 WEST 120ST / 2ND SEWER DRAIN AT CORNER OF MORGAN ST	900 WEST 120ST / 2ND SEWER DRAIN AT CORNER OF MORGAN ST		ERNS
CHICAGO	99645303	120TH AND MORGAN	120TH AND MORGAN		ERNS
CHICAGO	2008886792	120TH ST AND MORGAN	120TH ST AND MORGAN		ERNS
CHICAGO	S111924227		120TH ST & MORGAN		SPILLS
CHICAGO	S111880149		120TH ST & RACINE AVE		SPILLS
CHICAGO	S111897595		120TH S TORRENCE AVE		SPILLS
CHICAGO	S111909286		1855 E 121ST ST		SPILLS
CHICAGO	94389275	122ND AND TORRENCE	122ND AND TORRENCE		ERNS
CHICAGO	99646447	122ND AND INDIANA	122ND AND INDIANA		ERNS
CHICAGO	S106526645	UNNAMED PARCEL	122ND ST		BROWNFIELDS
CHICAGO	S110363616		122ND & PRINCETON		SPILLS
CHICAGO	S111895143		1855 W 122ND ST		SPILLS
CHICAGO	S111909484		122ND ST & STONY ISLAND AVE		SPILLS
CHICAGO	S111878392		122ND & TORRENCE AVE		SPILLS
CHICAGO	S111926232		122ND ST & PRINCETON		SPILLS
CHICAGO	S111898012		122ND ST & STONY ISLAND RD		SPILLS
CHICAGO	S111912859		122ND ST & TORRENCE ST		SPILLS
CHICAGO	S111902613		1701 E 122TH ST		SPILLS
CHICAGO	94395307	123RD AND STONEY ISLAND	123RD AND STONEY ISLAND		ERNS
CHICAGO	S101467236	PENN CENTRAL	810 E 124TH ST		SSU
CHICAGO	2011996953		E 126TH ST		ERNS
CHICAGO	S111918596		126TH & DOTY AVE		SPILLS
CHICAGO	S111894230		127TH & CARONDOLET STS		SPILLS
CHICAGO	S111912696		150 W 127TH		SPILLS
CHICAGO	S111898770		128TH & ESCANEBA		SPILLS
CHICAGO	2012102522		MP 1290		ERNS
CHICAGO	S111876826		12958TH S CARONDOLET & D AUTO		SPILLS
CHICAGO	89109245	MP 13 ASHLAND AVE. YARD	MP 13 ASHLAND AVE. YARD		ERNS
CHICAGO	1005636372	ILLINOIS MINING CORP INC	130TH W OF TORRENCE AVE		SPILLS
CHICAGO	2009897414	130TH ST	130TH ST		ERNS
CHICAGO	2008897414	130TH ST	130TH ST		ERNS
CHICAGO	2006810974	130TH ST.	130TH ST.		ERNS
CHICAGO	S108669473		130TH ST & I 94 EB		SPILLS
CHICAGO	S111885360		130TH ST & CALUMET EXPY		SPILLS
CHICAGO	2011995829		130TH ST		ERNS
CHICAGO	S111891972		E 130TH ST		SPILLS
CHICAGO	S111877064		4300 W 130TH ST		SPILLS
CHICAGO	S111927317		130TH ST AND TORRENCE AVE		SPILLS
CHICAGO	S111908455		130TH ST		SPILLS

City	EDR ID	Site Name	Site Address	Zip	Database(s)
CHICAGO	S111914525		1100 E 130TH PL		SPILLS
CHICAGO	S111901336		130TH & STONY IS		SPILLS
CHICAGO	S111894790		130TH ST & TORRENCE ST		SPILLS
CHICAGO	S111878584		130TH ST SW		SPILLS
CHICAGO	S110685145		130TH ST & COTTAGE GROVE AVE		SPILLS
CHICAGO	2011993812		1310		ERNS
CHICAGO	S111892985		131ST ST & TRUMBLE ST		SPILLS
CHICAGO	S111921716		940 E 132ND ST		SPILLS
CHICAGO	S111899942		133RD & AVE K		SPILLS
CHICAGO	S111920503		133RD ST & AVE K		SPILLS
CHICAGO	2009905686	134TH ST AND CALUMAT RIVER	134TH ST AND CALUMAT RIVER		ERNS
CHICAGO	2008905686	134TH ST AND CALUMAT RIVER	134TH ST AND CALUMAT RIVER		ERNS
CHICAGO	2011966840	134TH ST. NEAR AVENUE O	134TH SAINT NEAR AVE		ERNS
CHICAGO	S111878642		134TH & STATE LINE		SPILLS
CHICAGO	S111888946		1350TH & 60 N LAKE SHORE DR		SPILLS
CHICAGO	S111924465		135TH AND NEW AVE		SPILLS
CHICAGO	92250546	137TH ST AND HOXIE ST	137TH ST AND HOXIE ST		ERNS
CHICAGO	S111882838		137TH ST & HOXIE		SPILLS
CHICAGO	S111882727		612 E 138TH ST		SPILLS
CHICAGO	S111896483		138TH ST & CALUMET EXPY		SPILLS
CHICAGO	S111900160		138TH & I 94		SPILLS
CHICAGO	S111906591		612 E 138TH ST		SPILLS
CHICAGO	S111892394		138TH ST & CALUMET EXPY		SPILLS
CHICAGO	S111898774		138TH ST & I 94		SPILLS
CHICAGO	S111881930		826 E 138TH ST		SPILLS
CHICAGO	S111915551		138TH & I 94		SPILLS
CHICAGO	S111881111		440 E 138TH ST		SPILLS
CHICAGO	S111907124		440 E 138TH ST		SPILLS
CHICAGO	S111898712		440 E 138TH ST		SPILLS
CHICAGO	S111912667		440 E 138TH ST		SPILLS
CHICAGO	S111912668		440 E 138TH ST		SPILLS
CHICAGO	2012102531		13TH AND SAINT SUBWAY STHY		ERNS
CHICAGO	S111910596		13TH & MORGAN STS		SPILLS
CHICAGO	S111886354		1400TH & W 111TH ST		SPILLS
CHICAGO	S111882902		1400TH W DIVISION & NOBLE		SPILLS
CHICAGO	S111906779		1425 OR 1431 W TAYLOR ST		SPILLS
CHICAGO	8858752	14TH AND WESTERN GLOBAL I RR YARD	14TH AND WESTERN GLOBAL I RR YARD		ERNS
CHICAGO	90159722	14TH AND HALSTED	14TH AND HALSTED		ERNS
CHICAGO	1001024395	GTB AUTO	2407 E 14TH ST		RCRA-SQG
CHICAGO	99651692	14TH STREET YARD AT CANAL (SOUTHERN END OF NORTH YARD BETWEE	14TH STREET YARD AT CANAL (SOUTHERN END OF NORTH YARD BETWEE		ERNS
CHICAGO	S111887196		14TH & INDIANA		SPILLS
CHICAGO	S111875747		14TH & CANAL BURLINGTON NORTHERN YARD		SPILLS
CHICAGO	S111892249		14TH PL & SANGAMON		SPILLS
CHICAGO	S111908909		14TH & HALSTED STS		SPILLS
CHICAGO	S111908862		14TH & CANAL STS		SPILLS
CHICAGO	S111906274		159TH & SIBLEY BLVD		SPILLS

City	EDR ID	Site Name	Site Address	Zip	Database(s)
CHICAGO	S111887661		15TH & CANAL ST		SPILLS
CHICAGO	S111887610		15TH ST & CANAL ST		SPILLS
CHICAGO	S111906022		15TH ST & CANAL		SPILLS
CHICAGO	S111902392		15TH ST & LAKE MICHIGAN FLD		SPILLS
CHICAGO	S111906546		15TH ST & LAKEFRONT MEIGS FLD		SPILLS
CHICAGO	S111919525		1150 W 15TH		SPILLS
CHICAGO	S111888789		15TH ST & LAKEFRONT		SPILLS
CHICAGO	S111884000		15TH ST & LAKE MICHIGAN FLD		SPILLS
CHICAGO	S111882819		15TH & LAKEFRONT FLD		SPILLS
CHICAGO	S111878273		163RD SAINT TOLL PLZ		SPILLS
CHICAGO	S111879761		167TH & CICERO		SPILLS
CHICAGO	2009904959	W. 16TH ST AND S. UNION AVE	W. 16TH ST AND S. UNION AVE		ERNS
CHICAGO	2008904959	W. 16TH ST AND S. UNION AVE	W. 16TH ST AND S. UNION AVE		ERNS
CHICAGO	S109327396		16TH ST & JEFFERSON BRG		SPILLS
CHICAGO	S111880523		2558 W 16TH		SPILLS
CHICAGO	S111892287		1956 S 17TH ST		SPILLS
CHICAGO	S111876974		17TH & WATWORTH		SPILLS
CHICAGO	S111894343		1820TH W 14TH ST & IN ALY		SPILLS
CHICAGO	2007305206	18TH ST YARD	18TH ST YARD		ERNS
CHICAGO	92292345	18TH ST BRIDGE	18TH ST BRIDGE		ERNS
CHICAGO	2009921297	18TH ST. & ROOSEVELT ST.	18TH ST. & ROOSEVELT ST.		ERNS
CHICAGO	2010959606	18TH STREET	18TH ST		ERNS
CHICAGO	S111886026		18TH ST & CHICAGO RIV		SPILLS
CHICAGO	S111887491		18TH & CLARK STS		SPILLS
CHICAGO	S111884255		18TH & CLARK		SPILLS
CHICAGO	S111892387		18TH PL & WOOD ST		SPILLS
CHICAGO	S108045676		18TH ST & THE CHICAGO RIV		SPILLS
CHICAGO	S108047105		1ST & 4 MI N OF PULASKI MM 288 HWY		SPILLS
CHICAGO	S111887583		NB 1ST AVE & GOLFVIEW		SPILLS
CHICAGO	S111910709		1ST & 2ND W OF CENTRAL AVE EXIT		SPILLS
CHICAGO	S111925271		1ST & S 5 MILE N OF 103RD ST 300 FEET DR		SPILLS
CHICAGO	S111907669		1ST & 4 MILE W OF COUNTY LINE RD		SPILLS
CHICAGO	S111891726		1ST & N 2 MILE		SPILLS
CHICAGO	S111912632		1ST & 4 MILE FROM CALIFORNIA AVE MIL		SPILLS
CHICAGO	S111919834		N 200TH STATE LAKE & STATE ST		SPILLS
CHICAGO	S111890337		2040TH E 106TH ST & RR YARD		SPILLS
CHICAGO	S111903428		1345 21ST ST		SPILLS
CHICAGO	S111909292		21ST ST & CANAL PORT AVE		SPILLS
CHICAGO	S111880437		1349 W 21ST		SPILLS
CHICAGO	S108045853		22ND & MORGAN ST		SPILLS
CHICAGO	93327475	22ND AND ARCHER ST	22ND AND ARCHER ST		ERNS
CHICAGO	89128107	22ND AND FEDERAL	22ND AND FEDERAL		ERNS
CHICAGO	S111888150		22ND & CLARK ST		SPILLS
CHICAGO	S111887811		22ND ST & WESTERN AVE		SPILLS
CHICAGO	S111890014		350 E 22ND ST		SPILLS
CHICAGO	S111890359		22TH & CALUMET		SPILLS
CHICAGO	S111895799		2332ND & W CHICAGO AVE		SPILLS

City	EDR ID	Site Name	Site Address	Zip	Database(s)
CHICAGO	2003650960	23RD AND MICHIGAN STREET	23RD AND MICHIGAN STREET		ERNS
CHICAGO	S111883427		2550 W 23RD		SPILLS
CHICAGO	94368624	24TH AND UNION STREET NORTH OF I-95	24TH AND UNION STREET NORTH OF I-95		ERNS
CHICAGO	S111890697		24TH & UNION		SPILLS
CHICAGO	S111903927		1345 W 24TH ST		SPILLS
CHICAGO	S111879755		252ND E OHIO ST & FAIRBANKS		SPILLS
CHICAGO	S111927266		2543RD WEST COLUMBUS & LANDERS RAILYARD		SPILLS
CHICAGO	S111890225		2543RD COLUMBUS DR & IN THE LANDERS YARD		SPILLS
CHICAGO	2005617641	426 WEST 25TH STREET	426 W 25TH ST		ERNS
CHICAGO	S111909431		426 N 25TH PL		SPILLS
CHICAGO	S111922268		436 S 25TH PL		SPILLS
CHICAGO	S111925762		426 W 25TH PLACE CANAL ST		SPILLS
CHICAGO	S111894802		25TH PL & SACRAMENTO AVE		SPILLS
CHICAGO	S111896743		2429 W 25TH AVE		SPILLS
CHICAGO	S111925001		436 W 25TH PLACE CANAL ST		SPILLS
CHICAGO	S111890711		2600TH & EDISON ST		SPILLS
CHICAGO	96474197	26TH AND FEDERAL ST	26TH AND FEDERAL ST		ERNS
CHICAGO	2003644943	26TH STREET AND FEDERAL STREET	26TH STREET AND FEDERAL STREET		ERNS
CHICAGO	2008873723	26TH STREET ON THE RED LINE	26TH STREET ON THE RED LINE		ERNS
CHICAGO	S111907471		436 W 26TH PL		SPILLS
CHICAGO	S111889908		26TH ST & FEDERAL		SPILLS
CHICAGO	S111910796		26TH & WENTWORTH		SPILLS
CHICAGO	S111926601		5601 W 26TH ST		SPILLS
CHICAGO	S111920961		26TH & CANAL ST		SPILLS
CHICAGO	S111924220		26TH		SPILLS
CHICAGO	S111892718		26TH ST & FEDERAL		SPILLS
CHICAGO	S111919539		26TH & CANAL ST		SPILLS
CHICAGO	S111895388		26TH & FEDERAL		SPILLS
CHICAGO	S111913858		26TH & FEDERAL		SPILLS
CHICAGO	S110685274		5601 W 26TH ST		SPILLS
CHICAGO	98428956	27TH AND FEDERAL STREETS	27TH AND FEDERAL STREETS		ERNS
CHICAGO	98464382	27TH AND FEDERAL ST	27TH AND FEDERAL ST		ERNS
CHICAGO	S111903103		27TH & FEDERAL ST		SPILLS
CHICAGO	S111900849		27TH & FEDERAL		SPILLS
CHICAGO	S108047067		I 290 WBINBETWEENHARLEM & 1ST AVE		SPILLS
CHICAGO	S111891919		I 290 EB AT		SPILLS
CHICAGO	S111877875		I 290 WB		SPILLS
CHICAGO	S111906792		I 290 WB		SPILLS
CHICAGO	S111908034		I 290 NEAREXIT 24 W		SPILLS
CHICAGO	S108047071		I 294 SB		SPILLS
CHICAGO	S110613499		I 294 & I 88 NBMP		SPILLS
CHICAGO	S110363820		I 294 & I 90 SB		SPILLS
CHICAGO	S111926310		I 294		SPILLS
CHICAGO	S111901815		I 294 SBMP 22		SPILLS
CHICAGO	S111911769		HWY 294 SBMILEPOST 17		SPILLS
CHICAGO	S111884259		I 294 & I 80		SPILLS
CHICAGO	S111926180		I 294		SPILLS

City	EDR ID	Site Name	Site Address	Zip	Database(s)
CHICAGO	S111920540		I 294 SBMP 31		SPILLS
CHICAGO	S111914599		I 294 & CERMAC RD		SPILLS
CHICAGO	S111896748		I 294 & NEAR THE 1ST TOLL PLAZA NORTHB		SPILLS
CHICAGO	S111919394		I 294 NBNEARCICERO AVE		SPILLS
CHICAGO	S111914117		I 294 NB		SPILLS
CHICAGO	S111893237		I 294 SBATJOLIET RD		SPILLS
CHICAGO	S111925566		I 294 SBMP 20		SPILLS
CHICAGO	S111925567		I 294 SOUTHBOUNDMP 20		SPILLS
CHICAGO	S111901305		I 294 NEARARLINGTON HEIGHTS		SPILLS
CHICAGO	S111910862		29TH & KEDZIE		SPILLS
CHICAGO	92270141	2ND POLE NORTH OF 74TH ST IN AN ALLEY WEST OF	2ND POLE NORTH OF 74TH ST IN AN ALLEY WEST OF		ERNS
CHICAGO	S111920359		2ND BLOCKS E OF 63RD ST & I 94		SPILLS
CHICAGO	S111883783		MM 301		SPILLS
CHICAGO	2006802234	31ST AND ASHLAND AVE.	31ST AND ASHLAND AVE.		ERNS
CHICAGO	S111908683		31ST		SPILLS
CHICAGO	S111891505		1100 E 31ST ST		SPILLS
CHICAGO	S111877001		4421 W 31ST		SPILLS
CHICAGO	S111897125		31ST ST & WOOD		SPILLS
CHICAGO	S111918870		215 W 31ST		SPILLS
CHICAGO	S111894090		31ST & KENTON AVE		SPILLS
CHICAGO	89121211	32ND ST AND CENTRAL PARK AVE	32ND ST AND CENTRAL PARK AVE		ERNS
CHICAGO	S111902053		444 W 330TH ST		SPILLS
CHICAGO	S111894273		3348TH W WARREN BLVD & HOMAN AVE		SPILLS
CHICAGO	S111889654		33RD & LAWNDALE		SPILLS
CHICAGO	S111894094		4500 W 33RD ST		SPILLS
CHICAGO	S111897564		N 3401ST AVE & ROSCOE		SPILLS
CHICAGO	S111881418		34TH & PULASKI		SPILLS
CHICAGO	S111911117		I 355 NBMP 265		SPILLS
CHICAGO	S111904092		3555TH W BELMONT & AMPO		SPILLS
CHICAGO	99638174	WEST 35TH STREET BRIDGE	WEST 35TH STREET BRIDGE		ERNS
CHICAGO	2008882825	35TH ST. BRIDGE	35TH ST. BRIDGE		ERNS
CHICAGO	S111911913		1954 W 35TH SAINT IN ALY		SPILLS
CHICAGO	S111897664		35TH & ASHLAND		SPILLS
CHICAGO	S111919560		1810 35TH ST		SPILLS
CHICAGO	S111894121		35TH & STATE ST		SPILLS
CHICAGO	S111890028		5400 S 35TH ST		SPILLS
CHICAGO	S111897980		35TH & KEDZIE		SPILLS
CHICAGO	S111896843		W 3642ND ST & LAWNDALE AVE		SPILLS
CHICAGO	2007318725	36TH AND PULASKI	36TH AND PULASKI		ERNS
CHICAGO	S111922036		36TH & PULASKI		SPILLS
CHICAGO	S111880537		3021 W 36TH		SPILLS
CHICAGO	S111879503		3000 W 36TH		SPILLS
CHICAGO	91220394	3021 WEST 36TH STREET (WEST OF HWY 41)	3021 WEST 36TH STREET (WEST OF HWY 41)		ERNS
CHICAGO	2002591202	103 36TH SOUTH AVE O.	103 36TH SOUTH AVE O.	0	ERNS
CHICAGO	S111915590		3782ND & 2ND W 79TH ST		SPILLS
CHICAGO	S111876347		37TH & LITHUANICA		SPILLS

City	EDR ID	Site Name	Site Address	Zip	Database(s)
CHICAGO	S111897052		3025 W 37TH ST		SPILLS
CHICAGO	S111883506		1365 W 37TH		SPILLS
CHICAGO	2002608251	37TH STREET	37TH STREET	0	ERNS
CHICAGO	S111908583		3611 W 38TH SAINT RAIL YARD		SPILLS
CHICAGO	S111925402		3611 W 38TH SAINT CORWITH YARD		SPILLS
CHICAGO	S111919287		3611 W 38TH SAINT CORWITH YARD		SPILLS
CHICAGO	S111919275		3557 38TH ST		SPILLS
CHICAGO	S111919234		3811 W 38TH SAINT CORWITH YARD		SPILLS
CHICAGO	S111880783		3960TH W IRVING PARK & PULASKI		SPILLS
CHICAGO	S109953825		39TH & CICERO		SPILLS
CHICAGO	S111925323		39TH		SPILLS
CHICAGO	S111878496		39TH & KEDZIE		SPILLS
CHICAGO	S111900446		2600 39TH ST		SPILLS
CHICAGO	S111877189		39TH & MORTEN		SPILLS
CHICAGO	2002617674	40TH AND ALBANY AVE	40TH AND ALBANY AVE	0	ERNS
CHICAGO	S111893100		40TH ST & ASHLAND AVE		SPILLS
CHICAGO	S111878687		4040 W 40TH		SPILLS
CHICAGO	2000550320	40TH AND ASHLAND	40TH AND ASHLAND	0	ERNS
CHICAGO	90166402	41ST AND PULASKI	41ST AND PULASKI		ERNS
CHICAGO	S111913718		41ST & PULASKI		SPILLS
CHICAGO	S111905301		41ST & SPRINGFIELD		SPILLS
CHICAGO	2008907906	4950 WEST 41TH STREET	4950 WEST 41TH STREET		ERNS
CHICAGO	S111902644		1445 W 42ND		SPILLS
CHICAGO	S111897127		1445 W 42ND		SPILLS
CHICAGO	S111880182		1445 W 42ND		SPILLS
CHICAGO	S111906165		42ND & ASHLAND STS		SPILLS
CHICAGO	S111909024		I 435 & PRAVEN RD		SPILLS
CHICAGO	S111887549		43RD ST & LAKE SHORE DR		SPILLS
CHICAGO	S111919153		43RD & CANAL ST		SPILLS
CHICAGO	S111893707		4454TH & N ELSTON AVE		SPILLS
CHICAGO	S108046312		44TH		SPILLS
CHICAGO	93308263	44TH STREET BETWEEN INDIANA AND MICHIGAN AVE	44TH STREET BETWEEN INDIANA AND MICHIGAN AVE		ERNS
CHICAGO	S111887079		44TH SAINT BETWEEN INDIAN & MICHIGAN AVE		SPILLS
CHICAGO	S111884406		44TH & BLACKSTONE		SPILLS
CHICAGO	2004733997	45TH AND STATE ST.	45TH AND STATE ST.		ERNS
CHICAGO	89106127	45TH ST OFF OF HALSTON	45TH ST OFF OF HALSTON		ERNS
CHICAGO	S111888261		45TH & ASHLAND		SPILLS
CHICAGO	S111907955		45TH ST & RACINE		SPILLS
CHICAGO	S111905790		4700TH & WELL STS		SPILLS
CHICAGO	99651668	361 WEST 47TH	361 WEST 47TH		ERNS
CHICAGO	99650024	47TH ST TERMINAL	47TH ST TERMINAL		ERNS
CHICAGO	S108669575		47TH ST		SPILLS
CHICAGO	S108480057		47TH ST		SPILLS
CHICAGO	S111927304		361 47TH ST		SPILLS
CHICAGO	S111922938		2300 W 47TH		SPILLS
CHICAGO	S111922791		47TH ST		SPILLS

City	EDR ID	Site Name	Site Address	Zip	Database(s)
CHICAGO	S111914233		47TH SAINT YARD		SPILLS
CHICAGO	S111895986		47TH ST & DAN RYAN EXPY		SPILLS
CHICAGO	S111894714		12000 W 4800 N		SPILLS
CHICAGO	S108047758		W 48TH & S CANAL ST		SPILLS
CHICAGO	S111885475		3428 N 48TH PL		SPILLS
CHICAGO	S111909951		1100 48TH ST		SPILLS
CHICAGO	S111878705		48TH PL & OAKLEY		SPILLS
CHICAGO	S111883259		1100 W 48TH		SPILLS
CHICAGO	2004732527	49TH AND VINCENNES	49TH AND VINCENNES		ERNS
CHICAGO	98436895	49TH AND MICHIGAN	49TH AND MICHIGAN		ERNS
CHICAGO	2007315427	49TH AND CERMAK ST	49TH AND CERMAK ST		ERNS
CHICAGO	S111907447		49TH & PRAIRIE STS		SPILLS
CHICAGO	S111891317		49TH SAINT IN THE DAN RYAN EXPY		SPILLS
CHICAGO	S111895516		49TH ST & WABASH AVE		SPILLS
CHICAGO	S111888798		47 W 49TH ST		SPILLS
CHICAGO	S111901380		49TH & MICHIGAN		SPILLS
CHICAGO	2000669045	OF 49TH AND PRAIRIE STREET	OF 49TH AND PRAIRIE STREET		ERNS
CHICAGO	S111907791		2200 W 4TH ST		SPILLS
CHICAGO	S111927766		5000TH 41ST ST & CHICAGO SANITARY SHIP CANAL		SPILLS
CHICAGO	S111919606		500TH W MADISON MADISON & CANAL ST		SPILLS
CHICAGO	S111896668		5035TH W 55TH ST & CHICAGO MID WAY		SPILLS
CHICAGO	2007312186	50TH ST YARD	50TH ST YARD		ERNS
CHICAGO	S111926084		CD 513		SPILLS
CHICAGO	90165019	51ST AND MOBILE RD. CLOROX BLDG	51ST AND MOBILE RD. CLOROX BLDG		ERNS
CHICAGO	2000541439	506 WEST 51ST	506 WEST 51ST	0	ERNS
CHICAGO	2000548268	51ST STREET	51ST STREET	0	ERNS
CHICAGO	98465428	51ST ST YARD	51ST ST YARD		ERNS
CHICAGO	2007303728	51ST AND CHICAGO	51ST AND CHICAGO		ERNS
CHICAGO	S111897822		51ST SAINT YARD		SPILLS
CHICAGO	S111906455		51ST & NORMAL		SPILLS
CHICAGO	S111889239		51ST & CORNELL		SPILLS
CHICAGO	S111882002		5620 W 51ST		SPILLS
CHICAGO	S111903862		51ST & CALUMET AVE		SPILLS
CHICAGO	S111906790		506 W 51ST		SPILLS
CHICAGO	S111903188		51ST & NORMAL		SPILLS
CHICAGO	S111910277		506 ST 51ST ST		SPILLS
CHICAGO	S111879756		51ST & HALSTED		SPILLS
CHICAGO	S111883239		2301 W 51ST		SPILLS
CHICAGO	99651475	506 WEST 51TH ST.	506 WEST 51TH ST.		ERNS
CHICAGO	S111890796		5252ND PALMER AVE & WEBBER HS		SPILLS
CHICAGO	S111900682		5345TH W 55TH ST & MIDWAY AP		SPILLS
CHICAGO	2011994278		5385		ERNS
CHICAGO	S110122311		I 55 & PULASKI ROAD RAMP		SPILLS
CHICAGO	S109327589		I 55 & I 294 SBMP		SPILLS
CHICAGO	S111887551		I 55 NB		SPILLS
CHICAGO	S111912371		I 55 NB		SPILLS
CHICAGO	S111884297		I 55 RIGHTHAND LANE		SPILLS

City	EDR ID	Site Name	Site Address	Zip	Database(s)
CHICAGO	S111902492		I 55 SBMM 28894		SPILLS
CHICAGO	S111922930		I 55 NB & LEMONT RD AND OLDFIELD RD		SPILLS
CHICAGO	S111900509		I 55 & PULASKI RD		SPILLS
CHICAGO	S111897651		I 55 RAMP WBASHLAND AVE		SPILLS
CHICAGO	S111896039		I 55 & HARLEM AVE		SPILLS
CHICAGO	S111894932		I 55 MPEEATASHLAND ST		SPILLS
CHICAGO	S111898860		I 55 & WOOD		SPILLS
CHICAGO	S111895979		I 55 NB & CICERO AVE		SPILLS
CHICAGO	S111899470		55ST YARD		SPILLS
CHICAGO	2007318421	55TH STREET STATION	55TH STREET STATION		ERNS
CHICAGO	S111887481		28800 W 55TH ST		SPILLS
CHICAGO	S111883143		55TH NENA & ARCHER		SPILLS
CHICAGO	S111882156		55TH & CICERO		SPILLS
CHICAGO	S111883850		5035 W 55TH SAINT MIDWAY AIRPORT		SPILLS
CHICAGO	S111903929		55TH & LAGRANGE RD		SPILLS
CHICAGO	S111883276		4950 W 55TH		SPILLS
CHICAGO	S111901394		55TH & COUNTRY LINE RD EXIT		SPILLS
CHICAGO	S111880505		5657TH N BROADWAY & HOLLYWOOD		SPILLS
CHICAGO	2010951078	57TH AND KENTON	57TH		ERNS
CHICAGO	2010957052	57TH STREET	57TH ST		ERNS
CHICAGO	91238388	58TH AND PRAIRIE	58TH AND PRAIRIE		ERNS
CHICAGO	89111593	59TH AND HORNE	59TH AND HORNE		ERNS
CHICAGO	2009925992	59TH AND PRARIE	59TH AND PRARIE		ERNS
CHICAGO	2010940083	59TH AND MASSASOTT	59TH		ERNS
CHICAGO	S111218553		59TH ST & HALSTED		SPILLS
CHICAGO	S111885320		59TH & WENTWORTH		SPILLS
CHICAGO	S111909924		2101 W 59TH		SPILLS
CHICAGO	S111882253		59TH & BISHOP		SPILLS
CHICAGO	S111926929		59TH ST		SPILLS
CHICAGO	S111905285		2801 W 59TH		SPILLS
CHICAGO	S111881755		3301 W 59TH		SPILLS
CHICAGO	S111915272		2101 59TH ST		SPILLS
CHICAGO	S111908487		59TH SAINT BETWEEN DAMON & WESTERN		SPILLS
CHICAGO	S111908378		2101 W 59TH		SPILLS
CHICAGO	S111900002		4452 W 5TH ST		SPILLS
CHICAGO	S111884620		60TH & DORCHESTER		SPILLS
CHICAGO	S111349402		61ST ST		SPILLS
CHICAGO	S111921253		61ST & ELLIS ST		SPILLS
CHICAGO	S111890702		61ST & CICERO		SPILLS
CHICAGO	S111909762		6000 W 623RD ST		SPILLS
CHICAGO	91233172	62ND & LASALLE (EAST SIDE OF TRACKS)	62ND & LASALLE (EAST SIDE OF TRACKS)		ERNS
CHICAGO	S108046564		63RD SAINT INTERMODLE FACILITY		SPILLS
CHICAGO	2004721985	63RD AND ASHLAND	63RD AND ASHLAND		ERNS
CHICAGO	2006814764	63RD STREET	63RD STREET		ERNS
CHICAGO	2008883760	63RD STREET RAIL YARD	63RD STREET RAIL YARD		ERNS
CHICAGO	S111349563		63RD & PULASKI		SPILLS
CHICAGO	S109327514		63RD SAINT ENGLEWOOD YARD		SPILLS

City	EDR ID	Site Name	Site Address	Zip	Database(s)
CHICAGO	S110824974		2800 W 63RD		SPILLS
CHICAGO	2006814727	63RD ST INTERMODAL RAMP	63RD ST INTERMODAL RAMP		ERNS
CHICAGO	2006818594	63RD AND STATE STREET	63RD AND STATE STREET		ERNS
CHICAGO	2010954740	63RD STREET	63RD ST		ERNS
CHICAGO	S111887350		63RD & UNION		SPILLS
CHICAGO	S111886430		5400 W 63RD SAINT MIDWAY AVIATION SUP		SPILLS
CHICAGO	S111881447		63RD & HOMAN		SPILLS
CHICAGO	S111925459		5000 W 63RD SAINT MIDWAY AP		SPILLS
CHICAGO	S111875746		6400 W 63RD		SPILLS
CHICAGO	S111900462		3515 W 63RD SAINT CHICAGO PD 8TH		SPILLS
CHICAGO	S111877019		63RD SAINT LOREL		SPILLS
CHICAGO	S111901688		63RD ST		SPILLS
CHICAGO	S111895740		63RD & LARAMIE		SPILLS
CHICAGO	S111915495		63RD & OAKLEY		SPILLS
CHICAGO	S111927894		7030 W 63RD		SPILLS
CHICAGO	S111890750		63RD & (ST		SPILLS
CHICAGO	S111880671		63RD & KOSTNER		SPILLS
CHICAGO	S111894905		63RD & INDIANA STS		SPILLS
CHICAGO	S108046554		6300 N 6420		SPILLS
CHICAGO	S111878677		64TH & DAN RYAN EXPY		SPILLS
CHICAGO	S111882808		64TH & COTTAGE GRV		SPILLS
CHICAGO	S111888399		66TH & WENTWORTH		SPILLS
CHICAGO	S108891628		67TH AVE & WESTERN AVE		SPILLS
CHICAGO	S111888074		67TH & STONY ISLAND AVE		SPILLS
CHICAGO	S111901190		432 E 67TH ST		SPILLS
CHICAGO	S111919162		67TH ST & MICHIGAN AVE		SPILLS
CHICAGO	877558	AT 69TH AND HARLEM	AT 69TH AND HARLEM		ERNS
CHICAGO	S111909195		69TH SAINT DAN RYAN EXPRESS WAY		SPILLS
CHICAGO	91238491	71ST AND PALLESKY	71ST AND PALLESKY		ERNS
CHICAGO	2011963845	AT THE INSECTION OF 71ST AND BENNETT NONE	71ST		ERNS
CHICAGO	S111888166		71ST & STATE ST		SPILLS
CHICAGO	S111878525		499 W 71ST		SPILLS
CHICAGO	S111877483		71ST ST & LAKE SHORE DR		SPILLS
CHICAGO	2000531550	71ST STREET AND KEDZIE AVE	71ST STREET AND KEDZIE AVE	0	ERNS
CHICAGO	872272	72ND & SAYER	72ND & SAYER		ERNS
CHICAGO	S110824843		73RD ST		SPILLS
CHICAGO	S111895872		73RD & KEDZIE AVE		SPILLS
CHICAGO	S111885537		74TH & WOODS ST		SPILLS
CHICAGO	S111878127		74TH & HARDING		SPILLS
CHICAGO	S111923518		7501ST S LAWNDALE & 33RD HAYFORD		SPILLS
CHICAGO	2009896730	75TH STREET AT	75TH STREET AT		ERNS
CHICAGO	2009905642	75TH ST. & SW HWY	75TH ST. & SW HWY		ERNS
CHICAGO	2008896730	75TH STREET AT	75TH STREET AT		ERNS
CHICAGO	2008905642	75TH ST. & SW HWY	75TH ST. & SW HWY		ERNS
CHICAGO	S111894639		75TH & BELL ST		SPILLS
CHICAGO	S108046690		76TH & CICERO PARKING LOT OF FORD CIT MALL		SPILLS
CHICAGO	S111925251		1400 W 76TH		SPILLS

City	EDR ID	Site Name	Site Address	Zip	Database(s)
CHICAGO	2007324296	78TH AND PHILLIPS STREET	78TH AND PHILLIPS STREET		ERNS
CHICAGO	S111907714		78TH & WOODLAWN STS		SPILLS
CHICAGO	1004696268	PUBLIC STORAGE	2640 W 79TH		RCRA-CESQG
CHICAGO	S111887212		79TH & PERRY		SPILLS
CHICAGO	S111895139		79TH & KEDZIE AVE		SPILLS
CHICAGO	S111923553		79TH ST & WESTERN AVE		SPILLS
CHICAGO	S111876849		79TH & MERRILL		SPILLS
CHICAGO	S111921806		79TH & CICERO		SPILLS
CHICAGO	S111899140		79TH & KEDZIE		SPILLS
CHICAGO	S111899413		79TH & KILPATRICK		SPILLS
CHICAGO	873714	7TH FLOOR	7TH FLOOR		ERNS
CHICAGO	2008876881	INTERSTATE 80 EASTBOUND	INTERSTATE 80 EASTBOUND		ERNS
CHICAGO	S111907569		I 80 TOLLBOOTH 45		SPILLS
CHICAGO	S111885209		81ST & INDIANA		SPILLS
CHICAGO	S108046748		822ND N ROCKWELL & N KEATING		SPILLS
CHICAGO	S111886154		8250TH & S COTTAGE GROVE AVE		SPILLS
CHICAGO	S111888213		83RD & PULASKI		SPILLS
CHICAGO	S111876908		1111 E 83RD		SPILLS
CHICAGO	S111898513		2501 E 83RD		SPILLS
CHICAGO	S111883741		83RD & STATE ST		SPILLS
CHICAGO	S111883654		86TH SAINT GATE		SPILLS
CHICAGO	S108046297		440 2 87TH ST		SPILLS
CHICAGO	S111887646		87TH & COTTAGE RD		SPILLS
CHICAGO	S111896937		1730 87TH ST		SPILLS
CHICAGO	S111902165		1400 87TH ST		SPILLS
CHICAGO	S111878094		87TH ST & KING AVE		SPILLS
CHICAGO	S111876074		87TH & MARTIN LUTHER KING DR		SPILLS
CHICAGO	S111898018		87TH & MARTIN LUTHER DR		SPILLS
CHICAGO	S109953838		I 88 E & HIGHLAND AVE		SPILLS
CHICAGO	S111915633		89TH & RACINE		SPILLS
CHICAGO	S109700073		I 90 MP 48		SPILLS
CHICAGO	S111885631		I 90 ONSHOULDERSBDANRYAN & I 94 AT 79TH ST		SPILLS
CHICAGO	S111927573		I 90 WB		SPILLS
CHICAGO	S111876495		I 90 & N I 94 NB		SPILLS
CHICAGO	S111896119		I 90 & I 290 MM		SPILLS
CHICAGO	S111901056		I 90 & I 94 EB		SPILLS
CHICAGO	S111899135		I 90 94 AT 410 AVENUE		SPILLS
CHICAGO	S111895712		I 90 WB		SPILLS
CHICAGO	S111894927		I 90 NEATARMITAGE AVE		SPILLS
CHICAGO	S111883615		125 I 90 WB		SPILLS
CHICAGO	S111883537		I 90 EBMPOTOLL ROAD		SPILLS
CHICAGO	S108480169		I 90 WB		SPILLS
CHICAGO	2000540207	ROUTE 90	ROUTE 90	0	ERNS
CHICAGO	S111880871		9059TH S WESTERN & 91ST		SPILLS
CHICAGO	2008880922	90TH STREET	90TH STREET		ERNS
CHICAGO	S111911279		90TH & ANTHONY ST		SPILLS
CHICAGO	S111891107		925ND & KIMBARK		SPILLS

City	EDR ID	Site Name	Site Address	Zip	Database(s)
CHICAGO	93309560	92ND ST BRIDGE	92ND ST BRIDGE		ERNS
CHICAGO	S111877738		3125 E 92ND		SPILLS
CHICAGO	2000516161	93RD AND SANGAMON STREETS	93RD AND SANGAMON STREETS	0	ERNS
CHICAGO	S109953773		I 94 NB		SPILLS
CHICAGO	S110122315		I 94 EBEXIT 73		SPILLS
CHICAGO	S111349598		I 94		SPILLS
CHICAGO	S109366492		I 94 EBEXIT 68		SPILLS
CHICAGO	2011966167	INTERSTATE 94 EASTBOUND BEFORE THE FULLERTON EXIT	I 94 EASTBOUNDBEFORETHEFULLERTON		ERNS
CHICAGO	S111885871		I 94 NBATPOLK ST		SPILLS
CHICAGO	S111898276		I 94 & 59TH SAINT ENTRANCE RAMP		SPILLS
CHICAGO	S111927566		I 94 & 55TH SAINT EXIT		SPILLS
CHICAGO	S111904380		I 94 EB & MONTROSE		SPILLS
CHICAGO	S111910037		I 94 & 130TH ST NB		SPILLS
CHICAGO	S111912362		I 94 WBEXIT 59B		SPILLS
CHICAGO	S111883105		I 94 & OGDEN ST		SPILLS
CHICAGO	S111910894		I 94 & I 90 AT IRVING PARK RD		SPILLS
CHICAGO	S111925806		I 94 EASTBOUND		SPILLS
CHICAGO	S111893668		I 94 NB		SPILLS
CHICAGO	S111914933		I 94 MM 64 S		SPILLS
CHICAGO	S111903237		I 94 WB		SPILLS
CHICAGO	S111896729		I 94 NB		SPILLS
CHICAGO	S111920177		I 94 S & EXIT 33A		SPILLS
CHICAGO	S111920168		I 94 EXIT 33A S		SPILLS
CHICAGO	S111920145		I 94 SB		SPILLS
CHICAGO	98424429	94TH AND DAN RYAN EXP	94TH AND DAN RYAN EXP		ERNS
CHICAGO	98444633	95TH STREET AT THE BOAT DOCKS	95TH STREET AT THE BOAT DOCKS		ERNS
CHICAGO	2008885493	95TH AND ASHLAND	95TH AND ASHLAND		ERNS
CHICAGO	S109327559		95TH ST & CHICAGO SKWY		SPILLS
CHICAGO	2010936475	95TH AND VINCENNES	95TH		ERNS
CHICAGO	S111885252		1421 2 95TH ST		SPILLS
CHICAGO	2012105009		95TH AND VINCENNES ST		ERNS
CHICAGO	S111881440		2647 E 95TH		SPILLS
CHICAGO	S111876565		4001 E 95TH SAINT CALUMET HBR		SPILLS
CHICAGO	S111910538		95TH ST & COLFAX		SPILLS
CHICAGO	S111888906		49 E 95TH SAINT ABBOTT PARK		SPILLS
CHICAGO	S111904651		1123 E 95TH AVE		SPILLS
CHICAGO	S111920554		95TH & WENTWORTH		SPILLS
CHICAGO	2010951454	MILE POST 9.69	969		ERNS
CHICAGO	2011992364		96TH BLOCK OF COMMERCIAL AVE		ERNS
CHICAGO	2007301682	97TH STREET	97TH STREET		ERNS
CHICAGO	97408920	97TH STREET YARD NORFOLK SOUTHERN RR	97TH STREET YARD NORFOLK SOUTHERN RR		ERNS
CHICAGO	S111920983		97TH SAINT ROCK IS		SPILLS
CHICAGO	876733	99TH ST AND CENTRAL PARK	99TH ST AND CENTRAL PARK		ERNS
CHICAGO	875165	99TH ST. AND AVE. J	99TH ST. AND AVE. J		ERNS
CHICAGO	S111890848		99TH & HALSTEAD		SPILLS
CHICAGO	2000537597	99TH STREET AND WESTERN AVE	99TH STREET AND WESTERN AVE	0	ERNS

City	EDR ID	Site Name	Site Address	Zip	Database(s)
CHICAGO	S111912210		5414 S ABERDEEN		SPILLS
CHICAGO	S111900403		406 N ABERDEEN		SPILLS
CHICAGO	S111915133		114 N ABERDEEN		SPILLS
CHICAGO	2011963768	616 SOUTH ACCESS RD	616 S ACCESS RD		ERNS
CHICAGO	S111912541		611 N ACCESS RD		SPILLS
CHICAGO	S111902943		609 S ACCESS RD		SPILLS
CHICAGO	876135	ACROSS FROM 3440 NORTH LAKESHORE DR, IN BELMONT HARBOR	ACROSS FROM 3440 NORTH LAKESHORE DR, IN BELMONT HARBOR		ERNS
CHICAGO	2010960900	12245 SOUTH ADA	12245 S ADA		ERNS
CHICAGO	S111888659		11250 S ADA		SPILLS
CHICAGO	S111899285		172 N ADA		SPILLS
CHICAGO	S111877769		ADAMS & SANGAMON		SPILLS
CHICAGO	S111895246		1130 W ADAMS		SPILLS
CHICAGO	S111904649		1029 W ADAMS		SPILLS
CHICAGO	S111902090		927 W ADAMS		SPILLS
CHICAGO	S111883547		1114 W ADAMS		SPILLS
CHICAGO	S111913912		1127 W ADAMS		SPILLS
CHICAGO	S111887356		6001 W ADDISON		SPILLS
CHICAGO	S111926696		5200 W ADDISON		SPILLS
CHICAGO	S111912256		3323 W ADDISON AVE		SPILLS
CHICAGO	S111904712		5935 W ADDISON RD		SPILLS
CHICAGO	S111907993		1801 W ADDISON RD		SPILLS
CHICAGO	S111925267		2436 ADDISON ST		SPILLS
CHICAGO	S111903324		4601 W ADDISON		SPILLS
CHICAGO	S111875851		6000 ADDISON		SPILLS
CHICAGO	S111922758		3159 W ADDISON		SPILLS
CHICAGO	S111905549		5935 W ADDISON		SPILLS
CHICAGO	S111896798		6519 W ADDISON AVE		SPILLS
CHICAGO	S111877287		7560 W ADDISON		SPILLS
CHICAGO	S111876140		3555 W ADDISON		SPILLS
CHICAGO	S111888785		2800 W ADDISON		SPILLS
CHICAGO	S111896716		4550 W ADDISON AVE		SPILLS
CHICAGO	S111876013		7560 W ADDISON		SPILLS
CHICAGO	S111876008		4633 ADDISON AVE		SPILLS
CHICAGO	S111883985		4440 W ADDISON		SPILLS
CHICAGO	S111878561		7200 W ADDISON		SPILLS
CHICAGO	S111902548		2500 W ADDISON		SPILLS
CHICAGO	S111876607		3700 W ADDISON		SPILLS
CHICAGO	89124407	ADJACENT TO 9300 S. SANGAMON	ADJACENT TO 9300 S. SANGAMON		ERNS
CHICAGO	S111927545		2319 W AGUSTA BLVD		SPILLS
CHICAGO	S111905860		4560 W AGUSTA BLVD		SPILLS
CHICAGO	S111887521		3206 W AINSLIE		SPILLS
CHICAGO	94382241	AIRCRAFT PARKING LOT NORTH END OF OHARE INT AIRPORT	AIRCRAFT PARKING LOT NORTH END OF OHARE INT AIRPORT		ERNS
CHICAGO	S111877908		US AIRFORCEBASE		SPILLS
CHICAGO	2007319807	ALBANY GRADE CROSSING ON THE BROWN LINE	ALBANY GRADE CROSSING ON THE BROWN LINE		ERNS
CHICAGO	S111885146		ALBANY ST & CHICAGO AVE		SPILLS

City	EDR ID	Site Name	Site Address	Zip	Database(s)
CHICAGO	S111878211		3610 S ALBANY		SPILLS
CHICAGO	S111918682		2417 N ALBANY		SPILLS
CHICAGO	S111902233		3700 S ALBANY		SPILLS
CHICAGO	S111905680		744 W ALDINE		SPILLS
CHICAGO	92296598	ALLEY ADJACENT TO 1669 FARWELL AVE	ALLEY ADJACENT TO 1669 FARWELL AVE		ERNS
CHICAGO	98419775	ALLEY AT 4920 NORTH KENMORE AVENUE	ALLEY AT 4920 NORTH KENMORE AVENUE		ERNS
CHICAGO	97417233	ALLEY NEAR HOLMAN AND 23RD STREET	ALLEY NEAR HOLMAN AND 23RD STREET		ERNS
CHICAGO	90155144	ALLEY BEHIND 3737 N. ASHLAND	ALLEY BEHIND 3737 N. ASHLAND		ERNS
CHICAGO	89118759	IN ALLEY BEHIND, 111 WEST WINONA	IN ALLEY BEHIND, 111 WEST WINONA		ERNS
CHICAGO	99626121	ALLEY BEHIND RUETERS BAKERY/7175 WEST GRAND AVE	ALLEY BEHIND RUETERS BAKERY/7175 WEST GRAND AVE		ERNS
CHICAGO	S111879642		1300 W ALTGELD AVE		SPILLS
CHICAGO	S111913999		5940 W ALTGELD		SPILLS
CHICAGO	S111887832		ALWASTE COMPANY SOUTH COTTAGE GRV		SPILLS
CHICAGO	S111881951		2844 N ALY MILWAUKEE AVE		SPILLS
CHICAGO	S111896501		AMB & OHARE AIRPORT		SPILLS
CHICAGO	92264268	AMERICAN AIRLINES FREIGHT TERMINAL	AMERICAN AIRLINES FREIGHT TERMINAL		ERNS
CHICAGO	S109700034		AMERICAN AIRLINES HANGER 1		SPILLS
CHICAGO	S109700033		AMERICAN AIRLINES HANGER 1		SPILLS
CHICAGO	S111909909		AMERICAN AIRLINES HANGER OHARE		SPILLS
CHICAGO	S111909487		AMERICAN AIRLINES GATE G19		SPILLS
CHICAGO	S111924903		AMERICAN AIRLINES HANGAR 1		SPILLS
CHICAGO	8718690	AMOCO STATION WEST PETERSON ST	AMOCO STATION WEST PETERSON ST		ERNS
CHICAGO	S108045529		1463 AND 1465 W HUBBARD		SPILLS
CHICAGO	93329071	71 ST AND PULASKI ST ADJACENT TO DOMINICKS	71 ST AND PULASKI ST ADJACENT TO DOMINICKS		ERNS
CHICAGO	89127613	130 ST AND TORENCE AVE	130 ST AND TORENCE AVE		ERNS
CHICAGO	873985	130 AND TORRANCE AVENUE JUST SOUTH OF SOUTH SHORE RAIL ROAD	130 AND TORRANCE AVENUE JUST SOUTH OF SOUTH SHORE RAIL ROAD		ERNS
CHICAGO	89119785	A AND B ARE 5 BLOCKS APART.	A AND B ARE 5 BLOCKS APART.		ERNS
CHICAGO	99638599	I-94 AND 130TH STREET	I-94 AND 130TH STREET		ERNS
CHICAGO	98466955	39 TH AND RACIN NEAR RAILROAD	39 TH AND RACIN NEAR RAILROAD		ERNS
CHICAGO	2000670407	AND COLUMBUS ST.	AND COLUMBUS ST.		ERNS
CHICAGO	S111927439		4500 W ANNE LORI PL		SPILLS
CHICAGO	S111912212		3418 W ANSLIE ST		SPILLS
CHICAGO	S111882269		7740 S ANTHONY		SPILLS
CHICAGO	2002598671	ANTHONY STREET	ANTHONY STREET	0	ERNS
CHICAGO	93324425	APEX DOCK ON THE ILLINOIS RIVER	APEX DOCK ON THE ILLINOIS RIVER		ERNS
CHICAGO	S111887926		APEX DOCK		SPILLS
CHICAGO	S108046848		ARCHER & KOSTER AVE		SPILLS
CHICAGO	2004712427	ARCHER AVENUE & KOSTER AVENUE	ARCHER AVENUE & KOSTER AVENUE		ERNS
CHICAGO	S111887303		4400 S ARCHER		SPILLS
CHICAGO	S111885938		4710 S ARCHER		SPILLS
CHICAGO	S111900032		4546 S ARCHER		SPILLS
CHICAGO	S111909973		ARCHER & LOCKWOOD		SPILLS
CHICAGO	S111907499		5434 S ARCHER		SPILLS
CHICAGO	S111925457		ARCHER & CANAL		SPILLS
CHICAGO	S111925458		ARCHER		SPILLS

City	EDR ID	Site Name	Site Address	Zip	Database(s)
CHICAGO	S111882732		4555 S ARCHER		SPILLS
CHICAGO	S111908313		6150 S ARCHER		SPILLS
CHICAGO	S111910533		3956 S ARCHER		SPILLS
CHICAGO	S111924484		ARCHER AND CLARK STS		SPILLS
CHICAGO	S111877409		ARCHER & CENTRAL		SPILLS
CHICAGO	S111893743		3402 S ARCHER		SPILLS
CHICAGO	S111899851		5552 ARCHER		SPILLS
CHICAGO	S111877291		6824 W ARCHER		SPILLS
CHICAGO	S111880751		5889 ARCHER AVE		SPILLS
CHICAGO	S111905725		ARCHER & CICERO AVE		SPILLS
CHICAGO	S111924727		6751 W ARCHER		SPILLS
CHICAGO	S111900992		3583 S ARCHER		SPILLS
CHICAGO	2002608327	AREA 2 GARAGE	AREA 2 GARAGE	0	ERNS
CHICAGO	96501842	2900 WEST ARGYLE FRANCISCO ST AT RIVER PARK	2900 WEST ARGYLE FRANCISCO ST AT RIVER PARK		ERNS
CHICAGO	S111900910		4014 W ARGYLE		SPILLS
CHICAGO	S111894232		1333 ARGYLE ST		SPILLS
CHICAGO	S111911967		4701 W ARMATAGE AVE		SPILLS
CHICAGO	S108047902		ARMITAGE		SPILLS
CHICAGO	S111899643		3839 W ARMITAGE		SPILLS
CHICAGO	S111891969		3920 W ARMITAGE		SPILLS
CHICAGO	S111890623		1955 W ARMITAGE		SPILLS
CHICAGO	S111904745		1135 W ARMITAGE		SPILLS
CHICAGO	S111892222		1135 W ARMITAGE RD		SPILLS
CHICAGO	S111893394		2518 ARMITAGE AVE		SPILLS
CHICAGO	S111892624		2052 W ARMITAGE		SPILLS
CHICAGO	S111883582		6803 ARMITAGE		SPILLS
CHICAGO	S111910152		4740 W ARMITAGE		SPILLS
CHICAGO	S111884834		4447 W ARMITAGE		SPILLS
CHICAGO	S111895626		2317 W ARMITAGE		SPILLS
CHICAGO	S111890355		3400 W ARMITAGE		SPILLS
CHICAGO	S111912634		1768 W ARMITAGE		SPILLS
CHICAGO	S111894278		3247 W ARMNITAGE		SPILLS
CHICAGO	S111912324		2745 ARMSTRONG CT		SPILLS
CHICAGO	S111901434		5419 W ARMSTRONG		SPILLS
CHICAGO	S111880653		5353 N ARMSTRONG AVE		SPILLS
CHICAGO	S108045921		2525 S ARTEGIAN		SPILLS
CHICAGO	S111881808		4825 ARTHINGTON		SPILLS
CHICAGO	S111907628		2954 W ARTHUR ST		SPILLS
CHICAGO	S111891841		4324 S ARTISEN ST		SPILLS
CHICAGO	91232602	3901 ASHLAND AVE	3901 ASHLAND AVE		ERNS
CHICAGO	96517432	ASHLAND AVE MILEPOST UNKNOWN	ASHLAND AVE MILEPOST UNKNOWN		ERNS
CHICAGO	2004733058	ASHLAND AVENUE	ASHLAND AVENUE		ERNS
CHICAGO	90151129	ASHLAND AVE YARD	ASHLAND AVE YARD		ERNS
CHICAGO	2009914875	4024 ASHLAND AVENUE	4024 ASHLAND AVENUE		ERNS
CHICAGO	2008914875	4024 ASHLAND AVENUE	4024 ASHLAND AVENUE		ERNS
CHICAGO	2005620314	4024 ASHLAND AVE	4024 ASHLAND AVE		ERNS

City	EDR ID	Site Name	Site Address	Zip	Database(s)
CHICAGO	2005604687	ASHLAND AVE	ASHLAND AVE		ERNS
CHICAGO	2005601210	4024 ASHLAND AVENUE	4024 ASHLAND AVENUE		ERNS
CHICAGO	2005615233	4107 ASHLAND AVE.	4107 ASHLAND AVE.		ERNS
CHICAGO	2006807909	4024 ASHLAND AVE	4024 ASHLAND AVE		ERNS
CHICAGO	2006797514	4024 ASHLAND AVE	4024 ASHLAND AVE		ERNS
CHICAGO	S111888048		6630 S ASHLAND		SPILLS
CHICAGO	S111887349		4810 S ASHLAND		SPILLS
CHICAGO	S111887205		6501 N ASHLAND		SPILLS
CHICAGO	S111887600		5257 S ASHLAND		SPILLS
CHICAGO	S111885804		4008 S ASHLAND		SPILLS
CHICAGO	S111896674		7531 ASHLAND AVE		SPILLS
CHICAGO	S111877168		7531 S ASHLAND		SPILLS
CHICAGO	S111905995		ASHLAND AVE		SPILLS
CHICAGO	S111900270		2522 N ASHLAND		SPILLS
CHICAGO	S111900269		2522 N ASHLAND		SPILLS
CHICAGO	S111878491		3434 N ASHLAND		SPILLS
CHICAGO	S111927483		4024 ASHLAND AVE		SPILLS
CHICAGO	S111912485		9131 S ASHLAND		SPILLS
CHICAGO	S111913577		4016 S ASHLAND		SPILLS
CHICAGO	S111882740		649 N ASHLAND		SPILLS
CHICAGO	S111878983		100 S ASHLAND		SPILLS
CHICAGO	S111902676		4024 ASHLAND AVE		SPILLS
CHICAGO	S111897809		3656 N ASHLAND		SPILLS
CHICAGO	S111875322		4024 S ASHLAND		SPILLS
CHICAGO	S111925244		4024 ASHLAND AVE		SPILLS
CHICAGO	S111911966		133 S ASHLAND		SPILLS
CHICAGO	S111902630		3931 N ASHLAND		SPILLS
CHICAGO	S111888954		7225 S ASHLAND		SPILLS
CHICAGO	S111888621		11859 ASHLAND		SPILLS
CHICAGO	S111878225		3715 ASHLAND AVE		SPILLS
CHICAGO	S111876462		2545 N ASHLAND		SPILLS
CHICAGO	S111881752		3901 ASHLAND		SPILLS
CHICAGO	S111898942		625 N ASHLAND		SPILLS
CHICAGO	S111892788		1000 N ASHLAND		SPILLS
CHICAGO	S111920063		401 N ASHLAND		SPILLS
CHICAGO	S111895462		3332 N ASHLAND		SPILLS
CHICAGO	S111891530		7520 S ASHLAND		SPILLS
CHICAGO	S111882029		5343 S ASHLAND		SPILLS
CHICAGO	S111922702		ASHLAND AVE		SPILLS
CHICAGO	S111920039		4224 ASHLAND AVE		SPILLS
CHICAGO	S111889871		2352 S ASHLAND		SPILLS
CHICAGO	S111924249		4024 ASHLAND AVE		SPILLS
CHICAGO	S111905030		415 N ASHLAND		SPILLS
CHICAGO	S111905871		2200 S ASHLAND		SPILLS
CHICAGO	S111899471		6837 S ASHLAND		SPILLS
CHICAGO	S111889175		7101 S ASHLAND		SPILLS
CHICAGO	S111879432		8345 S ASHLAND		SPILLS

City	EDR ID	Site Name	Site Address	Zip	Database(s)
CHICAGO	S111919969		4024 ASHLAND AVE		SPILLS
CHICAGO	S111919211		4024 ASHLAND AVE		SPILLS
CHICAGO	S111915218		7059 S ASHLAND		SPILLS
CHICAGO	S111882512		3700 S ASHLAND		SPILLS
CHICAGO	S111881216		ASHLAND & LAWRENCE		SPILLS
CHICAGO	S111909172		8701 S ASHLAND		SPILLS
CHICAGO	S111889497		4123 N ASHLAND		SPILLS
CHICAGO	S111875588		3737 N ASHLAND		SPILLS
CHICAGO	S111920317		2800 N ASHLAND		SPILLS
CHICAGO	S111891756		OF ASHLAND AVE		SPILLS
CHICAGO	S111880143		2459 N ASHLAND		SPILLS
CHICAGO	S111879985		9420 S ASHLAND		SPILLS
CHICAGO	S111919890		4024 ASHLAND AVE		SPILLS
CHICAGO	S111919871		2730 N ASHLAND		SPILLS
CHICAGO	S111895708		6630 S ASHLAND		SPILLS
CHICAGO	S111888774		ASHLAND YARD		SPILLS
CHICAGO	S111905457		325 N ASHLAND		SPILLS
CHICAGO	S111880683		7059 ASHLAND ST		SPILLS
CHICAGO	S111903522		5900 S ASHLAND		SPILLS
CHICAGO	S111903492		649 N ASHLAND		SPILLS
CHICAGO	S111901940		2020 N ASHLAND		SPILLS
CHICAGO	S111901581		3535 S ASHLAND		SPILLS
CHICAGO	S111903829		5257 S ASHLAND		SPILLS
CHICAGO	S111890400		3130 S ASHLAND		SPILLS
CHICAGO	S111875987		2020 N ASHLAND		SPILLS
CHICAGO	S111879066		ASHLAND & 22ND ST		SPILLS
CHICAGO	S111924188		4024 ASHLAND AVE		SPILLS
CHICAGO	S111915565		8640 S ASHLAND		SPILLS
CHICAGO	S111915294		7101 S ASHLAND		SPILLS
CHICAGO	S111914633		348 ASHLAND AVE		SPILLS
CHICAGO	S111910200		2100 S ASHLAND		SPILLS
CHICAGO	S111884403		5026 N ASHLAND		SPILLS
CHICAGO	S111749785		1430 S ASHLAND		SPILLS
CHICAGO	S109366444		ASIG MOUNT PROSPECT RD NW		SPILLS
CHICAGO	S111924323		RD ASIG MOUNT PROSPECT ENTRANCE H NW		SPILLS
CHICAGO	92253228	ASPHALT RECOVERY SYSTEMS 4835 SOUTH MORG/	ASPHALT RECOVERY SYSTEMS 4835 SOUTH MORGAN		ERNS
CHICAGO	94393029	M-5 AT ACCESS RD AT OHARE AIRPORT BETWEEN TERMINAL 3 AND INT	M-5 AT ACCESS RD AT OHARE AIRPORT BETWEEN TERMINAL 3 AND INT		ERNS
CHICAGO	2009900532	I-57 AT 99TH & HALSTEAD EXIT	I-57 AT 99TH & HALSTEAD EXIT		ERNS
CHICAGO	2008900532	I-57 AT 99TH & HALSTEAD EXIT	I-57 AT 99TH & HALSTEAD EXIT		ERNS
CHICAGO	S111894433		2363 W AUGDEN AVE		SPILLS
CHICAGO	S111888908		4501 W AUGUST BLVD		SPILLS
CHICAGO	S111885906		2405 W AUGUSTA		SPILLS
CHICAGO	S111894681		1700 W AUGUSTA		SPILLS
CHICAGO	S111906482		1260 W AUGUSTA		SPILLS
CHICAGO	S111918585		1949 W AUGUSTA		SPILLS
CHICAGO	S111897818		4801 S AUSTIN		SPILLS

City	EDR ID	Site Name	Site Address	Zip	Database(s)
CHICAGO	S111875905		1900 N AUSTIN		SPILLS
CHICAGO	S111898927		3020 N AUSTIN		SPILLS
CHICAGO	89108912	NORTH AVE AND LASALLE ST	NORTH AVE AND LASALLE ST		ERNS
CHICAGO	S109167113		1425 SW AVE		SPILLS
CHICAGO	S111889368		6131 NORTHWEST AVE		SPILLS
CHICAGO	S111889367		6060 NORTHWEST AVE		SPILLS
CHICAGO	S111909940		1425 SOUTHWEST AVE		SPILLS
CHICAGO	S111905664		10558 AVE NORTH		SPILLS
CHICAGO	S111875954		11610 AVE O		SPILLS
CHICAGO	S111912313		11835 S AVE 0		SPILLS
CHICAGO	S111901173		AVE 0 & 116TH ST		SPILLS
CHICAGO	S111909089		5600 NORTH AVE		SPILLS
CHICAGO	S111899915		12949 AVE O		SPILLS
CHICAGO	S111927231		6740 W AVE		SPILLS
CHICAGO	S111907771		732 SOUTHWEST AVE		SPILLS
CHICAGO	S111898055		11610 AVE O		SPILLS
CHICAGO	S111927791		1425 SW AVE		SPILLS
CHICAGO	S111908413		13600 S AVE N		SPILLS
CHICAGO	S111896019		11610 AVE O		SPILLS
CHICAGO	S111912702		AVE N		SPILLS
CHICAGO	S111897832		NORTH AVE		SPILLS
CHICAGO	91217612	AVE. O & 111TH STREET	AVE. O & 111TH STREET		ERNS
CHICAGO	2005616197	6547 N AVENDALE	6547 N AVENDALE		ERNS
CHICAGO	90169860	11610 AVENUE ZERO	11610 AVENUE ZERO		ERNS
CHICAGO	S111888413		4024 N AVERS		SPILLS
CHICAGO	S111907712		388 N AVERS ST		SPILLS
CHICAGO	S111906041		3360 N AVONDALE		SPILLS
CHICAGO	S111907972		3388 AVONDALE ST		SPILLS
CHICAGO	S111906266		6501 N AVONDALE BLVD		SPILLS
CHICAGO	S111892650		6479 N AVONDALE		SPILLS
CHICAGO	94366797	MM B514	MM B514		ERNS
CHICAGO	99650012	IN BACK OF CAR DEALER	IN BACK OF CAR DEALER		ERNS
CHICAGO	S111912436		8500 S BAKER		SPILLS
CHICAGO	S111905021		13359 S BALTIMORE ST		SPILLS
CHICAGO	S111898806		8491 S BALTIMORE		SPILLS
CHICAGO	92297014	BARR YARD FACILITY	BARR YARD FACILITY		ERNS
CHICAGO	94368478	BARR YARD	BARR YARD		ERNS
CHICAGO	94407403	BARR RAIL YARD TRACK F2	BARR RAIL YARD TRACK F2		ERNS
CHICAGO	S110278199		BARR YARD		SPILLS
CHICAGO	2007308409	BARR RAILYARD	BARR RAILYARD		ERNS
CHICAGO	S111890670		BARR YARD		SPILLS
CHICAGO	S111893146		BARR YARD		SPILLS
CHICAGO	S111896779		BARR YARD IN		SPILLS
CHICAGO	S111892664		BARR YARD		SPILLS
CHICAGO	S111891412		S BARR YARD 13600		SPILLS
CHICAGO	S111907524		BARR RAILYARD		SPILLS
CHICAGO	S111910961		4921 W BARRISON ST		SPILLS

City	EDR ID	Site Name	Site Address	Zip	Database(s)
CHICAGO	2012107030		BEDFORD PARK		ERNS
CHICAGO	93317876	BEHIND QUARRY ON 28TH AND HALLSTON	BEHIND QUARRY ON 28TH AND HALLSTON		ERNS
CHICAGO	93312357	BEHIND BUS STATION AT FOSTER STREET	BEHIND BUS STATION AT FOSTER STREET		ERNS
CHICAGO	8867774	BEHIND FORD MOTOR CO	BEHIND FORD MOTOR CO		ERNS
CHICAGO	S111909791		6650 W BELDEN AVE		SPILLS
CHICAGO	S111909066		6650 W BELDEN AVE		SPILLS
CHICAGO	S111905676		7003 S BELL		SPILLS
CHICAGO	S111891060		4244 N BELL		SPILLS
CHICAGO	S111923381		7100 S BELL		SPILLS
CHICAGO	S111907306		6301 S BELL		SPILLS
CHICAGO	S111877683		342 N BELL		SPILLS
CHICAGO	S111907143		4117 N BELL ST		SPILLS
CHICAGO	2001552751	SH BELL OLD DRY DOCK SLIP	SH BELL OLD DRY DOCK SLIP	0	ERNS
CHICAGO	S111926441		7320 W BELLMONT		SPILLS
CHICAGO	S111882675		7055 W BELLMONT AVE		SPILLS
CHICAGO	S111884055		4200 W BELLMONT AVE		SPILLS
CHICAGO	S111905727		6809 BELLMONT AVE		SPILLS
CHICAGO	2001562904	BELLMONT ROAD	BELLMONT ROAD	0	ERNS
CHICAGO	93349990	BELMONT AND KEDZEE STS	BELMONT AND KEDZEE STS		ERNS
CHICAGO	2004724076	3200 NORTH BELMONT	3200 NORTH BELMONT		ERNS
CHICAGO	2003702829	BELMONT HARBOR	BELMONT HARBOR		ERNS
CHICAGO	S111887682		5001 W BELMONT		SPILLS
CHICAGO	S111886379		4549 BELMONT		SPILLS
CHICAGO	S111885935		3968 W BELMONT		SPILLS
CHICAGO	S111887621		4500 W BELMONT		SPILLS
CHICAGO	S111904780		3500 W BELMONT		SPILLS
CHICAGO	S111899228		1415 W BELMONT		SPILLS
CHICAGO	S111895053		4820 W BELMONT		SPILLS
CHICAGO	S111875235		5400 W BELMONT		SPILLS
CHICAGO	S111898905		5142 W BELMONT		SPILLS
CHICAGO	S111893069		2227 W BELMONT		SPILLS
CHICAGO	S111921792		2858 W BELMONT		SPILLS
CHICAGO	S111894478		4401 W BELMONT		SPILLS
CHICAGO	S111881972		3927 W BELMONT		SPILLS
CHICAGO	S111906293		4700 W BELMONT		SPILLS
CHICAGO	S111888499		6419 BELMONT		SPILLS
CHICAGO	S111899454		5811 W BELMONT		SPILLS
CHICAGO	S111890737		6546 W BELMONT		SPILLS
CHICAGO	S111882827		1525 W BELMONT		SPILLS
CHICAGO	S111898676		3409 W BELMONT		SPILLS
CHICAGO	S111897570		3045 W BELMONT ST		SPILLS
CHICAGO	S111878548		6757 W BELMONT		SPILLS
CHICAGO	S111884819		2001 W BELMONT		SPILLS
CHICAGO	S111899039		5410 W BELMONT		SPILLS
CHICAGO	S111911378		5900 W BELMONT		SPILLS
CHICAGO	S111883236		3416 W BELMONT		SPILLS
CHICAGO	2000533030	BELMONT HARBOR	BELMONT HARBOR	0	ERNS

City	EDR ID	Site Name	Site Address	Zip	Database(s)
CHICAGO	S109953676		1608 W BELMONTE AVE		SPILLS
CHICAGO	S111925406		1608 W BELMONTE AVE		SPILLS
CHICAGO	96486114	BELT RAILWAY YARD MP: UNKNOWN	BELT RAILWAY YARD MP: UNKNOWN		ERNS
CHICAGO	S111899119		1457 W BELTMONT AVE		SPILLS
CHICAGO	S111920275		2415 W BEMONT AVE		SPILLS
CHICAGO	S111905126		5600 N BENARD		SPILLS
CHICAGO	S111911325		BENSENVILLE RAILROAD YARD		SPILLS
CHICAGO	99621260	BENSONVILLE YARD BETWEEN MANHEIM AND YORK ROAD	BENSONVILLE YARD BETWEEN MANHEIM AND YORK ROAD		ERNS
CHICAGO	S111911109		5555 N BERNARD AVE		SPILLS
CHICAGO	S111909587		1641 W BERRY		SPILLS
CHICAGO	2002625685	3237 W BERTAEU	3237 W BERTAEU	0	ERNS
CHICAGO	S111875681		4514 BERTEAU		SPILLS
CHICAGO	S111900173		4404 W BERTEAU		SPILLS
CHICAGO	2000542071	BERWIN STATION	BERWIN STATION	0	ERNS
CHICAGO	2010952538	BERWYN STATION RED LINE	BERWYN STA		ERNS
CHICAGO	S111882698		1824 N BESLY		SPILLS
CHICAGO	S111888654		10000 BESSIE COLEMAN RD		SPILLS
CHICAGO	S111904847		1000 BESSIE COLEMAN DR		SPILLS
CHICAGO	S111892588		560 BESSIECOLEMAN DR		SPILLS
CHICAGO	91233983	BETWEEN 4.5 TO 5.0	BETWEEN 4.5 TO 5.0		ERNS
CHICAGO	94360249	BETWEEN MAJOR ST AND PARKSIDE AT THE SOUTH EAST CORNER OF 62	BETWEEN MAJOR ST AND PARKSIDE AT THE SOUTH EAST CORNER OF 62		ERNS
CHICAGO	2000534642	BETWEEN LEMONT AND	BETWEEN LEMONT AND	0	ERNS
CHICAGO	99626004	BETWEEN LOWE AND WALLACE TO 81ST STREET	BETWEEN LOWE AND WALLACE TO 81ST STREET		ERNS
CHICAGO	98433927	BETWEEN ADAMS AND JACKSON STREET AT UNION STATION OUTFALL	BETWEEN ADAMS AND JACKSON STREET AT UNION STATION OUTFALL		ERNS
CHICAGO	S111893339		BETWEEN 8514 S KENNETH & N MICHIGAN AVE		SPILLS
CHICAGO	S111906832		BETWEEN GRAYSLAKE & CHICAGO		SPILLS
CHICAGO	S111910210		BETWEEN 111TH & 112TH ON SOUTH AVE N		SPILLS
CHICAGO	S108046717		800 E BISHOP FORD EXPY		SPILLS
CHICAGO	S110278077		12500 S BISHOP FRD		SPILLS
CHICAGO	S111876709		823 W BLACK HAWK		SPILLS
CHICAGO	S111898039		1419 W BLACKHAWK		SPILLS
CHICAGO	S111875500		823 W BLACKHAWK		SPILLS
CHICAGO	98455783	80000 SOUTH BLACKSTONE	80000 SOUTH BLACKSTONE		ERNS
CHICAGO	93345927	4400 BLOCK OF ADDISON ST NEXT TO SPRAGUE IRON WORKS	4400 BLOCK OF ADDISON ST NEXT TO SPRAGUE IRON WORKS		ERNS
CHICAGO	2004727492	2700 BLOCK OF WEST GRAND	2700 BLOCK OF WEST GRAND		ERNS
CHICAGO	98429208	5700 BLOCK OF NORTH MOBILE AVE IN THE MIDDLE OF THE ALLEY	5700 BLOCK OF NORTH MOBILE AVE IN THE MIDDLE OF THE ALLEY		ERNS
CHICAGO	2009922293	1300 BLOCK OF WESTERN AVE.	1300 BLOCK OF WESTERN AVE.		ERNS
CHICAGO	S109327504		600 BLOCK OF KINZIE		SPILLS
CHICAGO	S111884785		3800 BLOCK OF W TAYLOR ST		SPILLS
CHICAGO	S111877926		5000 BLOCK OF CENTRAL AVE		SPILLS
CHICAGO	S111911159		3221 BLOCK OF S WALLACE		SPILLS
CHICAGO	S111881362		2700 BLOCK OF W GRAND AVE		SPILLS

City	EDR ID	Site Name	Site Address	Zip	Database(s)
CHICAGO	S111919579		4300 BLOCK OF W FOSTER		SPILLS
CHICAGO	S111895449		4500 BLOCK OF W BERTEAU AVE		SPILLS
CHICAGO	S111919397		1200 BLOCK W OF NORTH AVENUE OF BRG S		SPILLS
CHICAGO	2002598894	2300 BLOCK OF NORTH AVE	2300 BLOCK OF NORTH AVE	0	ERNS
CHICAGO	S111903661		5000 BLOOMINGDALE AVE		SPILLS
CHICAGO	S111907691		4940 BLOOMINGDALE AVE		SPILLS
CHICAGO	S111890714		2530 W BLOOMINGDALE		SPILLS
CHICAGO	2003653270	BLUE LINE / O'HARE BRANCH	BLUE LINE / O'HARE BRANCH		ERNS
CHICAGO	2009908230	BLUE LINE CENTRAL STATION	BLUE LINE CENTRAL STATION		ERNS
CHICAGO	2008908230	BLUE LINE CENTRAL STATION	BLUE LINE CENTRAL STATION		ERNS
CHICAGO	2010938905	BLUE LINE	BLUE LINE		ERNS
CHICAGO	S111913352		2584 S BLUE IS		SPILLS
CHICAGO	S111924578		160 S BLUE ISLAND AVE		SPILLS
CHICAGO	S111892462		2584 S BLUE IS		SPILLS
CHICAGO	S111878148		2655 S BLUE ISLAND AVE		SPILLS
CHICAGO	S111907798		2524 S BLUE IS		SPILLS
CHICAGO	S111889753		1801 SOUTHWEST BLVD		SPILLS
CHICAGO	S111896192		1535 N BOSWORTH		SPILLS
CHICAGO	S111914709		1650 N BOSWORTH ST		SPILLS
CHICAGO	S111891070		41 BRAINARD AVENUE TO 130TH AND S AVE		SPILLS
CHICAGO	S108047339		N BRANCH RD & DIVISION ST		SPILLS
CHICAGO	94395395	NORTH BRANCH	NORTH BRANCH		ERNS
CHICAGO	877940	NORTH BRANCH OF THE CHICAGO RIVER	NORTH BRANCH OF THE CHICAGO RIVER		ERNS
CHICAGO	8714268	NORTH BRANCH	NORTH BRANCH		ERNS
CHICAGO	89118757	SO. BRANCH OF CHGO RIVER BETW LAKE & RAN	SO. BRANCH OF CHGO RIVER BETW LAKE & RAN	-	ERNS
CHICAGO	S111891018		S BRANCH CHICAGO RIV		SPILLS
CHICAGO	S111877919		932 N BRANCH ST		SPILLS
CHICAGO	S111900952		1200 N BRANCH ST		SPILLS
CHICAGO	90188490	922 NORTH BRANCH STREET	922 NORTH BRANCH STREET		ERNS
CHICAGO	99633000	SOUTH BREAK WALL / 63RD STREET BEACH	SOUTH BREAK WALL / 63RD STREET BEACH		ERNS
CHICAGO	91227080	6601 N BRIDGE BLVD	6601 N BRIDGE BLVD		ERNS
CHICAGO	S111881181		6601 N BRIDGE BLVD		SPILLS
CHICAGO	2006801026	BRIGHTON PARK	BRIGHTON PARK		ERNS
CHICAGO	S111349440		5821 N BROADWAY		SPILLS
CHICAGO	S111886763		4900 N BROADWAY		SPILLS
CHICAGO	S111887507		4849 N BROADWAY		SPILLS
CHICAGO	S111887501		5625 N BROADWAY		SPILLS
CHICAGO	S111887779		5156 N BROADWAY		SPILLS
CHICAGO	S111897919		4117 N BROADWAY		SPILLS
CHICAGO	S111884883		3440 N BROADWAY		SPILLS
CHICAGO	S111910986		5657 N BROADWAY		SPILLS
CHICAGO	S111876296		5427 N BROADWAY		SPILLS
CHICAGO	S111899247		2836 N BROADWAY		SPILLS
CHICAGO	S111912165		6231 BROADWAY		SPILLS
CHICAGO	S111877353		5427 N BROADWAY IN ALY		SPILLS
CHICAGO	S111911692		3012 N BROADWAY		SPILLS
CHICAGO	S111905888		3829 N BROADWAY		SPILLS

City	EDR ID	Site Name	Site Address	Zip	Database(s)
CHICAGO	S111906834		5027 N BROADWAY		SPILLS
CHICAGO	S111926518		5343 BROADWAY AVE		SPILLS
CHICAGO	S111882856		4916 N BROADWAY		SPILLS
CHICAGO	S111882855		4925 N BROADWAY		SPILLS
CHICAGO	S111882854		4925 N BROADWAY		SPILLS
CHICAGO	S111899411		2840 N BROADWAY		SPILLS
CHICAGO	S111889471		5719 N BROADWAY		SPILLS
CHICAGO	S111927855		3531 N BROADWAY		SPILLS
CHICAGO	S111877180		5427 N BROADWAY		SPILLS
CHICAGO	S111895976		4843 BROADWAY		SPILLS
CHICAGO	2010960866	BROWN LINE AT KEDZIE STATION	BROWN LINE AT KEDZIE STA		ERNS
CHICAGO	S111887767		1939 W BRYN MAWR ST		SPILLS
CHICAGO	S111883885		1404 W BRYN MAWR ST		SPILLS
CHICAGO	S111905127		3434 W BRYN MAWR		SPILLS
CHICAGO	S111889215		3426 W BRYN MAWR		SPILLS
CHICAGO	S111915544		6123 W BRYN MAWR		SPILLS
CHICAGO	93337686	3131 W BRYNMAWR	3131 W BRYNMAWR		ERNS
CHICAGO	S111891567		3131 N BRYNMAWR AVE		SPILLS
CHICAGO	S111907390		8702 S BUFFALO ST		SPILLS
CHICAGO	S111911437		9002 S BUFFALO		SPILLS
CHICAGO	S108047785		BUILDING SERVICE CTR		SPILLS
CHICAGO	S108046885		BUILDING UNITED AIRLINES		SPILLS
CHICAGO	S111887390		BUILDING OHARE AIRPORT		SPILLS
CHICAGO	2011994509		BUILDING SOUTH CARGO RD		ERNS
CHICAGO	S111924536		BUILDING OHARE INTERNATIONAL A		SPILLS
CHICAGO	S111906378		BURHAM HBR		SPILLS
CHICAGO	S111891899		11600 S BURLEY		SPILLS
CHICAGO	S111902409		11600 BURLEY AVE		SPILLS
CHICAGO	S111900767		11600 BURLEY AVE		SPILLS
CHICAGO	S111894536		110600 BURLEY AVE		SPILLS
CHICAGO	S111889147		11600 S BURLEY		SPILLS
CHICAGO	S111878621		11600 S BURLEY		SPILLS
CHICAGO	S111880564		11600 S BURLEY		SPILLS
CHICAGO	S111898997		11800 S BURLEY		SPILLS
CHICAGO	90180914	11600 BURLY AVE	11600 BURLY AVE		ERNS
CHICAGO	90186778	11600 BURLY AVE	11600 BURLY AVE		ERNS
CHICAGO	93331311	BURNHAM PARK HARBOR	BURNHAM PARK HARBOR		ERNS
CHICAGO	94370999	BURNHAM PARK HARBOR MARINA	BURNHAM PARK HARBOR MARINA		ERNS
CHICAGO	2004727889	BURNHAM HARBOR	BURNHAM HARBOR		ERNS
CHICAGO	2009913512	BURNHAM HARBOR	BURNHAM HARBOR		ERNS
CHICAGO	2008913512	BURNHAM HARBOR	BURNHAM HARBOR		ERNS
CHICAGO	2011986593		BURNHAM HBR		ERNS
CHICAGO	S111877590		BURNHAM HBR		SPILLS
CHICAGO	2001566538	BURNHAM HARBOR	BURNHAM HARBOR	0	ERNS
CHICAGO	2000547571	BURNHAM HARBOR YACHT CLUB	BURNHAM HARBOR YACHT CLUB	0	ERNS
CHICAGO	90184467	BURNS DITCH R&C MARINA	BURNS DITCH R&C MARINA		ERNS
CHICAGO	S111882677		70 W BURTON		SPILLS

City	EDR ID	Site Name	Site Address	Zip	Database(s)
CHICAGO	S108046892		CAL SAG RIV		SPILLS
CHICAGO	91236336	CAL SAG CHANNEL (6 MI E. OF INDIANA AVE)	CAL SAG CHANNEL (6 MI E. OF INDIANA AVE)		ERNS
CHICAGO	91205743	CALAMUT RAIL YARD	CALAMUT RAIL YARD		ERNS
CHICAGO	S111892119		6200 N CALDWELL		SPILLS
CHICAGO	S111891835		2501 N CALIFORNI AVE		SPILLS
CHICAGO	S111886757		958 N CALIFORNIA		SPILLS
CHICAGO	S111887519		1741 N CALIFORNIA		SPILLS
CHICAGO	S111903102		4637 S CALIFORNIA		SPILLS
CHICAGO	S111881901		925 N CALIFORNIA		SPILLS
CHICAGO	S111896620		4658 S CALIFORNIA		SPILLS
CHICAGO	S111884704		CALIFORNIA & ARMITAGE		SPILLS
CHICAGO	S111902177		3711 S CALIFORNIA		SPILLS
CHICAGO	S111893838		CALIFORNIA & WASHINGTON		SPILLS
CHICAGO	S111877444		3301 S CALIFORNIA		SPILLS
CHICAGO	S111884627		1647 N CALIFORNIA		SPILLS
CHICAGO	S111894587		3151 S CALIFORNIA		SPILLS
CHICAGO	S111879294		6655 S CALIFORNIA		SPILLS
CHICAGO	S111879281		1655 N CALIFORNIA		SPILLS
CHICAGO	S111876477		501 S CALIFORNIA		SPILLS
CHICAGO	S111898539		320 N CALIFORNIA		SPILLS
CHICAGO	S111883048		2000 CALIFORNIA		SPILLS
CHICAGO	S111901748		2339 N CALIFORNIA		SPILLS
CHICAGO	S111900508		4925 S CALIFORNIA		SPILLS
CHICAGO	S111902394		502 S CALIFORNIA		SPILLS
CHICAGO	S111902385		6736 N CALIFORNIA		SPILLS
CHICAGO	S111895024		1500 CALIFORNIA		SPILLS
CHICAGO	S111920561		3500 N CALIFORNIA		SPILLS
CHICAGO	S111918977		916 S CALIFORNIA		SPILLS
CHICAGO	S111892384		837 N CALIFORNIA		SPILLS
CHICAGO	S111880141		2026 S CALIFORNIA		SPILLS
CHICAGO	S111915135		3114 N CALIFORNIA		SPILLS
CHICAGO	S111899764		2531 N CALIFORNIA ST		SPILLS
CHICAGO	S111889124		4201 N CALIFORNIA		SPILLS
CHICAGO	S111894023		3401 S CALIFORNIA		SPILLS
CHICAGO	S111891724		3541 S CALIFORNIA		SPILLS
CHICAGO	S111912804		340 S CALIFORNIA ST		SPILLS
CHICAGO	S111912805		340 S CALIFORNIA ST		SPILLS
CHICAGO	S111913887		2710 N CALIFORNIA		SPILLS
CHICAGO	99649653	CALSAG HARBOR BETWEEN MM 305 AND 306.5	CALSAG HARBOR BETWEEN MM 305 AND 306.5		ERNS
CHICAGO	92271530	CALUMEP RIVER	CALUMEP RIVER		ERNS
CHICAGO	S108046893		CALUMET RIV		SPILLS
CHICAGO	2009919708	CALUMET YARD	CALUMET YARD		ERNS
CHICAGO	2010933382	CALUMET RIVER 9402 SOUTH EWING AVE.	9402 CALUMET RIV S		ERNS
CHICAGO	2007321724	CALUMET RAILYARD	CALUMET RAILYARD		ERNS
CHICAGO	2010949502	CALUMET RIVER	CALUMET RIV		ERNS
CHICAGO	2006789187	CALUMET RIVER	CALUMET RIVER		ERNS
CHICAGO	S111886949		CALUMET YARD		SPILLS

City	EDR ID	Site Name	Site Address	Zip	Database(s)
CHICAGO	S111885994		CALUMET RIV		SPILLS
CHICAGO	S111884983		6217 S CALUMET		SPILLS
CHICAGO	S111887496		CALUMET YARD & 106TH ST		SPILLS
CHICAGO	S111875416		4151 S CALUMET		SPILLS
CHICAGO	S111883222		3920 S CALUMET		SPILLS
CHICAGO	S111927484		3259 CALUMET RIV E		SPILLS
CHICAGO	S111922328		CALUMET YARD		SPILLS
CHICAGO	S111908596		CALUMET RIV		SPILLS
CHICAGO	S111900155		CALUMET EXPRESSWAY AT COTTAGE AVE		SPILLS
CHICAGO	S111891884		CALUMET YARDS		SPILLS
CHICAGO	S111908122		5817 S CALUMET		SPILLS
CHICAGO	S111927844		2926 CALUMET RIV E		SPILLS
CHICAGO	S111915066		2822 S CALUMET		SPILLS
CHICAGO	S111894015		3130 N CAMBELL		SPILLS
CHICAGO	S110613600		CAMPBELL RD & IOWA DR		SPILLS
CHICAGO	S111887622		212 S CAMPBELL		SPILLS
CHICAGO	S111892900		10200 S CAMPBELL		SPILLS
CHICAGO	S111912463		2930 N CAMPBELL		SPILLS
CHICAGO	S111901814		3245 N CAMPBELL		SPILLS
CHICAGO	S111892671		2700 N CAMPBELL		SPILLS
CHICAGO	S111892082		300 N CAMPBELL AVE		SPILLS
CHICAGO	S111919759		5703 S CAMPBELL		SPILLS
CHICAGO	S108047914		436 W CANAL ST		SPILLS
CHICAGO	S108047895		CANAL ST		SPILLS
CHICAGO	S108046896		CANAL ST		SPILLS
CHICAGO	91228231	CANAL STREET RAMP CHICAGO	CANAL STREET RAMP CHICAGO		ERNS
CHICAGO	2002597953	CANAL STREET YARD	CANAL STREET YARD	0	ERNS
CHICAGO	2011966290	CANAL STREET	CANAL ST		ERNS
CHICAGO	S111887901		840 N CANAL		SPILLS
CHICAGO	2012104231		CANAL STREET AND 25TH ST		ERNS
CHICAGO	S111876502		155 N CANAL		SPILLS
CHICAGO	S111922227		2148 S CANAL		SPILLS
CHICAGO	S111910488		CANAL		SPILLS
CHICAGO	S111881718		1514 S CANAL		SPILLS
CHICAGO	S111925763		426 W CANAL ST		SPILLS
CHICAGO	S111905014		2148 S CANAL PRT		SPILLS
CHICAGO	S111925132		436 W CANAL ST		SPILLS
CHICAGO	S111926582		1800 S CANAL RD		SPILLS
CHICAGO	S111920433		CANAL ST		SPILLS
CHICAGO	S111883676		CANAL & MADISON ST		SPILLS
CHICAGO	S111896706		1802 CANAL ST		SPILLS
CHICAGO	S111927595		210 S CANAL		SPILLS
CHICAGO	S110685241		1800 S CANAL		SPILLS
CHICAGO	S111907076		2601 CANNON DR		SPILLS
CHICAGO	99647114	RR CAR NO.GATX22983 2040 E. 106TH ST MP B510/RR YARD	RR CAR NO.GATX22983 2040 E. 106TH ST MP B510/RR YARD		ERNS
CHICAGO	S111879803		12800 S CARBONDOLET AVE		SPILLS

City	EDR ID	Site Name	Site Address	Zip	Database(s)
CHICAGO	S111894135		300 W CARFIELD BLVD		SPILLS
CHICAGO	92263363	CARGO FACILITY O'HARE AIRPORT	CARGO FACILITY O'HARE AIRPORT		ERNS
CHICAGO	S110613734		CARGO FUEL FACILITY OHARE AP		SPILLS
CHICAGO	S111349447		SW CARGO FACILITY OHARE AIRPORT		SPILLS
CHICAGO	U003984894	DELTA AIR LINES/O'HARE INTERNATIONAL AIRPORT	SW CARGO AREA		UST
CHICAGO	S111891065		511 CARGO RD		SPILLS
CHICAGO	S111896980		CARGO RD		SPILLS
CHICAGO	S111883856		CARGO FACILITY OHARE INTERNATI		SPILLS
CHICAGO	S111907727		610 CARGO NORTH BLDG		SPILLS
CHICAGO	S111877817		SW CARGO RD		SPILLS
CHICAGO	S111926512		CARGO FUEL FACILITY OHARE AIRP		SPILLS
CHICAGO	S111892245		844 N CARIBE		SPILLS
CHICAGO	S111878166		1512 W CARMEN		SPILLS
CHICAGO	S108045639		1747 W CARMENT		SPILLS
CHICAGO	2008862757	1250 CAROLINA AVE.	1250 CAROLINA AVE.		ERNS
CHICAGO	S109092838		1250 CAROLINA AVE		SPILLS
CHICAGO	S111885461		12260 S CARONDOLET		SPILLS
CHICAGO	S111896210		12260 S CARONDOLET		SPILLS
CHICAGO	S111900589		12260 S CARONDOLET		SPILLS
CHICAGO	S111896514		12260 S CARONDOLET		SPILLS
CHICAGO	S111896476		12260 S CARONDOLET		SPILLS
CHICAGO	S111896143		12260 S CARONDOLET		SPILLS
CHICAGO	S111877600		12260 S CARONDOLET		SPILLS
CHICAGO	S111895250		212 N CARPENTER		SPILLS
CHICAGO	S111898164		742 N CARPENTER AVE		SPILLS
CHICAGO	S111890965		2155 S CARPENTER		SPILLS
CHICAGO	S111882601		1044 CARPENTER		SPILLS
CHICAGO	S111888932		3120 W CARROL ST		SPILLS
CHICAGO	S111900365		1901 W CARROL ST		SPILLS
CHICAGO	S111885009		3114 W CARROLL ST		SPILLS
CHICAGO	S111884953		2900 W CARROLL		SPILLS
CHICAGO	S111887538		2040 W CARROLL		SPILLS
CHICAGO	S111903738		1220 W CARROLL ST		SPILLS
CHICAGO	S111900539		3039 W CARROLL ST		SPILLS
CHICAGO	S111893099		1658 CARROLL AVE		SPILLS
CHICAGO	S111899170		1220 W CARROLL		SPILLS
CHICAGO	S111895404		3021 W CARROLL ST		SPILLS
CHICAGO	S111905468		2925 W CARROLL		SPILLS
CHICAGO	S111899418		3005 W CARROLL ST		SPILLS
CHICAGO	S111894938		1700 W CARROLL		SPILLS
CHICAGO	S111892946		2100 W CARROLL		SPILLS
CHICAGO	S111896007		1805 W CARROLL ST		SPILLS
CHICAGO	S111897853		1700 W CARROLL ST		SPILLS
CHICAGO	S111913102		2550 W CATALPA		SPILLS
CHICAGO	S111881209		1122 W CATALPA		SPILLS
CHICAGO	S111904525		2601 W CATALPA		SPILLS

City	EDR ID	Site Name	Site Address	Zip	Database(s)
CHICAGO	2009918160	MP: CD515	MP: CD515		ERNS
CHICAGO	2007311320	MM CD515	MM CD515		ERNS
CHICAGO	2011989792		CD517		ERNS
CHICAGO	94389597	CENTRAL AND DIVERSY	CENTRAL AND DIVERSY		ERNS
CHICAGO	S109327563		CENTRAL & ROOSEVELT NEW ROCKNEY SCHOOL		SPILLS
CHICAGO	S111888433		5248 S CENTRAL		SPILLS
CHICAGO	S111891640		CENTRAL & DIVERSEY ST		SPILLS
CHICAGO	S111875281		4780 S CENTRAL UNINCORPORATED AREA		SPILLS
CHICAGO	S111905611		1250 N CENTRAL PARK		SPILLS
CHICAGO	S111890916		627 N CENTRAL PARK ST		SPILLS
CHICAGO	S111879289		4075 N CENTRAL		SPILLS
CHICAGO	S111878394		6425 S CENTRAL		SPILLS
CHICAGO	S111906605		CENTRAL INTERMODAL FACILITY CO		SPILLS
CHICAGO	S111889756		5923 S CENTRAL		SPILLS
CHICAGO	S111880908		3935 N CENTRAL PARK		SPILLS
CHICAGO	S111902836		5708 S CENTRAL ST		SPILLS
CHICAGO	S111877253		1802 CENTRAL RD		SPILLS
CHICAGO	S111891373		6900 S CENTRAL		SPILLS
CHICAGO	S111908416		645 CENTRAL AVE		SPILLS
CHICAGO	S111901319		6013 CENTRAL AVE		SPILLS
CHICAGO	S111901316		6013 CENTRAL AVE		SPILLS
CHICAGO	S111898988		1546 N CENTRAL		SPILLS
CHICAGO	S111882059		1440 W CERMAC RD		SPILLS
CHICAGO	92293268	1111 WEST CERMACK ST	1111 WEST CERMACK ST		ERNS
CHICAGO	93334397	1111 WEST CERMACK	1111 WEST CERMACK		ERNS
CHICAGO	S111905319		1111 W CERMACK RD		SPILLS
CHICAGO	S111912357		3855 W CERMACK		SPILLS
CHICAGO	S111900882		1111 W CERMACK RD		SPILLS
CHICAGO	S111894614		1111 W CERMACK		SPILLS
CHICAGO	S111905580		1130 W CERMACK		SPILLS
CHICAGO	S111883365		CERMACK & ASHLAND		SPILLS
CHICAGO	S111910399		ON CERMACK AVE BETWEEN WABASH & MICHIGAN AVE		SPILLS
CHICAGO	S111907663		3148 W CERMACK RD		SPILLS
CHICAGO	S111893382		1111 W CERMACK		SPILLS
CHICAGO	91207322	4204 WEST CERMACK ST.	4204 WEST CERMACK ST.		ERNS
CHICAGO	89118761	CERMAK & MONROE STREET	CERMAK & MONROE STREET		ERNS
CHICAGO	S111885759		977 W CERMAK		SPILLS
CHICAGO	S111886131		1111 W CERMAK		SPILLS
CHICAGO	S111885967		1111 CERMAK		SPILLS
CHICAGO	S111884657		4401 W CERMAK		SPILLS
CHICAGO	S111881358		3925 W CERMAK		SPILLS
CHICAGO	S111893702		4454 W CERMAK		SPILLS
CHICAGO	S111880157		1234 W CERMAK		SPILLS
CHICAGO	S111927783		1111 W CERMAK		SPILLS
CHICAGO	S111901595		CERMAK & CLARK STS		SPILLS
CHICAGO	2012101308		4936 S CHAMPLAIN		ERNS
CHICAGO	S111910701		11541 S CHAMPLAIN		SPILLS

City	EDR ID	Site Name	Site Address	Zip	Database(s)
CHICAGO	S111876350		11541 S CHAMPLIN		SPILLS
CHICAGO	S111885588		3300 E CHELTENHEM AVE		SPILLS
CHICAGO	S111878878		3300 E CHELTMAHN PL		SPILLS
CHICAGO	8867772	CHEMICAL SYSTEMS	CHEMICAL SYSTEMS		ERNS
CHICAGO	S111897551		1301 N CHERRY ST		SPILLS
CHICAGO	S111900491		361 W CHESTNUT		SPILLS
CHICAGO	S108046904		CHICAGO SHIP 318		SPILLS
CHICAGO	S108047916		CHICAGO MIDWAY AIRPORT AT CENT & W 55TH AVE		SPILLS
CHICAGO	2003647496	CHICAGO O'HARE	CHICAGO O'HARE		ERNS
CHICAGO	2004727490	ON CHICAGO & GRAND AVE	ON CHICAGO & GRAND AVE		ERNS
CHICAGO	2009921306	CHICAGO RIVER	CHICAGO RIVER		ERNS
CHICAGO	2009906499	CHICAGO YARD	CHICAGO YARD		ERNS
CHICAGO	2009910273	SOUTH CHICAGO SUB DISTRICT	SOUTH CHICAGO SUB DISTRICT		ERNS
CHICAGO	2009894848	CHICAGO UNION TERMINAL	CHICAGO UNION TERMINAL		ERNS
CHICAGO	2008910273	SOUTH CHICAGO SUB DISTRICT	SOUTH CHICAGO SUB DISTRICT		ERNS
CHICAGO	2008894848	CHICAGO UNION TERMINAL	CHICAGO UNION TERMINAL		ERNS
CHICAGO	S109700006		7256 S CHICAGO ST		SPILLS
CHICAGO	2008906499	CHICAGO YARD	CHICAGO YARD		ERNS
CHICAGO	S109327564		CHICAGO SANITARY SHIP CANAL		SPILLS
CHICAGO	S109366454		CHICAGO SANITARY SHIP CANAL		SPILLS
CHICAGO	S109366453		CHICAGO OHARE AP		SPILLS
CHICAGO	2006806423	CHICAGO O' HARE AIRPORT	CHICAGO O' HARE AIRPORT		ERNS
CHICAGO	2011964102	CHICAGO STATION BLUE LINE	CHICAGO STA		ERNS
CHICAGO	S111887922		CHICAGO RIV		SPILLS
CHICAGO	S111886376		7934 S CHICAGO AVE		SPILLS
CHICAGO	S111885775		8164 S CHICAGO AVE		SPILLS
CHICAGO	S111886967		CHICAGO CANAL		SPILLS
CHICAGO	2012103416		CHICAGO OHARE		ERNS
CHICAGO	S111905375		4224 W CHICAGO		SPILLS
CHICAGO	S111888712		6711 S CHICAGO		SPILLS
CHICAGO	S111875764		CHICAGO AVE & HUDSON		SPILLS
CHICAGO	S111883209		7130 S CHICAGO AVE		SPILLS
CHICAGO	S111903398		CHICAGO OHARE AIRPORT		SPILLS
CHICAGO	S111878498		2500 W CHICAGO		SPILLS
CHICAGO	S111911795		CHICAGO RIVER OF 18TH ST N		SPILLS
CHICAGO	S111891924		9100 S CHICAGO AVE		SPILLS
CHICAGO	S111877968		9347 S CHICAGO AVE		SPILLS
CHICAGO	S111903012		4346 W CHICAGO		SPILLS
CHICAGO	S111889258		CHICAGO OHARA AIRPORT		SPILLS
CHICAGO	S111909564		CHICAGO RIV		SPILLS
CHICAGO	S111924402		CHICAGO OHARE AIRPORT		SPILLS
CHICAGO	S111904600		8410 S CHICAGO AVE		SPILLS
CHICAGO	S111890504		8900 S CHICAGO SKWY		SPILLS
CHICAGO	S111910432		9343 S CHICAGO AVE		SPILLS
CHICAGO	S111919644		CHICAGO AVE & CALIFORNIA AVE		SPILLS
CHICAGO	S111890490		4950 CHICAGO BEACH DR		SPILLS
CHICAGO	S111889188		8640 S CHICAGO		SPILLS

City	EDR ID	Site Name	Site Address	Zip	Database(s)
CHICAGO	S111925131		407 W CHICAGO		SPILLS
CHICAGO	S111884145		CHICAGO FD CRASH OHARA FLD		SPILLS
CHICAGO	S111896774		7757 S CHICAGO AVE		SPILLS
CHICAGO	S111925112		7256 S CHICAGO ST		SPILLS
CHICAGO	S111891440		755 CHICAGO OHARA INT		SPILLS
CHICAGO	S111892070		405 W CHICAGO		SPILLS
CHICAGO	S111908897		7301 S CHICAGO AVE		SPILLS
CHICAGO	S111890789		8108 S CHICAGO AVE		SPILLS
CHICAGO	S111877227		CHICAGO HBR & INDIANA		SPILLS
CHICAGO	S111909220		7287 S CHICAGO ST		SPILLS
CHICAGO	S111903121		7000 S CHICAGO AVE		SPILLS
CHICAGO	S111907542		6859 S CHICAGO AVE		SPILLS
CHICAGO	S111920681		3319 W CHICAGO		SPILLS
CHICAGO	S111912730		7605 S CHICAGO AVE		SPILLS
CHICAGO	S111912731		7605 S CHICAGO AVE		SPILLS
CHICAGO	S111882801		777 E CHICAGO AVE		SPILLS
CHICAGO	S111906185		9070 S CHICAGO		SPILLS
CHICAGO	S111900619		6838 S CHICAGO AVE		SPILLS
CHICAGO	S111876578		CHICAGO YARDS		SPILLS
CHICAGO	S111926745		CHICAGO RIV		SPILLS
CHICAGO	2010948714	BY CHICAGO'S UNION STATION	BY CHICAGOS UNION STA		ERNS
CHICAGO	S111887730		4800 S CHICAOG BEECHER DR		SPILLS
CHICAGO	S111906049		2300 CHILDRENS PLZ		SPILLS
CHICAGO	S111901266		3915 N CHRISTIANA		SPILLS
CHICAGO	S111878588		865 N CHRISTIANA		SPILLS
CHICAGO	S111907949		2133 W CHURCHILL		SPILLS
CHICAGO	94383435	22 S CICERO EMPTY BUILDING	22 S CICERO EMPTY BUILDING		ERNS
CHICAGO	98450755	CICERO AVE.	CICERO AVE.		ERNS
CHICAGO	S111218770		4900 N CICERO		SPILLS
CHICAGO	S111887311		6000 N CICERO ST		SPILLS
CHICAGO	S111888134		6219 S CICERO		SPILLS
CHICAGO	S111885930		6301 CICERO AVE		SPILLS
CHICAGO	S111885263		7601 S CICERO		SPILLS
CHICAGO	S111899316		8515 S CICERO		SPILLS
CHICAGO	S111890662		3801 S CICERO AVE		SPILLS
CHICAGO	S111910757		2500 N CICERO		SPILLS
CHICAGO	S111905333		119 S CICERO		SPILLS
CHICAGO	S111900252		3255 N CICERO		SPILLS
CHICAGO	S111900253		3255 N CICERO		SPILLS
CHICAGO	S111892874		1001 N CICERO		SPILLS
CHICAGO	S111913621		1914 N CICERO		SPILLS
CHICAGO	S111881393		8330 S CICERO		SPILLS
CHICAGO	S111906088		3544 N CICERO		SPILLS
CHICAGO	S111878792		7905 S CICERO		SPILLS
CHICAGO	S111904331		3350 N CICERO		SPILLS
CHICAGO	S111903315		7401 S CICERO		SPILLS
CHICAGO	S111884204		CICERO & PETERSON		SPILLS

City	EDR ID	Site Name	Site Address	Zip	Database(s)
CHICAGO	S111878754		2515 N CICERO		SPILLS
CHICAGO	S111918726		632 N CICERO		SPILLS
CHICAGO	S111906353		5200 S CICERO		SPILLS
CHICAGO	S111911848		1949 N CICERO ST		SPILLS
CHICAGO	S111919040		4247 S CICERO		SPILLS
CHICAGO	S111920459		749 S CICERO		SPILLS
CHICAGO	S111904206		4600 S CICERO		SPILLS
CHICAGO	S111892698		2950 N CICERO		SPILLS
CHICAGO	S111908115		7201 S CICERO		SPILLS
CHICAGO	S111881139		5140 S CICERO		SPILLS
CHICAGO	S111896027		7401 S CICERO		SPILLS
CHICAGO	S111898025		CICERO GATE		SPILLS
CHICAGO	S111878051		2758 N CICERO		SPILLS
CHICAGO	S111927771		4401 N CICERO		SPILLS
CHICAGO	S111902286		CICERO AVE		SPILLS
CHICAGO	S111902238		3300 N CICERO		SPILLS
CHICAGO	S111920677		4325 N CICERO		SPILLS
CHICAGO	S111894323		CICERO AVE & I 55		SPILLS
CHICAGO	S111927938		CICERO YARD		SPILLS
CHICAGO	S111898725		5945 NORTHWEST CIR		SPILLS
CHICAGO	96516420	CITCO TERMINAL ADDRESS UNKNOWN	CITCO TERMINAL ADDRESS UNKNOWN		ERNS
CHICAGO	S111909065		1840 N CLAIBORNE		SPILLS
CHICAGO	S111907075		5739 S CLAIRMONT AVE		SPILLS
CHICAGO	S111884865		4501 N CLAKE		SPILLS
CHICAGO	S111907000		5739 S CLAREMONT		SPILLS
CHICAGO	S108046415		50512 N CLARK		SPILLS
CHICAGO	94407483	CLARK OIL BLUE ISLAND//CAL SAG	CLARK OIL BLUE ISLAND//CAL SAG		ERNS
CHICAGO	96515012	CLARK BLUE ISLAND	CLARK BLUE ISLAND		ERNS
CHICAGO	S111886134		4001 CLARK ST		SPILLS
CHICAGO	S111885900		6304 N CLARK		SPILLS
CHICAGO	S111909598		6000 N CLARK		SPILLS
CHICAGO	S111881356		2684 W CLARK ST		SPILLS
CHICAGO	S111890593		3650 N CLARK		SPILLS
CHICAGO	S111875602		CLARK & ELM		SPILLS
CHICAGO	S111907234		6800 CLARK ST		SPILLS
CHICAGO	S111884150		CLARK & IRVING		SPILLS
CHICAGO	S111893033		6525 N CLARK		SPILLS
CHICAGO	S111900408		3836 N CLARK		SPILLS
CHICAGO	S111879353		3721 N CLARK		SPILLS
CHICAGO	S111923610		CLARK & CERMAK		SPILLS
CHICAGO	S111901095		7201 N CLARKE ST		SPILLS
CHICAGO	90170305	CLARKE OIL 131ST AND KEEZIE AVE	CLARKE OIL 131ST AND KEEZIE AVE		ERNS
CHICAGO	S111899378		2626 N CLAYBORN		SPILLS
CHICAGO	S111908648		2660 N CLAYBOURN		SPILLS
CHICAGO	S111899224		1970 N CLAYBOURN AVE		SPILLS
CHICAGO	S111911677		2472 N CLAYBOURN		SPILLS
CHICAGO	90174033	CLEARING EAST YARD	CLEARING EAST YARD		ERNS

City	EDR ID	Site Name	Site Address	Zip	Database(s)
CHICAGO	S111895183		500 W CLEVELAND ST		SPILLS
CHICAGO	S111900640		3133 N CLIBOURN		SPILLS
CHICAGO	2006796407	CLINTON STREET AND LAKE STREET	CLINTON STREET AND LAKE STREET		ERNS
CHICAGO	S111885090		CLINTON & HARRISON		SPILLS
CHICAGO	S111887185		740 S CLINTON		SPILLS
CHICAGO	2011983620		CLINTON AND CANAL ST		ERNS
CHICAGO	S111912608		324 N CLINTON		SPILLS
CHICAGO	S111903638		700 S CLINTON		SPILLS
CHICAGO	S111896031		1830 S CLINTON		SPILLS
CHICAGO	S111892369		4050 N CLOVER		SPILLS
CHICAGO	S111907230		2746 N CLYBORN		SPILLS
CHICAGO	S111879071		2901 N CLYBORN		SPILLS
CHICAGO	98449420	CLYBOURN AND MAGNOLIA STREETS	CLYBOURN AND MAGNOLIA STREETS		ERNS
CHICAGO	S111886704		CLYBOURN & FULLERTON		SPILLS
CHICAGO	S111881457		2660 N CLYBOURN		SPILLS
CHICAGO	S111912364		2261 CLYBOURN		SPILLS
CHICAGO	S111902201		CLYBOURN & MAGNOLIA		SPILLS
CHICAGO	S111901813		2020 N CLYBOURN		SPILLS
CHICAGO	S111896173		1275 CLYBOURN AVE		SPILLS
CHICAGO	S111919003		2791 N CLYBOURN		SPILLS
CHICAGO	S111880983		2245 N CLYBOURN ST		SPILLS
CHICAGO	S111915094		2283 N CLYBOURN		SPILLS
CHICAGO	S111891729		2145 N CLYBOURN		SPILLS
CHICAGO	S111890371		2600 N CLYBOURN		SPILLS
CHICAGO	2000669016	TH CLYBOURN	TH CLYBOURN		ERNS
CHICAGO	98461976	1501 N CLYBOURNE	1501 N CLYBOURNE		ERNS
CHICAGO	S111893640		2740 N CLYBOURNE AVE		SPILLS
CHICAGO	S111892041		1531 W CLYBOURNE AVE		SPILLS
CHICAGO	S111879206		3068 N CLYBURN		SPILLS
CHICAGO	94355689	1400 COASTMASTER DR	1400 COASTMASTER DR		ERNS
CHICAGO	S111908978		9500 S COLFAX		SPILLS
CHICAGO	S111909306		8721 S COLLEGE GRV		SPILLS
CHICAGO	S111906068		5201 S COLLEGE GRV		SPILLS
CHICAGO	94361432	2543 WEST COLULMBUS	2543 WEST COLULMBUS		ERNS
CHICAGO	S111894505		2543 W COLUMBIA DR		SPILLS
CHICAGO	90184210	COLUMBIA AVE. CLEARING YARD	COLUMBIA AVE. CLEARING YARD		ERNS
CHICAGO	2011968968	LANDERS YARD 543 WEST COLUMBUS AVE	543 W COLUMBUS AVE		ERNS
CHICAGO	2011983239		347 N COLUMBUS		ERNS
CHICAGO	S111899652		2543 W COLUMBUS DR		SPILLS
CHICAGO	S111890295		2543 COLUMBUS DR		SPILLS
CHICAGO	S111890237		2543 COLUMBUS DR		SPILLS
CHICAGO	S111923004		2543 W COLUMBUS		SPILLS
CHICAGO	S111897235		2543 W COLUMBUS DR		SPILLS
CHICAGO	S111909362		3363 COLUMBUS AVE		SPILLS
CHICAGO	S111890526		2043 COLUMBUS AVE		SPILLS
CHICAGO	S111898777		3491 W COLUMBUS DR		SPILLS
CHICAGO	S111895402		2543 W COLUMBUS DR		SPILLS

City	EDR ID	Site Name	Site Address	Zip	Database(s)
CHICAGO	S111880044		3485 W COLUMBUS		SPILLS
CHICAGO	S111901353		2543 W COLUMBUS DR		SPILLS
CHICAGO	S111899737		2543 W COLUMBUS DR		SPILLS
CHICAGO	S111890334		2543 COLUMBUS DR		SPILLS
CHICAGO	S111908248		8557 S COMMERCIAL		SPILLS
CHICAGO	S111915092		9127 S COMMERCIAL		SPILLS
CHICAGO	S111898832		9100 S COMMERCIAL		SPILLS
CHICAGO	8714257	COMMONWEALTH EDISON?	COMMONWEALTH EDISON?		ERNS
CHICAGO	S110122235		2100 COMMONWEALTH		SPILLS
CHICAGO	S111889670		CONCORD F GATE OHARA AP		SPILLS
CHICAGO	S111888165		CONGRESS & DEARBORN		SPILLS
CHICAGO	S111888158		561 W CONGRESS		SPILLS
CHICAGO	S111894801		316 W CONGRESS PKWY		SPILLS
CHICAGO	94370891	CONRAIL RAIL YARD 63RD STATE ST	CONRAIL RAIL YARD 63RD STATE ST		ERNS
CHICAGO	S111884256		CONRAIL YARD 47TH ST		SPILLS
CHICAGO	94363657	103 CONSTANCE AVE	103 CONSTANCE AVE		ERNS
CHICAGO	S111887609		6907 CONSTANCE AVE		SPILLS
CHICAGO	94358493	COOK COUNTY BUILDING 118 NORTH CLARK ST	COOK COUNTY BUILDING 118 NORTH CLARK ST		ERNS
CHICAGO	S108047341		N COR OF 18TH & BLUE IS		SPILLS
CHICAGO	S111349599		COR OF 53RD		SPILLS
CHICAGO	S111902425		COR DEVON & KEDZIE		SPILLS
CHICAGO	S111879966		SE COR 35TH & INDIANA		SPILLS
CHICAGO	S111902170		11130 S CORLISS		SPILLS
CHICAGO	S111876981		11100 S CORLISS		SPILLS
CHICAGO	S111904124		4805 W CORNELIA		SPILLS
CHICAGO	S111883722		7828 S CORNELL		SPILLS
CHICAGO	S111904973		1711 W CORNELLIA		SPILLS
CHICAGO	2003637212	5701 SOUTH CORNELLL DRIVE	5701 SOUTH CORNELLL DRIVE		ERNS
CHICAGO	S108047370		NW CORNER W AUGUSTA BLVD & KOLMAR AVE		SPILLS
CHICAGO	90158422	SW CORNER LAKE MICHIGAN FROM E. CHICAGO TO CENTER OF LAKE MI	SW CORNER LAKE MICHIGAN FROM E. CHICAGO TO CENTER OF LAKE MI		ERNS
CHICAGO	2000526527	CORNER OF 7021	CORNER OF 7021	0	ERNS
CHICAGO	U003769793	VACANT LOT	SW CORNER OF CENTRAL & FILLMORE		UST
CHICAGO	S111885866		NW CORNER OF CHICAGO AVE & KILPATRICK		SPILLS
CHICAGO	S111893831		W CORNER OF HANGER AREA & OHARA		SPILLS
CHICAGO	S111910967		CORNER OF MONTROSE & RAVENSWOOD		SPILLS
CHICAGO	S111924076		CORNER OF ROOSEVELT AND CENTRA RDS		SPILLS
CHICAGO	S111906413		SE CORNER OF 60TH ST & DORCHESTER AVE		SPILLS
CHICAGO	S111907029		CORNER OF EVERGREEN & HICKORY		SPILLS
CHICAGO	S111907911		NW CORNER OF ASHLAND & WASHBURNE AVE		SPILLS
CHICAGO	S111907910		SW CORNER OF ASHLAND & WASHBURNE AVE		SPILLS
CHICAGO	S111907909		SE CORNER OF PAULINA ST & ROOSEVELT RD		SPILLS
CHICAGO	S111907908		NE CORNER OF PAULINA ST & WASHBURNE AVE		SPILLS
CHICAGO	S111908554		CORNER OF OHIO & DAMEN		SPILLS
CHICAGO	S111898135		SW CORNER OF MADISON & WELLS ST		SPILLS
CHICAGO	S111894436		NW CORNER OF HANGAR AREA		SPILLS
CHICAGO	S111927929		SE CORNER OF IRVING PARK RD		SPILLS

City	EDR ID	Site Name	Site Address	Zip	Database(s)
CHICAGO	S111893288		CORNER OF WESTERN AVE & ADDISON AVE		SPILLS
CHICAGO	2002590248	CORNER OF ROSEVELT AND BLUE ISLAND	CORNER OF ROSEVELT AND BLUE ISLAND	0	ERNS
CHICAGO	2000531554	CORNER OF PINE GROVE AND	CORNER OF PINE GROVE AND	0	ERNS
CHICAGO	S111885575		12260 S CORONDOLET		SPILLS
CHICAGO	S111884011		12260 S CORONDOLET AVE		SPILLS
CHICAGO	S111881984		11260 S CORONDOLETT AVE		SPILLS
CHICAGO	S111909441		2413 W CORTEZ		SPILLS
CHICAGO	S111893341		4520 W CORTEZ		SPILLS
CHICAGO	S111878992		1509 W CORTLAND		SPILLS
CHICAGO	S111884334		4500 W CORTLAND		SPILLS
CHICAGO	S111918764		2940 W CORTLAND		SPILLS
CHICAGO	S111897230		5834 W CORTLAND		SPILLS
CHICAGO	S111883723		4501 W CORTLAND		SPILLS
CHICAGO	S111925633		1509 W CORTLAND		SPILLS
CHICAGO	S111902572		1509 W CORTLAND		SPILLS
CHICAGO	8860817	CORWITH SWITCHING YARD;TRAIN MASTER 312-890-5082	CORWITH SWITCHING YARD;TRAIN MASTER 312-890-5082		ERNS
CHICAGO	S110122299		CORWITH YARD		SPILLS
CHICAGO	2006798826	CORWITH YARD	CORWITH YARD		ERNS
CHICAGO	S111877460		1140 N COSTNER ST		SPILLS
CHICAGO	S108046497		5818 S COTTAGE DR WASHINGTON PARK		SPILLS
CHICAGO	S111885698		8722 S COTTAGE GRV		SPILLS
CHICAGO	S111885007		4414 S COTTAGE GRV		SPILLS
CHICAGO	S111886270		8701 S COTTAGE AVE		SPILLS
CHICAGO	S111886592		5818 S COTTAGE GRV		SPILLS
CHICAGO	S111924950		8127 S COTTAGE GRV		SPILLS
CHICAGO	S111907485		8540 S COTTAGE GRV		SPILLS
CHICAGO	S111893504		10909 COTTAGE GROVE AVE		SPILLS
CHICAGO	S111891976		11900 S COTTAGE GRV		SPILLS
CHICAGO	S111876295		6700 S COTTAGE GRV		SPILLS
CHICAGO	S111899600		11861 S COTTAGE GRV		SPILLS
CHICAGO	S111882111		5601 S COTTAGE GRV		SPILLS
CHICAGO	S111902454		9811 S COTTAGE GRV		SPILLS
CHICAGO	S111895457		7560 S COTTAGE GRV		SPILLS
CHICAGO	S111906570		8540 S COTTAGE GRV		SPILLS
CHICAGO	S111906569		8600 S COTTAGE GRV		SPILLS
CHICAGO	S111897700		6352 S COTTAGE GRV		SPILLS
CHICAGO	S111908954		4257 S COTTAGE GROVE RD		SPILLS
CHICAGO	S111878296		4601 S COTTAGE GRV		SPILLS
CHICAGO	S111908141		4533 S COTTAGE GRV		SPILLS
CHICAGO	S111896307		8651 S COTTAGE GRV		SPILLS
CHICAGO	S111907546		8600 S COTTAGE GRV		SPILLS
CHICAGO	S111911514		9452 S COTTAGE GRV		SPILLS
CHICAGO	S111893660		2049 W COULTER		SPILLS
CHICAGO	S111895142		230 COURT ST		SPILLS
CHICAGO	S110824890		COURTLAND & CLYBOURNE		SPILLS
CHICAGO	S111885368		4701 W COURTLAND AVE		SPILLS

City	EDR ID	Site Name	Site Address	Zip	Database(s)
CHICAGO	S111899675		3737 W COURTLAND ST		SPILLS
CHICAGO	S111878871		1825 W COURTLAND		SPILLS
CHICAGO	S111881183		2940 COURTLAND ST		SPILLS
CHICAGO	2012102059		CRAIGIN JCT		ERNS
CHICAGO	94391080	CRAWFORD SUBSTATION	CRAWFORD SUBSTATION		ERNS
CHICAGO	89107064	CRAWFORD GENERATING STA. 3501 PULASKI RD.	CRAWFORD GENERATING STA. 3501 PULASKI RD.		ERNS
CHICAGO	S111912302		3501 CRAWFORD GENERATING STA S		SPILLS
CHICAGO	S111927685		6346 NORTH CRK		SPILLS
CHICAGO	S111885640		946 N CROSBY		SPILLS
CHICAGO	S111910509		946 N CROSBY		SPILLS
CHICAGO	S111914620		5318 W CRYSTAL		SPILLS
CHICAGO	S111896702		2619 W CULLERTON		SPILLS
CHICAGO	S111915350		2456 W CULLOM		SPILLS
CHICAGO	S111896154		4938 W CULLUM		SPILLS
CHICAGO	S111905250		4452 W CUNNISON		SPILLS
CHICAGO	S111218489		0 D29		SPILLS
CHICAGO	S111925127		6500 W DAKIN		SPILLS
CHICAGO	S111902249		6535 W DAKIN		SPILLS
CHICAGO	98444510	DALTON YACHT MARINA/ MARINE SERVICES COTTAGE GROVE AVE	DALTON YACHT MARINA/ MARINE SERVICES COTTAGE GROVE AVE		ERNS
CHICAGO	S111887197		2608 S DAMEN		SPILLS
CHICAGO	S111888995		3201 N DAMEN		SPILLS
CHICAGO	S111905657		3306 N DAMEN		SPILLS
CHICAGO	S111908000		5941 S DAMEN		SPILLS
CHICAGO	S111890616		3000 S DAMEN		SPILLS
CHICAGO	S111905625		2309 N DAMEN		SPILLS
CHICAGO	S111905311		2501 N DAMEN		SPILLS
CHICAGO	S111902640		6159 S DAMEN		SPILLS
CHICAGO	S111904589		3000 S DAMEN		SPILLS
CHICAGO	S111894214		6502 S DAMEN		SPILLS
CHICAGO	S111893772		3000 S DAMEN		SPILLS
CHICAGO	S111892179		7050 S DAMEN		SPILLS
CHICAGO	S111927093		3501 DAMEN AVE		SPILLS
CHICAGO	S111920502		DAMEN & W WEBSTER 2300		SPILLS
CHICAGO	S111908121		2801 N DAMEN		SPILLS
CHICAGO	S111882868		4917 N DAMEN		SPILLS
CHICAGO	S111901352		2501 N DAMEN		SPILLS
CHICAGO	S111877243		2064 N DAMEN		SPILLS
CHICAGO	S111892578		7050 S DAMEN		SPILLS
CHICAGO	S111910144		7242 N DAMEN		SPILLS
CHICAGO	S111875923		500 S DAMIEN		SPILLS
CHICAGO	S108046065		3100 S DAMON		SPILLS
CHICAGO	2002600737	2600 SOUTH DAMON	2600 SOUTH DAMON	0	ERNS
CHICAGO	S111349576		3220 N DAMON AVE		SPILLS
CHICAGO	S108891547		2921 N DAMON		SPILLS
CHICAGO	S111877593		2608 S DAMON		SPILLS
CHICAGO	S111914248		2500 S DAMON AVE		SPILLS

City	EDR ID	Site Name	Site Address	Zip	Database(s)
CHICAGO	S111909125		2639 S DAMON AVE		SPILLS
CHICAGO	S111907832		3000 S DAMON IMX YARD		SPILLS
CHICAGO	S111915714		2608 S DAMON AVE		SPILLS
CHICAGO	S111890741		3000 S DAMON AVE		SPILLS
CHICAGO	S111910237		1238 N DAMON AVE		SPILLS
CHICAGO	S111889397		3354 N DAMON AVE		SPILLS
CHICAGO	S111882355		2501 N DAMON		SPILLS
CHICAGO	S111913930		3354 N DAMON AVE		SPILLS
CHICAGO	S109953799		DAN RYAN EXPY & 67TH ST		SPILLS
CHICAGO	S111925297		DAN RYAN NB AT 67TH ST		SPILLS
CHICAGO	S111880140		4700 S DAN RYAN EXPY		SPILLS
CHICAGO	S111914835		SB DAN RYAN AT 35TH ST		SPILLS
CHICAGO	S111905781		4700 S DAN RYAN EXPY		SPILLS
CHICAGO	S111910075		DAN RYAN EXPY & 47TH ST		SPILLS
CHICAGO	S111882372		1535 N DATON ST		SPILLS
CHICAGO	S111922152		1440 N DAYTON		SPILLS
CHICAGO	S111885269		2001 S DEARBORN		SPILLS
CHICAGO	S111904353		509 N DEARBORN		SPILLS
CHICAGO	S111907648		2624 S DEARBORN		SPILLS
CHICAGO	S111882430		3255 DEARBORN AVE		SPILLS
CHICAGO	S111880697		DEARBORN & ERIE		SPILLS
CHICAGO	S111900106		650 N DEARBORN		SPILLS
CHICAGO	S111909872		641 N DEARBORNE		SPILLS
CHICAGO	S111911135		111 N DEERBORN		SPILLS
CHICAGO	S111884487		253 E DELAWARE ST		SPILLS
CHICAGO	S111878780		DELLA AIR LINES OHARA		SPILLS
CHICAGO	S111903945		3481 N DELMONT HARBOR DR		SPILLS
CHICAGO	S111895352		DELTA AIT LINES CARGO FACILITY		SPILLS
CHICAGO	S111914140		4815 W DEMING ST		SPILLS
CHICAGO	8711762	EAST DEPARTURE YARD	EAST DEPARTURE YARD		ERNS
CHICAGO	S111913549		210 S DES PLAINS ST		SPILLS
CHICAGO	S111878606		300 N DES PLAINS AVE		SPILLS
CHICAGO	S110824891		100000 DESSIE COLEMAN DR		SPILLS
CHICAGO	S111926746		10000 DESSIE COLEMAN DR		SPILLS
CHICAGO	S111897962		3113 W DEVOE AVE		SPILLS
CHICAGO	S110363804		DEVON & KIMBALL		SPILLS
CHICAGO	S111885011		3034 W DEVON		SPILLS
CHICAGO	S111910731		2828 W DEVON ST		SPILLS
CHICAGO	S111895157		1700 W DEVON ST		SPILLS
CHICAGO	S111926288		DEVON & N CAMPBELL AVE		SPILLS
CHICAGO	S111908640		7237 W DEVON ST		SPILLS
CHICAGO	S111892477		2225 W DEVON		SPILLS
CHICAGO	S111879144		3535 W DEVON		SPILLS
CHICAGO	S111899792		2225 W DEVON		SPILLS
CHICAGO	S111885423		5841 W DICKENS		SPILLS
CHICAGO	S111878809		5851 W DICKENS		SPILLS
CHICAGO	S111905069		5801 W DICKENS		SPILLS

City	EDR ID	Site Name	Site Address	Zip	Database(s)
CHICAGO	S111902609		6201 W DICKENS		SPILLS
CHICAGO	89111614	E. DIKE LOADING/UNLOADING PAD	E. DIKE LOADING/UNLOADING PAD		ERNS
CHICAGO	99626468	DIRECTLY ACROSS STREET FM 2154 WEST WARREI	DIRECTLY ACROSS STREET FM 2154 WEST WARREN		ERNS
CHICAGO	S111892065		3820 W DIVERSERY		SPILLS
CHICAGO	S111885937		2401 W DIVERSEY		SPILLS
CHICAGO	S111885933		5610 W DIVERSEY		SPILLS
CHICAGO	S111897940		4720 W DIVERSEY		SPILLS
CHICAGO	S111877987		4601 W DIVERSEY		SPILLS
CHICAGO	S111895189		2916 W DIVERSEY ST		SPILLS
CHICAGO	S111907432		4626 W DIVERSEY ST		SPILLS
CHICAGO	S111912325		6347 W DIVERSEY		SPILLS
CHICAGO	S111884680		4200 W DIVERSEY		SPILLS
CHICAGO	S111896513		920 W DIVERSEY		SPILLS
CHICAGO	S111905253		1725 W DIVERSEY		SPILLS
CHICAGO	S111882083		4919 W DIVERSEY		SPILLS
CHICAGO	S111898525		3820 W DIVERSEY		SPILLS
CHICAGO	S111891511		5412 W DIVERSEY		SPILLS
CHICAGO	S111902920		5059 W DIVERSEY		SPILLS
CHICAGO	S111889214		1901 W DIVERSEY		SPILLS
CHICAGO	S111909109		5433 W DIVERSEY		SPILLS
CHICAGO	S111889495		1826 W DIVERSEY		SPILLS
CHICAGO	S111881926		1301 W DIVERSEY		SPILLS
CHICAGO	S111878692		4000 W DIVERSEY		SPILLS
CHICAGO	S111896337		6002 W DIVERSEY		SPILLS
CHICAGO	S111892094		4700 W DIVERSEY		SPILLS
CHICAGO	S111875469		3201 W DIVERSEY		SPILLS
CHICAGO	S111876584		6625 W DIVERSEY		SPILLS
CHICAGO	S111883504		6902 W DIVERSEY AVE		SPILLS
CHICAGO	S108480122		DIVERSEY PKWY LINCOLN AVE & N SEMINARY		SPILLS
CHICAGO	2000668929	T DIVERSEY ST	T DIVERSEY ST		ERNS
CHICAGO	S111880720		5049 W DIVERSTY		SPILLS
CHICAGO	2010962009	DIVERSY BRIDGE	DIVERSY BRG		ERNS
CHICAGO	S111879666		5002 W DIVERSY AVE		SPILLS
CHICAGO	S111883797		5955 W DIVERSY		SPILLS
CHICAGO	S111884177		6435 W DIVERSY AVE		SPILLS
CHICAGO	S111880565		5601 DIVERSY		SPILLS
CHICAGO	S111915409		4356 W DIVERSY		SPILLS
CHICAGO	S111878045		DIVERSY HARBOR DIVERSY PKWY		SPILLS
CHICAGO	S111349396		1071 W DIVISION		SPILLS
CHICAGO	2010947297	DIVISION AND HALSTED BRIDGE	DIVISION AND HALSTED BRG		ERNS
CHICAGO	S111886034		3954 DIVISION		SPILLS
CHICAGO	S111885978		2805 W DIVISION		SPILLS
CHICAGO	S111910732		834 W DIVISION		SPILLS
CHICAGO	S111903064		3353 W DIVISION		SPILLS
CHICAGO	S111891599		4500 W DIVISION		SPILLS
CHICAGO	S111884340		4857 W DIVISION		SPILLS
CHICAGO	S111911046		5035 W DIVISION		SPILLS

City	EDR ID	Site Name	Site Address	Zip	Database(s)
CHICAGO	S111892445		4431 W DIVISION		SPILLS
CHICAGO	S111878200		3401 W DIVISION		SPILLS
CHICAGO	S111891854		901 DIVISION ST		SPILLS
CHICAGO	S111898449		4824 W DIVISION		SPILLS
CHICAGO	S111882907		1334 W DIVISION		SPILLS
CHICAGO	S111882834		2751 W DIVISION AVE		SPILLS
CHICAGO	S111900098		5035 W DIVISION		SPILLS
CHICAGO	S111912726		3855 W DIVISION		SPILLS
CHICAGO	2001563085	DIVISION STREET	DIVISION STREET	0	ERNS
CHICAGO	S111885202		9930 S DOBSON		SPILLS
CHICAGO	S111882593		8133 S DOBSON		SPILLS
CHICAGO	S111891332		8133 S DOBSON		SPILLS
CHICAGO	98446488	J DOCK BURNHAM NEAR SOLDIERS FIE	J DOCK BURNHAM NEAR SOLDIERS FIE		ERNS
CHICAGO	89117859	DOCK #10 JACKSON PARK INNER HARBOR	DOCK #10 JACKSON PARK INNER HARBOR		ERNS
CHICAGO	8867935	DOCK-E	DOCK-E		ERNS
CHICAGO	S111905005		12101 S DODY AVE		SPILLS
CHICAGO	S111903494		DOLLAR RENT A CAR INC OHARE AP		SPILLS
CHICAGO	96507592	8633 DORCHSTER	8633 DORCHSTER		ERNS
CHICAGO	S109700137		W DOTY AVE BETWEEN 126TH & 127TH ST		SPILLS
CHICAGO	S111878421		S DOTY AVE		SPILLS
CHICAGO	S111902403		DOTY ST		SPILLS
CHICAGO	S111903583		10300 S DOTY		SPILLS
CHICAGO	S111925091		DOTY AVE BETWEEN 126TH W & 127TH ST		SPILLS
CHICAGO	2011992370		1400 DOWNS DR		ERNS
CHICAGO	96509929	DUMPING FORM HOLES IN BUILDING	DUMPING FORM HOLES IN BUILDING		ERNS
CHICAGO	8710194	DUMPSTER NEXT TO NOTIFIERS HOUSE IN AN ALLEY	DUMPSTER NEXT TO NOTIFIERS HOUSE IN AN ALLEY		ERNS
CHICAGO	92295829	DUPAGE RIVER	DUPAGE RIVER		ERNS
CHICAGO	S111919105		DUPO YARD		SPILLS
CHICAGO	2009911946	DUSABLE HARBOR MARINA	DUSABLE HARBOR MARINA		ERNS
CHICAGO	2008911946	DUSABLE HARBOR MARINA	DUSABLE HARBOR MARINA		ERNS
CHICAGO	2007319183	2921 NORTH EAMON	2921 NORTH EAMON		ERNS
CHICAGO	91237140	11600 SOUTH EARLY AVENUE	11600 SOUTH EARLY AVENUE		ERNS
CHICAGO	2011991495		40 MI EAST OF CHICAGO ON LAKE		ERNS
CHICAGO	S111888583		1 N EAST LAKE TER		SPILLS
CHICAGO	S111912744		7431 S EAST END		SPILLS
CHICAGO	90165774	39.5 NM EAST OF NORTH BROOK ON 080 RADIO	39.5 NM EAST OF NORTH BROOK ON 080 RADIO		ERNS
CHICAGO	S111888509		2806 W EASTWOOD		SPILLS
CHICAGO	S111900752		EB		SPILLS
CHICAGO	2000668614	EET AND KEDZIE AV	EET AND KEDZIE AV		ERNS
CHICAGO	S111904584		9050 S EGGLESTON		SPILLS
CHICAGO	S111887445		3950 EIGHTH NARRANGANSETT		SPILLS
CHICAGO	S111893035		1251 W EISENHOWER EXPY		SPILLS
CHICAGO	S111889597		600 N ELAINE		SPILLS
CHICAGO	S111884962		4433 N ELFTON AVE		SPILLS
CHICAGO	S111925150		9423 S ELIZABETH		SPILLS
CHICAGO	S111879840		6737 ELIZABETH		SPILLS

City	EDR ID	Site Name	Site Address	Zip	Database(s)
CHICAGO	S111887934		2929 S ELLIS		SPILLS
CHICAGO	S111887836		2929 S ELLIS		SPILLS
CHICAGO	S111900113		5200 S ELLIS		SPILLS
CHICAGO	S111875511		5640 S ELLIS		SPILLS
CHICAGO	S111907997		2228 N ELLSTON AVE		SPILLS
CHICAGO	S111905287		2604 N ELLSTON		SPILLS
CHICAGO	S111895681		6747 N ELMHURST		SPILLS
CHICAGO	S111926974		2750 N ELSON AVE		SPILLS
CHICAGO	S110825030		2752 N ELSTON		SPILLS
CHICAGO	S111888055		5555 ELSTON AVE		SPILLS
CHICAGO	S111886780		4185 N ELSTON		SPILLS
CHICAGO	S111885824		2480 ELSTON AVE		SPILLS
CHICAGO	S111909949		2062 ELSTON AVE		SPILLS
CHICAGO	S111884911		1401 N ELSTON		SPILLS
CHICAGO	S111913619		1330 N ELSTON		SPILLS
CHICAGO	S111884365		5332 N ELSTON		SPILLS
CHICAGO	S111906121		495 N ELSTON		SPILLS
CHICAGO	S111900915		4721 N ELSTON		SPILLS
CHICAGO	S111893533		1357 N ELSTON		SPILLS
CHICAGO	S111882697		2665 ELSTON AVE		SPILLS
CHICAGO	S111906394		4939 N ELSTON		SPILLS
CHICAGO	S111924587		1901 N ELSTON		SPILLS
CHICAGO	S111895124		3148 N ELSTON		SPILLS
CHICAGO	S111882128		1004 N ELSTON		SPILLS
CHICAGO	S111883806		2407 N ELSTON		SPILLS
CHICAGO	S111898954		5733 N ELSTON		SPILLS
CHICAGO	S111901419		4721 N ELSTON		SPILLS
CHICAGO	S111892447		2315 N ELSTON		SPILLS
CHICAGO	S111907723		2212 N ELSTON		SPILLS
CHICAGO	S111878875		1765 N ELSTON		SPILLS
CHICAGO	S111877868		4505 N ELSTON		SPILLS
CHICAGO	S111892192		3918 ELSTON AVE		SPILLS
CHICAGO	S111877836		4060 N ELSTON		SPILLS
CHICAGO	S111920921		2900 N ELSTON		SPILLS
CHICAGO	S111918867		2600 N ELSTON		SPILLS
CHICAGO	S111894133		5979 ELSTON AVE		SPILLS
CHICAGO	S111893342		5200 N ELSTON		SPILLS
CHICAGO	S111881028		5705 ELSTON AVE		SPILLS
CHICAGO	S111880989		5555 N ELSTON		SPILLS
CHICAGO	S111888753		3401 N ELSTON		SPILLS
CHICAGO	S111892609		1661 N ELSTON		SPILLS
CHICAGO	S111901618		3101 N ELSTON		SPILLS
CHICAGO	S111892934		2604 ELSTON AVE		SPILLS
CHICAGO	S111919792		3246 N ELSTON		SPILLS
CHICAGO	S111900296		3428 N ELSTON		SPILLS
CHICAGO	S111900297		3428 N ELSTON		SPILLS
CHICAGO	S111900597		4258 N ELSTON		SPILLS

City	EDR ID	Site Name	Site Address	Zip	Database(s)
CHICAGO	S111911452		5312 N ELSTON		SPILLS
CHICAGO	S111909071		4201 S EMERAL		SPILLS
CHICAGO	S111908689		4100 S EMERALD		SPILLS
CHICAGO	S111920336		1400 S EMERALD		SPILLS
CHICAGO	S111915064		11020 S EMERALD		SPILLS
CHICAGO	8862413	EMPIRE HARD CHROME INC	EMPIRE HARD CHROME INC		ERNS
CHICAGO	S108046592		6800 SOUTHEAST END AVE		SPILLS
CHICAGO	S108047759		W END OF TRAK		SPILLS
CHICAGO	91225392	NORTH END OF MONROE ST HARBOR	NORTH END OF MONROE ST HARBOR		ERNS
CHICAGO	2003708369	SOUTH END	SOUTH END		ERNS
CHICAGO	89106785	END OF MONROE ST MONROE ST HARBOR	END OF MONROE ST MONROE ST HARBOR		ERNS
CHICAGO	8864519	SOUTH END OF BELMONT HARBOR LAKE MICHIGAN	SOUTH END OF BELMONT HARBOR LAKE MICHIGAN		ERNS
CHICAGO	S111884927		4300 WEST END AVE		SPILLS
CHICAGO	90187130	SOUTH END OF NAVY PIER	SOUTH END OF NAVY PIER		ERNS
CHICAGO	S111877997		1901 N ENGINE		SPILLS
CHICAGO	S111927213		6050 S ENGLESIDE AVE		SPILLS
CHICAGO	S111924137		ENGLEWOOD YARD 63RD ST		SPILLS
CHICAGO	S111898816		500 ENGLEWOOD ST		SPILLS
CHICAGO	2011990843		ENTRANCE TO CALUMET RIV		ERNS
CHICAGO	S110685277		EOLA YARD		SPILLS
CHICAGO	S111889640		700 W ERIE		SPILLS
CHICAGO	S111926580		2140 W ERIE		SPILLS
CHICAGO	S111907609		1250 W ERIE		SPILLS
CHICAGO	S111890459		4600 W ERIE		SPILLS
CHICAGO	S110685237		2140 W ERIE		SPILLS
CHICAGO	S111891267		1945 W EVERGREEN ST		SPILLS
CHICAGO	S111903211		1841 W EVERGREEN ST		SPILLS
CHICAGO	S111884345		9330 EWING AVE		SPILLS
CHICAGO	S111903003		9331 S EWING		SPILLS
CHICAGO	S111883342		9651 S EWING		SPILLS
CHICAGO	S111888940		7670 S EXCHANGE ST		SPILLS
CHICAGO	S111900830		7101 S EXCHANGE		SPILLS
CHICAGO	S111881280		7149 S EXCHANGE		SPILLS
CHICAGO	96506222	EXIT 63 NORTHBOUND I-90	EXIT 63 NORTHBOUND I-90		ERNS
CHICAGO	99651995	I-290W EXIT 13B	I-290W EXIT 13B		ERNS
CHICAGO	S109092825		NB EXIT		SPILLS
CHICAGO	S111899812		NB EXIT		SPILLS
CHICAGO	S111910965		513 EXPRESS CENTER DR		SPILLS
CHICAGO	S111898541		EXPRESSWAY NEAR FOSTER AVE & I 94		SPILLS
CHICAGO	S111913213		194 EXT 59C WB		SPILLS
CHICAGO	8869549	FACILITY	FACILITY		ERNS
CHICAGO	S111883933		710 FAIRBANKS		SPILLS
CHICAGO	S111897212		1414 S FAIRFIELD		SPILLS
CHICAGO	S111881134		2914 N FAIRFIELD		SPILLS
CHICAGO	S111912566		3001 W FAIRMONT AVE		SPILLS
CHICAGO	S111899016		2120 W FARAGUT		SPILLS
CHICAGO	S111876452		2103 W FARRAGUT		SPILLS

City	EDR ID	Site Name	Site Address	Zip	Database(s)
CHICAGO	S111904011		2051 W FARRGUT		SPILLS
CHICAGO	2006819483	FAYER AVENUE AND	FAYER AVENUE AND		ERNS
CHICAGO	S111899841		3450 S FEDERAL		SPILLS
CHICAGO	S111881792		2025 W FERDINAND		SPILLS
CHICAGO	S111888757		4221 W FERDINAND		SPILLS
CHICAGO	S111897285		3611 W FILLMORE		SPILLS
CHICAGO	S111898752		3700 W FILLMORE		SPILLS
CHICAGO	S111898515		3842 W FILMORE		SPILLS
CHICAGO	S111910890		2542 W FILMORE AVE		SPILLS
CHICAGO	S111920130		2848 W FILMORE		SPILLS
CHICAGO	S111912303		1111 FISK GENERATING STA W		SPILLS
CHICAGO	S111892904		2613 W FLETCHER		SPILLS
CHICAGO	S111897531		2617 W FLETCHER		SPILLS
CHICAGO	S111913681		2540 W FLOURNOY		SPILLS
CHICAGO	S111884217		5201 W FLOURNOY		SPILLS
CHICAGO	S111884188		5000 W FLOURNOY		SPILLS
CHICAGO	S111882568		8229 FOREST PRESERRVE DR		SPILLS
CHICAGO	2000530733	4541 SOUTH FORESTVILLE	4541 SOUTH FORESTVILLE	0	ERNS
CHICAGO	8869682	FOREWAY EXPRESS TERMINAL 6200 SOUTHEAST AVENUE (312)352-0850	FOREWAY EXPRESS TERMINAL 6200 SOUTHEAST AVENUE (312)352-0850		ERNS
CHICAGO	S111875253		11740 FORONT ST		SPILLS
CHICAGO	S111895616		6300 W FORSTER AVE		SPILLS
CHICAGO	2012104791		50 FORT OF DEARBORN AVE E		ERNS
CHICAGO	94366999	FOSTER AVE ON THE RIVER	FOSTER AVE ON THE RIVER		ERNS
CHICAGO	S111886953		2464 W FOSTER		SPILLS
CHICAGO	S111885675		1745 W FOSTER		SPILLS
CHICAGO	S111891020		1800 W FOSTER		SPILLS
CHICAGO	S111878398		4635 W FOSTER		SPILLS
CHICAGO	S111908579		2322 W FOSTER		SPILLS
CHICAGO	S111875629		1800 W FOSTER		SPILLS
CHICAGO	S111924308		1923 W FOSTER ST		SPILLS
CHICAGO	S111880930		3112 FOSTER AVE		SPILLS
CHICAGO	2012107374		FRANCISCO STATION N MANOR AVE		ERNS
CHICAGO	S111902688		4750 N FRANCISCO AVE		SPILLS
CHICAGO	S111910692		4300 N FRANCISCO ST		SPILLS
CHICAGO	S111899005		6519 N FRANCISCO		SPILLS
CHICAGO	S111926675		1 S FRANKLIN		SPILLS
CHICAGO	S111913473		1504 N FREMONT		SPILLS
CHICAGO	S108669591		6000 E FT IN AIR 15		SPILLS
CHICAGO	S111894314		1340 W FULERTON		SPILLS
CHICAGO	S111893463		2111 W FULERTON		SPILLS
CHICAGO	98430046	FULLERTON 1000 WEST DEPAL UNIVERSITY MAINT. DRIVEWAY	FULLERTON 1000 WEST DEPAL UNIVERSITY MAINT. DRIVEWAY		ERNS
CHICAGO	S111887414		FULLERTON & ASHLAND		SPILLS
CHICAGO	S111886933		5021 W FULLERTON		SPILLS
CHICAGO	S111887511		1350 W FULLERTON		SPILLS
CHICAGO	S111898277		1320 W FULLERTON		SPILLS

City	EDR ID	Site Name	Site Address	Zip	Database(s)
CHICAGO	S111891048		1880 W FULLERTON ST		SPILLS
CHICAGO	S111908315		3417 W FULLERTON		SPILLS
CHICAGO	S111877461		1880 W FULLERTON		SPILLS
CHICAGO	S111909707		1900 W FULLERTON ST		SPILLS
CHICAGO	S111884329		5055 W FULLERTON		SPILLS
CHICAGO	S111900842		6001 W FULLERTON		SPILLS
CHICAGO	S111902670		3918 W FULLERTON		SPILLS
CHICAGO	S111889967		4401 W FULLERTON		SPILLS
CHICAGO	S111910536		4444 FULLERTON		SPILLS
CHICAGO	S111903021		1917 W FULLERTON		SPILLS
CHICAGO	S111927267		3959 W FULLERTON		SPILLS
CHICAGO	S111905159		1655 FULLERTON AVE		SPILLS
CHICAGO	S111927101		4140 W FULLERTON		SPILLS
CHICAGO	S111889537		4444 W FULLERTON		SPILLS
CHICAGO	S111904540		4900 W FULLERTON		SPILLS
CHICAGO	S111915676		5000 W FULLERTON		SPILLS
CHICAGO	S111894733		1718 W FULLERTON		SPILLS
CHICAGO	S111890773		2357 W FULLERTON		SPILLS
CHICAGO	S111877204		1650 W FULLERTON		SPILLS
CHICAGO	S111880749		2357 W FULLERTON		SPILLS
CHICAGO	S111880664		1106 W FULLERTON		SPILLS
CHICAGO	S111889432		1880 W FULLERTON		SPILLS
CHICAGO	S111912266		1400 W FULLTERTON AVE		SPILLS
CHICAGO	S111886711		FULTON & UNION STS		SPILLS
CHICAGO	S111877990		3006 W FULTON		SPILLS
CHICAGO	S111881407		1642 W FULTON		SPILLS
CHICAGO	S111891010		2950 W FULTON		SPILLS
CHICAGO	S111912411		3216 FULTON		SPILLS
CHICAGO	S111892267		832 W FULTON MARKET ST		SPILLS
CHICAGO	S111911765		832 W FULTON MARKET ST		SPILLS
CHICAGO	S111922251		1227 W FULTON		SPILLS
CHICAGO	S111908748		1000 W FULTON		SPILLS
CHICAGO	S111896900		1642 W FULTON		SPILLS
CHICAGO	S111878334		5055 W FULTON		SPILLS
CHICAGO	S111893696		2501 W FULTON		SPILLS
CHICAGO	S111883285		832 W FULTON MARKET ST		SPILLS
CHICAGO	S111914896		1813 W FULTON		SPILLS
CHICAGO	S111904577		1745 FULTON ST		SPILLS
CHICAGO	S111897131		1325 W FULTON AVE		SPILLS
CHICAGO	S111907796		1325 W FULTON		SPILLS
CHICAGO	S111892086		832 W FULTON MARKET ST		SPILLS
CHICAGO	S111889459		2128 W FULTON IN ALY		SPILLS
CHICAGO	S111880758		2051 W FULTON AVE		SPILLS
CHICAGO	S111900638		2401 W FULTON		SPILLS
CHICAGO	S111900976		2201 W FULTON		SPILLS
CHICAGO	96474553	2000 GAL ABANDONED STORAGE TANK / DURING TANK REMOVAL	2000 GAL ABANDONED STORAGE TANK / DURING TANK REMOVAL		ERNS

City	EDR ID	Site Name	Site Address	Zip	Database(s)
CHICAGO	98438241	000 GAL / CONTRACTOR LEFT VALVOPEN	000 GAL / CONTRACTOR LEFT VALVOPEN		ERNS
CHICAGO	S111349414		2630 N GARDEN AVE		SPILLS
CHICAGO	S110613603		9555 W GARFIELD		SPILLS
CHICAGO	S111926398		9555 W GARFIELD		SPILLS
CHICAGO	S111900592		GATE OF K 19TH & RAMP OHARE AIRPORT		SPILLS
CHICAGO	94360367	GENERAL MILLS SLIP	GENERAL MILLS SLIP		ERNS
CHICAGO	94399152	GENERAL MARINE MOUTH OF CALCAG RIVER MILE 333	GENERAL MARINE MOUTH OF CALCAG RIVER MILE 333		ERNS
CHICAGO	S111895101		9351 GENOA AVE		SPILLS
CHICAGO	S111882567		9536 S GENOA		SPILLS
CHICAGO	S111919131		5744 GEORGE ST		SPILLS
CHICAGO	S111892933		1303 W GEORGE		SPILLS
CHICAGO	S111892932		1224 N GEORGE		SPILLS
CHICAGO	S111907303		2711 W GLADYS ST		SPILLS
CHICAGO	S111898194		2720 W GLADYS		SPILLS
CHICAGO	2005610546	GLEN YARD	GLEN YARD		ERNS
CHICAGO	S111889981		6632 N GLENWOOD		SPILLS
CHICAGO	S111875234		5800 GLENWOOD		SPILLS
CHICAGO	2008870345	GLOBAL ONE RAIL YARD	GLOBAL ONE RAIL YARD		ERNS
CHICAGO	S111925831		W GLOBAL 2		SPILLS
CHICAGO	S111913094		GLOBAL FREE YARD ROCKWELL SUBD		SPILLS
CHICAGO	S111919138		GLOBAL 1		SPILLS
CHICAGO	S111914935		GLOBAL ONE		SPILLS
CHICAGO	S111904975		GLOBAL 1		SPILLS
CHICAGO	S111904568		GOBLE ONE		SPILLS
CHICAGO	S111877289		2401 GRACE ST		SPILLS
CHICAGO	2003709193	GRADE CROSSING	GRADE CROSSING		ERNS
CHICAGO	2008875091	GRADE CROSSING	GRADE CROSSING		ERNS
CHICAGO	2008881150	GRAND AVENUE	GRAND AVENUE		ERNS
CHICAGO	S111877458		2027 W GRAND		SPILLS
CHICAGO	S111899558		6655 W GRAND AVE		SPILLS
CHICAGO	S111896464		6935 W GRAND AVE		SPILLS
CHICAGO	S111888951		6918 W GRAND AVE		SPILLS
CHICAGO	S111896878		6935 W GRAND AVE		SPILLS
CHICAGO	S111922968		6505 W GRAND AVE		SPILLS
CHICAGO	S111904634		7020 W GRAND AVE		SPILLS
CHICAGO	S111900790		6655 W GRAND AVE		SPILLS
CHICAGO	S111879242		6704 W GRAND AVE		SPILLS
CHICAGO	S111879241		6722 W GRAND AVE		SPILLS
CHICAGO	S111879240		6750 W GRAND AVE		SPILLS
CHICAGO	S111905502		3834 W GRAND		SPILLS
CHICAGO	S111883260		5555 W GRAND		SPILLS
CHICAGO	S111881218		3175 N GRAND AVE		SPILLS
CHICAGO	S111900727		3965 W GRAND		SPILLS
CHICAGO	S111897656		3909 W GRAND		SPILLS
CHICAGO	S111893345		GRAND AVE & ORLEANS ST		SPILLS
CHICAGO	S111891073		1339 W GRAND		SPILLS

City	EDR ID	Site Name	Site Address	Zip	Database(s)
CHICAGO	S111925618		7001 W GRAND AVE		SPILLS
CHICAGO	S111910267		6914 W GRAND		SPILLS
CHICAGO	S111878605		6801 W GRAND AVE		SPILLS
CHICAGO	S111903795		3955 W GRAND		SPILLS
CHICAGO	S111894051		2816 GRAND AVE		SPILLS
CHICAGO	S111889874		1807 W GRANDVILLE		SPILLS
CHICAGO	S111907420		5035 W GRANT AVE		SPILLS
CHICAGO	S111911509		5145 W GRANT		SPILLS
CHICAGO	2010960437	GRANVILLE AND RIDGE	GRANVILLE		ERNS
CHICAGO	S111900739		2447 W GRANVILLE		SPILLS
CHICAGO	S111904032		2700 S GREEN ST		SPILLS
CHICAGO	S111907232		106 S GREENBAY AVE		SPILLS
CHICAGO	S111877938		1320 W GREENLEAF		SPILLS
CHICAGO	S111885304		2512 N GREENVIEW		SPILLS
CHICAGO	S111902387		4542 N GREENVIEW		SPILLS
CHICAGO	S111905211		3928 N GREENVIEW ST		SPILLS
CHICAGO	S111895425		9000 S GREENWOOD ST		SPILLS
CHICAGO	99626883	ST. GREGORY HIGH SCHOOL 1637 WEST BRYN MAWR ROAD	ST. GREGORY HIGH SCHOOL 1637 WEST BRYN MAWR ROAD		ERNS
CHICAGO	S111924972		4400 W GRENSHAW		SPILLS
CHICAGO	S111897142		7041 S GRN ST IN THE ALLEY		SPILLS
CHICAGO	S111915291		8915 S GRN BAY		SPILLS
CHICAGO	2010936059	4820 WEST GUNNINSON	4820 W GUNNINSON		ERNS
CHICAGO	S111911295		5918 W GUNNISON		SPILLS
CHICAGO	S111906606		6601 W GUNNISON		SPILLS
CHICAGO	S111920129		5930 W GUNNISON		SPILLS
CHICAGO	S111911414		2525 W GUNNISON AVE		SPILLS
CHICAGO	S111883939		2000 W HADDON		SPILLS
CHICAGO	94378941	830 HAINES RIGHT OFF HOOKER	830 HAINES RIGHT OFF HOOKER		ERNS
CHICAGO	S111891184		830 HAINES		SPILLS
CHICAGO	S111898079		10449 S HALE		SPILLS
CHICAGO	2010929894	4500 S. HALFTED STREET	4500 S HALFTED ST		ERNS
CHICAGO	S111883818		928 HALG OHARE ARFS		SPILLS
CHICAGO	2003648226	1130 SOUTH HALSTAD	1130 SOUTH HALSTAD		ERNS
CHICAGO	S111906302		3737 S HALSTAD ST		SPILLS
CHICAGO	94371388	HALSTEAD STREET	HALSTEAD STREET		ERNS
CHICAGO	97413488	901 N HALSTEAD GREY HOUND MAINTENANCE CENTER	901 N HALSTEAD GREY HOUND MAINTENANCE CENTER		ERNS
CHICAGO	2008887158	4118 S HALSTEAD	4118 S HALSTEAD		ERNS
CHICAGO	2008880664	HALSTEAD @ HUBBARD	HALSTEAD @ HUBBARD		ERNS
CHICAGO	2010948540	2615 N HALSTEAD	2615 N HALSTEAD		ERNS
CHICAGO	S111885666		3600 N HALSTEAD		SPILLS
CHICAGO	S111885939		11500 S HALSTEAD		SPILLS
CHICAGO	S111887110		2300 S HALSTEAD		SPILLS
CHICAGO	S111910763		4512 S HALSTEAD		SPILLS
CHICAGO	S111903056		9420 S HALSTEAD		SPILLS
CHICAGO	S111912365		7100 HALSTEAD AVE		SPILLS

City	EDR ID	Site Name	Site Address	Zip	Database(s)
CHICAGO	S111912978		1234 N HALSTEAD		SPILLS
CHICAGO	S111912979		1234 N HALSTEAD		SPILLS
CHICAGO	S111926011		2600 N HALSTEAD		SPILLS
CHICAGO	S111905948		111 S HALSTEAD ST		SPILLS
CHICAGO	S111893111		3024 S HALSTEAD AVE		SPILLS
CHICAGO	S111911697		2145 N HALSTEAD		SPILLS
CHICAGO	S111900784		7808 S HALSTEAD		SPILLS
CHICAGO	S111921061		112 S HALSTEAD		SPILLS
CHICAGO	S111903489		4187 S HALSTEAD		SPILLS
CHICAGO	S111914110		5901 S HALSTEAD		SPILLS
CHICAGO	S108047026		HALSTED ST		SPILLS
CHICAGO	S110613501		2615 N HALSTED		SPILLS
CHICAGO	2005630618	HALSTED STREET	HALSTED STREET		ERNS
CHICAGO	2007319874	HALSTED STREET	HALSTED STREET		ERNS
CHICAGO	S111925906		HALSTED		SPILLS
CHICAGO	S111913799		4200 S HALSTED		SPILLS
CHICAGO	S111910568		1218 S HALSTED		SPILLS
CHICAGO	S111882312		HALSTED AVE W		SPILLS
CHICAGO	S111903745		9811 HALSTED		SPILLS
CHICAGO	S111896992		950 S HALSTED		SPILLS
CHICAGO	S111895268		12540 S HALSTED		SPILLS
CHICAGO	S111912243		13600 S HALSTED		SPILLS
CHICAGO	S111903700		11501 HALSTED ST		SPILLS
CHICAGO	S111900568		11226 S HALSTED		SPILLS
CHICAGO	S111897767		11656 S HALSTED		SPILLS
CHICAGO	S111879314		8259 S HALSTED		SPILLS
CHICAGO	S111927370		365 N HALSTED		SPILLS
CHICAGO	S111927342		40 S HALSTED		SPILLS
CHICAGO	S111913452		170 N HALSTED		SPILLS
CHICAGO	S111905255		13600 S HALSTED ST		SPILLS
CHICAGO	S111898547		2600 N HALSTED		SPILLS
CHICAGO	S111889283		9458 S HALSTED		SPILLS
CHICAGO	S111922150		5833 S HALSTED		SPILLS
CHICAGO	S111892429		2733 N HALSTED		SPILLS
CHICAGO	S111921198		HALSTED & HUBBARD		SPILLS
CHICAGO	S111893787		2723 S HALSTED		SPILLS
CHICAGO	S111891503		711 HALSTED		SPILLS
CHICAGO	S111927240		2300 S HALSTED		SPILLS
CHICAGO	S111927238		2300 S HALSTED		SPILLS
CHICAGO	S111921739		4834 S HALSTED		SPILLS
CHICAGO	S111918745		HALSTED ST		SPILLS
CHICAGO	S111881265		6659 S HALSTED		SPILLS
CHICAGO	S111925751		8605 S HALSTED		SPILLS
CHICAGO	S111894501		1560 N HALSTED AVE		SPILLS
CHICAGO	S111890866		901 N HALSTED		SPILLS
CHICAGO	S111924820		1560 N HALSTED		SPILLS
CHICAGO	S111919033		4512 S HALSTED		SPILLS

City	EDR ID	Site Name	Site Address	Zip	Database(s)
CHICAGO	S111920289		HALSTED ST		SPILLS
CHICAGO	S111908149		2857 S HALSTED		SPILLS
CHICAGO	S111899448		9900 S HALSTED		SPILLS
CHICAGO	S111881003		8801 S HALSTED		SPILLS
CHICAGO	S111905402		10101 S HALSTED AVE		SPILLS
CHICAGO	S111889107		3000 N HALSTED		SPILLS
CHICAGO	S111880767		7100 S HALSTED AVE		SPILLS
CHICAGO	S111919434		HALSTED & KINZIE YARD		SPILLS
CHICAGO	S111927720		3740 N HALSTED		SPILLS
CHICAGO	S111914463		10301 S HALSTED		SPILLS
CHICAGO	S111907558		2145 N HALSTED		SPILLS
CHICAGO	S111911558		2834 N HALSTED		SPILLS
CHICAGO	S111910193		10630 S HALSTED		SPILLS
CHICAGO	S111904830		3539 N HALSTED		SPILLS
CHICAGO	S108480128		HALSTED ST		SPILLS
CHICAGO	S108046821		9500 S HALSTRAD		SPILLS
CHICAGO	S111898193		2630 HAMDEN CT		SPILLS
CHICAGO	S111880970		5956 S HAMILTON		SPILLS
CHICAGO	S111894412		3823 N HAMILTON		SPILLS
CHICAGO	S111920189		7850 S HAMILTON		SPILLS
CHICAGO	S111910159		3215 S HAMIMTON ST		SPILLS
CHICAGO	S111888291		1800 N HAMLIN ST		SPILLS
CHICAGO	S111925519		HANGER 755		SPILLS
CHICAGO	S111889509		HANGER 755		SPILLS
CHICAGO	S111890043		HANGER 2		SPILLS
CHICAGO	2001570505	HANGER 2 BLDG 725	HANGER 2 BLDG 725	0	ERNS
CHICAGO	94364406	HARBOR NEAR NAVY PIER CHESTNUT & LAKESHOR DR	HARBOR NEAR NAVY PIER CHESTNUT & LAKESHORE DR		ERNS
CHICAGO	2000669619	HARBOR	HARBOR		ERNS
CHICAGO	S111913179		3132 N HARDING		SPILLS
CHICAGO	S111920811		1956 N HARDING		SPILLS
CHICAGO	S108047373		O HARE AIRPORT & UNITED HANGAR BLVG 710		SPILLS
CHICAGO	2007309784	HARLEM STREET	HARLEM STREET		ERNS
CHICAGO	U001965186	SHELL SER STATION	7550 N HARLEM MILWAUKEE		UST
CHICAGO	S111887273		3611 N HARLEM		SPILLS
CHICAGO	S111876556		6800 N HARLEM ST		SPILLS
CHICAGO	S111911102		2919 N HARLEM AVE		SPILLS
CHICAGO	S111900902		2001 N HARLEM		SPILLS
CHICAGO	S111900521		2001 N HARLEM AVE		SPILLS
CHICAGO	S111892489		1801 N HARLEM AVE		SPILLS
CHICAGO	S111901780		3200 N HARLEM		SPILLS
CHICAGO	S111895514		5837 S HARLEM		SPILLS
CHICAGO	S111876180		3330 N HARLEM		SPILLS
CHICAGO	S111879221		6256 N HARLEM		SPILLS
CHICAGO	S111882566		5709 S HARLEM		SPILLS
CHICAGO	S111899505		1957 N HARLEM AVE		SPILLS
CHICAGO	S111898470		2801 N HARLEM AVE		SPILLS

City	EDR ID	Site Name	Site Address	Zip	Database(s)
CHICAGO	S111879191		6800 N HARLEM		SPILLS
CHICAGO	S111879433		1823 N HARLEM AVE		SPILLS
CHICAGO	S111914235		1733 N HARLEM		SPILLS
CHICAGO	S111892364		HARLEM AVE & I 55		SPILLS
CHICAGO	S111892359		7550 N HARLEM		SPILLS
CHICAGO	S111893361		4051 N HARLEM		SPILLS
CHICAGO	S111906761		1733 N HARLEM AVE		SPILLS
CHICAGO	S111910974		3434 N HARLEN		SPILLS
CHICAGO	S111888469		5129 S HARPER		SPILLS
CHICAGO	S111912572		530 S HARPER AVE		SPILLS
CHICAGO	S111883170		9315 S HARPER		SPILLS
CHICAGO	S111880043		5129 S HARPER		SPILLS
CHICAGO	U003104599	MEDICAL CENTER COMM	224359 W HARRISON		UST
CHICAGO	S111887979		3305 W HARRISON		SPILLS
CHICAGO	S111888248		707 W HARRISON		SPILLS
CHICAGO	S111876439		3801 W HARRISON		SPILLS
CHICAGO	S111900827		3707 W HARRISON		SPILLS
CHICAGO	S111894454		4519 W HARRISON		SPILLS
CHICAGO	S111894895		HARRISON & RACINE AVES		SPILLS
CHICAGO	S111876051		3801 W HARRISON		SPILLS
CHICAGO	90182371	HAYFORD INTERLOCKING PLANT 75TH AND HARDIE	HAYFORD INTERLOCKING PLANT 75TH AND HARDIE		ERNS
CHICAGO	S111895209		4544 HAZEL ST		SPILLS
CHICAGO	93352173	4837 NORTH HERMINAGES	4837 NORTH HERMINAGES		ERNS
CHICAGO	S111894215		4625 HERMITAGE AVE		SPILLS
CHICAGO	S111878314		4200 S HERMITAGE		SPILLS
CHICAGO	S111890832		1942 N HERMITAGE		SPILLS
CHICAGO	S111880926		4863 N HERMITAGE IN THE ALLEY BEHIND		SPILLS
CHICAGO	S111900056		435 N HERMITAGE ST		SPILLS
CHICAGO	S111885663		HERTZ SERVICE RETURN OHARE AIR		SPILLS
CHICAGO	2002600940	HICK BRIDGE	HICK BRIDGE	0	ERNS
CHICAGO	S111886098		7159 W HIGGINS		SPILLS
CHICAGO	S111875374		6716 W HIGGINS		SPILLS
CHICAGO	S111910018		820 W HIGGINS AVE		SPILLS
CHICAGO	S111912382		6417 W HIGGINS		SPILLS
CHICAGO	S111903948		6436 W HIGGINS		SPILLS
CHICAGO	S111899229		6842 W HIGGINS		SPILLS
CHICAGO	S111923035		7133 W HIGGINS		SPILLS
CHICAGO	S111889494		5765 W HIGGINS		SPILLS
CHICAGO	S111906848		7201 W HIGGINS		SPILLS
CHICAGO	S111882786		6020 HIGGINS AVE		SPILLS
CHICAGO	S111898638		2201 W HIGHLAND		SPILLS
CHICAGO	S111915225		1743 HIGHLAND AVE		SPILLS
CHICAGO	S111884462		2883 S HILLOCK ST		SPILLS
CHICAGO	S111912226		6257 W HOLBROOK		SPILLS
CHICAGO	S111900181		HOLMAN & 23RD ST		SPILLS
CHICAGO	S111908084		1830 S HOLMAN AVE		SPILLS
CHICAGO	S109327479		4118 S HOLSTEAD		SPILLS

City	EDR ID	Site Name	Site Address	Zip	Database(s)
CHICAGO	S111924234		4118 S HOLSTEAD		SPILLS
CHICAGO	S111883868		2857 S HOLSTED		SPILLS
CHICAGO	S111876775		HOLY CROSS HOSPITAL & 2701ST W 68TH ST		SPILLS
CHICAGO	S111909312		913 HOMAN AVE		SPILLS
CHICAGO	S111906649		234 N HOMAN		SPILLS
CHICAGO	S111913259		2650 S HOMAN		SPILLS
CHICAGO	S111919204		2612 S HOMAN		SPILLS
CHICAGO	S111914452		HOMAN AVE		SPILLS
CHICAGO	S111900938		11600 S HOMAN		SPILLS
CHICAGO	S111749680		43 N HOMAN		SPILLS
CHICAGO	S111912237		2419 W HOMER		SPILLS
CHICAGO	S111911881		4819 HOMER		SPILLS
CHICAGO	S111884173		5142 W HOMER		SPILLS
CHICAGO	900104022	HONEY CRUST BAKERY (312)376-0350 3822 SOUTH MORGAN ST	HONEY CRUST BAKERY (312)376-0350 3822 SOUTH MORGAN ST		ERNS
CHICAGO	2009896503	3550 W. HONEYSIDE AVE.	3550 W. HONEYSIDE AVE.		ERNS
CHICAGO	2008896503	3550 W. HONEYSIDE AVE.	3550 W. HONEYSIDE AVE.		ERNS
CHICAGO	S111884726		1000 N HOOKER		SPILLS
CHICAGO	S111879820		12300 S HOUSTON		SPILLS
CHICAGO	2011963459	HOWARD YARD	HOWARD YARD		ERNS
CHICAGO	2010943926	HOWARD STREET TERMINAL	HOWARD ST		ERNS
CHICAGO	S111904581		1771 W HOWARD		SPILLS
CHICAGO	S111893617		1529 W HOWARD ST		SPILLS
CHICAGO	S111888463		1155 N HOWE		SPILLS
CHICAGO	S111879482		13518 S HOXIE		SPILLS
CHICAGO	S111887768		7115 S HOYNE		SPILLS
CHICAGO	S111913745		4856 HOYNE		SPILLS
CHICAGO	S111883382		226 S HOYNE		SPILLS
CHICAGO	S111888936		11071 S HOYNE ST		SPILLS
CHICAGO	S111894405		4848 S HOYNE		SPILLS
CHICAGO	S111913844		7342 S HOYNE		SPILLS
CHICAGO	S111913778		1446 W HUBBARD		SPILLS
CHICAGO	S111903702		1146 W HUBBARD		SPILLS
CHICAGO	S111909710		2246 W HUBBARD		SPILLS
CHICAGO	S111911028		1725 HUBBARD ST		SPILLS
CHICAGO	S111881245		2121 W HUBBARD		SPILLS
CHICAGO	S111902854		333 W HUBBARD		SPILLS
CHICAGO	S111903486		1373 W HUBBARD		SPILLS
CHICAGO	S111890683		1519 N HUDSON		SPILLS
CHICAGO	S111896938		1800 N HUMBULDT BLVD		SPILLS
CHICAGO	S111891944		11600 HURLEY AVE		SPILLS
CHICAGO	S111906032		942 W HURON		SPILLS
CHICAGO	S111880971		409 W HURON		SPILLS
CHICAGO	S111920822		469 W HURON		SPILLS
CHICAGO	S111915329		333 E HURON		SPILLS
CHICAGO	S111899580		410 E HURRON ST		SPILLS
CHICAGO	S108047098		HWY		SPILLS

City	EDR ID	Site Name	Site Address	Zip	Database(s)
CHICAGO	S111887325		5450 NORTHWEST HWY		SPILLS
CHICAGO	S111888275		5707 NORTHWEST HWY		SPILLS
CHICAGO	S111926439		6060 NORTHWEST HWY		SPILLS
CHICAGO	S111900204		5292 NORTHWEST HWY		SPILLS
CHICAGO	S111908625		6643 NORTHWEST HWY		SPILLS
CHICAGO	S111889939		6060 NORTHWEST HWY		SPILLS
CHICAGO	S111879323		5349 NORTHWEST HWY		SPILLS
CHICAGO	S111884598		5688 NORTHWEST HWY		SPILLS
CHICAGO	S111883789		5677 NORTHWEST HWY		SPILLS
CHICAGO	S111883788		5601 NORTHWEST HWY		SPILLS
CHICAGO	S111902878		5932 NORTHWEST HWY		SPILLS
CHICAGO	S111898406		5978 NORTHWEST HWY		SPILLS
CHICAGO	S111906239		5540 NORTHWEST HWY		SPILLS
CHICAGO	S111882437		5328 NORTHWEST HWY		SPILLS
CHICAGO	S111889070		5210 NORTHWEST HWY		SPILLS
CHICAGO	S111880779		6405 NORTHWEST HWY		SPILLS
CHICAGO	S111898878		5990 NORTHWEST HWY		SPILLS
CHICAGO	S111893992		5810 NORTHWEST HWY		SPILLS
CHICAGO	S111897518		5400 NORTHWEST HWY		SPILLS
CHICAGO	S111890344		5860 NORTHWEST HWY		SPILLS
CHICAGO	94389410	I-190	I-190		ERNS
CHICAGO	2000534767	ROUTE I-290	ROUTE I-290	0	ERNS
CHICAGO	S111891411		ON IL RIV		SPILLS
CHICAGO	S111892173		ILCALSAG 333MM		SPILLS
CHICAGO	8862767	ILL SCRAP PROCESSING	ILL SCRAP PROCESSING		ERNS
CHICAGO	2002624541	ILLINOIS WATER WAY MILE 319.4	ILLINOIS WATER WAY MILE 319.4	0	ERNS
CHICAGO	98430979	ILLINOIS RIVER MM300	ILLINOIS RIVER MM300		ERNS
CHICAGO	2000534026	ILLINOIS AND COLUMBUS ST.	ILLINOIS AND COLUMBUS ST.	0	ERNS
CHICAGO	99633038	ILLINOIS MARINE FLEET MILE 300 M/V ROSS PICKETT	ILLINOIS MARINE FLEET MILE 300 M/V ROSS PICKETT		ERNS
CHICAGO	2007310111	ILLINOIS AVE AND MCCLURG AVENUE	ILLINOIS AVE AND MCCLURG AVENUE		ERNS
CHICAGO	2008871775	ILLINOIS RIVER	ILLINOIS RIVER		ERNS
CHICAGO	S111907456		201 E ILLINOIS		SPILLS
CHICAGO	S111926005		ILLINOIS RIV		SPILLS
CHICAGO	S111907572		ILLINOIS & COLUMBUS STS		SPILLS
CHICAGO	S111925018		ILLINOIS RIV		SPILLS
CHICAGO	92289906	IMX FACILITY 26TH AND 31ST AVE	IMX FACILITY 26TH AND 31ST AVE		ERNS
CHICAGO	S111888437		IMX RAILYARD ON WESTERN AVE		SPILLS
CHICAGO	S111879297		9915 S IN ALY		SPILLS
CHICAGO	S111902081		W IN FLIGHT 5		SPILLS
CHICAGO	S111910684		6600 S INBOUND SKYWAY NEAR THE ST		SPILLS
CHICAGO	S111914280		INDIAN ROAD WOODS FRST		SPILLS
CHICAGO	S111885760		2241 S INDIANA		SPILLS
CHICAGO	S111883212		3730 S INDIANA		SPILLS
CHICAGO	S111905655		INDIANA ROAD PARK		SPILLS
CHICAGO	S111910042		1730 S INDIANA		SPILLS
CHICAGO	S111884346		1730 S INDIANA		SPILLS

City	EDR ID	Site Name	Site Address	Zip	Database(s)
CHICAGO	S111905096		13701 S INDIANA		SPILLS
CHICAGO	S111881915		5000 S INDIANA		SPILLS
CHICAGO	S111904954		13759 S INDIANA AVE		SPILLS
CHICAGO	S111915566		13333 S INDIANA		SPILLS
CHICAGO	S111888759		10300 INDIANAPOLIS BLVD		SPILLS
CHICAGO	90173269	INDIANAPOLIS BLVD BRIDGE INDIANA HARBOR CANAL EAST OF CHICAG	INDIANAPOLIS BLVD BRIDGE INDIANA HARBOR CANAL EAST OF CHICAG		ERNS
CHICAGO	S111895476		711 INDUSTRIAL DR		SPILLS
CHICAGO	S111893530		MP INT OF 94		SPILLS
CHICAGO	S111924479		INT 94		SPILLS
CHICAGO	S111899051		INT OGDON & OAKLEY ST		SPILLS
CHICAGO	2008859473	INTERMODAL YARD	INTERMODAL YARD		ERNS
CHICAGO	2008859472	INTERMODAL YARD	INTERMODAL YARD		ERNS
CHICAGO	S108047234		INTERSECTION OF 30TH ST & KEDZIE ST		SPILLS
CHICAGO	S108047858		INTERSECTION OF DUNLAP & HARVARD		SPILLS
CHICAGO	93341562	INTERSECTION OF DAMEN AVE AND CHURCHILL	INTERSECTION OF DAMEN AVE AND CHURCHILL		ERNS
CHICAGO	2010936858	INTERSECTION OF MANNHEIM ROAD	INTERSECTION OF MANNHEIM RD		ERNS
CHICAGO	S111894498		INTERSECTION OF DAMEN & ARCHER		SPILLS
CHICAGO	S111925598		INTERSECTION OF WOOD ST AND WA ST		SPILLS
CHICAGO	S111913948		INTERSECTION OF 47TH ST & LEANINGTON ST		SPILLS
CHICAGO	S111886694		INTERSECTIONOF 83RD & STATE ST		SPILLS
CHICAGO	S111888696		INTERSECTIONOF 37TH & STATE STS		SPILLS
CHICAGO	S111912516		2954 W IRIVING PARK RD		SPILLS
CHICAGO	S111911904		7501 W IRIVING PARK RD		SPILLS
CHICAGO	S111890148		3604 S IRON		SPILLS
CHICAGO	S111881629		3700 S IRON		SPILLS
CHICAGO	S111886858		2337 IRVINE PARK RD		SPILLS
CHICAGO	S111885562		4001 W IRVING		SPILLS
CHICAGO	S111886380		953 IRVING PARK		SPILLS
CHICAGO	S111880190		2033 W IRVING PARK		SPILLS
CHICAGO	S111881428		3020 W IRVING PARK		SPILLS
CHICAGO	S111907476		6100 IRVING RD		SPILLS
CHICAGO	S111898600		3541 W IRVING PARK		SPILLS
CHICAGO	S111901186		777 IRVING PARK RD		SPILLS
CHICAGO	S111877073		IRVING PARK & KENEDY EXPY		SPILLS
CHICAGO	S111878401		7800 W IRVING PARK RD		SPILLS
CHICAGO	S111923083		IRVING PARK RD & CARGO RD		SPILLS
CHICAGO	S111907683		953 IRVING PARK RD		SPILLS
CHICAGO	S111927131		13609 W IRVING PARK RD		SPILLS
CHICAGO	S111893012		11501 W IRVING PARK RD		SPILLS
CHICAGO	S111892347		4323 W IRVING		SPILLS
CHICAGO	S111875552		8000 IRVING PARK RD		SPILLS
CHICAGO	S111882935		4001 W IRVING PARK		SPILLS
CHICAGO	S111911648		841 W IRVING PAEK RD		SPILLS
CHICAGO	S111880750		841 W IRVING PARK		SPILLS
CHICAGO	S111915050		11560 W IRVING PARK RD		SPILLS
CHICAGO	S111924998		2834 IRVING PARK RD		SPILLS

City	EDR ID	Site Name	Site Address	Zip	Database(s)
CHICAGO	S111913990		11560 W IRVING PARK RD		SPILLS
CHICAGO	S111882362		4816 W IRVING PARK		SPILLS
CHICAGO	S110613713		2508 W JACKSON ST		SPILLS
CHICAGO	2010932920	BUSINESS DISTRICT 358 W. JACKSON ST.	358 W JACKSON ST		ERNS
CHICAGO	S111887249		209 W JACKSON		SPILLS
CHICAGO	S111885980		5201 W JACKSON		SPILLS
CHICAGO	S111887884		5201 W JACKSON		SPILLS
CHICAGO	2012101868		77 W JACKSON ST		ERNS
CHICAGO	S111912575		JACKSON PARK GOLF DRIVING RANG DR		SPILLS
CHICAGO	S111913625		4546 W JACKSON		SPILLS
CHICAGO	S111884884		1645 W JACKSON		SPILLS
CHICAGO	S111925491		3236 W JACKSON		SPILLS
CHICAGO	S111925492		3236 W JACKSON		SPILLS
CHICAGO	S111911695		JACKSON PARK HAYES AVE		SPILLS
CHICAGO	S111881270		2100 W JACKSON		SPILLS
CHICAGO	S111907782		1001 W JACKSON		SPILLS
CHICAGO	S111926494		2508 W JACKSON ST		SPILLS
CHICAGO	S111915553		330 W JACKSON		SPILLS
CHICAGO	S111908348		1010 E JACKSON BLVD		SPILLS
CHICAGO	S111883501		1655 W JACKSON		SPILLS
CHICAGO	S111877812		827 S JEFFERSON		SPILLS
CHICAGO	S111884638		1401 S JEFFERSON		SPILLS
CHICAGO	S111889615		1400 S JEFFERSON		SPILLS
CHICAGO	S111914939		7601 S JEFFERSON		SPILLS
CHICAGO	S111883593		1400 S JEFFERSON		SPILLS
CHICAGO	S111912836		180 N JEFFERSON		SPILLS
CHICAGO	S111912837		180 N JEFFERSON		SPILLS
CHICAGO	S111899009		1400 S JEFFERSON		SPILLS
CHICAGO	S111910682		6701 S JEFFERY		SPILLS
CHICAGO	S111888739		6701 S JEFFERY		SPILLS
CHICAGO	S108891660		6701 S JEFFREY		SPILLS
CHICAGO	S109366427		6700 JEFFREY BLVD		LUST, SPILLS
CHICAGO	S111910683		6701 S JEFFREY BLVD		SPILLS
CHICAGO	S111883975		9336 S JEFFREY		SPILLS
CHICAGO	99609148	JFK EXPRESSWAY (RT 90) WEST JUST BEFORE THE 45B EXIT	JFK EXPRESSWAY (RT 90) WEST JUST BEFORE THE 45B EXIT		ERNS
CHICAGO	S109327404		1912 S JOURDAN COURT PEORIA ST		SPILLS
CHICAGO	S111885499		JULIEN & WOOD ST		SPILLS
CHICAGO	94378888	JUST SOUTH OF WASHINGTON ST BRIDGE	JUST SOUTH OF WASHINGTON ST BRIDGE		ERNS
CHICAGO	2007324003	JUST N.E. OF SOLDIER FIELD	JUST N.E. OF SOLDIER FIELD		ERNS
CHICAGO	S111902745		6755 S JUSTINE		SPILLS
CHICAGO	S111890318		309 N JUSTINE		SPILLS
CHICAGO	2000518027	135 SOUTH KADZIE	135 SOUTH KADZIE	0	ERNS
CHICAGO	S111919671		5310 S KARLOV		SPILLS
CHICAGO	S111907501		3115 N KEATING ST		SPILLS
CHICAGO	S111898382		5801 KEATING ST		SPILLS
CHICAGO	S111902616		1438 N KEATING		SPILLS

City	EDR ID	Site Name	Site Address	Zip	Database(s)
CHICAGO	S108669593		6033 N KEDALE AVE		SPILLS
CHICAGO	93350395	2759 SOUTH KEDSE AVE	2759 SOUTH KEDSE AVE		ERNS
CHICAGO	S111876900		10759 S KEDSIE		SPILLS
CHICAGO	S111886081		3920 N KEDVALE		SPILLS
CHICAGO	S111884525		1921 N KEDVALE		SPILLS
CHICAGO	94407837	3000 SOUTH KEDZIE SCRAP YARD	3000 SOUTH KEDZIE SCRAP YARD		ERNS
CHICAGO	S111885628		7300 S KEDZIE		SPILLS
CHICAGO	S111886517		3350 N KEDZIE		SPILLS
CHICAGO	S111888296		8700 S KEDZIE		SPILLS
CHICAGO	S111888442		3001 S KEDZIE		SPILLS
CHICAGO	S111888408		2122 N KEDZIE		SPILLS
CHICAGO	S111885391		7300 S KEDZIE		SPILLS
CHICAGO	S111888368		4000 S KEDZIE		SPILLS
CHICAGO	S111877816		3316 N KEDZIE		SPILLS
CHICAGO	S111910595		N KEDZIE AVE		SPILLS
CHICAGO	S111880294		10758 S KEDZIE		SPILLS
CHICAGO	S111900017		5604 N KEDZIE		SPILLS
CHICAGO	S111875974		5808 S KEDZIE		SPILLS
CHICAGO	S111876949		1031 S KEDZIE		SPILLS
CHICAGO	S111910046		4831 S KEDZIE		SPILLS
CHICAGO	S111922462		1701 N KEDZIE		SPILLS
CHICAGO	S111895557		2847 S KEDZIE		SPILLS
CHICAGO	S111877425		5050 KEDZIE AVE		SPILLS
CHICAGO	S111912412		7100 S KEDZIE		SPILLS
CHICAGO	S111899270		3720 N KEDZIE		SPILLS
CHICAGO	S111923987		3301 KEDZIE AVE		SPILLS
CHICAGO	S111908732		101 N KEDZIE		SPILLS
CHICAGO	S111905596		4235 N KEDZIE		SPILLS
CHICAGO	S111890918		1020 N KEDZIE		SPILLS
CHICAGO	S111909533		2800 S KEDZIE		SPILLS
CHICAGO	S111922101		4447 N KEDZIE		SPILLS
CHICAGO	S111876848		1201 S KEDZIE		SPILLS
CHICAGO	S111893723		727 N KEDZIE		SPILLS
CHICAGO	S111876366		4054 N KEDZIE		SPILLS
CHICAGO	S111927168		11040 S KEDZIE		SPILLS
CHICAGO	S111922672		4801 S KEDZIE		SPILLS
CHICAGO	S111919188		2614 S KEDZIE		SPILLS
CHICAGO	S111905518		2021 N KEDZIE		SPILLS
CHICAGO	S111905493		5359 N KEDZIE		SPILLS
CHICAGO	S111899858		1116 N KEDZIE		SPILLS
CHICAGO	S111878143		8200 S KEDZIE		SPILLS
CHICAGO	S111919080		7100 KEDZIE		SPILLS
CHICAGO	S111882493		5050 S KEDZIE		SPILLS
CHICAGO	S111901715		11900 S KEDZIE AVE		SPILLS
CHICAGO	S111894964		5035 N KEDZIE		SPILLS
CHICAGO	S111881916		3247 S KEDZIE		SPILLS
CHICAGO	S111920353		2551 S KEDZIE		SPILLS

City	EDR ID	Site Name	Site Address	Zip	Database(s)
CHICAGO	S111920903		2657 S KEDZIE		SPILLS
CHICAGO	S111878644		6659 N KEDZIE		SPILLS
CHICAGO	S111899132		7625 S KEDZIE		SPILLS
CHICAGO	S111897576		3200 S KEDZIE		SPILLS
CHICAGO	S111896348		10320 S KEDZIE		SPILLS
CHICAGO	S111892109		4910 N KEDZIE		SPILLS
CHICAGO	S111880940		358 S KEDZIE		SPILLS
CHICAGO	S111880825		3947 S KEDZIE		SPILLS
CHICAGO	S111876720		3247 S KEDZIE		SPILLS
CHICAGO	S111880682		7100 S KEDZIE ST		SPILLS
CHICAGO	S111904136		5441 N KEDZIE		SPILLS
CHICAGO	S111914097		5040 N KEDZIE		SPILLS
CHICAGO	S111912849		642 N KEDZIE		SPILLS
CHICAGO	S111912850		642 N KEDZIE		SPILLS
CHICAGO	S111910172		228 S KEDZIE		SPILLS
CHICAGO	S111897377		4646 S KEDZIE		SPILLS
CHICAGO	S111897336		11900 S KEDZIE AVE		SPILLS
CHICAGO	S111912810		3747 N KEDZIE		SPILLS
CHICAGO	S111912811		3747 N KEDZIE		SPILLS
CHICAGO	S111883969		3100 N KEDZIE		SPILLS
CHICAGO	S111902571		412 N KEDZIE		SPILLS
CHICAGO	S111876629		3247 S KEDZIE		SPILLS
CHICAGO	S111920182		4837 S KEDZIE		SPILLS
CHICAGO	S111920124		5440 S KEDZIE		SPILLS
CHICAGO	S111911511		4140 N KEDZIE		SPILLS
CHICAGO	94367889	6900 S KEELER ST	6900 S KEELER ST		ERNS
CHICAGO	90164999	69 KEELER STREET	69 KEELER STREET		ERNS
CHICAGO	S111910602		930 N KENMORE		SPILLS
CHICAGO	S111900364		4920 N KENMORE		SPILLS
CHICAGO	S111878670		4208 KENMORE AVE		SPILLS
CHICAGO	S109700090		NW KENNEDY EXPY & NORTH AVE		SPILLS
CHICAGO	S111903042		SB KENNEDY EXPY		SPILLS
CHICAGO	S111925176		NW KENNEDY EXPRESSWAY AT NORTH AVE		SPILLS
CHICAGO	S111749663		300 S KENNEDY EXPY		SPILLS
CHICAGO	S111925061		2324 S KENNETH		SPILLS
CHICAGO	S111907521		KENOSHA SUBDIVISION		SPILLS
CHICAGO	2006805030	400 N. KENTON AVE	400 N. KENTON AVE		ERNS
CHICAGO	S111890713		1636 N KENTON		SPILLS
CHICAGO	S108046186		3701 W KENZIE		SPILLS
CHICAGO	S111902173		3701 W KENZIE		SPILLS
CHICAGO	S108045321		11039 S KEZIE AVE		SPILLS
CHICAGO	S111891776		4411 S KILBARE		SPILLS
CHICAGO	8850526	1645 S KILBORN ST	1645 S KILBORN ST		ERNS
CHICAGO	2011993247		1821 S KILBORN		ERNS
CHICAGO	S111875834		356 N KILBORN		SPILLS
CHICAGO	2010956033	1821 SOUTH KILBOURN	1821 S KILBOURN		ERNS
CHICAGO	2010956034	1821 SOUTH KILBOURN	1821 S KILBOURN		ERNS

City	EDR ID	Site Name	Site Address	Zip	Database(s)
CHICAGO	S111888019		N KILBOURN & W BYRON		SPILLS
CHICAGO	S111892847		2816 S KILBOURN		SPILLS
CHICAGO	S111877630		1330 S KILBOURN		SPILLS
CHICAGO	S111919186		1730 N KILBOURN		SPILLS
CHICAGO	S111898486		750 N KILBOURN		SPILLS
CHICAGO	S111880599		6249 S KILBOURN		SPILLS
CHICAGO	S111898682		5152 S KILBOURN		SPILLS
CHICAGO	S111912840		1821 KILBOURN AVE		SPILLS
CHICAGO	S111886847		2816 S KILBOURNE		SPILLS
CHICAGO	S111884664		902 KILBOURNE ST		SPILLS
CHICAGO	S111876879		1440 S KILBOURNE AVE		SPILLS
CHICAGO	S111876447		3200 S KILBOURNE ST		SPILLS
CHICAGO	S111878673		4940 S KILBOURNE AVE		SPILLS
CHICAGO	S111879169		1810 N KILBOURNE		SPILLS
CHICAGO	S111911634		1810 N KILBOURNE		SPILLS
CHICAGO	S111890018		715 N KILBOURNE		SPILLS
CHICAGO	S111883554		22 N KILDAIR AVE		SPILLS
CHICAGO	S111894670		2100 N KILDARE		SPILLS
CHICAGO	S111893166		1630 N KILDARE		SPILLS
CHICAGO	S111904816		4400 S KILDARE		SPILLS
CHICAGO	S111901228		4220 S KILDARE BLVD		SPILLS
CHICAGO	S111924072		4220 S KILDARE		SPILLS
CHICAGO	S111877664		2649 N KILDARE ST		SPILLS
CHICAGO	S111877382		2649 N KILDARE		SPILLS
CHICAGO	S111894182		2100 N KILDARE ST		SPILLS
CHICAGO	S111879962		4400 S KILDARE BLVD		SPILLS
CHICAGO	S111901304		4220 S KILDARE BLVD		SPILLS
CHICAGO	S111901420		4220 S KILDEAR BLVD		SPILLS
CHICAGO	S111920649		4201 N KILPATRIC AVE		SPILLS
CHICAGO	2010930105	KILPATRICK ST	KILPATRICK ST		ERNS
CHICAGO	S111886128		4117 N KILPATRICK		SPILLS
CHICAGO	S111893210		400 N KILPATRICK		SPILLS
CHICAGO	S111883938		1657 KILPATRICK		SPILLS
CHICAGO	S111884767		4201 N KILPATRICK ST		SPILLS
CHICAGO	S111907795		800 N KILPATRICK		SPILLS
CHICAGO	S111881598		3250 N KILPATRICK		SPILLS
CHICAGO	S111910258		1657 N KILPATRICK		SPILLS
CHICAGO	S111885936		3200 N KIMBALL		SPILLS
CHICAGO	S111883796		5200 N KIMBALL		SPILLS
CHICAGO	S111881168		5155 KIMBALL AVE		SPILLS
CHICAGO	S111908447		5155 KIMBALL		SPILLS
CHICAGO	S111915311		7330 S KIMBART		SPILLS
CHICAGO	S111877515		3330 N KIMBELL		SPILLS
CHICAGO	S111878502		5060 KIMBERLY		SPILLS
CHICAGO	S111879373		5060 N KIMBERLY ST		SPILLS
CHICAGO	S111876640		5155 KIMNBALL		SPILLS
CHICAGO	S111922716		KINDER MORGAN STOLT TERMINAL		SPILLS

City	EDR ID	Site Name	Site Address	Zip	Database(s)
CHICAGO	S111920445		KINDER MORGAN DOCK		SPILLS
CHICAGO	2009904890	600 WEST KINDIE	600 WEST KINDIE		ERNS
CHICAGO	2008904890	600 WEST KINDIE	600 WEST KINDIE		ERNS
CHICAGO	S109953771		OF KING DR		SPILLS
CHICAGO	S111899680		7850 KING DR		SPILLS
CHICAGO	S111925269		OF KING DR		SPILLS
CHICAGO	S111912936		KING DR & 26TH ST		SPILLS
CHICAGO	871114	KINGSBURY TRANSMISSION SUBSTATION//370 WEST GRANT AVE	KINGSBURY TRANSMISSION SUBSTATION//370 WEST GRANT AVE		ERNS
CHICAGO	2000521705	KINGSBURY AND OHIO STREETS	KINGSBURY AND OHIO STREETS	0	ERNS
CHICAGO	98437399	KINGSBURY STREET AND NORTH AVE.	KINGSBURY STREET AND NORTH AVE.		ERNS
CHICAGO	S111906666		KINGSBURY & OHIO		SPILLS
CHICAGO	S111922142		1800 N KINGSBURY		SPILLS
CHICAGO	S111904272		1436 N KINGSBURY		SPILLS
CHICAGO	S111886172		9 W KINSEY ST		SPILLS
CHICAGO	S111902807		4201 W KINSEY		SPILLS
CHICAGO	S111904668		1750 W KINSIE		SPILLS
CHICAGO	2011996803		KINZIE ST & FULTON ST		ERNS
CHICAGO	S111881368		4656 W KINZIE		SPILLS
CHICAGO	S111879257		4656 W KINZIE		SPILLS
CHICAGO	S111876836		KINZIE & DES PLAINES		SPILLS
CHICAGO	S111926098		600 W KINZIE		SPILLS
CHICAGO	S111893287		1456 KINZIE ST		SPILLS
CHICAGO	S111890345		1650 W KINZIE		SPILLS
CHICAGO	S111915295		600 W KINZIE AVE		SPILLS
CHICAGO	S111884192		4125 N KISTNER		SPILLS
CHICAGO	S111909432		4222 S KNOX		SPILLS
CHICAGO	S111893839		4243 S KNOX		SPILLS
CHICAGO	S111905612		6051 S KNOX		SPILLS
CHICAGO	S111890944		3315 N KNOX		SPILLS
CHICAGO	S111904627		4333 S KNOX		SPILLS
CHICAGO	S111881185		4358 S KNOX		SPILLS
CHICAGO	S111908891		4242 S KNOX		SPILLS
CHICAGO	S111908890		4243 S KNOX		SPILLS
CHICAGO	S111903050		3136 S KOLIN ST		SPILLS
CHICAGO	S108045958		2660 N KOLMAR		SPILLS
CHICAGO	S111901525		3123 N KOLMAR		SPILLS
CHICAGO	S111875259		1745 KOLMAR AVE		SPILLS
CHICAGO	S111890799		5033 N KOLMAR		SPILLS
CHICAGO	94376715	KOPPERS DOCK	KOPPERS DOCK		ERNS
CHICAGO	2010936208	KOPPER'S - ILLINOIS RIVER MILE 317	KOPPERS ILLINOIS RIV		ERNS
CHICAGO	S111891058		KOPPERS DOCK IN		SPILLS
CHICAGO	S111349455		5225 S KOSTNER		SPILLS
CHICAGO	S111887978		7101 S KOSTNER		SPILLS
CHICAGO	2011983894		5225 S KOSTNER		ERNS
CHICAGO	S111910740		7200 KOSTNER		SPILLS
CHICAGO	S111907481		932 KOSTNER RD		SPILLS

City	EDR ID	Site Name	Site Address	Zip	Database(s)
CHICAGO	S111875327		1500 W KOSTNER		SPILLS
CHICAGO	S111912124		3702 N KOSTNER		SPILLS
CHICAGO	S111905264		1270 S KOSTNER ST		SPILLS
CHICAGO	S111927291		1800 N KOSTNER		SPILLS
CHICAGO	S111903863		3600 S KOSTNER		SPILLS
CHICAGO	S111898148		1100 S KOSTNER		SPILLS
CHICAGO	S111921546		3600 S KOSTNER		SPILLS
CHICAGO	S111899477		KOSTNER & EISENHOWER EXPY		SPILLS
CHICAGO	S111915644		7101 S KOSTNER		SPILLS
CHICAGO	S111905740		1300 N KOSTNER ST		SPILLS
CHICAGO	S111876837		1334 N KROSTNER		SPILLS
CHICAGO	2000530517	5142 SOUTH LACROSSE STREET	5142 SOUTH LACROSSE STREET	0	ERNS
CHICAGO	S108046596		6900 S LAFAYETTE RIGHT OFF DAN RYAN EXPY		SPILLS
CHICAGO	S111895035		6152 S LAFAYETTE		SPILLS
CHICAGO	S111878698		8456 LAFAYETTE		SPILLS
CHICAGO	S111878530		1600 S LAFLIN		SPILLS
CHICAGO	S111904684		2400 S LAFLIN		SPILLS
CHICAGO	S111920382		2150 S LAFLIN		SPILLS
CHICAGO	S111914345		9155 S LAFLIN AVE		SPILLS
CHICAGO	S111909187		2441 S LAFLIN		SPILLS
CHICAGO	S111893132		901 S LAGRANGE		SPILLS
CHICAGO	S108047276		LAKE MICHIGAN		SPILLS
CHICAGO	93331465	LAKE MICHIGAN AT BURNHAM HARBOR	LAKE MICHIGAN AT BURNHAM HARBOR		ERNS
CHICAGO	93331555	LAKE MICHIGAN 1 MI E OF THE 4 MI CRIB	LAKE MICHIGAN 1 MI E OF THE 4 MI CRIB		ERNS
CHICAGO	89114226	LAKE MICHIGAN, BY BANK ST	LAKE MICHIGAN, BY BANK ST		ERNS
CHICAGO	89100836	LAKE MICHIGAN ADJACENT ILLINOIS RIVER LOCKS	LAKE MICHIGAN ADJACENT ILLINOIS RIVER LOCKS		ERNS
CHICAGO	2000534034	2900 LAKE SHORE DRIVE	2900 LAKE SHORE DRIVE	0	ERNS
CHICAGO	2009926425	LAKE MICHIGAN	LAKE MICHIGAN		ERNS
CHICAGO	2005615981	4400 NORTH LAKE SHORE DR.	4400 NORTH LAKE SHORE DR.		ERNS
CHICAGO	2008878901	LAKE MICHIGAN	LAKE MICHIGAN		ERNS
CHICAGO	2008867313	LAKE STREET	LAKE STREET		ERNS
CHICAGO	2007328830	LAKE CALUMET	LAKE CALUMET		ERNS
CHICAGO	S111890682		LAKE MICHIGAN		SPILLS
CHICAGO	S111890681		1604 W LAKE		SPILLS
CHICAGO	S111884771		S LAKE LAKE SHORE DR		SPILLS
CHICAGO	S111889627		4611 W LAKE		SPILLS
CHICAGO	S111924364		5050 W LAKE		SPILLS
CHICAGO	S111925665		LAKE MICHIGAN FRONT		SPILLS
CHICAGO	S111889106		2650 LAKE VIEW		SPILLS
CHICAGO	S111915464		5130 S LAKE PARK		SPILLS
CHICAGO	S111891730		LAKE MICHIGAN MONTROSE HBRS		SPILLS
CHICAGO	90172929	LAKE MICHIGAN	LAKE MICHIGAN		ERNS
CHICAGO	2000521849	WEST LAKE STREET	WEST LAKE STREET	0	ERNS
CHICAGO	96506171	285 LAKEPORT	285 LAKEPORT		ERNS
CHICAGO	S111886622		860 LAKESHORE DR		SPILLS
CHICAGO	S111888228		1000 LAKESHORE DR		SPILLS

City	EDR ID	Site Name	Site Address	Zip	Database(s)
CHICAGO	S111886999		3180 N LAKESHORE DR		SPILLS
CHICAGO	S111894145		2400 LAKEVIEW		SPILLS
CHICAGO	S111887122		3127 N LAKEWOOD		SPILLS
CHICAGO	S111885810		2940 N LAKEWOOD		SPILLS
CHICAGO	S111903424		2325 N LAKEWOOD		SPILLS
CHICAGO	2010950649	4911 SOUTH LAMON ST	4911 S LAMON ST		ERNS
CHICAGO	S110613565		4911 S LAMOND ST		SPILLS
CHICAGO	98459275	LAMONT ROAD 2 MILES SOUTH OF I-55	LAMONT ROAD 2 MILES SOUTH OF I-55		ERNS
CHICAGO	S111894990		4711 N LAMONT AVE		SPILLS
CHICAGO	S111906983		275 LAND WEIR RD		SPILLS
CHICAGO	S111926468		LANDER RAILROAD YARD		SPILLS
CHICAGO	S109953757		LANDERS RAIL YARD		SPILLS
CHICAGO	94363189	LANDERS YARD	LANDERS YARD		ERNS
CHICAGO	S110613678		LANDERS		SPILLS
CHICAGO	2006788888	LANDERS RAIL YARD	LANDERS RAIL YARD		ERNS
CHICAGO	S111894234		LANDERS YARD		SPILLS
CHICAGO	S111925254		LANDERS RAILYARD		SPILLS
CHICAGO	S111893784		LANDERS YARD NORFOLK SOUTHERN		SPILLS
CHICAGO	S111897716		LANDERS YARDS		SPILLS
CHICAGO	S111876541		1101 S LANGLEY		SPILLS
CHICAGO	S111914213		1101 S LANGLEY ST		SPILLS
CHICAGO	S111885627		4410 S LAPORTE ST		SPILLS
CHICAGO	S111891875		4501 N LAPORTE		SPILLS
CHICAGO	S111912538		720 N LARABEE ST		SPILLS
CHICAGO	S111901863		324 S LARAMIE		SPILLS
CHICAGO	S111877402		1010 S LARAMIE		SPILLS
CHICAGO	S111904587		1825 N LARAMIE ST		SPILLS
CHICAGO	S111922800		LARAMIE & ROOSEVELT		SPILLS
CHICAGO	S111900803		4001 N LARAMIE		SPILLS
CHICAGO	S111884468		2013 LARAMIE ST		SPILLS
CHICAGO	S111889801		3900 S LARAMIE AVE		SPILLS
CHICAGO	S111904477		1825 N LARAMIE ST		SPILLS
CHICAGO	99608302	2929 LARGE WESTERN AVE	2929 LARGE WESTERN AVE		ERNS
CHICAGO	S111904479		4753 N LARIMAN		SPILLS
CHICAGO	S111902945		900 N LARRABBE		SPILLS
CHICAGO	S111905705		1409 N LARRABEE		SPILLS
CHICAGO	S111895411		844 N LARRABEE		SPILLS
CHICAGO	99607893	LASALLE AND WACKER	LASALLE AND WACKER		ERNS
CHICAGO	S111885520		135 S LASALLE		SPILLS
CHICAGO	S111898568		135 S LASALLE		SPILLS
CHICAGO	S111892870		327 S LASALLE ST		SPILLS
CHICAGO	S111891966		5923 S LASALLE		SPILLS
CHICAGO	S111884308		121 N LASALLE ST		SPILLS
CHICAGO	S111906404		1660 N LASALLE		SPILLS
CHICAGO	S111908258		427 S LASALLE ST		SPILLS
CHICAGO	S111897786		203 N LASALLE		SPILLS
CHICAGO	S111909407		530 N LASALLE ST		SPILLS

City	EDR ID	Site Name	Site Address	Zip	Database(s)
CHICAGO	S111906329		345 N LASALLE ST		SPILLS
CHICAGO	S111883712		LASALLE & HARRISON		SPILLS
CHICAGO	S111893068		327 S LASALLE ST		SPILLS
CHICAGO	S111891812		920 N LASALLE		SPILLS
CHICAGO	S111890116		633 S LASALLE ST		SPILLS
CHICAGO	S111889725		721 N LASALLE ST		SPILLS
CHICAGO	S111903164		707 S LASALLE ST		SPILLS
CHICAGO	S111927724		3100 S LASALLE		SPILLS
CHICAGO	S111920245		2150 S LASLIN		SPILLS
CHICAGO	S111897376		350 N LASLIN		SPILLS
CHICAGO	2004731395	6300 SOUTH LATORBE AVE	6300 SOUTH LATORBE AVE		ERNS
CHICAGO	S111891220		2250 N LATROBE		SPILLS
CHICAGO	S111876621		1946 N LATROBE		SPILLS
CHICAGO	S111903749		2250 N LATROSE		SPILLS
CHICAGO	2009907082	LAURENS AND KENNEDY STREET	LAURENS AND KENNEDY STREET		ERNS
CHICAGO	2008907082	LAURENS AND KENNEDY STREET	LAURENS AND KENNEDY STREET		ERNS
CHICAGO	91215262	LAWERANCE & FRANCISCO STREET	LAWERANCE & FRANCISCO STREET		ERNS
CHICAGO	S111882211		4625 W LAWERENCE		SPILLS
CHICAGO	S111900134		W LAWN PARK & 4233RD W 65TH ST		SPILLS
CHICAGO	2010927643	7601 S. LAWNDALE ST.	7601 S LAWNDALE ST		ERNS
CHICAGO	S111888417		7601 S LAWNDALE		SPILLS
CHICAGO	S111892879		5007 S LAWNDALE		SPILLS
CHICAGO	S111881828		7601 S LAWNDALE		SPILLS
CHICAGO	S111898231		3401 S LAWNDALE		SPILLS
CHICAGO	S111895069		7601 S LAWNDALE		SPILLS
CHICAGO	S111925796		7601 S LAWNDALE		SPILLS
CHICAGO	S111878706		LAWNDALE GARAGE ON CERMAC RD		SPILLS
CHICAGO	S111911834		3314 S LAWNDALE ST		SPILLS
CHICAGO	S111882950		3445 S LAWNDALE		SPILLS
CHICAGO	S111895014		2626 S LAWNDALE		SPILLS
CHICAGO	S111881633		7700 S LAWNDALE		SPILLS
CHICAGO	S111891120		7601 S LAWNDALE		SPILLS
CHICAGO	S111879139		7601 S LAWNDALE		SPILLS
CHICAGO	S111915708		3307 S LAWNDALE		SPILLS
CHICAGO	S111892632		5007 S LAWNDALE		SPILLS
CHICAGO	S111904484		2700 S LAWNDALE		SPILLS
CHICAGO	2008873502	3200 WEST LAWRENCE & KEDCCI	3200 WEST LAWRENCE & KEDCCI		ERNS
CHICAGO	S111885501		1063 LAWRENCE AVE		SPILLS
CHICAGO	S111886338		2800 W LAWRENCE		SPILLS
CHICAGO	S111891024		1124 W LAWRENCE		SPILLS
CHICAGO	S111884351		3111 W LAWRENCE		SPILLS
CHICAGO	S111904688		4825 LAWRENCE		SPILLS
CHICAGO	S111910860		LAWRENCE & AUSTIN		SPILLS
CHICAGO	S111923119		2800 W LAWRENCE		SPILLS
CHICAGO	S111904632		3139 W LAWRENCE		SPILLS
CHICAGO	S111920945		2754 W LAWRENCE		SPILLS
CHICAGO	S111909157		2960 W LAWRENCE		SPILLS

City	EDR ID	Site Name	Site Address	Zip	Database(s)
CHICAGO	S111895981		2306 W LAWRENCE		SPILLS
CHICAGO	8713139	LAYSTORM MFG CO.	LAYSTORM MFG CO.		ERNS
CHICAGO	S111885584		2828 S LCK		SPILLS
CHICAGO	S111885632		3417 S LEAVITT		SPILLS
CHICAGO	S111885509		2550 S LEAVITT		SPILLS
CHICAGO	S111904756		337 S LEAVITT		SPILLS
CHICAGO	S111888901		2555 S LEAVITT		SPILLS
CHICAGO	S111883374		457 N LEAVITT		SPILLS
CHICAGO	S111884825		212 S LEAVITT		SPILLS
CHICAGO	S111910205		2641 S LEAVITT AVE		SPILLS
CHICAGO	S111914370		600 N LEAVITTE ST		SPILLS
CHICAGO	S111896636		1934 N LECLAIR AVE		SPILLS
CHICAGO	90157722	18340 S. LECLAIRE "BACKYARD"	18340 S. LECLAIRE "BACKYARD"		ERNS
CHICAGO	2005624364	LECLAIRE AVE	LECLAIRE AVE		ERNS
CHICAGO	S111895533		3235 NORTH LECLAIRE		SPILLS
CHICAGO	S111878648		3949 N LECLARE		SPILLS
CHICAGO	S111927268		5318 W LELAND		SPILLS
CHICAGO	S111889180		1501 W LELAND ST		SPILLS
CHICAGO	S111908108		3708 LELAND		SPILLS
CHICAGO	2000670910	LEMONT AND CHICAGO	LEMONT AND CHICAGO		ERNS
CHICAGO	S111888754		4935 W LEMOYNE		SPILLS
CHICAGO	S111895485		5834 LEONARD AVE		SPILLS
CHICAGO	8713060	LESTER (LAST NAME UNK)	LESTER (LAST NAME UNK)		ERNS
CHICAGO	S111901189		10 N LEVITT		SPILLS
CHICAGO	S111920373		2730 S LEVITT		SPILLS
CHICAGO	S111909052		2650 LEXINGTON ST		SPILLS
CHICAGO	S111913266		4500 W LEXINGTON		SPILLS
CHICAGO	S111880165		4700 W LEXINGTON		SPILLS
CHICAGO	S111884835		5301 W LEXINGTON		SPILLS
CHICAGO	S111881008		717 W LIBERTY		SPILLS
CHICAGO	S111888144		2000 LINCOLN AVE		SPILLS
CHICAGO	S111899632		6211 N LINCOLN		SPILLS
CHICAGO	S111902147		4257 N LINCOLN		SPILLS
CHICAGO	S111898934		LINCOLN OASIS & I 80		SPILLS
CHICAGO	S111905546		3740 N LINCOLN		SPILLS
CHICAGO	S111914223		5785 LINCOLN AVE		SPILLS
CHICAGO	S111907642		3144 N LINCOLN		SPILLS
CHICAGO	S111893610		5943 N LINCOLN		SPILLS
CHICAGO	S111897073		5601 N LINCOLN ST		SPILLS
CHICAGO	S111893236		6101 LINCOLN AVE		SPILLS
CHICAGO	S111897679		NW LINE BETWEEN HARVARD IL		SPILLS
CHICAGO	S111876459		1500 LINN WHITE DR		SPILLS
CHICAGO	S111907433		2300 LISTER AVE		SPILLS
CHICAGO	S111884196		2227 N LISTER		SPILLS
CHICAGO	S111881385		LITTLE CALUMET RIV		SPILLS
CHICAGO	S111883817		LOADING DOCK OHARA AIRPORT		SPILLS
CHICAGO	98457733	LOCOMOTIVE (CR6400) FUEL TANK/ DERAILMENT OF 2 LOCOMOTIVES O	LOCOMOTIVE (CR6400) FUEL TANK/ DERAILMENT OF 2 LOCOMOTIVES O		ERNS

City	EDR ID	Site Name	Site Address	Zip	Database(s)
CHICAGO	S111922884		1600 S LOMBARD		SPILLS
CHICAGO	S111898597		2000 N LONG		SPILLS
CHICAGO	S111884549		1434 N LONG ST		SPILLS
CHICAGO	S111896323		6429 S LONG		SPILLS
CHICAGO	S111907085		1833 N LONG ST		SPILLS
CHICAGO	91233431	7601 S LONGDALE	7601 S LONGDALE		ERNS
CHICAGO	S110613526		LOOMIS SLIP		SPILLS
CHICAGO	S108891646		11900 LOOMIS		LUST, SPILLS
CHICAGO	S111890919		1911 S LOOMIS		SPILLS
CHICAGO	S111927324		LOOMIS SLIP NEAR 5TH POWER STA		SPILLS
CHICAGO	S111892919		2500 S LOOMIS		SPILLS
CHICAGO	S111915597		6869 S LOOMIS		SPILLS
CHICAGO	S111885427		4163 S LOWE		SPILLS
CHICAGO	S111882122		5925 S LOWE		SPILLS
CHICAGO	S111925728		5959 S LOWE		SPILLS
CHICAGO	S111880153		7430 LOWE ST		SPILLS
CHICAGO	S111908065		3501 S LOWE ST		SPILLS
CHICAGO	S111919464		3843 S LOWELL		SPILLS
CHICAGO	S111880728		LUFTHANSA CARGO TERMINAL & OHARE		SPILLS
CHICAGO	S111885015		LUMBER ST		SPILLS
CHICAGO	S111887825		2255 S LUMBER		SPILLS
CHICAGO	S111888436		1600 LUMBER ST		SPILLS
CHICAGO	S111899983		1600 S LUMBER		SPILLS
CHICAGO	S111901497		1400 S LUMBER		SPILLS
CHICAGO	S111895780		1600 S LUMBER		SPILLS
CHICAGO	S111888860		1600 S LUMBER		SPILLS
CHICAGO	S111881103		1500 S LUMBER		SPILLS
CHICAGO	S111878067		2147 S LUMBER		SPILLS
CHICAGO	S111892948		1600 LUMBER ST		SPILLS
CHICAGO	S111926465		1600 S LUMBER		SPILLS
CHICAGO	S111909168		4545 W LYNDALE		SPILLS
CHICAGO	S111898016		4545 W LYNDALE		SPILLS
CHICAGO	S111911869		LYNX CARGO RAMP		SPILLS
CHICAGO	S111906155		8836 S MACKINAW		SPILLS
CHICAGO	S108046393		500 W MADISON MM 6 GENEVA SUB		SPILLS
CHICAGO	2010963447	504 W MADISON	504 W MADISON		ERNS
CHICAGO	S111888053		1800 W MADISON		SPILLS
CHICAGO	S111887272		5727 W MADISON		SPILLS
CHICAGO	S111886438		29 E MADISON		SPILLS
CHICAGO	S111909475		2316 W MADISON AVE		SPILLS
CHICAGO	S111909290		2316 W MADISON AVE		SPILLS
CHICAGO	S111909289		2316 W MADISON AVE		SPILLS
CHICAGO	S111902145		1200 W MADISON AVE		SPILLS
CHICAGO	S111912956		5727 W MADISON		SPILLS
CHICAGO	S111912957		5727 W MADISON		SPILLS
CHICAGO	S111922361		500 W MADISON		SPILLS
CHICAGO	S111896484		1500 W MADISON		SPILLS

City	EDR ID	Site Name	Site Address	Zip	Database(s)
CHICAGO	S111918760		901 MADISON		SPILLS
CHICAGO	S111891539		4700 W MADISON		SPILLS
CHICAGO	S111927167		4111 W MADISON		SPILLS
CHICAGO	S111908496		4940 W MADISON AVE		SPILLS
CHICAGO	S111891430		1633 W MADISON		SPILLS
CHICAGO	S111904969		2324 W MADISON		SPILLS
CHICAGO	S111890783		5118 W MADISON AVE		SPILLS
CHICAGO	S111893604		1633 W MADISON		SPILLS
CHICAGO	S111914735		3801 W MADISON AVE		SPILLS
CHICAGO	S111890392		2320 W MADISON		SPILLS
CHICAGO	S111927432		MAIN LINE CD 5097 & RAIL		SPILLS
CHICAGO	S111892931		14 N MAIN		SPILLS
CHICAGO	S111926463		2 MAIN TRAK		SPILLS
CHICAGO	91203326	MAIN RAIL YARD	MAIN RAIL YARD		ERNS
CHICAGO	S111885453		4900 S MAJOR		SPILLS
CHICAGO	S111883026		4900 S MAJOR		SPILLS
CHICAGO	S111913627		6126 S MANARD		SPILLS
CHICAGO	S111904609		4400 N MANGO		SPILLS
CHICAGO	S111920461		E MANHEIM PROVISO YARD		SPILLS
CHICAGO	S110363845		MANNHEIM RD & IRVING PARK RD		SPILLS
CHICAGO	S111926036		MANNHEIM RD AND IRVING PARK RD		SPILLS
CHICAGO	S111887888		13915 MAPLE ST		SPILLS
CHICAGO	S111891974		3250 MAPLE AVE		SPILLS
CHICAGO	S111907793		7356 S MAPLE		SPILLS
CHICAGO	S111903460		3901 W MAPLE AVE		SPILLS
CHICAGO	S111901990		3715 S MAPLEWOOD ST		SPILLS
CHICAGO	S111894472		1541 N MAPLEWOOD		SPILLS
CHICAGO	S111901610		3715 S MAPLEWOOD		SPILLS
CHICAGO	S111893945		5527 N MAPLEWOOD		SPILLS
CHICAGO	S111898086		1800 N MARCEY		SPILLS
CHICAGO	S111920778		4215 S MARFHIELD AVE		SPILLS
CHICAGO	98449599	37FT PC MARGARET MARY BURNHAM HABR SLIP Q-49	37FT PC MARGARET MARY BURNHAM HABR SLIP Q-49		ERNS
CHICAGO	94364363	MARINE OIL TERMINAL CICERO AVE	MARINE OIL TERMINAL CICERO AVE		ERNS
CHICAGO	S111893190		8400 S MARLAND AVE		SPILLS
CHICAGO	S111888440		403 E MARQUETTE		SPILLS
CHICAGO	S111899130		2010 W MARQUETTE		SPILLS
CHICAGO	S111898346		2010 W MARQUETTE		SPILLS
CHICAGO	S111914996		1600 W MARQUETTE AVE		SPILLS
CHICAGO	S111881909		MARSHALL BLVD		SPILLS
CHICAGO	2010928212	111 MARSHFIELD	111 MARSHFIELD		ERNS
CHICAGO	S111895513		2700 N MARSHFIELD		SPILLS
CHICAGO	S111906532		3342 N MARSHFIELD ST		SPILLS
CHICAGO	S108045920		2524 S MARTIN LUTHER KING DR		SPILLS
CHICAGO	876689	9500 MARTIN LUTHER KING DR SHELL GAS STATION	9500 MARTIN LUTHER KING DR SHELL GAS STATION		ERNS
CHICAGO	S110363727		4415 S MARTIN LUTHER KING DR		SPILLS

City	EDR ID	Site Name	Site Address	Zip	Database(s)
CHICAGO	S111886424		2400 S MARTIN LUTHER KING JR DR		SPILLS
CHICAGO	S111885931		5514 S MARTIN LUTHER KING		SPILLS
CHICAGO	S111888099		3357 S MARTIN LUTHER KING DR		SPILLS
CHICAGO	S111905100		2211 S MARTIN LUTHER KING JR BLVD		SPILLS
CHICAGO	S111905953		6341 S MARTIN LUTHER KING JR DR		SPILLS
CHICAGO	S111895483		3731 MARTIN SERVICE STA W		SPILLS
CHICAGO	S111899823		2211 S MARTIN LUTHER KING DR		SPILLS
CHICAGO	S111888781		9901 MARTIN LUTHER KING DR		SPILLS
CHICAGO	S111880660		2501 S MARTIN LUTHER KING DR		SPILLS
CHICAGO	S111903812		2211 S MARTIN LUTHER KING DR		SPILLS
CHICAGO	S111903811		2211 S MARTIN LUTHER KING DR		SPILLS
CHICAGO	S111892058		9500 S MARTIN LUTHER KING		SPILLS
CHICAGO	2000544679	MARTIN LUTHER KING DRIVE	MARTIN LUTHER KING DRIVE	0	ERNS
CHICAGO	S111889565		8018 MARYLAND		SPILLS
CHICAGO	S111883527		4350 N MASON ST		SPILLS
CHICAGO	S111886220		5437 S MASSASOIT		SPILLS
CHICAGO	96484236	MATERIAL WAS IN CONCRETE CONTAINMENT / ABSORBENT MATERIAL AP	MATERIAL WAS IN CONCRETE CONTAINMENT / ABSORBENT MATERIAL AP		ERNS
CHICAGO	S111901191		6901 S MAY		SPILLS
CHICAGO	S111893109		14 N MAY		SPILLS
CHICAGO	S111907831		8150 S MAY		SPILLS
CHICAGO	S111888380		405 MCCLUD CT		SPILLS
CHICAGO	S111880965		3906 W MCLEAN		SPILLS
CHICAGO	S111923993		2245 N MCVICKER		SPILLS
CHICAGO	S111906637		5214 S MCVICKERS		SPILLS
CHICAGO	S111895290		1727 MEDILL LN		SPILLS
CHICAGO	S111876278		1147 MEDILL		SPILLS
CHICAGO	S111914927		2635 W MEDILL		SPILLS
CHICAGO	S111897668		1727 W MEIDILL		SPILLS
CHICAGO	93323553	3234,3236,3240,5606 WEST MELROSE	3234,3236,3240,5606 WEST MELROSE		ERNS
CHICAGO	8749	MERCHANT MART AT WELLS AND NEW ORLEANS, 15TH FLOOR, WEST WIN	MERCHANT MART AT WELLS AND NEW ORLEANS, 15TH FLOOR, WEST WIN		ERNS
CHICAGO	93352422	4700 SOUTH MERIMAC RAIL YARD	4700 SOUTH MERIMAC RAIL YARD		ERNS
CHICAGO	S111889719		4700 S MERIMAC AVE		SPILLS
CHICAGO	2004715154	METRA 45	METRA 45		ERNS
CHICAGO	2004721184	METRO NORTH LINE ON MILWAUKEE DISTRICT	METRO NORTH LINE ON MILWAUKEE DISTRICT		ERNS
CHICAGO	2002594346	2230 MICHGAN AVE	2230 MICHGAN AVE	0	ERNS
CHICAGO	94400021	MICHIGAN AND EAST WACKER	MICHIGAN AND EAST WACKER		ERNS
CHICAGO	S110613624		1508 MICHIGAN AVE		SPILLS
CHICAGO	S111887271		3103 S MICHIGAN		SPILLS
CHICAGO	S111891930		1533 S MICHIGAN		SPILLS
CHICAGO	S111896187		7101 S MICHIGAN		SPILLS
CHICAGO	S111892227		10007 S MICHIGAN		SPILLS
CHICAGO	S111920371		2337 S MICHIGAN		SPILLS
CHICAGO	S111880659		3900 S MICHIGAN		SPILLS
CHICAGO	S111920742		1400 S MICHIGAN		SPILLS
CHICAGO	S111881504		11555 S MICHIGAN		SPILLS

City	EDR ID	Site Name	Site Address	Zip	Database(s)
CHICAGO	99631717	MICKE'S DRIVE INN 7829 SOUTHWESTERN AVE	MICKE'S DRIVE INN 7829 SOUTHWESTERN AVE		ERNS
CHICAGO	S108047305		MIDWAY AIRPORT B TERMINAL GATE		SPILLS
CHICAGO	S111349468		MIDWAY AIRPORT		SPILLS
CHICAGO	S111887306		MIDWAY AIRPORT		SPILLS
CHICAGO	S111885496		MIDWAY AIRPORT		SPILLS
CHICAGO	S111911940		MIDWAY AIRPORT SIGNATURE W		SPILLS
CHICAGO	S111911939		MIDWAY AIRPORT GATE B3		SPILLS
CHICAGO	S111889593		MIDWAY AP CONCOURSE C		SPILLS
CHICAGO	S111922749		MIDWAY AIRPORT TERMINAL GATE A		SPILLS
CHICAGO	S111902413		MIDWAY AIRPORT		SPILLS
CHICAGO	S111892344		MIDWAY AIRPORT		SPILLS
CHICAGO	S111927889		MIDWAY AIRPORT GATE B12		SPILLS
CHICAGO	S111927765		MIDWAY AIRPORT 8B9		SPILLS
CHICAGO	S111927661		MIDWAY AIRPORT		SPILLS
CHICAGO	S111912794		MIDWAY AP		SPILLS
CHICAGO	S111885148		MIDWAYAIRPORT 58TH & CICERO		SPILLS
CHICAGO	92254689	MILE MARKER 318	MILE MARKER 318		ERNS
CHICAGO	93333205	MILE 318.8 CHICAGO SANITARY CANAL	MILE 318.8 CHICAGO SANITARY CANAL		ERNS
CHICAGO	96516421	MILE 317.4 RIGHT BANK	MILE 317.4 RIGHT BANK		ERNS
CHICAGO	2002618930	MILE MARKER 317.1	MILE MARKER 317.1	0	ERNS
CHICAGO	93302748	MILE MARKER 277.5	MILE MARKER 277.5		ERNS
CHICAGO	2000523929	MILE 329 LITTLE CALUMAT RIVER	MILE 329 LITTLE CALUMAT RIVER	0	ERNS
CHICAGO	2002590669	MILE POST C11	MILE POST C11	0	ERNS
CHICAGO	99640528	MILE 297.5 ON ILLINOIS RIVER	MILE 297.5 ON ILLINOIS RIVER		ERNS
CHICAGO	99650005	MILE MARKER 306 ON CHICAGO SHIP CANAL	MILE MARKER 306 ON CHICAGO SHIP CANAL		ERNS
CHICAGO	2006791836	MILE 330	MILE 330		ERNS
CHICAGO	2009904976	MILE POST C10.5	MILE POST C10.5		ERNS
CHICAGO	2009908640	MILE MARKER 299.90	MILE MARKER 299.90		ERNS
CHICAGO	2008904976	MILE POST C10.5	MILE POST C10.5		ERNS
CHICAGO	2008876999	MILE CD 518	MILE CD 518		ERNS
CHICAGO	2007315926	MILE POST: CD 517	MILE POST: CD 517		ERNS
CHICAGO	2008908640	MILE MARKER 299.90	MILE MARKER 299.90		ERNS
CHICAGO	2008874437	MILE POST 09514	MILE POST 09514		ERNS
CHICAGO	2008893703	MILE POST 1.0	MILE POST 1.0		ERNS
CHICAGO	S111888448		1 MILE E OF 4 MILE CRIB LAKE		SPILLS
CHICAGO	2001566873	MILE POST 00518	MILE POST 00518	0	ERNS
CHICAGO	2000540433	MILE 317.5 OF THE	MILE 317.5 OF THE	0	ERNS
CHICAGO	2000547095	MILE POST 510	MILE POST 510	0	ERNS
CHICAGO	96477228	MILEPOST B510	MILEPOST B510		ERNS
CHICAGO	2009915231	MILEPOST 8.4	MILEPOST 8.4		ERNS
CHICAGO	2009925953	MILEPOST 12.7	MILEPOST 12.7		ERNS
CHICAGO	2008915231	MILEPOST 8.4	MILEPOST 8.4		ERNS
CHICAGO	2010931620	MILEPOST C10.8 LANDERS YARD INTERMODAL	MILEPOST C108		ERNS
CHICAGO	2010928741	MILEPOST B510	MILEPOST B510		ERNS
CHICAGO	2007321733	MILEPOST 3.7	MILEPOST 3.7		ERNS
CHICAGO	2010942057	MILEPOST CD517	MILEPOST CD517		ERNS
CHICAGO	2010937997	MILEPOST JJJ36	MILEPOST JJJ36		ERNS

City	EDR ID	Site Name	Site Address	Zip	Database(s)
CHICAGO	2010938289	MILEPOST: CD513	MILEPOST CD513		ERNS
CHICAGO	2012106766		MILEPOST CD513		ERNS
CHICAGO	2012103708		MILEPOST UW2		ERNS
CHICAGO	2012101576		MILEPOST CD5097		ERNS
CHICAGO	2012101577		MILEPOST CD7097		ERNS
CHICAGO	98433484	MILEPOST:10.8	MILEPOST:10.8		ERNS
CHICAGO	98441240	MILEPOST:18.0 CANAL STREET YARD	MILEPOST:18.0 CANAL STREET YARD		ERNS
CHICAGO	97410621	MILEPOST:B510.5	MILEPOST:B510.5		ERNS
CHICAGO	97407442	MILEPOST:C-10.8	MILEPOST:C-10.8		ERNS
CHICAGO	S111926883		MILEPOSTS TO D 29		SPILLS
CHICAGO	S109167339		MILES E OF JOLIET		SPILLS
CHICAGO	S111902788		2 MILES S OF		SPILLS
CHICAGO	S111904758		5225 S MILLARD		SPILLS
CHICAGO	S111905770		5600 S MILLARD		SPILLS
CHICAGO	S111349448		MILWAUKEE BETWEEN CANAL		SPILLS
CHICAGO	S111349496		5475 N MILWAUKEE		SPILLS
CHICAGO	S111889683		5514 MILWAUKEE AVE		SPILLS
CHICAGO	S111882729		1820 N MILWAUKEE		SPILLS
CHICAGO	S111925434		1801 N MILWAUKEE		SPILLS
CHICAGO	S111905270		1874 N MILWAUKEE		SPILLS
CHICAGO	S111894177		3845 N MILWAUKEE		SPILLS
CHICAGO	S111902941		4625 N MILWAUKEE		SPILLS
CHICAGO	S111919991		1424 N MILWAUKEE		SPILLS
CHICAGO	S111896814		2037 N MILWAUKEE		SPILLS
CHICAGO	S108045622		1701 N MILWAUKIE		SPILLS
CHICAGO	2007313834	MM09514	MM09514		ERNS
CHICAGO	8714111	MOBIL SERVICE STATION 6700 S. JEFFREY ST	MOBIL SERVICE STATION 6700 S. JEFFREY ST		ERNS
CHICAGO	S111900885		9901 S MOBILE ST		SPILLS
CHICAGO	S111898543		1606 N MOBILE		SPILLS
CHICAGO	S111902610		5625 S MOBILE		SPILLS
CHICAGO	2010962542	2457 WEST MOFFIT	2457 W MOFFIT		ERNS
CHICAGO	S111899935		8650 S MOGAN		SPILLS
CHICAGO	S111887980		4920 S MONITOR		SPILLS
CHICAGO	S111895493		1152 N MONITOR ST		SPILLS
CHICAGO	91227365	MONROE STREET HARBOR	MONROE STREET HARBOR		ERNS
CHICAGO	97406258	MONROE STREET OUTER HARBOR	MONROE STREET OUTER HARBOR		ERNS
CHICAGO	2011993183		MONROE ST		ERNS
CHICAGO	S111903036		400 E MONROE		SPILLS
CHICAGO	S111891600		5222 W MONROE		SPILLS
CHICAGO	S111909035		1065 W MONROE		SPILLS
CHICAGO	S111896884		2608 W MONROE AVE		SPILLS
CHICAGO	S111893740		711 W MONROE		SPILLS
CHICAGO	S111881214		MONROE HARBOR LAKE		SPILLS
CHICAGO	S111914622		2347 W MONROE		SPILLS
CHICAGO	S111892151		1040 W MONROE		SPILLS
CHICAGO	S111901930		2419 W MONROE		SPILLS
CHICAGO	S111911366		400 E MONROE		SPILLS

City	EDR ID	Site Name	Site Address	Zip	Database(s)
CHICAGO	S111919202		1512 W MONTANA		SPILLS
CHICAGO	S111891428		5045 W MONTANA		SPILLS
CHICAGO	S111902911		1830 W MONTEREY		SPILLS
CHICAGO	S111900669		1830 W MONTERY AVENUE CHICAGO PD 22ND STA		SPILLS
CHICAGO	S111900633		1830 W MONTERY		SPILLS
CHICAGO	S111918752		3041 N MONTICELLO		SPILLS
CHICAGO	S111890417		5030 N MONTICELLO		SPILLS
CHICAGO	S111914849		3601 W MONTORESE		SPILLS
CHICAGO	2005615909	MONTROS HARBOR	MONTROS HARBOR		ERNS
CHICAGO	91236314	MONTROSE HARBOR	MONTROSE HARBOR		ERNS
CHICAGO	94391125	MONTROSE HARBOR LAKE MICHIGAN	MONTROSE HARBOR LAKE MICHIGAN		ERNS
CHICAGO	94391456	MONTROSE AVE MONTROSE HARBOR	MONTROSE AVE MONTROSE HARBOR		ERNS
CHICAGO	2003647189	MONTROSE HARBOR	MONTROSE HARBOR		ERNS
CHICAGO	8710205	2800 W. MONTROSE GAS STATION FOR SALE	2800 W. MONTROSE GAS STATION FOR SALE		ERNS
CHICAGO	90169605	MONTROSE AT THE MOUTH OF THE HARBOR	MONTROSE AT THE MOUTH OF THE HARBOR		ERNS
CHICAGO	99642573	MONTROSE DRIVE	MONTROSE DRIVE		ERNS
CHICAGO	S110824860		MONTROSE WB		SPILLS
CHICAGO	S111910756		3601 W MONTROSE		SPILLS
CHICAGO	S111899977		2537 W MONTROSE		SPILLS
CHICAGO	S111926718		MONTROSE ALONT THE KENNEDY EDE JCT		SPILLS
CHICAGO	S111927396		4269 W MONTROSE		SPILLS
CHICAGO	S111908703		4455 W MONTROSE		SPILLS
CHICAGO	S111898219		5520 W MONTROSE		SPILLS
CHICAGO	S111889598		7330 W MONTROSE		SPILLS
CHICAGO	S111910904		810 W MONTROSE		SPILLS
CHICAGO	S111903636		3359 W MONTROSE		SPILLS
CHICAGO	S111889887		2742 W MONTROSE		SPILLS
CHICAGO	S111919870		2450 W MONTROSE		SPILLS
CHICAGO	S111880799		6350 MONTROSE		SPILLS
CHICAGO	S111904951		2424 MONTROSE AVE		SPILLS
CHICAGO	S111879923		2000 W MONTROSE		SPILLS
CHICAGO	S111883556		6001 W MONTROSE		SPILLS
CHICAGO	S111903805		3448 W MONTROSE		SPILLS
CHICAGO	S111897845		2955 W MONTROSE		SPILLS
CHICAGO	2008888071	MONTROSS STATION	MONTROSS STATION		ERNS
CHICAGO	S111885745		1548 S MORGAN		SPILLS
CHICAGO	S111886103		MORGAN & JACKSON		SPILLS
CHICAGO	S111886089		4000 S MORGAN		SPILLS
CHICAGO	S111887146		7900 S MORGAN		SPILLS
CHICAGO	S111887805		3800 S MORGAN		SPILLS
CHICAGO	S111886969		1601 S MORGAN		SPILLS
CHICAGO	S111892869		4309 S MORGAN		SPILLS
CHICAGO	S111890271		4837 S MORGAN		SPILLS
CHICAGO	S111909900		1451 MORGAN AVE		SPILLS
CHICAGO	S111892427		3800 S MORGAN		SPILLS
CHICAGO	S111878898		8051 S MORGAN		SPILLS
CHICAGO	S111898084		318 S MORGAN		SPILLS

City	EDR ID	Site Name	Site Address	Zip	Database(s)
CHICAGO	S111900688		1140 S MORGAN		SPILLS
CHICAGO	S111890751		3800 S MORGAN		SPILLS
CHICAGO	S111890739		3800 S MORGAN RD		SPILLS
CHICAGO	S111904125		4848 S MORGAN		SPILLS
CHICAGO	S111915382		8900 S MORGAN		SPILLS
CHICAGO	S111900133		MOUNT GREENWOOD PARK & 3721ST W 111TH ST		SPILLS
CHICAGO	S111908511		5115 N MOUNT CLAIR		SPILLS
CHICAGO	S111908889		MOUNT PROSPECT RD		SPILLS
CHICAGO	S111912846		MOUNT PROSPECT & TOUGHY OHARE AIRPORT		SPILLS
CHICAGO	93302749	MOUTH OF CHICAGO RIVER AT LOCK	MOUTH OF CHICAGO RIVER AT LOCK		ERNS
CHICAGO	89113350	MOUTH OF BURNHAM HARBOR AT APPROX 2300 S LAKESHORE	MOUTH OF BURNHAM HARBOR AT APPROX 2300 S LAKESHORE		ERNS
CHICAGO	S111899847		4043 N MOZART		SPILLS
CHICAGO	97410255	MPB510	MPB510		ERNS
CHICAGO	2007325433	MULTI UNIT BUILDING	MULTI UNIT BUILDING		ERNS
CHICAGO	S111924180		10459 S MUSKEGAN AVE		SPILLS
CHICAGO	S109167338		4868 4870 N CLARK ST		SPILLS
CHICAGO	S108669664		N		SPILLS
CHICAGO	S111912510		6015 23 N FAIRFIELD		SPILLS
CHICAGO	2002594261	N/A	N/A	0	ERNS
CHICAGO	2010956232	NAGLE ST	NAGLE ST		ERNS
CHICAGO	S111889590		5201 N NAGLE		SPILLS
CHICAGO	S111879468		5759 N NAGLE		SPILLS
CHICAGO	2000543395	NAGLE AVE.	NAGLE AVE.	0	ERNS
CHICAGO	S111927245		7400 S NARAAGAUSETT		SPILLS
CHICAGO	2011992898		7400 S NARAGAUSATTE		ERNS
CHICAGO	2009894288	NARRAGANSEET AVE	NARRAGANSEET AVE		ERNS
CHICAGO	2008894288	NARRAGANSEET AVE	NARRAGANSEET AVE		ERNS
CHICAGO	S111894469		3600 NARRAGANSETT		SPILLS
CHICAGO	S111890464		3134 N NARRAGANSETT		SPILLS
CHICAGO	S111901949		1701 N NARRAGANSETT		SPILLS
CHICAGO	S111902100		5330 S NASHVILLE		SPILLS
CHICAGO	S111902121		2323 N NATCHEZ AVE		SPILLS
CHICAGO	S111891852		2248 N NATCHEZ AVE		SPILLS
CHICAGO	S111911839		2101 N NATCHEZ		SPILLS
CHICAGO	S111890051		2248 N NATCHEZ AVE		SPILLS
CHICAGO	2010931300	1943 NORTH NATOMA AVE.	1943 N NATOMA AVE		ERNS
CHICAGO	93320083	NAVY PIER	NAVY PIER		ERNS
CHICAGO	94375184	NAVY PIER SOUTHSIDE OF PIER	NAVY PIER SOUTHSIDE OF PIER		ERNS
CHICAGO	90186681	NAVY PIER SOUTH SIDE	NAVY PIER SOUTH SIDE		ERNS
CHICAGO	90157711	NAVY PIER	NAVY PIER		ERNS
CHICAGO	8864001	NAVY PIER	NAVY PIER		ERNS
CHICAGO	2000529972	NAVY PIER IN CHICAGO	NAVY PIER IN CHICAGO	0	ERNS
CHICAGO	2007327046	NAVY PIER	NAVY PIER		ERNS
CHICAGO	S111885022		NAVY PIER		SPILLS
CHICAGO	S111880711		NAVY PIER		SPILLS
CHICAGO	S108480186		NAVY PIER		SPILLS

City	EDR ID	Site Name	Site Address	Zip	Database(s)
CHICAGO	S111896931		NB		SPILLS
CHICAGO	2003702300	NEAR 48TH ST	NEAR 48TH ST		ERNS
CHICAGO	2000549597	NEAR CANAL AND LAKE STREET	NEAR CANAL AND LAKE STREET	0	ERNS
CHICAGO	2000547713	NEAR EXIT 115 STREET	NEAR EXIT 115 STREET	0	ERNS
CHICAGO	99648314	NEAR AIRPORT WEST OF HIGGINS RD ON THUEY RD	NEAR AIRPORT WEST OF HIGGINS RD ON THUEY RD		ERNS
CHICAGO	S111895256		NEAR 25TH & CALIFORNIA		SPILLS
CHICAGO	S111920473		NEAR SAINT EXIT STHY		SPILLS
CHICAGO	S111901926		RD NEAR 103 E		SPILLS
CHICAGO	S111927623		NEAR WEST 79TH ST XING		SPILLS
CHICAGO	2001569847	NEAR ADDISON STATION	NEAR ADDISON STATION	0	ERNS
CHICAGO	2000528773	NEAR WESTERN STREET ON THE BLUE LINE	NEAR WESTERN STREET ON THE BLUE LINE	0	ERNS
CHICAGO	2011964700	NEAREST CROSS STREETS KILBOURN AND KINZIE STREETS	NEAREST CROSS STREETS KILBOURN STS		ERNS
CHICAGO	S108046927		643 NEARPULASKI RD		SPILLS
CHICAGO	S111898366		2952 W NELSON		SPILLS
CHICAGO	S111899829		5838 N NEVA		SPILLS
CHICAGO	94388379	NEW EDITION TO THE UNIVERSITY HOSPITAL	NEW EDITION TO THE UNIVERSITY HOSPITAL		ERNS
CHICAGO	98445339	NEW HOSPITAL SE CORNER OF HURON ST AND ST. CLAIR ST	NEW HOSPITAL SE CORNER OF HURON ST AND ST. CLAIR ST		ERNS
CHICAGO	S111349489		NEW FEDEX CARGO BLDG		SPILLS
CHICAGO	S111892433		2360 N NEWCASTLE		SPILLS
CHICAGO	S111887007		1255 N NOBLE		SPILLS
CHICAGO	S111903487		417 N NOBLE		SPILLS
CHICAGO	2010944765	NONE	NONE		ERNS
CHICAGO	2010947372	NONE	NONE		ERNS
CHICAGO	2011990715		NONE		ERNS
CHICAGO	2011981876		NONE		ERNS
CHICAGO	96497189	NORFOLK SOUTHERN YARD 103RD ST AND DOTY AVE	NORFOLK SOUTHERN YARD 103RD ST AND DOTY AVE		ERNS
CHICAGO	94353725	NORFOLK SOUTHERN DIESEL SHOP AT CHICAGO TRAIN YARD	NORFOLK SOUTHERN DIESEL SHOP AT CHICAGO TRAIN YARD		ERNS
CHICAGO	90159432	NORFOLK SOUTHER RAIL YARD	NORFOLK SOUTHER RAIL YARD		ERNS
CHICAGO	2010928863	NORFOLK SOUTHERN MILE POST 521.1	5211 NORFOLK SOUTHERN		ERNS
CHICAGO	90161024	NORFOLK SOUTHERN RAIL YRD	NORFOLK SOUTHERN RAIL YRD		ERNS
CHICAGO	2004714035	12931 SOUTH NORMA	12931 SOUTH NORMA		ERNS
CHICAGO	S111909056		7851 NORMAL ST		SPILLS
CHICAGO	S111909405		3839 NORMAL AVE		SPILLS
CHICAGO	S111876178		5100 S NORMAL		SPILLS
CHICAGO	S111926532		5834 S NORMAL		SPILLS
CHICAGO	S111907937		2351 N NORMANDY		SPILLS
CHICAGO	S111900721		11236 NORRENCE AVE		SPILLS
CHICAGO	S111887394		301 E NORTH WATER		SPILLS
CHICAGO	S111881459		1137 N NORTH BR		SPILLS
CHICAGO	S111912229		6600 W NORTH AVE		SPILLS
CHICAGO	S111895554		6810 W NORTH AVE		SPILLS
CHICAGO	S111912083		4500 W NORTH AVE N ALY		SPILLS

City	EDR ID	Site Name	Site Address	Zip	Database(s)
CHICAGO	S111904804		6938 W NORTH AVE		SPILLS
CHICAGO	S111908171		7020 W NORTH AVE		SPILLS
CHICAGO	S111902714		926 N NORTHBRANCH AVE		SPILLS
CHICAGO	S111878812		922 N NORTHBRANCH		SPILLS
CHICAGO	S111877046		1092 N NORTHBRANCH		SPILLS
CHICAGO	S111897490		1150 N NORTHBRANCH		SPILLS
CHICAGO	S111886564		1371 N NORTHBRANCH		SPILLS
CHICAGO	S111884020		1150 N NORTHBRANCH		SPILLS
CHICAGO	S111907246		6300 W NORTHWEST HWY		SPILLS
CHICAGO	S109327519		6750 NORTHWESTERN AVE		SPILLS
CHICAGO	S109327393		1656 NORTHWESTERN AVE		SPILLS
CHICAGO	S111218390	SHELL OIL PRODUCTS US	45 NORTHWESTERN		LUST
CHICAGO	S111923504		1800 NORTHWESTERN AVE		SPILLS
CHICAGO	S111898119		333 NORTHWESTERN AVE		SPILLS
CHICAGO	S111920556		1600 NORTHWESTERN		SPILLS
CHICAGO	S111899062		49 NORTHWESTERN AVE		SPILLS
CHICAGO	S111894106		6600 NORTHWESTERN AVE		SPILLS
CHICAGO	S111913975		1651 NORTHWESTERN AVE		SPILLS
CHICAGO	S111900331		6652 NORTHWESTERN AVE		SPILLS
CHICAGO	S111918193		45 NOTRHWESTERN		SPILLS
CHICAGO	97408922	NSRR LANDERS YARD 2543 WEST COLOMBUS DRIV	NSRR LANDERS YARD 2543 WEST COLOMBUS DRIVE		ERNS
CHICAGO	2004715516	O'HARA AIRPORT	O'HARA AIRPORT		ERNS
CHICAGO	93311285	O'HARE AIRPORT SOUTH POL	O'HARE AIRPORT SOUTH POL		ERNS
CHICAGO	91238794	O'HARE INTL AIRPORT POB 66144	O'HARE INTL AIRPORT POB 66144		ERNS
CHICAGO	92266249	O'HARE AFB REFUELING APRON	O'HARE AFB REFUELING APRON		ERNS
CHICAGO	91236320	O'HARE AIRPORT->HIGGINS RD + MANNHEIM #4	O'HARE AIRPORT->HIGGINS RD + MANNHEIM #4		ERNS
CHICAGO	2002625470	O'HARE INTERNATIONAL AIRPORT	O'HARE INTERNATIONAL AIRPORT	0	ERNS
CHICAGO	8870782	O'HARE AIRPORT	O'HARE AIRPORT		ERNS
CHICAGO	89101914	O'HARE INTERNATIONAL AIRPORT (312)686-5211, TWA OPERATIONS,	O'HARE INTERNATIONAL AIRPORT (312)686-5211, TWA OPERATIONS,		ERNS
CHICAGO	89106683	O'HARE FIELD	O'HARE FIELD		ERNS
CHICAGO	2009897823	O'HARE TERMAINAL	O'HARE TERMAINAL		ERNS
CHICAGO	2008897823	O'HARE TERMAINAL	O'HARE TERMAINAL		ERNS
CHICAGO	2007316978	O'HARE AIRPORT	O'HARE AIRPORT		ERNS
CHICAGO	90181005	O'HARE INTERNATIONAL AIRPORT CARGO AREA	O'HARE INTERNATIONAL AIRPORT CARGO AREA		ERNS
CHICAGO	8714913	418 W. OAK	418 W. OAK		ERNS
CHICAGO	S111908663		6800 OAK PARK AVE		SPILLS
CHICAGO	S111908972		2211 N OAK PARK AVE		SPILLS
CHICAGO	S111899549		2221 W OAKDALE		SPILLS
CHICAGO	S111875539		1250 W OAKDALE		SPILLS
CHICAGO	S111891087		517 OAKDALE		SPILLS
CHICAGO	S111880915		350 W OAKDALE		SPILLS
CHICAGO	S111884902		4040 S OAKENWALD		SPILLS
CHICAGO	S111894659		518 N OAKLEY ST		SPILLS
CHICAGO	S111890310		4140 S OAKLEY		SPILLS
CHICAGO	S111900380		1337 S OAKLEY		SPILLS
CHICAGO	S111900381		1337 S OAKLEY		SPILLS

City	EDR ID	Site Name	Site Address	Zip	Database(s)
CHICAGO	S111915479		610 S OAKLEY		SPILLS
CHICAGO	S111881098		339 N OAKLEY		SPILLS
CHICAGO	S111910140		2825 N OAKLEY		SPILLS
CHICAGO	S111895977		4343 S OAKLEY BLVD		SPILLS
CHICAGO	S111912663		3900 S OAKWOOD		SPILLS
CHICAGO	91237841	SOUTH OF 115 ST WEST OF GREEN ST	SOUTH OF 115 ST WEST OF GREEN ST		ERNS
CHICAGO	94373036	WEST OF FRANSISCO NORTH OF LUNT IN AN UNNAMED ALLEY	WEST OF FRANSISCO NORTH OF LUNT IN AN UNNAMED ALLEY		ERNS
CHICAGO	93326794	W. OF CLYBOURNE ON WEBSTER AVE	W. OF CLYBOURNE ON WEBSTER AVE		ERNS
CHICAGO	93303038	N OF 54TH ST & EAST OF HERMITHGE RD	N OF 54TH ST & EAST OF HERMITHGE RD		ERNS
CHICAGO	94381906	SOUTH OF THE ARGYLE ST BRIDGE ON THE WEST BANK	SOUTH OF THE ARGYLE ST BRIDGE ON THE WEST BANK		ERNS
CHICAGO	S109550473		S OF 130TH ST		SPILLS
CHICAGO	2008883200	NORTH OF 45TH AVE.	NORTH OF 45TH AVE.		ERNS
CHICAGO	S109327619		N OF 45TH ST & E OF STATE ST		SPILLS
CHICAGO	2007321007	SOUTH OF 31ST STREET	SOUTH OF 31ST STREET		ERNS
CHICAGO	S111886747		N OF 54TH ST E		SPILLS
CHICAGO	S111886996		N OF ALLEY BETWEEN BARRY & FLETCHER STS		SPILLS
CHICAGO	S111889709		N OF 47TH SAINT ON DAN RYAN EXPY		SPILLS
CHICAGO	S111922322		S OF 31ST & E OF KARLOV		SPILLS
CHICAGO	S111896469		W OF SACRAMENTO AVE & N OF BELLMONT AVE		SPILLS
CHICAGO	S111890906		W OF FRANCISCO ST N		SPILLS
CHICAGO	S111884595		E OF ASHLAND AVE		SPILLS
CHICAGO	S111911664		N OF 18TH ON BANK OF CHICAGO RIV W		SPILLS
CHICAGO	S111883295		E OF COTTAGE GROVE AVE		SPILLS
CHICAGO	S111924749		S OF 130TH ST		SPILLS
CHICAGO	S111879544		E OF ALY & LASLIN		SPILLS
CHICAGO	S111911416		S OF 116TH SAINT PROBABLY 5		SPILLS
CHICAGO	90181857	EAST OF CHICAGO LAKE MICHIGAN	EAST OF CHICAGO LAKE MICHIGAN		ERNS
CHICAGO	92289021	OFF OF JARVIS AVE	OFF OF JARVIS AVE		ERNS
CHICAGO	92288359	I-55 OFFRAMP TO SOUTH 35TH ST	I-55 OFFRAMP TO SOUTH 35TH ST		ERNS
CHICAGO	1012172065	3701 W. OGDAN	3701 W. OGDAN		US BROWNFIELDS
CHICAGO	99626470	OGDEN SLIP	OGDEN SLIP		ERNS
CHICAGO	99623878	OGDEN SLIP OFF THE CHICAGO RIVER	OGDEN SLIP OFF THE CHICAGO RIVER		ERNS
CHICAGO	S111922533		3450 W OGDEN		SPILLS
CHICAGO	S111906986		4150 OGDEN AVE		SPILLS
CHICAGO	S111877927		2600 W OGDEN		SPILLS
CHICAGO	S111883865		2424 W OGDEN		SPILLS
CHICAGO	S111882138		2256 OGDEN AVE		SPILLS
CHICAGO	S111913280		3315 W OGDEN		SPILLS
CHICAGO	S111884215		2241 OGDEN AVE		SPILLS
CHICAGO	S111902061		355 OGDEN AVE		SPILLS
CHICAGO	S111906624		3801 OGDEN AVE		SPILLS
CHICAGO	S111927160		167 N OGDEN		SPILLS
CHICAGO	S111905835		3124 W OGDEN		SPILLS
CHICAGO	S111899124		4040 OGDEN AVE		SPILLS
CHICAGO	S111889137		333 OGDEN AVE		SPILLS

City	EDR ID	Site Name	Site Address	Zip	Database(s)
CHICAGO	S111915595		3423 W OGDEN		SPILLS
CHICAGO	S111897839		221 N OGDEN		SPILLS
CHICAGO	91231203	OGDEN SLIP LAKESHORE DRIVE	OGDEN SLIP LAKESHORE DRIVE		ERNS
CHICAGO	2000519176	OGDEN JUNCTION	OGDEN JUNCTION	0	ERNS
CHICAGO	S111906955		3139 W OGDON AVE		SPILLS
CHICAGO	S111880103		7900 S OGELSBY ST		SPILLS
CHICAGO	S111876096		333 N OGEON AVE		SPILLS
CHICAGO	S111927336		OGILVIE TRANSPORTATION CENTER ST & FULTON ST		SPILLS
CHICAGO	S111908219		7900 S OGLESBY		SPILLS
CHICAGO	96516129	OHARA FIELD 10000 WEST OHARA FIELD	OHARA FIELD 10000 WEST OHARA FIELD		ERNS
CHICAGO	S109699842		10000 W OHARA		SPILLS
CHICAGO	2010933730	O'HARA AIRPORT TAXIWAKI, SOUTH OF AIRFIELD	OHARA AIRPORT TAXIWAKI SOUTH O		ERNS
CHICAGO	S111905665		611 OHARA CARGO RD		SPILLS
CHICAGO	S111904070		OHARA AIRPORT TRUCK FILL AREA		SPILLS
CHICAGO	S111875356		OHARA FLD		SPILLS
CHICAGO	S111884344		OHARA FLD		SPILLS
CHICAGO	S111877932		OHARA INTERNATIONAL AP		SPILLS
CHICAGO	S111877911		OHARA INTERNATIONAL CARGO AREA		SPILLS
CHICAGO	S111903650		OHARA INTERNATIONAL AP		SPILLS
CHICAGO	S111889601		10000 OHARA FLD		SPILLS
CHICAGO	S111884552		OHARA AP CARGO AREA GATE		SPILLS
CHICAGO	S111883008		OHARA FLD		SPILLS
CHICAGO	S111876395		OHARA FLD		SPILLS
CHICAGO	S111909004		OHARA AIRPORT		SPILLS
CHICAGO	S111893608		OHARA INTERNATIONAL AP & ARS		SPILLS
CHICAGO	S111925005		10000 W OHARA		SPILLS
CHICAGO	S108045240		10000 OHARE RD		SPILLS
CHICAGO	S108047382		OHARE AP NE RAMP		SPILLS
CHICAGO	2004730063	OHARE AIRPORT	OHARE AIRPORT		ERNS
CHICAGO	S110122279		755 OHARE AIRPORT NORTHWEST AIRLIN		SPILLS
CHICAGO	S110278059		10000 W OHARE DR		SPILLS
CHICAGO	S109550572		OHARE AP AMERICAN AIRLINES FUE CTR		SPILLS
CHICAGO	S109550534		OHARE AP BLDG		SPILLS
CHICAGO	S109550614		OHARE AP		SPILLS
CHICAGO	U001135163	O'HARE NURSARY	10000 W OHARE ST		UST
CHICAGO	S111218688		OHARE FLD		SPILLS
CHICAGO	S111888021		OHARE INT AIRPORT AF		SPILLS
CHICAGO	S111887282		OHARE AIRPORT		SPILLS
CHICAGO	S111885338		OHARE FLD		SPILLS
CHICAGO	S111885043		OHARE FIELD MANHEIM RD		SPILLS
CHICAGO	S111887913		OHARE AIRPORT		SPILLS
CHICAGO	S111886218		OHARE INTERNATIONAL AIRPORT HA		SPILLS
CHICAGO	S111888085		OHARE AIRPORT		SPILLS
CHICAGO	2012102621		OHARE AIRPORT		ERNS
CHICAGO	2011983614		OHARE AIRPORT		ERNS
CHICAGO	S111888666		OHARE AIRPORT		SPILLS
CHICAGO	S111912570		10000 W OHARE OUTSIDE GATE F 10		SPILLS

City	EDR ID	Site Name	Site Address	Zip	Database(s)
CHICAGO	S111913759		OHARE AIRPORT GATE L5		SPILLS
CHICAGO	S111909948		OHARE INTERNATIONAL AIRPORT TE		SPILLS
CHICAGO	S111909889		OHARE INTERNATIONAL AIRPORT BLDG		SPILLS
CHICAGO	S111909884		723 OHARE INTERNATIONAL AIRPORT BLDG		SPILLS
CHICAGO	S111909829		1000 W OHARE AIRPORT		SPILLS
CHICAGO	S111913641		10000 W OHARE ST		SPILLS
CHICAGO	S111903044		OHARE AP & TRUCK FILL AREA		SPILLS
CHICAGO	S111898610		10000 W OHARE		SPILLS
CHICAGO	S111896964		OHARE AIRPORT		SPILLS
CHICAGO	S111895195		OHARE AIRPORT HERTZ RENT A CAR		SPILLS
CHICAGO	S111927473		OHARE AIRPORT CARGO BLDG		SPILLS
CHICAGO	S111910016		OHARE INTERNATIONAL AIRPORT TE		SPILLS
CHICAGO	S111913003		10000 W OHARE AVE		SPILLS
CHICAGO	S111883901		OHARE FLD & CARGO FACILITY		SPILLS
CHICAGO	S111904723		OHARE INTERNATIONAL AP		SPILLS
CHICAGO	S111908006		10000 W OHARE ST		SPILLS
CHICAGO	S111903996		OHARE INTERNATIONAL AIRPORT		SPILLS
CHICAGO	S111891959		OHARE AIRPORT		SPILLS
CHICAGO	S111927456		502 W OHARE		SPILLS
CHICAGO	S111924904		OHARE AIRPORT AMERICAN AIRLINE		SPILLS
CHICAGO	S111912416		10000 W OHARE		SPILLS
CHICAGO	S111924620		OHARE AIRPORT		SPILLS
CHICAGO	S111906062		OHARE INTERNATIONAL AIRPORT		SPILLS
CHICAGO	S111904822		726 OHARE AIRPORT BLDG		SPILLS
CHICAGO	S111891929		OHARE AIRPORT		SPILLS
CHICAGO	S111878442		OHARE AIRPORT		SPILLS
CHICAGO	S111927354		OHARE CARGO AREA RD		SPILLS
CHICAGO	S111909822		OHARE AIRPORT HANGER		SPILLS
CHICAGO	S111924580		OHARE AIRPORT FUEL CTR		SPILLS
CHICAGO	S111896466		OHARE AIRPORT		SPILLS
CHICAGO	S111912191		10000 W OHARE		SPILLS
CHICAGO	S111875892		OHARE AIRPORT		SPILLS
CHICAGO	S111927263		OHARE AIRPORT		SPILLS
CHICAGO	S111910933		OHARE INTERNATIONAL AIRPORT TE		SPILLS
CHICAGO	S111903916		OHARE INTERNATIONAL AP		SPILLS
CHICAGO	S111903881		OHARE AIRPORT TRUCK FILL AREA		SPILLS
CHICAGO	S111913065		10000 W OHARE		SPILLS
CHICAGO	S111913054		OHARE AIRPORT		SPILLS
CHICAGO	S111921804		OHARE AIRPORT BLDG		SPILLS
CHICAGO	S111921784		OHARE FLD		SPILLS
CHICAGO	S111898143		10000 W OHARE		SPILLS
CHICAGO	S111897702		OHARE AIRPORT BY TERMINAL 5		SPILLS
CHICAGO	S111892175		OHARE AIRPORT AMERICAN AIRLINE		SPILLS
CHICAGO	S111927156		606 OHARE FUELING SOUTHWEST CARGO BLDG		SPILLS
CHICAGO	S111910607		OHARE INTERNATIONAL AIRPORT GA		SPILLS
CHICAGO	S111898476		OHARE AIRPORT LAKE		SPILLS
CHICAGO	S111903593		OHARE AIRPORT		SPILLS

City	EDR ID	Site Name	Site Address	Zip	Database(s)
CHICAGO	S111897424		OHARE AIRPORT OIL STA		SPILLS
CHICAGO	S111884075		OHARE AIR FORCE BASE		SPILLS
CHICAGO	S111902315		OHARE INTERNATIONAL AP		SPILLS
CHICAGO	S111894428		OHARE AIRPORT BLDG		SPILLS
CHICAGO	S111920800		OHARE AP FUEL FARM LOADING RAC		SPILLS
CHICAGO	S111907138		OHARE AIRPORT		SPILLS
CHICAGO	S111905441		OHARE AIRPORT		SPILLS
CHICAGO	S111901377		OHARE AP		SPILLS
CHICAGO	S111880592		OHARE INTERNATIONAL AIRPORT		SPILLS
CHICAGO	S111883597		OHARE INTERNATIONAL AIRPORT		SPILLS
CHICAGO	S111877178		OHARE AIRPORT		SPILLS
CHICAGO	S111876015		OHARE INTERNATIONAL AIRPORT		SPILLS
CHICAGO	S111914131		OHARE INTERNATIONAL AIRPORT BLDG		SPILLS
CHICAGO	S111908014		OHARE INTERNATIONAL AIRPORT TE		SPILLS
CHICAGO	S111900292		OHARE AIRPORT		SPILLS
CHICAGO	S111897360		OHARE INTERNATIONAL AIRPORT		SPILLS
CHICAGO	S111895652		OHARE OASIS		SPILLS
CHICAGO	S111912817		OHARE AIRPORT BLDG		SPILLS
CHICAGO	S111911483		OHARE INTERNATIONAL AIRPORT TE & GATE B 17		SPILLS
CHICAGO	S111910127		OHARE AIRPORT EAST OF AMC		SPILLS
CHICAGO	S111908362		OHARE INTERNATIONAL AIRPORT		SPILLS
CHICAGO	S111897495		OHARE AIRPORT		SPILLS
CHICAGO	S111927028		OHARE TERMINAL 5		SPILLS
CHICAGO	S111889203		OHAREAIRPORTHANGAR 5A		SPILLS
CHICAGO	S111898281		43 E OHIO		SPILLS
CHICAGO	S111902091		N OHIO ST		SPILLS
CHICAGO	S111902033		1000 E OHIO		SPILLS
CHICAGO	S111908136		OHIO & GRAND STS		SPILLS
CHICAGO	S111906256		1000 E OHIO		SPILLS
CHICAGO	S111883579		450 E OHIO		SPILLS
CHICAGO	94354816	N. OKETO ST	N. OKETO ST		ERNS
CHICAGO	S111890513		5205 N OKETO		SPILLS
CHICAGO	92269315	OLD STREET WALL INSIDE HARBOR	OLD STREET WALL INSIDE HARBOR		ERNS
CHICAGO	S110613668		OLD HWY 10 ON THE RAMP		SPILLS
CHICAGO	S111926457		OLD 10 - ON THE RAMP		SPILLS
CHICAGO	S111887563		6551 N OLMSTED		SPILLS
CHICAGO	S111890471		6645 N OLPHANT AVE		SPILLS
CHICAGO	S111905547		30 W ONTARIO		SPILLS
CHICAGO	S111883249		30 W ONTARIO		SPILLS
CHICAGO	S111878589		76 W ONTARIO		SPILLS
CHICAGO	S111898153		ORD ALSF OHARE INTERNATIONAL A		SPILLS
CHICAGO	S111884809		ORD ASR 4		SPILLS
CHICAGO	S111909500		863 N ORLEANS		SPILLS
CHICAGO	S111906819		1546 N ORLEANS		SPILLS
CHICAGO	S108046501		5900 S OUTBOUND DAN RYAN EXPY		SPILLS
CHICAGO	S111896029		OUTBOUND RAMP		SPILLS
CHICAGO	S108480188		FT OVER LAKE		SPILLS

City	EDR ID	Site Name	Site Address	Zip	Database(s)
CHICAGO	S111914369		UN PACIFIC RAIL YARD ON CANAL		SPILLS
CHICAGO	S111892291		3348 S PALASKI		SPILLS
CHICAGO	S111910482		4343 S PALASKI RD		SPILLS
CHICAGO	S111914392		4650 N PALASKI RD		SPILLS
CHICAGO	S111901287		3900 W PALMER		SPILLS
CHICAGO	S111881904		3563 PALMER ST		SPILLS
CHICAGO	S111905693		4600 W PALMSTER ST		SPILLS
CHICAGO	2009927055	PARK MANOR	PARK MANOR		ERNS
CHICAGO	2011991335		4111 W PARKER		ERNS
CHICAGO	S111927200		4111 W PARKER		SPILLS
CHICAGO	S111918997		4547 W PARKER		SPILLS
CHICAGO	S111877796		1434 N PARKSIDE		SPILLS
CHICAGO	S111875666		3315 S PARNELL		SPILLS
CHICAGO	91202957	MI PAST 326 N BRANCH CHGO RIVER W KINZIE	MI PAST 326 N BRANCH CHGO RIVER W KINZIE		ERNS
CHICAGO	S111911236		4552 W PATTERSON ST		SPILLS
CHICAGO	S111926461		3000 PATTERSON RD		SPILLS
CHICAGO	8857613	1443 PAULINA	1443 PAULINA		ERNS
CHICAGO	S111883908		421 PAULINA ST		SPILLS
CHICAGO	S111902515		2500 S PAULINA		SPILLS
CHICAGO	S111913115		5214 N PAULINA		SPILLS
CHICAGO	S111923400		2500 S PAULINA		SPILLS
CHICAGO	S111897771		1811 S PAULINA		SPILLS
CHICAGO	S111922987		8727 S PAULINA		SPILLS
CHICAGO	S111879136		1924 PAULINA ST		SPILLS
CHICAGO	S111882431		2651 N PAULINA		SPILLS
CHICAGO	S111901393		4311 N PAULINA		SPILLS
CHICAGO	S111919322		2712 N PAULINA		SPILLS
CHICAGO	S111883670		9606 S PAXTON		SPILLS
CHICAGO	S111885703		25 E PEARSON		SPILLS
CHICAGO	S111888962		41 E PEARSON		SPILLS
CHICAGO	S111883632		2558 W PEDERSON		SPILLS
CHICAGO	S111908651		11500 S PERRY		SPILLS
CHICAGO	94366239	3800 PERSHING RD	3800 PERSHING RD		ERNS
CHICAGO	S111887440		1050 PERSHING RD		SPILLS
CHICAGO	S111886288		2101 W PERSHING		SPILLS
CHICAGO	S111922162		2655 W PERSHING		SPILLS
CHICAGO	S111892487		1000 W PERSHING		SPILLS
CHICAGO	S111893458		1819 PERSHING RD		SPILLS
CHICAGO	S111890488		3800 PERSHING RD		SPILLS
CHICAGO	S111915529		1700 W PERSHING		SPILLS
CHICAGO	S111908076		1700 W PERSHING		SPILLS
CHICAGO	S111907094		1400 W PERSHING		SPILLS
CHICAGO	S111896240		454 E PERSHING		SPILLS
CHICAGO	S111890802		2500 PERTERSON AVE		SPILLS
CHICAGO	S111899334		3553 W PETERSEN AVE		SPILLS
CHICAGO	S111900069		4123 W PETERSEN AVE		SPILLS
CHICAGO	S111924937		2838 W PETERSON		SPILLS

City	EDR ID	Site Name	Site Address	Zip	Database(s)
CHICAGO	S111912549		3400 W PETERSON		SPILLS
CHICAGO	S111892889		2542 N PETERSON AVE		SPILLS
CHICAGO	S111900222		2554 W PETERSON ST		SPILLS
CHICAGO	S111900223		2554 W PETERSON ST		SPILLS
CHICAGO	S111900537		3401 PETERSON AVE		SPILLS
CHICAGO	S111883870		3800 W PETERSON		SPILLS
CHICAGO	S111908745		2501 W PETERSON		SPILLS
CHICAGO	S111892787		2812 W PETERSON		SPILLS
CHICAGO	S111921200		2424 W PETERSON		SPILLS
CHICAGO	S111893754		2935 W PETERSON		SPILLS
CHICAGO	S111878761		4025 W PETERSON		SPILLS
CHICAGO	S111883758		3200 PETERSON		SPILLS
CHICAGO	S111898094		3016 W PETERSON		SPILLS
CHICAGO	S111891657		4343 W PETERSON		SPILLS
CHICAGO	S111892892		2108 N PETTERSON AVE		SPILLS
CHICAGO	S111892891		2107 N PETTERSON		SPILLS
CHICAGO	S111892890		2544 N PETTERSON AVE		SPILLS
CHICAGO	S111892888		2540 N PETTERSON AVE		SPILLS
CHICAGO	S111892887		2538 N PETTERSON AVE		SPILLS
CHICAGO	S111892886		2536 N PETTERSON AVE		SPILLS
CHICAGO	S111892885		2534 N PETTERSON AVE		SPILLS
CHICAGO	S111884261		3401 PETTERSON AVE		SPILLS
CHICAGO	S111909797		5625 W PHILMOORE		SPILLS
CHICAGO	S111890810		PIGGY BACK RAMP		SPILLS
CHICAGO	2000668618	F PINE GROVE AND ADISON	F PINE GROVE AND ADISON		ERNS
CHICAGO	S111911996		5500 W PINE		SPILLS
CHICAGO	S111891349		2756 PINE GRV		SPILLS
CHICAGO	S111905197		3805 N PLAINFIELD		SPILLS
CHICAGO	877438	PLYMOUTH CT & EISENHOWER PARKWAY PLYMOUT CT PSS	PLYMOUTH CT & EISENHOWER PARKWAY PLYMOUTH CT PSS		ERNS
CHICAGO	8867459	PMC SPECIALITY	PMC SPECIALITY		ERNS
CHICAGO	875664	PMC CORPORATION OR SHERWIN WILLIAMS 115TH ST AND CHAMPLAIN A	PMC CORPORATION OR SHERWIN WILLIAMS 115TH ST AND CHAMPLAIN A		ERNS
CHICAGO	S111887302		S POL OHARE AIRPORT		SPILLS
CHICAGO	2000552216	700 NORTH POLASKI	700 NORTH POLASKI	0	ERNS
CHICAGO	2010956157	POLK STATION	POLK STA		ERNS
CHICAGO	S111885212		3450 W POLK		SPILLS
CHICAGO	2012104402		1634 W POLK		ERNS
CHICAGO	S111905690		2661 POLK ST		SPILLS
CHICAGO	S111896528		5048 POLK ST		SPILLS
CHICAGO	S111896201		5048 POLK ST		SPILLS
CHICAGO	S111927496		1634 W POLK		SPILLS
CHICAGO	S108047409		POPLAR & ARCHER AVE		SPILLS
CHICAGO	S111894440		3522 W POTOMAC ST		SPILLS
CHICAGO	S111892090		4055 W POTOMAC		SPILLS
CHICAGO	S111885365		3525 W POTOMIC AVE		SPILLS
CHICAGO	S111349389		5226 POTTAWATOMIE		SPILLS

City	EDR ID	Site Name	Site Address	Zip	Database(s)
CHICAGO	S111885056		4120 S PR		SPILLS
CHICAGO	S111885188		5734 S PR		SPILLS
CHICAGO	S111913448		5910 S PR		SPILLS
CHICAGO	S111880835		1915 S PR		SPILLS
CHICAGO	S111902589		1918 S PR		SPILLS
CHICAGO	S111883214		3748 S PRAIRIE ST		SPILLS
CHICAGO	S111908224		6028 PRAIRIE AVE		SPILLS
CHICAGO	S111882375		58 PRAIRIE ST		SPILLS
CHICAGO	S111911813		1712 W PRATT ST		SPILLS
CHICAGO	S111878257		1622 W PRATT		SPILLS
CHICAGO	S111926559		1340 W PRATT		SPILLS
CHICAGO	S111890346		3101 PRATT AVE		SPILLS
CHICAGO	2001559682	PREMIERE WHAREHOUSES	PREMIERE WHAREHOUSES	0	ERNS
CHICAGO	S111898233		39 PRINCETON		SPILLS
CHICAGO	91227438	PRIVATE DRIVEWAY 3175 N. GRAND	PRIVATE DRIVEWAY 3175 N. GRAND		ERNS
CHICAGO	8875211	PRIVATE CITIZEN	PRIVATE CITIZEN		ERNS
CHICAGO	91223529	PROPERTY TAX NO. PIN 26- 07-157-008. ON 100 ST	PROPERTY TAX NO. PIN 26- 07-157-008. ON 100 ST		ERNS
CHICAGO	S108047414		PROVISO		SPILLS
CHICAGO	2004724880	PROVISO YARD	PROVISO YARD		ERNS
CHICAGO	2000550784	PROVISO RAIL YARD	PROVISO RAIL YARD	0	ERNS
CHICAGO	2000525104	PROVISO	PROVISO	0	ERNS
CHICAGO	98456856	PROVISO YARD	PROVISO YARD		ERNS
CHICAGO	S111909017		PROVISO YARD		SPILLS
CHICAGO	S111902105		PROVISO YARD		SPILLS
CHICAGO	S111906881		PROVISO YARD		SPILLS
CHICAGO	S111918825		PROVISO YARD		SPILLS
CHICAGO	S111900702		PROVISO YARD & W MADISON ST		SPILLS
CHICAGO	S111910341		PROVISO YARD		SPILLS
CHICAGO	S111902614		PROVISO YARD		SPILLS
CHICAGO	98451458	5838 NORTH PUASKI RD	5838 NORTH PUASKI RD		ERNS
CHICAGO	S111879661		4646 S PUILASKI RD		SPILLS
CHICAGO	S108047918		OF PULASKI ST		SPILLS
CHICAGO	97407460	PULASKI AVE NORTH OF STEVENSON EXPRESSWA\	PULASKI AVE NORTH OF STEVENSON EXPRESSWAY		ERNS
CHICAGO	89118756	PULASKI RD & SANITARY SHIP CANAL	PULASKI RD & SANITARY SHIP CANAL		ERNS
CHICAGO	2008886505	PULASKI AND FERDINAN STRS	PULASKI AND FERDINAN STRS		ERNS
CHICAGO	2010941633	3501 S. PULASKI	3501 S PULASKI		ERNS
CHICAGO	2010950374	PULASKI AND CONGRESS	PULASKI		ERNS
CHICAGO	S111218699		6500 S PULASKI		SPILLS
CHICAGO	S111885735		3500 S PULASKI		SPILLS
CHICAGO	S111885715		3500 S PULASKI		SPILLS
CHICAGO	S111885574		3925 N PULASKI		SPILLS
CHICAGO	S111887313		4560 N PULASKI AVE		SPILLS
CHICAGO	S111886512		3925 N PULASKI		SPILLS
CHICAGO	S111886468		5255 N PULASKI		SPILLS
CHICAGO	S111886058		2801 W PULASKI		SPILLS
CHICAGO	S111888307		5151 N PULASKI		SPILLS

City	EDR ID	Site Name	Site Address	Zip	Database(s)
CHICAGO	S111885291		3348 S PULASKI		SPILLS
CHICAGO	S111885369		4500 S PULASKI AVE		SPILLS
CHICAGO	S111905353		826 PULASKI ST		SPILLS
CHICAGO	S111896579		6029 N PULASKI AVE		SPILLS
CHICAGO	S111879725		3400 S PULASKI		SPILLS
CHICAGO	S111879688		3400 S PULASKI		SPILLS
CHICAGO	S111877979		4433 S PULASKI		SPILLS
CHICAGO	S111925325		2345 S PULASKI		SPILLS
CHICAGO	S111892862		3800 S PULASKI		SPILLS
CHICAGO	S111877100		2444 N PULASKI		SPILLS
CHICAGO	S111878981		7401 S PULASKI		SPILLS
CHICAGO	S111882660		4154 N PULASKI AVE		SPILLS
CHICAGO	S111904779		3250 S PULASKI		SPILLS
CHICAGO	S111902481		5500 S PULASKI		SPILLS
CHICAGO	S111925451		5901 S PULASKI		SPILLS
CHICAGO	S111923232		400 N PULASKI		SPILLS
CHICAGO	S111908734		700 N PULASKI		SPILLS
CHICAGO	S111903029		4625 N PULASKI		SPILLS
CHICAGO	S111888590		8251 S PULASKI		SPILLS
CHICAGO	S111878413		6100 N PULASKI		SPILLS
CHICAGO	S111914261		39 N PULASKI		SPILLS
CHICAGO	S111902424		4250 N PULASKI		SPILLS
CHICAGO	S111900135		2200 N PULASKI		SPILLS
CHICAGO	S111891193		7400 S PULASKI		SPILLS
CHICAGO	S111875637		3501 S PULASKI		SPILLS
CHICAGO	S111878380		3501 PULASKI AVE		SPILLS
CHICAGO	S111878350		3741 S PULASKI AVE		SPILLS
CHICAGO	S111922781		400 N PULASKI		SPILLS
CHICAGO	S111878741		5838 N PULASKI		SPILLS
CHICAGO	S111927154		3501 S PULASKI		SPILLS
CHICAGO	S111919290		PULASKI & OGDEN AVE		SPILLS
CHICAGO	S111876797		1230 N PULASKI		SPILLS
CHICAGO	S111920485		6242 S PULASKI		SPILLS
CHICAGO	S111914914		1900 S PULASKI AVE		SPILLS
CHICAGO	S111903582		1747 N PULASKI		SPILLS
CHICAGO	S111908477		5456 S PULASKI		SPILLS
CHICAGO	S111902328		5838 N PULASKI		SPILLS
CHICAGO	S111894132		5860 N PULASKI		SPILLS
CHICAGO	S111889787		4448 N PULASKI AVE		SPILLS
CHICAGO	S111921283		400 N PULASKI		SPILLS
CHICAGO	S111880080		5114 S PULASKI		SPILLS
CHICAGO	S111889738		4118 N PULASKI		SPILLS
CHICAGO	S111905447		3501 S PULASKI		SPILLS
CHICAGO	S111901366		1923 N PULASKI		SPILLS
CHICAGO	S111908861		4859 S PULASKI		SPILLS
CHICAGO	S111908849		5801 N PULASKI AVE		SPILLS
CHICAGO	S111908067		6214 N PULASKI		SPILLS

City	EDR ID	Site Name	Site Address	Zip	Database(s)
CHICAGO	S111900066		2200 N PULASKI		SPILLS
CHICAGO	S111901971		5609 S PULASKI		SPILLS
CHICAGO	S111897410		6225 S PULASKI ST		SPILLS
CHICAGO	S111876049		10301 S PULASKI		SPILLS
CHICAGO	S111875481		3249 S PULASKI		SPILLS
CHICAGO	S111914486		308 N PULASKI AVE		SPILLS
CHICAGO	S111892051		3050 N PULASKI AVE		SPILLS
CHICAGO	S111890045		4461 N PULASKI AVE		SPILLS
CHICAGO	S111879084		4302 S PULASKI		SPILLS
CHICAGO	S111879082		4900 S PULASKI		SPILLS
CHICAGO	S111924202		3348 S PULASKI		SPILLS
CHICAGO	S111914957		1500 S PULASKI		SPILLS
CHICAGO	S111896220		4340 S PULASKI AVE		SPILLS
CHICAGO	S111876975		6200 S PULASKI		SPILLS
CHICAGO	S111875777		4639 N PULASKI		SPILLS
CHICAGO	S111919340		400 N PULASKI		SPILLS
CHICAGO	S111913902		743 N PULASKI		SPILLS
CHICAGO	S111883482		6311 N PULASKI		SPILLS
CHICAGO	S110685232		40234 N PULASKI		SPILLS
CHICAGO	S111881030		4140 W PULLERTON		SPILLS
CHICAGO	S111877014		3042 S QUINN		SPILLS
CHICAGO	U004082459	2001-03 RACE, INC.	2001 RACE ST		UST
CHICAGO	S111894840		4545 W RACE ST		SPILLS
CHICAGO	S111895324		4545 W RACE ST		SPILLS
CHICAGO	S108046140		3435 S RACINE		SPILLS
CHICAGO	S111887438		2015 S RACINE		SPILLS
CHICAGO	S111887117		4650 S RACINE		SPILLS
CHICAGO	S111885256		3134 N RACINE ST		SPILLS
CHICAGO	2011982152		3500 RACINE		ERNS
CHICAGO	S111896657		4545 S RACINE		SPILLS
CHICAGO	S111880267		4545 S RACINE		SPILLS
CHICAGO	S111910058		4545 S RACINE BUILDING 4549		SPILLS
CHICAGO	S111912454		10507 S RACINE		SPILLS
CHICAGO	S111909590		3340 S RACINE		SPILLS
CHICAGO	S111897168		4750 N RACINE ST		SPILLS
CHICAGO	S111893730		218 N RACINE		SPILLS
CHICAGO	S111881994		4551 S RACINE		SPILLS
CHICAGO	S111882928		RACINE AVE & MILWAUKEE AVE		SPILLS
CHICAGO	S111881164		4551 S RACINE		SPILLS
CHICAGO	S111907813		11830 S RACINE ST		SPILLS
CHICAGO	S111879972		3425 N RACINE		SPILLS
CHICAGO	S111906799		7944 RACINE AVE		SPILLS
CHICAGO	S111904462		222 S RACINE		SPILLS
CHICAGO	S111903516		100 S RACINE		SPILLS
CHICAGO	S111895363		8257 S RACINE		SPILLS
CHICAGO	S111884002		4740 N RACINE		SPILLS
CHICAGO	S111906201		2141 S RACINE		SPILLS

City	EDR ID	Site Name	Site Address	Zip	Database(s)
CHICAGO	S111882349		11731 S RACINE		SPILLS
CHICAGO	S111914385		1312 S RACINE		SPILLS
CHICAGO	2000672067	TH RACINE AVE	TH RACINE AVE		ERNS
CHICAGO	94394439	RAIL YARD TRACK 15	RAIL YARD TRACK 15		ERNS
CHICAGO	2009922369	RAIL YARD	RAIL YARD		ERNS
CHICAGO	2009907064	RAIL YARD	RAIL YARD		ERNS
CHICAGO	2008888947	RAIL YARD	RAIL YARD		ERNS
CHICAGO	2008907064	RAIL YARD	RAIL YARD		ERNS
CHICAGO	S110363854		RAIL LINE CD 513		SPILLS
CHICAGO	89112004	RAIL MILE POST 510	RAIL MILE POST 510		ERNS
CHICAGO	98438453	RAILYARD CHICAGO 2040 EAST 106TH ST CHICAGO	RAILYARD CHICAGO 2040 EAST 106TH ST CHICAGO		ERNS
CHICAGO	2011971442	RAILYARD DIESEL SHOP 400 N. PULASKI	N RAILYARD DIESEL SHOP 400		ERNS
CHICAGO	S111894241		N RAMP NEAR 5320		SPILLS
CHICAGO	S111901184		RAMP SB & CICERO AVE		SPILLS
CHICAGO	S111901805		RAMP BETWEEN DAN RYAN & STEVENSON EXPY		SPILLS
CHICAGO	S111895329		WEST RAMP		SPILLS
CHICAGO	89119300	I-55, RAMP TO MARTIN LUTHER KING DR	I-55, RAMP TO MARTIN LUTHER KING DR		ERNS
CHICAGO	98447408	RANDOLF AND COLUMBUS ST	RANDOLF AND COLUMBUS ST		ERNS
CHICAGO	2009925379	RANDOLPH & LAKE SHORE DR.	RANDOLPH & LAKE SHORE DR.		ERNS
CHICAGO	S111886973		RANDOLPH ST & LAKE SHORE DR		SPILLS
CHICAGO	S111902077		RANDOLPH & COLUMBUS STS		SPILLS
CHICAGO	S111876361		600 RANDOLPH		SPILLS
CHICAGO	S111901719		300 E RANDOLPH		SPILLS
CHICAGO	S111877288		225 W RANDOLPH		SPILLS
CHICAGO	S111896352		RANDOLPH & HALSTEAD		SPILLS
CHICAGO	S111925666		RANDOLPH & LAKE FRONT		SPILLS
CHICAGO	S111909242		RANDOLPH & WASHINGTON STS		SPILLS
CHICAGO	S111903484		1240 W RANDOLPH		SPILLS
CHICAGO	S111909084		4343 N RAVENSWOOD		SPILLS
CHICAGO	S111882543		6445 N RAVENSWOOD		SPILLS
CHICAGO	S111913944		4325 N RAVENSWOOD		SPILLS
CHICAGO	S111901227		4510 N RAVENSWOODS		SPILLS
CHICAGO	S111886929		5115 N RAVENWOOD		SPILLS
CHICAGO	2012100545		W RD UNKNOWN SHEEN INCIDENT 1111		ERNS
CHICAGO	S111889376		6323 N RDG		SPILLS
CHICAGO	S111880227		6401 N RDG		SPILLS
CHICAGO	91235192	4551 S. RECINE ST.	4551 S. RECINE ST.		ERNS
CHICAGO	2005618378	RED LINE	RED LINE		ERNS
CHICAGO	90184306	REPUBLIC ENG. STEEL INC. 11610 S. AVE. O	REPUBLIC ENG. STEEL INC. 11610 S. AVE. O		ERNS
CHICAGO	S111905965		6518 N RICHMOND		SPILLS
CHICAGO	S111888680		6601 RIDGE BLVD		SPILLS
CHICAGO	S111920240		7330 RIDGELAND		SPILLS
CHICAGO	S111884632		5100 N RIDGEWAY		SPILLS
CHICAGO	S111912367		RIGHT BANK OF THE ILLINOIS RIV		SPILLS
CHICAGO	S108046207		3858 W RIGHTWOOD		SPILLS
CHICAGO	2005631002	3858 WEST RIGHTWOOD	3858 WEST RIGHTWOOD		ERNS

City	EDR ID	Site Name	Site Address	Zip	Database(s)
CHICAGO	S111912146		1640 W RIGHTWOOD		SPILLS
CHICAGO	S111901896		1310 RITCHIE CT		SPILLS
CHICAGO	S109092962		RIV CALUMET		SPILLS
CHICAGO	S111911050		N RIV BRANCH OF THE CHICAGO OF CALIF S		SPILLS
CHICAGO	S111904280		RIV MP 11		SPILLS
CHICAGO	S111905205		RIV ILLINOIS MP 278		SPILLS
CHICAGO	S111900973		RIV ILLINOIS NEAR HAVANAH MARINE		SPILLS
CHICAGO	96487268	RIVER CANAL IN FRONT OF MERCHANDISE MART ORLEANS AND WELL	RIVER CANAL IN FRONT OF MERCHANDISE MART ORLEANS AND WELL		ERNS
CHICAGO	2009899019	RIVER CITY MARINA	RIVER CITY MARINA		ERNS
CHICAGO	2008899019	RIVER CITY MARINA	RIVER CITY MARINA		ERNS
CHICAGO	2007320879	RIVER MILE 318	RIVER MILE 318		ERNS
CHICAGO	S111889961		RIVER		SPILLS
CHICAGO	S111896319		5540 NE RIVER RD		SPILLS
CHICAGO	2010934829	ROCK ISLAND RAIL YARD, MILEPOST: CD510, SUBDIVISION: DEARBOR	ROCK IS		ERNS
CHICAGO	S111890595		6834 ROCKET AUTO MALL W		SPILLS
CHICAGO	2000518948	ROCKWELL SUBDIVISION	ROCKWELL SUBDIVISION	0	ERNS
CHICAGO	S111888318		3001 N ROCKWELL		SPILLS
CHICAGO	S111887052		6203 N ROCKWELL AVE		SPILLS
CHICAGO	S111907374		4100 ROCKWELL NORTH BRANCH OF CHICA RIV		SPILLS
CHICAGO	S111882296		40101 N ROCKWELL		SPILLS
CHICAGO	S111891917		2800 S ROCKWELL		SPILLS
CHICAGO	S111905125		1825 N ROCKWELL		SPILLS
CHICAGO	S111898196		7400 S ROCKWELL		SPILLS
CHICAGO	S111903855		3022 N ROCKWELL		SPILLS
CHICAGO	S111902913		30143 N ROCKWELL		SPILLS
CHICAGO	S111888851		5747 N ROCKWELL		SPILLS
CHICAGO	S111911607		3145 N ROCKWELL		SPILLS
CHICAGO	S111894403		4130 N ROCKWELL		SPILLS
CHICAGO	S111901970		1825 N ROCKWELL		SPILLS
CHICAGO	S111901609		3715 S ROCKWELL		SPILLS
CHICAGO	S111884021		3500 N ROCKWELL		SPILLS
CHICAGO	S111879087		3029 N ROCKWELL		SPILLS
CHICAGO	S111879077		3029 N ROCKWELL		SPILLS
CHICAGO	S111886629		7240 N ROGERS		SPILLS
CHICAGO	1000177452	FORMER PARCO PRODUCTS INC FACILITY	4710 ROOSEVELT RD		CERC-NFRAP, CORRACTS
CHICAGO	S111885979		534 W ROOSEVELT		SPILLS
CHICAGO	S111887049		3803 W ROOSEVELT		SPILLS
CHICAGO	S111887522		2950 W ROOSEVELT		SPILLS
CHICAGO	S111879635		5700 W ROOSEVELT		SPILLS
CHICAGO	S111909573		5300 W ROOSEVELT ST		SPILLS
CHICAGO	S111876814		3159 ROOSEVELT RD		SPILLS
CHICAGO	S111882014		ROOSEVELT RD & WESTERN		SPILLS
CHICAGO	S111922797		1303 ROOSEVELT RD		SPILLS
CHICAGO	S111898776		7500 W ROOSEVELT RD		SPILLS
CHICAGO	S111880385		ROOSEVELT & OGDEN		SPILLS

City	EDR ID	Site Name	Site Address	Zip	Database(s)
CHICAGO	S111902783		3731 W ROOSEVELT		SPILLS
CHICAGO	S111884942		636 W ROOT		SPILLS
CHICAGO	S111895928		636 W ROOT		SPILLS
CHICAGO	S111881753		636 ROOT ST		SPILLS
CHICAGO	S111877638		636 W ROOT		SPILLS
CHICAGO	S111908965		428 ROOT ST		SPILLS
CHICAGO	2005601156	ROSCO ST	ROSCO ST		ERNS
CHICAGO	S108047761		W ROSCOE ST		SPILLS
CHICAGO	S111894729		2239 W ROSCOE		SPILLS
CHICAGO	S111906289		2740 W ROSEMONT		SPILLS
CHICAGO	98452740	ROUND HOUSE	ROUND HOUSE		ERNS
CHICAGO	93303252	IL ROUTE 137 NEAR GREAT LAKES NAVAL	IL ROUTE 137 NEAR GREAT LAKES NAVAL		ERNS
CHICAGO	S111891837		6030 N RUST ST		SPILLS
CHICAGO	S111922723		RYAN & 30TH ST		SPILLS
CHICAGO	S111886862		7257 59 S JEFFERY		SPILLS
CHICAGO	S111879467		1200 600 S TORRENCE AVE		SPILLS
CHICAGO	S111896321		2419 E S SHORE DR		SPILLS
CHICAGO	S111922442		6320 SACRAMENTO		SPILLS
CHICAGO	S111908731		630 N SACRAMENTO		SPILLS
CHICAGO	S111912898		2811 N SACRAMENTO		SPILLS
CHICAGO	S111912899		2811 N SACRAMENTO		SPILLS
CHICAGO	S111925039		SACRAMENTO & GRAND MP 23		SPILLS
CHICAGO	S111890798		22451 N SACRAMENTO		SPILLS
CHICAGO	S111925630		550 N SACRAMENTO AVE		SPILLS
CHICAGO	S111925629		550 N SACRAMENTO AVE		SPILLS
CHICAGO	S111900104		318 S SACRAMENTO ST		SPILLS
CHICAGO	S111901566		810 N SACRAMENTO		SPILLS
CHICAGO	876449	6101 SOUTH SACREMENTO	6101 SOUTH SACREMENTO		ERNS
CHICAGO	S111893206		3100 S SACREMENTO		SPILLS
CHICAGO	S111893118		404 N SACREMENTO		SPILLS
CHICAGO	S111892115		1400 N SACREMENTO		SPILLS
CHICAGO	S111925030		500 N SACREMENTO BLVD		SPILLS
CHICAGO	S111912857		2628 S SACREMENTO ST		SPILLS
CHICAGO	98427468	SADDLE TANK OF TANKER TRUCK/TRUCK SLID ON ICE IN PARKING LOT	SADDLE TANK OF TANKER TRUCK/TRUCK SLID ON ICE IN PARKING LOT		ERNS
CHICAGO	8857165	SAFETY-KLEEN	SAFETY-KLEEN		ERNS
CHICAGO	2009901502	SAG CANAL	SAG CANAL		ERNS
CHICAGO	2008901502	SAG CANAL	SAG CANAL		ERNS
CHICAGO	2007332346	SAG CHANNEL, MILE MARKER 329	SAG CHANNEL, MILE MARKER 329		ERNS
CHICAGO	S111910549		SAG CANAL		SPILLS
CHICAGO	S108669662		SAINT WB EXIT		SPILLS
CHICAGO	S111885657		SAINT EXIT		SPILLS
CHICAGO	S111887912		3729 S SAINT LOUIS		SPILLS
CHICAGO	S111906725		3200 S SAINT LOUIS		SPILLS
CHICAGO	S111898317		2333 W SAINT PAUL ST		SPILLS
CHICAGO	S111924159		SAINT CHARLES AIR LINE BRIDGE ST		SPILLS
CHICAGO	S111894264		SAINT LAWRENCE & 95TH ST		SPILLS

City	EDR ID	Site Name	Site Address	Zip	Database(s)
CHICAGO	S111891909		4938 N SAINT LOUIS		SPILLS
CHICAGO	S111906950		SAINT EXIT		SPILLS
CHICAGO	S111878333		1908 S SAINT LOUIS		SPILLS
CHICAGO	S111902895		SAINT EXIT		SPILLS
CHICAGO	S111888769		5500 N SAINT LOUIS		SPILLS
CHICAGO	S111879542		1908 S SAINT LOUIS		SPILLS
CHICAGO	S111915460		4319 S SAINT LAWRENCE		SPILLS
CHICAGO	93339633	LA SALLE	LA SALLE		ERNS
CHICAGO	S111913344		901 N SANGAMON		SPILLS
CHICAGO	S111909761		325 S SANGAMON AVE		SPILLS
CHICAGO	S111909078		3750 S SANGAMON		SPILLS
CHICAGO	S111905510		6300 S SANGAMON		SPILLS
CHICAGO	S111882978		335 S SANGAMON		SPILLS
CHICAGO	S111895743		901 N SANGAMON		SPILLS
CHICAGO	S111927935		123 N SANGAMON		SPILLS
CHICAGO	S111927865		3608 S SANGAMON		SPILLS
CHICAGO	2001557824	3750 SOUTH SANGANON	3750 SOUTH SANGANON	0	ERNS
CHICAGO	91233492	SANITARIA AND SHIP CANAL	SANITARIA AND SHIP CANAL		ERNS
CHICAGO	92294756	SANITARY SHIP CANAL	SANITARY SHIP CANAL		ERNS
CHICAGO	S111881835		SANITARY & SHIP CANAL		SPILLS
CHICAGO	91236307	SANITARY& SHIP CANAL @ I-55 DAMEN BRIDGE	SANITARY& SHIP CANAL @ I-55 DAMEN BRIDGE		ERNS
CHICAGO	S111902410		5248 S SAWYER ST		SPILLS
CHICAGO	S111880077		2357 S SAWYER		SPILLS
CHICAGO	S111885611		2227 SAYER ST N		SPILLS
CHICAGO	S111879595		6300 S SAYRE		SPILLS
CHICAGO	S111910985		SB		SPILLS
CHICAGO	S111884439		88 W SCHILLER		SPILLS
CHICAGO	S111896971		427 W SCOTT		SPILLS
CHICAGO	S111890290		345 W SCOTT		SPILLS
CHICAGO	S111925210		640 W SCOTT		SPILLS
CHICAGO	8863319	ON SE CORNER OF 45TH AND ASHLAND 4501 S. ASHLAND	ON SE CORNER OF 45TH AND ASHLAND 4501 S. ASHLAND		ERNS
CHICAGO	8869431	SEARS TOWER,29TH FLOOR,ELECTRICAL EQUIPMENT ROOM INTERSECTIO	SEARS TOWER,29TH FLOOR,ELECTRICAL EQUIPMENT ROOM INTERSECTIO		ERNS
CHICAGO	S111923042		SECURITY POST		SPILLS
CHICAGO	S111907297		1441 N SEDGEWICH		SPILLS
CHICAGO	S109953715		1805 SEDGWICK AVE		SPILLS
CHICAGO	S111925200		1805 SEDGWICK AVE		SPILLS
CHICAGO	S111902638		7409 SEELEY		SPILLS
CHICAGO	2000519383	6644 SELEY	6644 SELEY	0	ERNS
CHICAGO	S111349429		3216 N SEMINARY		SPILLS
CHICAGO	2011983101		3216 N SEMINARY		ERNS
CHICAGO	S111895720		2500 S SENOUR		SPILLS
CHICAGO	98429516	1111 WEST SERMACK ROAD	1111 WEST SERMACK ROAD		ERNS
CHICAGO	S111909626		SERVICE CTR		SPILLS
CHICAGO	S111891628		4600 W SHAKESPEARE		SPILLS
CHICAGO	96479823	SHEEN SIZE:1MI X UNKNOWN/RAINBOW	SHEEN SIZE:1MI X UNKNOWN/RAINBOW		ERNS

City	EDR ID	Site Name	Site Address	Zip	Database(s)
CHICAGO	98423866	SHEEN SIZE: UNKNOWN / THIRD PARTY REPORTS OIL SLICK	SHEEN SIZE: UNKNOWN / THIRD PARTY REPORTS OIL SLICK		ERNS
CHICAGO	98458737	SHEEN SIZE: 300-400 YDS X 75 YDS / RAINBOW COLORED / SHEEN H	SHEEN SIZE: 300-400 YDS X 75 YDS / RAINBOW COLORED / SHEEN H		ERNS
CHICAGO	98452229	SHEEN SIZE:100 FT X 20 FT / COLOR: RAINBOW	SHEEN SIZE:100 FT X 20 FT / COLOR: RAINBOW		ERNS
CHICAGO	98448303	SHEEN SIZE: 100 YDS X UNKNOWN WIDTH RAINBOW COLORED	SHEEN SIZE: 100 YDS X UNKNOWN WIDTH RAINBOW COLORED		ERNS
CHICAGO	98469237	SHEEN SIZE: 8-20 FT X 1/2 MILE / COLOR: LIGHT RAINBOW / DIES	SHEEN SIZE: 8-20 FT X 1/2 MILE / COLOR: LIGHT RAINBOW / DIES		ERNS
CHICAGO	98436673	SHEEN SIZE: 30 X 15 FEET COLOR: YELLOW	SHEEN SIZE: 30 X 15 FEET COLOR: YELLOW		ERNS
CHICAGO	98448707	SHEEN SIZE: FOOTBALL FIELD / IN MARINA GOING TO RIVER / RAIN	SHEEN SIZE: FOOTBALL FIELD / IN MARINA GOING TO RIVER / RAIN		ERNS
CHICAGO	S111883878		1555 N SHEFFIELD		SPILLS
CHICAGO	S111890621		1714 N SHEFFIELD		SPILLS
CHICAGO	S111895791		1723 W SHEFFIELD		SPILLS
CHICAGO	S111877862		3532 N SHEFFIELD		SPILLS
CHICAGO	S111880861		1630 N SHEFFIELD		SPILLS
CHICAGO	S111904160		2345 SHEFFIELD AVE		SPILLS
CHICAGO	S111886130		5816 SHERIDAN RD		SPILLS
CHICAGO	S111885096		1034 SHERIDAN RD		SPILLS
CHICAGO	S111899665		5556 N SHERIDAN		SPILLS
CHICAGO	S111892457		7740 N SHERIDAN		SPILLS
CHICAGO	S111896801		1152 SHERIDAN RD		SPILLS
CHICAGO	S111906295		6601 N SHERIDAN		SPILLS
CHICAGO	S111906471		5556 W SHERIDAN		SPILLS
CHICAGO	S111894796		2930 N SHERIDAN		SPILLS
CHICAGO	S111900312		7740 N SHERIDAN		SPILLS
CHICAGO	S111882763		6590 N SHERIDAN		SPILLS
CHICAGO	S111879757		7550 N SHERIDAN		SPILLS
CHICAGO	S111886233		3241 S SHIELDS		SPILLS
CHICAGO	S111896666		3250 S SHIELDS		SPILLS
CHICAGO	S111882236		3229 S SHIELDS		SPILLS
CHICAGO	S111892450		3208 S SHIELDS		SPILLS
CHICAGO	S111900729		3226 S SHIELDS		SPILLS
CHICAGO	S111887324		7337 S SHORE DR		SPILLS
CHICAGO	S111886440		7022 S SHORE DR		SPILLS
CHICAGO	S111898057		7901 S SHORE DR		SPILLS
CHICAGO	S111880690		7050 S SHORE DR		SPILLS
CHICAGO	S111911359		5491 S SHORE DR		SPILLS
CHICAGO	S111890331		7715 S SHORE DR		SPILLS
CHICAGO	2000670414	E SHORE DRIVE	E SHORE DRIVE		ERNS
CHICAGO	S111877457		7034 S SHR		SPILLS
CHICAGO	94391406	SOUTH SIDE OF LOWER WACKER DRIVE INTERSECT CLARK ABOVE	SOUTH SIDE OF LOWER WACKER DRIVE INTERSECT CLARK ABOVE		ERNS
CHICAGO	8875208	EAST SIDE PARKING LOT	EAST SIDE PARKING LOT		ERNS
CHICAGO	8856310	EAST SIDE BELMONT HARBOUR	EAST SIDE BELMONT HARBOUR		ERNS
CHICAGO	98437355	WEST SIDE BURNHAM HARBOR FIRST DOCK NORTH OF THE HARBOR MAST	WEST SIDE BURNHAM HARBOR FIRST DOCK NORTH OF THE HARBOR MAST		ERNS

City	EDR ID	Site Name	Site Address	Zip	Database(s)
CHICAGO	S111892533		E SIDE OF STONY IS		SPILLS
CHICAGO	S111893508		4559 SIMONDS DR		SPILLS
CHICAGO	2008875743	SLIP 22	SLIP 22		ERNS
CHICAGO	S111906844		1328 W SMT		SPILLS
CHICAGO	2012105223		11800 S SONEY ISLAND AVE		ERNS
CHICAGO	98445525	SOURCE:OVERSIZED GLASS JAR CONTAINING 3 GLASS CYLANDERS INSI	SOURCE:OVERSIZED GLASS JAR CONTAINING 3 GLASS CYLANDERS INSI		ERNS
CHICAGO	2009925390	116 54 SOUTH THROOP	116 54 SOUTH THROOP		ERNS
CHICAGO	2008860563	900 OF SOUTH ASHLEN AVE	900 OF SOUTH ASHLEN AVE		ERNS
CHICAGO	2012100548		8756361 12600 SOUTH TORRENCE A		ERNS
CHICAGO	S111925858		12500 SOUTH		SPILLS
CHICAGO	873474	SOUTHBOUND FROM LOCKS BTWN CHICAGO RIVER LAKE MICHIGAN	SOUTHBOUND FROM LOCKS BTWN CHICAGO RIVER & LAKE MICHIGAN		ERNS
CHICAGO	S111885928		3601 N SOUTHPORT		SPILLS
CHICAGO	S111885495		3137 N SOUTHPORT		SPILLS
CHICAGO	S111878119		2748 N SOUTHPORT		SPILLS
CHICAGO	2007330921	1425 SOUTHWESTERN AVE	1425 SOUTHWESTERN AVE		ERNS
CHICAGO	S109366337		1425 SOUTHWESTERN AVE		SPILLS
CHICAGO	2011988534		10222 SOUTHWESTERN AVE		ERNS
CHICAGO	2011992609		1425 SOUTHWESTERN AVE		ERNS
CHICAGO	S111895146		10402 SOUTHWESTERN AVE		SPILLS
CHICAGO	S111903718		4711 SOUTHWESTERN AVE		SPILLS
CHICAGO	S111891623		7858 SOUTHWESTERN AVE		SPILLS
CHICAGO	S111911199		4515 SOUTHWESTERN BLVD		SPILLS
CHICAGO	S111906652		4724 SOUTHWESTERN AVE		SPILLS
CHICAGO	S111896446		2502 SOUTHWESTERN AVE		SPILLS
CHICAGO	S111924448		1425 SOUTHWESTERN AVE		SPILLS
CHICAGO	S111902967		3815 SOUTHWESTERN		SPILLS
CHICAGO	S111921939		10700 SOUTHWESTERN AVE		SPILLS
CHICAGO	S111901745		7400 SOUTHWESTERN AVE		SPILLS
CHICAGO	S111891517		4318 SOUTHWESTERN AVE		SPILLS
CHICAGO	S111906912		6603 SOUTHWESTERN AVE		SPILLS
CHICAGO	S111906911		6606 SOUTHWESTERN AVE		SPILLS
CHICAGO	S111899529		5370 SOUTHWESTERN AVE		SPILLS
CHICAGO	S111897698		10133 SOUTHWESTERN AVE		SPILLS
CHICAGO	S111911868		10257 SOUTHWESTERN AVE		SPILLS
CHICAGO	S111896355		2512 SOUTHWESTERN		SPILLS
CHICAGO	S111920220		1425 SOUTHWESTERN		SPILLS
CHICAGO	S111895389		1425 SOUTHWESTERN AVE		SPILLS
CHICAGO	S111927875		1425 SOUTHWESTERN AVE		SPILLS
CHICAGO	S108046095		3201 SOUTHWESTERN AVE		SPILLS
CHICAGO	S111909669		5515 S SOYER AVE		SPILLS
CHICAGO	94391108	3500 N SPALDING	3500 N SPALDING		ERNS
CHICAGO	S111912014		5148 N SPALDING		SPILLS
CHICAGO	S111913690		535 N SPAULDING		SPILLS
CHICAGO	S111901710		3018 S SPAULDING ST		SPILLS
CHICAGO	S111895582		1750 N SPRINGFIELD		SPILLS

City	EDR ID	Site Name	Site Address	Zip	Database(s)
CHICAGO	S111919064		1938 N SPRINGFIELD		SPILLS
CHICAGO	S111890732		1747 N SPRINGFIELD		SPILLS
CHICAGO	91200423	22 ND ST AND ASHLAND ST	22 ND ST AND ASHLAND ST		ERNS
CHICAGO	S111910036		ST		SPILLS
CHICAGO	S111912360		2101 W ST 59TH ST		SPILLS
CHICAGO	S111894256		ST		SPILLS
CHICAGO	S111893142		ST		SPILLS
CHICAGO	S111927201		N ST ALOYSIUS PARISH 1510		SPILLS
CHICAGO	S111889364		STAGING AREA B MOUNT PROSPECTS FLD		SPILLS
CHICAGO	S111909606		4101 S STATE		SPILLS
CHICAGO	S111901197		553 S STATE		SPILLS
CHICAGO	S111898356		8701 S STATE		SPILLS
CHICAGO	S111897367		STATION		SPILLS
CHICAGO	S111919017		8301 S STEWART		SPILLS
CHICAGO	S111900362		6201 S STEWART		SPILLS
CHICAGO	99627482	STOLT HAVEN DOCK CALSAG MI 327.9	STOLT HAVEN DOCK CALSAG MI 327.9		ERNS
CHICAGO	92252272	12500 S STONEY ISLAND CHICAGO STEEL AND PICKEL	12500 S STONEY ISLAND CHICAGO STEEL AND PICKEL		ERNS
CHICAGO	S110278076		12200 S STONEY IS		SPILLS
CHICAGO	S110824930		5800 S STONEY IS		SPILLS
CHICAGO	2011966883	12200 S STONEY ISLAND	12200 S STONEY IS		ERNS
CHICAGO	S110363765		7550 S STONEY ISLAND AVE		SPILLS
CHICAGO	2010938620	7550 SOUTH STONEY ISLAND AVE	7550 S STONEY ISLAND AVE		ERNS
CHICAGO	2007307178	10101 SOUTH STONEY ISLAND	10101 SOUTH STONEY ISLAND		ERNS
CHICAGO	S111926972		11800 S STONEY ISLAND AVE		SPILLS
CHICAGO	S111879366		11700 S STONEY IS		SPILLS
CHICAGO	S111926165		11800 S STONEY ISLAND AVE		SPILLS
CHICAGO	S111925660		11800 S STONEY IS		SPILLS
CHICAGO	S111925661		11800 S STONEY IS		SPILLS
CHICAGO	S111926127		11900 S STONEY ISLAND AVE		SPILLS
CHICAGO	S111926102		122200 S STONEY ISLAND AVE		SPILLS
CHICAGO	2010928199	ETHANOL UNLOADING RACK 12200 SOUTH STONEY ISLAND AVE	12200 S STONEYISLAND AVE		ERNS
CHICAGO	92254413	11700 S. STONY ISL. AVE	11700 S. STONY ISL. AVE		ERNS
CHICAGO	S111886765		8300 S STONY IS		SPILLS
CHICAGO	S111886413		11700 STONY ISLAND AVE		SPILLS
CHICAGO	S111885934		8600 S STONY IS		SPILLS
CHICAGO	S111885885		11700 S STONY AVE		SPILLS
CHICAGO	S111903117		11800 S STONY IS		SPILLS
CHICAGO	S111896675		11800 S STONY IS		SPILLS
CHICAGO	S111884943		18800 S STONY ISLAND AVE		SPILLS
CHICAGO	S111905984		11800 S STONY IS		SPILLS
CHICAGO	S111893201		8555 S STONY IS		SPILLS
CHICAGO	S111877481		11800 S STONY IS		SPILLS
CHICAGO	S111910021		12200 S STONY IS		SPILLS
CHICAGO	S111912300		11800 S STONY IS		SPILLS
CHICAGO	S111883141		11700 S STONY AVE		SPILLS

City	EDR ID	Site Name	Site Address	Zip	Database(s)
CHICAGO	S111881396		8950 S STONY IS		SPILLS
CHICAGO	S111890618		1220 S STONY ISLAND AVE		SPILLS
CHICAGO	S111883079		11700 S STONY IS		SPILLS
CHICAGO	S111907328		12901 S STONY IS		SPILLS
CHICAGO	S111889262		6650 STONY IS		SPILLS
CHICAGO	S111903654		8702 S STONY IS		SPILLS
CHICAGO	S111892481		12500 S STONY IS		SPILLS
CHICAGO	S111926788		5800 S STONY IS		SPILLS
CHICAGO	S111882589		12200 S STONY IS		SPILLS
CHICAGO	S111908227		11700 STONY ISLAND AVE		SPILLS
CHICAGO	S111899162		11800 S STONY IS		SPILLS
CHICAGO	S111878711		8720 S STONY ISLAND PKWY		SPILLS
CHICAGO	S111882565		6963 S STONY IS		SPILLS
CHICAGO	S111905216		11800 S STONY IS		SPILLS
CHICAGO	S111893050		10101 S STONY IS		SPILLS
CHICAGO	S111892351		7250 STONY ISLAND AVE		SPILLS
CHICAGO	S111878089		11700 S STONY IS		SPILLS
CHICAGO	S111876742		11700 S STONY IS		SPILLS
CHICAGO	S111894129		12200 S STONY IS		SPILLS
CHICAGO	S111914826		5748 S STONY IS		SPILLS
CHICAGO	S111886574		11800 S STONY IS		SPILLS
CHICAGO	S111902823		11800 S STONY IS		SPILLS
CHICAGO	S111907597		8702 S STONY IS		SPILLS
CHICAGO	S111882370		11700 S STONY AVE		SPILLS
CHICAGO	S111903788		7300 S STONY IS		SPILLS
CHICAGO	S111893955		11800 S STONY IS		SPILLS
CHICAGO	S111883965		7169 S STONY IS		SPILLS
CHICAGO	S111897509		8702 S STONY IS		SPILLS
CHICAGO	98463427	STORAGE TANK ABOVE GROUND / CAUSE UNKNOW	STORAGE TANK ABOVE GROUND / CAUSE UNKNOWN		ERNS
CHICAGO	8713142	DA STUART OIL CO	DA STUART OIL CO		ERNS
CHICAGO	S111902795		8400 S STUART		SPILLS
CHICAGO	2011971898	MILE POST 3.82 SUBDIVISION HARVAD	382 SUBDIVISION HARVAD		ERNS
CHICAGO	2012107483		- SUBDIVISION SOUTH CHICAGO		ERNS
CHICAGO	S104792906	HUYNH, NAM	1328 W SUMMIT		LUST
CHICAGO	S111904771		4820 W SUNNYSIDE		SPILLS
CHICAGO	S111904417		5420 W SUNNYSIDE		SPILLS
CHICAGO	S111904834		2212 W SUNNYSIDE		SPILLS
CHICAGO	S111888133		259 E SUPERIOR		SPILLS
CHICAGO	S111875761		SUPERIOR & ORLEANS ST NW COR		SPILLS
CHICAGO	S111882731		417 W SUPERIOR		SPILLS
CHICAGO	S111911979		2001 W SUPERIOR RD		SPILLS
CHICAGO	S111888968		1455 W SUPERIOR		SPILLS
CHICAGO	S111911678		1829 N SUPERIOR ST		SPILLS
CHICAGO	S111880128		SUPERIOR ST & FAIRBANKS CT		SPILLS
CHICAGO	S111905783		360 W SUPERIOR		SPILLS
CHICAGO	2006799199	314 WEST SUPPERIOR	314 WEST SUPPERIOR		ERNS
CHICAGO	S108047374		610 SWEST CARGO		SPILLS

City	EDR ID	Site Name	Site Address	Zip	Database(s)
CHICAGO	S111877245		TAB CHEMICAL COMPANY & 4801ST S AUSTIN		SPILLS
CHICAGO	S111927868		TAFT AVENUE AND IRVING PARK RD		SPILLS
CHICAGO	90181001	928 TAG/ARF FAC.	928 TAG/ARF FAC.		ERNS
CHICAGO	90183057	928 TAG/ARF FAC.	928 TAG/ARF FAC.		ERNS
CHICAGO	S111921390		7263 S TALCOTT AVE		SPILLS
CHICAGO	S111894371		7432 W TALCOTT		SPILLS
CHICAGO	97412379	2412 N TALLMAN	2412 N TALLMAN		ERNS
CHICAGO	S111915208		5838 S TALMAN ST		SPILLS
CHICAGO	S111895751		4814 N TALMAN ST		SPILLS
CHICAGO	S111898829		3637 TALMAN		SPILLS
CHICAGO	96516458	TANK TRUCK/VALVE ON TANK ACCIDENTALLY OPENED	TANK TRUCK/VALVE ON TANK ACCIDENTALLY OPENED		ERNS
CHICAGO	879839	RR TANK CAR NO.NATX 29908, RR MILE 510 CHICAGO DIST FORT WAY	RR TANK CAR NO.NATX 29908, RR MILE 510 CHICAGO DIST FORT WAY		ERNS
CHICAGO	98457221	TANK FARM 4	TANK FARM 4		ERNS
CHICAGO	94372706	TAYLOR AND HOYNE ST	TAYLOR AND HOYNE ST		ERNS
CHICAGO	S111887268		2537 W TAYLOR		SPILLS
CHICAGO	S111894677		2900 W TAYLOR AVE		SPILLS
CHICAGO	S111913489		TAYLOR ST		SPILLS
CHICAGO	S111913435		3050 W TAYLOR		SPILLS
CHICAGO	S111895465		TAYLOR & DES PLAINES		SPILLS
CHICAGO	S111908553		1717 W TAYLOR		SPILLS
CHICAGO	S111890880		TAYLOR & HOYNE STS		SPILLS
CHICAGO	S111888741		4243 W TAYLOR		SPILLS
CHICAGO	S111899048		840 W TAYLOR		SPILLS
CHICAGO	S109366450		C TERMINAL OHARE FLD		SPILLS
CHICAGO	S111218725		TERMINAL 5		SPILLS
CHICAGO	S111924466		C TERMINAL AT OHARE FLD		SPILLS
CHICAGO	S111921971		TERMINAL 5		SPILLS
CHICAGO	S111911572		W TERMINAL 2		SPILLS
CHICAGO	S109366336		13700 S TERRY		SPILLS
CHICAGO	S111924314		13700 S TERRY		SPILLS
CHICAGO	872210	IN THE FACTORY THERE	IN THE FACTORY THERE		ERNS
CHICAGO	2008883715	THE MOUTH OF THE CHICAGO RIVER	THE MOUTH OF THE CHICAGO RIVER		ERNS
CHICAGO	S111900324		THE ELSDON YARD ON 51ST ST		SPILLS
CHICAGO	S111924611		520 THEDEARBORNSUBDIVISIONNEARUNIO AVE		SPILLS
CHICAGO	S111886227		4950 W THOMAS		SPILLS
CHICAGO	S111876389		4950 W THOMAS		SPILLS
CHICAGO	S111897519		4520 W THOMAS		SPILLS
CHICAGO	2000531893	THOMAS STREET	THOMAS STREET	0	ERNS
CHICAGO	S111890649		10400 THROOP ST		SPILLS
CHICAGO	S111895555		10403 S THROOP		SPILLS
CHICAGO	S111895225		2141 THROOP ST		SPILLS
CHICAGO	S111883395		1612 N THROOP		SPILLS
CHICAGO	98427144	GO TO CARANDOLET AVE GO W. ON 126 ST. TO TERMINAL 2926 EAST	GO TO CARANDOLET AVE GO W. ON 126 ST. TO TERMINAL 2926 EAST		ERNS
CHICAGO	S111894196		ON TO		SPILLS

City	EDR ID	Site Name	Site Address	Zip	Database(s)
CHICAGO	S111878972		13511 S TORENCE		SPILLS
CHICAGO	S111878436		11236 S TORENCE AVE		SPILLS
CHICAGO	S111895491		11236 S TORENCE AVE		SPILLS
CHICAGO	99637648	11236 TORRANCE AVE	11236 TORRANCE AVE		ERNS
CHICAGO	S111905597		11236 TORRANCE AVE		SPILLS
CHICAGO	S111902659		11236 TORRANCE AVE		SPILLS
CHICAGO	S111894493		11236 S TORRANCE AVE		SPILLS
CHICAGO	93332215	TORRENCE AVE BRIDGE MILE MARKER 328.1	TORRENCE AVE BRIDGE MILE MARKER 328.1		ERNS
CHICAGO	S111885099		11700 TORRENCE		SPILLS
CHICAGO	S111887213		10302 TORRENCE		SPILLS
CHICAGO	2011985606		13227 S TORRENCE		ERNS
CHICAGO	S111905391		11236 TORRENCE AVE		SPILLS
CHICAGO	S111909315		11236 S TORRENCE		SPILLS
CHICAGO	S111897261		11236 TORRENCE AVE		SPILLS
CHICAGO	S111891610		122201 TORRENCE		SPILLS
CHICAGO	S111903957		11236 TORRENCE AVE		SPILLS
CHICAGO	S111902710		11236 TORRENCE AVE		SPILLS
CHICAGO	S111901179		11236 TORRENCE AVE		SPILLS
CHICAGO	S111901455		11236 TORRENCE AVE		SPILLS
CHICAGO	S111909764		11236 S TORRENCE		SPILLS
CHICAGO	S111913519		13327 S TORRENCE YARD		SPILLS
CHICAGO	S111901781		11236 TORRENCE AVE		SPILLS
CHICAGO	S111902104		11236 TORRENCE AVE		SPILLS
CHICAGO	S111900766		11236 TORRENCE AVE		SPILLS
CHICAGO	S111898746		11236 TORRENCE AVE		SPILLS
CHICAGO	S111889481		13000 S TORRENCE		SPILLS
CHICAGO	S111896050		11236 S TORRENCE		SPILLS
CHICAGO	S111902798		11236 TORRENCE AVE		SPILLS
CHICAGO	S111905729		11236 TORRENCE AVE		SPILLS
CHICAGO	S111895349		11236 TORRENCE AVE		SPILLS
CHICAGO	S111906758		10050 S TORRENCE		SPILLS
CHICAGO	S111911510		TORRENCE AVENUE ABOUT 111TH ST		SPILLS
CHICAGO	S111899515		2620 W TOUCHY AVE		SPILLS
CHICAGO	S111877417		11601 W TOUGHY AVE		SPILLS
CHICAGO	S111890367		6401 W TOUGHY AVE		SPILLS
CHICAGO	S111883888		TOUHEY & WESTERN		SPILLS
CHICAGO	S111887307		11601 W TOUHY AVE		SPILLS
CHICAGO	S111888456		11601 TOUHY OHARE AIRPORT		SPILLS
CHICAGO	S111898642		3514 W TOUHY		SPILLS
CHICAGO	S111911183		TOUHY AVE & MOUNT PROSPECT RD HANGER		SPILLS
CHICAGO	S111883440		11601 W TOUHY OHARE INT AIRPORT		SPILLS
CHICAGO	S111893683		11601 W TOUHY AVE		SPILLS
CHICAGO	S111881647		7706 W TOUHY		SPILLS
CHICAGO	S111882443		11601 W TOUHY		SPILLS
CHICAGO	S111889117		6000 W TOUHY		SPILLS
CHICAGO	S111914080		TOUHY & PROSPECT ST		SPILLS
CHICAGO	S111900922		11601 W TOUHY AVE		SPILLS

City	EDR ID	Site Name	Site Address	Zip	Database(s)
CHICAGO	S108480172		OF TOUHY AVE		SPILLS
CHICAGO	2000519233	TRACK 5	TRACK 5	0	ERNS
CHICAGO	2000544477	TRACKS	TRACKS	0	ERNS
CHICAGO	2001555601	TRAIN DERAILMENT	TRAIN DERAILMENT	0	ERNS
CHICAGO	S111891925		4343 S TRIPP		SPILLS
CHICAGO	S111875554		3030 N TRIPP		SPILLS
CHICAGO	S111896507		2851 S TROY		SPILLS
CHICAGO	S111905070		2100 S TROY		SPILLS
CHICAGO	S111905907		3836 N TROY		SPILLS
CHICAGO	S111919974		2849 S TROY		SPILLS
CHICAGO	S111883683		2727 S TROY		SPILLS
CHICAGO	S111892140		2431 S TROY		SPILLS
CHICAGO	S111914562		2141 S TROY		SPILLS
CHICAGO	S108047160		N TRUCK IS		SPILLS
CHICAGO	S111903578		401 N TRUMBULL		SPILLS
CHICAGO	S111886937		4100 S UN		SPILLS
CHICAGO	S111903107		4300 S UN		SPILLS
CHICAGO	S111899240		360 N UN		SPILLS
CHICAGO	S111925742		3700 S UN		SPILLS
CHICAGO	S111925743		3700 S UN		SPILLS
CHICAGO	S111892924		5000 S UN		SPILLS
CHICAGO	S111908824		2205 S UN		SPILLS
CHICAGO	94364292	UNDER NEATH THE BRIDGE AT MADISON AVE IN THE CHICAGO RIVER	UNDER NEATH THE BRIDGE AT MADISON AVE IN THE CHICAGO RIVER		ERNS
CHICAGO	1012172077	BOYCE PARK	UNION AVE BETWEEN 42ND & ROOT STREETS		US BROWNFIELDS
CHICAGO	S109550607		UNION AVE		SPILLS
CHICAGO	S111899041		360 N UNION ST		SPILLS
CHICAGO	S111889204		UNITED AIRLINES & KITCHEN OHARE AIRPORT		SPILLS
CHICAGO	91201187	UNITED AIRLINES OHARE TERMINAL NO. 1	UNITED AIRLINES OHARE TERMINAL NO. 1		ERNS
CHICAGO	S111925507		7122 UNIVERSITY		SPILLS
CHICAGO	S108047843		UNKNOWN		SPILLS
CHICAGO	S108047836		UNKNOWN		SPILLS
CHICAGO	S108047834		UNKNOWN		SPILLS
CHICAGO	S108047832		UNKNOWN		SPILLS
CHICAGO	S108047830		UNKNOWN		SPILLS
CHICAGO	S108047828		UNKNOWN		SPILLS
CHICAGO	S108047825		UNKNOWN		SPILLS
CHICAGO	S108047813		UNKNOWN		SPILLS
CHICAGO	S108047808		UNKNOWN		SPILLS
CHICAGO	S108047803		UNKNOWN		SPILLS
CHICAGO	S108047795		UNKNOWN		SPILLS
CHICAGO	S108047794		UNKNOWN		SPILLS
CHICAGO	S108047793		UNKNOWN		SPILLS
CHICAGO	S108047600		UNKNOWN		SPILLS
CHICAGO	S109700127		UNKNOWN		SPILLS
CHICAGO	S109167215		UNKNOWN		SPILLS
CHICAGO	S108047820		UNKNOWN		SPILLS

City	EDR ID	Site Name	Site Address	Zip	Database(s)
CHICAGO	S111887120		UNKNOWN		SPILLS
CHICAGO	S111911935		UNKNOWN		SPILLS
CHICAGO	S111882598		UNKNOWN		SPILLS
CHICAGO	S111905044		UNKNOWN		SPILLS
CHICAGO	S111883280		UNKNOWN		SPILLS
CHICAGO	S111912652		UNKNOWN		SPILLS
CHICAGO	S111879931		URBAN AREA		SPILLS
CHICAGO	91226485	USAFR AND AIR GUARD BASE O'HARE AIRPORT BLDG NO.4	USAFR AND AIR GUARD BASE O'HARE AIRPORT BLDG NO.4		ERNS
CHICAGO	8857978	VACANT AREA BET.POLK & TAYLOR E OF CANAL	VACANT AREA BET.POLK & TAYLOR E OF CANAL		ERNS
CHICAGO	S111908778		VAN BUREN & WABASH		SPILLS
CHICAGO	S111896178		9700 S VAN VLISSIGEN		SPILLS
CHICAGO	S111880063		1014 W VAN BUREN		SPILLS
CHICAGO	S111879524		2630 W VANBURAN		SPILLS
CHICAGO	S111888140		VANBUREN & ASHLAND		SPILLS
CHICAGO	S111876564		1030 W VANBUREN		SPILLS
CHICAGO	S111911975		71 W VANBUREN ST		SPILLS
CHICAGO	S111911681		9431 S VERNON		SPILLS
CHICAGO	S109699841		10000 VESSIE COLEMAN DR		SPILLS
CHICAGO	S111925006		10 000 VESSIE COLEMAN DR		SPILLS
CHICAGO	2000532134	VICINITY OF 49TH	VICINITY OF 49TH	0	ERNS
CHICAGO	S111900909		9858 S VINCENNES ST		SPILLS
CHICAGO	S111906387		1201 S VINCENNES		SPILLS
CHICAGO	S111881359		7801 S VINCENNES		SPILLS
CHICAGO	S111905191		11816 S VINCENNES		SPILLS
CHICAGO	S111888766		11163 S VINCENNES		SPILLS
CHICAGO	S111880752		7114 VINCENNES AVE		SPILLS
CHICAGO	S111915029		8654 S VINCENNES		SPILLS
CHICAGO	S111893309		7936 S VINCENNES		SPILLS
CHICAGO	S111897959		10658 S VINCENNES		SPILLS
CHICAGO	S111897844		10658 S VINCENNES		SPILLS
CHICAGO	S111876993		VINCENTVILLE YARDS		SPILLS
CHICAGO	S111899176		9906 S VINNCENNES AVE		SPILLS
CHICAGO	S111890990		4764 N VIRGINIA		SPILLS
CHICAGO	S111892224		5 W		SPILLS
CHICAGO	S111880018		1914 16 W IRVING PARK RD		SPILLS
CHICAGO	S111889328		2155 WABANSIA		SPILLS
CHICAGO	S111911181		2255 W WABANSIA		SPILLS
CHICAGO	S111894579		1843 W WABANSIA ST		SPILLS
CHICAGO	S111877892		2213 W WABANSIA		SPILLS
CHICAGO	S111893375		1401 W WABANSIA		SPILLS
CHICAGO	S111887893		1220 WABASH		SPILLS
CHICAGO	S111884984		6215 S WABASH		SPILLS
CHICAGO	S111887493		137 N WABASH		SPILLS
CHICAGO	S111896665		218 S WABASH		SPILLS
CHICAGO	S111913362		9402 S WABASH		SPILLS
CHICAGO	S111906459		5100 S WABASH		SPILLS

City	EDR ID	Site Name	Site Address	Zip	Database(s)
CHICAGO	S111927389		WABASH AVE AND CHICAGO RIV		SPILLS
CHICAGO	S111927380		4654 S WABASH		SPILLS
CHICAGO	S111913446		8823 S WABASH		SPILLS
CHICAGO	S111901423		1515 WABASH		SPILLS
CHICAGO	S111897239		2705 S WABASH		SPILLS
CHICAGO	S111902448		4256 S WABASH		SPILLS
CHICAGO	S111883759		1608 S WABASH		SPILLS
CHICAGO	S111898104		1415 S WABASH ST		SPILLS
CHICAGO	S111876072		1758 S WABASH		SPILLS
CHICAGO	S111914807		600 S WABASH		SPILLS
CHICAGO	S111893632		219 S WABASH		SPILLS
CHICAGO	S111878563		2111 S WABASH		SPILLS
CHICAGO	2000521948	WABASH YARD	WABASH YARD	0	ERNS
CHICAGO	S111885179		20 N WACKER		SPILLS
CHICAGO	S111890261		311 S WACKER		SPILLS
CHICAGO	S111900757		2204 S WALBASH AVE		SPILLS
CHICAGO	S111885136		411 N WALCOTT		SPILLS
CHICAGO	S111910247		1600 S WALCOTT ST		SPILLS
CHICAGO	S111908808		9952 WALDON PKWY		SPILLS
CHICAGO	92293814	WEST WALL OF TURNING BASIN	WEST WALL OF TURNING BASIN		ERNS
CHICAGO	91236316	WEST WALL OF BURNHAM HARBOR	WEST WALL OF BURNHAM HARBOR		ERNS
CHICAGO	S111882205		8201 S WALLACE		SPILLS
CHICAGO	S111891305		4500 S WALLACE		SPILLS
CHICAGO	S111901230		8201 S WALLACE AVE		SPILLS
CHICAGO	S111892599		2330 S WALLACE		SPILLS
CHICAGO	98434467	8201 SOUTH WALLAS AVE	8201 SOUTH WALLAS AVE		ERNS
CHICAGO	S111897291		2234 W WALNUT		SPILLS
CHICAGO	S111894595		2000 W WALNUT		SPILLS
CHICAGO	S111905779		2332 W WALNUT		SPILLS
CHICAGO	2004733570	140 WALTON ST	140 WALTON ST		ERNS
CHICAGO	S111887409		163 E WALTON		SPILLS
CHICAGO	S111883863		315 W WALTON		SPILLS
CHICAGO	S111881957		1322 W WALTON		SPILLS
CHICAGO	S111877252		3144 W WALTON		SPILLS
CHICAGO	S111913617		4820 W WARNER		SPILLS
CHICAGO	2001554430	WARREN ST	WARREN ST	0	ERNS
CHICAGO	S110613587		1712 W WARREN		SPILLS
CHICAGO	2010951565	1712 WEST WARREN ST.	1712 W WARREN ST		ERNS
CHICAGO	S111895840		1621 W WASHBURN ST		SPILLS
CHICAGO	S111910800		221 N WASHENAW AVE		SPILLS
CHICAGO	94378898	WASHINGTON ST BRIDGE	WASHINGTON ST BRIDGE		ERNS
CHICAGO	S111886202		4353 W WASHINGTON		SPILLS
CHICAGO	S111885312		651 W WASHINGTON		SPILLS
CHICAGO	S111896609		915 W WASHINGTON		SPILLS
CHICAGO	S111890212		55 E WASHINGTON		SPILLS
CHICAGO	S111889890		2627 WASHINGTON BLVD		SPILLS
CHICAGO	S111896149		1145 W WASHINGTON		SPILLS

City	EDR ID	Site Name	Site Address	Zip	Database(s)
CHICAGO	S111883294		1045 W WASHINGTON		SPILLS
CHICAGO	S111920406		740 W WASHINGTON		SPILLS
CHICAGO	S111914841		909 WASHINGTON ST		SPILLS
CHICAGO	S111927892		1605 N WASHINGTON AVE		SPILLS
CHICAGO	S111927788		1245 W WASHINGTON		SPILLS
CHICAGO	S111883491		1304 W WASHINGTON		SPILLS
CHICAGO	S111877107		735 S WASHTENAW		SPILLS
CHICAGO	S111926670		1260 S WASHTENAW		SPILLS
CHICAGO	S111896441		5802 N WASHTENAW		SPILLS
CHICAGO	S111893809		3250 N WASHTENAW		SPILLS
CHICAGO	S111900082		801 S WASHTENAW		SPILLS
CHICAGO	S111900933		3724 S WASHTENAW		SPILLS
CHICAGO	S111894331		3250 N WASHTENAW		SPILLS
CHICAGO	92264733	40W SOUTH WATER MARKET	40W SOUTH WATER MARKET		ERNS
CHICAGO	98434885	WATER AND SOME KIND OF CHEMICALS	WATER AND SOME KIND OF CHEMICALS		ERNS
CHICAGO	S111887555		23 S WATER MARKET		SPILLS
CHICAGO	S111905413		445 E WATER ST		SPILLS
CHICAGO	90180221	3210 WATLING PLANT 3	3210 WATLING PLANT 3		ERNS
CHICAGO	S111911093		2255 W WAVANSIA		SPILLS
CHICAGO	S111879675		2510 N WAYNE		SPILLS
CHICAGO	S109092813		WB		SPILLS
CHICAGO	S111896503		1334 W WEBSTER		SPILLS
CHICAGO	S111890715		1471 W WEBSTER		SPILLS
CHICAGO	S111886989		911 WEED ST		SPILLS
CHICAGO	S111900937		1001 W WEED		SPILLS
CHICAGO	94355692	WELL ST BRIDGE	WELL ST BRIDGE		ERNS
CHICAGO	2006819150	WELLER AND LAKE STREETS	WELLER AND LAKE STREETS		ERNS
CHICAGO	2008866609	WELLINGTON AVE.	WELLINGTON AVE.		ERNS
CHICAGO	S111879189		1701 W WELLINGTON		SPILLS
CHICAGO	2000671191	H WELLS ST	H WELLS ST		ERNS
CHICAGO	S108669706		WENTWORTH AVE & CERMACK		SPILLS
CHICAGO	S111888398		6550 S WENTWORTH		SPILLS
CHICAGO	S111881887		4600 S WENTWORTH		SPILLS
CHICAGO	S111891981		1800 S WENTWORTH		SPILLS
CHICAGO	S111882078		1934 S WENTWORTH		SPILLS
CHICAGO	S111906575		7626 S WENTWORTH ST		SPILLS
CHICAGO	S111902013		6601 S WENTWORTH		SPILLS
CHICAGO	S111878620		6543 S WENTWORTH		SPILLS
CHICAGO	S108045271		10258 S WEST AVE		SPILLS
CHICAGO	2005616447	600 WEST	600 WEST		ERNS
CHICAGO	S111879781		211 S WEST HILL ST		SPILLS
CHICAGO	S108045996		290 WESTBOUND		SPILLS
CHICAGO	94391467	I-290 WESTBOUND/EAST OF ASHLAND AVE	I-290 WESTBOUND/EAST OF ASHLAND AVE		ERNS
CHICAGO	S111898397		4005 W WESTEND		SPILLS
CHICAGO	S111879285		11030 S WESTER AVE		SPILLS
CHICAGO	S108046688		7600 WESTERN ST		SPILLS
CHICAGO	93331395	WESTERN AVE BETWEEN 26TH AND 31ST STS AT THE RAIL	WESTERN AVE BETWEEN 26TH AND 31ST STS AT THE RAIL		ERNS

City	EDR ID	Site Name	Site Address	Zip	Database(s)
CHICAGO	2002593093	1400 SOUTH WESTERN BLVD	1400 SOUTH WESTERN BLVD	0	ERNS
CHICAGO	974084921	WESTERN AVE. RAILYARD 2741 WEST GRAND	WESTERN AVE. RAILYARD 2741 WEST GRAND		ERNS
CHICAGO	974084920	WESTERN AVE. RAILYARD 2741 WEST GRAND	WESTERN AVE. RAILYARD 2741 WEST GRAND		ERNS
CHICAGO	2009909153	WESTERN AVENUE	WESTERN AVENUE		ERNS
CHICAGO	2008909153	WESTERN AVENUE	WESTERN AVENUE		ERNS
CHICAGO	2008877190	WESTERN STATION	WESTERN STATION		ERNS
CHICAGO	S110824846		5102 S WESTERN		SPILLS
CHICAGO	2006784912	7600 WESTERN ST.	7600 WESTERN ST.		ERNS
CHICAGO	S111887275		1414 S WESTERN		SPILLS
CHICAGO	S111886759		6150 N WESTERN		SPILLS
CHICAGO	S111913491		WESTERN & ROCKWELL		SPILLS
CHICAGO	S111909338		1425 S WESTERN ST		SPILLS
CHICAGO	S111922484		2072 N WESTERN		SPILLS
CHICAGO	S111890955		6455 S WESTERN		SPILLS
CHICAGO	S111905914		2801 N WESTERN		SPILLS
CHICAGO	S111884545		7740 WESTERN AVE		SPILLS
CHICAGO	S111918691		WESTERN AVE & SW HWY LANDERS INTERMODAL YARD		SPILLS
CHICAGO	S111899511		8659 WESTERN		SPILLS
CHICAGO	S111914197		6515 WESTERN AVE		SPILLS
CHICAGO	S111918955		14625 S WESTERN		SPILLS
CHICAGO	S111918631		2133 N WESTERN		SPILLS
CHICAGO	S111880985		7900 S WESTERN		SPILLS
CHICAGO	S111894411		3200 S WESTERN		SPILLS
CHICAGO	S111898374		3223 S WESTERN		SPILLS
CHICAGO	S111915386		225 N WESTERN AREA		SPILLS
CHICAGO	S111906762		WESTERN & IRVING PARK STS		SPILLS
CHICAGO	S111903771		WESTERN AVE		SPILLS
CHICAGO	S111906184		WESTERN AVE		SPILLS
CHICAGO	S111900618		4346 N WESTERN		SPILLS
CHICAGO	90157530	11044 SOUTH WESTERN AVE IN AN ALLEY TO THE WEST OF ABOVE ADD	11044 SOUTH WESTERN AVE IN AN ALLEY TO THE WEST OF ABOVE ADD		ERNS
CHICAGO	2002593045	1400 SOUTH WESTERN BLVD	1400 SOUTH WESTERN BLVD	0	ERNS
CHICAGO	2011991097		7748 WESTGLENLAKE AVE		ERNS
CHICAGO	2011993259		WESTMONT		ERNS
CHICAGO	99610647	1425 SOUTH WESTON GLOBAL YARD	1425 SOUTH WESTON GLOBAL YARD		ERNS
CHICAGO	S111903934		1425 S WESTON		SPILLS
CHICAGO	S111893554		3943 N WHIPPLE		SPILLS
CHICAGO	S111912437		1745 N WHIPPLE		SPILLS
CHICAGO	S111895905		319 N WHIPPLE		SPILLS
CHICAGO	S111884226		319 N WHIPPLE		SPILLS
CHICAGO	S111890404		4801 S WHIPPLE		SPILLS
CHICAGO	S108480121		BP WHITTING FACILITY		SPILLS
CHICAGO	2010938096	5500 N. WILCOCK	5500 N WILCOCK		ERNS
CHICAGO	2009916797	3937 WILCOTT ROAD	3937 WILCOTT ROAD		ERNS
CHICAGO	S110363742		5500 N WILCOX		SPILLS
CHICAGO	S111910988		4219 W WILCOX		SPILLS
CHICAGO	S111909507		1754 N WILMOT		SPILLS

City	EDR ID	Site Name	Site Address	Zip	Database(s)
CHICAGO	2004743433	WILSON ST AND MAIN	WILSON ST AND MAIN		ERNS
CHICAGO	2005632034	105 W WILSON STREET	105 W WILSON ST		ERNS
CHICAGO	S111908769		2751 W WILSON CHICAGO RIV		SPILLS
CHICAGO	S111900202		4808 WILSON AVE		SPILLS
CHICAGO	S111926870		4850 W WILSON		SPILLS
CHICAGO	S111899857		931 W WILSON		SPILLS
CHICAGO	S111893367		OF WILSON AVE		SPILLS
CHICAGO	S111901526		1915 N WINCHESTER		SPILLS
CHICAGO	S111882930		4836 WINCHESTER AVE		SPILLS
CHICAGO	S111897095		1610 N WINCHESTER		SPILLS
CHICAGO	S111891114		1742 N WINCHESTER		SPILLS
CHICAGO	S111894446		8804 S WINCHESTER		SPILLS
CHICAGO	S111880578		4550 N WINCHESTER		SPILLS
CHICAGO	S111919386		7372 N WINCHESTER		SPILLS
CHICAGO	S111894899		1276 WINFIELD MOODY MED CTR N		SPILLS
CHICAGO	S111899923		1801 W WINNEMAC		SPILLS
CHICAGO	S111915710		4826 W WINNEMAC ST		SPILLS
CHICAGO	S108046362		4822 W WINNEMACK		SPILLS
CHICAGO	S111885364		940 W WINONA		SPILLS
CHICAGO	S111881205		1436 W WINONA		SPILLS
CHICAGO	S111887251		4949 S WINTHROP		SPILLS
CHICAGO	S111897777		5934 N WINTHROP		SPILLS
CHICAGO	S111877851		5900 N WINTHROP		SPILLS
CHICAGO	S111877012		5900 WINTHROP		SPILLS
CHICAGO	90179382	WISCONSON STEEL WORK SITE 106TH ST. AND TORRENCE AVE.	WISCONSON STEEL WORK SITE 106TH ST. AND TORRENCE AVE.		ERNS
CHICAGO	874879	WITCO CHEMICAL CO., 6200 WEST 51ST ST	WITCO CHEMICAL CO., 6200 WEST 51ST ST		ERNS
CHICAGO	S111902182		800 S WLS		SPILLS
CHICAGO	S111924451		800 SOUTH WLS		SPILLS
CHICAGO	S111921021		4027 S WLS		SPILLS
CHICAGO	S111878623		5454 N WOLCOT		SPILLS
CHICAGO	S111885606		2434 S WOLCOTT		SPILLS
CHICAGO	S111890696		4331 N WOLCOTT		SPILLS
CHICAGO	S111913579		919 N WOLCOTT		SPILLS
CHICAGO	S111904020		5435 N WOLCOTT		SPILLS
CHICAGO	S111906995		350 N WOLCOTT ST		SPILLS
CHICAGO	S111903004		3210 S WOLCOTT		SPILLS
CHICAGO	S111877048		2764 N WOLCOTT		SPILLS
CHICAGO	S111881061		5555 N WOLCOTT		SPILLS
CHICAGO	S111897894		1378 N WOLCOTT ST		SPILLS
CHICAGO	S111911375		915 N WOLCOTT		SPILLS
CHICAGO	S111918649		WOLF CRK & PROVISO RD		SPILLS
CHICAGO	S111903989		2305 W WOLFRAM		SPILLS
CHICAGO	S111906327		2706 N WOLPOTT		SPILLS
CHICAGO	S110122336		WOOD ST & WASHINGTON ST		SPILLS
CHICAGO	S111912323		6316 S WOOD		SPILLS
CHICAGO	S111893096		1824 S WOOD RD		SPILLS

City	EDR ID	Site Name	Site Address	Zip	Database(s)
CHICAGO	S111922733		WOOD ST & ASHLAND AVE		SPILLS
CHICAGO	S111908075		2501 E WOOD		SPILLS
CHICAGO	S111885909		7700 S WOODLAWN		SPILLS
CHICAGO	S111906005		7345 S WOODLAWN		SPILLS
CHICAGO	S111908913		7905 S WOODLAWN		SPILLS
CHICAGO	S109366389		3211 S WOODS ST		SPILLS
CHICAGO	S111878366		833 S WOODS ST		SPILLS
CHICAGO	S110613575		WRIGHTWOOD & COSTNER		SPILLS
CHICAGO	S111888057		4132 W WRIGHTWOOD		SPILLS
CHICAGO	S111926374		WRIGHTWOOD		SPILLS
CHICAGO	S111910994		1 S YARD1400WESTERN AVE		SPILLS
CHICAGO	S111927845		1 YARD1425WESTERN AVE		SPILLS
CHICAGO	S111926647		3 N YORK		SPILLS
CHICAGO	S111904229		1819 YORK RD		SPILLS
CHICAGO	S111890130		6825 N YORK RD		SPILLS
CHICAGO	S110685334		3 N YORK		SPILLS
CHICAGO	S109366324		10510 W ZEMKE RD		SPILLS
CHICAGO	S111924380		10510 W ZEMKE RD		SPILLS
COOK COUNTY	2011981404	MP 1.33 ABERDEEN ST	MP 1.33 ABERDEEN ST		ERNS
COOK COUNTY	2011973076	2040 EAST 106TH ST	2040 EAST 106TH ST		ERNS
COOK COUNTY	2010946140	11TH AND CANAL	11TH AND CANAL		ERNS
COOK COUNTY	2011972549	5601 W 26TH ST	5601 W 26TH ST		ERNS
COOK COUNTY	2011972669	MP 29.8 200 YARDS WEST OF BURNHAM AVE	MP 29.8 200 YARDS WEST OF BURNHAM AVE		ERNS
COOK COUNTY	2011980248	MP 6.1	MP 6.1		ERNS
COOK COUNTY	S111927636		8500 W. 68TH ST.		SPILLS
COOK COUNTY	2011980370	8500 W. 68TH STREET	8500 W. 68TH STREET		ERNS
COOK COUNTY	2011974764	7300 WEST 71ST ST	7300 WEST 71ST ST		ERNS
COOK COUNTY	2011972239	7351 SOUTH 78TH AVE	7351 SOUTH 78TH AVE		ERNS
COOK COUNTY	2010960150	95TH AND VINCENNES	95TH AND VINCENNES		ERNS
COOK COUNTY	2010943534	ON A BEARING OF 020 DEG (NNE)	ON A BEARING OF 020 DEG (NNE)		ERNS
COOK COUNTY	2011973021	4551 WEST ADAMS BLVD	4551 WEST ADAMS BLVD		ERNS
COOK COUNTY	2008915423	2436 ADDISON STREET	2436 ADDISON STREET		ERNS
COOK COUNTY	2011977407	87 AND LAGRANGE ST.	87 AND LAGRANGE ST.		ERNS
COOK COUNTY	2011972225	C AND M SUBDIVISION MP B 0.0 TO B 2.9	C AND M SUBDIVISION MP B 0.0 TO B 2.9		ERNS
COOK COUNTY	2011979907	ASHLAND AVE YARD NONE	ASHLAND AVE YARD NONE		ERNS
COOK COUNTY	2011972006	BARR YARD MILE POST DD2 SUBDIVISION CHICAGO	BARR YARD MILE POST DD2 SUBDIVISION CHICAGO		ERNS
COOK COUNTY	2011978847	BEHIND DOCKSIDE STEEL 11828 SOUTH STONY ISLAND AVE.	BEHIND DOCKSIDE STEEL 11828 SOUTH STONY ISLAND AVE.		ERNS
COOK COUNTY	2011973396	BELMONT AND SHEFFIELD ROAD	BELMONT AND SHEFFIELD ROAD		ERNS
COOK COUNTY	2011977640	BENSENVILLE RAILYARD. 11306 FRANKLIN AVE.	BENSENVILLE RAILYARD. 11306 FRANKLIN AVE.		ERNS
COOK COUNTY	2011974200	BENSONVILLE INTERMODEL / ENTRANCE 4 10800 FRANKLIN AVE	BENSONVILLE INTERMODEL / ENTRANCE 4 10800 FRANKLIN AVE		ERNS
COOK COUNTY	2011981499	BENSONVILLE YARD	BENSONVILLE YARD		ERNS
COOK COUNTY	2009899057	BETWEEN MILE POST CD 520	BETWEEN MILE POST CD 520		ERNS
COOK COUNTY	2008899057	BETWEEN MILE POST CD 520	BETWEEN MILE POST CD 520		ERNS
COOK COUNTY	2011974035	BETWEEN RIVER ROAD AND PEARSON ST. MILEPOST: 16.7	BETWEEN RIVER ROAD AND PEARSON ST. MILEPOST: 16.7		ERNS

City	EDR ID	Site Name	Site Address	Zip	Database(s)
COOK COUNTY	S111927088		BURNHAM AVE. & BRAINERD AVE		SPILLS
COOK COUNTY	2011972659	BURNHAM AVE, MP 29.8	BURNHAM AVE, MP 29.8		ERNS
COOK COUNTY	2011980118	BURNHAM HARBOR //UNKNOWN SHEEN INCIDENT SLIP P54	BURNHAM HARBOR //UNKNOWN SHEEN INCIDENT SLIP P54		ERNS
COOK COUNTY	2011981381	CARONDELET AVE	CARONDELET AVE		ERNS
COOK COUNTY	2011977694	MP; CD515, RAILYARD	MP; CD515, RAILYARD		ERNS
COOK COUNTY	2011975560	CHATHAM, IL CHATHAM STREET	CHATHAM, IL CHATHAM STREET		ERNS
COOK COUNTY	2009899072	CHICAGO UNION STATION	CHICAGO UNION STATION		ERNS
COOK COUNTY	2009906666	CHICAGO RIVER	CHICAGO RIVER		ERNS
COOK COUNTY	2008899072	CHICAGO UNION STATION	CHICAGO UNION STATION		ERNS
COOK COUNTY	2008906666	CHICAGO RIVER	CHICAGO RIVER		ERNS
COOK COUNTY	2010954447	CHICAGO	CHICAGO		ERNS
COOK COUNTY	S111927095		5700 S CICERO AVE (MIDWAY AIRPORT)		SPILLS
COOK COUNTY	2011977864	CLOSE TO A BUSINESS 13800 S. HALSTEAD	CLOSE TO A BUSINESS 13800 S. HALSTEAD		ERNS
COOK COUNTY	2011981839		DEERBORN SUBDIVISION		ERNS
COOK COUNTY	2011979504	FOOD PROCESSING PLANT 945 WEST 38TH ST.	FOOD PROCESSING PLANT 945 WEST 38TH ST.		ERNS
COOK COUNTY	2011977876	FOOD PROCESSOR 2816 S KILBORN AVE	FOOD PROCESSOR 2816 S KILBORN AVE		ERNS
COOK COUNTY	2011976365	GRADE CROSSING THORNTON RD.	GRADE CROSSING THORNTON RD.		ERNS
COOK COUNTY	2011978150	4805 SOUTH HARLEM AVE	4805 SOUTH HARLEM AVE		ERNS
COOK COUNTY	2011980065	AT ICE HOUSE SPUR TRACK NONE	AT ICE HOUSE SPUR TRACK NONE		ERNS
COOK COUNTY	2011980749	INTERSECTION OF 175TH ST AND COMMUNITY ST	INTERSECTION OF 175TH ST AND COMMUNITY ST		ERNS
COOK COUNTY	2011977731	LAKE MICHIGAN WILLAMETTE PUMPING STATION NORTHSHORE CHANNEL	LAKE MICHIGAN WILLAMETTE PUMPING STATION NORTHSHORE CHANNEL		ERNS
COOK COUNTY	2011975662	301 WEST LAKE ST	301 WEST LAKE ST		ERNS
COOK COUNTY	2011979313	LANDERS RAIL YARD (MILEPOST: 09514 / DEARBORN DIVISION) 7540	LANDERS RAIL YARD (MILEPOST: 09514 / DEARBORN DIVISION) 7540		ERNS
COOK COUNTY	2011974989	MAIN STREET	MAIN STREET		ERNS
COOK COUNTY	2011979082	200 N MANNHEIM	200 N MANNHEIM		ERNS
COOK COUNTY	2009919045	MILE 12.2	MILE 12.2		ERNS
COOK COUNTY	2009898297	MILE POST 16.86	MILE POST 16.86		ERNS
COOK COUNTY	2008898297	MILE POST 16.86	MILE POST 16.86		ERNS
COOK COUNTY	2010933409	MILE POST DC27 NONE	MILE POST DC27 NONE		ERNS
COOK COUNTY	2011980032	MILE POST DC9.9	MILE POST DC9.9		ERNS
COOK COUNTY	2011972397	MILEPOST 6.5 NONE	MILEPOST 6.5 NONE		ERNS
COOK COUNTY	2011976175	MOUNT PROSPECT ROAD AND U.S. 14	MOUNT PROSPECT ROAD AND U.S. 14		ERNS
COOK COUNTY	2010937358	NONE	NONE		ERNS
COOK COUNTY	2010944507	O'BRIEN LOCKS SG 226.0	O'BRIEN LOCKS SG 226.0		ERNS
COOK COUNTY	2011979226	O'HARE AIRPORT	O'HARE AIRPORT		ERNS
COOK COUNTY	2011974979	NORTH OF 67TH STREET ON MAIN 2 6630 SOUTH KENTON	NORTH OF 67TH STREET ON MAIN 2 6630 SOUTH KENTON		ERNS
COOK COUNTY	2008883971	OFF OF LAKE STREET	OFF OF LAKE STREET		ERNS
COOK COUNTY	2011979830	OGDEN SLIP, WEST END, CHICAGO, ILLINOIS 455 E ILLINOIS ST SU	OGDEN SLIP, WEST END, CHICAGO, ILLINOIS 455 E ILLINOIS ST SU		ERNS
COOK COUNTY	S111927768		13700 PERRY AVE.		SPILLS
COOK COUNTY	2011974832	17401 SO POLASKI	17401 SO POLASKI		ERNS
COOK COUNTY	2011980534	PORT OF CHICAGO 2150 STONEY ISLAND AVE. CHICAGO	PORT OF CHICAGO 2150 STONEY ISLAND AVE. CHICAGO		ERNS

City	EDR ID	Site Name	Site Address	Zip	Database(s)
COOK COUNTY	2011981629	5226 POTTAWATOMIE	5226 POTTAWATOMIE		ERNS
COOK COUNTY	2011980221	PROVISO RAIL YARD 5050 WEST LAKE ST	PROVISO RAIL YARD 5050 WEST LAKE ST		ERNS
COOK COUNTY	2011982154		3500 RACINE		ERNS
COOK COUNTY	2011974559	1111 SMITH ST	1111 SMITH ST		ERNS
COOK COUNTY	2008886889	STATE ST.	STATE ST.		ERNS
COOK COUNTY	2008870404	STATE ROUTE 53 N	STATE ROUTE 53 N		ERNS
COOK COUNTY	2011973999	STORM DRAIN 120 EMERALD DRIVE	STORM DRAIN 120 EMERALD DRIVE		ERNS
COOK COUNTY	2011973706	SUB: CHICAGO ON BNSF MILE 9.6	SUB: CHICAGO ON BNSF MILE 9.6		ERNS
COOK COUNTY	2006799783	TEST	TEST		ERNS
COOK COUNTY	2011976311	THE SOUTH EAST CORNER OF CHICAGO AVE AND DAVIS STREET NONE	THE SOUTH EAST CORNER OF CHICAGO AVE AND DAVIS STREET NONE		ERNS
COOK COUNTY	2011976259	TORRENCE AVE 130TH ST	TORRENCE AVE 130TH ST		ERNS
COOK COUNTY	2006784297	B3 TRACK	B3 TRACK		ERNS
COOK COUNTY	2011978519	UNION STATION	UNION STATION		ERNS
COOK COUNTY	2011976419	556 WATERS EDGE	556 WATERS EDGE		ERNS
COOK COUNTY	S111927287		1425 S. WESTERN AVE		SPILLS
COOK COUNTY	S111927239		7327 S. WOODLAWN AVE.		SPILLS

Section 4

EPA Waste Code Addendum

SECTION 4 - EPA WASTE CODES

There are no epa codes to report for this search area.

Section 5

Databases Searched and Update Dates

GOVERNMENT RECORDS SEARCHED / DATA CURRENCY TRACKING

To maintain currency of the following federal and state databases, EDR contacts the appropriate governmental agency on a monthly or quarterly basis, as required.

Number of Days to Update: Provides confirmation that EDR is reporting records that have been updated within 90 days from the date the government agency made the information available to the public.

FEDERAL RECORDS

Proposed NPL: Proposed National Priority List Sites

A site that has been proposed for listing on the National Priorities List through the issuance of a proposed rule in the Federal Register. EPA then accepts public comments on the site, responds to the comments, and places on the NPL those sites that continue to meet the requirements for listing.

Date of Government Version: 03/30/2012	Source: EPA
Date Data Arrived at EDR: 04/05/2012	Telephone: N/A
Date Made Active in Reports: 05/15/2012	Last EDR Contact: 07/05/2012
Number of Days to Update: 40	Next Scheduled EDR Contact: 10/22/2012
	Data Release Frequency: Quarterly

DELISTED NPL: National Priority List Deletions

The National Oil and Hazardous Substances Pollution Contingency Plan (NCP) establishes the criteria that the EPA uses to delete sites from the NPL. In accordance with 40 CFR 300.425.(e), sites may be deleted from the NPL where no further response is appropriate.

Date of Government Version: 03/30/2012	Source: EPA
Date Data Arrived at EDR: 04/05/2012	Telephone: N/A
Date Made Active in Reports: 05/15/2012	Last EDR Contact: 07/05/2012
Number of Days to Update: 40	Next Scheduled EDR Contact: 10/22/2012
	Data Release Frequency: Quarterly

CERCLIS: Comprehensive Environmental Response, Compensation, and Liability Information System

CERCLIS contains data on potentially hazardous waste sites that have been reported to the USEPA by states, municipalities, private companies and private persons, pursuant to Section 103 of the Comprehensive Environmental Response, Compensation, and Liability Act (CERCLA). CERCLIS contains sites which are either proposed to or on the National Priorities List (NPL) and sites which are in the screening and assessment phase for possible inclusion on the NPL.

Date of Government Version: 12/27/2011	Source: EPA
Date Data Arrived at EDR: 02/27/2012	Telephone: 703-412-9810
Date Made Active in Reports: 03/12/2012	Last EDR Contact: 07/05/2012
Number of Days to Update: 14	Next Scheduled EDR Contact: 09/10/2012
	Data Release Frequency: Quarterly

CERCLIS-NFRAP: CERCLIS No Further Remedial Action Planned

Archived sites are sites that have been removed and archived from the inventory of CERCLIS sites. Archived status indicates that, to the best of EPA's knowledge, assessment at a site has been completed and that EPA has determined no further steps will be taken to list this site on the National Priorities List (NPL), unless information indicates this decision was not appropriate or other considerations require a recommendation for listing at a later time. This decision does not necessarily mean that there is no hazard associated with a given site; it only means that, based upon available information, the location is not judged to be a potential NPL site.

Date of Government Version: 12/28/2011	Source: EPA
Date Data Arrived at EDR: 02/27/2012	Telephone: 703-412-9810
Date Made Active in Reports: 03/12/2012	Last EDR Contact: 07/05/2012
Number of Days to Update: 14	Next Scheduled EDR Contact: 09/10/2012
	Data Release Frequency: Quarterly

CORRACTS: Corrective Action Report

CORRACTS identifies hazardous waste handlers with RCRA corrective action activity.

Date of Government Version: 08/19/2011
Date Data Arrived at EDR: 08/31/2011
Date Made Active in Reports: 01/10/2012
Number of Days to Update: 132

Source: EPA
Telephone: 800-424-9346
Last EDR Contact: 08/07/2012
Next Scheduled EDR Contact: 11/26/2012
Data Release Frequency: Quarterly

RCRA-TSDF: RCRA - Treatment, Storage and Disposal

RCRAInfo is EPA's comprehensive information system, providing access to data supporting the Resource Conservation and Recovery Act (RCRA) of 1976 and the Hazardous and Solid Waste Amendments (HSWA) of 1984. The database includes selective information on sites which generate, transport, store, treat and/or dispose of hazardous waste as defined by the Resource Conservation and Recovery Act (RCRA). Transporters are individuals or entities that move hazardous waste from the generator offsite to a facility that can recycle, treat, store, or dispose of the waste. TSDFs treat, store, or dispose of the waste.

Date of Government Version: 03/15/2012
Date Data Arrived at EDR: 04/04/2012
Date Made Active in Reports: 05/15/2012
Number of Days to Update: 41

Source: Environmental Protection Agency
Telephone: 312-886-6186
Last EDR Contact: 07/02/2012
Next Scheduled EDR Contact: 10/15/2012
Data Release Frequency: Quarterly

RCRA-LQG: RCRA - Large Quantity Generators

RCRAInfo is EPA's comprehensive information system, providing access to data supporting the Resource Conservation and Recovery Act (RCRA) of 1976 and the Hazardous and Solid Waste Amendments (HSWA) of 1984. The database includes selective information on sites which generate, transport, store, treat and/or dispose of hazardous waste as defined by the Resource Conservation and Recovery Act (RCRA). Large quantity generators (LQGs) generate over 1,000 kilograms (kg) of hazardous waste, or over 1 kg of acutely hazardous waste per month.

Date of Government Version: 03/15/2012
Date Data Arrived at EDR: 04/04/2012
Date Made Active in Reports: 05/15/2012
Number of Days to Update: 41

Source: Environmental Protection Agency
Telephone: 312-886-6186
Last EDR Contact: 07/02/2012
Next Scheduled EDR Contact: 10/15/2012
Data Release Frequency: Quarterly

RCRA-SQG: RCRA - Small Quantity Generators

RCRAInfo is EPA's comprehensive information system, providing access to data supporting the Resource Conservation and Recovery Act (RCRA) of 1976 and the Hazardous and Solid Waste Amendments (HSWA) of 1984. The database includes selective information on sites which generate, transport, store, treat and/or dispose of hazardous waste as defined by the Resource Conservation and Recovery Act (RCRA). Small quantity generators (SQGs) generate between 100 kg and 1,000 kg of hazardous waste per month.

Date of Government Version: 03/15/2012
Date Data Arrived at EDR: 04/04/2012
Date Made Active in Reports: 05/15/2012
Number of Days to Update: 41

Source: Environmental Protection Agency
Telephone: 312-886-6186
Last EDR Contact: 07/02/2012
Next Scheduled EDR Contact: 10/15/2012
Data Release Frequency: Quarterly

RCRA-CESQG: RCRA - Conditionally Exempt Small Quantity Generators

RCRAInfo is EPA's comprehensive information system, providing access to data supporting the Resource Conservation and Recovery Act (RCRA) of 1976 and the Hazardous and Solid Waste Amendments (HSWA) of 1984. The database includes selective information on sites which generate, transport, store, treat and/or dispose of hazardous waste as defined by the Resource Conservation and Recovery Act (RCRA). Conditionally exempt small quantity generators (CESQGs) generate less than 100 kg of hazardous waste, or less than 1 kg of acutely hazardous waste per month.

Date of Government Version: 03/15/2012
Date Data Arrived at EDR: 04/04/2012
Date Made Active in Reports: 05/15/2012
Number of Days to Update: 41

Source: Environmental Protection Agency
Telephone: 312-886-6186
Last EDR Contact: 07/02/2012
Next Scheduled EDR Contact: 10/15/2012
Data Release Frequency: Varies

US ENG CONTROLS: Engineering Controls Sites List

A listing of sites with engineering controls in place. Engineering controls include various forms of caps, building foundations, liners, and treatment methods to create pathway elimination for regulated substances to enter environmental media or effect human health.

Date of Government Version: 12/30/2011
Date Data Arrived at EDR: 12/30/2011
Date Made Active in Reports: 01/10/2012
Number of Days to Update: 11

Source: Environmental Protection Agency
Telephone: 703-603-0695
Last EDR Contact: 06/11/2012
Next Scheduled EDR Contact: 09/24/2012
Data Release Frequency: Varies

US INST CONTROL: Sites with Institutional Controls

A listing of sites with institutional controls in place. Institutional controls include administrative measures, such as groundwater use restrictions, construction restrictions, property use restrictions, and post remediation care requirements intended to prevent exposure to contaminants remaining on site. Deed restrictions are generally required as part of the institutional controls.

Date of Government Version: 12/30/2011
Date Data Arrived at EDR: 12/30/2011
Date Made Active in Reports: 01/10/2012
Number of Days to Update: 11

Source: Environmental Protection Agency
Telephone: 703-603-0695
Last EDR Contact: 06/11/2012
Next Scheduled EDR Contact: 09/24/2012
Data Release Frequency: Varies

ERNS: Emergency Response Notification System

Emergency Response Notification System. ERNS records and stores information on reported releases of oil and hazardous substances.

Date of Government Version: 04/02/2012
Date Data Arrived at EDR: 04/03/2012
Date Made Active in Reports: 06/14/2012
Number of Days to Update: 72

Source: National Response Center, United States Coast Guard
Telephone: 202-267-2180
Last EDR Contact: 07/02/2012
Next Scheduled EDR Contact: 10/15/2012
Data Release Frequency: Annually

US BROWNFIELDS: A Listing of Brownfields Sites

Brownfields are real property, the expansion, redevelopment, or reuse of which may be complicated by the presence or potential presence of a hazardous substance, pollutant, or contaminant. Cleaning up and reinvesting in these properties takes development pressures off of undeveloped, open land, and both improves and protects the environment. Assessment, Cleanup and Redevelopment Exchange System (ACRES) stores information reported by EPA Brownfields grant recipients on brownfields properties assessed or cleaned up with grant funding as well as information on Targeted Brownfields Assessments performed by EPA Regions. A listing of ACRES Brownfield sites is obtained from Cleanups in My Community. Cleanups in My Community provides information on Brownfields properties for which information is reported back to EPA, as well as areas served by Brownfields grant programs.

Date of Government Version: 06/27/2011
Date Data Arrived at EDR: 06/27/2011
Date Made Active in Reports: 09/13/2011
Number of Days to Update: 78

Source: Environmental Protection Agency
Telephone: 202-566-2777
Last EDR Contact: 06/25/2012
Next Scheduled EDR Contact: 10/08/2012
Data Release Frequency: Semi-Annually

BRS: Biennial Reporting System

The Biennial Reporting System is a national system administered by the EPA that collects data on the generation and management of hazardous waste. BRS captures detailed data from two groups: Large Quantity Generators (LQG) and Treatment, Storage, and Disposal Facilities.

Date of Government Version: 12/31/2009
Date Data Arrived at EDR: 03/01/2011
Date Made Active in Reports: 05/02/2011
Number of Days to Update: 62

Source: EPA/NTIS
Telephone: 800-424-9346
Last EDR Contact: 06/01/2012
Next Scheduled EDR Contact: 09/10/2012
Data Release Frequency: Biennially

GOVERNMENT RECORDS SEARCHED / DATA CURRENCY TRACKING

STATE AND LOCAL RECORDS

SSU: State Sites Unit Listing
The State Response Action Program database identifies the status of all sites under the responsibility of the Illinois EPA's State Sites Unit.

Date of Government Version: 07/10/2012
Date Data Arrived at EDR: 07/12/2012
Date Made Active in Reports: 08/02/2012
Number of Days to Update: 21

Source: Illinois Environmental Protection Agency
Telephone: 217-524-4826
Last EDR Contact: 07/12/2012
Next Scheduled EDR Contact: 11/12/2012
Data Release Frequency: Semi-Annually

LF WMRC: Waste Management & Research Center Landfill Database
The Waste Management & Research Center Landfill Database includes records from the Department of Public Health, Department of Mines & Minerals, Illinois Environmental Protection Agency, State Geological Survey, Northeastern Illinois Planning Commission and Pollution Control Board.

Date of Government Version: 12/31/2001
Date Data Arrived at EDR: 10/06/2006
Date Made Active in Reports: 11/06/2006
Number of Days to Update: 31

Source: Department of Natural Resources
Telephone: 217-333-8940
Last EDR Contact: 09/18/2009
Next Scheduled EDR Contact: 12/28/2009
Data Release Frequency: No Update Planned

SWF/LF: Available Disposal for Solid Waste in Illinois - Solid Waste Landfills Subject to State Surcharge
Solid Waste Facilities/Landfill Sites. SWF/LF type records typically contain an inventory of solid waste disposal facilities or landfills in a particular state. Depending on the state, these may be active or inactive facilities or open dumps that failed to meet RCRA Subtitle D Section 4004 criteria for solid waste landfills or disposal sites.

Date of Government Version: 12/31/2010
Date Data Arrived at EDR: 12/21/2011
Date Made Active in Reports: 12/23/2011
Number of Days to Update: 2

Source: Illinois Environmental Protection Agency
Telephone: 217-785-8604
Last EDR Contact: 08/03/2012
Next Scheduled EDR Contact: 11/12/2012
Data Release Frequency: Annually

IL NIPC: Solid Waste Landfill Inventory
Solid Waste Landfill Inventory. NIPC is an inventory of active and inactive solid waste disposal sites, based on state, local government and historical archive data. Included are numerous sites which previously had never been identified largely because there was no obligation to register such sites prior to 1971.

Date of Government Version: 08/01/1988
Date Data Arrived at EDR: 08/01/1994
Date Made Active in Reports: 08/12/1994
Number of Days to Update: 11

Source: Northeastern Illinois Planning Commission
Telephone: 312-454-0400
Last EDR Contact: 05/23/2006
Next Scheduled EDR Contact: N/A
Data Release Frequency: No Update Planned

LUST: Leaking Underground Storage Tank Sites
Leaking Underground Storage Tank Incident Reports. LUST records contain an inventory of reported leaking underground storage tank incidents. Not all states maintain these records, and the information stored varies by state.

Date of Government Version: 03/22/2012
Date Data Arrived at EDR: 05/01/2012
Date Made Active in Reports: 05/15/2012
Number of Days to Update: 14

Source: Illinois Environmental Protection Agency
Telephone: 217-782-6762
Last EDR Contact: 07/31/2012
Next Scheduled EDR Contact: 11/12/2012
Data Release Frequency: Semi-Annually

UST: Underground Storage Tank Facility List
Registered Underground Storage Tanks. UST's are regulated under Subtitle I of the Resource Conservation and Recovery Act (RCRA) and must be registered with the state department responsible for administering the UST program. Available information varies by state program.

Date of Government Version: 05/01/2012
Date Data Arrived at EDR: 05/01/2012
Date Made Active in Reports: 06/01/2012
Number of Days to Update: 31

Source: Illinois State Fire Marshal
Telephone: 217-785-0969
Last EDR Contact: 07/31/2012
Next Scheduled EDR Contact: 11/12/2012
Data Release Frequency: Quarterly

SPILLS: State spills
A listing of incidents reported to the Office of Emergency Response.

Date of Government Version: 07/18/2012
Date Data Arrived at EDR: 07/23/2012
Date Made Active in Reports: 07/30/2012
Number of Days to Update: 7

Source: Illinois EPA
Telephone: 217-558-1677
Last EDR Contact: 07/12/2012
Next Scheduled EDR Contact: 10/29/2012
Data Release Frequency: Varies

ENG CONTROLS: Sites with Engineering Controls
Sites using of engineered barriers (e.g., asphalt or concrete paving).

Date of Government Version: 07/20/2012
Date Data Arrived at EDR: 07/24/2012
Date Made Active in Reports: 07/30/2012
Number of Days to Update: 6

Source: Illinois Environmental Protection Agency
Telephone: 217-782-6761
Last EDR Contact: 07/24/2012
Next Scheduled EDR Contact: 11/05/2012
Data Release Frequency: Quarterly

Inst Control: Institutional Controls
Legal or administrative restrictions on land use and/or other activities (e.g., groundwater use restrictions) which effectively limit exposure to contamination may be employed as alternatives to removal or treatment of contamination.

Date of Government Version: 07/20/2012
Date Data Arrived at EDR: 07/24/2012
Date Made Active in Reports: 07/30/2012
Number of Days to Update: 6

Source: Illinois Environmental Protection Agency
Telephone: 217-782-6761
Last EDR Contact: 07/24/2012
Next Scheduled EDR Contact: 11/05/2012
Data Release Frequency: Quarterly

SRP: Site Remediation Program Database
The database identifies the status of all voluntary remediation projects administered through the pre-notice site cleanup program (1989 to 1995) and the site remediation program (1996 to the present).

Date of Government Version: 07/20/2012
Date Data Arrived at EDR: 07/24/2012
Date Made Active in Reports: 07/30/2012
Number of Days to Update: 6

Source: Illinois Environmental Protection Agency
Telephone: 217-785-9407
Last EDR Contact: 07/24/2012
Next Scheduled EDR Contact: 11/05/2012
Data Release Frequency: Semi-Annually

DRYCLEANERS: Illinois Licensed Drycleaners
Any retail drycleaning facility in Illinois must apply for a license through the Illinois Drycleaner Environmental Response Trust Fund. Drycleaner Environmental Response Trust Fund of Illinois.

Date of Government Version: 05/28/2012
Date Data Arrived at EDR: 05/31/2012
Date Made Active in Reports: 06/18/2012
Number of Days to Update: 18

Source: Drycleaner Environmental Response Trust Fund of Illinois
Telephone: 800-765-4041
Last EDR Contact: 05/31/2012
Next Scheduled EDR Contact: 09/10/2012
Data Release Frequency: Varies

BROWNFIELDS: Municipal Brownfields Redevelopment Grant Program Project Descriptions
The Illinois Municipal Brownfields Redevelopment Grant Program (MBRGP) offers grants worth a maximum of $240,000 each to municipalities to assist in site investigation activities, development of cleanup objectives, and performance of cleanup activities. Brownfields are abandoned or underused industrial and/or commercial properties that are contaminated (or thought to be contaminated) and have an active potential for redevelopment.

Date of Government Version: 06/28/2012
Date Data Arrived at EDR: 06/29/2012
Date Made Active in Reports: 07/27/2012
Number of Days to Update: 28

Source: Illinois Environmental Protection Agency
Telephone: 217-785-3486
Last EDR Contact: 07/26/2012
Next Scheduled EDR Contact: 11/12/2012
Data Release Frequency: Varies

BROWNFIELDS: Redevelopment Assessment Database

The Office of Site Evaluations Redevelopment Assessment database identifies the status of all properties within the State in which the Illinois EPA's Office of Site Evaluation has conducted a municipal Brownfield Redevelopment Assessment.

Date of Government Version: 05/01/2012
Date Data Arrived at EDR: 05/01/2012
Date Made Active in Reports: 05/16/2012
Number of Days to Update: 15

Source: Illinois Environmental Protection Agency
Telephone: 217-524-1658
Last EDR Contact: 07/31/2012
Next Scheduled EDR Contact: 11/12/2012
Data Release Frequency: Varies

EDR PROPRIETARY RECORDS

Manufactured Gas Plants: EDR Proprietary Manufactured Gas Plants

The EDR Proprietary Manufactured Gas Plant Database includes records of coal gas plants (manufactured gas plants) compiled by EDR's researchers. Manufactured gas sites were used in the United States from the 1800's to 1950's to produce a gas that could be distributed and used as fuel. These plants used whale oil, rosin, coal, or a mixture of coal, oil, and water that also produced a significant amount of waste. Many of the byproducts of the gas production, such as coal tar (oily waste containing volatile and non-volatile chemicals), sludges, oils and other compounds are potentially hazardous to human health and the environment. The byproduct from this process was frequently disposed of directly at the plant site and can remain or spread slowly, serving as a continuous source of soil and groundwater contamination.

Date of Government Version: N/A
Date Data Arrived at EDR: N/A
Date Made Active in Reports: N/A
Number of Days to Update: N/A

Source: EDR, Inc.
Telephone: N/A
Last EDR Contact: N/A
Next Scheduled EDR Contact: N/A
Data Release Frequency: No Update Planned

OTHER DATABASE(S)

Depending on the geographic area covered by this report, the data provided in these specialty databases may or may not be complete. For example, the existence of wetlands information data in a specific report does not mean that all wetlands in the area covered by the report are included. Moreover, the absence of any reported wetlands information does not necessarily mean that wetlands do not exist in the area covered by the report.

CT MANIFEST: Hazardous Waste Manifest Data

Facility and manifest data. Manifest is a document that lists and tracks hazardous waste from the generator through transporters to a tsd facility.

Date of Government Version: 05/21/2012
Date Data Arrived at EDR: 05/22/2012
Date Made Active in Reports: 05/31/2012
Number of Days to Update: 9

Source: Department of Energy & Environmental Protection
Telephone: 860-424-3375
Last EDR Contact: 05/22/2012
Next Scheduled EDR Contact: 09/03/2012
Data Release Frequency: Annually

NJ MANIFEST: Manifest Information

Hazardous waste manifest information.

Date of Government Version: 12/31/2010
Date Data Arrived at EDR: 07/20/2011
Date Made Active in Reports: 08/11/2011
Number of Days to Update: 22

Source: Department of Environmental Protection
Telephone: N/A
Last EDR Contact: 07/19/2012
Next Scheduled EDR Contact: 10/29/2012
Data Release Frequency: Annually

NY MANIFEST: Facility and Manifest Data
Manifest is a document that lists and tracks hazardous waste from the generator through transporters to a TSD facility.

Date of Government Version: 05/01/2012
Date Data Arrived at EDR: 05/09/2012
Date Made Active in Reports: 06/14/2012
Number of Days to Update: 36

Source: Department of Environmental Conservation
Telephone: 518-402-8651
Last EDR Contact: 08/09/2012
Next Scheduled EDR Contact: 11/19/2012
Data Release Frequency: Annually

PA MANIFEST: Manifest Information
Hazardous waste manifest information.

Date of Government Version: 12/31/2010
Date Data Arrived at EDR: 04/27/2012
Date Made Active in Reports: 06/05/2012
Number of Days to Update: 39

Source: Department of Environmental Protection
Telephone: 717-783-8990
Last EDR Contact: 07/19/2012
Next Scheduled EDR Contact: 11/05/2012
Data Release Frequency: Annually

RI MANIFEST: Manifest information
Hazardous waste manifest information

Date of Government Version: 12/31/2011
Date Data Arrived at EDR: 06/22/2012
Date Made Active in Reports: 07/31/2012
Number of Days to Update: 39

Source: Department of Environmental Management
Telephone: 401-222-2797
Last EDR Contact: 02/27/2012
Next Scheduled EDR Contact: 06/11/2012
Data Release Frequency: Annually

WI MANIFEST: Manifest Information
Hazardous waste manifest information.

Date of Government Version: 12/31/2010
Date Data Arrived at EDR: 08/19/2011
Date Made Active in Reports: 09/15/2011
Number of Days to Update: 27

Source: Department of Natural Resources
Telephone: N/A
Last EDR Contact: 07/16/2012
Next Scheduled EDR Contact: 10/01/2012
Data Release Frequency: Annually

Oil/Gas Pipelines: This data was obtained by EDR from the USGS in 1994. It is referred to by USGS as GeoData Digital Line Graphs from 1:100,000-Scale Maps. It was extracted from the transportation category including some oil, but primarily gas pipelines.

Sensitive Receptors: There are individuals deemed sensitive receptors due to their fragile immune systems and special sensitivity to environmental discharges. These sensitive receptors typically include the elderly, the sick, and children. While the location of all sensitive receptors cannot be determined, EDR indicates those buildings and facilities - schools, daycares, hospitals, medical centers, and nursing homes - where individuals who are sensitive receptors are likely to be located.

AHA Hospitals:
Source: American Hospital Association, Inc.
Telephone: 312-280-5991
The database includes a listing of hospitals based on the American Hospital Association's annual survey of hospitals.

Medical Centers: Provider of Services Listing
Source: Centers for Medicare & Medicaid Services
Telephone: 410-786-3000
A listing of hospitals with Medicare provider number, produced by Centers of Medicare & Medicaid Services, a federal agency within the U.S. Department of Health and Human Services.

Nursing Homes
Source: National Institutes of Health
Telephone: 301-594-6248
Information on Medicare and Medicaid certified nursing homes in the United States.

Public Schools
Source: National Center for Education Statistics
Telephone: 202-502-7300
The National Center for Education Statistics' primary database on elementary and secondary public education in the United States. It is a comprehensive, annual, national statistical database of all public elementary and secondary schools and school districts, which contains data that are comparable across all states.

Private Schools
Source: National Center for Education Statistics
Telephone: 202-502-7300
The National Center for Education Statistics' primary database on private school locations in the United States.
Daycare Centers: Homes & Centers Listing
Source: Department of Children & Family Services
Telephone: 312-814-4150

Flood Zone Data: This data, available in select counties across the country, was obtained by EDR in 2003 & 2011 from the Federal Emergency Management Agency (FEMA). Data depicts 100-year and 500-year flood zones as defined by FEMA.

NWI: National Wetlands Inventory. This data, available in select counties across the country, was obtained by EDR in 2002 and 2005 from the U.S. Fish and Wildlife Service.

STREET AND ADDRESS INFORMATION

© 2010 Tele Atlas North America, Inc. All rights reserved. This material is proprietary and the subject of copyright protection and other intellectual property rights owned by or licensed to Tele Atlas North America, Inc. The use of this material is subject to the terms of a license agreement. You will be held liable for any unauthorized copying or disclosure of this material.

12000 SOUTH EMERALD
CHICAGO, IL

Inquiry Number:
November 2, 2012

EDR Site Report™

EDR® Environmental Data Resources Inc

440 Wheelers Farms Road
Milford, CT 06461
Toll Free: 800.352.0050
www.edrnet.com

TABLE OF CONTENTS

The EDR-Site Report™ is a comprehensive presentation of government filings on a facility identified in a search of federal, state and local environmental databases. The report is divided into three sections:

Section 1: Facility Summary . . . . . Page 3

Summary of facility filings including a review of the following areas: waste management, waste disposal, multi-media issues, and Superfund liability.

Section 2: Facility Detail Reports . . . . . Page 4

All available detailed information from databases where sites are identified.

Section 3: Databases and Update Information. . . . . Page 7

Name, source, update dates, contact phone number and description of each of the databases for this report.

Thank you for your business.
Please contact EDR at 1-800-352-0050
with any questions or comments.

Disclaimer - Copyright and Trademark Notice

This report contains information obtained from a variety of public and other sources reasonably available to Environmental Data Resources , Inc. It cannot be concluded from this Report that coverage information for the target and surrounding properties does not exist from other sources. **NO WARRANTY EXPRESSED OR IMPLIED, IS MADE WHATSOEVER IN CONNECTION WITH THIS REPORT. ENVIRONMENTAL DATA RESOURCES, INC. SPECIFICALLY DISCLAIMS THE MAKING OF ANYSUCH WARRANTIES, INCLUDING WITHOUT LIMITATION, MERCHANTABILITY OR FITNESS FOR A PARTICULAR USE OR PURPOSE. ALL RISK IS ASSUMED BY THE USER. IN NO EVENT SHALL ENVIRONMENTAL DATA RESOURCES, INC. BE LIABLE TO ANYONE, WHETHER ARISING OUT OF ERRORS OR OMISSIONS, NEGLIGENCE, ACCIDENT OR ANY OTHER CAUSE, FOR ANY LOSS OR DAMAGE, INCLUDING, WITHOUT LIMITATION, SPECIAL, INCIDENTAL, CONSEQUENTIAL, OR EXEMPLARY DAMAGES.ANY LIABILITY ON THE PART OF ENVIRONMENTAL DATA RESOURCES, INC. IS STRICTLY LIMITED TO A REFUND OF THE AMOUNT PAID FOR THIS REPORT.**Purchaser accepts this report "AS IS". Any analyses, estimates, ratings, or risk codes provided in this report are provided for illustrative purposes only, and are not intended to provide, nor should they be interpreted as providing any facts regarding, or prediction or forecast of, any environmental risk for any property. Only a Phase I Environmental Site Assesment performed by an environmental professional can produce information regarding the environmental risk for any property. Additionally, the information provided in this Report is not to be construed as legal advice.

Copyright 2008 by Environmental Data Resources, Inc. All rights reserved. Reproduction in any media or format, in whole or in part, of any report or map of Environmental Data Resources, Inc., or its affiliates, is prohibited without prior written permission.

EDR and its logos (including Sanborn and Sanborn Map) are trademarks of Environmental Data Resources, Inc. or its affiliates. All other trademarks used herein are the property of their respective owners.

SECTION 1: FACILITY SUMMARY

FACILITY AREA	FACILITY 1 12000 SOUTH EMERALD CHICAGO, IL EDR ID #2003704549
WASTE MANAGEMENT Facility generates hazardous waste (RCRA)	NO
Facility treats, stores, or disposes of hazardous waste on-site (RCRA/TSDF)	NO
Facility has received Notices of Violations (RCRA/VIOL)	NO
Facility has been subject to RCRA administrative actions (RAATS)	NO
Facility has been subject to corrective actions (CORRACTS)	NO
Facility handles PCBs (PADS)	NO
Facility uses radioactive materials (MLTS)	NO
Facility manages registered aboveground storage tanks (AST)	NO
Facility manages registered underground storage tanks (UST)	NO
Facility has reported leaking underground storage tank incidents (LUST)	NO
Facility has reported emergency releases to the soil (ERNS)	**YES - p4**
Facility has reported hazardous material incidents to DOT (HMIRS)	NO
WASTE DISPOSAL Facility is a Superfund Site (NPL)	NO
Facility has a known or suspect abandoned, inactive or uncontrolled hazardous waste site (CERCLIS)	NO
Facility has a reported Superfund Lien on it (LIENS)	NO
Facility is listed as a state hazardous waste site (SHWS)	NO
Facility has disposed of solid waste on-site (SWF/LF)	NO
MULTIMEDIA Facility uses toxic chemicals and has notified EPA under SARA Title III, Section 313 (TRIS)	NO
Facility produces pesticides and has notified EPA under Section 7 of FIFRA (SSTS)	NO
Facility manufactures or imports toxic chemicals on the TSCA list (TSCA)	NO
Facility has inspections under FIFRA, TSCA or EPCRA (FTTS)	NO
Facility is listed in EPA's index system (FINDS)	NO
Facility is listed in a county/local unique database (LOCAL)	NO
POTENTIAL SUPERFUND LIABILITY Facility has a list of potentially responsible parties PRP	NO
TOTAL (YES)	1

SECTION 2: FACILITY DETAIL REPORTS

WASTE MANAGEMENT

Facility has reported emergency releases to the soil

DATABASE: Emergency Response Notification System (ERNS)

12000 SOUTH EMERALD
CHICAGO, IL
EDR ID #2003704549

ERNS:

Site ID:	2003704549
Incident cause:	OPERATOR ERROR
Incident desc:	THE CALLER REPORTED RELEASE OF HYDRAULIC OIL FROM TRACTOR WHEN DRIVER HIT FIRE HYDRANT AND PUNCTURED OIL PAN.
Incident type:	MOBILE
Incident date:	20031105
Incident TG:	OCCURRED
Inc location:	Not reported
Incident address:	12000 SOUTH EMERALD CHICAGO, IL
Distance from city:	Not reported
Lat/Long:	0/0
Lat/Long quad:	/
Incident date:	11/05/2003
Township/section/range:	//
WMD flag:	Not reported
Rad flag:	Not reported
Bio flag:	Not reported
Amt material flag:	Not reported
Military:	Not reported
LNG flag:	Not reported
Fire involved:	No
Fire extinguished:	Unknown
Any evacuees:	No
Number of evacs:	Not reported
Who evacuated:	Not reported
Radius of evacuation:	Not reported
Any injuries:	No
Number injured:	Not reported
Number hospitalized:	Not reported
Any fatalities:	No
Any damage:	No
Damage amount:	Not reported
Air corridor desc:	Not reported
Air corridor closed:	Not reported
Water description:	Not reported
Water closed:	No
Water closed time:	Not reported
Road closed:	No
Road closed desc:	Not reported
Road closed time:	Not reported
Closure direction:	Not reported
Major artery:	No
Track closed:	No
Track closed time:	Not reported
Tr. close direction:	Not reported
Track description:	Not reported
Media interest:	NONE
Medium affected:	WATER
Additional medium:	STORM DRAIN
Body of water:	STORM DRAIN
Tributary:	UNKNOWN
Near river:	Not reported
Release secured:	Yes
Est. duration of rel.:	Not reported
Release rate:	Not reported
Rel. rate units:	Not reported
Rel. per units:	Not reported
Remedial action:	CONTRACTOR HAS BEEN HIRED, LAND CLEAN UP COMPLETED, MATERIAL IN WATER IS NON RECOVERABLE
Agency on scene:	Not reported
Other agency:	Not reported
State agency notified:	Not reported
Fed. agency notified:	Not reported
Structure name:	Not reported
Structure type:	Not reported
Struct. operator:	Not reported
Weather:	CLEAR

Air temp:	0
Wind speed:	0
Wind speed unit:	Not reported
Wind direction:	Not reported
Water contaminated:	No
Sheen size:	Not reported
Sheen size units:	Not reported
Sheen color:	Not reported
Sheen direction:	Not reported
Sheen odor:	Not reported
Sheen length:	Not reported
Sheen len. units:	Not reported
Sheen width:	Not reported
Sheen wid. units:	Not reported
Wave condit:	Not reported
Current speed:	0
Current speed units:	Not reported
Current direction:	Not reported
Water temp:	Not reported
Allision:	Not reported
Employees injured:	Not reported
Employee fatalities:	Not reported
Passengers injured:	Not reported
Passenger fatalities:	Not reported
Occupant fatalities:	Not reported
Community impact:	No
Offshore:	No
Addition info:	THE CALLER HAD NO ADDITIONAL INFORMATION.

Aircraft type:	Not reported
Aircraft model:	Not reported
Aircraft ID:	Not reported
Aircraft fuel cap:	Not reported
Capacity units:	Not reported
Fuel onboard:	Not reported
Fuel units:	Not reported
Spot number:	Not reported
AC hanger:	Not reported
AC runway:	Not reported
Mile marker:	Not reported
Building ID:	Not reported
Type fixed obj:	Not reported
Power gen facility:	Unknown
Generation capacity:	Not reported
Fuel type:	Not reported
NPDES:	Not reported
NPDES compliance:	Unknown
Pipe type:	Not reported
DOT regulated:	Unknown
Pipe above:	ABOVE
Exposed underwtr:	No
Pipe covered:	Unknown
Railroad hotline:	Not reported
Grade crossing:	No
Location subdivision:	Not reported
Railroad milepost:	Not reported
Vehicle type:	Not reported
Crossing device:	Not reported
Device operational:	Yes
DOT crossing #:	Not reported
Brakes failed:	No
Tank description:	Not reported
Above ground tank:	ABOVE
Tank regulated:	Unknown
Tank ID:	Not reported
Tank regulated by:	Not reported
Tank capacity:	Not reported
Capacity units:	Not reported
Actual amount:	Not reported
Amount units:	Not reported
Transportable container:	Unknown
Platform rig name:	Not reported
Platform letter:	Not reported
Local area ID:	Not reported
Local block ID:	0
OCSG number:	0
State lease #:	Not reported
Pier dock #:	Not reported
Berth slip #:	Not reported
Initial continuous rel #:	Not reported
Cont. rel permit:	Not reported
Allision:	No
Structure type:	Not reported
Structure:	Not reported
Structure operator:	U

Air bag deployed:	Not reported
Date time normal srvc:	Not reported
Service disruption time:	Not reported
Transit bus flag:	Not reported
Begin date:	Not reported
End date:	Not reported
Change date:	Not reported

Call received date:	20031105
Complete date:	20031105
Call Taker:	AMB7531
Call Type:	INC
Responsible Party:	UNKNOWN
RP telephone:	6516862591
RP tel type:	PRIMARY
RP telephone:	0
RP tel type:	Not reported
Responsible company:	TRANSPORT AMERICA
RC organization type:	PRIVATE ENTERPRISE
PR address:	1715 YANKEE DOODLE ROAD EAGAN, MN
Initial caller:	Not reported
Initial caller tel:	Not reported
Initially reported comp.:	Not reported
On behalf:	Not reported
Source:	TELEPHONE

Spilled material name:	HYDRAULIC OIL
Material CHRIS code:	OHY
Mat. CAS number:	000000-00-0
Material UN #:	Not reported
Amount of spilled mat.:	11
Mat. amount unit:	GALLON(S)
Mat. reached water:	YES
Amount in water:	5
Amount in water units:	GALLON(S)

Involved vehicle #:	TA6397
Trailer #:	Not reported
Vehicle Year:	Not reported
Vehicle make:	Not reported
Vehicle model:	Not reported
Vehicle type:	TRACTOR TRAILER TRUCK
Veh. fuel cap:	Not reported
Cargo capacity:	Not reported
Cargo cap units:	Not reported
Cargo amount:	Not reported
Cargo amount units:	Not reported
HAZMAT:	No
Carrier licensed:	Unknown
Hazmat non-compliance:	Unknown

SECTION 3: DATABASES AND UPDATE DATES

To maintain currency of the following federal, state and local databases, EDR contacts the appropriate government agency on a monthly or quarterly basis as required.

Elapsed ASTM days: Provides confirmation that this report meets or exceeds the 90-day updating requirement of the ASTM standard.

DATABASES FOUND IN THIS REPORT

ERNS: Emergency Response Notification System
Source: National Response Center, United States Coast Guard
Telephone: 202-267-2180
Emergency Response Notification System. ERNS records and stores information on reported releases of oil and hazardous substances.

Date of Government Version: 04/02/2012
Database Release Frequency: Annually
Date of Last EDR Contact: 10/02/2012
Date of Next Scheduled Update: 01/14/2013

Appendix C
2014–2015 Red Line Extension Project Update

2014–2015 Red Line Extension Project Update

From 2012–2014, CTA evaluated benefits and impacts of four alternatives: the No Build Alternative, the Bus Rapid Transit Alternative (along Michigan Avenue), the Union Pacific Railroad (UPRR) Rail Alternative, and the Halsted Alternative. CTA evaluated three options of the UPRR Rail Alternative: Right-of-Way Option, East Option, and West Option. CTA also evaluated two options of the UPRR Rail Alternative 130th Street station: a South Station Option and a West Station Option. Based on the project description provided in Section 2 of this technical memorandum, CTA analyzed the impacts of these alternatives and station options. The benefits and impacts are included in the technical memoranda prepared in 2012–2014.

In August 2014, based on the technical analysis and public input, CTA announced the NEPA Preferred Alternative—the UPRR Rail Alternative. Additional conceptual engineering was conducted on the UPRR Rail Alternative to refine the East and West Option alignments. In addition, CTA is considering only the South Station Option of the 130th Street Station.

In late 2014 and early 2015, CTA conducted additional engineering and revised assumptions on the East and West Options to refine the alignments. The refinement of the East and West Options consisted of the following items:

- For the segment of the alignment along I-57, CTA shifted the proposed alignment from the median of I-57 to the north side of I-57 within the existing expressway right-of-way. The construction would be less complex, safer for construction workers, and have a shorter duration. The shift would also allow for fewer impacts to Wendell Smith Park for the East Option, and would allow for no permanent impacts to Wendell Smith Park for the West Option.

- CTA modified the curve speeds as the alignment heads south from I-57 along the UPRR tracks. The curve speed for both the East and West Options would be 35 mph.

- CTA shifted the East Option alignment near 103rd Street station to minimize impacts to Block Park and the Roseland Pumping Station.

- CTA modified the curves south of 103rd Street for both the East and West Options to 55 mph to maximize the train speed.

- CTA refined the layout of the 120th Street yard and shop to optimize yard operations. The refined layout of the yard would accommodate 340 train cars.

The refinement of the East and West Option alignments minimizes potential impacts to parks while providing flexibility for future design phases. The Draft Environmental Impact Statement contains the benefits and impacts of the refined East and West Option alignments and supersedes information presented in other chapters of this technical memorandum.

The refined East and West Option alignments would have no additional or different impacts from those described in the technical memoranda for the following resource areas: construction, transportation, land use and economic development, historic and cultural resources, safety and security, hazardous materials, indirect and cumulative, air quality, floodplains, vegetation and wildlife habitat, threatened and endangered species, and geology and soils.