Ochoco Summit Trail System FEIS

Alternative 3 Modified - West Side

Ochoco National Forest Lookout Mountain and Paulina Ranger Districts

Map 1

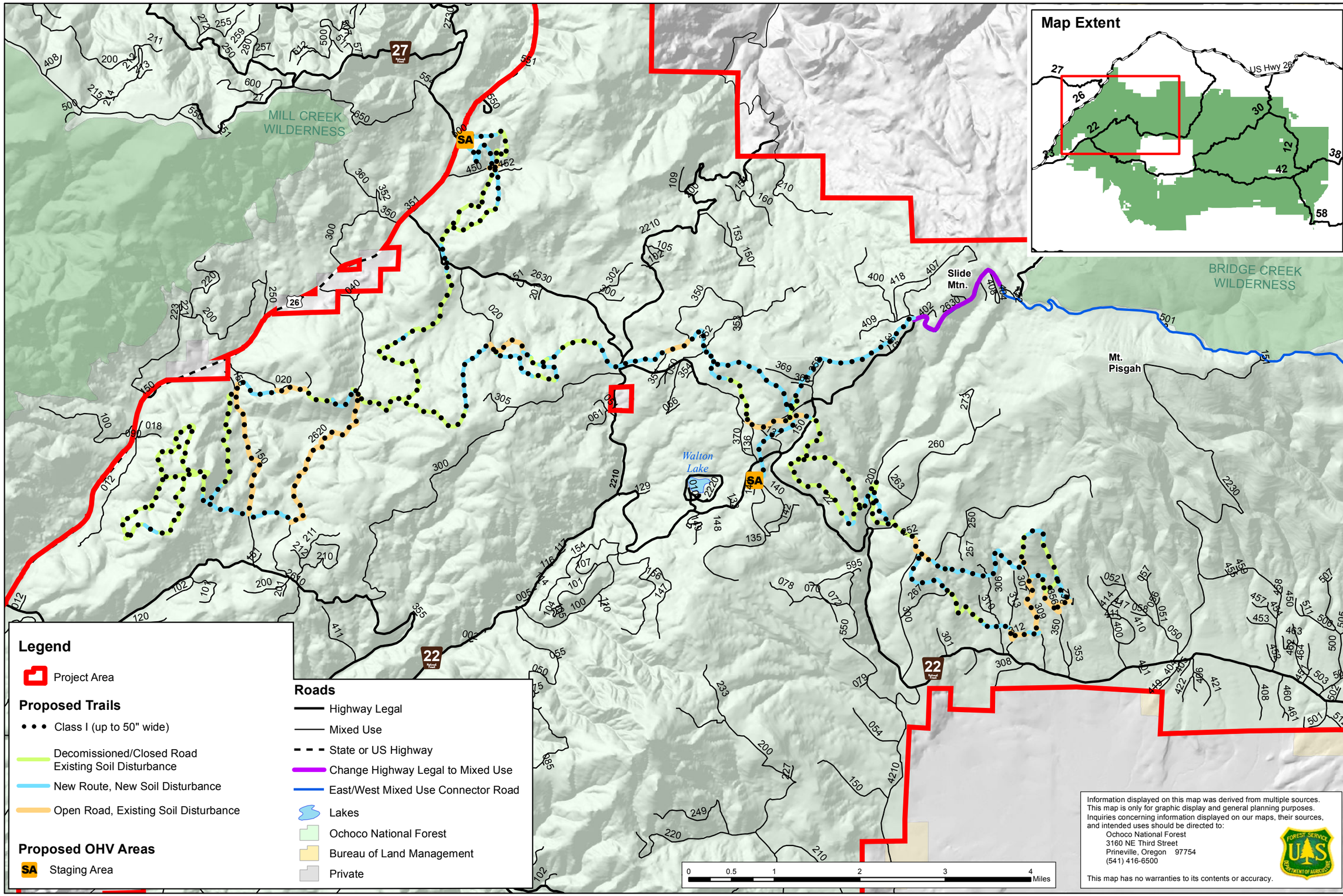

1/21/2014
T:\FS\NFS\Ochoco\Project\IomeisOchocoEastOHV2009\gis\tool\mxd\FEISmap1-Alt3 MOD Trails West User Experience.mxd

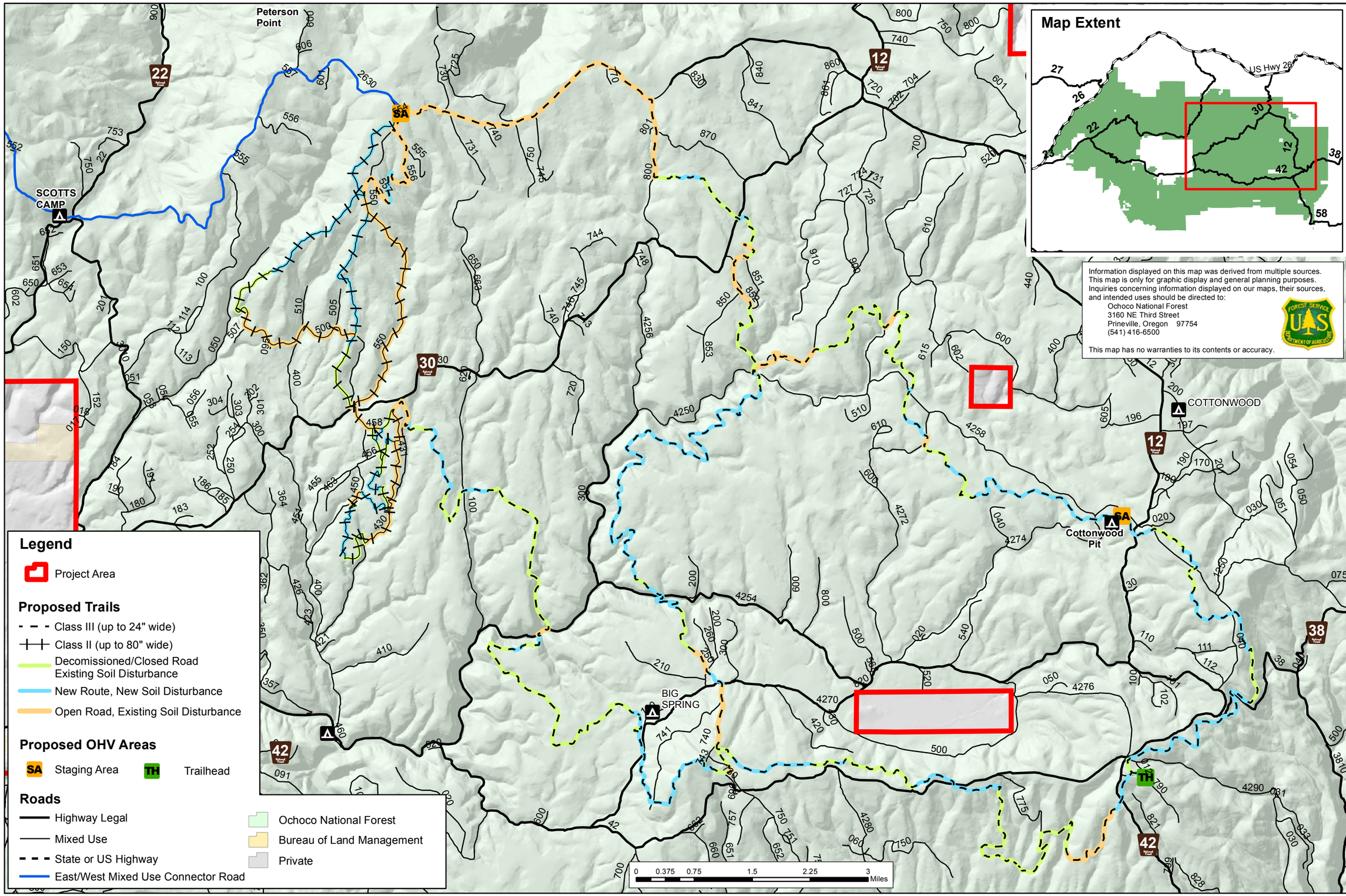

Map 2

Ochoco National Forest Lookout Mountain and Paulina Ranger Districts

Ochoco Summit Trail System FEIS

Alternative 3 Modified - East Side

1/17/2014
T:\FS\NFS\Ochoco\Project\IomeisOchocoEastOHV2009\gis\tool\mxd\FEISmap1-Alt3 MOD Trails East User Experience.mxd

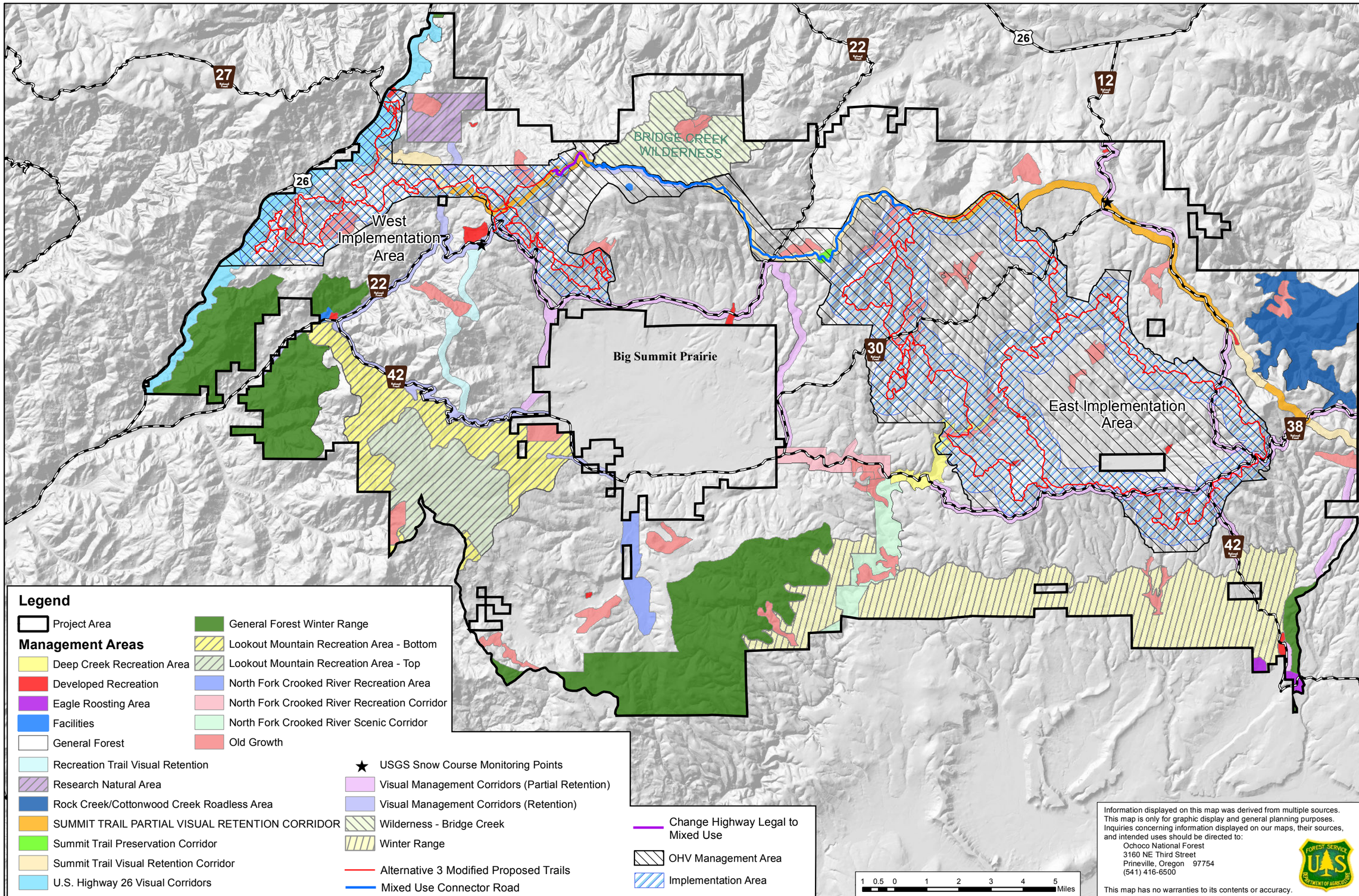

Information displayed on this map was derived from multiple sources. This map is only for graphic display and general planning purposes. Inquiries concerning information displayed on our maps, their sources, and intended uses should be directed to:

Ochoco National Forest
3160 NE Third Street
Prineville, Oregon 97754
(541) 416-6500

This map has no warranties to its contents or accuracy.

Map 3

Ochoco National Forest Lookout Mountain and Paulina Ranger Districts

Forest Plan Management Areas

Ochoco Summit Trail System FEIS

1/21/2014
T:\FS\NFS\Ochoco\Project\lomeisOchocoEastOHV2009\gis\tool\mxd\FEISmap3-Management Areas.mxd

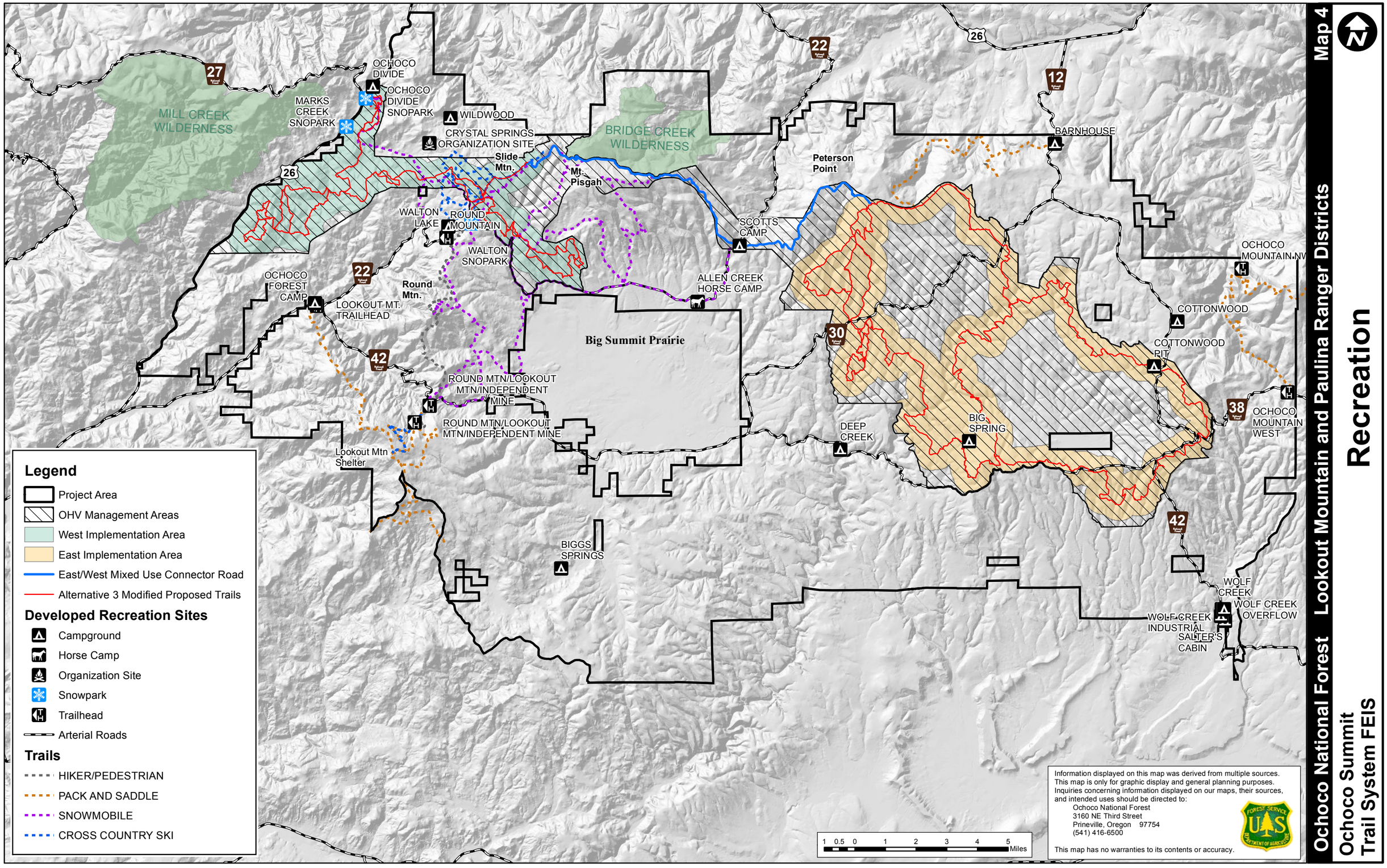

1/21/2014
T:\FS\NFS\Ochoco\Project\IomeisOchocoEastOHV2009\gis\tool\mxd\FEISmap3-Management Areas.mxd