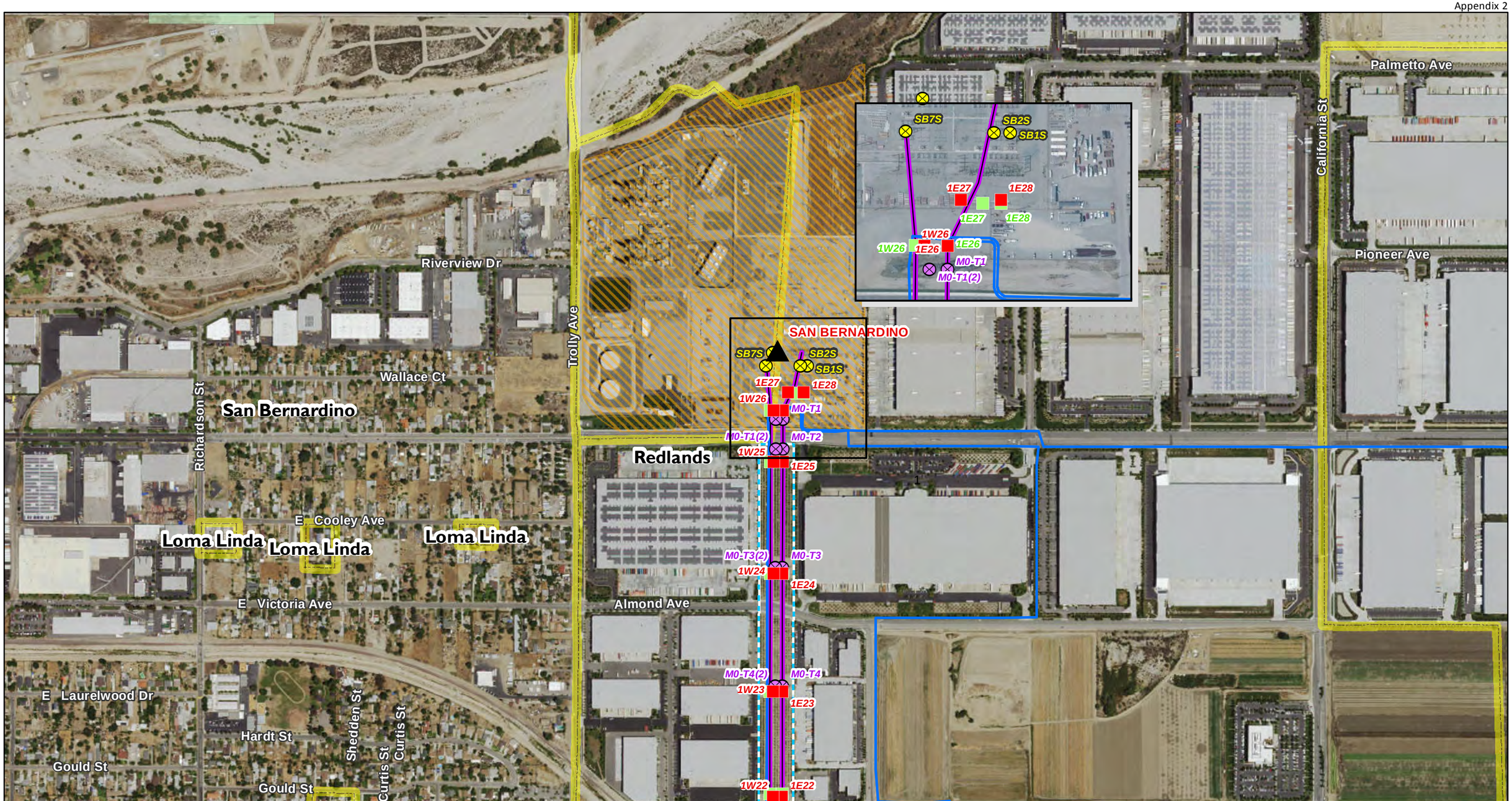

Aspen Environmental Group

Sources: SCE 2014, USGS 2013

1:8,000

0 375 750 1,500 Feet

N W E S

Transmission

- Proposed New Tower
- Existing Tower to be Modified
- Existing Tower to be Removed
- Relocated Tower
- Substation
- Subtransmission Line
- Substation Footprint
- Approx. Existing 220kV T/L Corridor

Land Jurisdiction

- Incorporated City
- Land Jurisdiction

Proposed Transmission Line Segment

- Segment 1

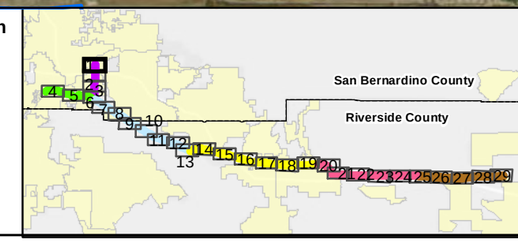

West of Devers Upgrade Project

AP.2-1

Detailed Maps

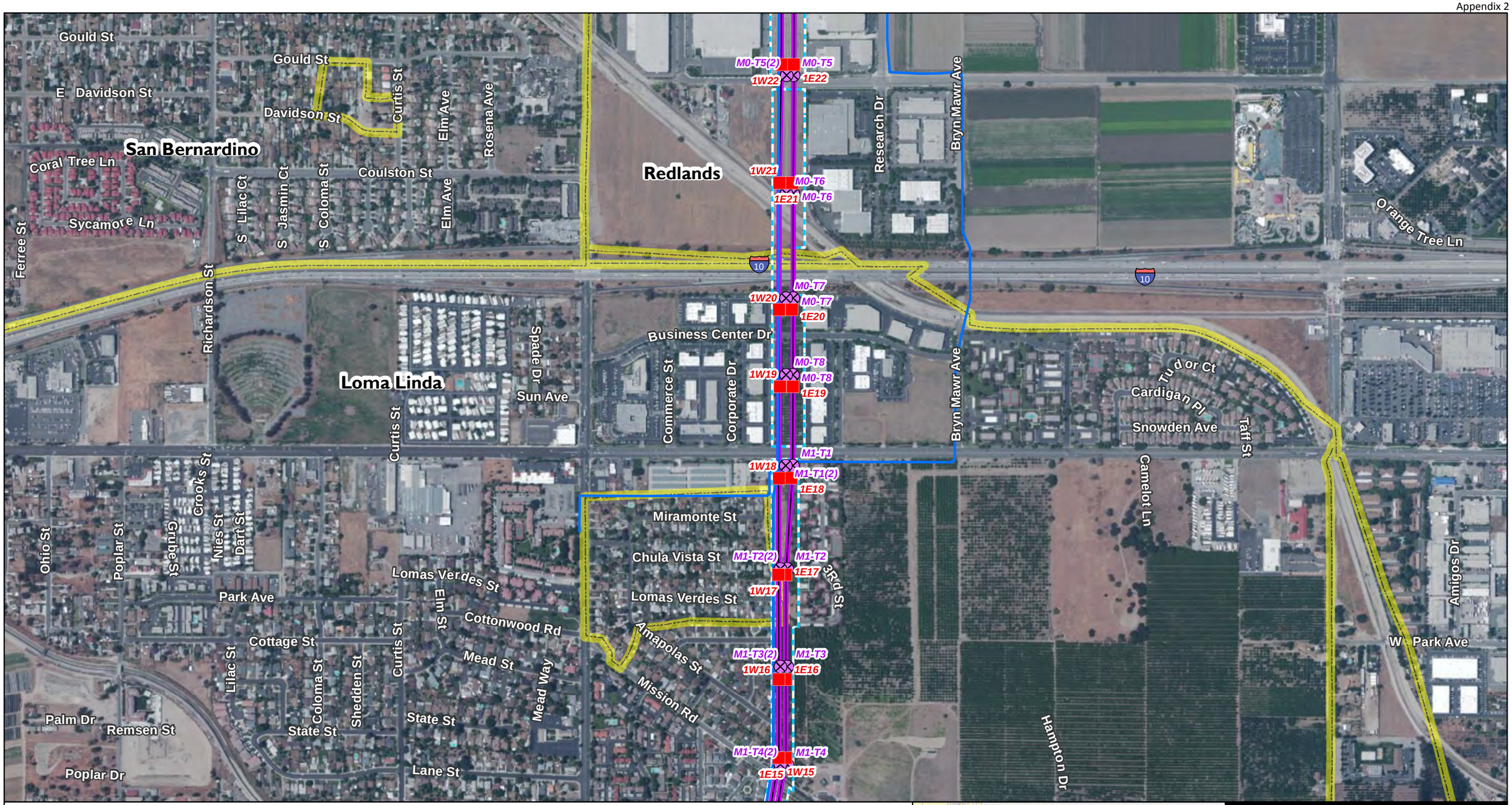

Sources: SCE 2014, USGS 2013

N
W E
S

1:8,000

0 375 750 1,500 Feet

Transmission

- Proposed New Tower
- Existing Tower to be Removed
- Subtransmission Line
- Approx. Existing 220kV T/L Corridor

Proposed Transmission Line Segment

- Segment 1

Land Jurisdiction

- Incorporated City

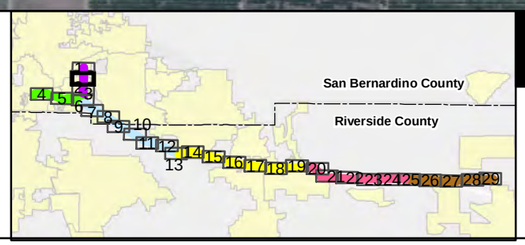

West of Devers Upgrade Project

AP.2-2

Detailed Maps

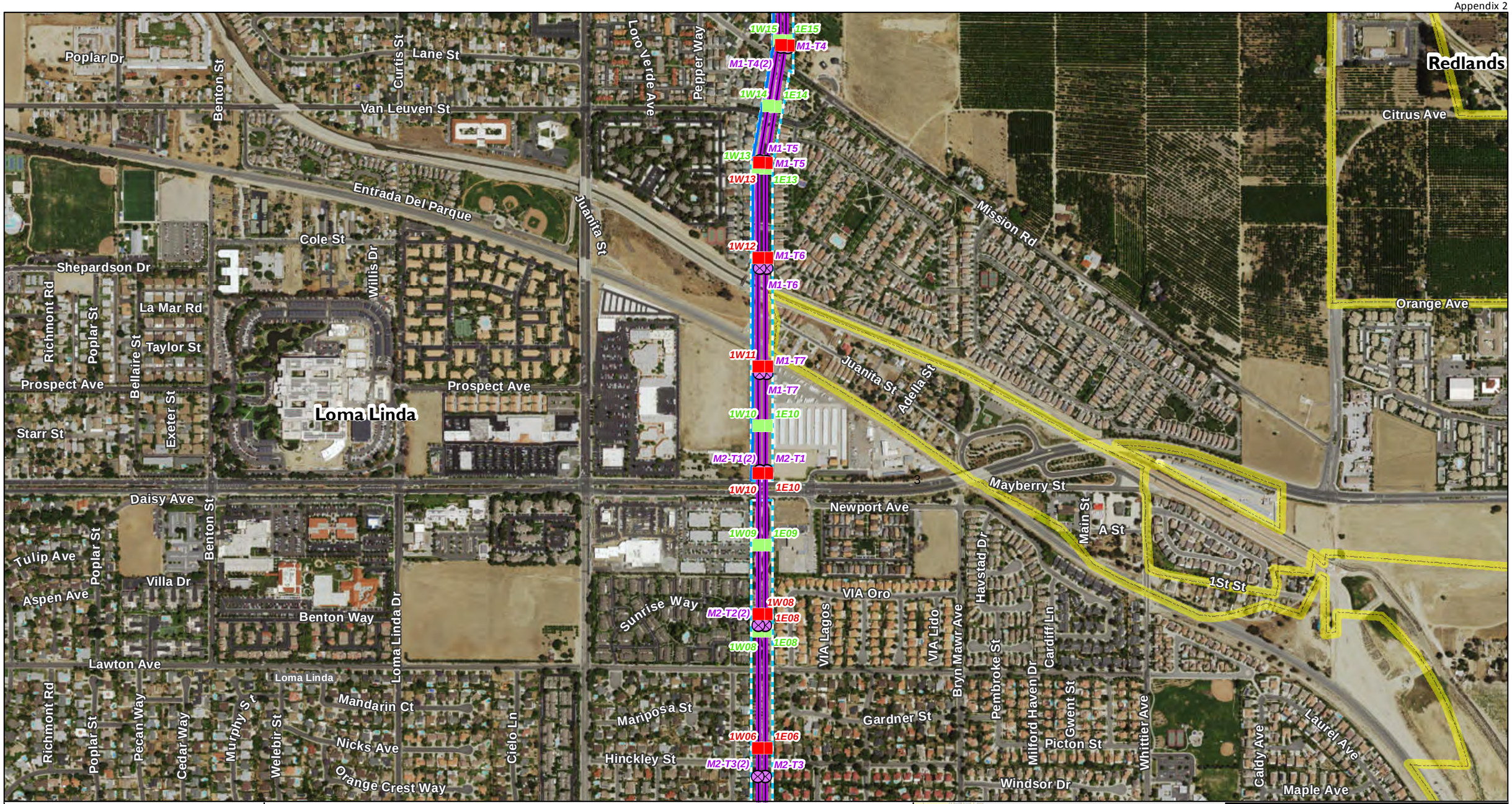

Aspen Environmental Group

N W E S

Sources: SCE 2014, USGS 2013

1:8,000

0 375 750 1,500 Feet

Transmission

- Proposed New Tower
- Existing Tower to be Removed
- Relocated Tower
- Subtransmission Line
- Approx. Existing 220kV T/L Corridor

Land Jurisdiction

- Incorporated City

Proposed Transmission Line Segment

- Segment 1

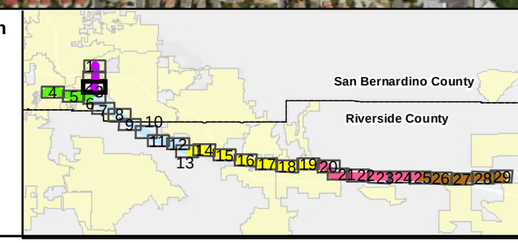

West of Devers Upgrade Project

AP.2-3

Detailed Maps

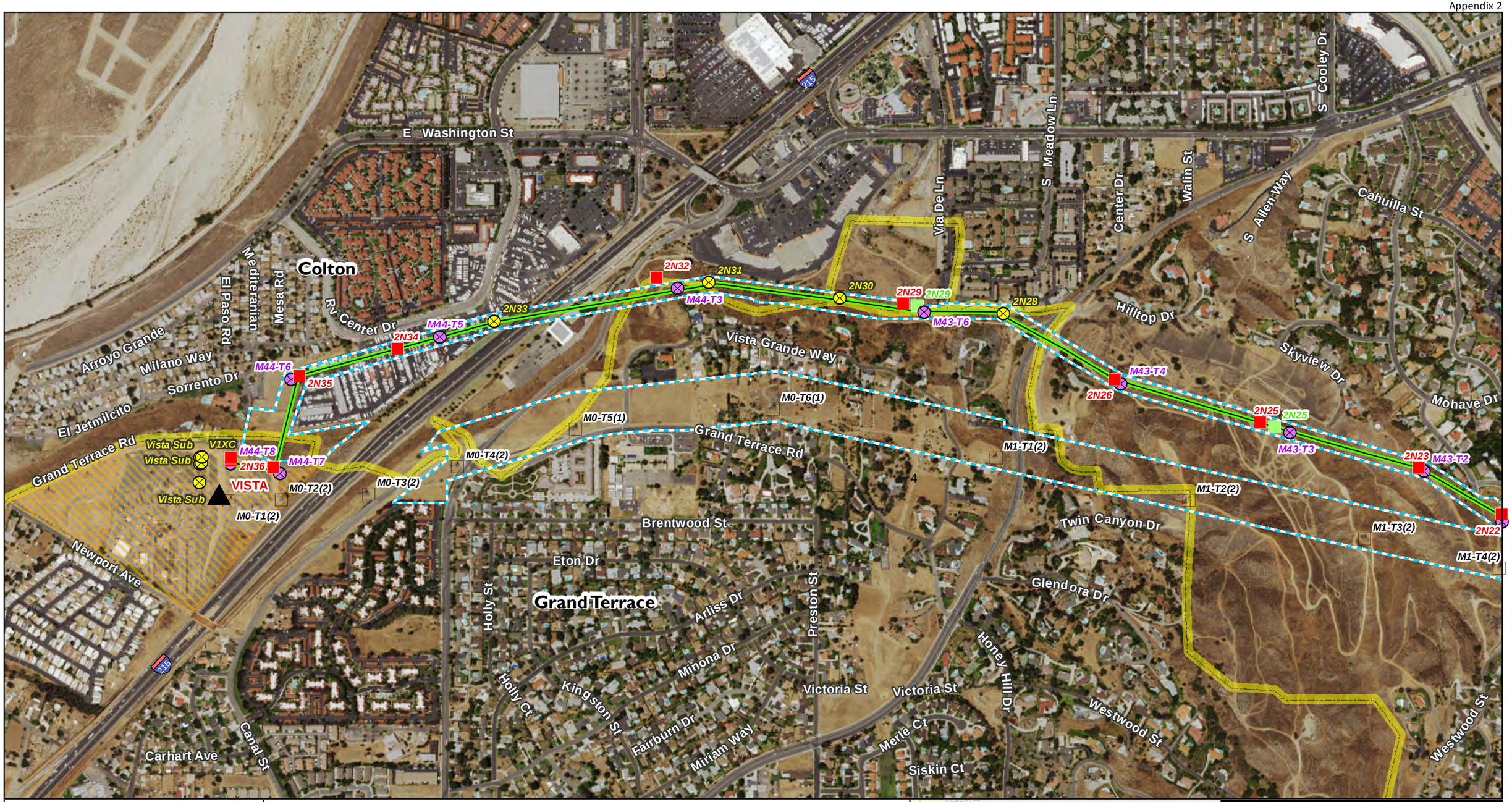

Aspen Environmental Group

Sources: SCE 2014, USGS 2013

1:8,000

0 375 750 1,500 Feet

N W E S

Transmission

- Proposed New Tower
- Existing Tower to be Modified
- Existing Tower to be Removed
- Existing Tower (No Changes)
- Relocated Tower
- Substation
- Substation Footprint
- Approx. Existing 220kV T/L Corridor

Land Jurisdiction

- Incorporated City

Proposed Transmission Line Segment

- Segment 2

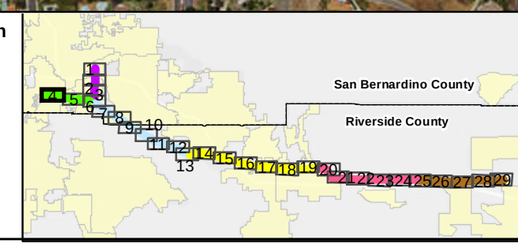

West of Devers Upgrade Project

AP.2-4

Detailed Maps

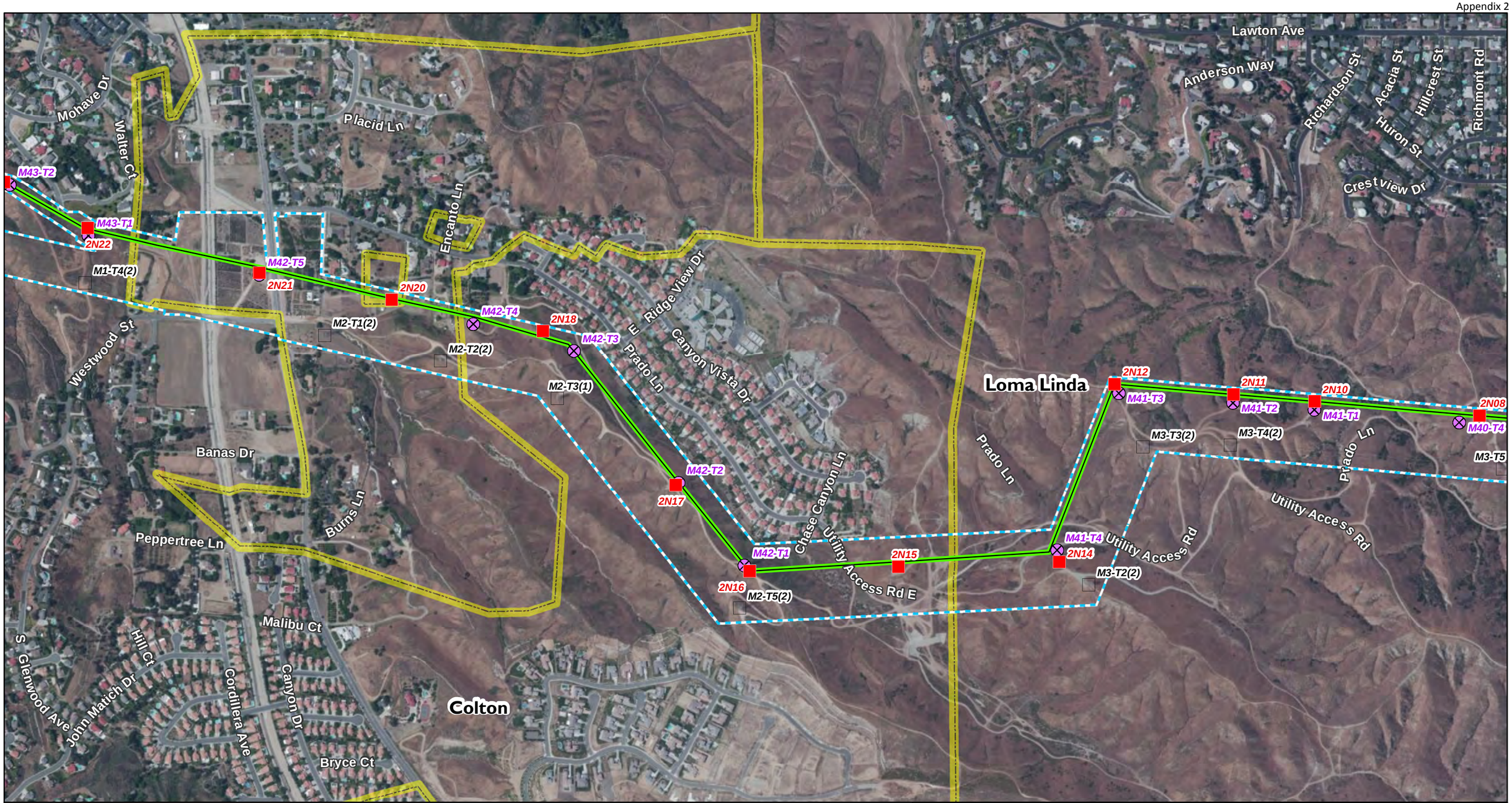

Sources: SCE 2014, USGS 2013

N
W E
S

1:8,000

0 375 750 1,500 Feet

Transmission

- Proposed New Tower
- Existing Tower to be Removed
- Existing Tower (No Changes)
- Approx. Existing 220kV T/L Corridor

Proposed Transmission Line Segment

- Segment 2

Land Jurisdiction

- Incorporated City

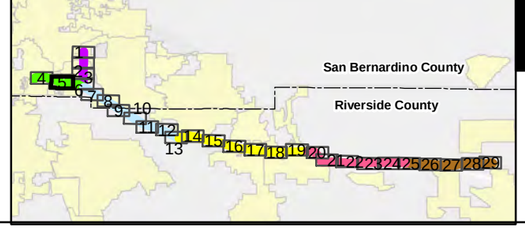

West of Devers Upgrade Project

AP.2-5

Detailed Maps

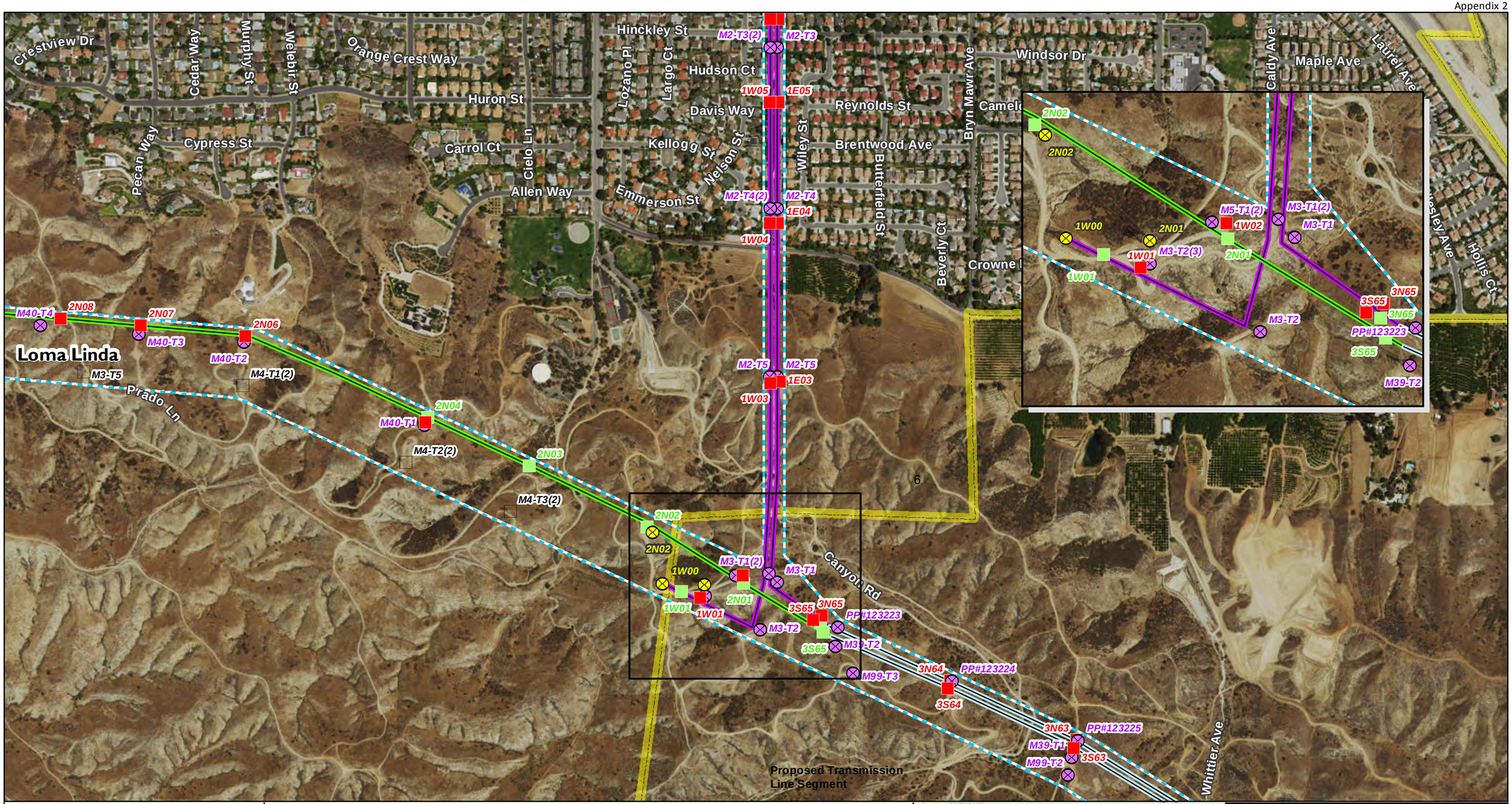

Aspen Environmental Group

N W E S

Sources: SCE 2014, USGS 2013

1:8,000

0 375 750 1,500 Feet

Transmission

- Proposed New Tower
- Existing Tower to be Modified
- Existing Tower to be Removed
- Existing Tower (No Changes)
- Relocated Tower
- Approx. Existing 220kV T Corridor

Land Jurisdiction

- Incorporated City

- Segment 1
- Segment 2
- Segment 3

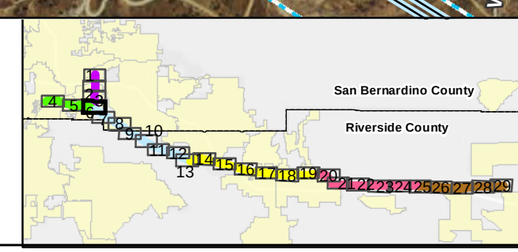

West of Devers Upgrade Project

AP.2-6

Detailed Maps

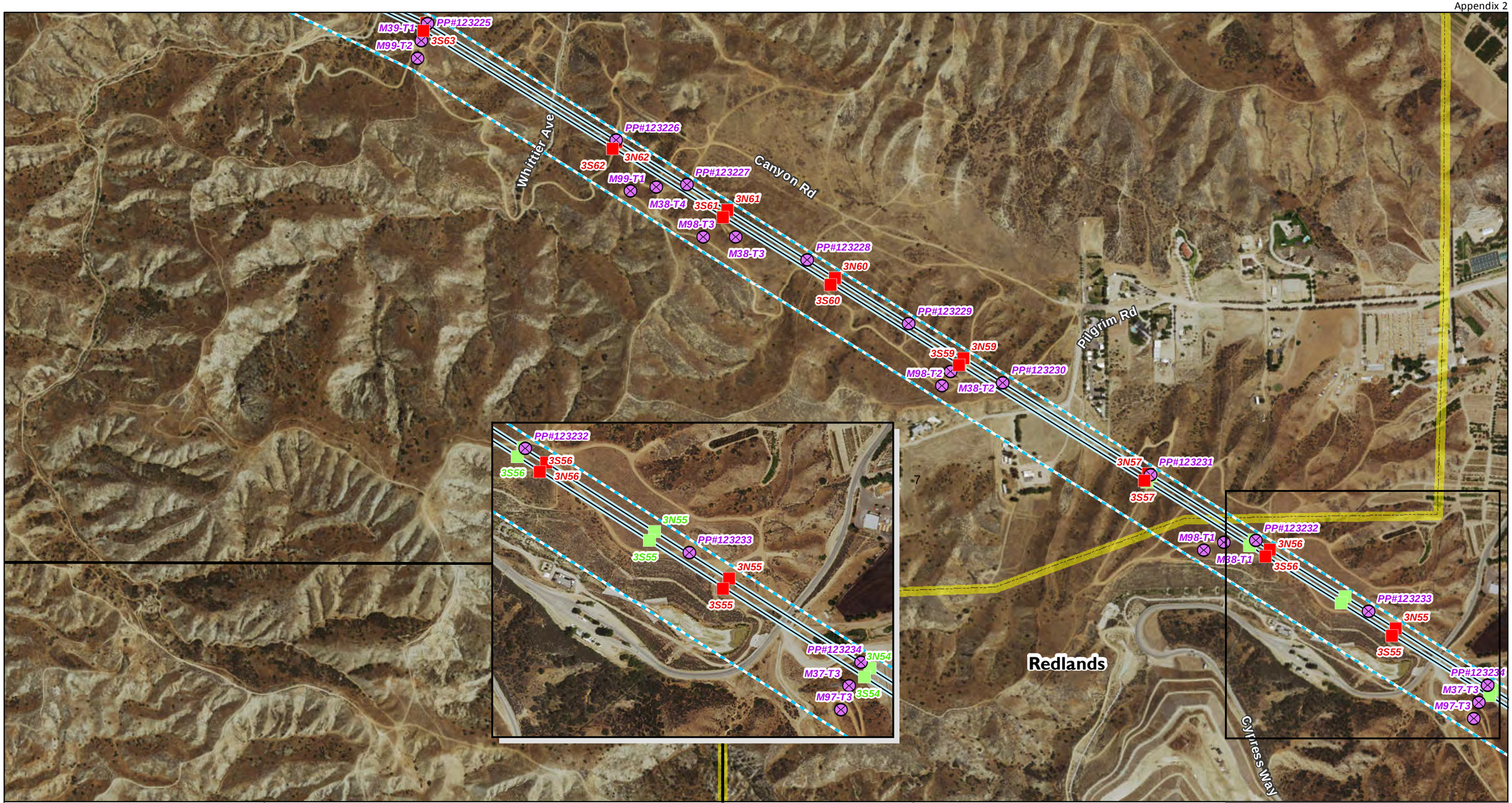

Aspen Environmental Group

Sources: SCE 2014, USGS 2013

1:8,000

0 375 750 1,500 Feet

N W E S

Transmission

- Proposed New Tower
- Existing Tower to be Removed
- Relocated Tower
- Approx. Existing 220kV T/L Corridor

Land Jurisdiction

- Incorporated City

Proposed Transmission Line Segment

- Segment 3

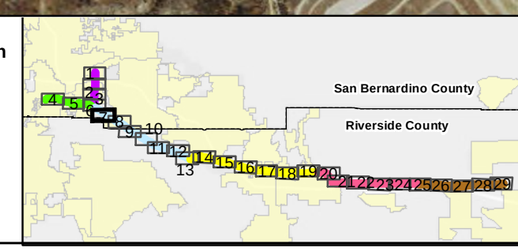

West of Devers Upgrade Project

AP.2-7

Detailed Maps

PP#123231
3S57
M98-T1
M38-T1
PP#123232
3N56
3S56
PP#123233
3N55
3S55
Cypress Way
PP#123234
M37-T3
M97-T3
PP#123235
3S53
PP#123236
3N51
M97-T2
3S51
Redlands
PP#123237
8
3S50
PP#123238
M97-T1
M37-T1
Smiley Blvd
Lisa Marie Ln
PP#123239
3S48
3N48
M36-T3
M96-T3
PP#123240
3S46
M96-T2
M36-T2

M38-T1
PP#123232
3S56
3N56
3S56
3N55
PP#123233
3S55
3N55
3S55
PP#123234
3N54
M37-T3
3S54
M97-T3

Aspen Environmental Group

N
W E
S

Sources: SCE 2014, USGS 2013

1:8,000

0 375 750 1,500 Feet

Transmission

- Proposed New Tower
- Existing Tower to be Removed
- Relocated Tower
- Approx. Existing 220kV T/L Corridor

Land Jurisdiction

- Incorporated City

Proposed Transmission Line Segment

- Segment 3

San Bernardino County
Riverside County

West of Devers Upgrade Project

AP.2-8

Detailed Maps

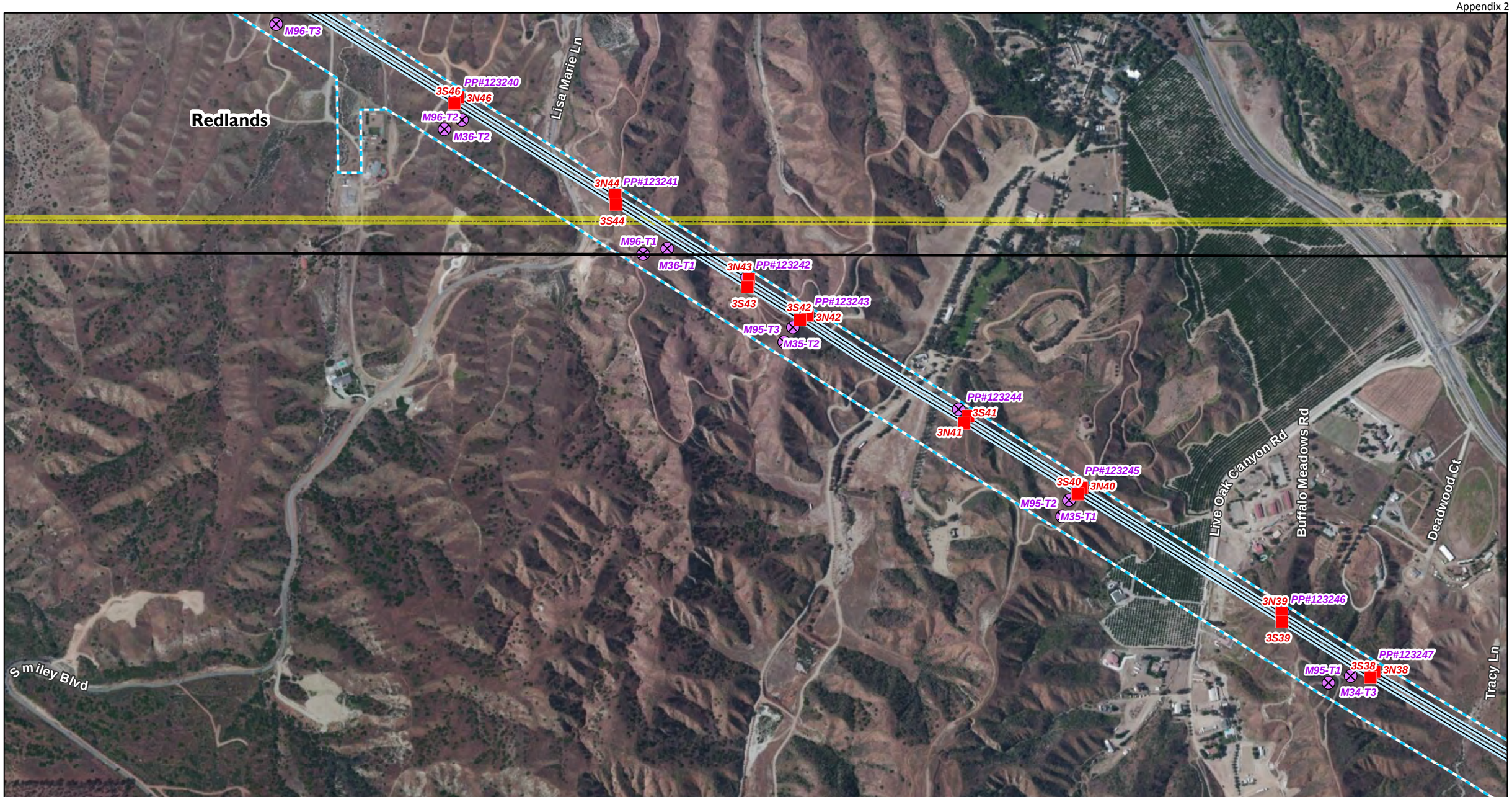

Sources: SCE 2014, USGS 2013

N
W E
S

1:8,000

0 375 750 1,500 Feet

Transmission

- Proposed New Tower
- Existing Tower to be Removed
- Approx. Existing 220kV T/L Corridor

Proposed Transmission Line Segment

- Segment 3

Land Jurisdiction

- Incorporated City

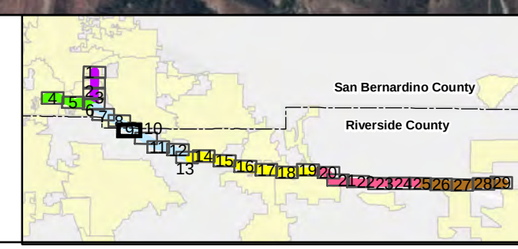

West of Devers Upgrade Project

AP.2-9

Detailed Maps

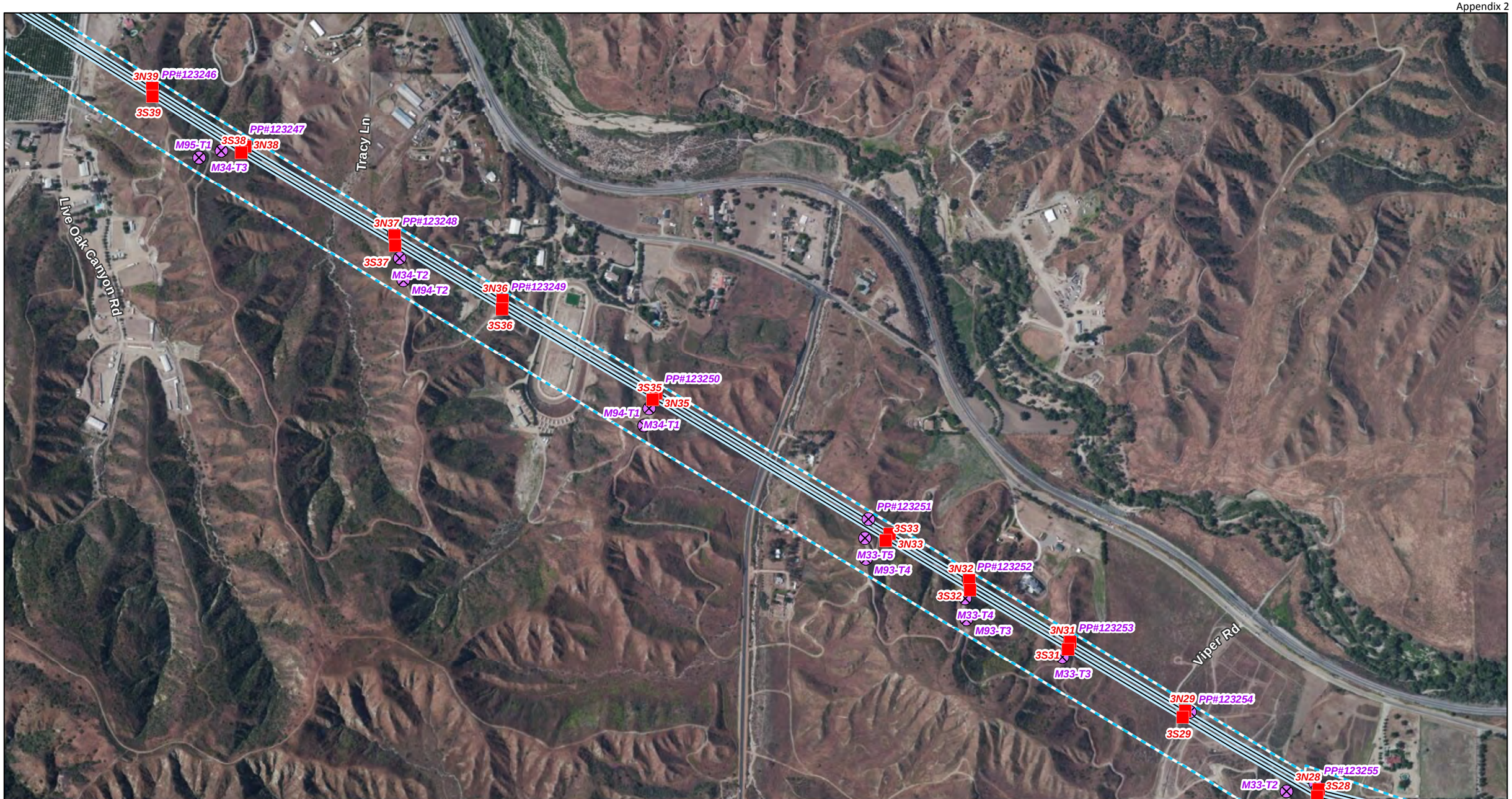

Sources: SCE 2014, USGS 2013

N
W E
S

1:8,000

0 375 750 1,500 Feet

Transmission

- Proposed New Tower
- Existing Tower to be Removed
- Approx. Existing 220kV T/L Corridor

Proposed Transmission Line Segment

- Segment 3

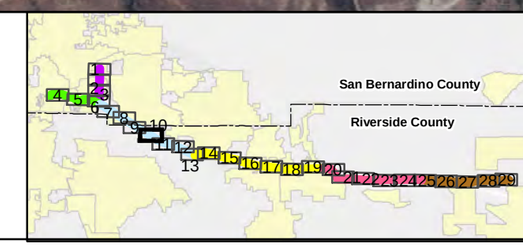

West of Devers Upgrade Project

AP.2-10

Detailed Maps

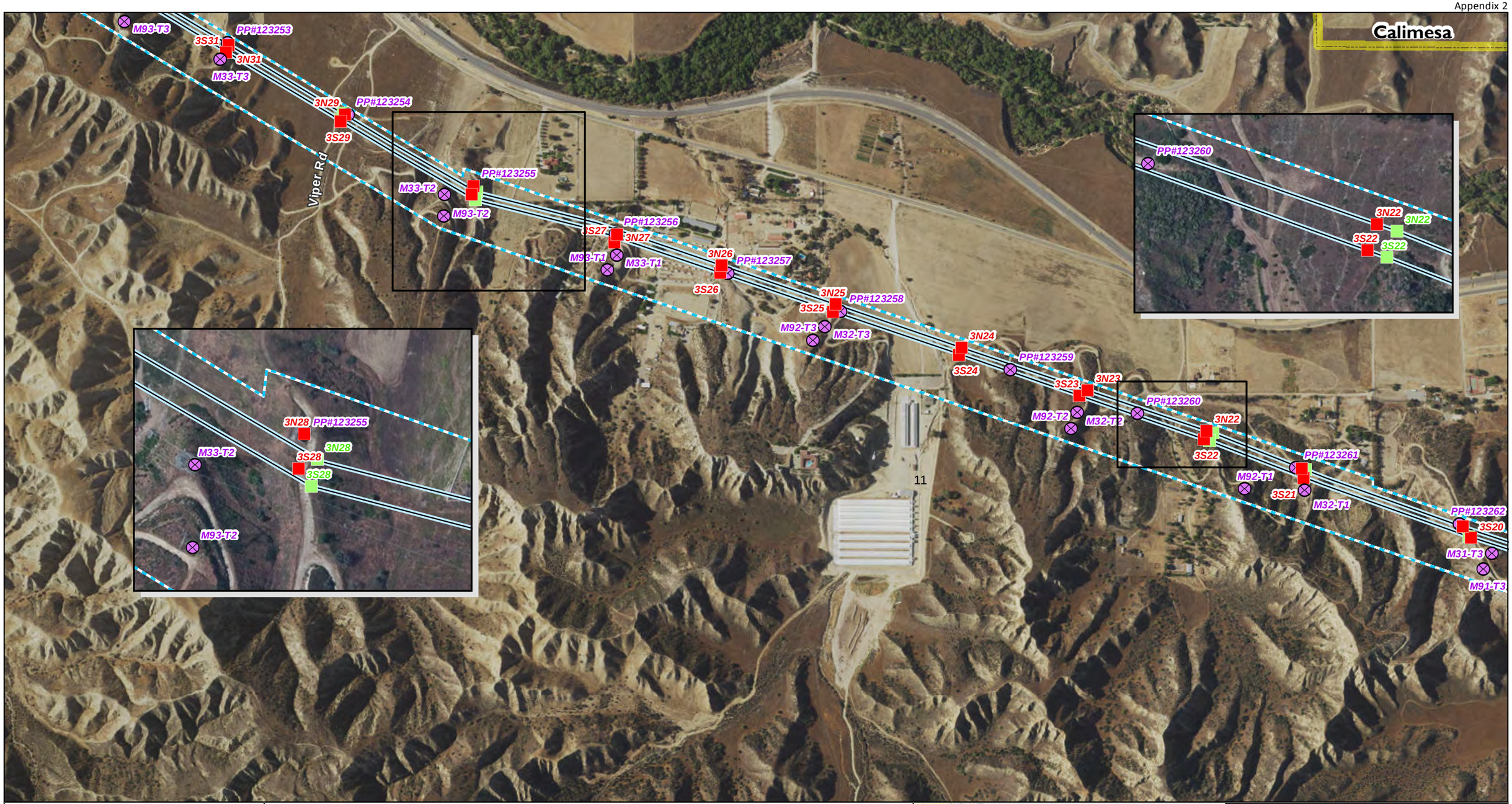

Aspen Environmental Group

Sources: SCE 2014, USGS 2013

1:8,000

0 375 750 1,500 Feet

Transmission

- Proposed New Tower
- Existing Tower to be Removed
- Relocated Tower
- Approx. Existing 220kV T/L Corridor

Land Jurisdiction

- Incorporated City

Proposed Transmission Line Segment

- Segment 3

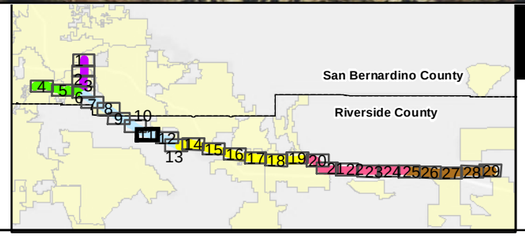

West of Devers Upgrade Project

AP.2-11

Detailed Maps

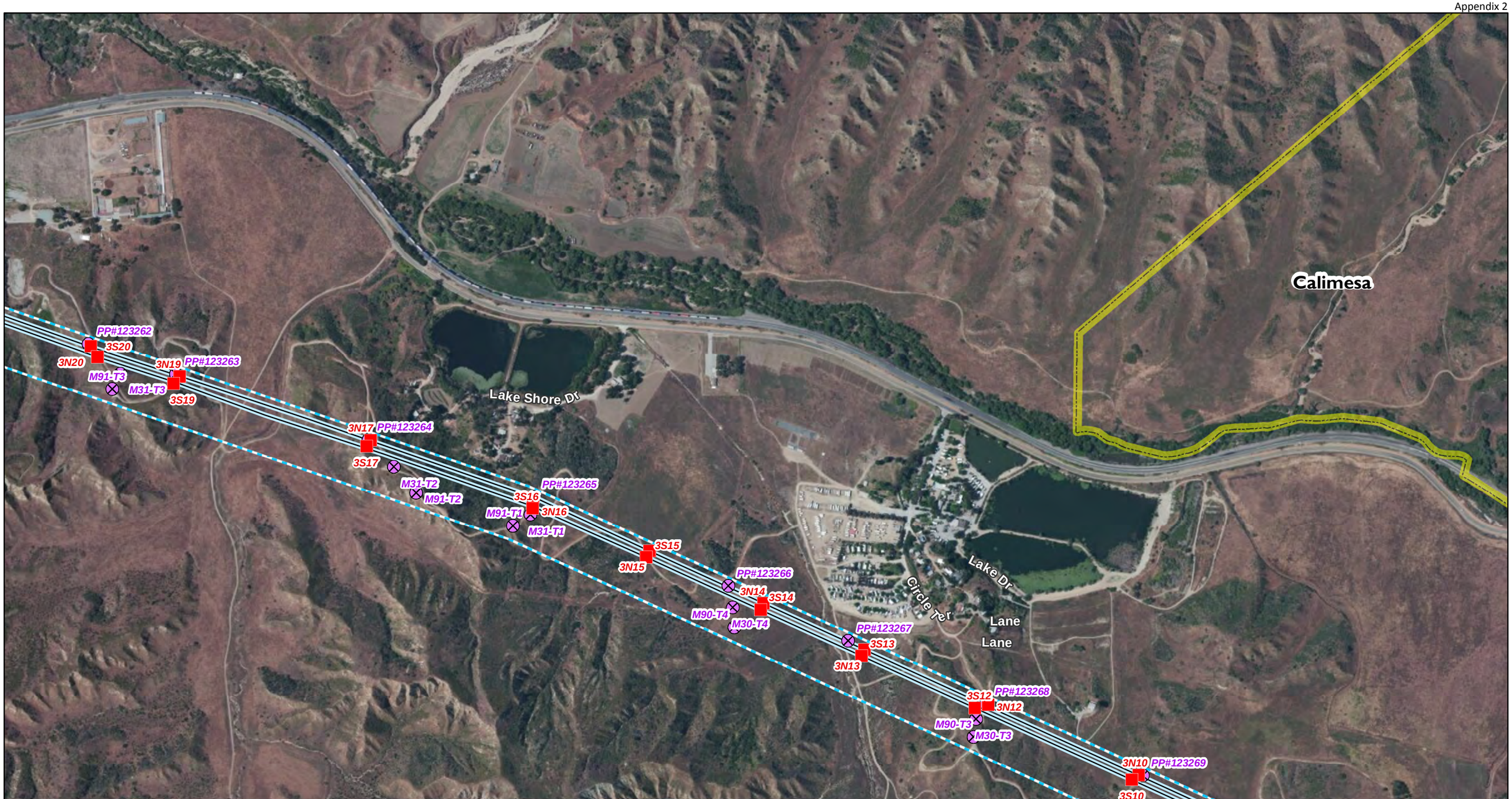

Sources: SCE 2014, USGS 2013

N
W E
S

1:8,000

0 375 750 1,500 Feet

Transmission

- Proposed New Tower
- Existing Tower to be Removed
- Approx. Existing 220kV T/L Corridor

Proposed Transmission Line Segment

- Segment 3

Land Jurisdiction

- Incorporated City

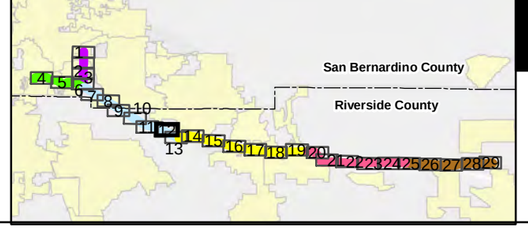

West of Devers Upgrade Project

AP.2-12

Detailed Maps

Sources: SCE 2014, USGS 2013

N
W E
S

1:8,000

0 375 750 1,500 Feet

Transmission

- Proposed New Tower
- Existing Tower to be Modified
- Existing Tower to be Removed
- Existing Tower (No Changes)
- Substation
- Substation Footprint
- Approx. Existing 220kV T/L Corridor

Proposed Transmission Line Segment

- Segment 3
- Segment 4

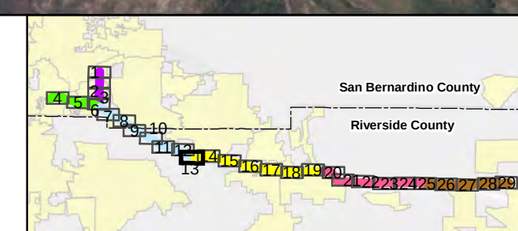

West of Devers Upgrade Project

AP.2-13

Detailed Maps

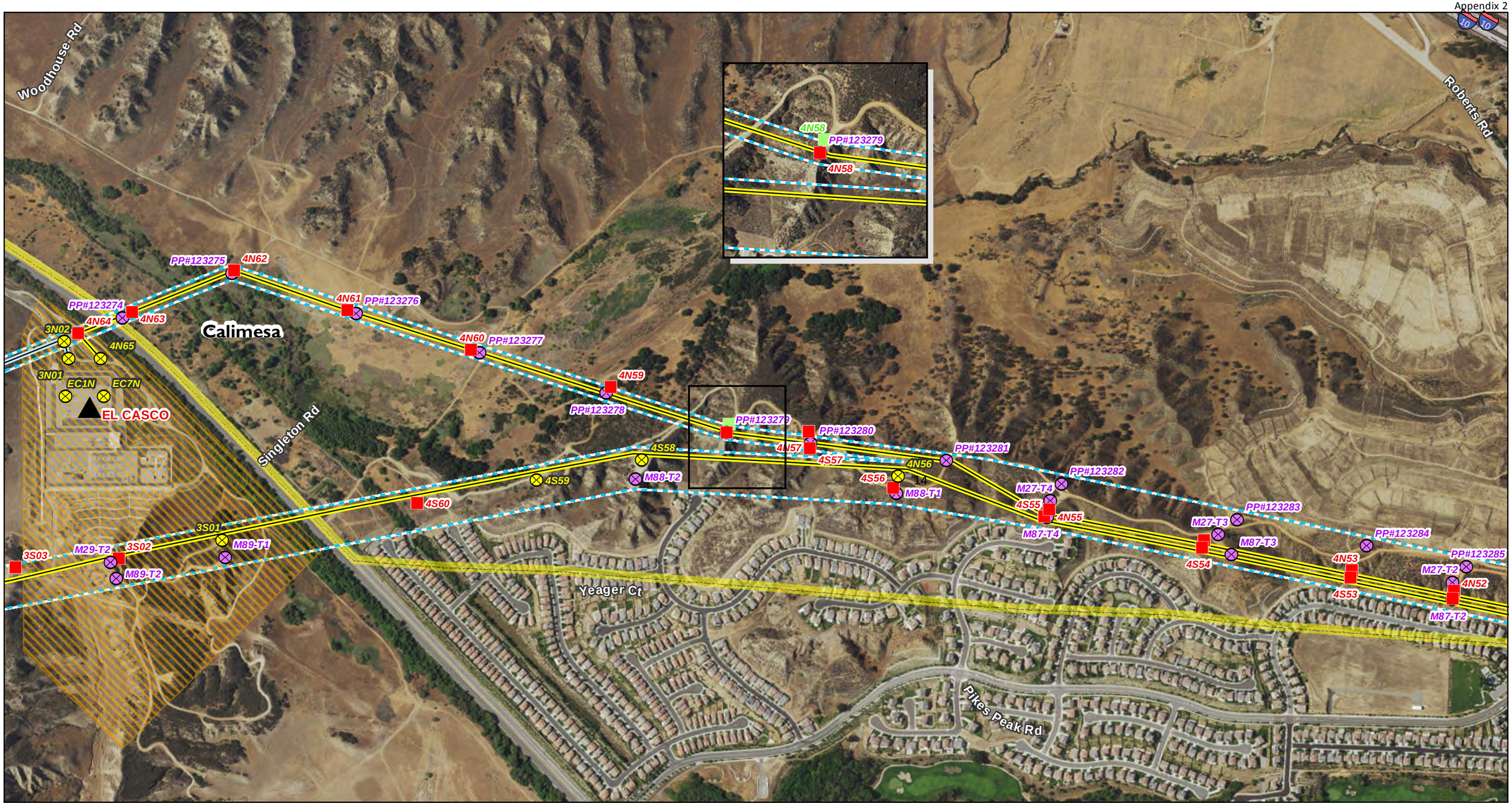

Aspen Environmental Group

N W E S

Sources: SCE 2014, USGS 2013

1:8,000

0 375 750 1,500 Feet

Transmission

- Proposed New Tower
- Existing Tower to be Modified
- Existing Tower to be Removed
- Relocated Tower
- Substation
- Substation Footprint
- Approx. Existing 220kV T/L Corridor

Land Jurisdiction

- Incorporated City

Proposed Transmission Line Segment

- Segment 3
- Segment 4

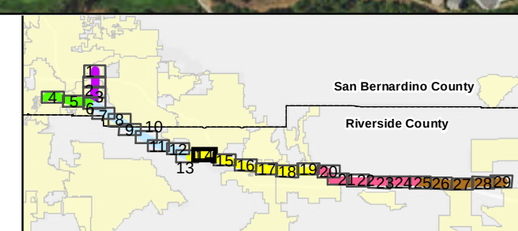

West of Devers Upgrade Project

AP.2-14

Detailed Maps

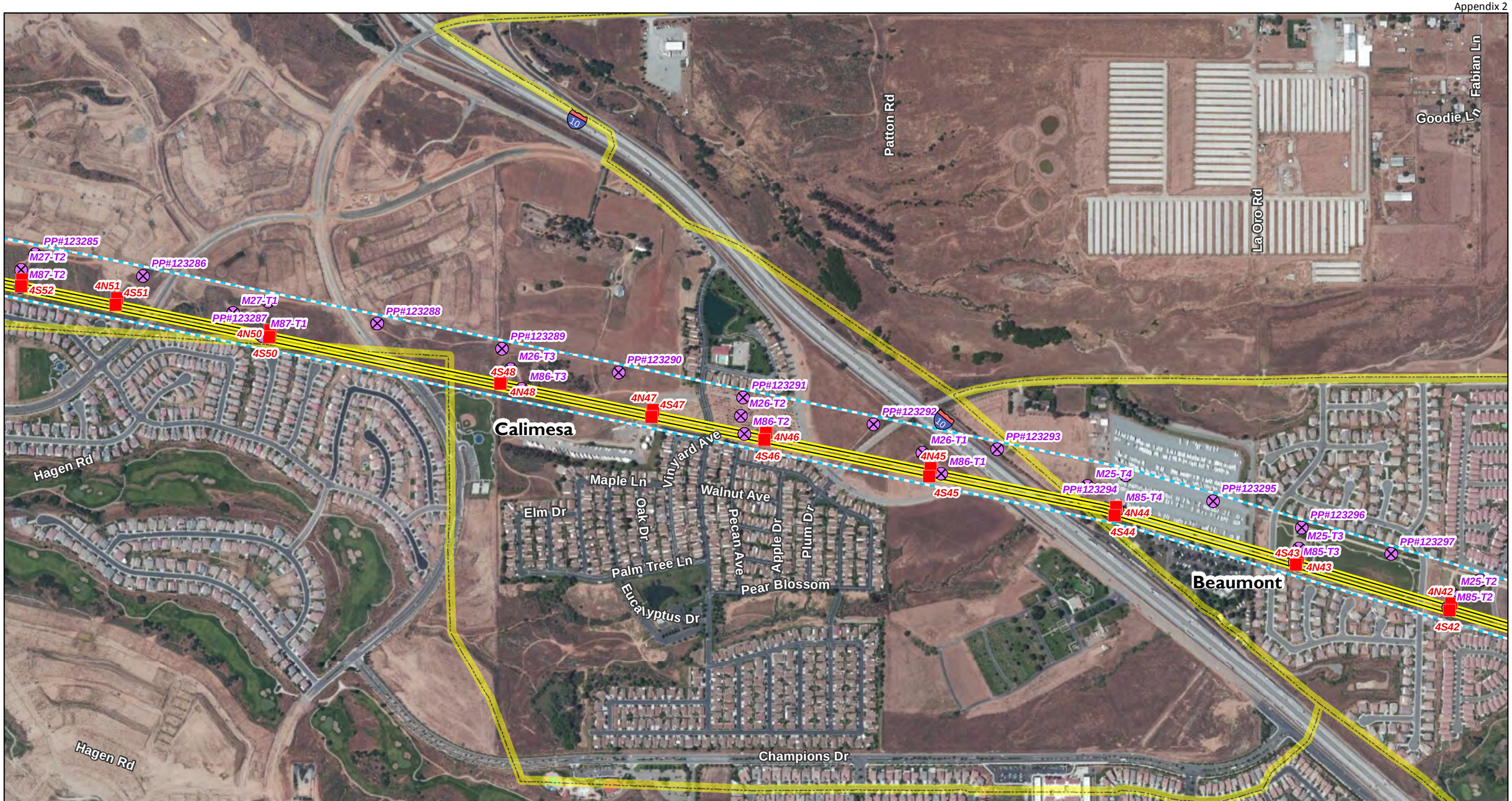

Sources: SCE 2014, USGS 2013

N
W E
S

1:8,000

0 375 750 1,500 Feet

Transmission

- Proposed New Tower
- Existing Tower to be Removed
- Approx. Existing 220kV T/L Corridor

Proposed Transmission Line Segment

- Segment 4

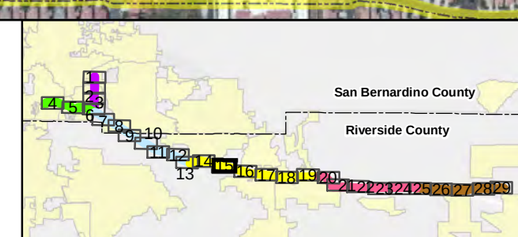

West of Devers Upgrade Project

AP.2-15

Detailed Maps

Aspen Environmental Group

N W E S

Sources: SCE 2014, USGS 2013

1:8,000

0 375 750 1,500 Feet

Transmission

- Proposed New Tower
- Existing Tower to be Modified
- Existing Tower to be Removed
- Relocated Tower
- Approx. Existing 220kV T/L Corridor

Land Jurisdiction

- Incorporated City

Proposed Transmission Line Segment

- Segment 4

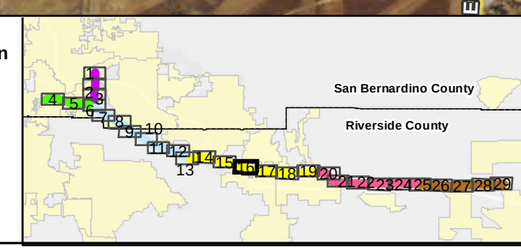

West of Devers Upgrade Project

AP.2-16

Detailed Maps

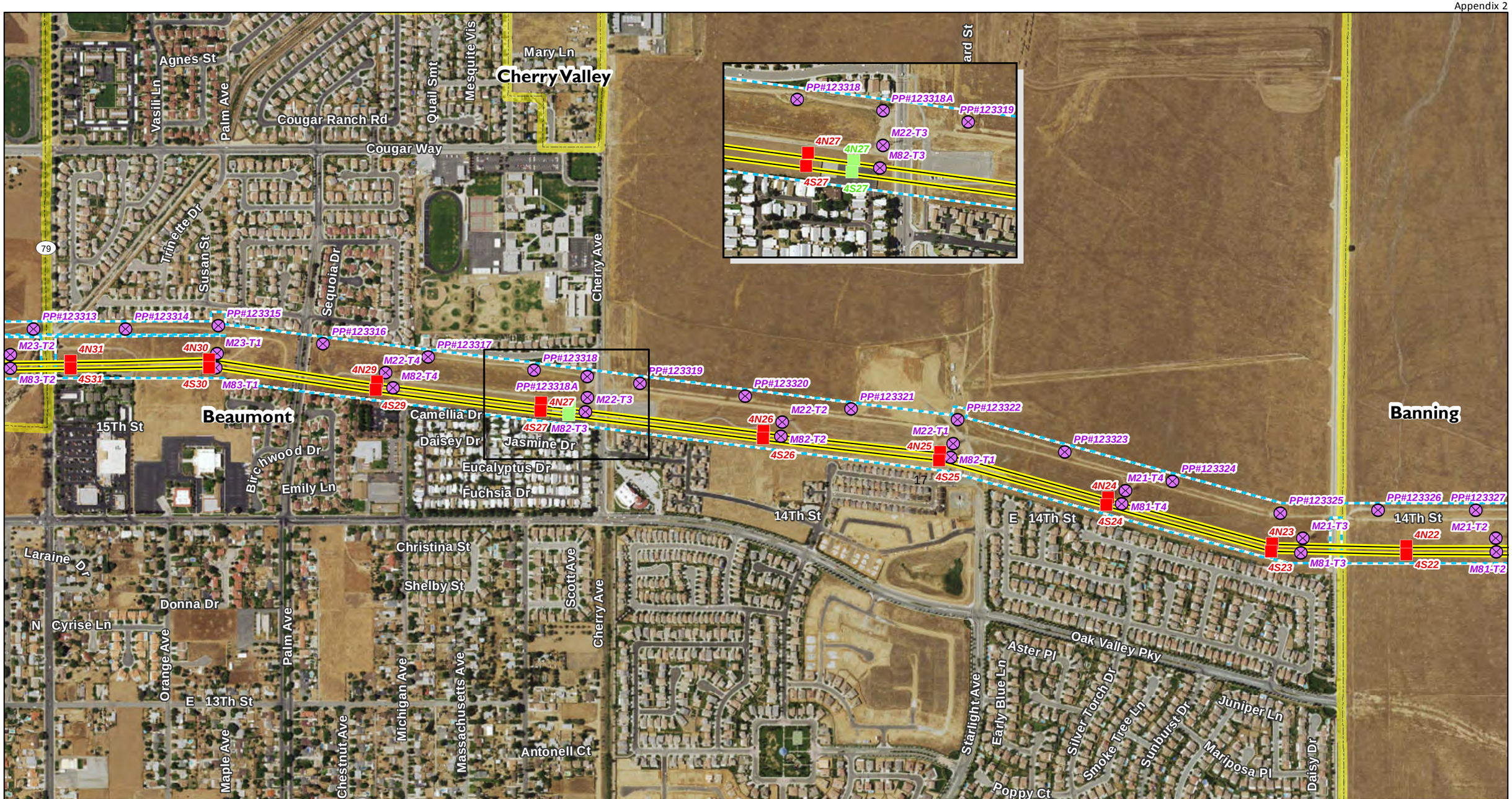

Aspen Environmental Group

N W E S

Sources: SCE 2014, USGS 2013

1:8,000

0 375 750 1,500 Feet

Transmission

- Proposed New Tower
- Existing Tower to be Removed
- Relocated Tower
- Approx. Existing 220kV T/L Corridor

Land Jurisdiction

- Incorporated City

Proposed Transmission Line Segment

- Segment 4

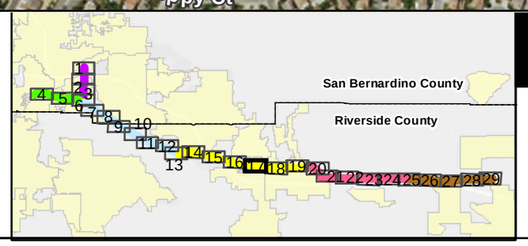

West of Devers Upgrade Project

AP.2-17

Detailed Maps

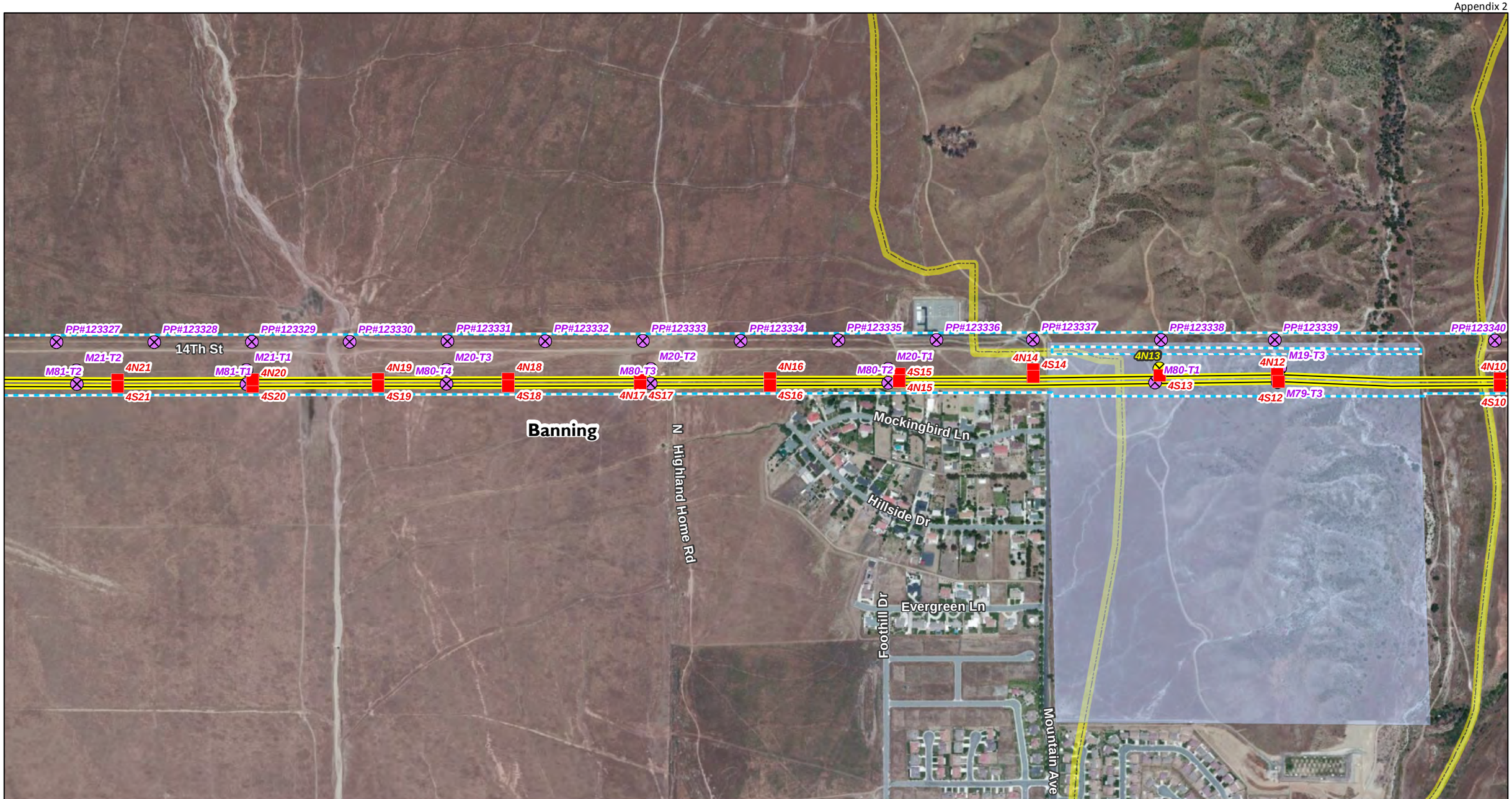

Sources: SCE 2014, USGS 2013

N
W E
S

1:8,000

0 375 750 1,500 Feet

Transmission

- Proposed New Tower
- Existing Tower to be Modified
- Existing Tower to be Removed
- Approx. Existing 220kV T/L Corridor

Land Jurisdiction

- Incorporated City
- Morongo Band of Mission Indians

Proposed Transmission Line Segment

- Segment 4

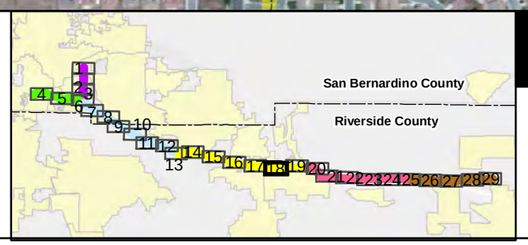

West of Devers Upgrade Project

AP.2-18

Detailed Maps

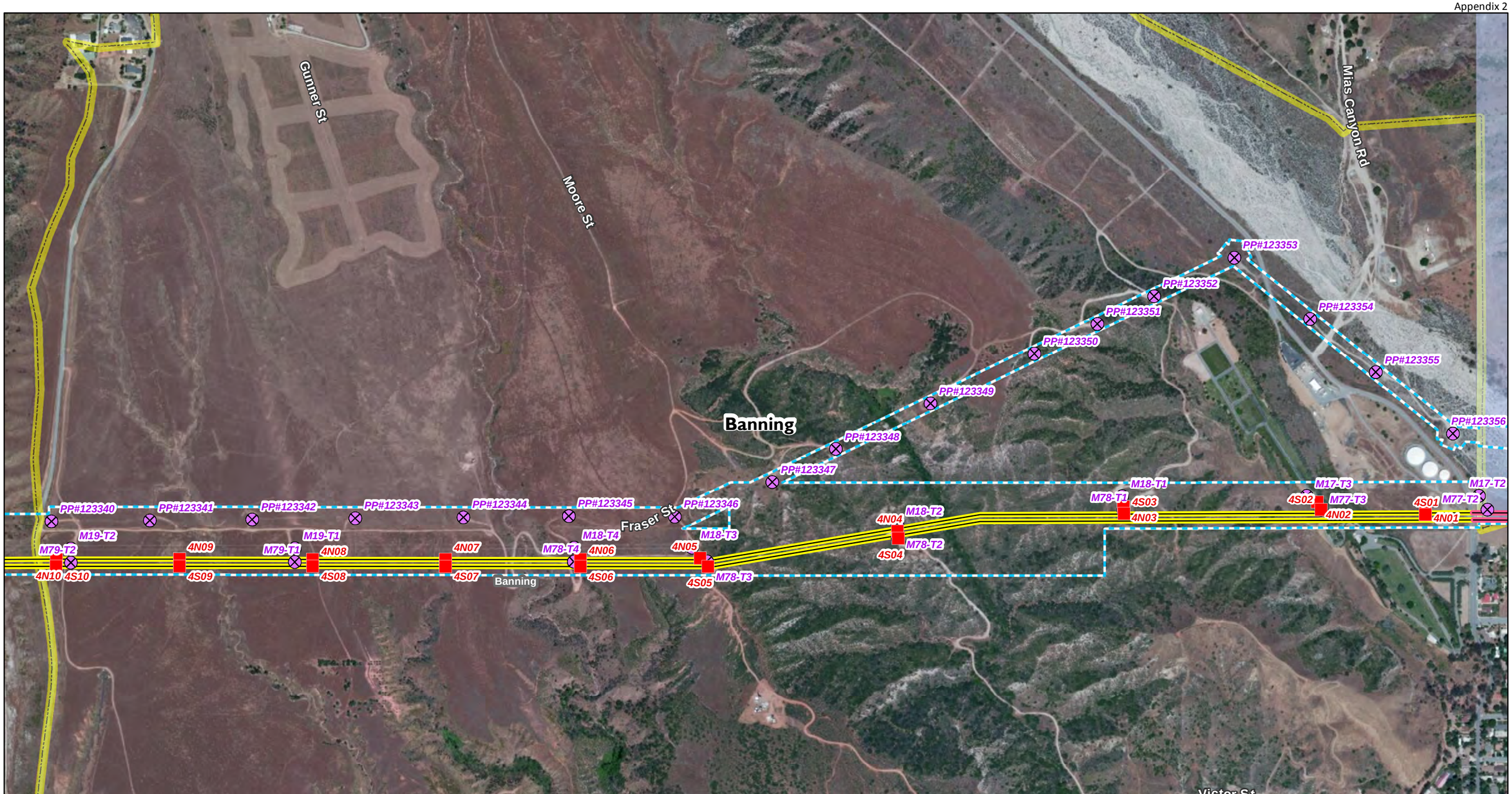

Sources: SCE 2014, USGS 2013

N
W E
S

1:8,000

0 375 750 1,500 Feet

Transmission

- Proposed New Tower
- Existing Tower to be Removed
- Approx. Existing 220kV T/L Corridor

Land Jurisdiction

- Incorporated City
- Morongo Band of Mission Indians

Proposed Transmission Line Segment

- Segment 4
- Segment 5

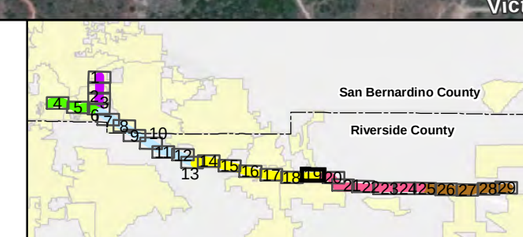

West of Devers Upgrade Project

AP.2-19

Detailed Maps

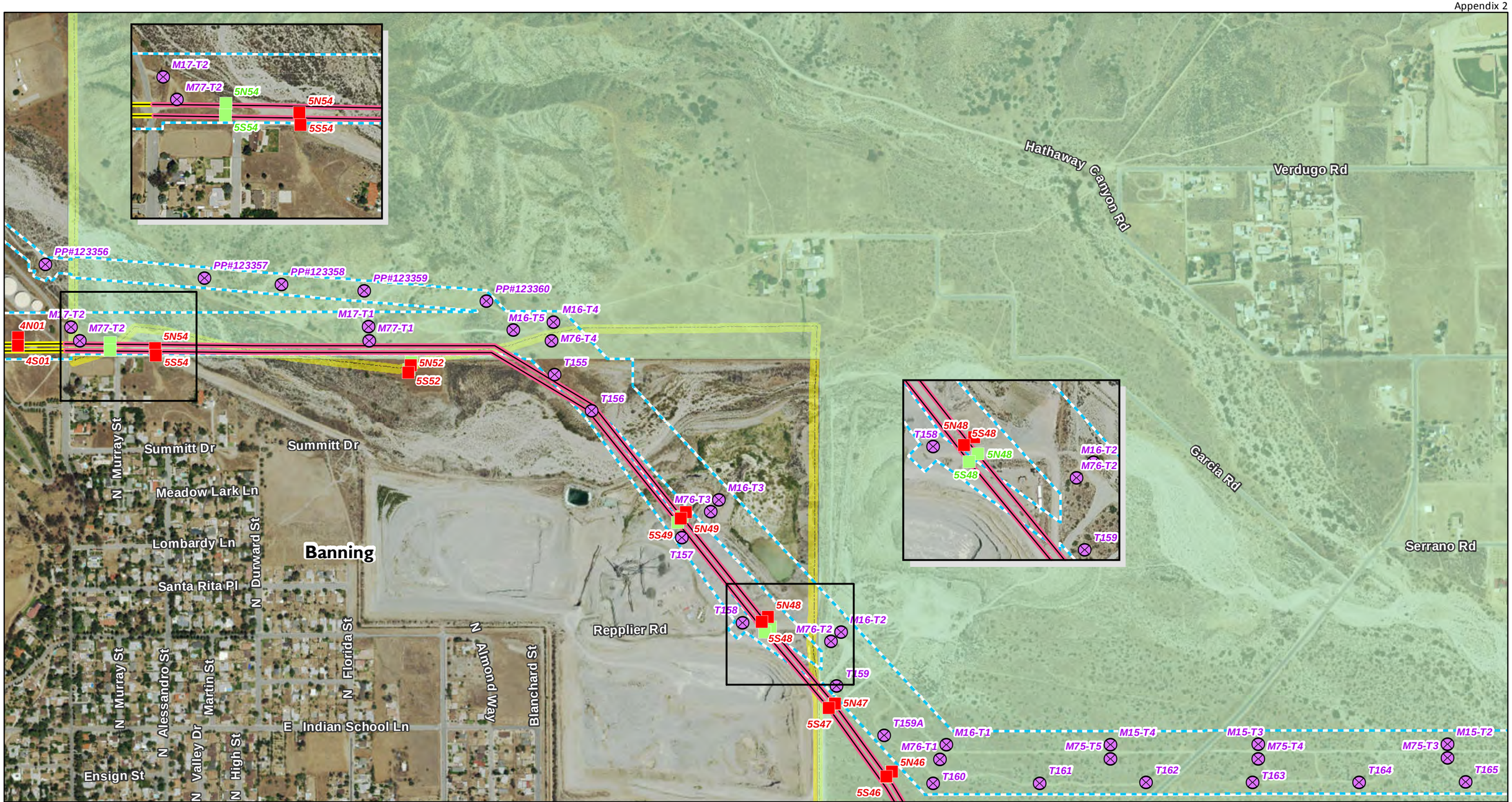

Aspen Environmental Group

Sources: SCE 2014, USGS 2013

1:8,000

0 375 750 1,500 Feet

Transmission

- Proposed New Tower
- Existing Tower to be Removed
- Relocated Tower
- Approx. Existing 220kV T/L Corridor

Land Jurisdiction

- Incorporated City
- Land Jurisdiction

Proposed Transmission Line Segment

- Segment 4
- Segment 5

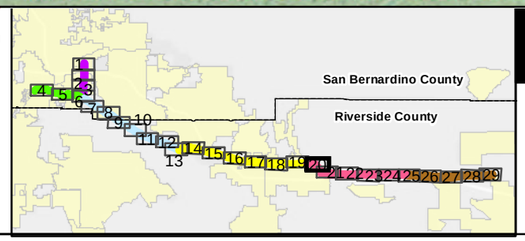

West of Devers Upgrade Project

AP.2-20

Detailed Maps

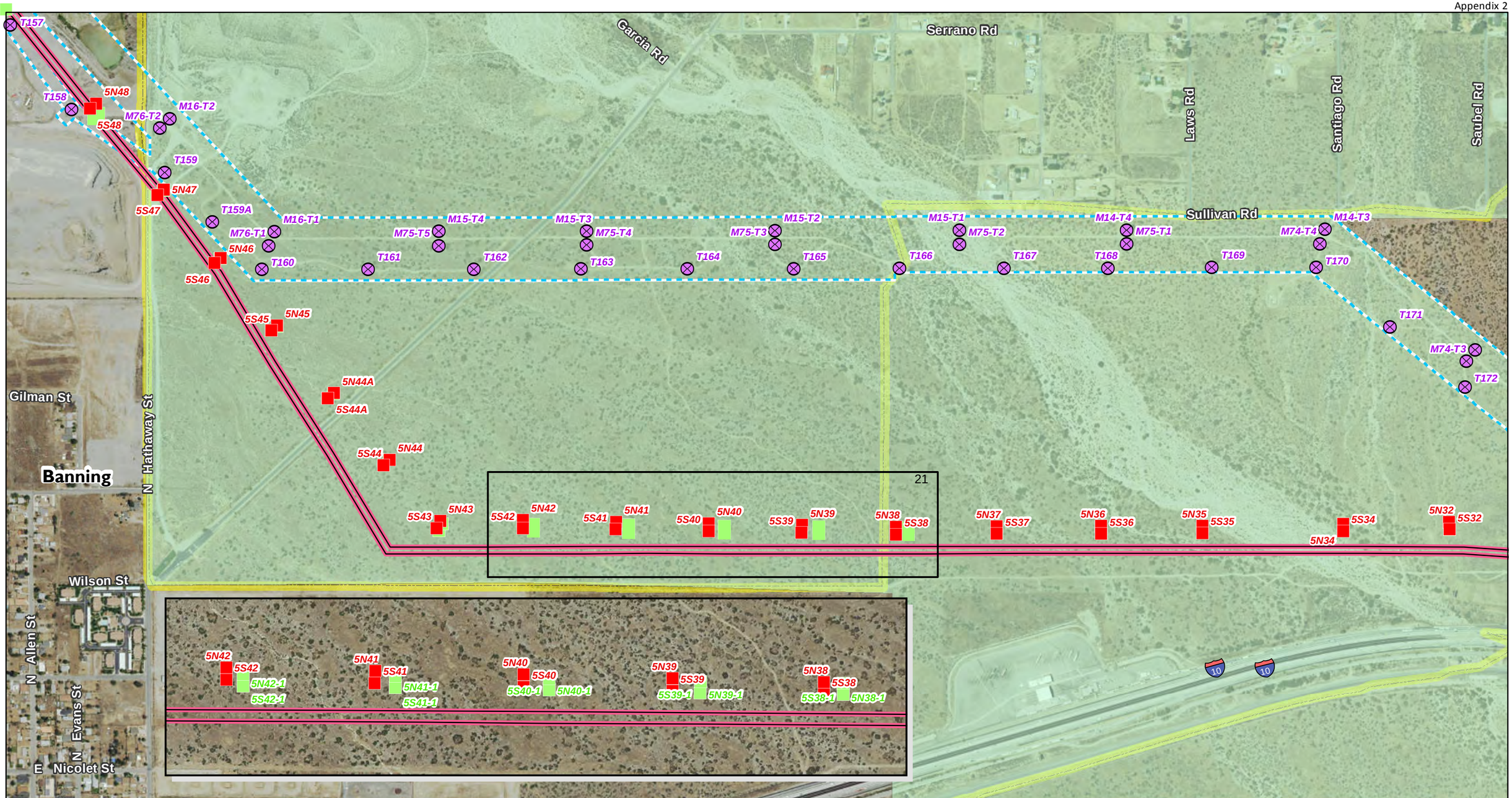

Aspen Environmental Group

Sources: SCE 2014, USGS 2013

1:8,000

0 375 750 1,500 Feet

N W E S

Transmission

- Proposed New Tower
- Existing Tower to be Removed
- Relocated Towers
- Approx. Existing 220kV T/L Corridor

Land Jurisdiction

- Incorporated City
- Land Jurisdiction

Proposed Transmission Line Segment

- Segment 5

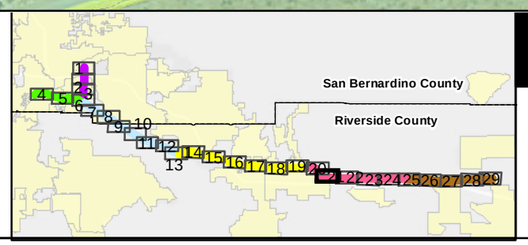

West of Devers Upgrade Project

AP.2-21

Detailed Maps

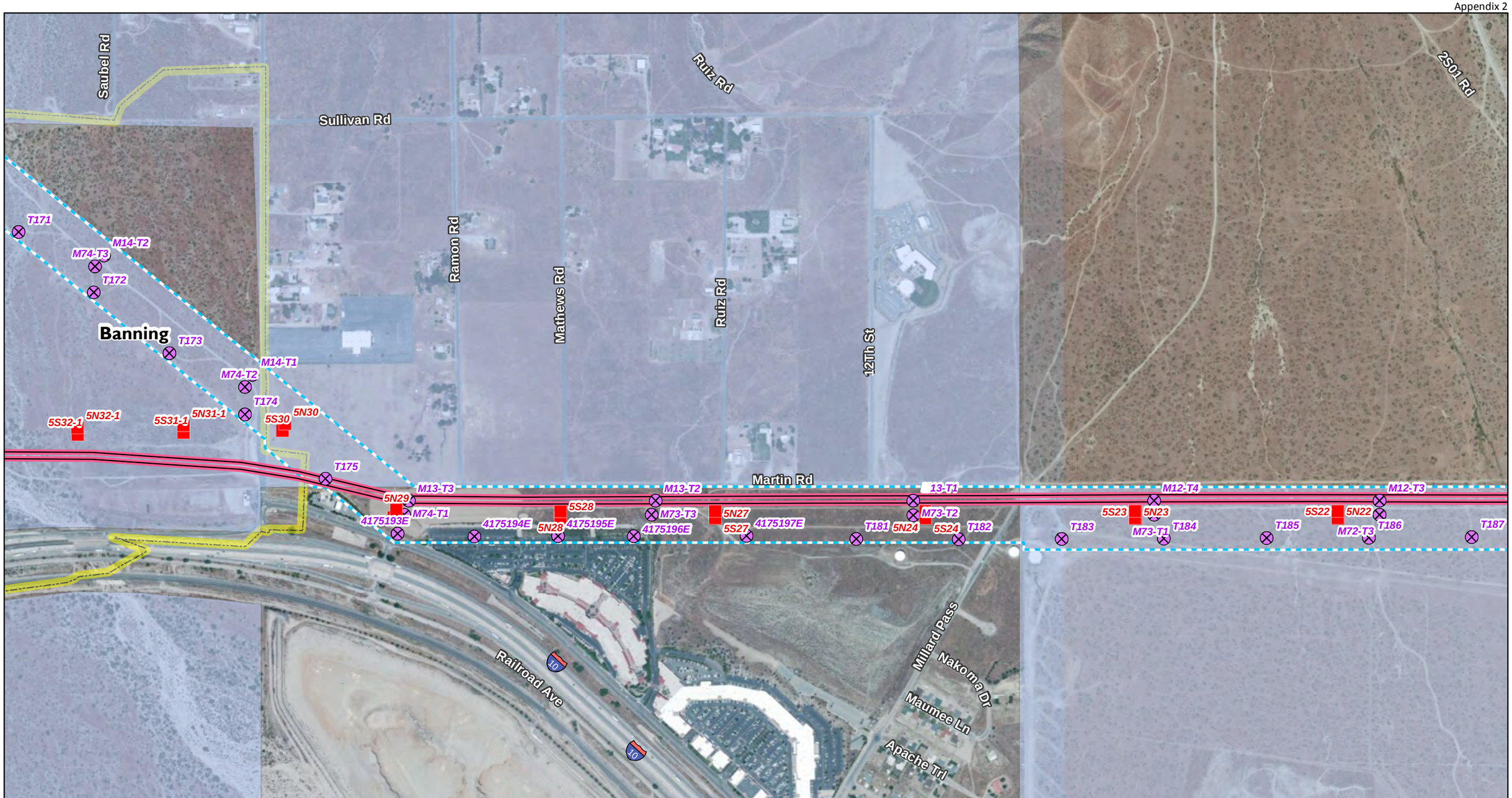

Sources: SCE 2014, USGS 2013

N
W E
S

1:8,000

0 375 750 1,500 Feet

Transmission

- Proposed New Tower
- Existing Tower to be Removed
- Approx. Existing 220kV T/L Corridor

Land Jurisdiction

- Incorporated City
- Morongo Band of Mission Indians

Proposed Transmission Line Segment

- Segment 5

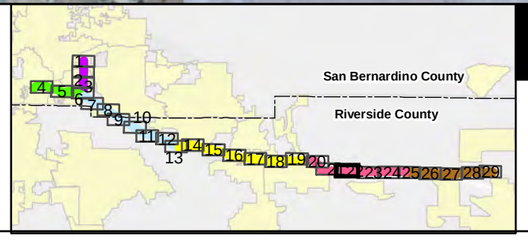

West of Devers Upgrade Project

AP.2-22

Detailed Maps



Sources: SCE 2014, USGS 2013

N
W E
S

1:8,000

0 375 750 1,500 Feet

Transmission

- Proposed New Tower
- Existing Tower to be Removed
- Approx. Existing 220kV T/L Corridor

Land Jurisdiction

- Morongo Band of Mission Indians

Proposed Transmission Line Segment

- Segment 5

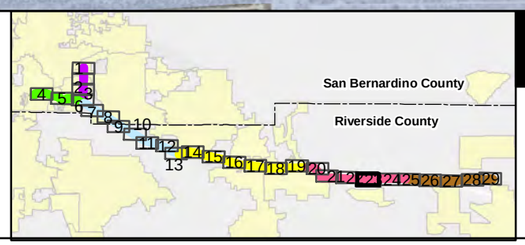

West of Devers Upgrade Project

AP.2-23

Detailed Maps



Sources: SCE 2014, USGS 2013

N
W E
S

1:8,000

0 375 750 1,500 Feet

Transmission

- Proposed New Tower
- Existing Tower to be Removed
- Approx. Existing 220kV T/L Corridor

Land Jurisdiction

- Morongo Band of Mission Indians

Proposed Transmission Line Segment

- Segment 5

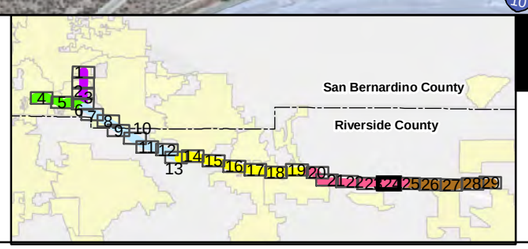

West of Devers Upgrade Project

AP.2-24

Detailed Maps

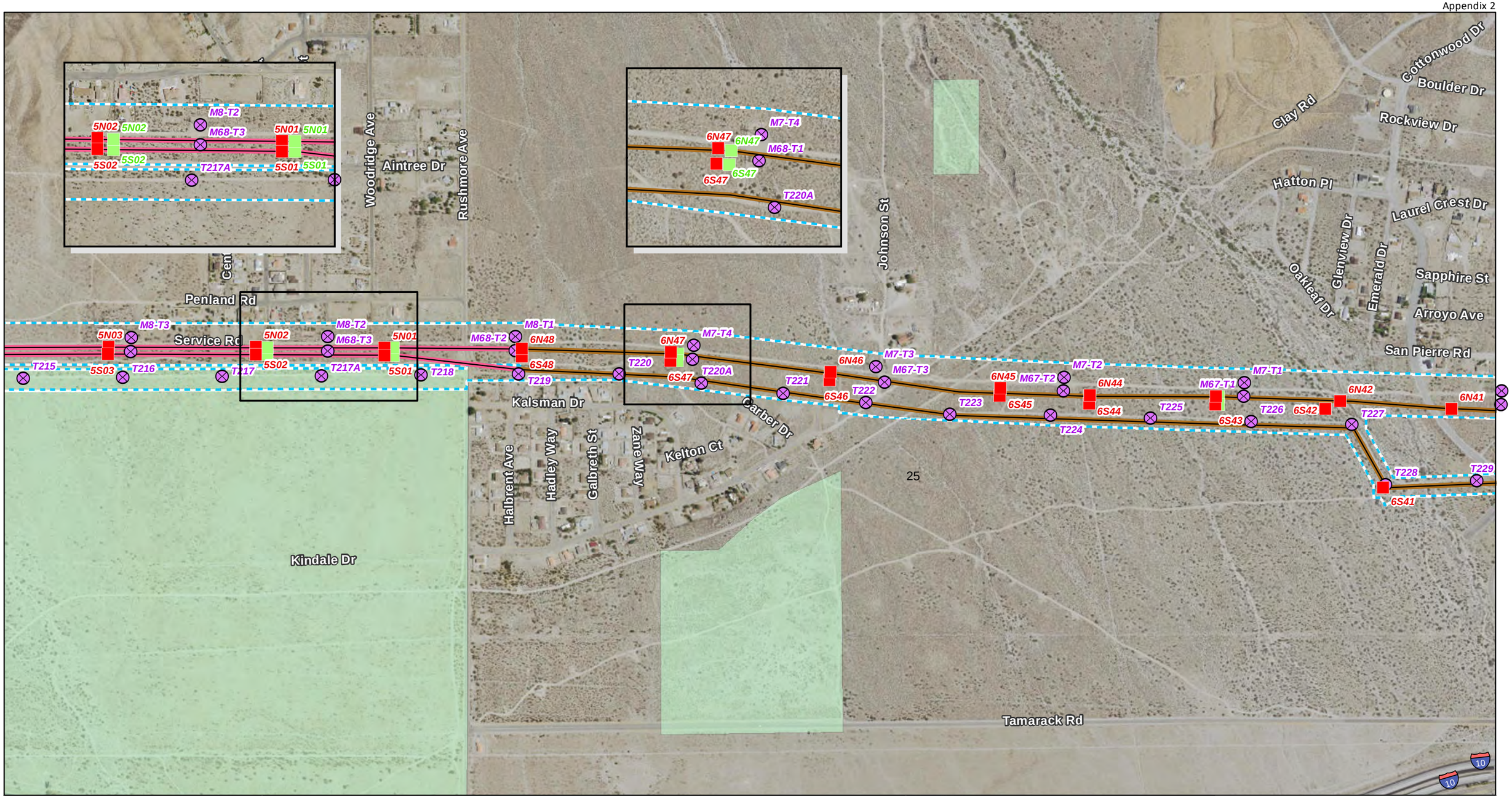

Aspen Environmental Group

N
W E
S

Sources: SCE 2014, USGS 2013

1:8,000

0 375 750 1,500 Feet

Transmission

- Proposed New Tower
- Existing Tower to be Removed
- Relocated Tower
- Approx. Existing 220kV T/L Corridor

Land Jurisdiction

- Land Jurisdiction

Proposed Transmission Line Segment

- Segment 5
- Segment 6

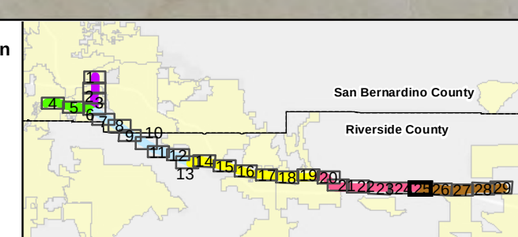

West of Devers Upgrade Project

AP.2-25

Detailed Maps

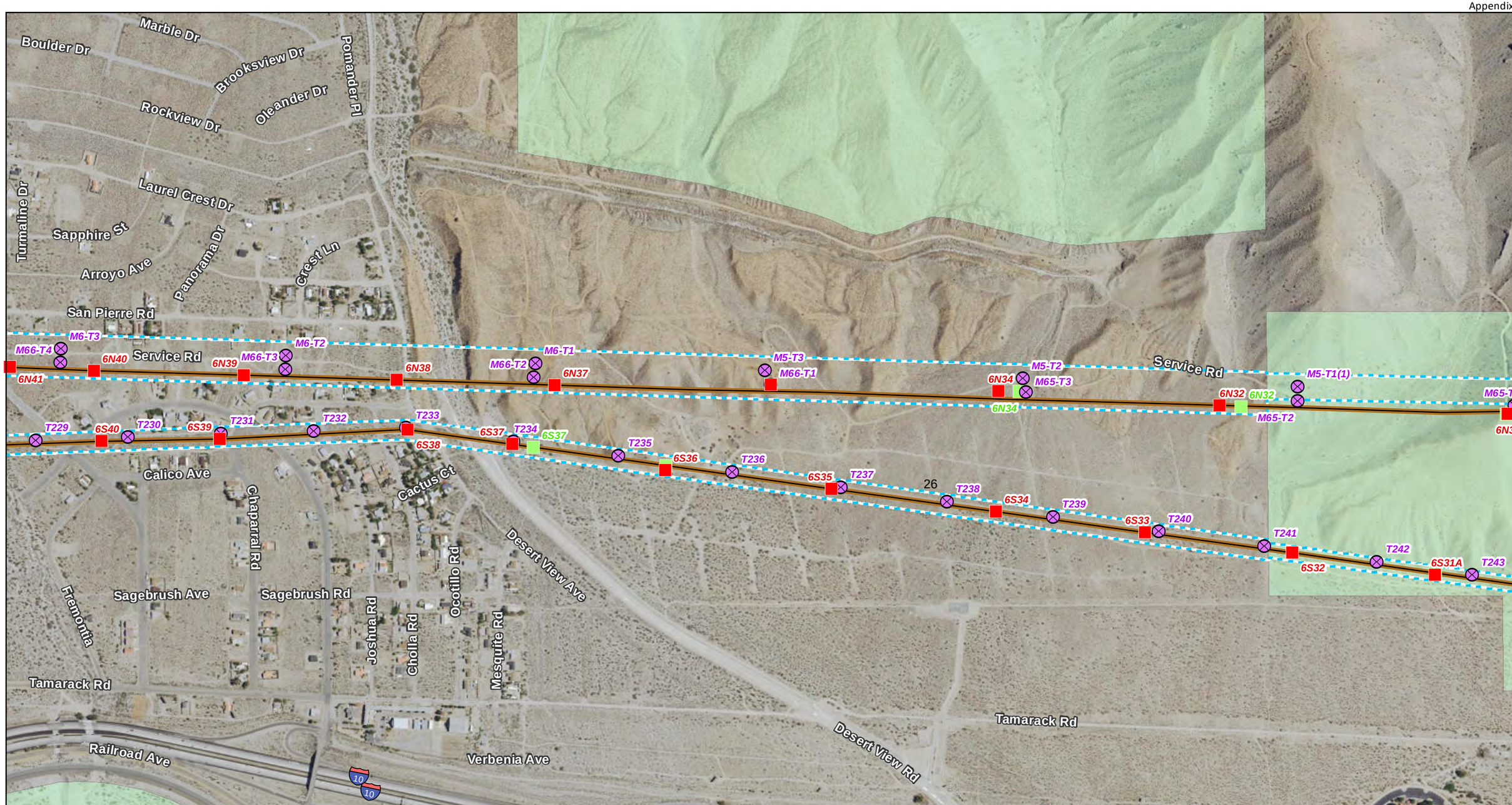

Aspen Environmental Group

Sources: SCE 2014, USGS 2013

1:8,000

0 375 750 1,500 Feet

N W E S

Transmission

- Proposed New Tower
- Existing Tower to be Removed
- Relocated Tower
- Approx. Existing 220kV T/L Corridor

Land Jurisdiction

- Land Jurisdiction

Proposed Transmission Line Segment

- Segment 6

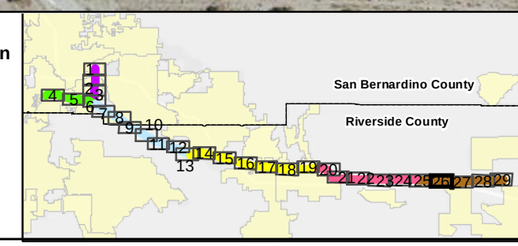

West of Devers Upgrade Project

AP.2-26

Detailed Maps

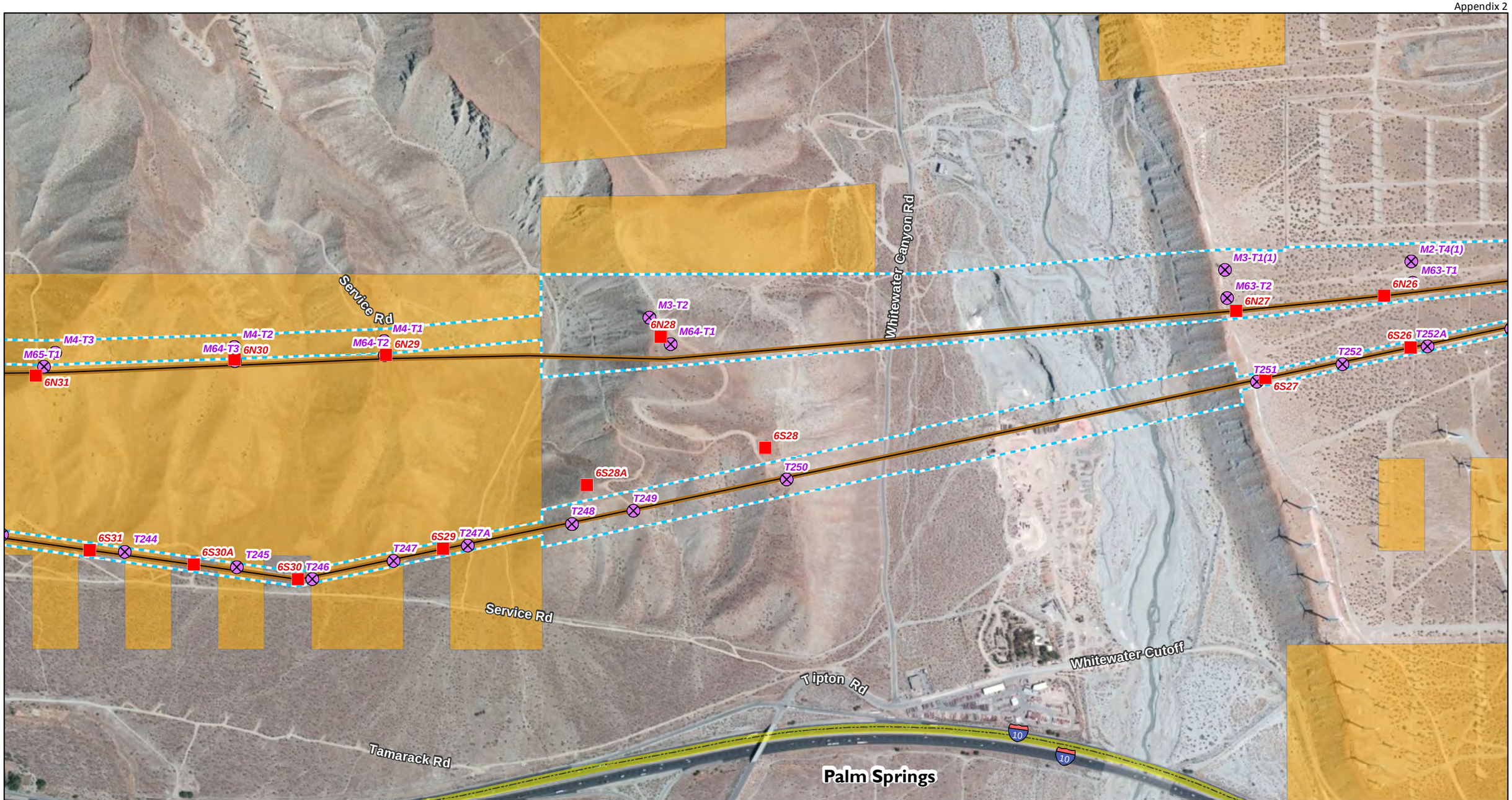

Sources: SCE 2014, USGS 2013

N
W E
S

1:8,000

0 375 750 1,500 Feet

Transmission

- Proposed New Tower
- Existing Tower to be Removed
- Approx. Existing 220kV T/L Corridor

Land Jurisdiction

- Incorporated City
- Bureau of Land Management

Proposed Transmission Line Segment

- Segment 6

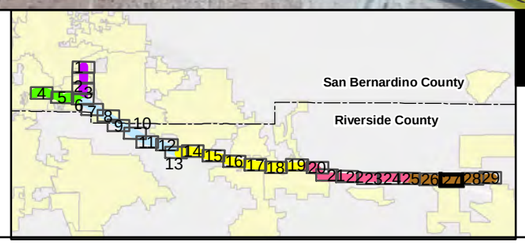

West of Devers Upgrade Project

AP.2-27

Detailed Maps

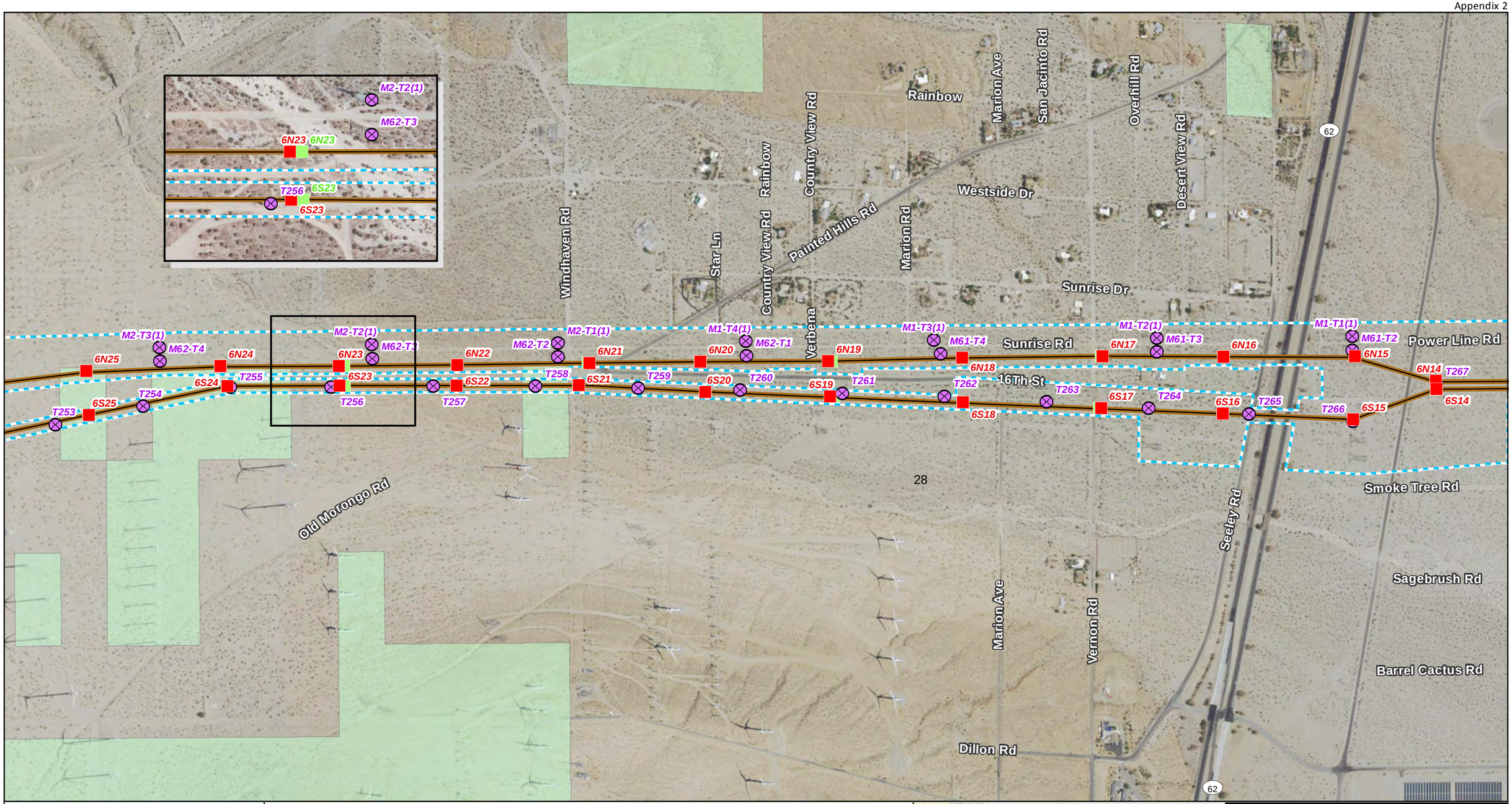

Aspen Environmental Group

N
W E
S

Sources: SCE 2014, USGS 2013

1:8,000

0 375 750 1,500 Feet

Transmission

- Proposed New Tower
- Existing Tower to be Removed
- Relocated Tower
- Approx. Existing 220kV T/L Corridor

Land Jurisdiction

- Land Jurisdiction

Proposed Transmission Line Segment

- Segment 6

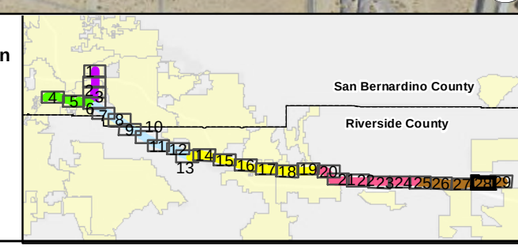

West of Devers Upgrade Project

AP.2-28

Detailed Maps

Old Morongo Rd
Painted Hills Dr
62
Power Line Rd
Seeley Rd
Valley View Dr
Smoke Tree Rd
Sagebrush Rd
Barrel Cactus Rd
Diablo Rd
16Th Ave
Karen Ave
Melissa Ln
Palm Springs
DEVERS
Interim East
Interim West
DEVERS 9 LOW
DEVERS 8 LOW
DEVERS 6 LOW
M1-T1(1)
M61-T2
6N16
6N15
M0-T5(1)
M61-T1
M0-T4(1)
M60-T3
M0-T3(1)
M0-T2A
M0-T2(1)
n/a
6N14
T267
T268
6N13
T269
6N12
T270
6N11
T271
M45-T1X
M60-T2X
6S08
T265
T266
6S15
6S14
6S13
6S12
6S11
6N11
6N10
6S11
6S10
6S10

Aspen Environmental Group

Sources: SCE 2014, USGS 2013

1:8,000

0 375 750 1,500 Feet

N W E S

Transmission
- Proposed New Tower
- Existing Tower to be Modified
- Existing Tower to be Removed
- Relocated Tower
- Substation
- Substation Footprint
- Approx. Existing 220kV T/L Corridor

Land Jurisdiction
- Incorporated City
- Land Jurisdiction

Proposed Transmission Line Segment
- Segment 6

San Bernardino County
Riverside County

West of Devers Upgrade Project

AP.2-29

Detailed Maps