Appendix I Proposed Ramp Closure Detour Routes

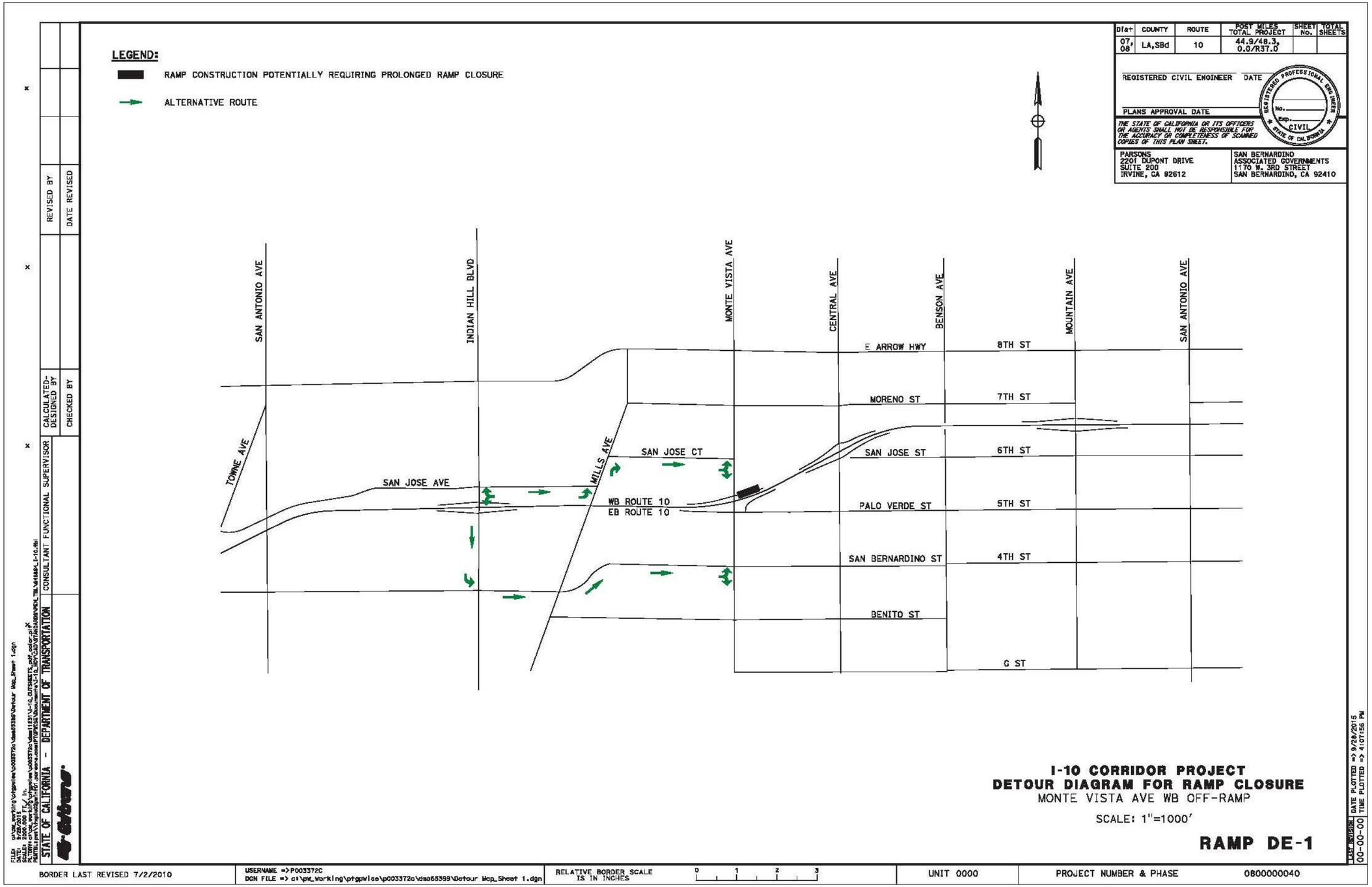
LEGEND:
RAMP CONSTRUCTION POTENTIALLY REQUIRING PROLONGED RAMP CLOSURE
ALTERNATIVE ROUTE
SAN ANTONIO AVE
INDIAN HILL BLVD
MONTE VISTA AVE
CENTRAL AVE
BENSON AVE
MOUNTAIN AVE
SAN ANTONIO AVE
E ARROW HWY
8TH ST
MORENO ST
7TH ST
SAN JOSE CT
SAN JOSE ST
6TH ST
TOWNE AVE
SAN JOSE AVE
MILLS AVE
WB ROUTE 10
EB ROUTE 10
PALO VERDE ST
5TH ST
SAN BERNARDINO ST
4TH ST
BENITO ST
G ST
Dist
07, 08
COUNTY
LA,SBd
ROUTE
10
POST MILES TOTAL PROJECT
44.9/48.3, 0.0/R37.0
SHEET No.
TOTAL SHEETS
REGISTERED CIVIL ENGINEER
DATE
PLANS APPROVAL DATE
REGISTERED PROFESSIONAL ENGINEER
No.
EXP.
CIVIL
STATE OF CALIFORNIA
THE STATE OF CALIFORNIA OR ITS OFFICERS OR AGENTS SHALL NOT BE RESPONSIBLE FOR THE ACCURACY OR COMPLETENESS OF SCANNED COPIES OF THIS PLAN SHEET.
PARSONS
2201 DUPONT DRIVE
SUITE 200
IRVINE, CA 92612
SAN BERNARDINO
ASSOCIATED GOVERNMENTS
1170 W. 3RD STREET
SAN BERNARDINO, CA 92410
REVISED BY
DATE REVISED
CALCULATED-DESIGNED BY
CHECKED BY
STATE OF CALIFORNIA - DEPARTMENT OF TRANSPORTATION
CONSULTANT FUNCTIONAL SUPERVISOR
I-10 CORRIDOR PROJECT
DETOUR DIAGRAM FOR RAMP CLOSURE
MONTE VISTA AVE WB OFF-RAMP
SCALE: 1"=1000'
RAMP DE-1
LAST REVISION 00-00-00
DATE PLOTTED => 9/28/2015
TIME PLOTTED => 4:07:56 PM
BORDER LAST REVISED 7/2/2010
USERNAME => P003372C
DGN FILE => c:\pw_working\pwgpwise\p003372c\dms65399\Detour Map_Sheet 1.dgn
RELATIVE BORDER SCALE IS IN INCHES
0 1 2 3
UNIT 0000
PROJECT NUMBER & PHASE
0800000040

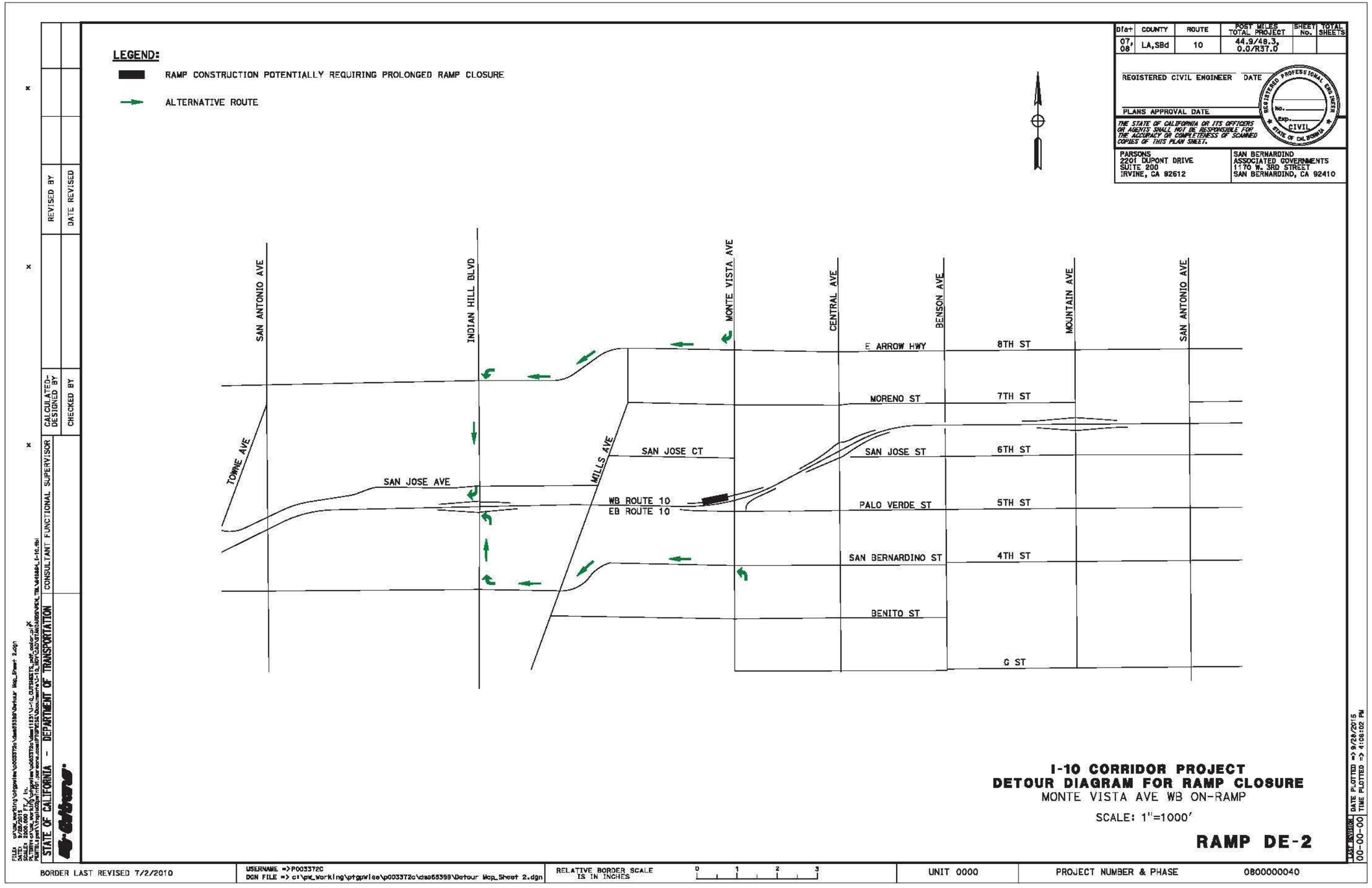
LEGEND:
RAMP CONSTRUCTION POTENTIALLY REQUIRING PROLONGED RAMP CLOSURE
ALTERNATIVE ROUTE
SAN ANTONIO AVE
INDIAN HILL BLVD
MONTE VISTA AVE
CENTRAL AVE
BENSON AVE
MOUNTAIN AVE
SAN ANTONIO AVE
E ARROW HWY
8TH ST
MORENO ST
7TH ST
SAN JOSE CT
SAN JOSE ST
6TH ST
TOWNE AVE
SAN JOSE AVE
MILLS AVE
WB ROUTE 10
EB ROUTE 10
PALO VERDE ST
5TH ST
SAN BERNARDINO ST
4TH ST
BENITO ST
G ST
Dist
07, 08
COUNTY
LA,SBd
ROUTE
10
POST MILES TOTAL PROJECT
44.9/48.3, 0.0/R37.0
SHEET No.
TOTAL SHEETS
REGISTERED CIVIL ENGINEER DATE
PLANS APPROVAL DATE
REGISTERED PROFESSIONAL ENGINEER
No.
Exp.
CIVIL
STATE OF CALIFORNIA
THE STATE OF CALIFORNIA OR ITS OFFICERS OR AGENTS SHALL NOT BE RESPONSIBLE FOR THE ACCURACY OR COMPLETENESS OF SCANNED COPIES OF THIS PLAN SHEET.
PARSONS
2201 DUPONT DRIVE
SUITE 200
IRVINE, CA 92612
SAN BERNARDINO ASSOCIATED GOVERNMENTS
1170 W. 3RD STREET
SAN BERNARDINO, CA 92410
REVISED BY
DATE REVISED
CALCULATED-DESIGNED BY
CHECKED BY
CONSULTANT FUNCTIONAL SUPERVISOR
STATE OF CALIFORNIA - DEPARTMENT OF TRANSPORTATION
I-10 CORRIDOR PROJECT
DETOUR DIAGRAM FOR RAMP CLOSURE
MONTE VISTA AVE WB ON-RAMP
SCALE: 1"=1000'
RAMP DE-2
LAST REVISION 00-00-00
DATE PLOTTED => 9/28/2015
TIME PLOTTED => 4:08:02 PM
BORDER LAST REVISED 7/2/2010
USERNAME => P003372C
DGN FILE => c:\pw_working\ptgpwise\p003372c\dms65399\Detour Map_Sheet 2.dgn
RELATIVE BORDER SCALE IS IN INCHES
0 1 2 3
UNIT 0000
PROJECT NUMBER & PHASE
0800000040

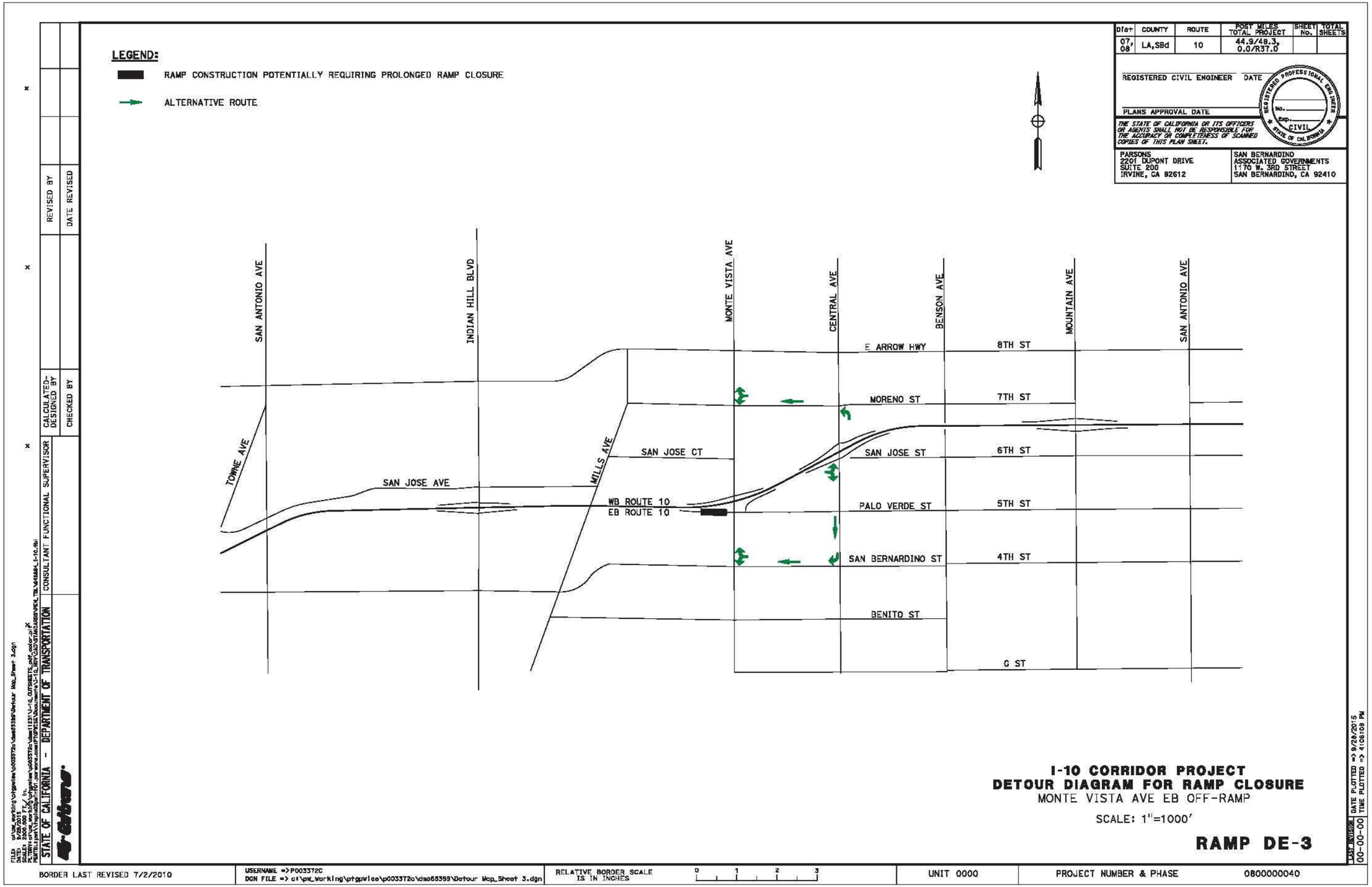
LEGEND:
RAMP CONSTRUCTION POTENTIALLY REQUIRING PROLONGED RAMP CLOSURE
ALTERNATIVE ROUTE
SAN ANTONIO AVE
INDIAN HILL BLVD
MONTE VISTA AVE
CENTRAL AVE
BENSON AVE
MOUNTAIN AVE
SAN ANTONIO AVE
E ARROW HWY
8TH ST
MORENO ST
7TH ST
TOWNE AVE
MILLS AVE
SAN JOSE CT
SAN JOSE ST
6TH ST
SAN JOSE AVE
WB ROUTE 10
EB ROUTE 10
PALO VERDE ST
5TH ST
SAN BERNARDINO ST
4TH ST
BENITO ST
G ST
Dist
07, 08
COUNTY
LA,SBd
ROUTE
10
POST MILES TOTAL PROJECT
44.9/48.3, 0.0/R37.0
SHEET No.
TOTAL SHEETS
REGISTERED CIVIL ENGINEER
DATE
PLANS APPROVAL DATE
REGISTERED PROFESSIONAL ENGINEER
No.
EXP.
CIVIL
STATE OF CALIFORNIA
THE STATE OF CALIFORNIA OR ITS OFFICERS OR AGENTS SHALL NOT BE RESPONSIBLE FOR THE ACCURACY OR COMPLETENESS OF SCANNED COPIES OF THIS PLAN SHEET.
PARSONS
2201 DUPONT DRIVE
SUITE 200
IRVINE, CA 92612
SAN BERNARDINO
ASSOCIATED GOVERNMENTS
1170 W. 3RD STREET
SAN BERNARDINO, CA 92410
REVISED BY
DATE REVISED
CALCULATED-DESIGNED BY
CHECKED BY
CONSULTANT FUNCTIONAL SUPERVISOR
STATE OF CALIFORNIA - DEPARTMENT OF TRANSPORTATION
I-10 CORRIDOR PROJECT
DETOUR DIAGRAM FOR RAMP CLOSURE
MONTE VISTA AVE EB OFF-RAMP
SCALE: 1"=1000'
RAMP DE-3
LAST REVISION 00-00-00
DATE PLOTTED => 9/28/2015
TIME PLOTTED => 4:06:08 PM
BORDER LAST REVISED 7/2/2010
USERNAME => P003372C
DGN FILE => c:\pw_working\ptgpwise\p003372c\dms65399\Detour Map_Sheet 3.dgn
RELATIVE BORDER SCALE IS IN INCHES
0 1 2 3
UNIT 0000
PROJECT NUMBER & PHASE
0800000040

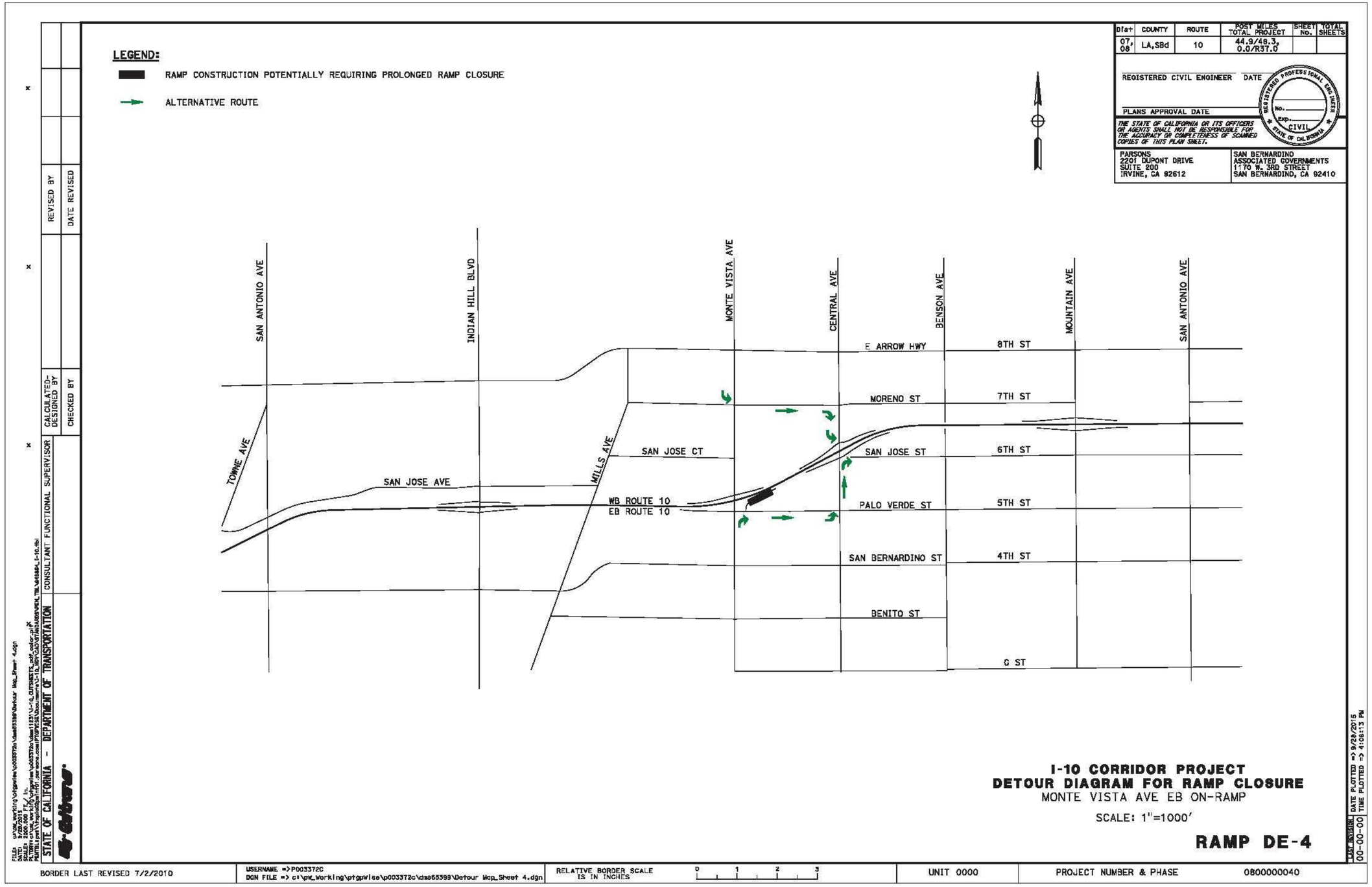
LEGEND:
RAMP CONSTRUCTION POTENTIALLY REQUIRING PROLONGED RAMP CLOSURE
ALTERNATIVE ROUTE
SAN ANTONIO AVE
INDIAN HILL BLVD
MONTE VISTA AVE
CENTRAL AVE
BENSON AVE
MOUNTAIN AVE
SAN ANTONIO AVE
E ARROW HWY
8TH ST
MORENO ST
7TH ST
SAN JOSE CT
SAN JOSE ST
6TH ST
TOWNE AVE
SAN JOSE AVE
MILLS AVE
WB ROUTE 10
EB ROUTE 10
PALO VERDE ST
5TH ST
SAN BERNARDINO ST
4TH ST
BENITO ST
G ST
Dist
07, 08
COUNTY
LA,SBd
ROUTE
10
POST MILES TOTAL PROJECT
44.9/48.3, 0.0/R37.0
SHEET No.
TOTAL SHEETS
REGISTERED CIVIL ENGINEER DATE
PLANS APPROVAL DATE
REGISTERED PROFESSIONAL ENGINEER
No.
Exp.
CIVIL
STATE OF CALIFORNIA
THE STATE OF CALIFORNIA OR ITS OFFICERS OR AGENTS SHALL NOT BE RESPONSIBLE FOR THE ACCURACY OR COMPLETENESS OF SCANNED COPIES OF THIS PLAN SHEET.
PARSONS
2201 DUPONT DRIVE
SUITE 200
IRVINE, CA 92612
SAN BERNARDINO ASSOCIATED GOVERNMENTS
1170 W. 3RD STREET
SAN BERNARDINO, CA 92410
REVISED BY
DATE REVISED
CALCULATED-DESIGNED BY
CHECKED BY
CONSULTANT FUNCTIONAL SUPERVISOR
STATE OF CALIFORNIA - DEPARTMENT OF TRANSPORTATION
I-10 CORRIDOR PROJECT
DETOUR DIAGRAM FOR RAMP CLOSURE
MONTE VISTA AVE EB ON-RAMP
SCALE: 1"=1000'
RAMP DE-4
LAST REVISION 00-00-00
DATE PLOTTED => 9/28/2015
TIME PLOTTED => 4:08:13 PM
BORDER LAST REVISED 7/2/2010
USERNAME => P003372C
DGN FILE => c:\pw_working\ptgpwise\p003372c\dms65399\Detour Map_Sheet 4.dgn
RELATIVE BORDER SCALE IS IN INCHES
0 1 2 3
UNIT 0000
PROJECT NUMBER & PHASE
0800000040

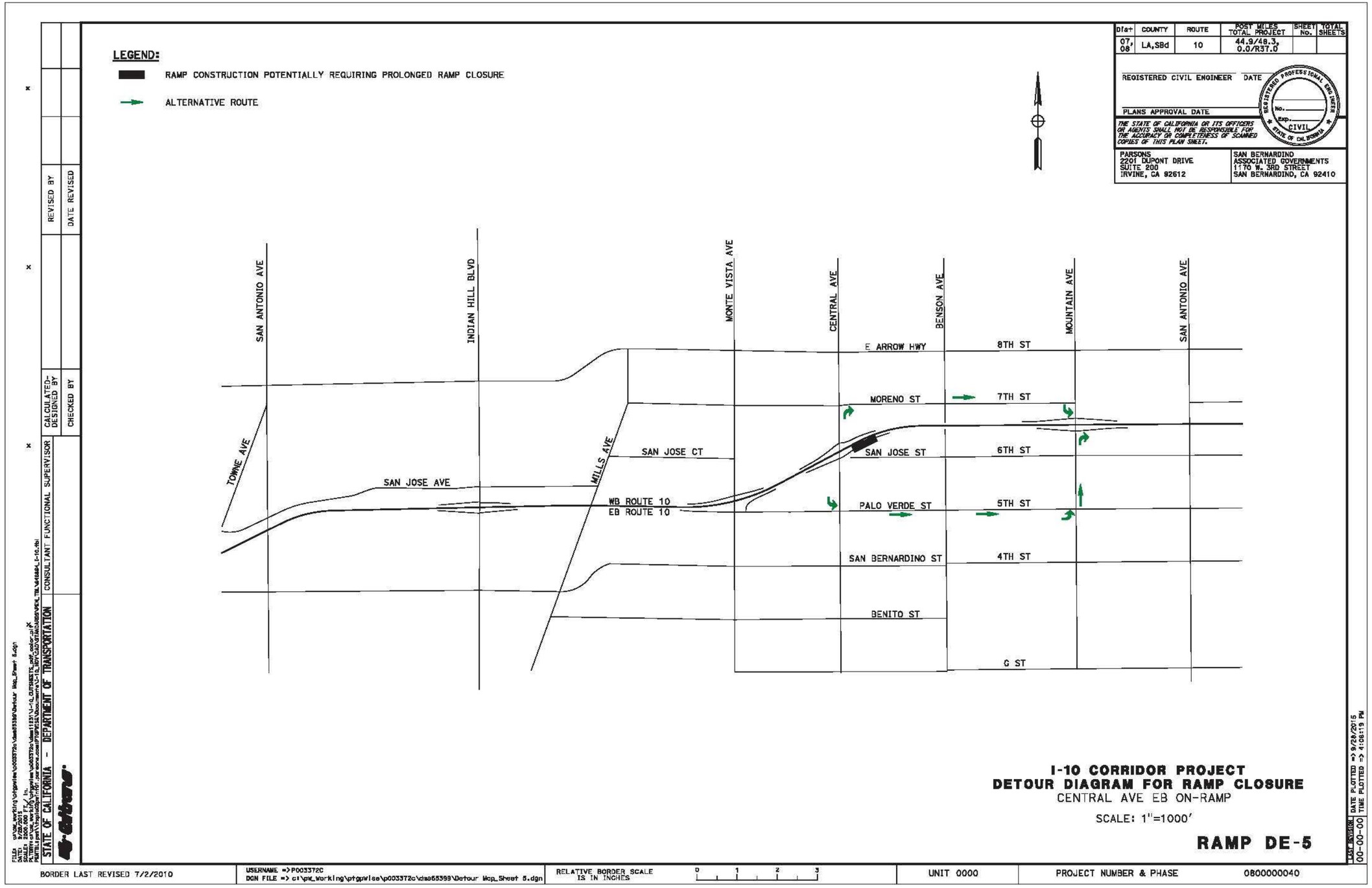
LEGEND:
RAMP CONSTRUCTION POTENTIALLY REQUIRING PROLONGED RAMP CLOSURE
ALTERNATIVE ROUTE
SAN ANTONIO AVE
INDIAN HILL BLVD
MONTE VISTA AVE
CENTRAL AVE
BENSON AVE
MOUNTAIN AVE
SAN ANTONIO AVE
E ARROW HWY
8TH ST
MORENO ST
7TH ST
SAN JOSE CT
SAN JOSE ST
6TH ST
TOWNE AVE
SAN JOSE AVE
MILLS AVE
WB ROUTE 10
EB ROUTE 10
PALO VERDE ST
5TH ST
SAN BERNARDINO ST
4TH ST
BENITO ST
G ST
Dist
07, 08
COUNTY
LA,SBd
ROUTE
10
POST MILES TOTAL PROJECT
44.9/48.3, 0.0/R37.0
SHEET No.
TOTAL SHEETS
REGISTERED CIVIL ENGINEER DATE
PLANS APPROVAL DATE
REGISTERED PROFESSIONAL ENGINEER
No.
Exp.
CIVIL
STATE OF CALIFORNIA
THE STATE OF CALIFORNIA OR ITS OFFICERS OR AGENTS SHALL NOT BE RESPONSIBLE FOR THE ACCURACY OR COMPLETENESS OF SCANNED COPIES OF THIS PLAN SHEET.
PARSONS
2201 DUPONT DRIVE
SUITE 200
IRVINE, CA 92612
SAN BERNARDINO ASSOCIATED GOVERNMENTS
1170 W. 3RD STREET
SAN BERNARDIND, CA 92410
REVISED BY
DATE REVISED
CALCULATED-DESIGNED BY
CHECKED BY
CONSULTANT FUNCTIONAL SUPERVISOR
STATE OF CALIFORNIA - DEPARTMENT OF TRANSPORTATION
I-10 CORRIDOR PROJECT
DETOUR DIAGRAM FOR RAMP CLOSURE
CENTRAL AVE EB ON-RAMP
SCALE: 1"=1000'
RAMP DE-5
LAST REVISION 00-00-00
DATE PLOTTED => 9/28/2015
TIME PLOTTED => 4:08:19 PM
BORDER LAST REVISED 7/2/2010
USERNAME => P003372C
DGN FILE => c:\pw_working\prtgpwise\p003372c\dia65399\Detour Map_Sheet 5.dgn
RELATIVE BORDER SCALE IS IN INCHES
0 1 2 3
UNIT 0000
PROJECT NUMBER & PHASE
0800000040

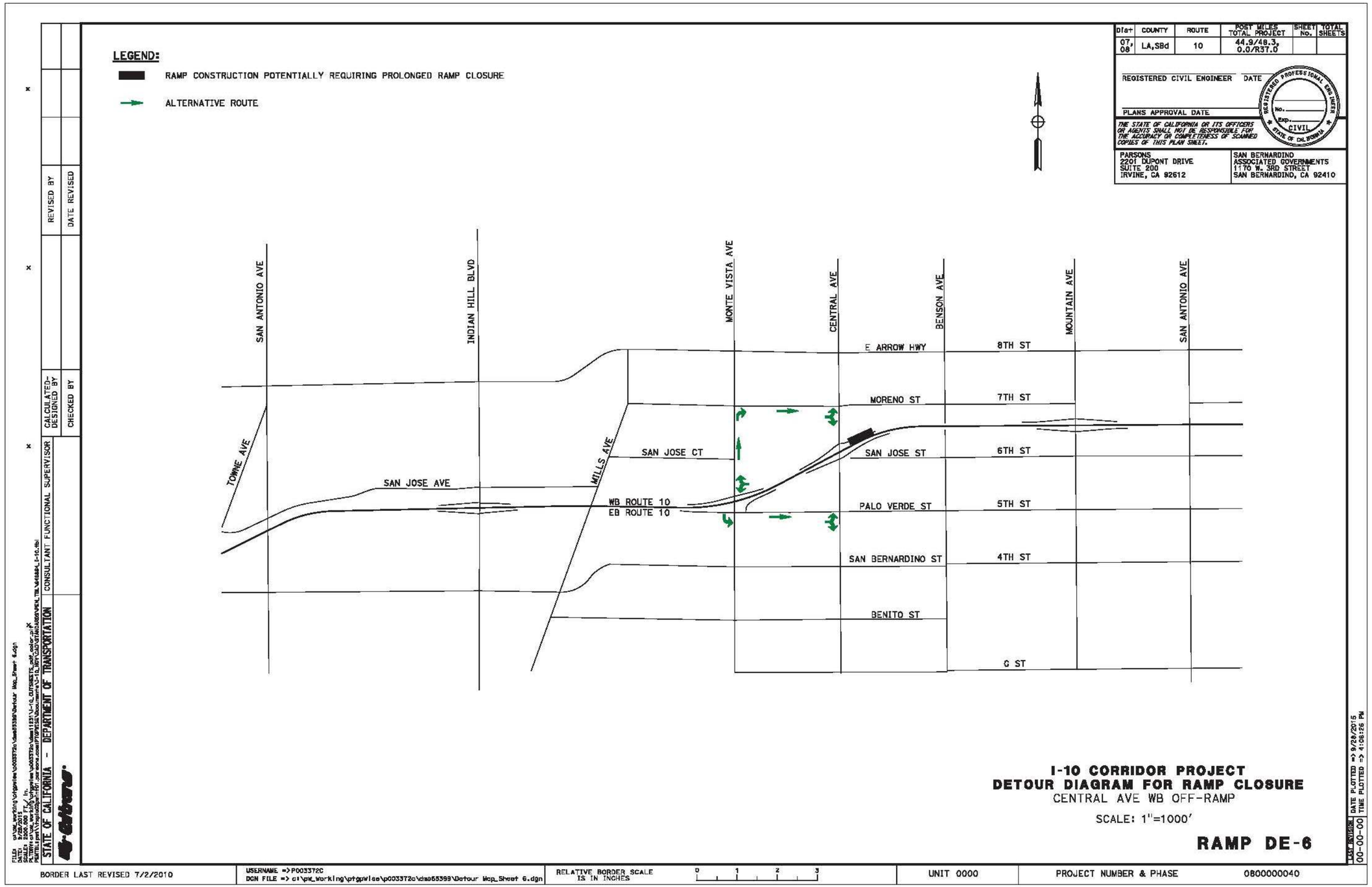
LEGEND:
RAMP CONSTRUCTION POTENTIALLY REQUIRING PROLONGED RAMP CLOSURE
ALTERNATIVE ROUTE
SAN ANTONIO AVE
INDIAN HILL BLVD
MONTE VISTA AVE
CENTRAL AVE
BENSON AVE
MOUNTAIN AVE
SAN ANTONIO AVE
TOWNE AVE
MILLS AVE
E ARROW HWY
8TH ST
MORENO ST
7TH ST
SAN JOSE CT
SAN JOSE ST
6TH ST
SAN JOSE AVE
WB ROUTE 10
EB ROUTE 10
PALO VERDE ST
5TH ST
SAN BERNARDINO ST
4TH ST
BENITO ST
G ST
Dist 07, 08
COUNTY LA,SBd
ROUTE 10
POST MILES TOTAL PROJECT 44.9/48.3, 0.0/R37.0
SHEET No.
TOTAL SHEETS
REGISTERED CIVIL ENGINEER DATE
PLANS APPROVAL DATE
REGISTERED PROFESSIONAL ENGINEER
No.
Exp.
CIVIL
STATE OF CALIFORNIA
THE STATE OF CALIFORNIA OR ITS OFFICERS OR AGENTS SHALL NOT BE RESPONSIBLE FOR THE ACCURACY OR COMPLETENESS OF SCANNED COPIES OF THIS PLAN SHEET.
PARSONS
2201 DUPONT DRIVE
SUITE 200
IRVINE, CA 92612
SAN BERNARDINO ASSOCIATED GOVERNMENTS
1170 W. 3RD STREET
SAN BERNARDIND, CA 92410
REVISED BY
DATE REVISED
CALCULATED-DESIGNED BY
CHECKED BY
STATE OF CALIFORNIA - DEPARTMENT OF TRANSPORTATION
CONSULTANT FUNCTIONAL SUPERVISOR
I-10 CORRIDOR PROJECT
DETOUR DIAGRAM FOR RAMP CLOSURE
CENTRAL AVE WB OFF-RAMP
SCALE: 1"=1000'
RAMP DE-6
LAST REVISION 00-00-00
DATE PLOTTED => 9/28/2015
TIME PLOTTED => 4:08:26 PM
BORDER LAST REVISED 7/2/2010
USERNAME => P003372C
DGN FILE => c:\pw_working\prgpwise\p003372c\dms65399\Detour Map_Sheet 6.dgn
RELATIVE BORDER SCALE IS IN INCHES
0 1 2 3
UNIT 0000
PROJECT NUMBER & PHASE
0800000040

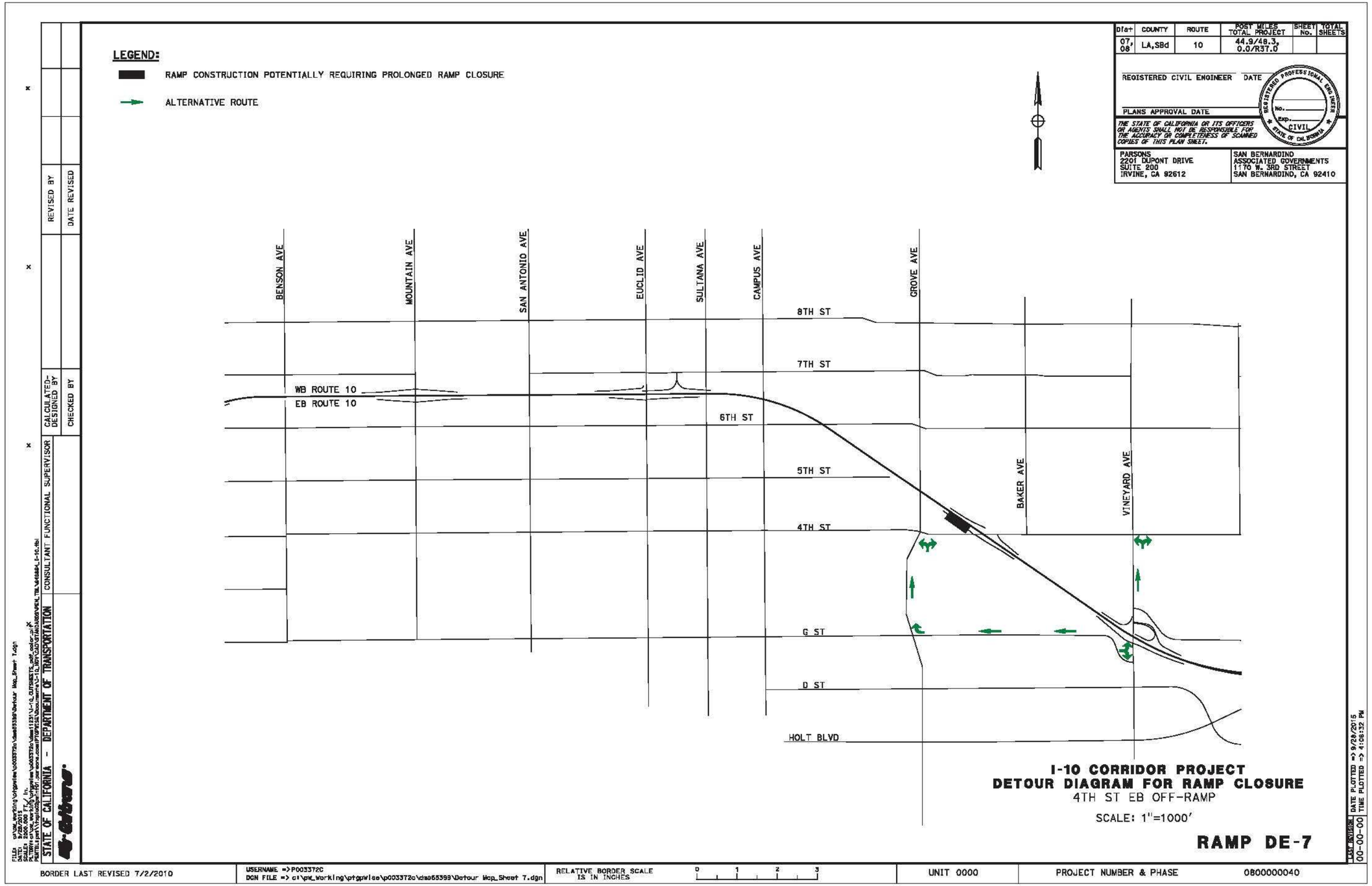
LEGEND:
RAMP CONSTRUCTION POTENTIALLY REQUIRING PROLONGED RAMP CLOSURE
ALTERNATIVE ROUTE
BENSON AVE
MOUNTAIN AVE
SAN ANTONIO AVE
EUCLID AVE
SULTANA AVE
CAMPUS AVE
GROVE AVE
BAKER AVE
VINEYARD AVE
8TH ST
7TH ST
6TH ST
5TH ST
4TH ST
G ST
D ST
HOLT BLVD
WB ROUTE 10
EB ROUTE 10
I-10 CORRIDOR PROJECT
DETOUR DIAGRAM FOR RAMP CLOSURE
4TH ST EB OFF-RAMP
SCALE: 1"=1000'
RAMP DE-7
STATE OF CALIFORNIA - DEPARTMENT OF TRANSPORTATION
PARSONS
2201 DUPONT DRIVE
SUITE 200
IRVINE, CA 92612
SAN BERNARDINO
ASSOCIATED GOVERNMENTS
1170 W. 3RD STREET
SAN BERNARDINO, CA 92410
BORDER LAST REVISED 7/2/2010
UNIT 0000
PROJECT NUMBER & PHASE
0800000040

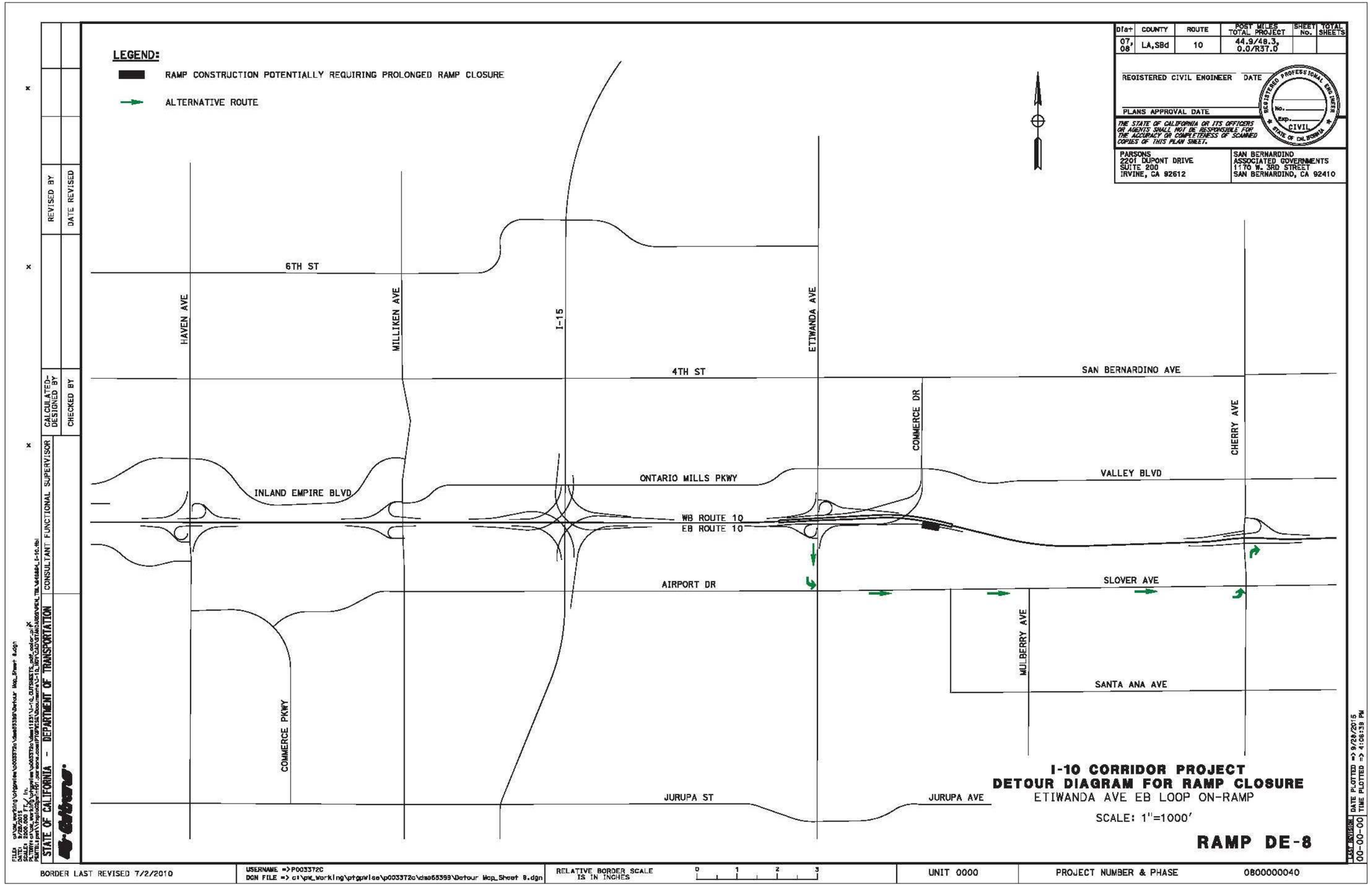
LEGEND:
RAMP CONSTRUCTION POTENTIALLY REQUIRING PROLONGED RAMP CLOSURE
ALTERNATIVE ROUTE
6TH ST
HAVEN AVE
MILLIKEN AVE
I-15
ETIWANDA AVE
4TH ST
SAN BERNARDINO AVE
COMMERCE DR
CHERRY AVE
INLAND EMPIRE BLVD
ONTARIO MILLS PKWY
VALLEY BLVD
WB ROUTE 10
EB ROUTE 10
AIRPORT DR
SLOVER AVE
MULBERRY AVE
SANTA ANA AVE
COMMERCE PKWY
JURUPA ST
JURUPA AVE
I-10 CORRIDOR PROJECT
DETOUR DIAGRAM FOR RAMP CLOSURE
ETIWANDA AVE EB LOOP ON-RAMP
SCALE: 1"=1000'
RAMP DE-8
Dist
07, 08
COUNTY
LA,SBd
ROUTE
10
POST MILES TOTAL PROJECT
44.9/48.3, 0.0/R37.0
SHEET No.
TOTAL SHEETS
REGISTERED CIVIL ENGINEER
DATE
PLANS APPROVAL DATE
REGISTERED PROFESSIONAL ENGINEER
No.
EXP.
CIVIL
STATE OF CALIFORNIA
THE STATE OF CALIFORNIA OR ITS OFFICERS OR AGENTS SHALL NOT BE RESPONSIBLE FOR THE ACCURACY OR COMPLETENESS OF SCANNED COPIES OF THIS PLAN SHEET.
PARSONS
2201 DUPONT DRIVE
SUITE 200
IRVINE, CA 92612
SAN BERNARDINO
ASSOCIATED GOVERNMENTS
1170 W. 3RD STREET
SAN BERNARDINO, CA 92410
REVISED BY
DATE REVISED
CALCULATED-DESIGNED BY
CHECKED BY
CONSULTANT FUNCTIONAL SUPERVISOR
STATE OF CALIFORNIA - DEPARTMENT OF TRANSPORTATION
LAST REVISION 00-00-00
DATE PLOTTED => 9/28/2015
TIME PLOTTED => 4:08:39 PM
BORDER LAST REVISED 7/2/2010
USERNAME => P003372C
DGN FILE => c:\pw_working\ptgpwlse\p003372c\dms65399\Detour Map_Sheet 8.dgn
RELATIVE BORDER SCALE IS IN INCHES
0 1 2 3
UNIT 0000
PROJECT NUMBER & PHASE
0800000040

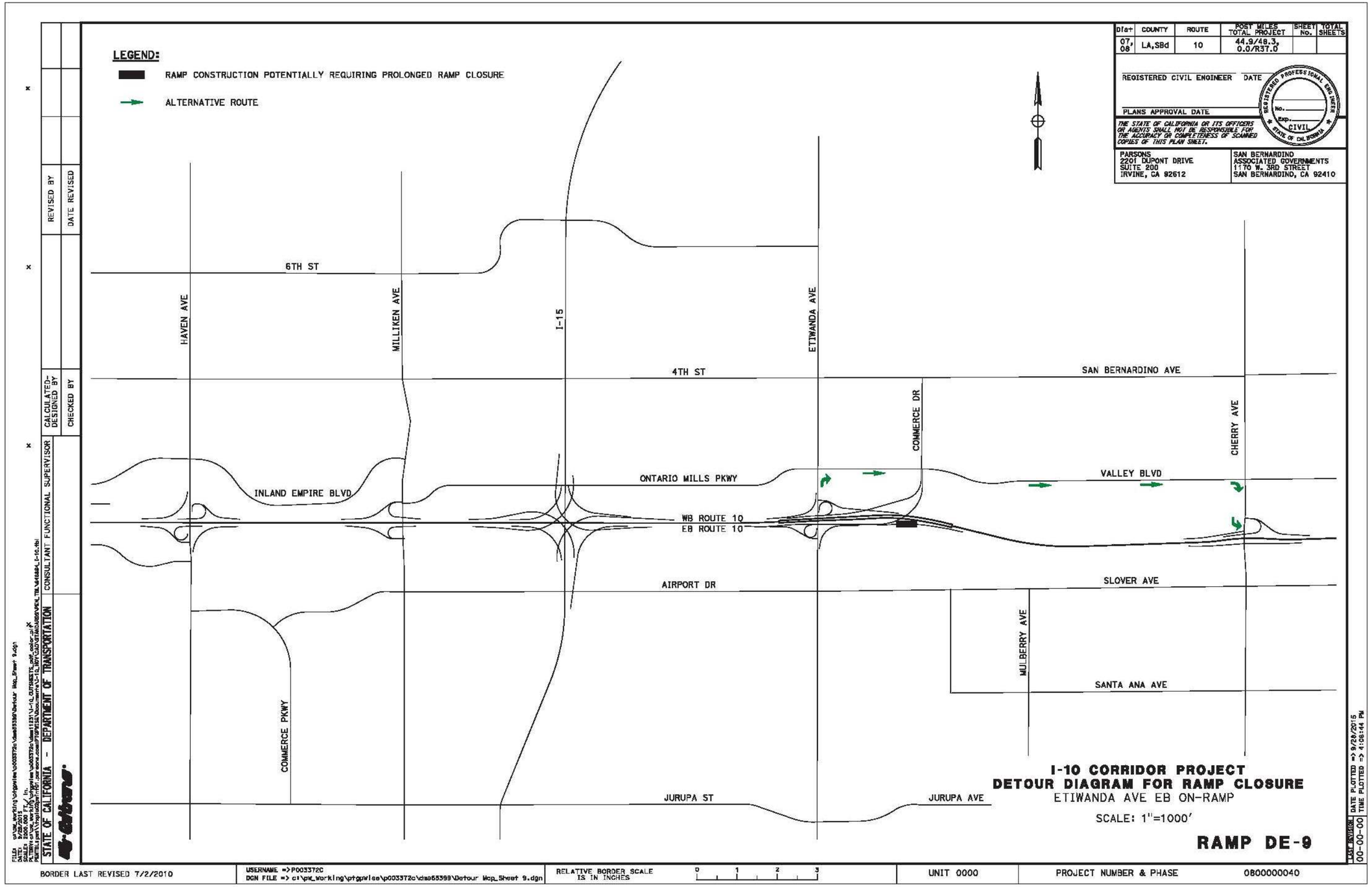
LEGEND:
RAMP CONSTRUCTION POTENTIALLY REQUIRING PROLONGED RAMP CLOSURE
ALTERNATIVE ROUTE
6TH ST
HAVEN AVE
MILLIKEN AVE
I-15
ETIWANDA AVE
4TH ST
SAN BERNARDINO AVE
COMMERCE DR
CHERRY AVE
INLAND EMPIRE BLVD
ONTARIO MILLS PKWY
VALLEY BLVD
WB ROUTE 10
EB ROUTE 10
AIRPORT DR
SLOVER AVE
MULBERRY AVE
SANTA ANA AVE
COMMERCE PKWY
JURUPA ST
JURUPA AVE
I-10 CORRIDOR PROJECT
DETOUR DIAGRAM FOR RAMP CLOSURE
ETIWANDA AVE EB ON-RAMP
SCALE: 1"=1000'
RAMP DE-9
STATE OF CALIFORNIA - DEPARTMENT OF TRANSPORTATION
CONSULTANT FUNCTIONAL SUPERVISOR
CALCULATED-DESIGNED BY
CHECKED BY
REVISED BY
DATE REVISED
District 07, 08
COUNTY LA,SBd
ROUTE 10
POST MILES TOTAL PROJECT 44.9/48.3, 0.0/R37.0
SHEET No.
TOTAL SHEETS
REGISTERED CIVIL ENGINEER DATE
PLANS APPROVAL DATE
REGISTERED PROFESSIONAL ENGINEER
No.
Exp.
CIVIL
STATE OF CALIFORNIA
THE STATE OF CALIFORNIA OR ITS OFFICERS OR AGENTS SHALL NOT BE RESPONSIBLE FOR THE ACCURACY OR COMPLETENESS OF SCANNED COPIES OF THIS PLAN SHEET.
PARSONS
2201 DUPONT DRIVE
SUITE 200
IRVINE, CA 92612
SAN BERNARDINO ASSOCIATED GOVERNMENTS
1170 W. 3RD STREET
SAN BERNARDINO, CA 92410
LAST REVISION 00-00-00
DATE PLOTTED => 9/28/2015
TIME PLOTTED => 4:08:44 PM
BORDER LAST REVISED 7/2/2010
USERNAME => P003372C
DGN FILE => c:\pw_working\ptgpwlee\p003372c\dms65399\Detour Map_Sheet 9.dgn
RELATIVE BORDER SCALE IS IN INCHES
0 1 2 3
UNIT 0000
PROJECT NUMBER & PHASE
0800000040

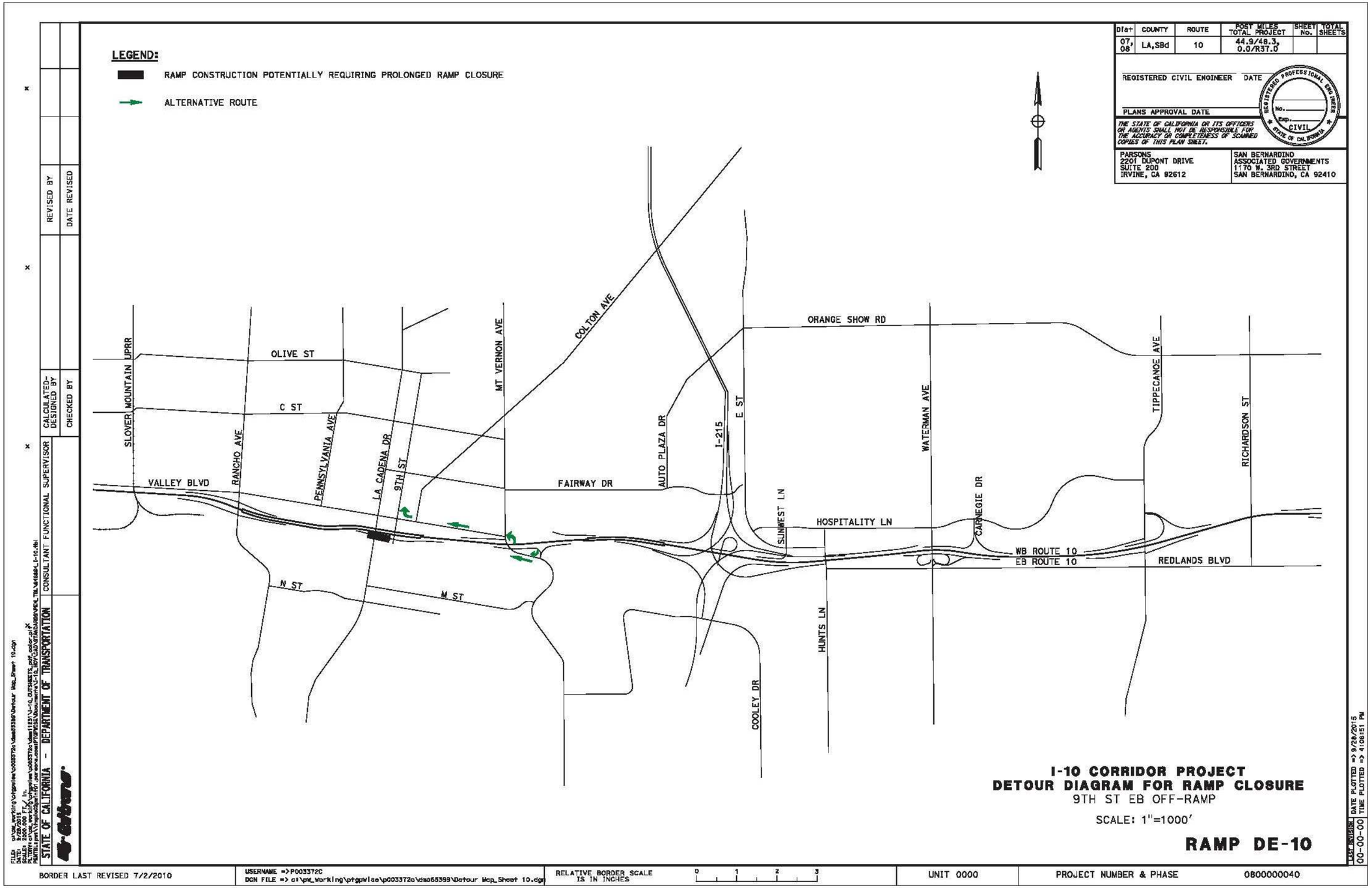
LEGEND:
RAMP CONSTRUCTION POTENTIALLY REQUIRING PROLONGED RAMP CLOSURE
ALTERNATIVE ROUTE
OLIVE ST
C ST
SLOVER MOUNTAIN UPRR
VALLEY BLVD
RANCHO AVE
PENNSYLVANIA AVE
LA CADENA DR
9TH ST
MT VERNON AVE
COLTON AVE
FAIRWAY DR
AUTO PLAZA DR
I-215
E ST
ORANGE SHOW RD
WATERMAN AVE
TIPPECANOE AVE
RICHARDSON ST
SUNWEST LN
HOSPITALITY LN
CARNEGIE DR
WB ROUTE 10
EB ROUTE 10
REDLANDS BLVD
N ST
M ST
HUNTS LN
COOLEY DR
I-10 CORRIDOR PROJECT
DETOUR DIAGRAM FOR RAMP CLOSURE
9TH ST EB OFF-RAMP
SCALE: 1"=1000'
RAMP DE-10
District 07, 08
COUNTY LA,SBd
ROUTE 10
POST MILES TOTAL PROJECT 44.9/48.3, 0.0/R37.0
SHEET No.
TOTAL SHEETS
REGISTERED CIVIL ENGINEER DATE
PLANS APPROVAL DATE
REGISTERED PROFESSIONAL ENGINEER
No.
Exp.
CIVIL
STATE OF CALIFORNIA
THE STATE OF CALIFORNIA OR ITS OFFICERS OR AGENTS SHALL NOT BE RESPONSIBLE FOR THE ACCURACY OR COMPLETENESS OF SCANNED COPIES OF THIS PLAN SHEET.
PARSONS
2201 DUPONT DRIVE
SUITE 200
IRVINE, CA 92612
SAN BERNARDINO ASSOCIATED GOVERNMENTS
1170 W. 3RD STREET
SAN BERNARDINO, CA 92410
REVISED BY
DATE REVISED
CALCULATED-DESIGNED BY
CHECKED BY
SUPERVISOR
CONSULTANT FUNCTIONAL SUPERVISOR
STATE OF CALIFORNIA - DEPARTMENT OF TRANSPORTATION
Caltrans
DATE PLOTTED => 9/28/2015
TIME PLOTTED => 4:06:51 PM
BORDER LAST REVISED 7/2/2010
USERNAME => P003372C
DGN FILE => c:\pw_working\ptgpwlse\p003372c\dms65399\Detour Map_Sheet 10.dgn
RELATIVE BORDER SCALE IS IN INCHES
0 1 2 3
UNIT 0000
PROJECT NUMBER & PHASE
0800000040

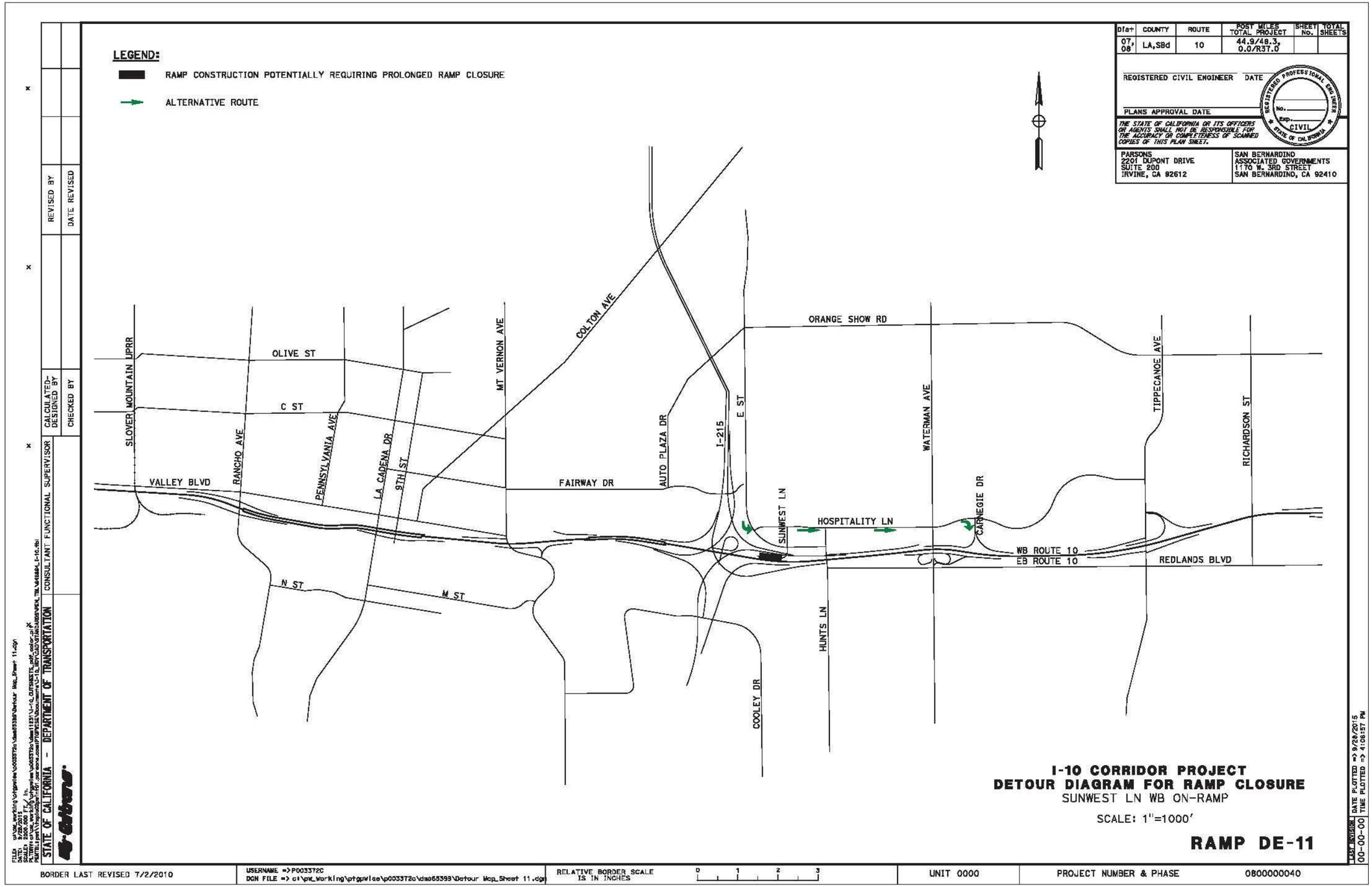
LEGEND:
RAMP CONSTRUCTION POTENTIALLY REQUIRING PROLONGED RAMP CLOSURE
ALTERNATIVE ROUTE
Dist | COUNTY | ROUTE | POST MILES TOTAL PROJECT | SHEET No. | TOTAL SHEETS
07, 08 | LA,SBd | 10 | 44.9/48.3, 0.0/R37.0
REGISTERED CIVIL ENGINEER DATE
PLANS APPROVAL DATE
THE STATE OF CALIFORNIA OR ITS OFFICERS OR AGENTS SHALL NOT BE RESPONSIBLE FOR THE ACCURACY OR COMPLETENESS OF SCANNED COPIES OF THIS PLAN SHEET.
PARSONS
2201 DUPONT DRIVE
SUITE 200
IRVINE, CA 92612
SAN BERNARDINO
ASSOCIATED GOVERNMENTS
1170 W. 3RD STREET
SAN BERNARDINO, CA 92410
REVISED BY
DATE REVISED
CALCULATED-DESIGNED BY
CHECKED BY
SUPERVISOR
CONSULTANT FUNCTIONAL SUPERVISOR
STATE OF CALIFORNIA - DEPARTMENT OF TRANSPORTATION
OLIVE ST
C ST
SLOVER MOUNTAIN UPRR
VALLEY BLVD
RANCHO AVE
PENNSYLVANIA AVE
LA CADENA DR
9TH ST
MT VERNON AVE
COLTON AVE
FAIRWAY DR
AUTO PLAZA DR
I-215
E ST
ORANGE SHOW RD
WATERMAN AVE
TIPPECANOE AVE
RICHARDSON ST
SUNWEST LN
HOSPITALITY LN
CARNEGIE DR
WB ROUTE 10
EB ROUTE 10
REDLANDS BLVD
N ST
M ST
HUNTS LN
COOLEY DR
I-10 CORRIDOR PROJECT
DETOUR DIAGRAM FOR RAMP CLOSURE
SUNWEST LN WB ON-RAMP
SCALE: 1"=1000'
RAMP DE-11
BORDER LAST REVISED 7/2/2010
USERNAME => P003372C
DGN FILE => c:\pw_working\ptgpwise\p003372c\dia65399\Detour Map_Sheet 11.dgn
RELATIVE BORDER SCALE IS IN INCHES
UNIT 0000
PROJECT NUMBER & PHASE
0800000040
LAST REVISION 00-00-00
DATE PLOTTED => 9/28/2015
TIME PLOTTED => 4:08:57 PM

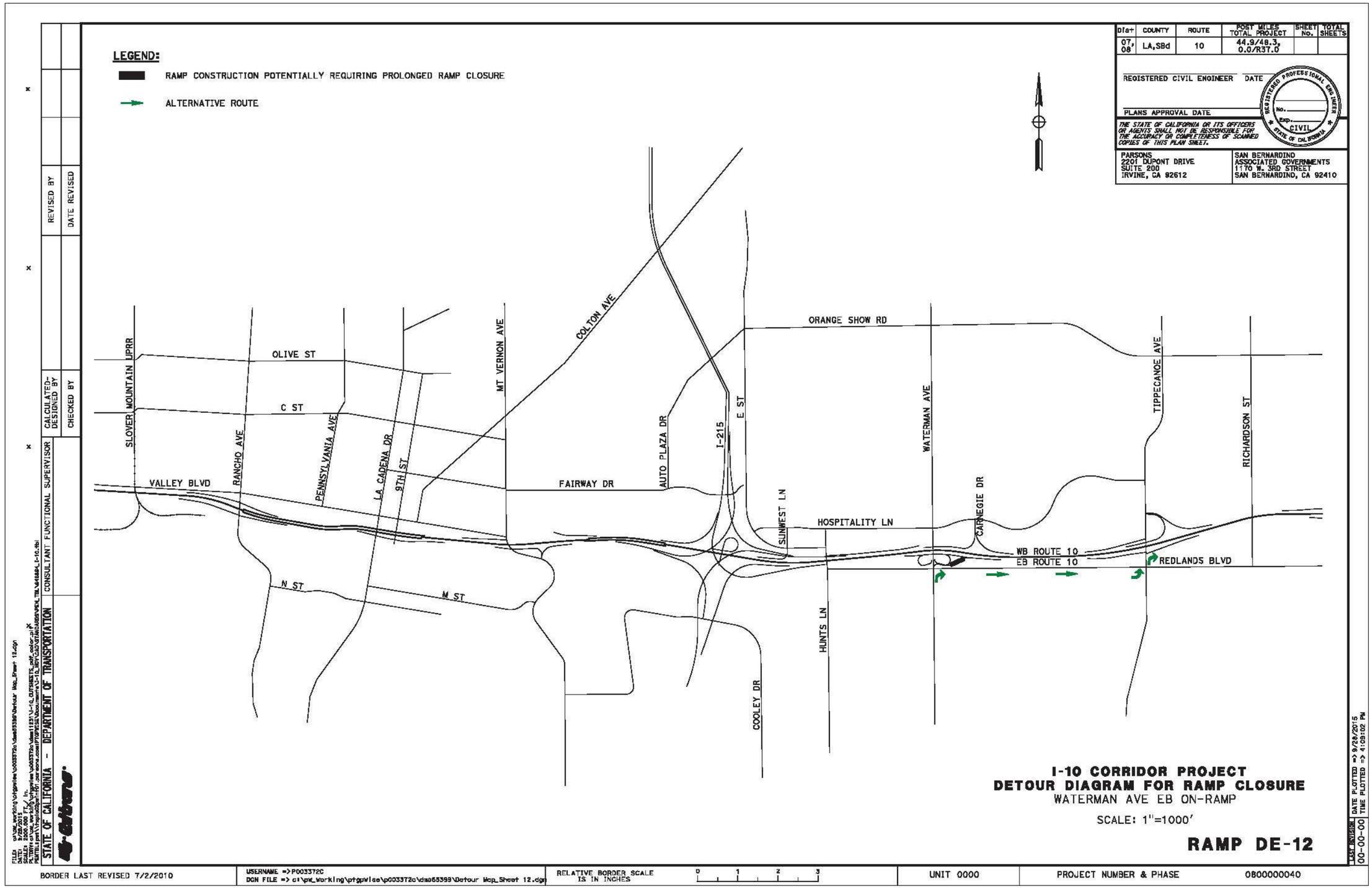
LEGEND:
RAMP CONSTRUCTION POTENTIALLY REQUIRING PROLONGED RAMP CLOSURE
ALTERNATIVE ROUTE
OLIVE ST
C ST
SLOVER MOUNTAIN UPRR
VALLEY BLVD
RANCHO AVE
PENNSYLVANIA AVE
LA CADENA DR
9TH ST
MT VERNON AVE
COLTON AVE
FAIRWAY DR
AUTO PLAZA DR
I-215
E ST
ORANGE SHOW RD
WATERMAN AVE
TIPPECANOE AVE
RICHARDSON ST
SUNWEST LN
HOSPITALITY LN
CARNEGIE DR
WB ROUTE 10
EB ROUTE 10
REDLANDS BLVD
N ST
M ST
HUNTS LN
COOLEY DR
Date
07, 08
COUNTY
LA,SBd
ROUTE
10
POST MILES TOTAL PROJECT
44.9/48.3, 0.0/R37.0
SHEET No.
TOTAL SHEETS
REGISTERED CIVIL ENGINEER
DATE
PLANS APPROVAL DATE
REGISTERED PROFESSIONAL ENGINEER
No.
Exp.
CIVIL
STATE OF CALIFORNIA
THE STATE OF CALIFORNIA OR ITS OFFICERS OR AGENTS SHALL NOT BE RESPONSIBLE FOR THE ACCURACY OR COMPLETENESS OF SCANNED COPIES OF THIS PLAN SHEET.
PARSONS
2201 DUPONT DRIVE
SUITE 200
IRVINE, CA 92612
SAN BERNARDINO ASSOCIATED GOVERNMENTS
1170 W. 3RD STREET
SAN BERNARDIND, CA 92410
REVISED BY
DATE REVISED
CALCULATED-DESIGNED BY
CHECKED BY
CONSULTANT FUNCTIONAL SUPERVISOR
STATE OF CALIFORNIA - DEPARTMENT OF TRANSPORTATION
Caltrans
I-10 CORRIDOR PROJECT
DETOUR DIAGRAM FOR RAMP CLOSURE
WATERMAN AVE EB ON-RAMP
SCALE: 1"=1000'
RAMP DE-12
LAST REVISION 00-00-00
DATE PLOTTED => 9/28/2015
TIME PLOTTED => 4:09:02 PM
BORDER LAST REVISED 7/2/2010
USERNAME => P003372C
DGN FILE => c:\pw_working\ptgpwise\p003372c\dms65399\Detour Map_Sheet 12.dgn
RELATIVE BORDER SCALE IS IN INCHES
0 1 2 3
UNIT 0000
PROJECT NUMBER & PHASE
0800000040

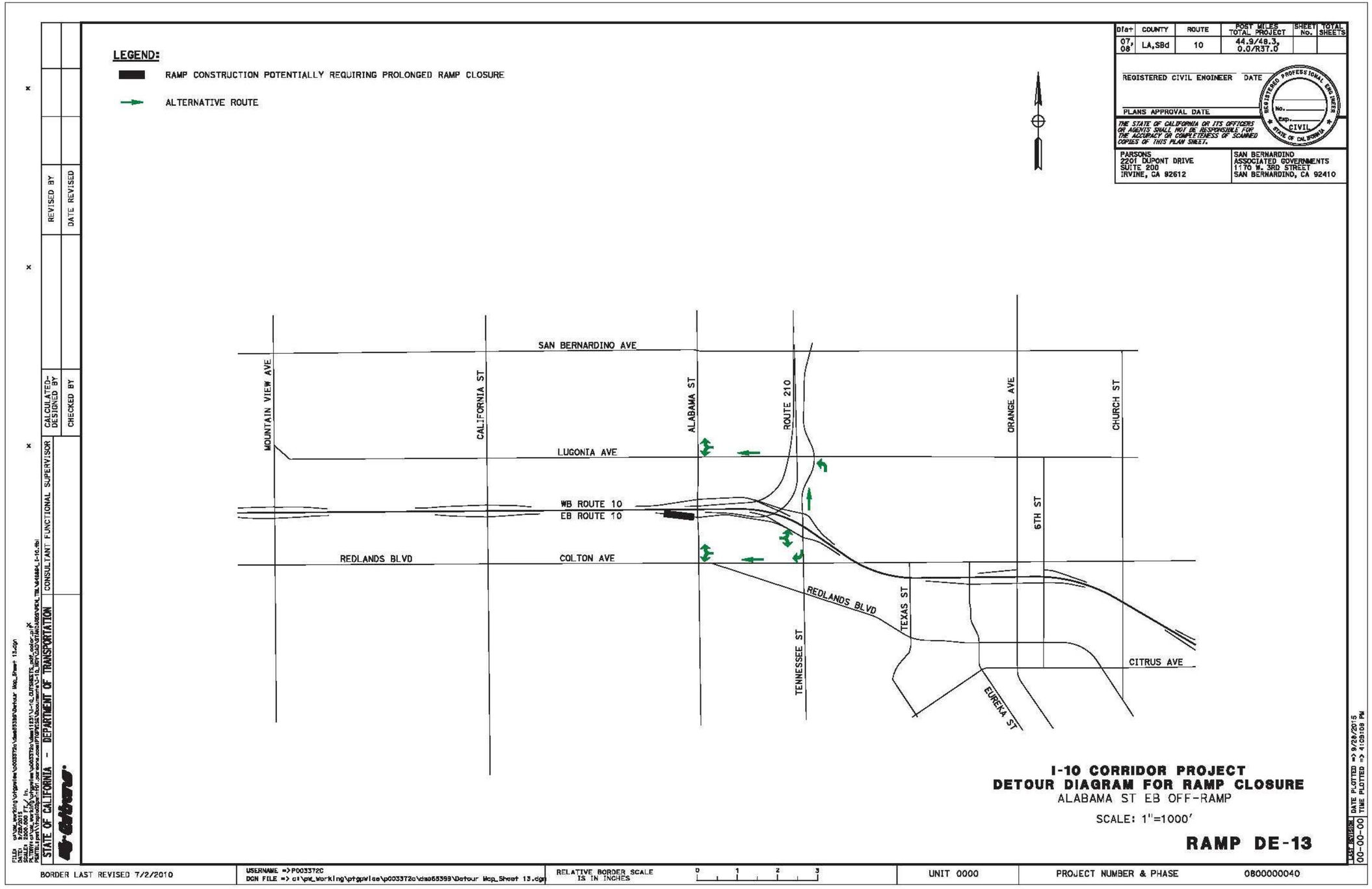
LEGEND:
RAMP CONSTRUCTION POTENTIALLY REQUIRING PROLONGED RAMP CLOSURE
ALTERNATIVE ROUTE
SAN BERNARDINO AVE
LUGONIA AVE
WB ROUTE 10
EB ROUTE 10
REDLANDS BLVD
COLTON AVE
MOUNTAIN VIEW AVE
CALIFORNIA ST
ALABAMA ST
ROUTE 210
ORANGE AVE
CHURCH ST
6TH ST
TEXAS ST
TENNESSEE ST
EUREKA ST
CITRUS AVE
I-10 CORRIDOR PROJECT
DETOUR DIAGRAM FOR RAMP CLOSURE
ALABAMA ST EB OFF-RAMP
SCALE: 1"=1000'
RAMP DE-13
District 07, 08
COUNTY LA,SBd
ROUTE 10
POST MILES TOTAL PROJECT 44.9/48.3, 0.0/R37.0
REGISTERED CIVIL ENGINEER DATE
PLANS APPROVAL DATE
THE STATE OF CALIFORNIA OR ITS OFFICERS OR AGENTS SHALL NOT BE RESPONSIBLE FOR THE ACCURACY OR COMPLETENESS OF SCANNED COPIES OF THIS PLAN SHEET.
PARSONS
2201 DUPONT DRIVE
SUITE 200
IRVINE, CA 92612
SAN BERNARDINO ASSOCIATED GOVERNMENTS
1170 W. 3RD STREET
SAN BERNARDIND, CA 92410
STATE OF CALIFORNIA - DEPARTMENT OF TRANSPORTATION
CONSULTANT FUNCTIONAL SUPERVISOR
CALCULATED-DESIGNED BY
CHECKED BY
REVISED BY
DATE REVISED
BORDER LAST REVISED 7/2/2010
USERNAME => P003372C
DGN FILE => c:\pw_working\prgpwise\p003372c\dae65399\Detour Map_Sheet 13.dgn
RELATIVE BORDER SCALE IS IN INCHES
UNIT 0000
PROJECT NUMBER & PHASE
0800000040
DATE PLOTTED => 9/28/2015
TIME PLOTTED => 4:09:09 PM

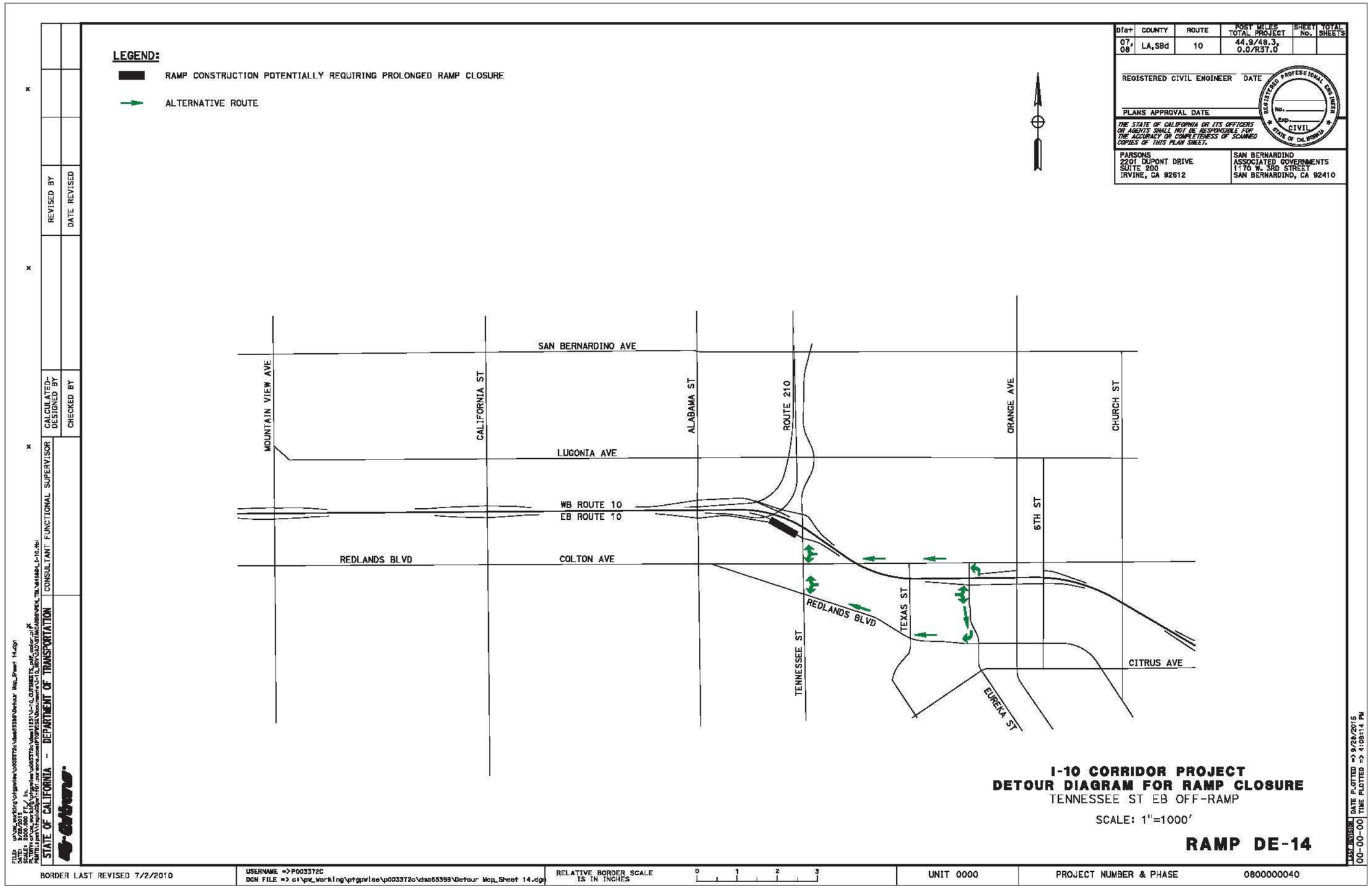
LEGEND:
RAMP CONSTRUCTION POTENTIALLY REQUIRING PROLONGED RAMP CLOSURE
ALTERNATIVE ROUTE
SAN BERNARDINO AVE
LUGONIA AVE
WB ROUTE 10
EB ROUTE 10
REDLANDS BLVD
COLTON AVE
MOUNTAIN VIEW AVE
CALIFORNIA ST
ALABAMA ST
ROUTE 210
ORANGE AVE
CHURCH ST
6TH ST
TENNESSEE ST
TEXAS ST
EUREKA ST
CITRUS AVE
REDLANDS BLVD
I-10 CORRIDOR PROJECT
DETOUR DIAGRAM FOR RAMP CLOSURE
TENNESSEE ST EB OFF-RAMP
SCALE: 1"=1000'
RAMP DE-14
STATE OF CALIFORNIA - DEPARTMENT OF TRANSPORTATION
CONSULTANT FUNCTIONAL SUPERVISOR
CALCULATED-DESIGNED BY
CHECKED BY
REVISED BY
DATE REVISED
District 07, 08
COUNTY LA,SBd
ROUTE 10
POST MILES TOTAL PROJECT 44.9/48.3, 0.0/R37.0
SHEET No.
TOTAL SHEETS
REGISTERED CIVIL ENGINEER DATE
PLANS APPROVAL DATE
THE STATE OF CALIFORNIA OR ITS OFFICERS OR AGENTS SHALL NOT BE RESPONSIBLE FOR THE ACCURACY OR COMPLETENESS OF SCANNED COPIES OF THIS PLAN SHEET.
PARSONS
2201 DUPONT DRIVE
SUITE 200
IRVINE, CA 92612
SAN BERNARDINO ASSOCIATED GOVERNMENTS
1170 W. 3RD STREET
SAN BERNARDINO, CA 92410
BORDER LAST REVISED 7/2/2010
USERNAME => P003372C
DGN FILE => c:\pw_working\ptgpwise\p003372c\dms65399\Detour Map_Sheet 14.dgn
RELATIVE BORDER SCALE IS IN INCHES
UNIT 0000
PROJECT NUMBER & PHASE 0800000040
LAST REVISION 00-00-00
DATE PLOTTED => 9/28/2015
TIME PLOTTED => 4:09:14 PM