APPENDIX I-2

Route Variation Maps

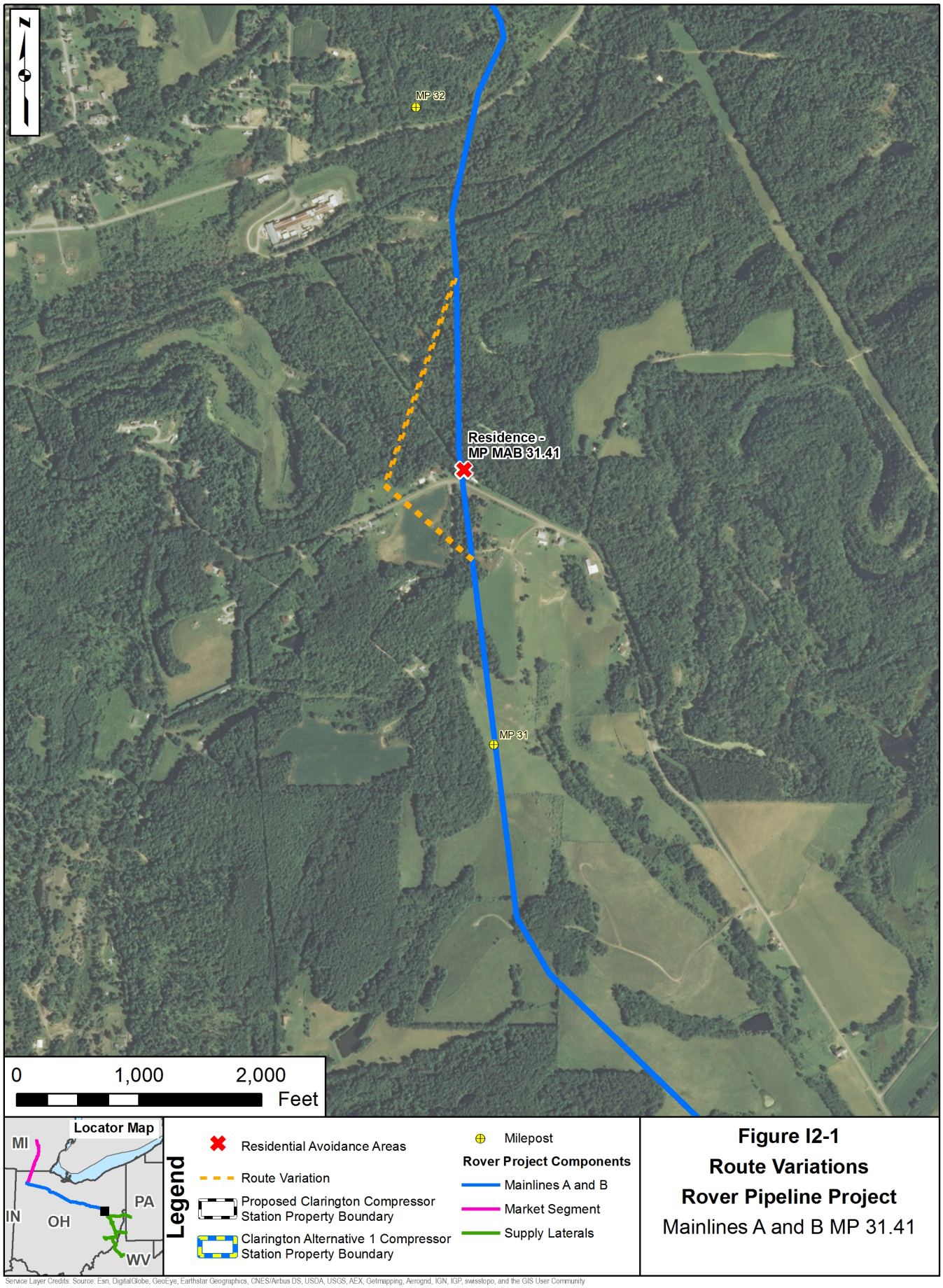

Figure I2-1
Route Variations
Rover Pipeline Project
Mainlines A and B MP 31.41

Service Layer Credits: Source: Esri, DigitalGlobe, GeoEye, Earthstar Geographics, CNES/Airbus DS, USDA, USGS, AEX, Getmapping, Aerogrid, IGN, IGP, swisstopo, and the GIS User Community

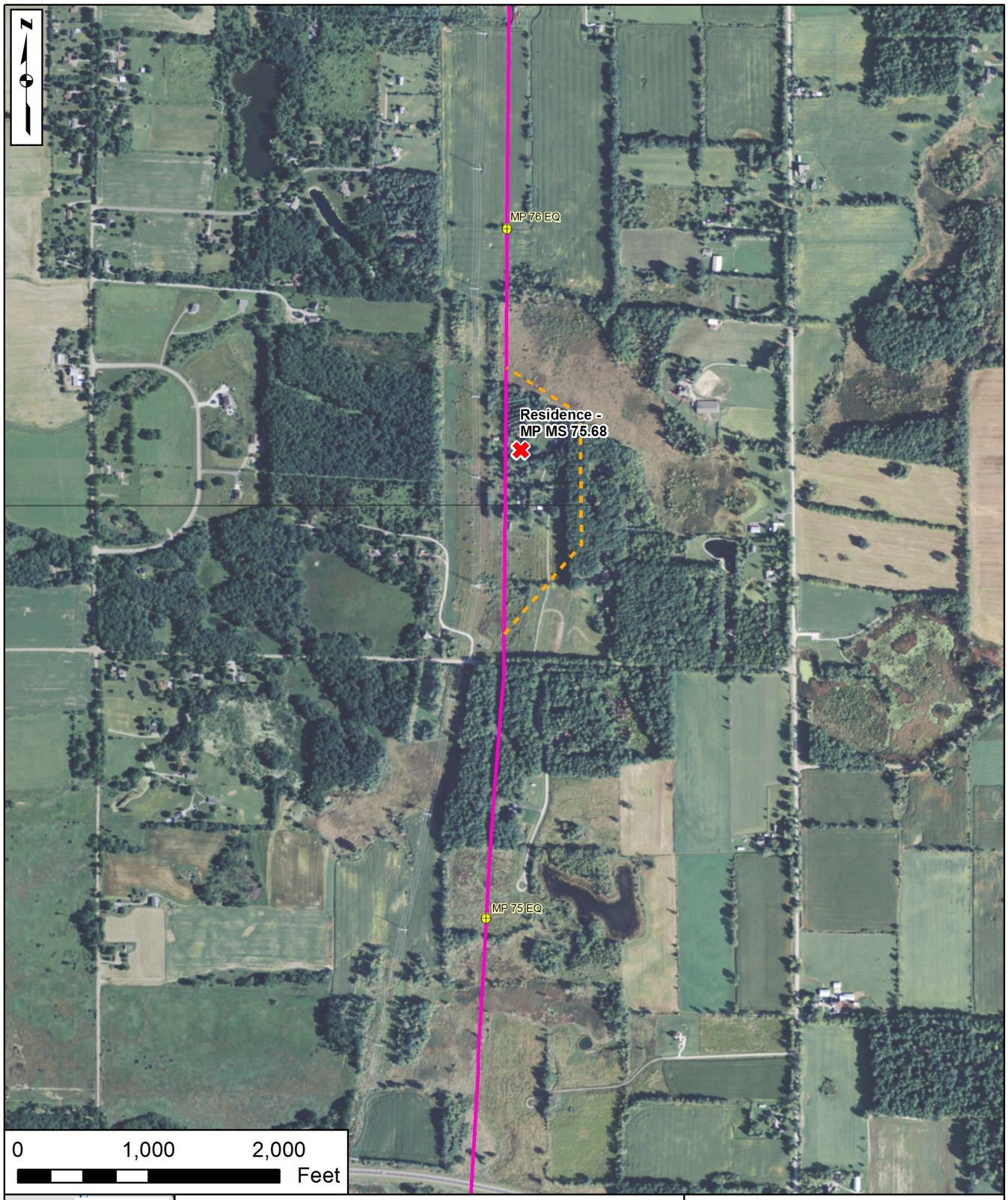

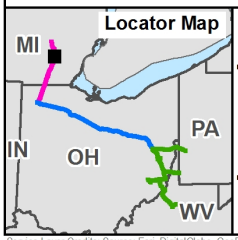

Legend

- Residential Avoidance Areas
- Route Variation
- Proposed Clarington Compressor Station Property Boundary
- Clarington Alternative 1 Compressor Station Property Boundary
- Milepost

Rover Project Components

- Mainlines A and B
- Market Segment
- Supply Laterals

Figure I2-2
Route Variations
Rover Pipeline Project
Market Segment MP 75.68

Service Layer Credits: Source: Esri, DigitalGlobe, GeoEye, Earthstar Geographics, CNES/Airbus DS, USDA, USGS, AEX, Getmapping, Aerogrid, IGN, IGP, swisstopo, and the GIS User Community

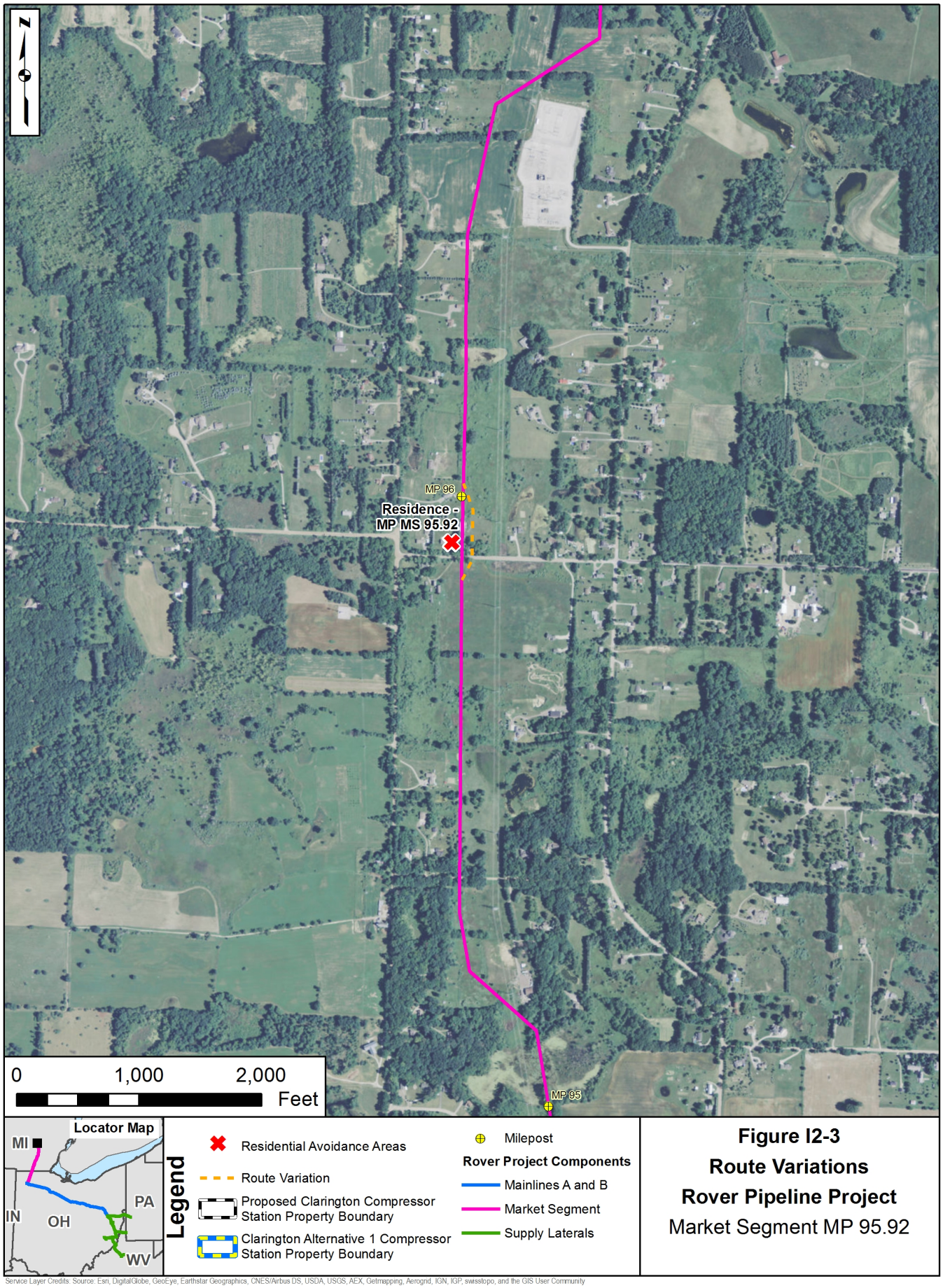

Figure I2-3
Route Variations
Rover Pipeline Project
Market Segment MP 95.92

Service Layer Credits: Source: Esri, DigitalGlobe, GeoEye, Earthstar Geographics, CNES/Airbus DS, USDA, USGS, AEX, Getmapping, Aerogrid, IGN, IGP, swisstopo, and the GIS User Community

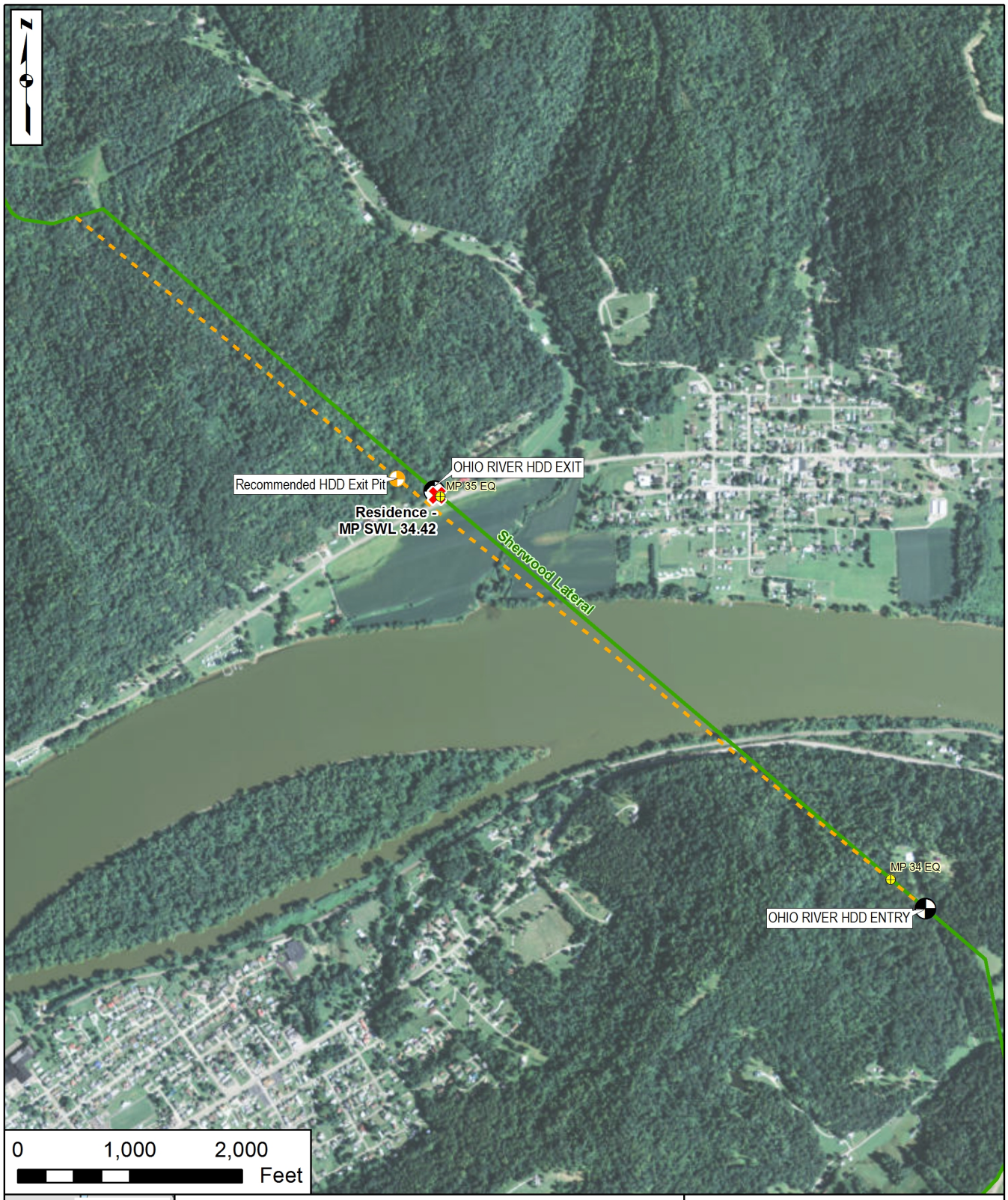

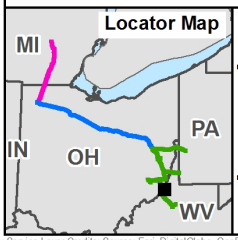

Legend

- Residential Avoidance Areas
- Route Variation
- Proposed Clarington Compressor Station Property Boundary
- Clarington Alternative 1 Compressor Station Property Boundary
- Milepost

Rover Project Components

- Mainlines A and B
- Market Segment
- Supply Laterals

Figure I2-4
Route Variations
Rover Pipeline Project
Sherwood Lateral MP 34.42

Service Layer Credits: Source: Esri, DigitalGlobe, GeoEye, Earthstar Geographics, CNES/Airbus DS, USDA, USGS, AEX, Getmapping, Aerogrid, IGN, IGP, swisstopo, and the GIS User Community

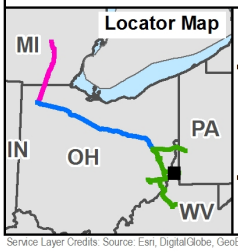

Legend

- Residential Avoidance Areas
- Route Variation
- Proposed Clarington Compressor Station Property Boundary
- Clarington Alternative 1 Compressor Station Property Boundary
- Milepost

Rover Project Components

- Mainlines A and B
- Market Segment
- Supply Laterals

Figure I2-5
Route Variations
Rover Pipeline Project
Majorsville Lateral MP 7.24

Service Layer Credits: Source: Esri, DigitalGlobe, GeoEye, Earthstar Geographics, CNES/Airbus DS, USDA, USGS, AEX, Getmapping, Aerogrid, IGN, IGP, swisstopo, and the GIS User Community

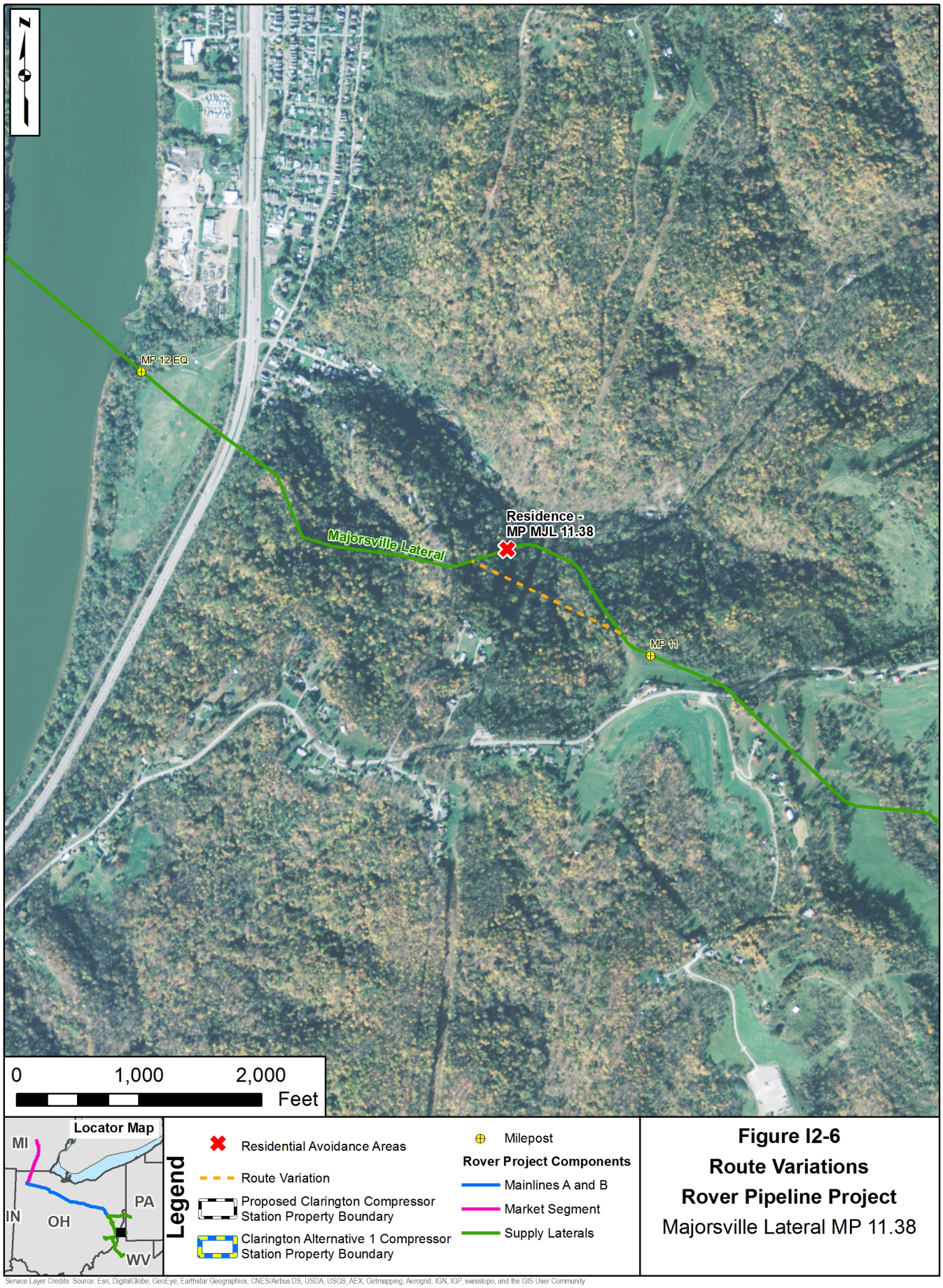

Figure I2-6
Route Variations
Rover Pipeline Project
Majorsville Lateral MP 11.38

Service Layer Credits: Source: Esri, DigitalGlobe, GeoEye, Earthstar Geographics, CNES/Airbus DS, USDA, USGS, AEX, Getmapping, Aerogrid, IGN, IGP, swisstopo, and the GIS User Community

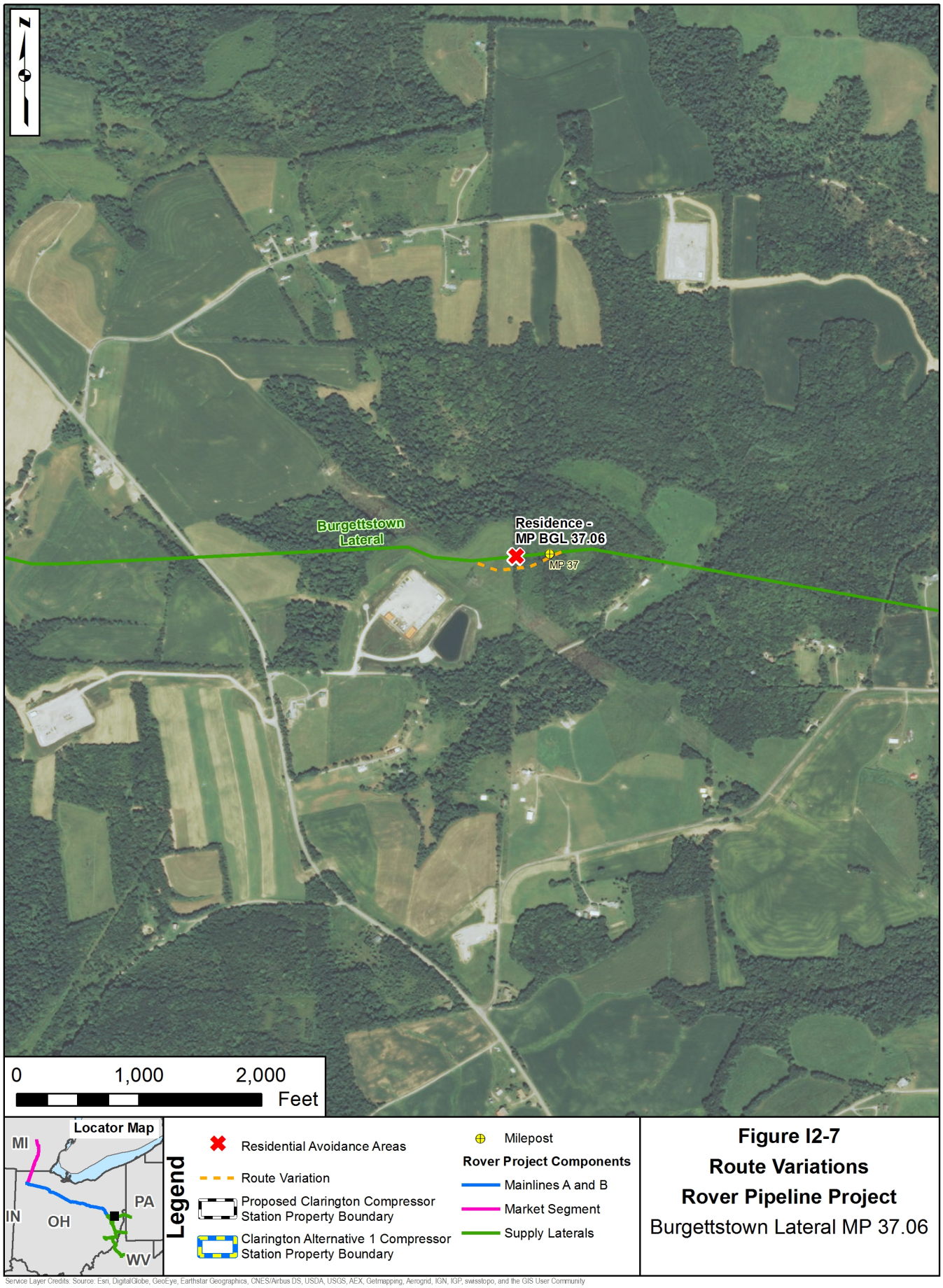

Figure I2-7
Route Variations
Rover Pipeline Project
Burgettstown Lateral MP 37.06

Service Layer Credits: Source: Esri, DigitalGlobe, GeoEye, Earthstar Geographics, CNES/Airbus DS, USDA, USGS, AEX, Getmapping, Aerogrid, IGN, IGP, swisstopo, and the GIS User Community

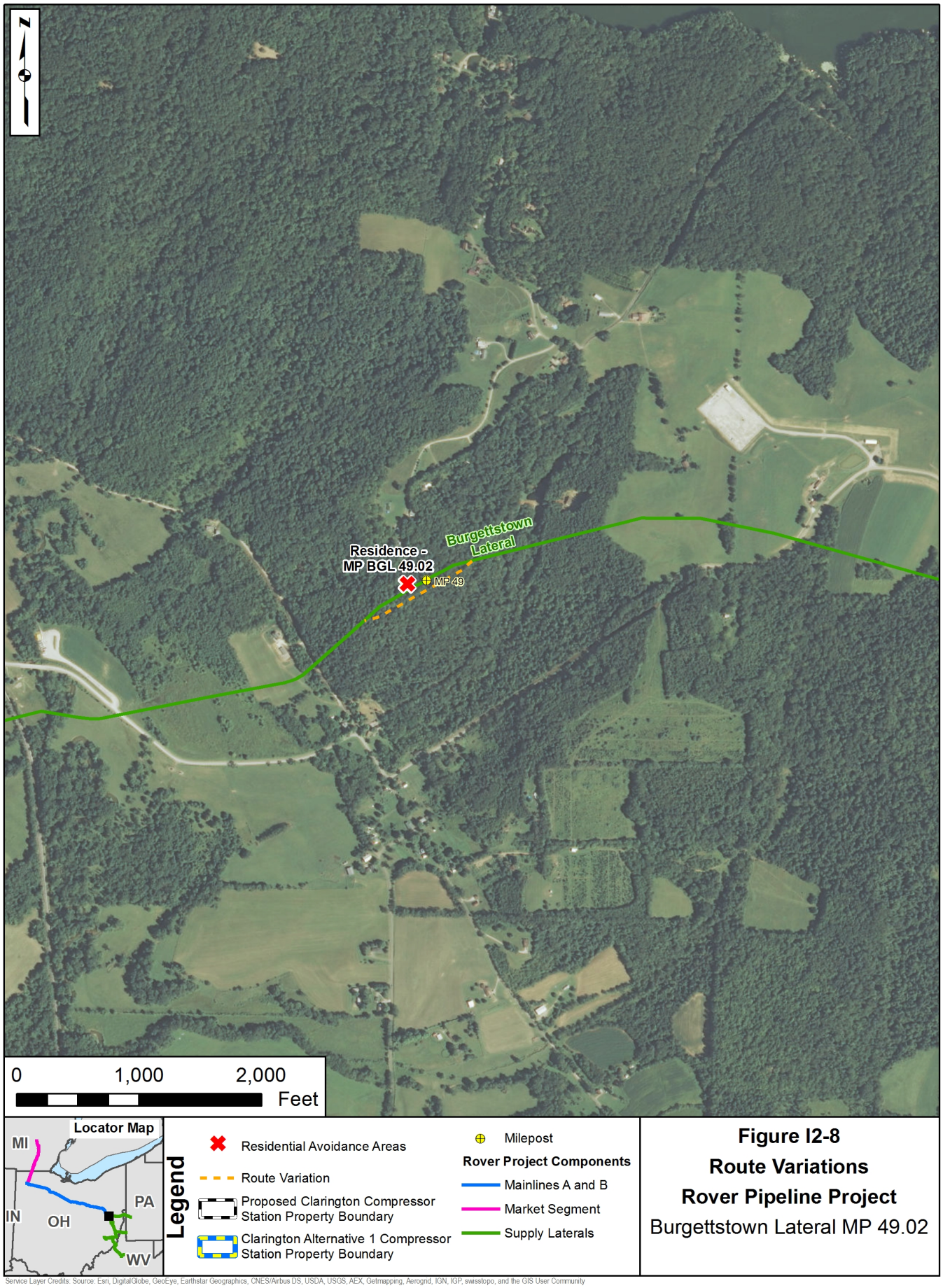

Figure I2-8
Route Variations
Rover Pipeline Project
Burgettstown Lateral MP 49.02

Service Layer Credits: Source: Esri, DigitalGlobe, GeoEye, Earthstar Geographics, CNES/Airbus DS, USDA, USGS, AEX, Getmapping, Aerogrid, IGN, IGP, swisstopo, and the GIS User Community

Figure I2-9
Route Variations
Rover Pipeline Project
Market Segment MP 78.69

Service Layer Credits: Source: Esri, DigitalGlobe, GeoEye, Earthstar Geographics, CNES/Airbus DS, USDA, USGS, AEX, Getmapping, Aerogrid, IGN, IGP, swisstopo, and the GIS User Community

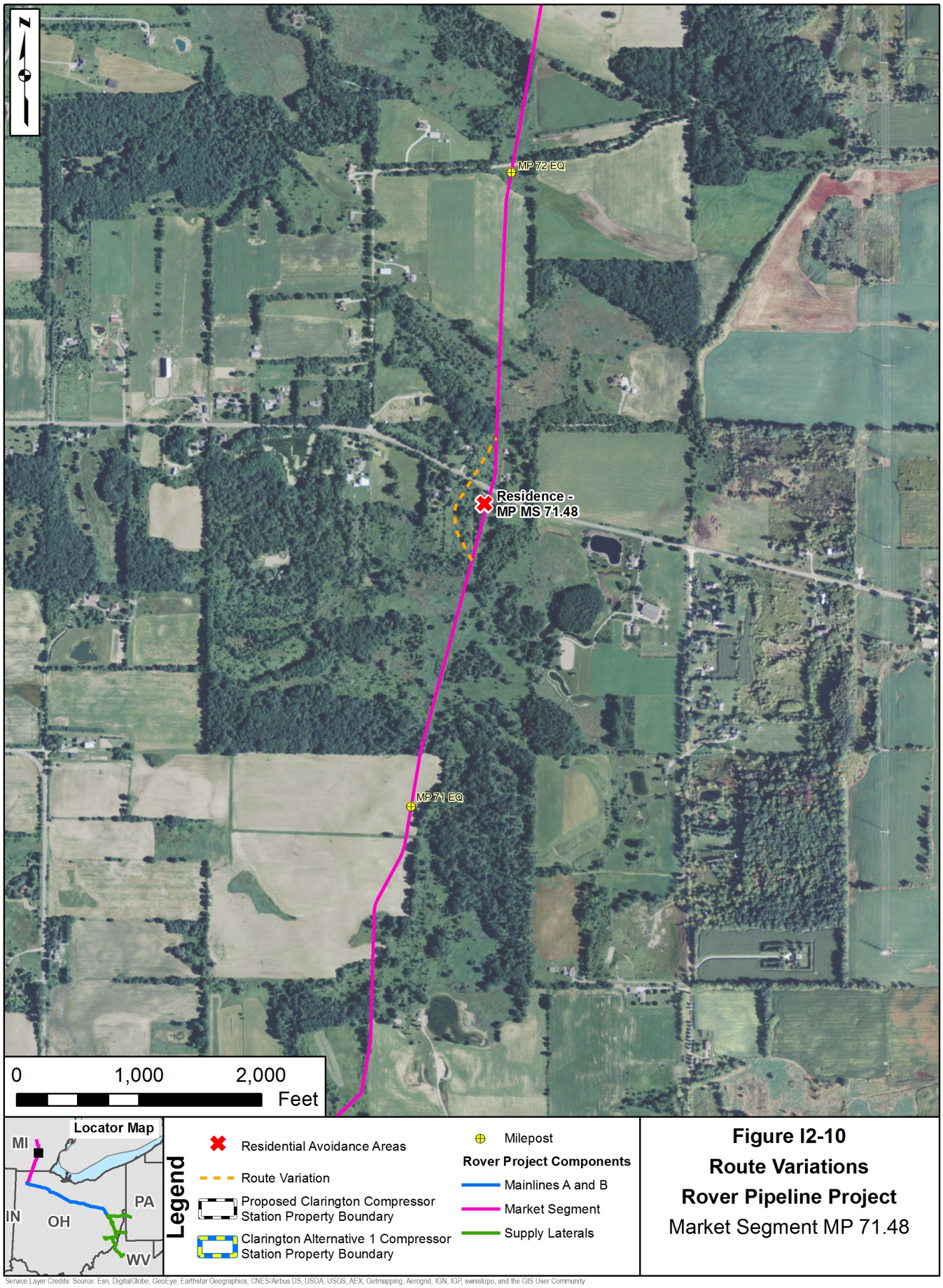

Figure I2-10
Route Variations
Rover Pipeline Project
Market Segment MP 71.48

Service Layer Credits: Source: Esri, DigitalGlobe, GeoEye, Earthstar Geographics, CNES/Airbus DS, USDA, USGS, AEX, Getmapping, Aerogrid, IGN, IGP, swisstopo, and the GIS User Community

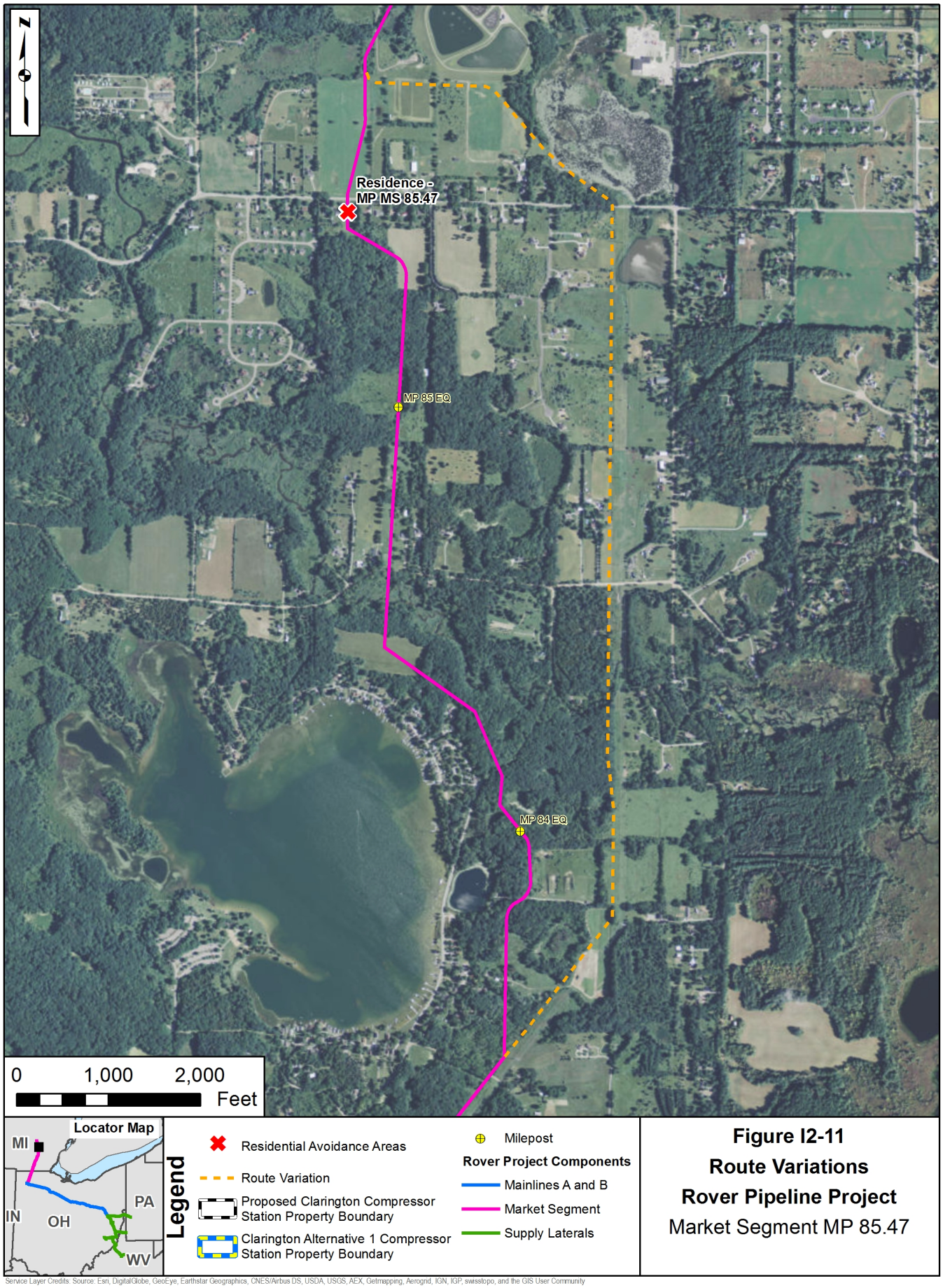

Figure I2-11
Route Variations
Rover Pipeline Project
Market Segment MP 85.47

Service Layer Credits: Source: Esri, DigitalGlobe, GeoEye, Earthstar Geographics, CNES/Airbus DS, USDA, USGS, AEX, Getmapping, Aerogrid, IGN, IGP, swisstopo, and the GIS User Community

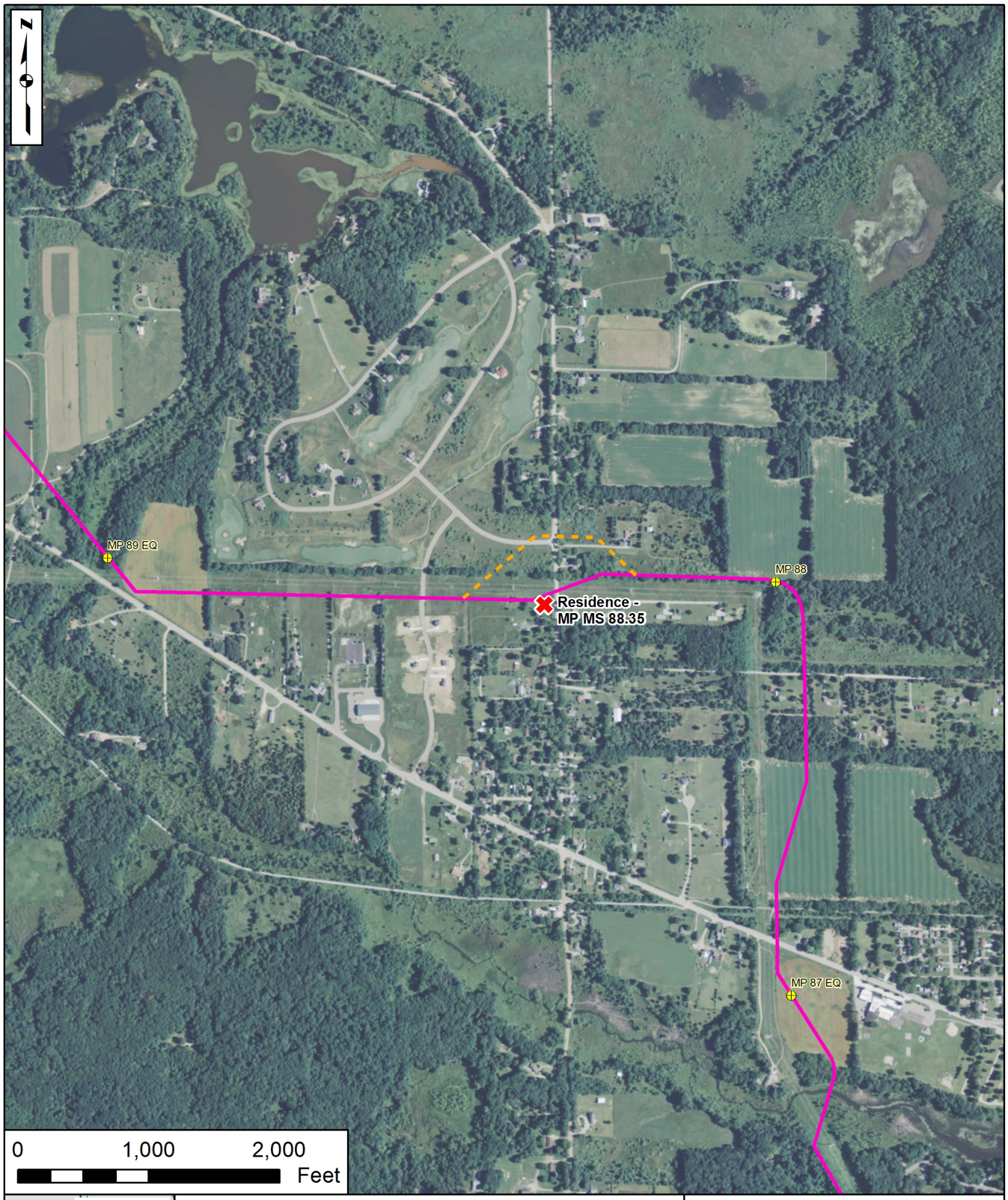

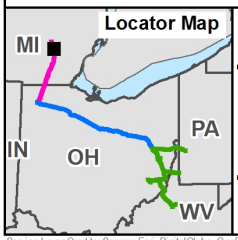

Legend

- Residential Avoidance Areas
- Route Variation
- Proposed Clarington Compressor Station Property Boundary
- Clarington Alternative 1 Compressor Station Property Boundary
- Milepost

Rover Project Components

- Mainlines A and B
- Market Segment
- Supply Laterals

Figure I2-12
Route Variations
Rover Pipeline Project
Market Segment MP 88.35

Service Layer Credits: Source: Esri, DigitalGlobe, GeoEye, Earthstar Geographics, CNES/Airbus DS, USDA, USGS, AEX, Getmapping, Aerogrid, IGN, IGP, swisstopo, and the GIS User Community