APPENDIX B-3

Contractor Yards Maps

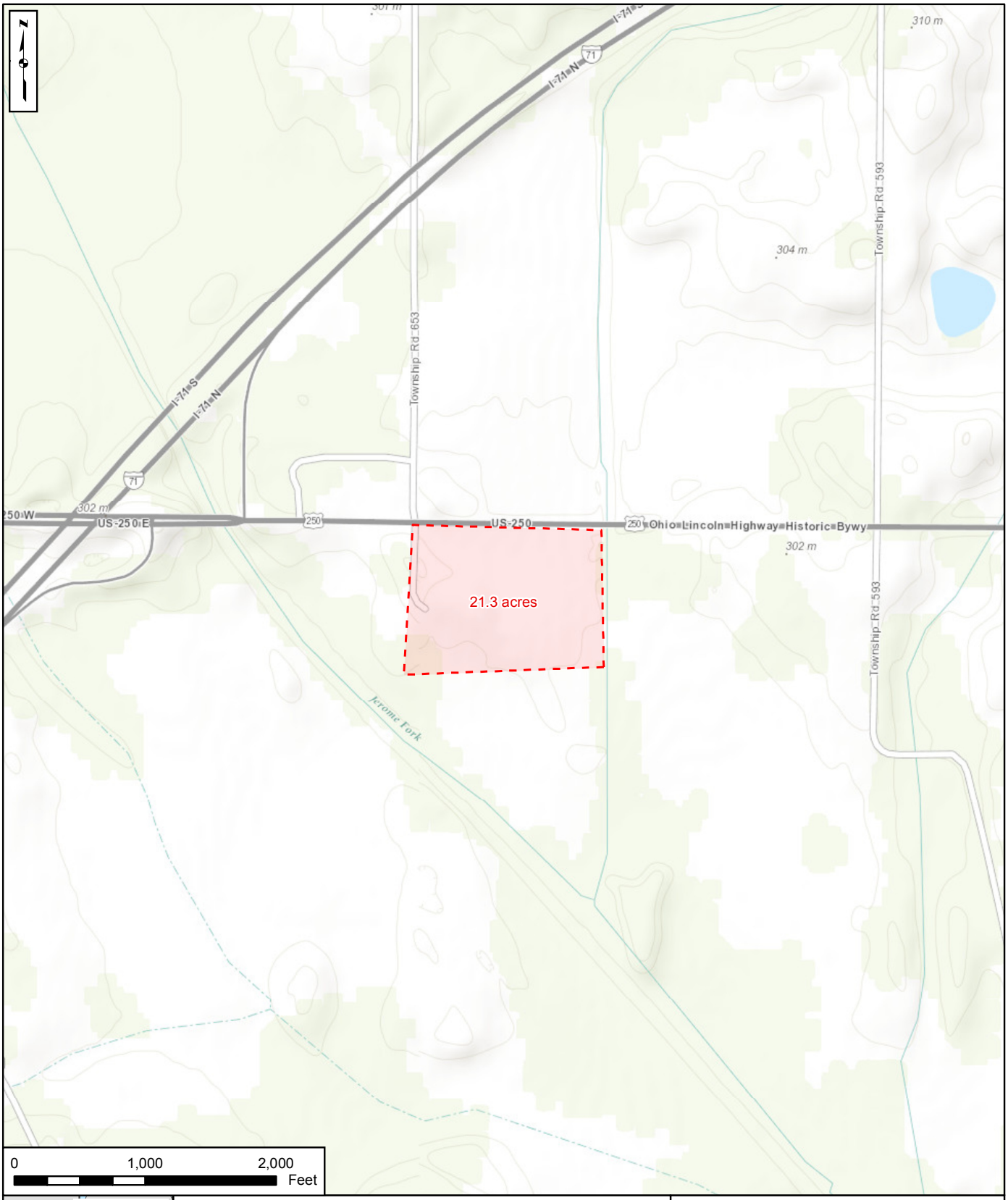

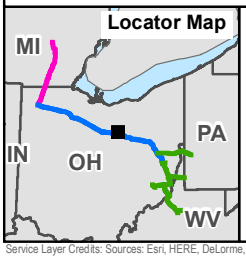

Rover Project Components

- Mainlines A and B
- Market Segment
- Supply Laterals
- Contractor Yard
- Aboveground Facility

Appendix B-3
Rover Pipeline Project
Contractor Yards
Ashland Yard

Service Layer Credits: Sources: Esri, HERE, DeLorme, TomTom, Intermap, increment P Corp., GEBCO, USGS, FAO, NPS, NRCAN, GeoBase, IGN, Kadaster NL, Ordnance Survey, Esri Japan, METI, Esri China (Hong Kong), swisstopo, MapmyIndia, © OpenStreetMap contributors, and the GIS User Community

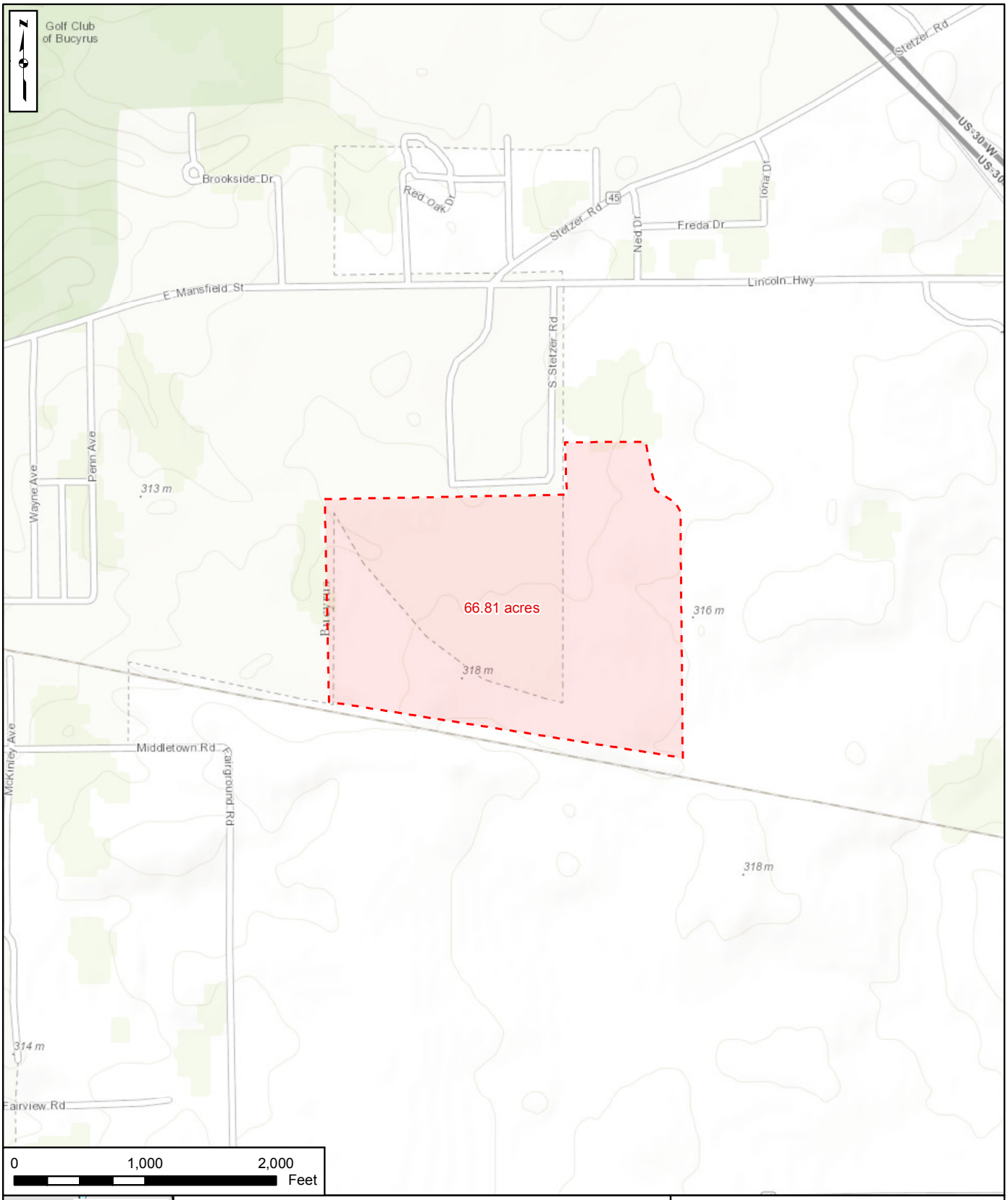

Rover Project Components

- Mainlines A and B
- Market Segment
- Supply Laterals
- Contractor Yard
- Aboveground Facility

Appendix B-3
Rover Pipeline Project
Contractor Yards
Bucyrus Yard

Service Layer Credits: Sources: Esri, HERE, DeLorme, TomTom, Intermap, increment P Corp., GEBCO, USGS, FAO, NPS, NRCAN, GeoBase, IGN, Kadaster NL, Ordnance Survey, Esri Japan, METI, Esri China (Hong Kong), swisstopo, MapmyIndia, © OpenStreetMap contributors, and the GIS User Community

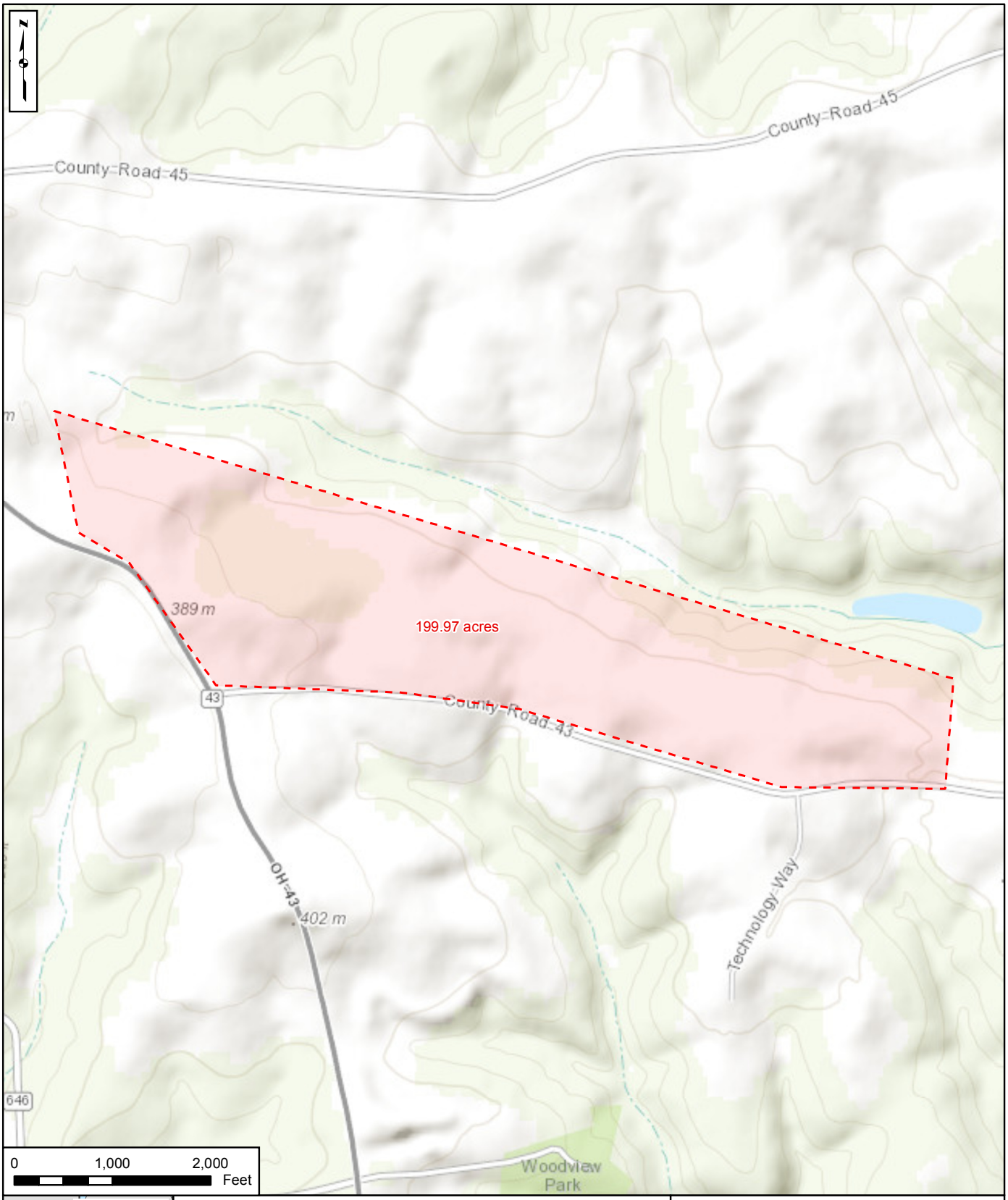

Rover Project Components

- Mainlines A and B
- Market Segment
- Supply Laterals
- Contractor Yard
- Aboveground Facility

Appendix B-3
Rover Pipeline Project
Contractor Yards
Burgettstown Yard

Service Layer Credits: Sources: Esri, HERE, DeLorme, TomTom, Intermap, increment P Corp., GEBCO, USGS, FAO, NPS, NRCAN, GeoBase, IGN, Kadaster NL, Ordnance Survey, Esri Japan, METI, Esri China (Hong Kong), swisstopo, MapmyIndia, © OpenStreetMap contributors, and the GIS User Community

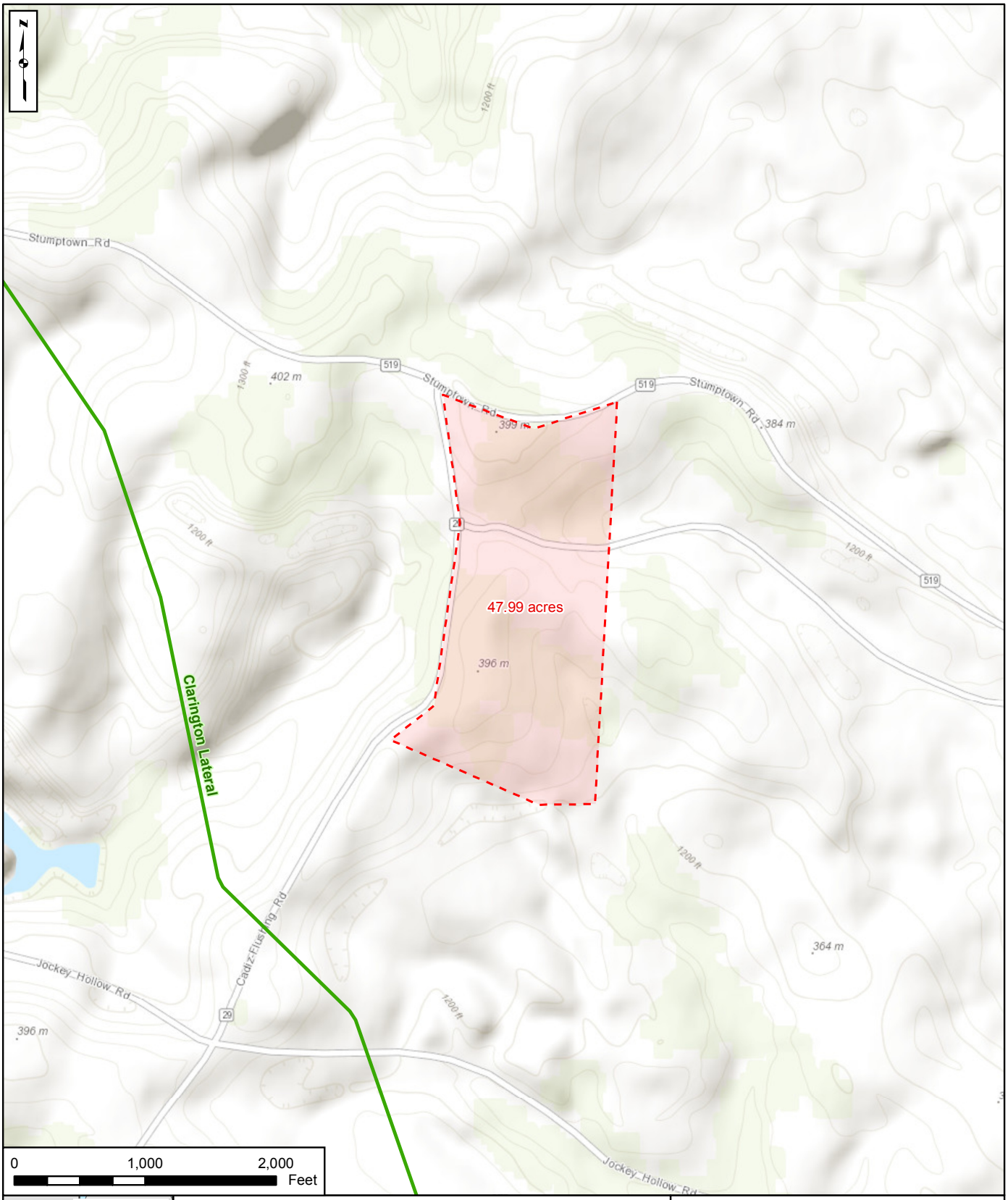

Rover Project Components

- Mainlines A and B
- Market Segment
- Supply Laterals
- Contractor Yard
- Aboveground Facility

Appendix B-3
Rover Pipeline Project
Contractor Yards
Clarington Yard

Service Layer Credits: Sources: Esri, HERE, DeLorme, TomTom, Intermap, increment P Corp., GEBCO, USGS, FAO, NPS, NRCAN, GeoBase, IGN, Kadaster NL, Ordnance Survey, Esri Japan, METI, Esri China (Hong Kong), swisstopo, MapmyIndia, © OpenStreetMap contributors, and the GIS User Community

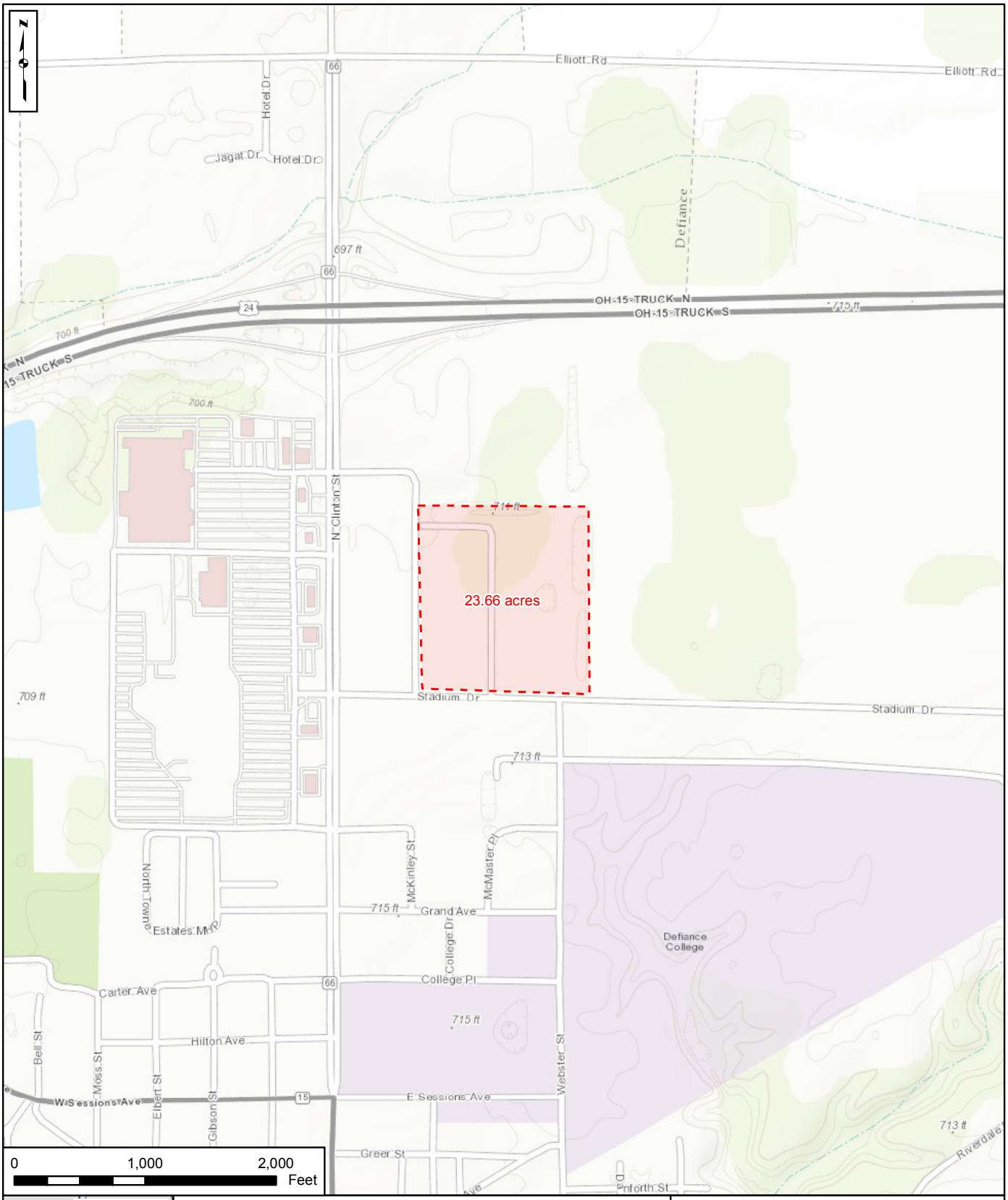

Appendix B-3
Rover Pipeline Project
Contractor Yards
Defiance Yard

Service Layer Credits: Sources: Esri, HERE, DeLorme, TomTom, Intermap, increment P Corp., GEBCO, USGS, FAO, NPS, NRCAN, GeoBase, IGN, Kadaster NL, Ordnance Survey, Esri Japan, METI, Esri China (Hong Kong), swisstopo, MapmyIndia, © OpenStreetMap contributors, and the GIS User Community

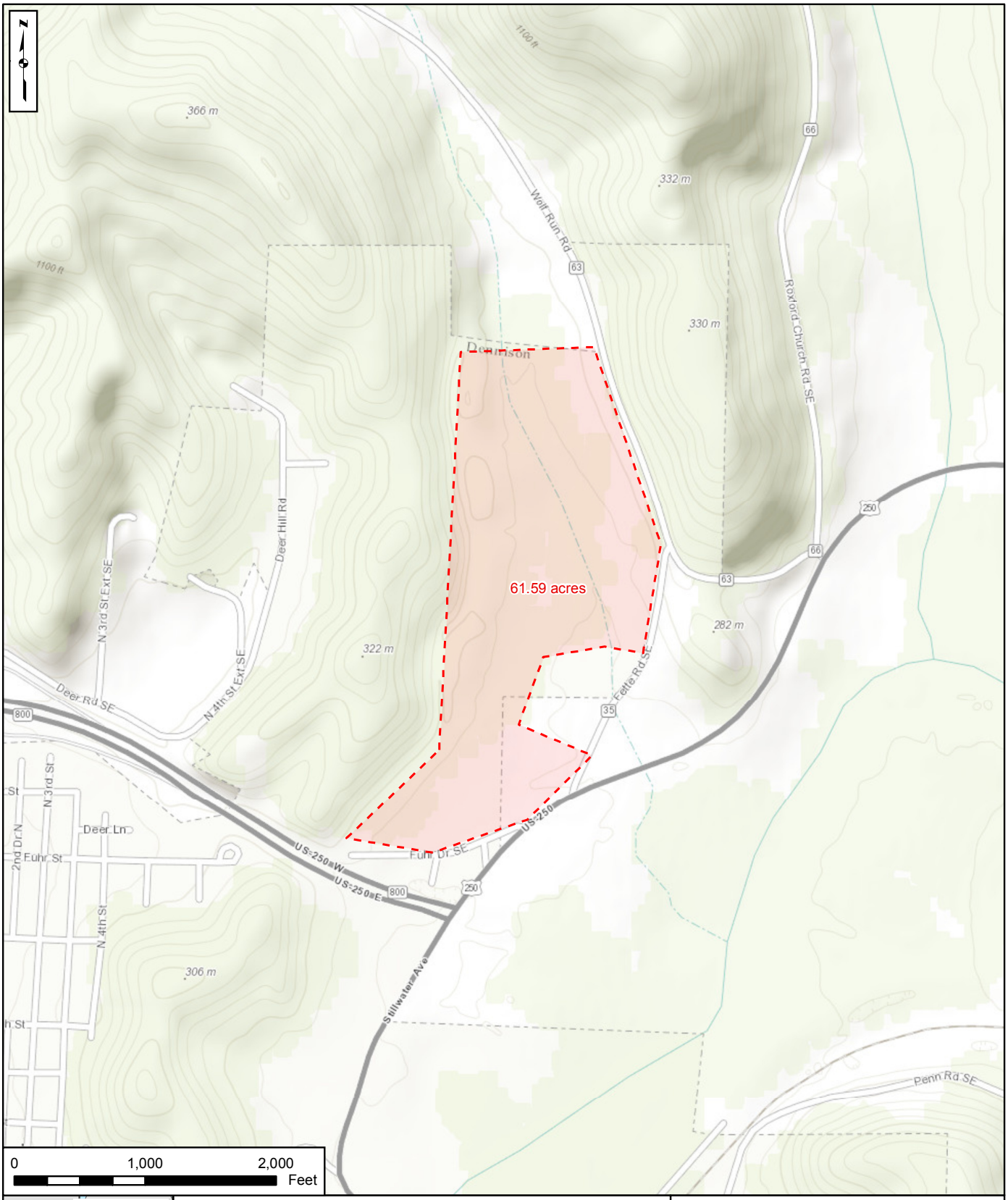

Rover Project Components

- Mainlines A and B
- Market Segment
- Supply Laterals
- Contractor Yard
- Aboveground Facility

Appendix B-3
Rover Pipeline Project
Contractor Yards
Dennison Yard

Service Layer Credits: Sources: Esri, HERE, DeLorme, TomTom, Intermap, increment P Corp., GEBCO, USGS, FAO, NPS, NRCAN, GeoBase, IGN, Kadaster NL, Ordnance Survey, Esri Japan, METI, Esri China (Hong Kong), swisstopo, MapmyIndia, © OpenStreetMap contributors, and the GIS User Community

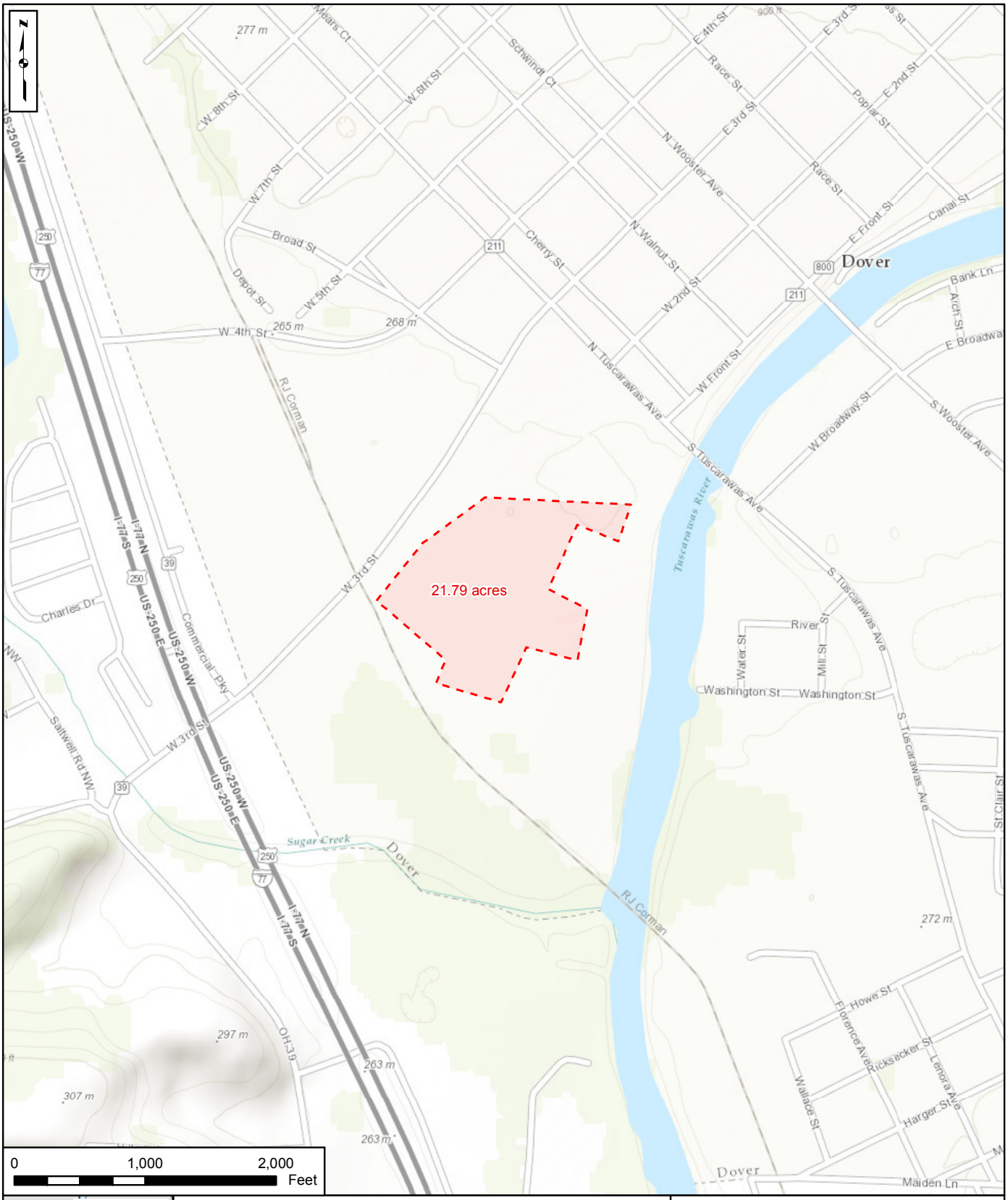

Rover Project Components

- Mainlines A and B
- Market Segment
- Supply Laterals
- Contractor Yard
- Aboveground Facility

Appendix B-3
Rover Pipeline Project
Contractor Yards
Dover Yard

Service Layer Credits: Sources: Esri, HERE, DeLorme, TomTom, Intermap, increment P Corp., GEBCO, USGS, FAO, NPS, NRCAN, GeoBase, IGN, Kadaster NL, Ordnance Survey, Esri Japan, METI, Esri China (Hong Kong), swisstopo, MapmyIndia, © OpenStreetMap contributors, and the GIS User Community

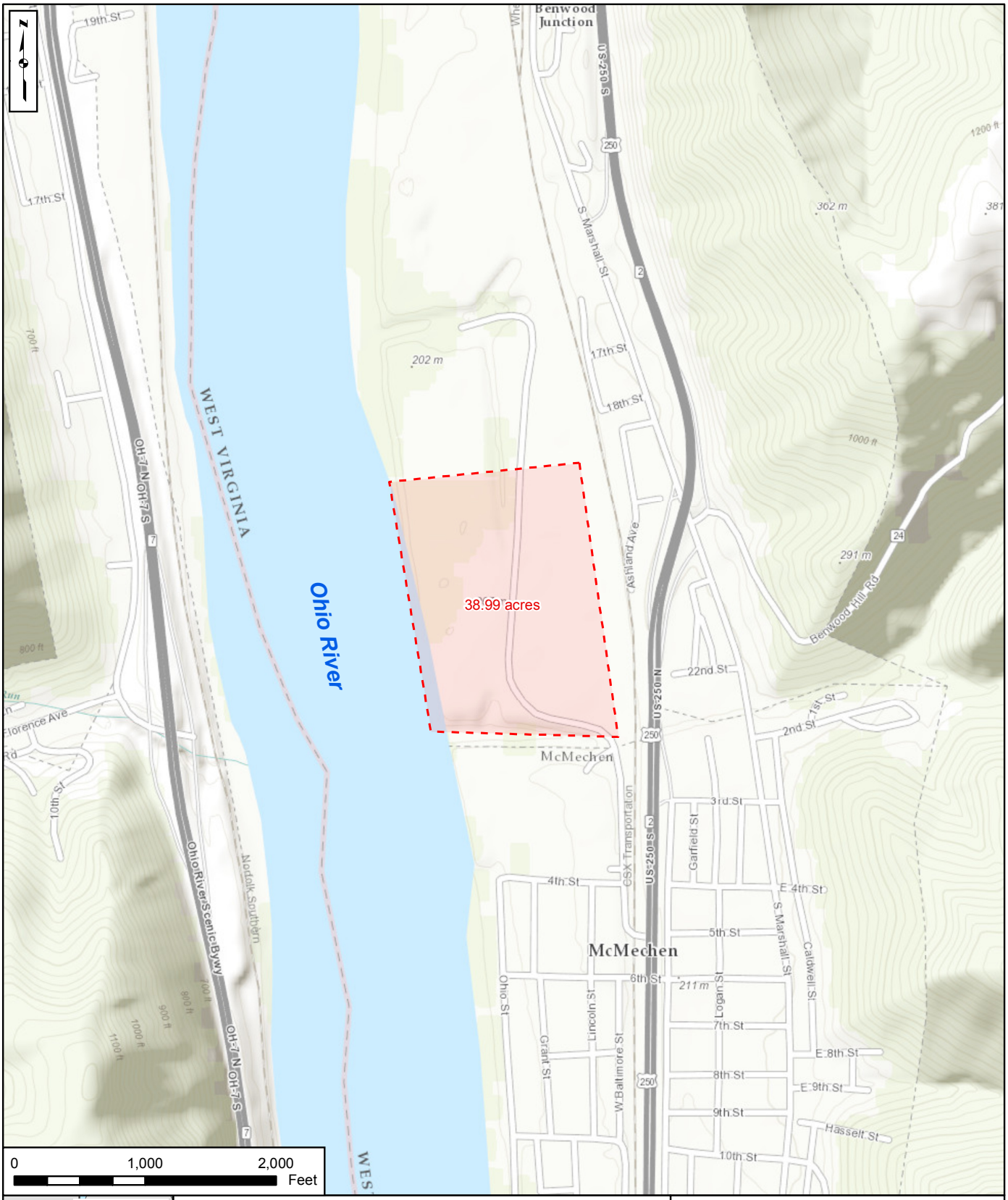

Service Layer Credits: Sources: Esri, HERE, DeLorme, TomTom, Intermap, increment P Corp., GEBCO, USGS, FAO, NPS, NRCAN, GeoBase, IGN, Kadaster NL, Ordnance Survey, Esri Japan, METI, Esri China (Hong Kong), swisstopo, MapmyIndia, © OpenStreetMap contributors, and the GIS User Community

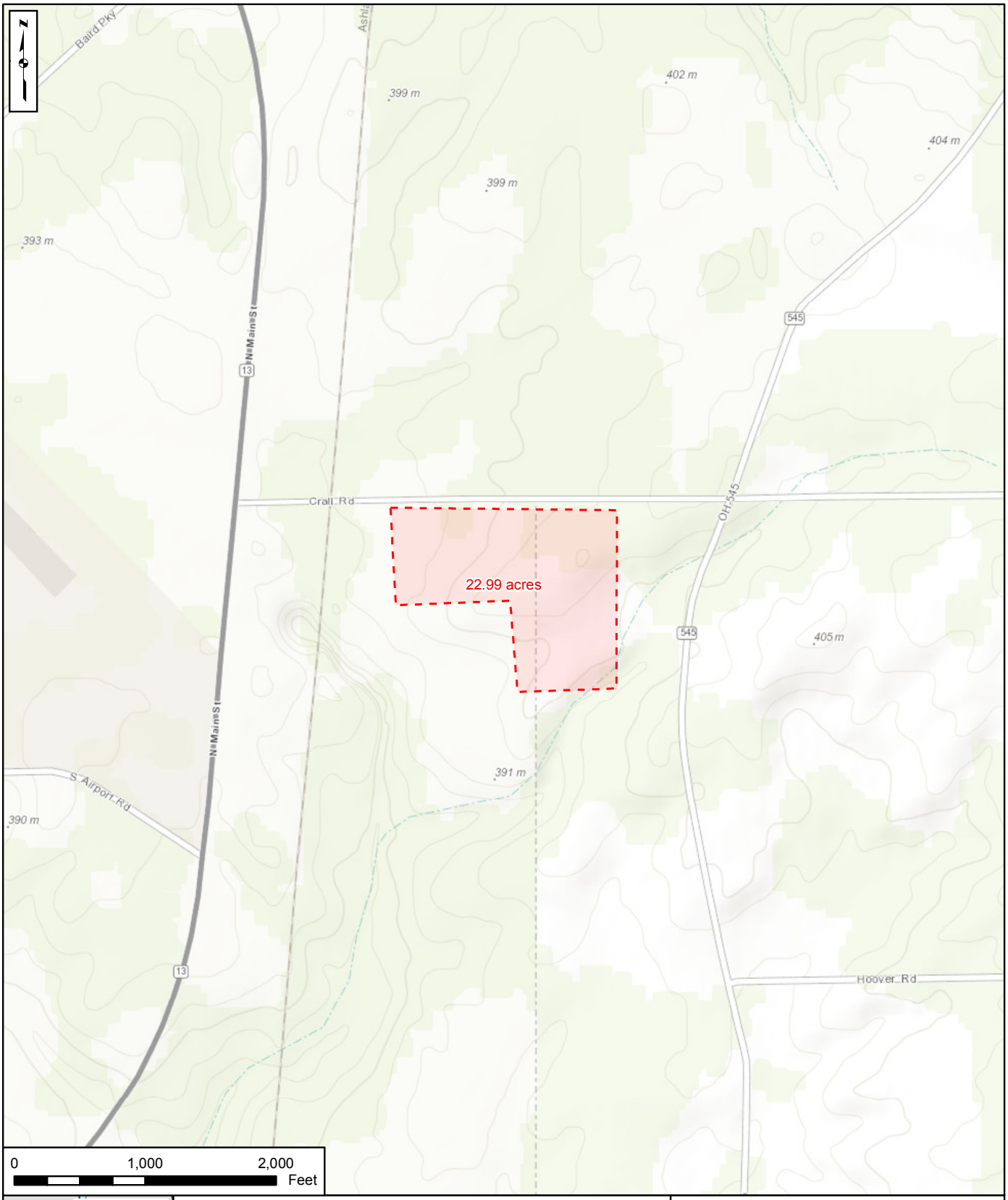

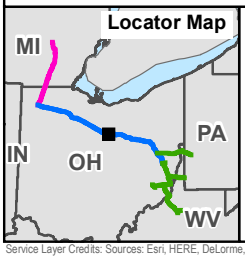

Rover Project Components

- Mainlines A and B
- Market Segment
- Supply Laterals
- Contractor Yard
- Aboveground Facility

Appendix B-3
Rover Pipeline Project
Contractor Yards
Mansfield Yard

Service Layer Credits: Sources: Esri, HERE, DeLorme, TomTom, Intermap, increment P Corp., GEBCO, USGS, FAO, NPS, NRCAN, GeoBase, IGN, Kadaster NL, Ordnance Survey, Esri Japan, METI, Esri China (Hong Kong), swisstopo, MapmyIndia, © OpenStreetMap contributors, and the GIS User Community

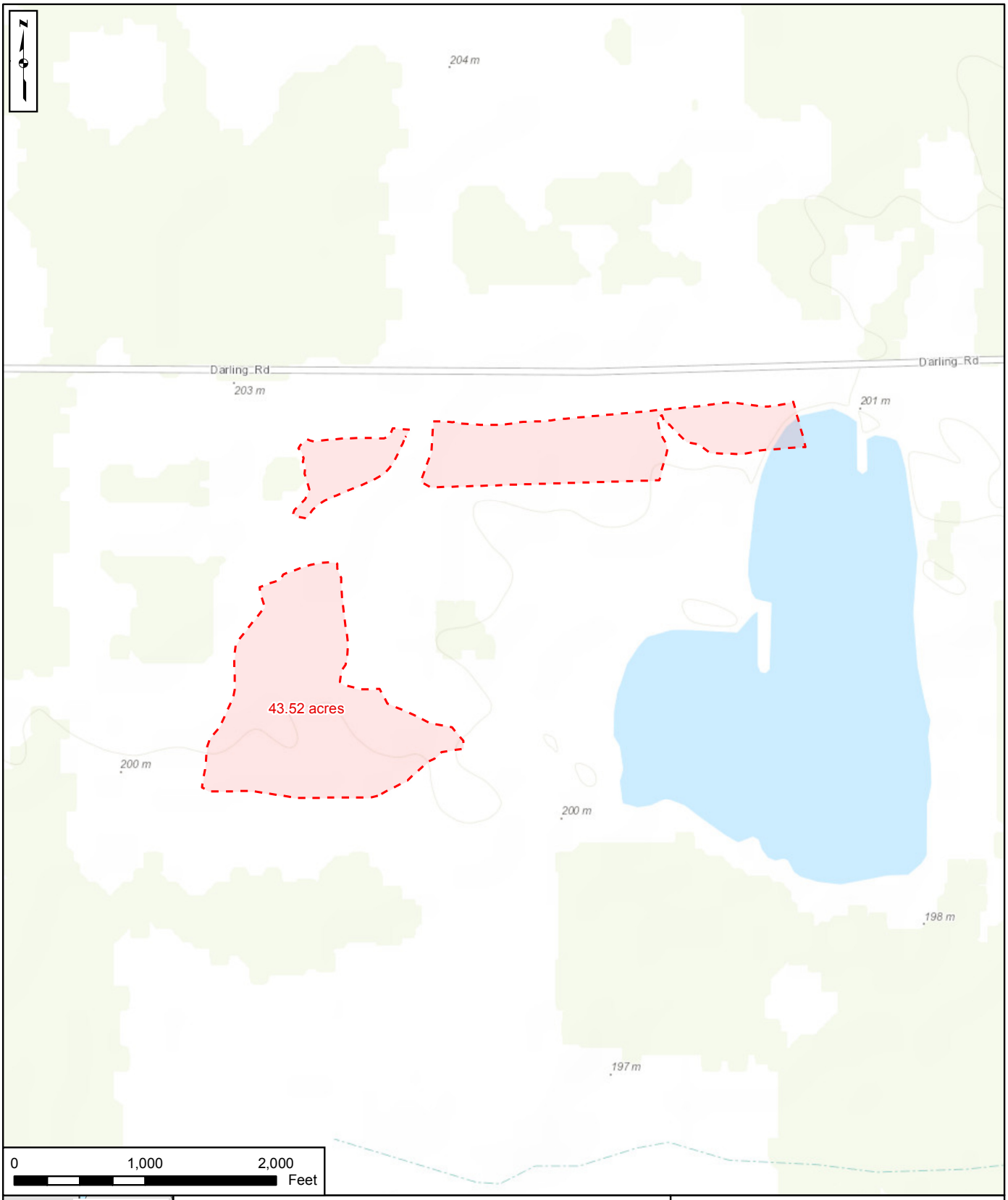

Rover Project Components

- Mainlines A and B
- Market Segment
- Supply Laterals
- Contractor Yard
- Aboveground Facility

Appendix B-3
Rover Pipeline Project
Contractor Yards
Oakville Yard

Service Layer Credits: Sources: Esri, HERE, DeLorme, TomTom, Intermap, increment P Corp., GEBCO, USGS, FAO, NPS, NRCAN, GeoBase, IGN, Kadaster NL, Ordnance Survey, Esri Japan, METI, Esri China (Hong Kong), swisstopo, MapmyIndia, © OpenStreetMap contributors, and the GIS User Community

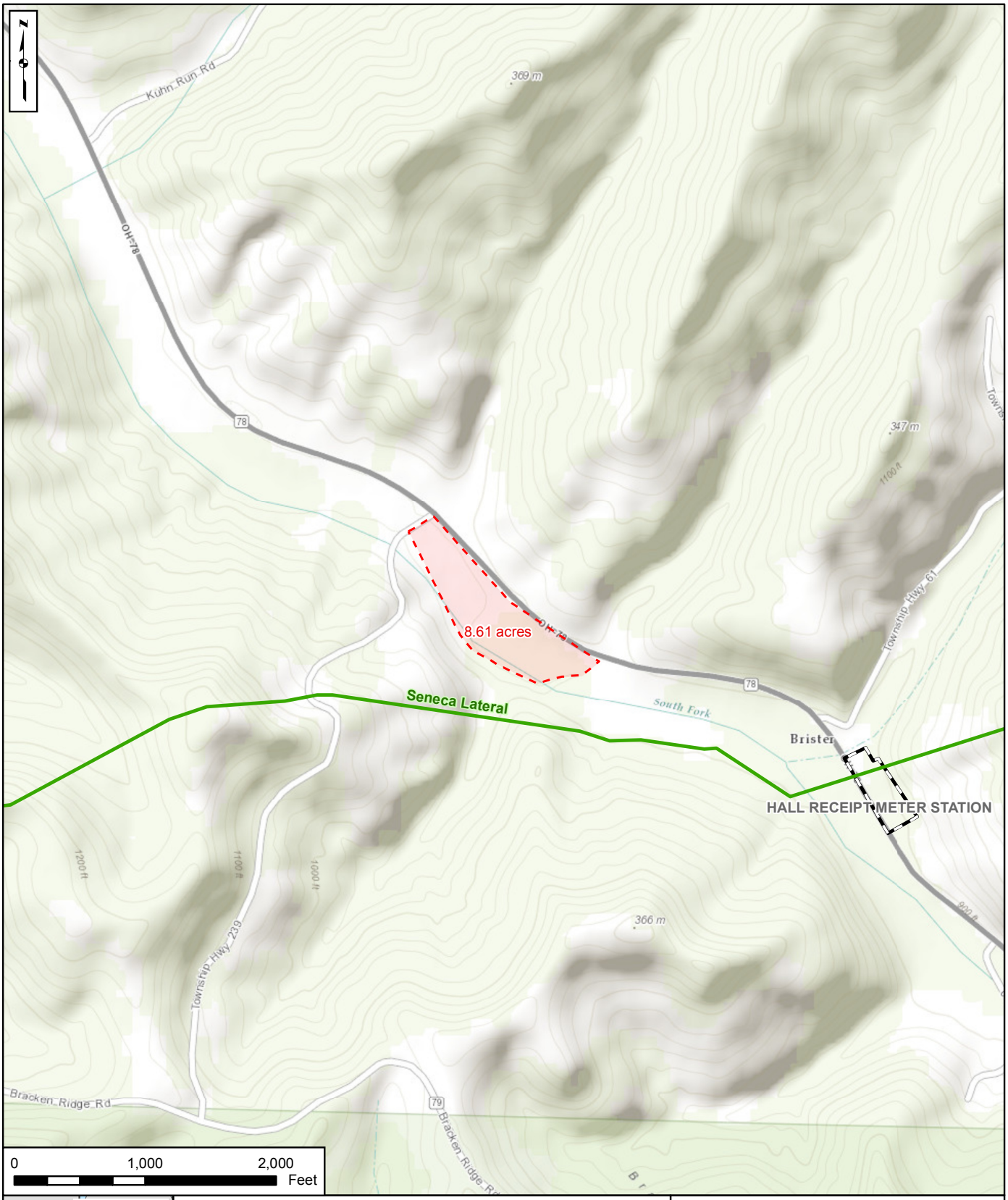

Rover Project Components

- Mainlines A and B
- Market Segment
- Supply Laterals
- Contractor Yard
- Aboveground Facility

Appendix B-3
Rover Pipeline Project
Contractor Yards
Seneca Yard

Service Layer Credits: Sources: Esri, HERE, DeLorme, TomTom, Intermap, increment P Corp., GEBCO, USGS, FAO, NPS, NRCAN, GeoBase, IGN, Kadaster NL, Ordnance Survey, Esri Japan, METI, Esri China (Hong Kong), swisstopo, MapmyIndia, © OpenStreetMap contributors, and the GIS User Community

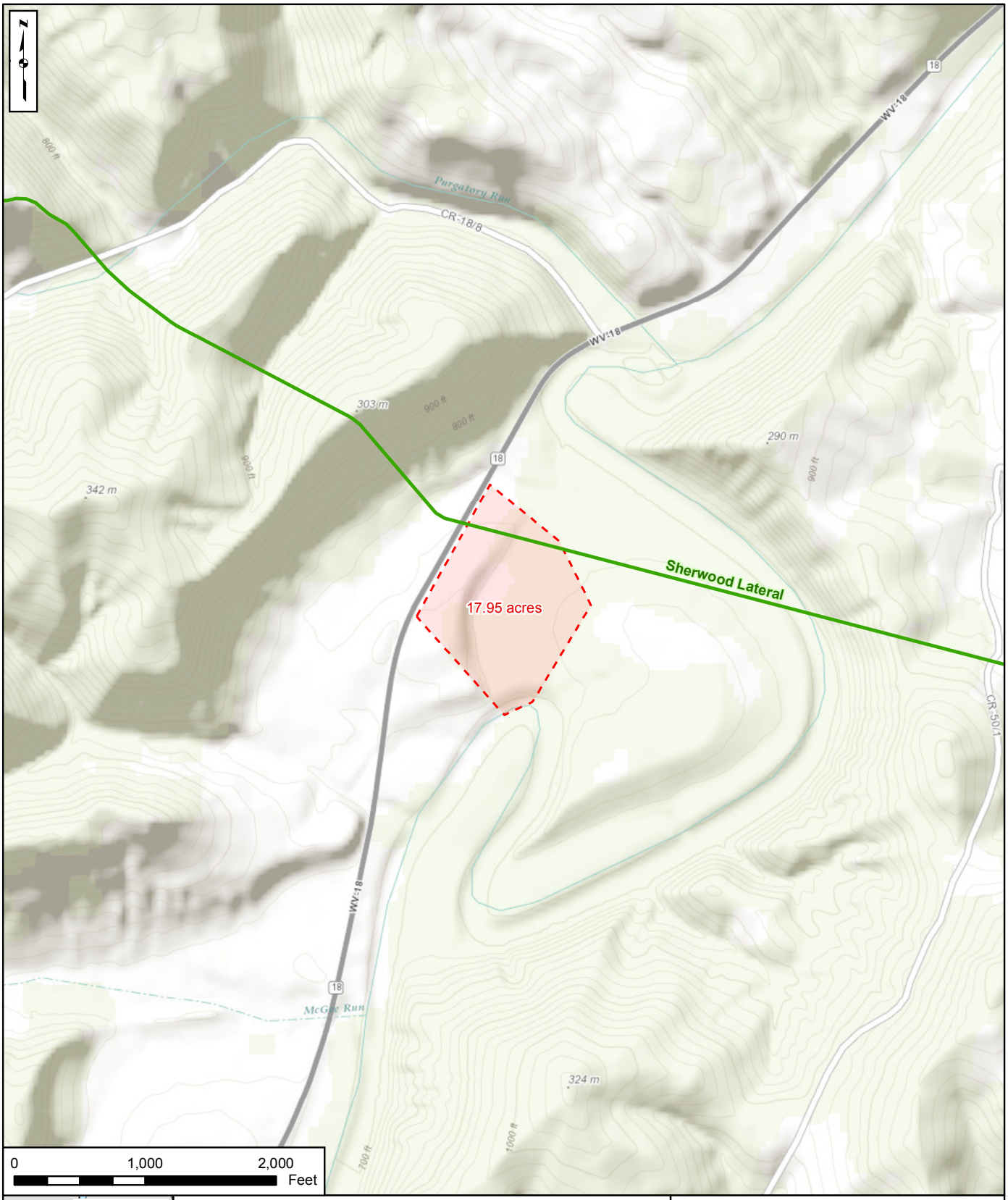

Rover Project Components

- Mainlines A and B
- Market Segment
- Supply Laterals
- Contractor Yard
- Aboveground Facility

Appendix B-3
Rover Pipeline Project
Contractor Yards
Sherwood Yard

Service Layer Credits: Sources: Esri, HERE, DeLorme, TomTom, Intermap, increment P Corp., GEBCO, USGS, FAO, NPS, NRCAN, GeoBase, IGN, Kadaster NL, Ordnance Survey, Esri Japan, METI, Esri China (Hong Kong), swisstopo, MapmyIndia, © OpenStreetMap contributors, and the GIS User Community

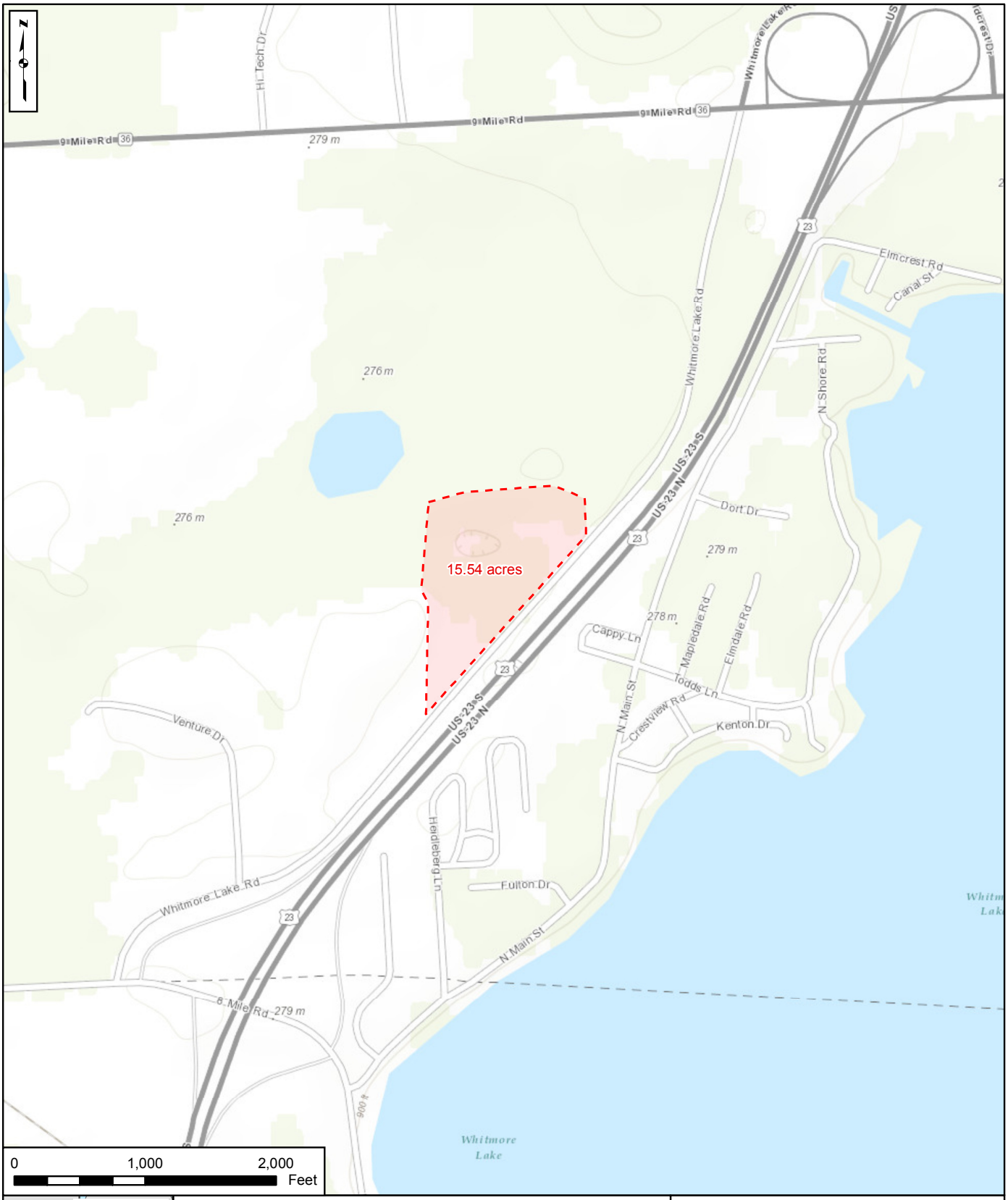

Rover Project Components

- Mainlines A and B
- Market Segment
- Supply Laterals
- Contractor Yard
- Aboveground Facility

Appendix B-3
Rover Pipeline Project
Contractor Yards
Whitmore Lake Yard

Service Layer Credits: Sources: Esri, HERE, DeLorme, TomTom, Intermap, increment P Corp., GEBCO, USGS, FAO, NPS, NRCAN, GeoBase, IGN, Kadaster NL, Ordnance Survey, Esri Japan, METI, Esri China (Hong Kong), swisstopo, MapmyIndia, © OpenStreetMap contributors, and the GIS User Community