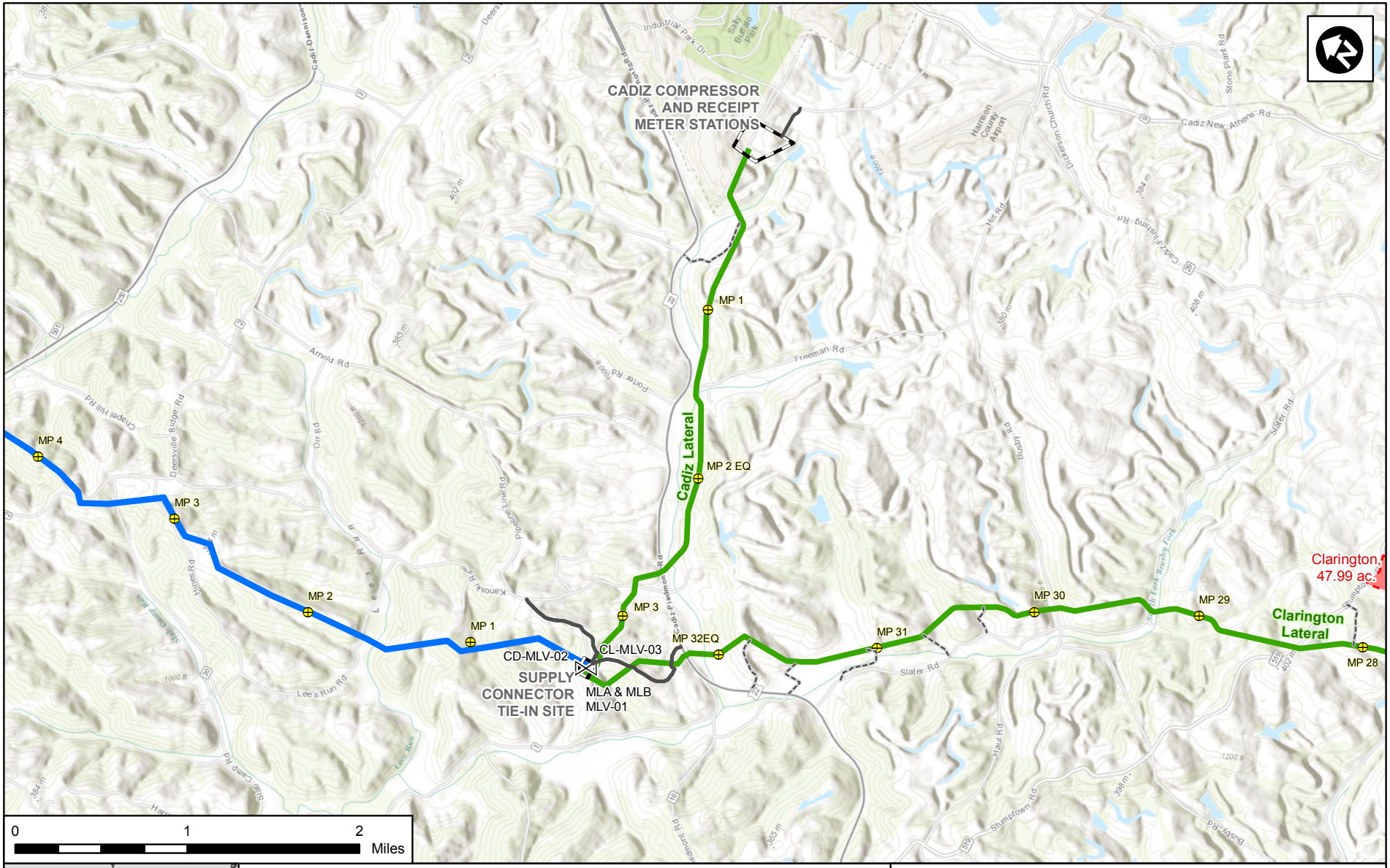


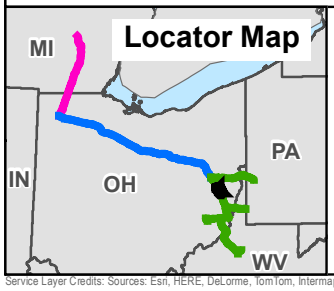


## Rover Project Components

- Mainlines A and B
- Market Segment
- Supply Laterals
- Main Line Valve
- Milepost
- Contractor Yard
- Aboveground Facility Property Boundary *
- Access Road (Permanent)
- Access Road (Temporary)

* Some facility property boundaries are too small to appear at this scale. All facilities are labeled.

# Appendix B-1
## Rover Pipeline Project
Project Overview Map
Map 18 of 64

Service Layer Credits: Sources: Esri, HERE, DeLorme, TomTom, Intermap, increment P Corp., GEBCO, USGS, FAO, NPS, NRCAN, GeoBase, IGN, Kadaster NL, Ordnance Survey, Esri Japan, METI, Esri China (Hong Kong), swisstopo, MapmyIndia, © OpenStreetMap contributors, and the GIS User Community

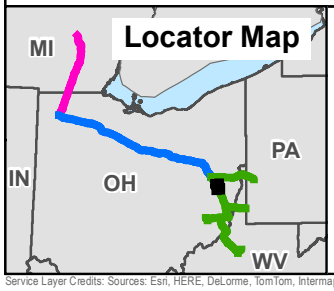


## Rover Project Components

- Mainlines A and B
- Market Segment
- Supply Laterals
- Main Line Valve
- Milepost
- Contractor Yard
- Aboveground Facility Property Boundary *
- Access Road (Permanent)
- Access Road (Temporary)

* Some facility property boundaries are too small to appear at this scale. All facilities are labeled.

# Appendix B-1
# Rover Pipeline Project
## Project Overview Map
## Map 19 of 64

Service Layer Credits: Sources: Esri, HERE, DeLorme, TomTom, Intermap, increment P Corp., GEBCO, USGS, FAO, NPS, NRCAN, GeoBase, IGN, Kadaster NL, Ordnance Survey, Esri Japan, METI, Esri China (Hong Kong), swisstopo, MapmyIndia, © OpenStreetMap contributors, and the GIS User Community

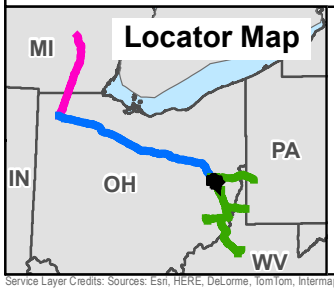


## Rover Project Components

- Mainlines A and B
- Market Segment
- Supply Laterals
- Main Line Valve
- Milepost
- Contractor Yard
- Aboveground Facility Property Boundary *
- Access Road (Permanent)
- Access Road (Temporary)

* Some facility property boundaries are too small to appear at this scale. All facilities are labeled.

# Appendix B-1
## Rover Pipeline Project
Project Overview Map
Map 20 of 64

Service Layer Credits: Sources: Esri, HERE, DeLorme, TomTom, Intermap, increment P Corp., GEBCO, USGS, FAO, NPS, NRCAN, GeoBase, IGN, Kadaster NL, Ordnance Survey, Esri Japan, METI, Esri China (Hong Kong), swisstopo, MapmyIndia, © OpenStreetMap contributors, and the GIS User Community

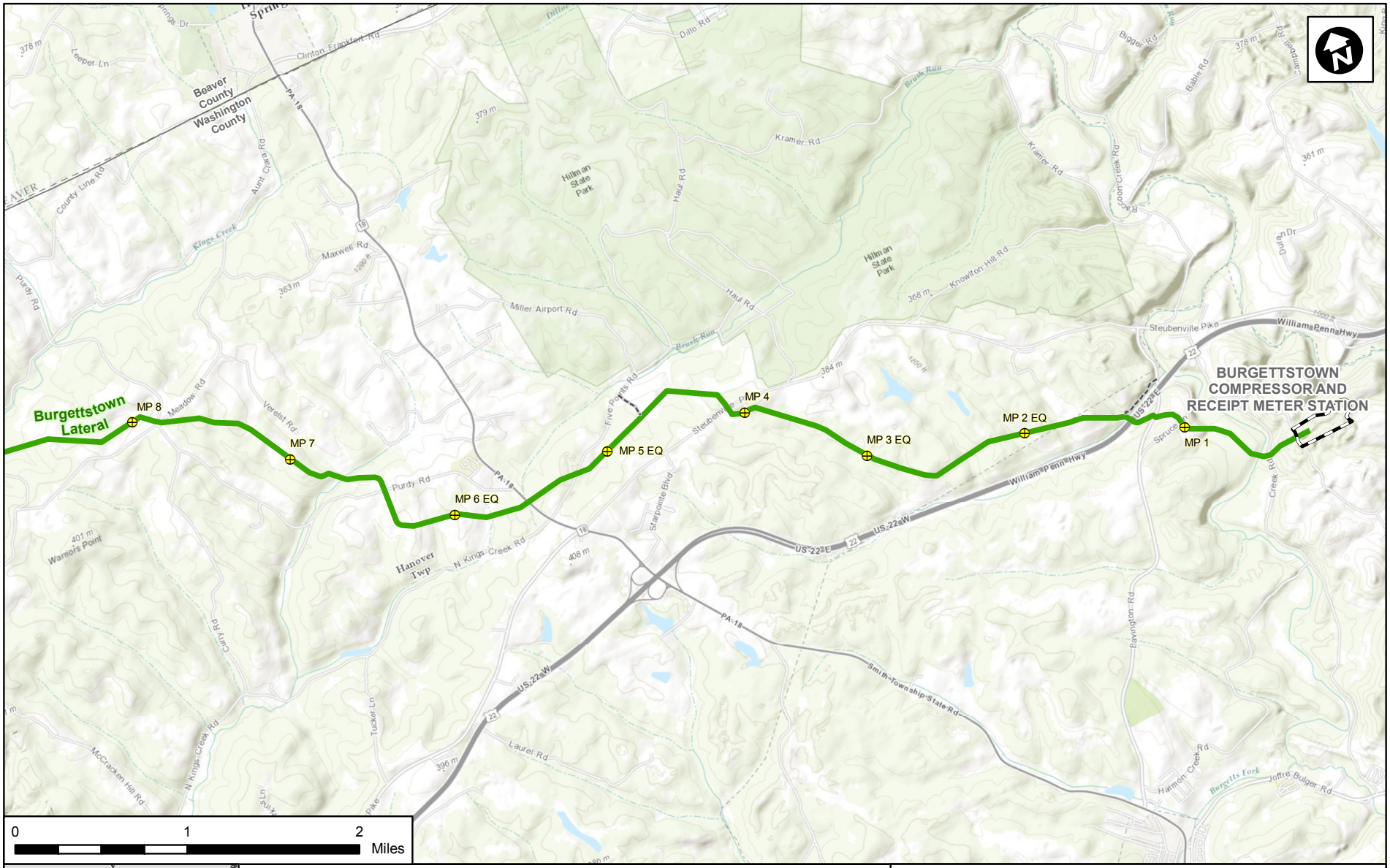


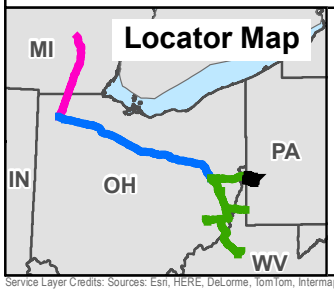


## Rover Project Components

- Mainlines A and B
- Market Segment
- Supply Laterals
- Main Line Valve
- Milepost
- Contractor Yard
- Aboveground Facility Property Boundary *
- Access Road (Permanent)
- Access Road (Temporary)

* Some facility property boundaries are too small to appear at this scale. All facilities are labeled.

# Appendix B-1
## Rover Pipeline Project
Project Overview Map
Map 21 of 64

Service Layer Credits: Sources: Esri, HERE, DeLorme, TomTom, Intermap, increment P Corp., GEBCO, USGS, FAO, NPS, NRCAN, GeoBase, IGN, Kadaster NL, Ordnance Survey, Esri Japan, METI, Esri China (Hong Kong), swisstopo, MapmyIndia, © OpenStreetMap contributors, and the GIS User Community

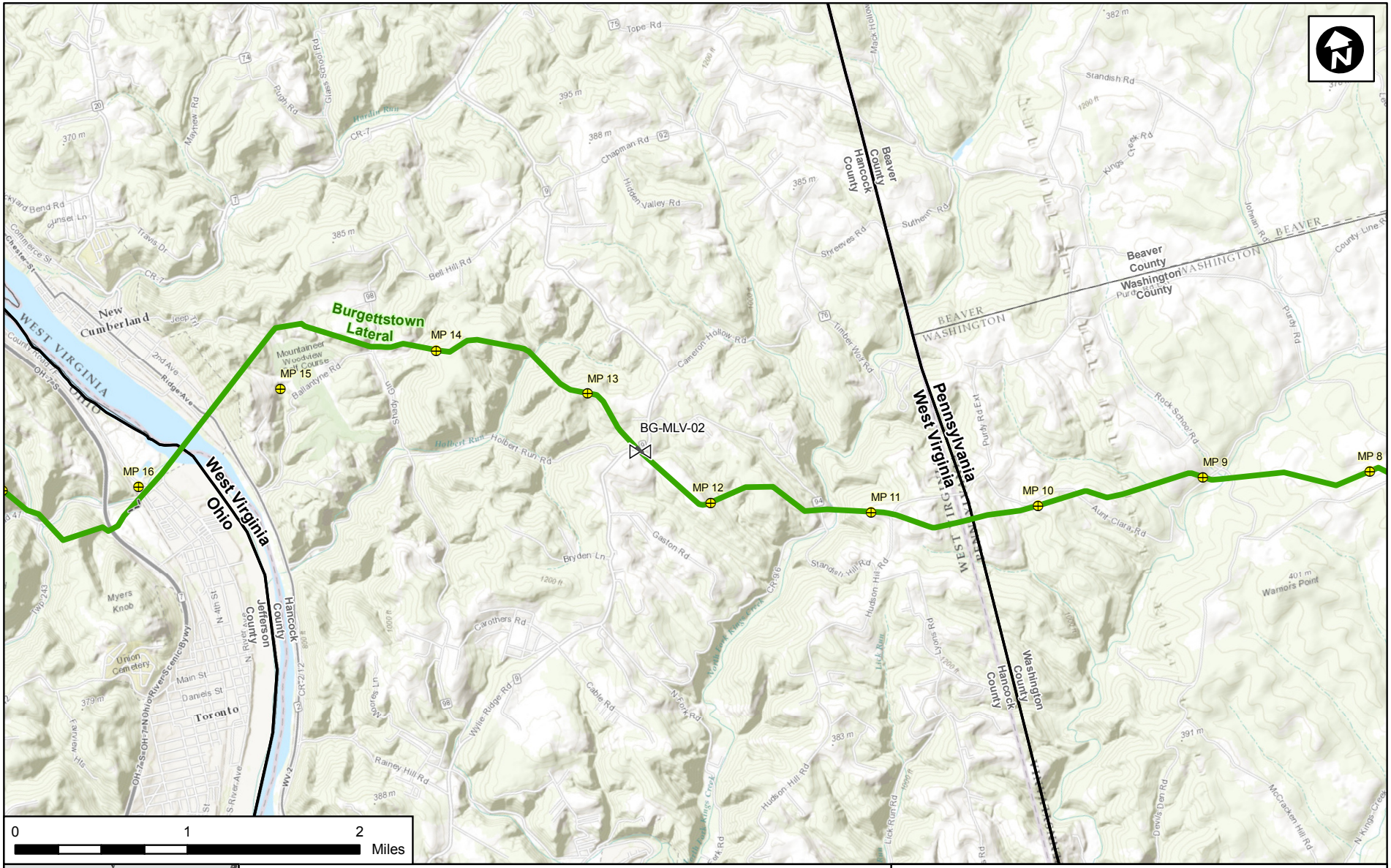


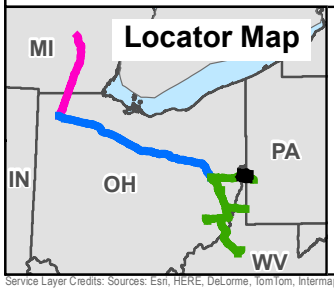


**Rover Project Components**

- Mainlines A and B
- Market Segment
- Supply Laterals
- Main Line Valve
- Milepost
- Contractor Yard
- Aboveground Facility Property Boundary *
- Access Road (Permanent)
- Access Road (Temporary)

* Some facility property boundaries are too small to appear at this scale. All facilities are labeled.

**Appendix B-1**

**Rover Pipeline Project**

Project Overview Map

Map 22 of 64

Service Layer Credits: Sources: Esri, HERE, DeLorme, TomTom, Intermap, increment P Corp., GEBCO, USGS, FAO, NPS, NRCAN, GeoBase, IGN, Kadaster NL, Ordnance Survey, Esri Japan, METI, Esri China (Hong Kong), swisstopo, MapmyIndia, © OpenStreetMap contributors, and the GIS User Community

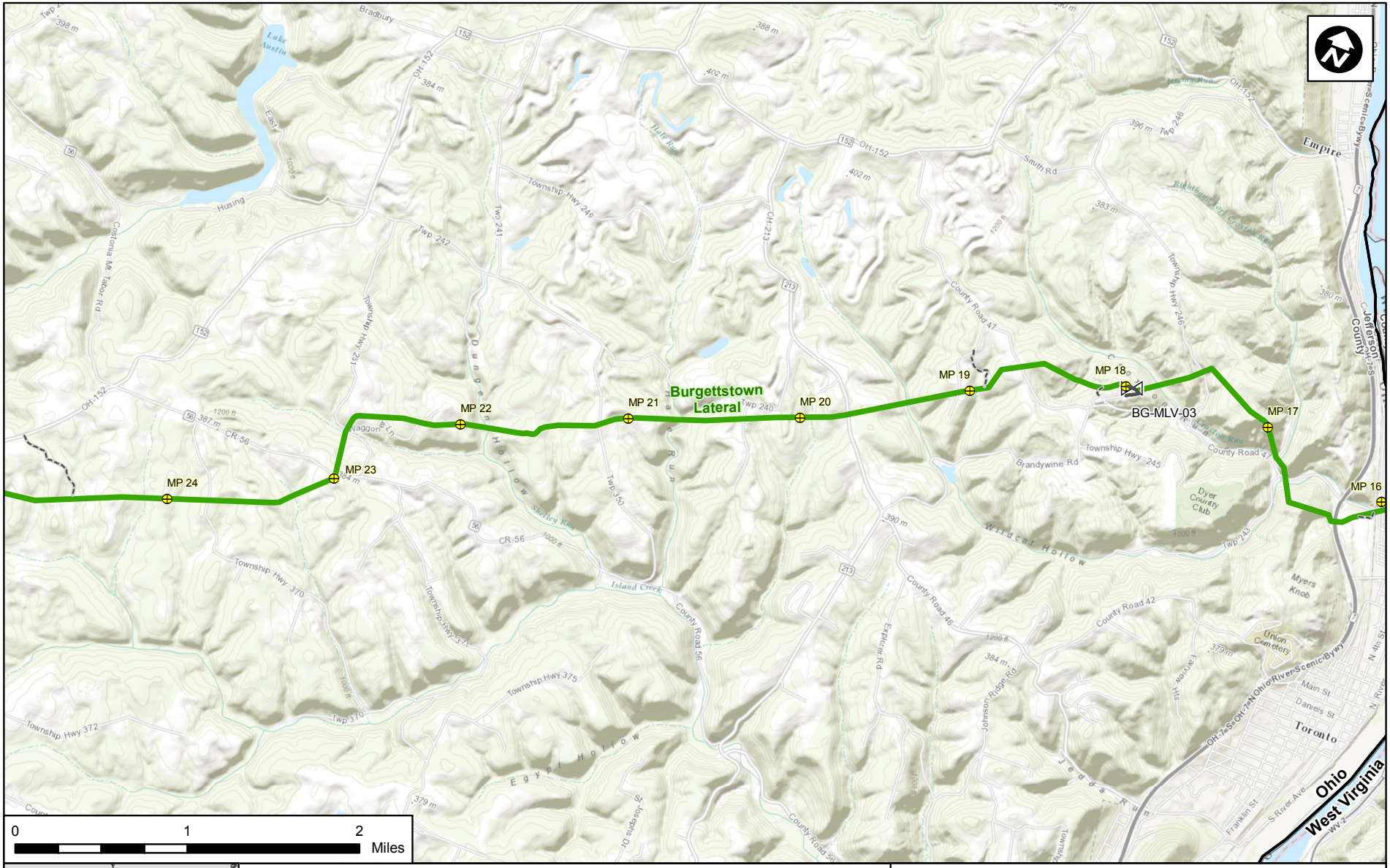


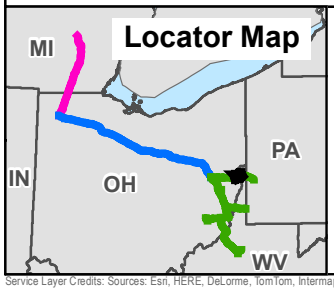


## Rover Project Components

- Mainlines A and B
- Market Segment
- Supply Laterals
- Main Line Valve
- Milepost
- Contractor Yard
- Aboveground Facility Property Boundary *
- Access Road (Permanent)
- Access Road (Temporary)

* Some facility property boundaries are too small to appear at this scale. All facilities are labeled.

# Appendix B-1

## Rover Pipeline Project

Project Overview Map

Map 23 of 64

Service Layer Credits: Sources: Esri, HERE, DeLorme, TomTom, Intermap, increment P Corp., GEBCO, USGS, FAO, NPS, NRCAN, GeoBase, IGN, Kadaster NL, Ordnance Survey, Esri Japan, METI, Esri China (Hong Kong), swisstopo, MapmyIndia, © OpenStreetMap contributors, and the GIS User Community

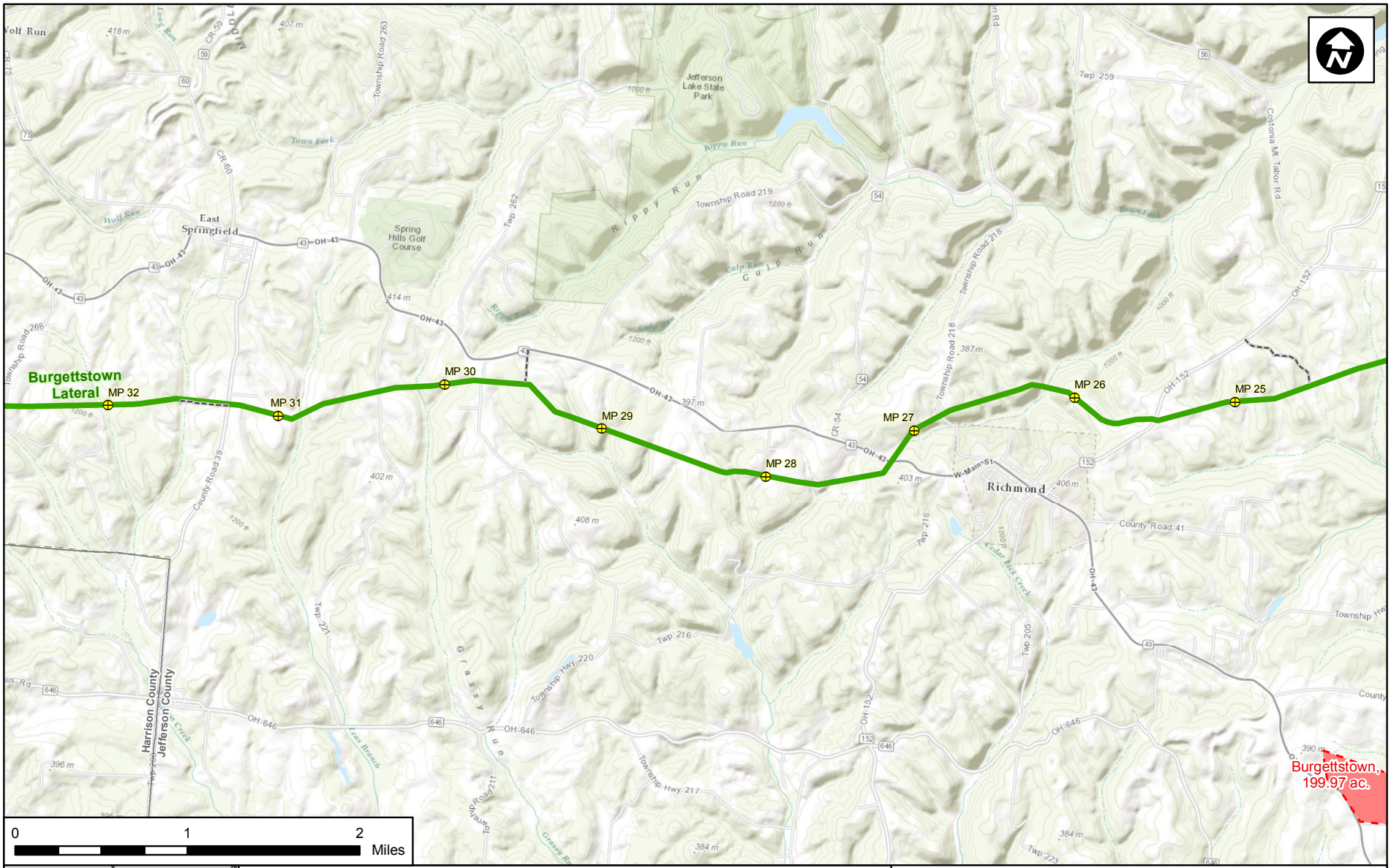


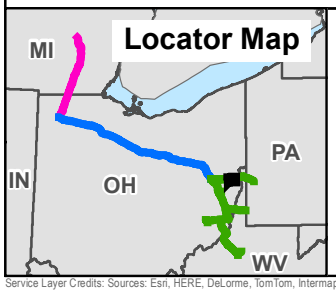


## Rover Project Components

- Mainlines A and B
- Market Segment
- Supply Laterals
- Main Line Valve
- Milepost
- Contractor Yard
- Aboveground Facility Property Boundary *
- Access Road (Permanent)
- Access Road (Temporary)

* Some facility property boundaries are too small to appear at this scale. All facilities are labeled.

# Appendix B-1
## Rover Pipeline Project
Project Overview Map

Map 24 of 64

Service Layer Credits: Sources: Esri, HERE, DeLorme, TomTom, Intermap, increment P Corp., GEBCO, USGS, FAO, NPS, NRCAN, GeoBase, IGN, Kadaster NL, Ordnance Survey, Esri Japan, METI, Esri China (Hong Kong), swisstopo, MapmyIndia, © OpenStreetMap contributors, and the GIS User Community

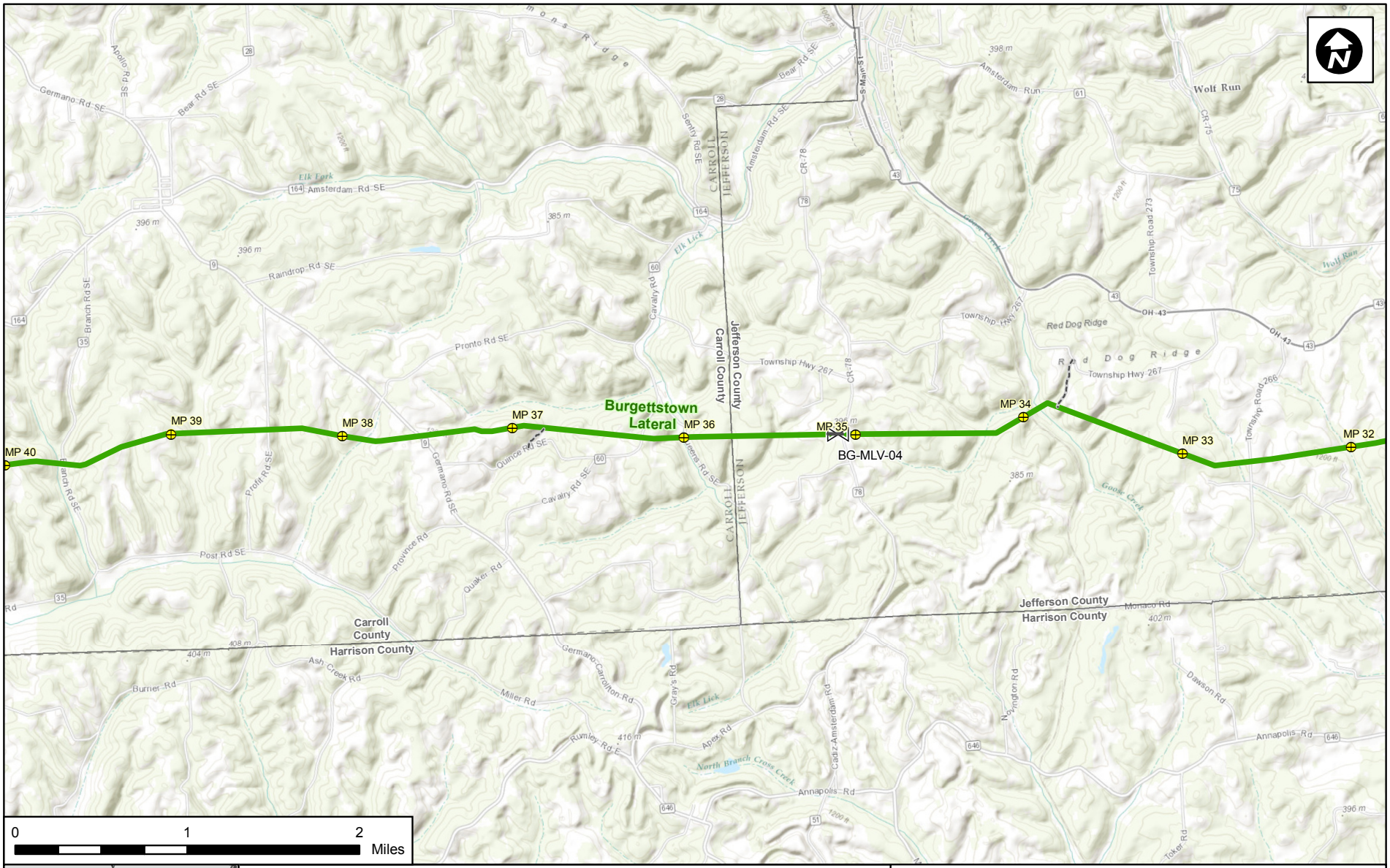


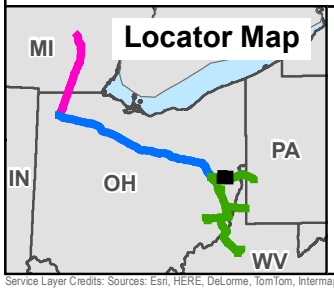


## Rover Project Components

- Mainlines A and B
- Market Segment
- Supply Laterals
- Main Line Valve
- Milepost
- Contractor Yard
- Aboveground Facility Property Boundary *
- Access Road (Permanent)
- Access Road (Temporary)

* Some facility property boundaries are too small to appear at this scale. All facilities are labeled.

# Appendix B-1
## Rover Pipeline Project
Project Overview Map

Map 25 of 64

Service Layer Credits: Sources: Esri, HERE, DeLorme, TomTom, Intermap, increment P Corp., GEBCO, USGS, FAO, NPS, NRCAN, GeoBase, IGN, Kadaster NL, Ordnance Survey, Esri Japan, METI, Esri China (Hong Kong), swisstopo, MapmyIndia, © OpenStreetMap contributors, and the GIS User Community

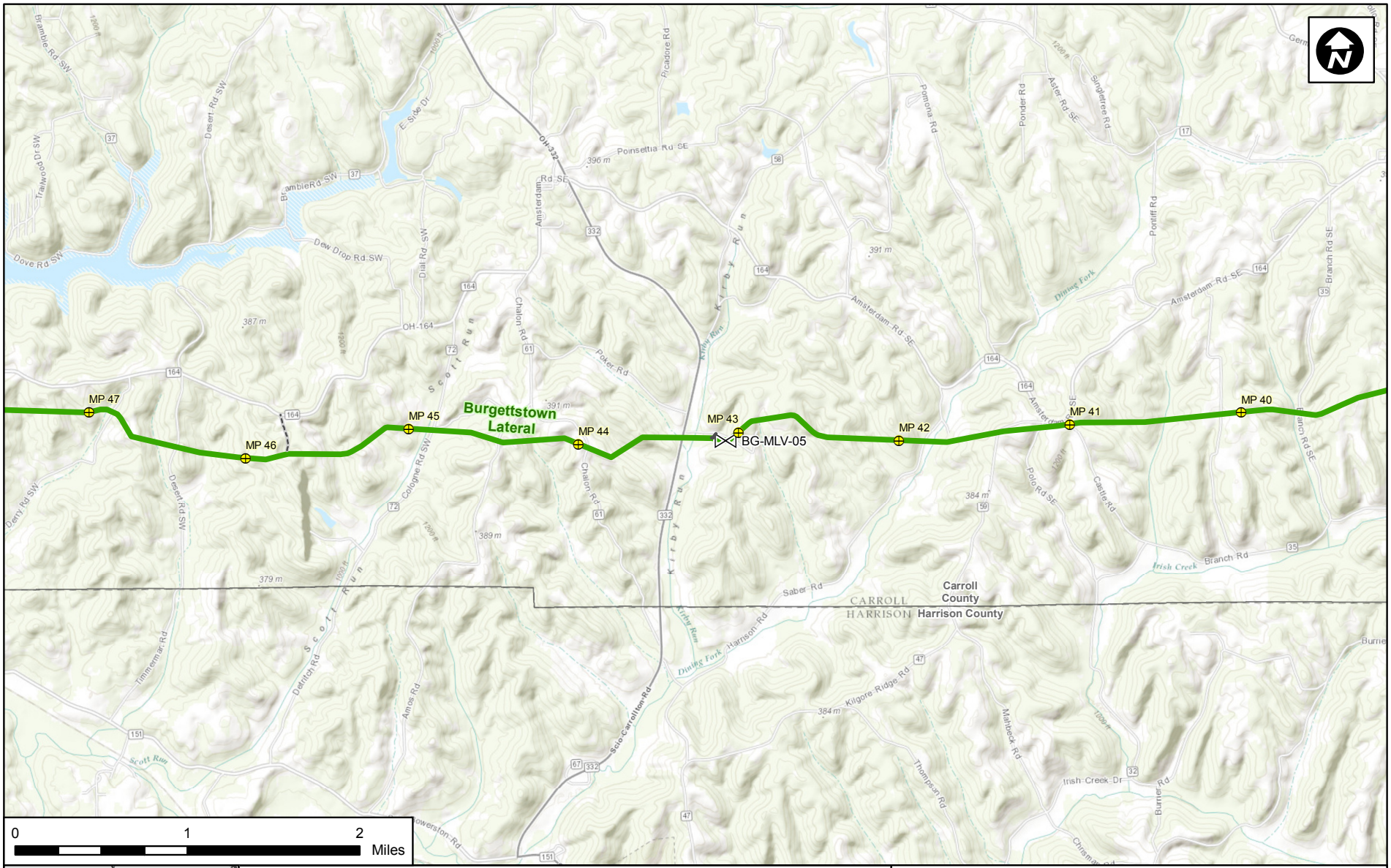


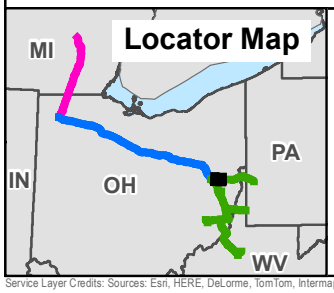


**Rover Project Components**

- Mainlines A and B
- Market Segment
- Supply Laterals
- Main Line Valve
- Milepost
- Contractor Yard
- Aboveground Facility Property Boundary *
- Access Road (Permanent)
- Access Road (Temporary)

* Some facility property boundaries are too small to appear at this scale. All facilities are labeled.

**Appendix B-1**

**Rover Pipeline Project**

Project Overview Map

Map 26 of 64

Service Layer Credits: Sources: Esri, HERE, DeLorme, TomTom, Intermap, increment P Corp., GEBCO, USGS, FAO, NPS, NRCAN, GeoBase, IGN, Kadaster NL, Ordnance Survey, Esri Japan, METI, Esri China (Hong Kong), swisstopo, MapmyIndia, © OpenStreetMap contributors, and the GIS User Community

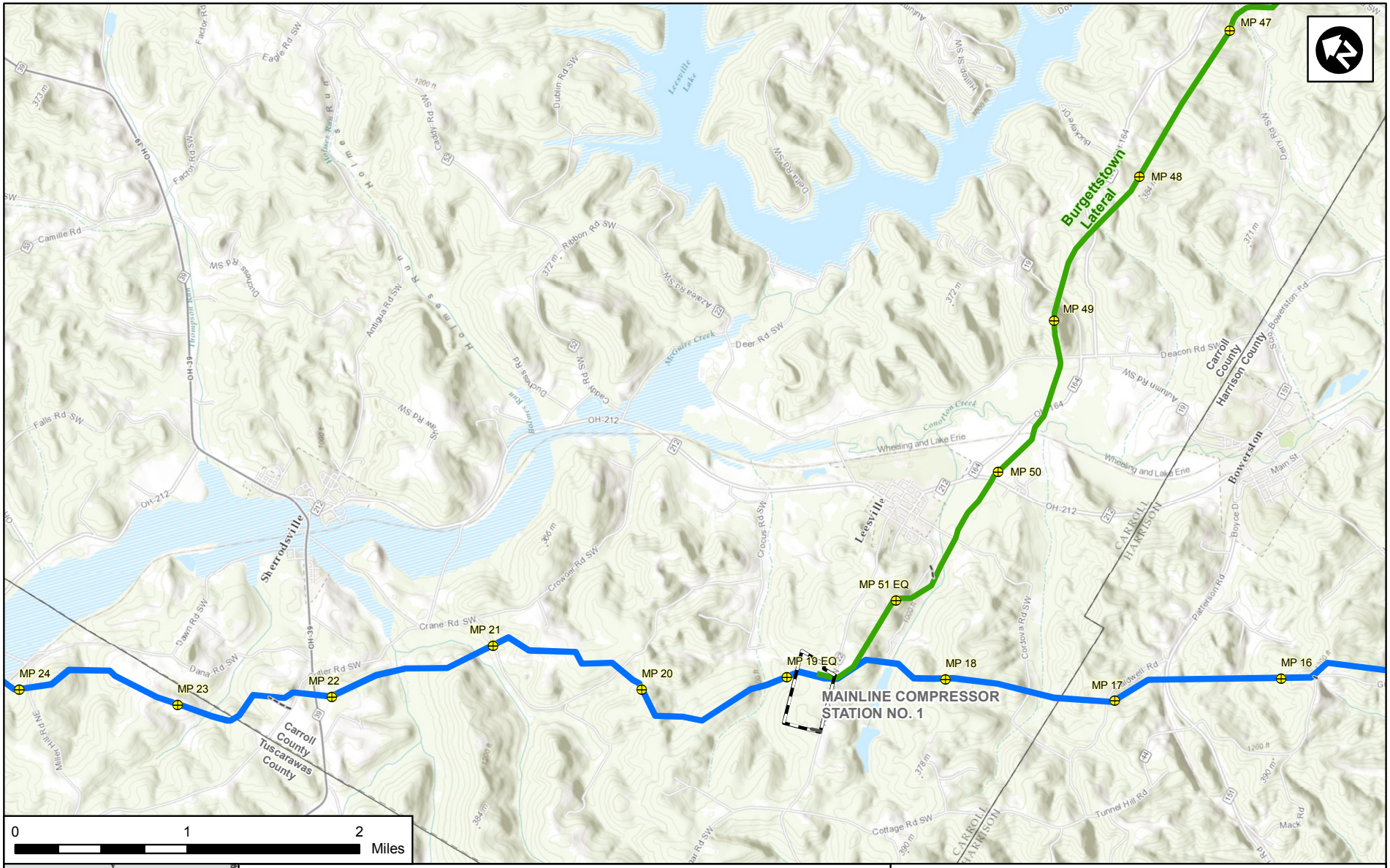


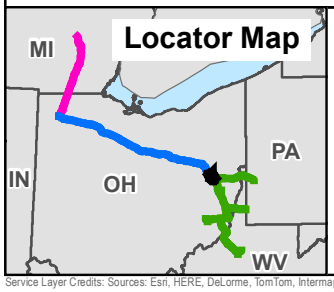


## Rover Project Components

- Mainlines A and B
- Market Segment
- Supply Laterals
- Main Line Valve
- Milepost
- Contractor Yard
- Aboveground Facility Property Boundary *
- Access Road (Permanent)
- Access Road (Temporary)

* Some facility property boundaries are too small to appear at this scale. All facilities are labeled.

# Appendix B-1
## Rover Pipeline Project
Project Overview Map
Map 27 of 64

Service Layer Credits: Sources: Esri, HERE, DeLorme, TomTom, Intermap, increment P Corp., GEBCO, USGS, FAO, NPS, NRCAN, GeoBase, IGN, Kadaster NL, Ordnance Survey, Esri Japan, METI, Esri China (Hong Kong), swisstopo, MapmyIndia, © OpenStreetMap contributors, and the GIS User Community

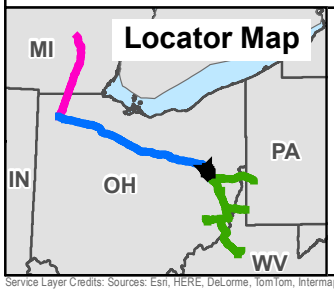


## Rover Project Components

- Mainlines A and B
- Market Segment
- Supply Laterals
- Main Line Valve
- Milepost
- Contractor Yard
- Aboveground Facility Property Boundary *
- Access Road (Permanent)
- Access Road (Temporary)

* Some facility property boundaries are too small to appear at this scale. All facilities are labeled.

# Appendix B-1
## Rover Pipeline Project
Project Overview Map
Map 28 of 64

Service Layer Credits: Sources: Esri, HERE, DeLorme, TomTom, Intermap, increment P Corp., GEBCO, USGS, FAO, NPS, NRCAN, GeoBase, IGN, Kadaster NL, Ordnance Survey, Esri Japan, METI, Esri China (Hong Kong), swisstopo, MapmyIndia, © OpenStreetMap contributors, and the GIS User Community

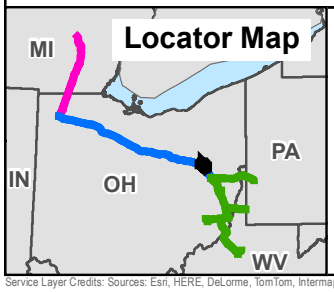


## Rover Project Components

- Mainlines A and B
- Market Segment
- Supply Laterals
- Main Line Valve
- Milepost
- Contractor Yard
- Aboveground Facility Property Boundary *
- Access Road (Permanent)
- Access Road (Temporary)

* Some facility property boundaries are too small to appear at this scale. All facilities are labeled.

# Appendix B-1
## Rover Pipeline Project
Project Overview Map
Map 29 of 64

Service Layer Credits: Sources: Esri, HERE, DeLorme, TomTom, Intermap, increment P Corp., GEBCO, USGS, FAO, NPS, NRCAN, GeoBase, IGN, Kadaster NL, Ordnance Survey, Esri Japan, METI, Esri China (Hong Kong), swisstopo, MapmyIndia, © OpenStreetMap contributors, and the GIS User Community

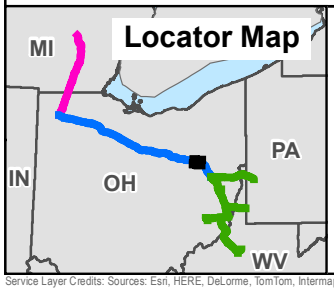


## Rover Project Components

- Mainlines A and B
- Market Segment
- Supply Laterals
- Main Line Valve
- Milepost
- Contractor Yard
- Aboveground Facility Property Boundary *
- Access Road (Permanent)
- Access Road (Temporary)

* Some facility property boundaries are too small to appear at this scale. All facilities are labeled.

# Appendix B-1
## Rover Pipeline Project
Project Overview Map

Map 30 of 64

Service Layer Credits: Sources: Esri, HERE, DeLorme, TomTom, Intermap, increment P Corp., GEBCO, USGS, FAO, NPS, NRCAN, GeoBase, IGN, Kadaster NL, Ordnance Survey, Esri Japan, METI, Esri China (Hong Kong), swisstopo, MapmyIndia, © OpenStreetMap contributors, and the GIS User Community

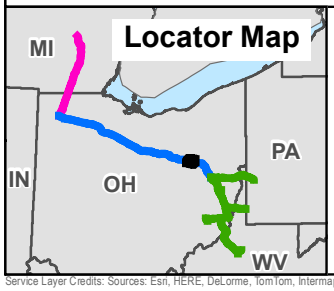


## Rover Project Components

- Mainlines A and B
- Market Segment
- Supply Laterals
- Main Line Valve
- Milepost
- Contractor Yard
- Aboveground Facility Property Boundary *
- Access Road (Permanent)
- Access Road (Temporary)

* Some facility property boundaries are too small to appear at this scale. All facilities are labeled.

# Appendix B-1
## Rover Pipeline Project
Project Overview Map

Map 31 of 64

Service Layer Credits: Sources: Esri, HERE, DeLorme, TomTom, Intermap, increment P Corp., GEBCO, USGS, FAO, NPS, NRCAN, GeoBase, IGN, Kadaster NL, Ordnance Survey, Esri Japan, METI, Esri China (Hong Kong), swisstopo, MapmyIndia, © OpenStreetMap contributors, and the GIS User Community

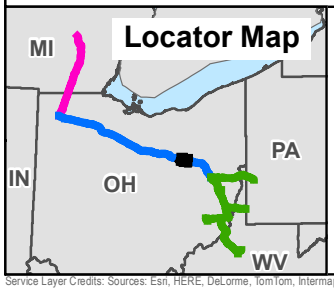


## Rover Project Components

- Mainlines A and B
- Market Segment
- Supply Laterals
- Main Line Valve
- Milepost
- Contractor Yard
- Aboveground Facility Property Boundary *
- Access Road (Permanent)
- Access Road (Temporary)

* Some facility property boundaries are too small to appear at this scale. All facilities are labeled.

# Appendix B-1

## Rover Pipeline Project

Project Overview Map

Map 32 of 64

Service Layer Credits: Sources: Esri, HERE, DeLorme, TomTom, Intermap, increment P Corp., GEBCO, USGS, FAO, NPS, NRCAN, GeoBase, IGN, Kadaster NL, Ordnance Survey, Esri Japan, METI, Esri China (Hong Kong), swisstopo, MapmyIndia, © OpenStreetMap contributors, and the GIS User Community

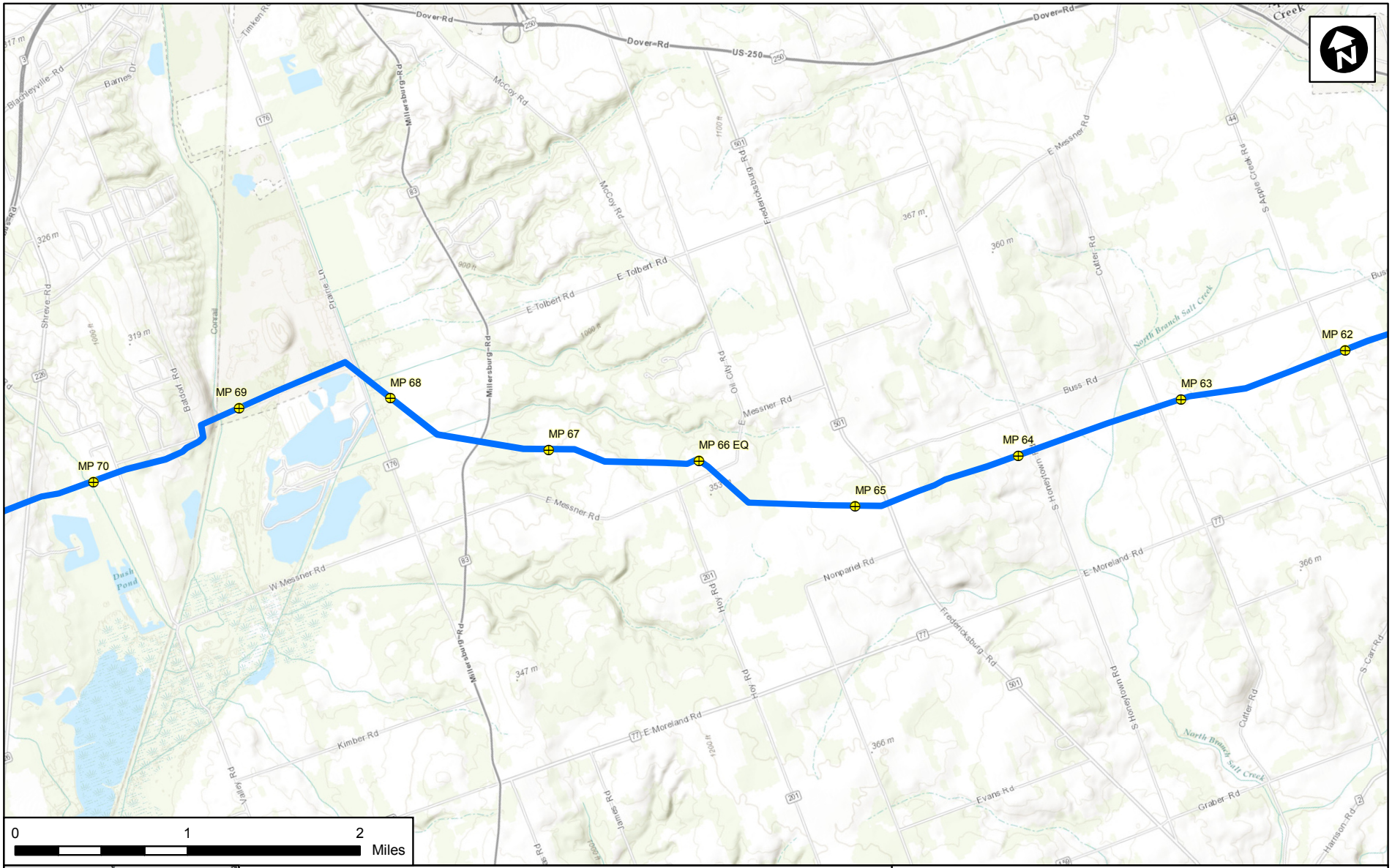


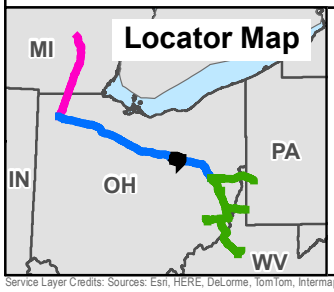


## Rover Project Components

- Mainlines A and B
- Market Segment
- Supply Laterals
- Main Line Valve
- Milepost
- Contractor Yard
- Aboveground Facility Property Boundary *
- Access Road (Permanent)
- Access Road (Temporary)

* Some facility property boundaries are too small to appear at this scale. All facilities are labeled.

# Appendix B-1
## Rover Pipeline Project
Project Overview Map

Map 33 of 64

Service Layer Credits: Sources: Esri, HERE, DeLorme, TomTom, Intermap, increment P Corp., GEBCO, USGS, FAO, NPS, NRCAN, GeoBase, IGN, Kadaster NL, Ordnance Survey, Esri Japan, METI, Esri China (Hong Kong), swisstopo, MapmyIndia, © OpenStreetMap contributors, and the GIS User Community

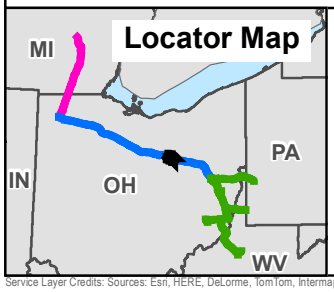


**Rover Project Components**

- Mainlines A and B
- Market Segment
- Supply Laterals
- Main Line Valve
- Milepost
- Contractor Yard
- Aboveground Facility Property Boundary *
- Access Road (Permanent)
- Access Road (Temporary)

* Some facility property boundaries are too small to appear at this scale. All facilities are labeled.

**Appendix B-1**

**Rover Pipeline Project**

Project Overview Map

Map 34 of 64

Service Layer Credits: Sources: Esri, HERE, DeLorme, TomTom, Intermap, increment P Corp., GEBCO, USGS, FAO, NPS, NRCAN, GeoBase, IGN, Kadaster NL, Ordnance Survey, Esri Japan, METI, Esri China (Hong Kong), swisstopo, MapmyIndia, © OpenStreetMap contributors, and the GIS User Community

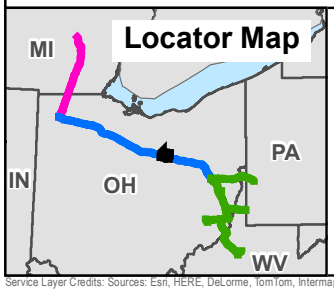


**Rover Project Components**

- Mainlines A and B
- Market Segment
- Supply Laterals
- Main Line Valve
- Milepost
- Contractor Yard
- Aboveground Facility Property Boundary *
- Access Road (Permanent)
- Access Road (Temporary)

* Some facility property boundaries are too small to appear at this scale. All facilities are labeled.

**Appendix B-1**

**Rover Pipeline Project**

Project Overview Map

Map 35 of 64

Service Layer Credits: Sources: Esri, HERE, DeLorme, TomTom, Intermap, increment P Corp., GEBCO, USGS, FAO, NPS, NRCAN, GeoBase, IGN, Kadaster NL, Ordnance Survey, Esri Japan, METI, Esri China (Hong Kong), swisstopo, MapmyIndia, © OpenStreetMap contributors, and the GIS User Community