APPENDIX B

Project Maps

APPENDIX B-1

Project Overview Maps

Legend

Rover Project Components Mapbook Page

Mainlines A and B

Market Segment

Supply Laterals

Appendix B-1
Rover Pipeline Project
Project Overview Map
Mapbook Index

Service Layer Credits: Sources: Esri, HERE, DeLorme, TomTom, Intermap, increment P Corp., GEBCO, USGS, FAO, NPS, NRCAN, GeoBase, IGN, Kadaster NL, Ordnance Survey, Esri Japan, METI, Esri China (Hong Kong), swisstopo, MapmyIndia, © OpenStreetMap contributors, and the GIS User Community

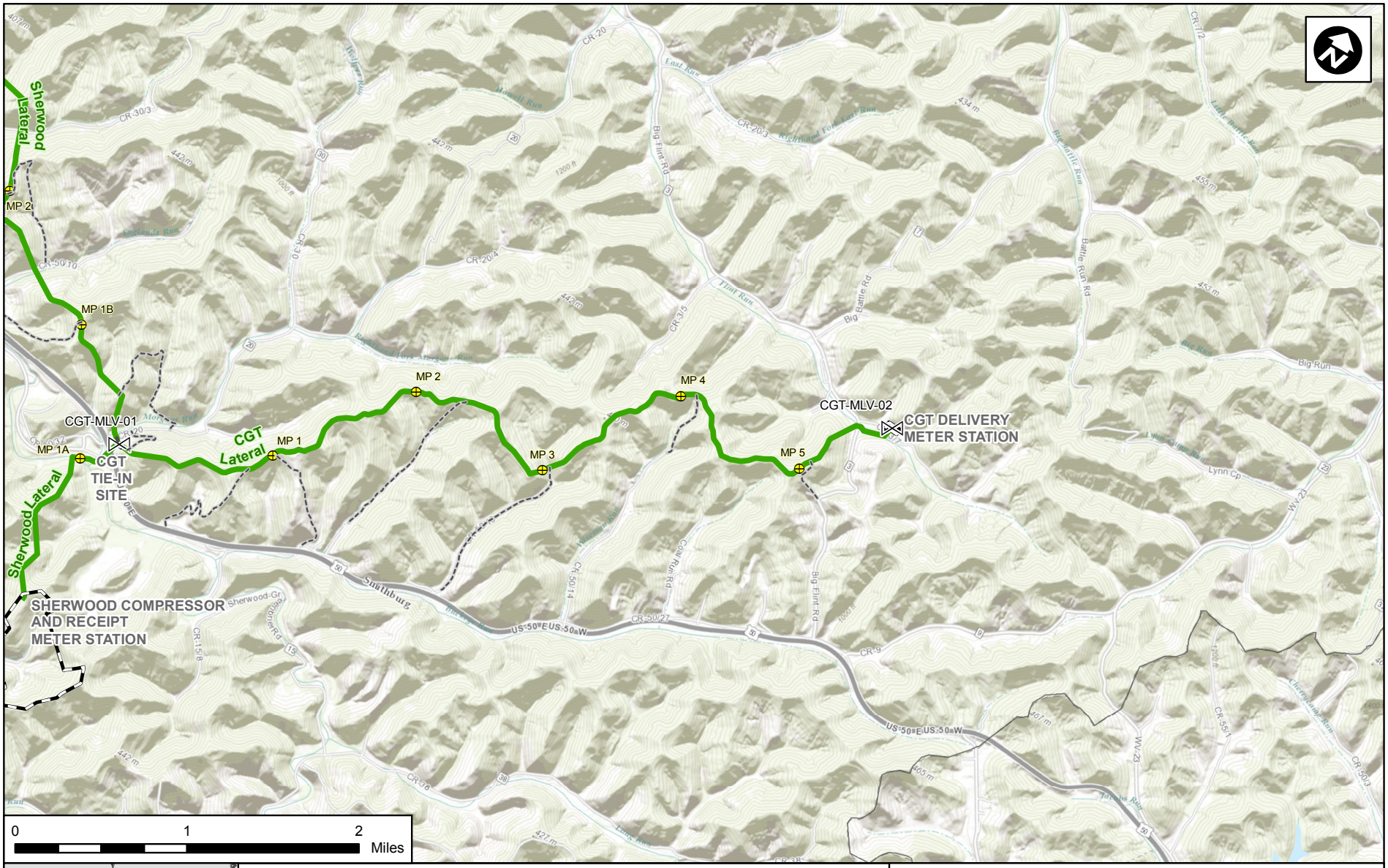

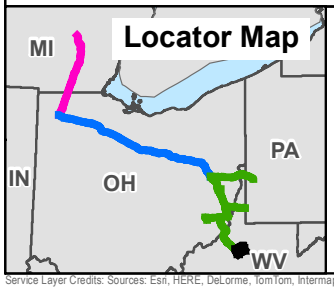

Rover Project Components

- Mainlines A and B
- Market Segment
- Supply Laterals
- Main Line Valve
- Milepost
- Contractor Yard
- Aboveground Facility Property Boundary *
- Access Road (Permanent)
- Access Road (Temporary)

* Some facility property boundaries are too small to appear at this scale. All facilities are labeled.

Appendix B-1
Rover Pipeline Project
Project Overview Map

Map 1 of 64

Service Layer Credits: Sources: Esri, HERE, DeLorme, TomTom, Intermap, increment P Corp., GEBCO, USGS, FAO, NPS, NRCAN, GeoBase, IGN, Kadaster NL, Ordnance Survey, Esri Japan, METI, Esri China (Hong Kong), swisstopo, MapmyIndia, © OpenStreetMap contributors, and the GIS User Community

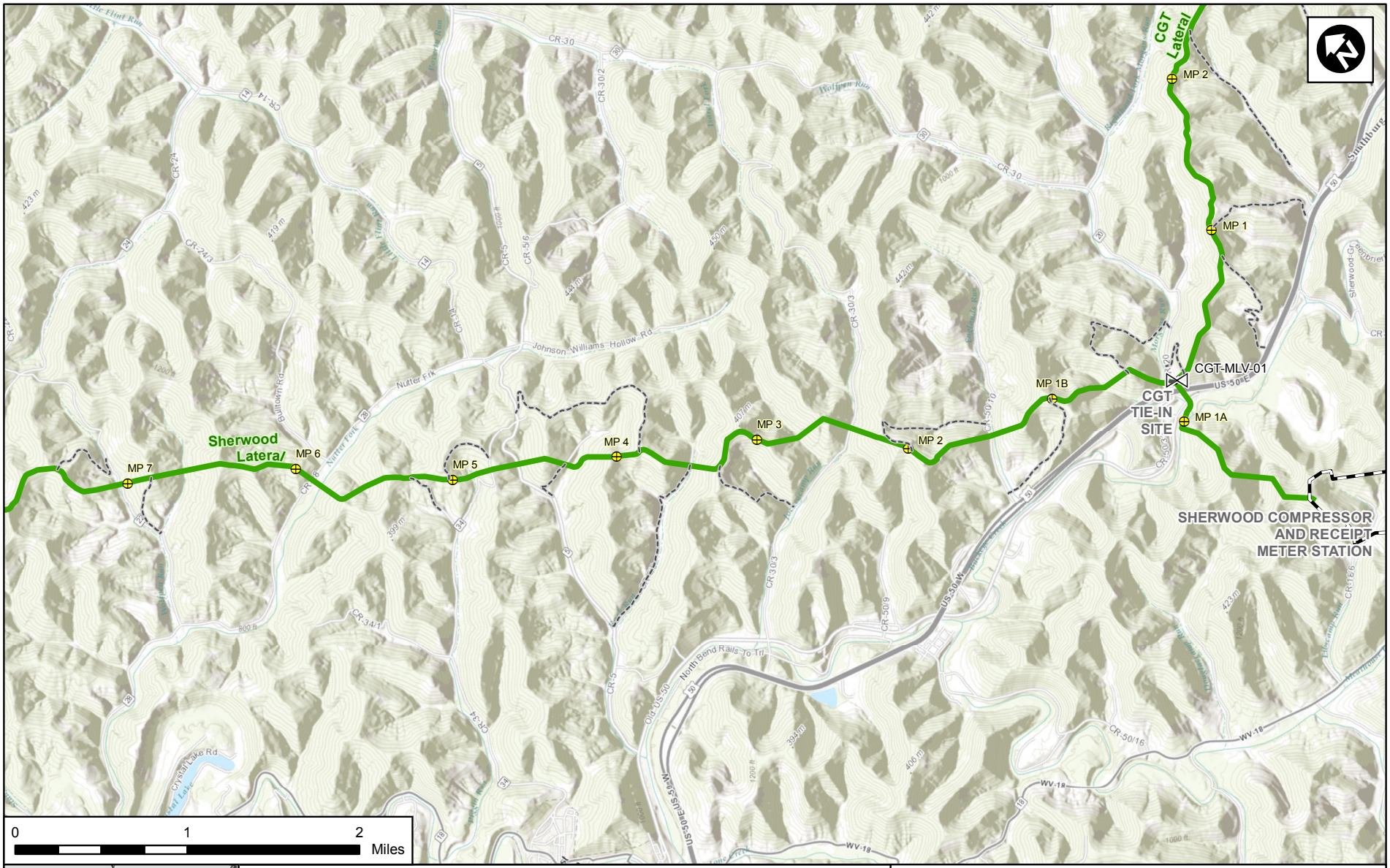

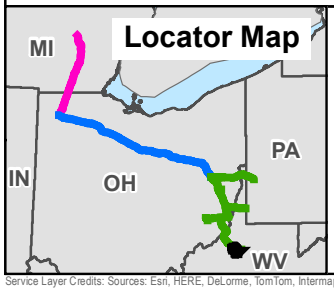

Rover Project Components

- Mainlines A and B
- Market Segment
- Supply Laterals
- Main Line Valve
- Milepost
- Contractor Yard
- Aboveground Facility Property Boundary *
- Access Road (Permanent)
- Access Road (Temporary)

* Some facility property boundaries are too small to appear at this scale. All facilities are labeled.

Appendix B-1
Rover Pipeline Project
Project Overview Map
Map 2 of 64

Service Layer Credits: Sources: Esri, HERE, DeLorme, TomTom, Intermap, increment P Corp., GEBCO, USGS, FAO, NPS, NRCAN, GeoBase, IGN, Kadaster NL, Ordnance Survey, Esri Japan, METI, Esri China (Hong Kong), swisstopo, MapmyIndia, © OpenStreetMap contributors, and the GIS User Community

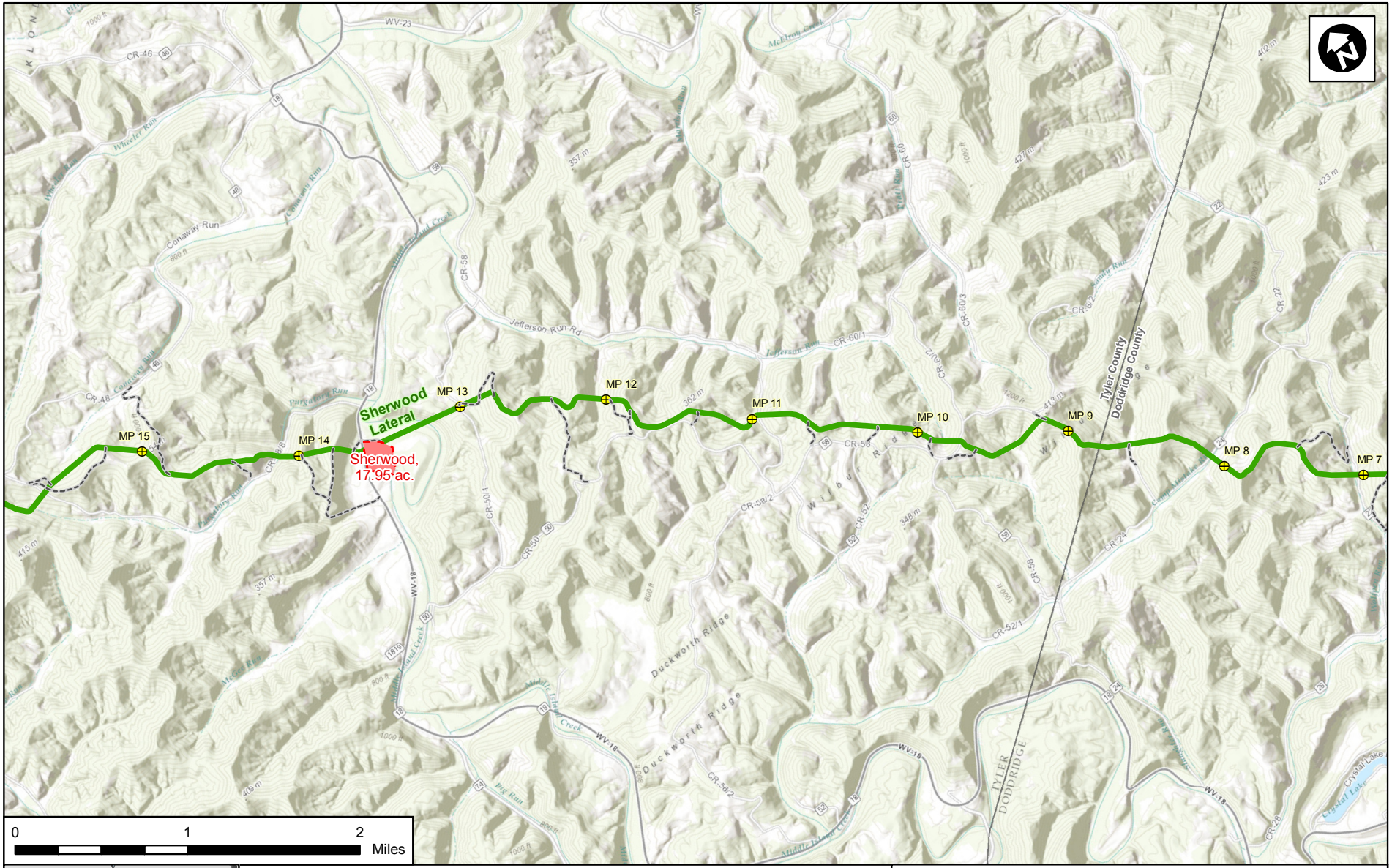

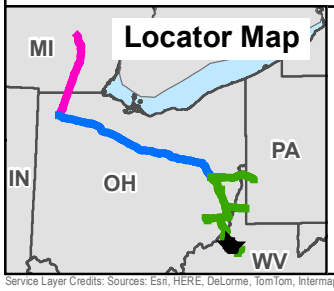

Rover Project Components

- Mainlines A and B
- Market Segment
- Supply Laterals
- Main Line Valve
- Milepost
- Contractor Yard
- Aboveground Facility Property Boundary *
- Access Road (Permanent)
- Access Road (Temporary)

* Some facility property boundaries are too small to appear at this scale. All facilities are labeled.

Appendix B-1
Rover Pipeline Project
Project Overview Map

Map 3 of 64

Service Layer Credits: Sources: Esri, HERE, DeLorme, TomTom, Intermap, increment P Corp., GEBCO, USGS, FAO, NPS, NRCAN, GeoBase, IGN, Kadaster NL, Ordnance Survey, Esri Japan, METI, Esri China (Hong Kong), swisstopo, MapmyIndia, © OpenStreetMap contributors, and the GIS User Community

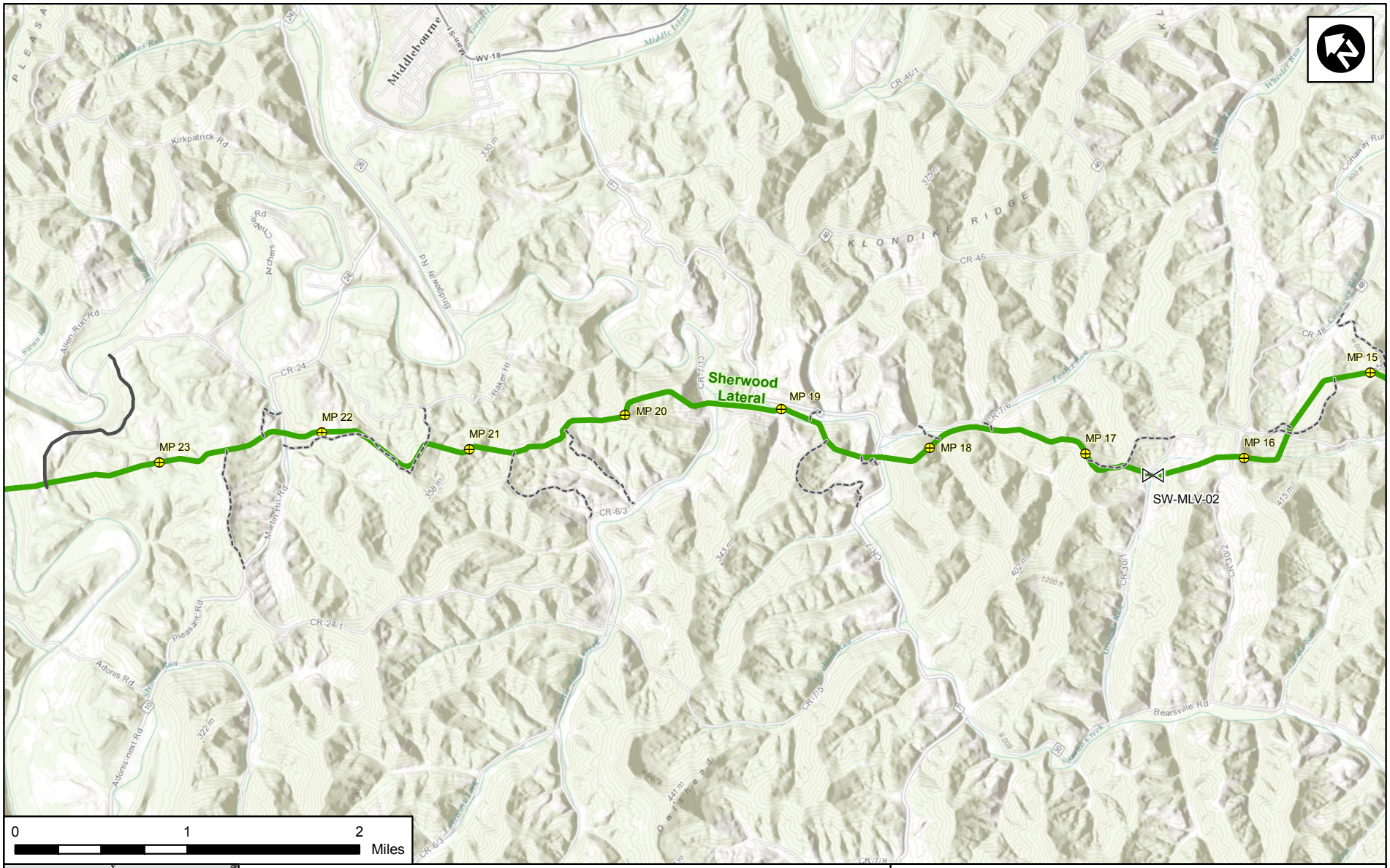

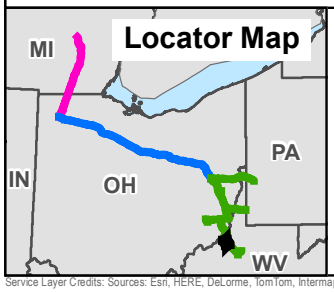

Rover Project Components

- Mainlines A and B
- Market Segment
- Supply Laterals
- Main Line Valve
- Milepost
- Contractor Yard
- Aboveground Facility Property Boundary *
- Access Road (Permanent)
- Access Road (Temporary)

* Some facility property boundaries are too small to appear at this scale. All facilities are labeled.

Appendix B-1

Rover Pipeline Project

Project Overview Map

Map 4 of 64

Service Layer Credits: Sources: Esri, HERE, DeLorme, TomTom, Intermap, increment P Corp., GEBCO, USGS, FAO, NPS, NRCAN, GeoBase, IGN, Kadaster NL, Ordnance Survey, Esri Japan, METI, Esri China (Hong Kong), swisstopo, MapmyIndia, © OpenStreetMap contributors, and the GIS User Community

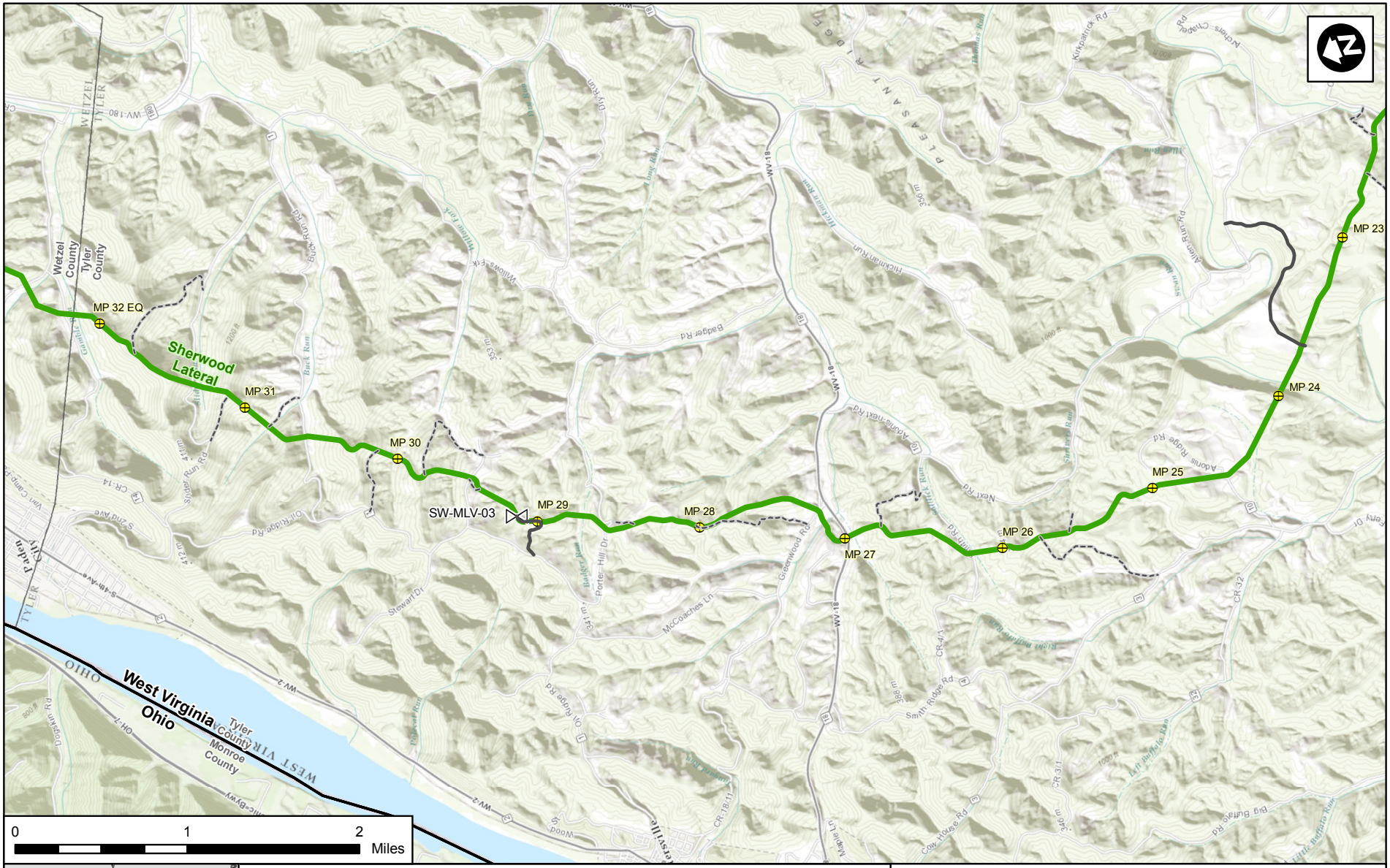

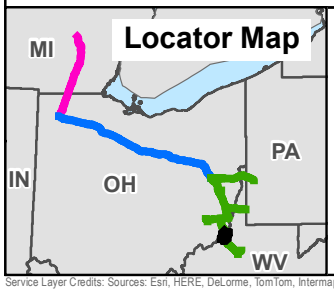

Rover Project Components

- Mainlines A and B
- Market Segment
- Supply Laterals
- Main Line Valve
- Milepost
- Contractor Yard
- Aboveground Facility Property Boundary *
- Access Road (Permanent)
- Access Road (Temporary)

* Some facility property boundaries are too small to appear at this scale. All facilities are labeled.

Appendix B-1

Rover Pipeline Project

Project Overview Map

Map 5 of 64

Service Layer Credits: Sources: Esri, HERE, DeLorme, TomTom, Intermap, increment P Corp., GEBCO, USGS, FAO, NPS, NRCAN, GeoBase, IGN, Kadaster NL, Ordnance Survey, Esri Japan, METI, Esri China (Hong Kong), swisstopo, MapmyIndia, © OpenStreetMap contributors, and the GIS User Community

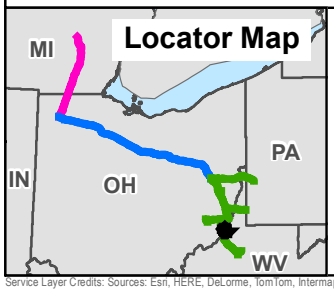

Rover Project Components

- Mainlines A and B
- Market Segment
- Supply Laterals
- Main Line Valve
- Milepost
- Contractor Yard
- Aboveground Facility Property Boundary *
- Access Road (Permanent)
- Access Road (Temporary)

* Some facility property boundaries are too small to appear at this scale. All facilities are labeled.

Appendix B-1
Rover Pipeline Project
Project Overview Map
Map 6 of 64

Service Layer Credits: Sources: Esri, HERE, DeLorme, TomTom, Intermap, increment P Corp., GEBCO, USGS, FAO, NPS, NRCAN, GeoBase, IGN, Kadaster NL, Ordnance Survey, Esri Japan, METI, Esri China (Hong Kong), swisstopo, MapmyIndia, © OpenStreetMap contributors, and the GIS User Community

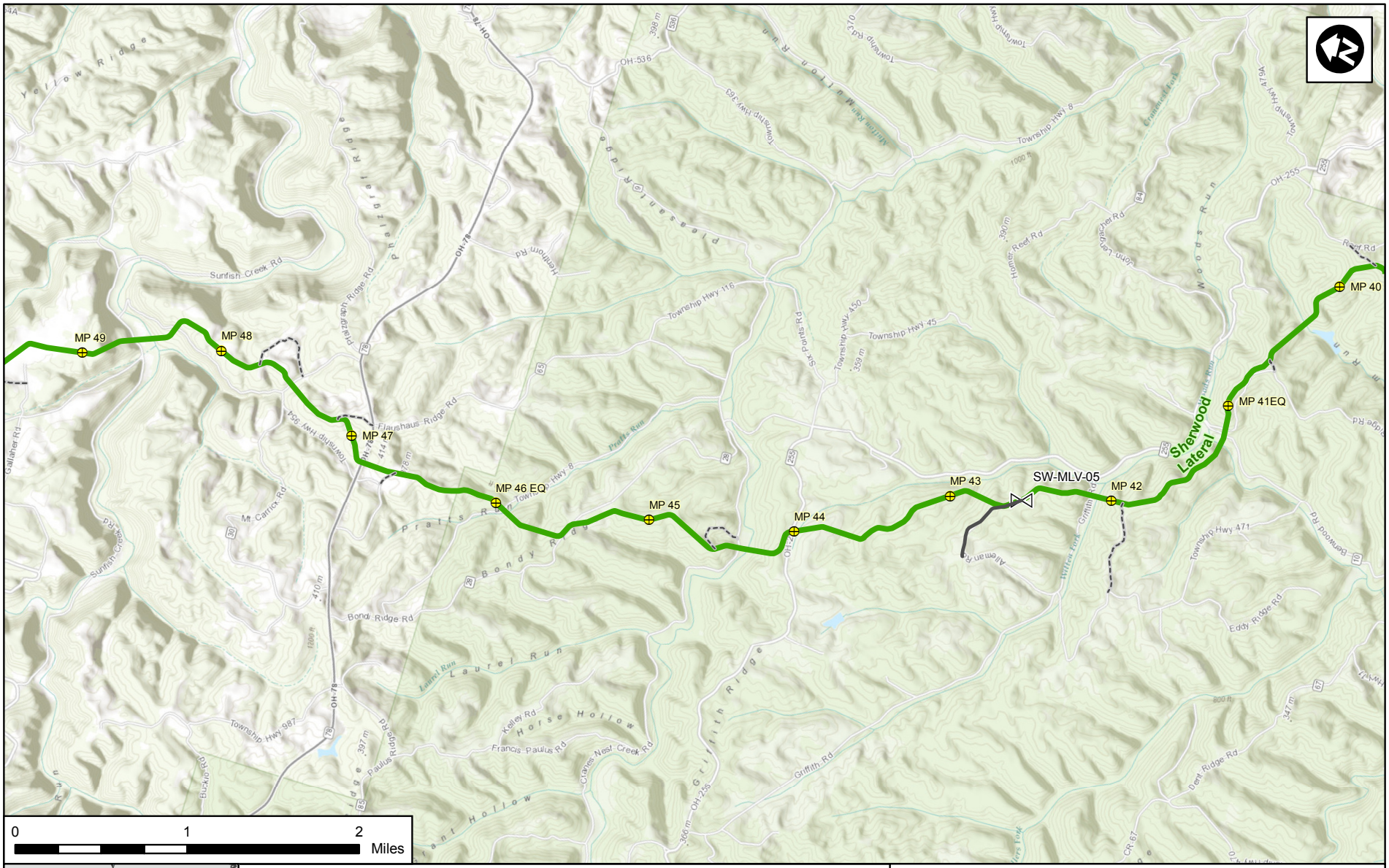

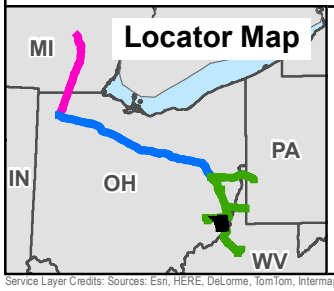

Rover Project Components

- Mainlines A and B
- Market Segment
- Supply Laterals
- Main Line Valve
- Milepost
- Contractor Yard
- Aboveground Facility Property Boundary *
- Access Road (Permanent)
- Access Road (Temporary)

* Some facility property boundaries are too small to appear at this scale. All facilities are labeled.

Appendix B-1

Rover Pipeline Project

Project Overview Map

Map 7 of 64

Service Layer Credits: Sources: Esri, HERE, DeLorme, TomTom, Intermap, increment P Corp., GEBCO, USGS, FAO, NPS, NRCAN, GeoBase, IGN, Kadaster NL, Ordnance Survey, Esri Japan, METI, Esri China (Hong Kong), swisstopo, MapmyIndia, © OpenStreetMap contributors, and the GIS User Community

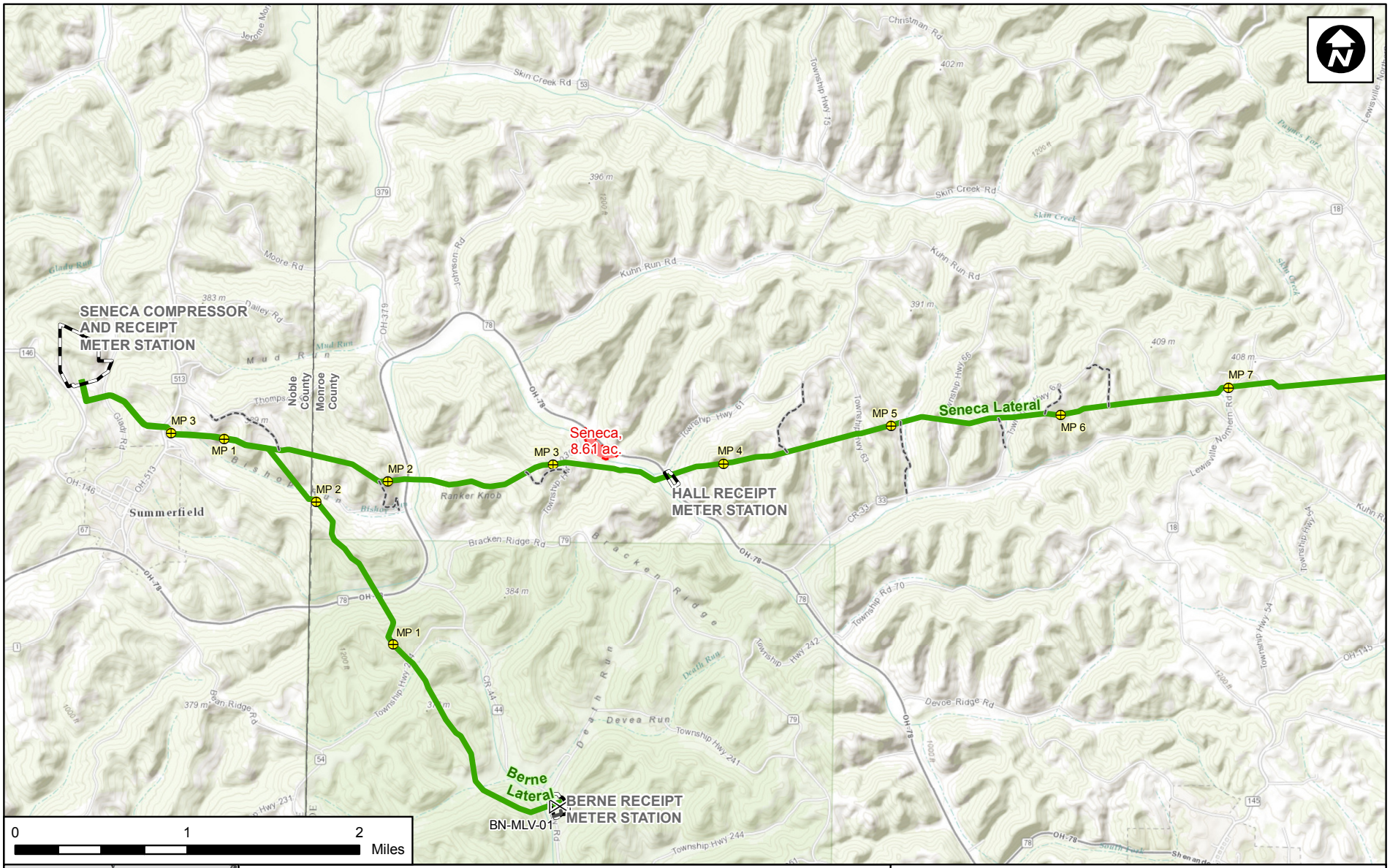

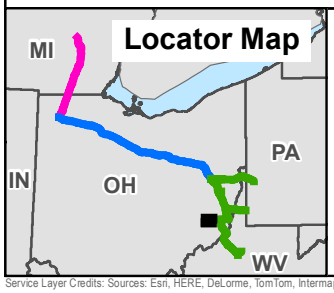

Rover Project Components

- Mainlines A and B
- Market Segment
- Supply Laterals
- Main Line Valve
- Milepost
- Contractor Yard
- Aboveground Facility Property Boundary *
- Access Road (Permanent)
- Access Road (Temporary)

* Some facility property boundaries are too small to appear at this scale. All facilities are labeled.

Appendix B-1
Rover Pipeline Project
Project Overview Map
Map 8 of 64

Service Layer Credits: Sources: Esri, HERE, DeLorme, TomTom, Intermap, increment P Corp., GEBCO, USGS, FAO, NPS, NRCAN, GeoBase, IGN, Kadaster NL, Ordnance Survey, Esri Japan, METI, Esri China (Hong Kong), swisstopo, MapmyIndia, © OpenStreetMap contributors, and the GIS User Community

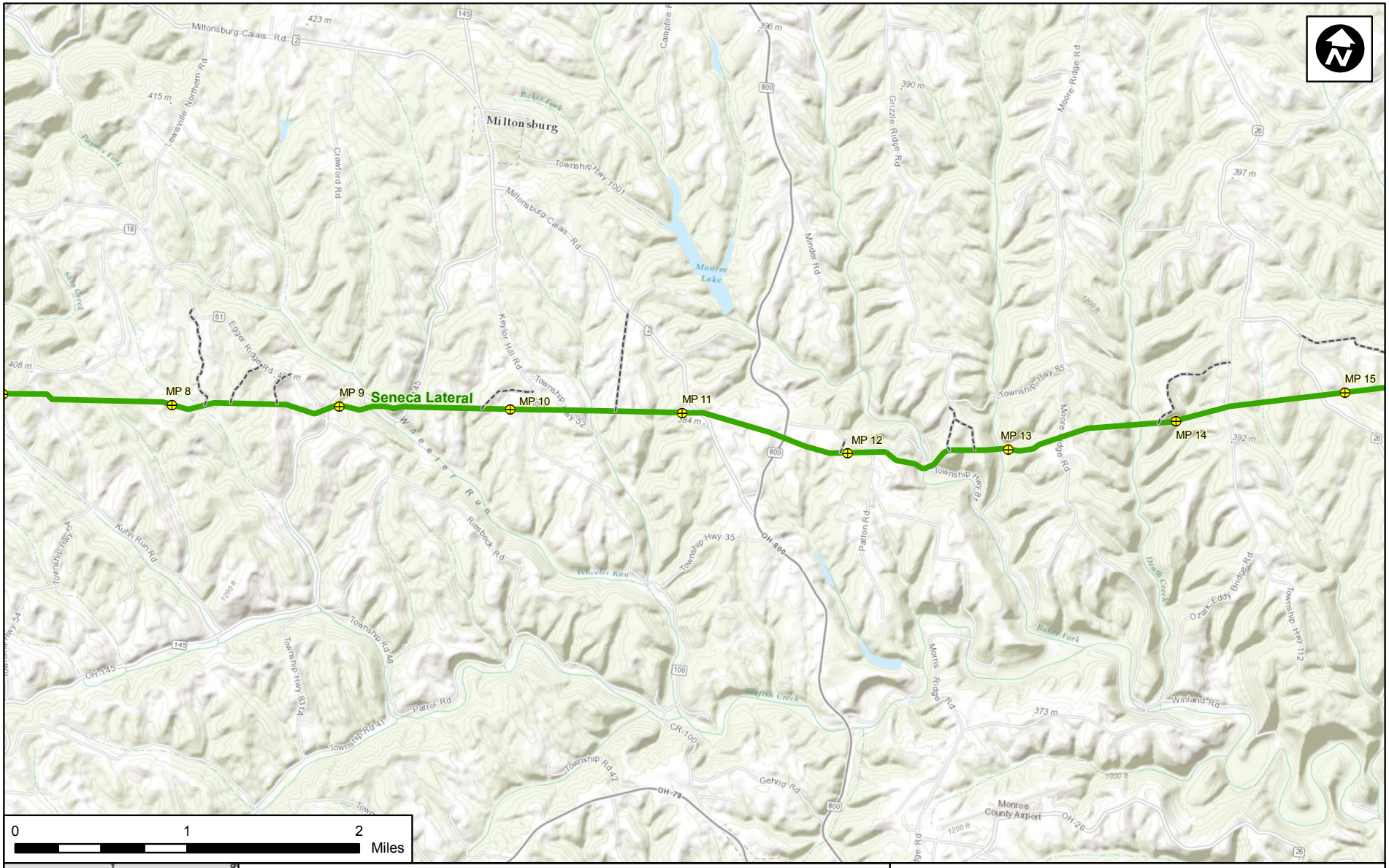

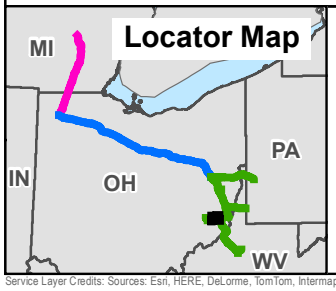

Rover Project Components

- Mainlines A and B
- Market Segment
- Supply Laterals
- Main Line Valve
- Milepost
- Contractor Yard
- Aboveground Facility Property Boundary *
- Access Road (Permanent)
- Access Road (Temporary)

* Some facility property boundaries are too small to appear at this scale. All facilities are labeled.

Appendix B-1

Rover Pipeline Project

Project Overview Map

Map 9 of 64

Service Layer Credits: Sources: Esri, HERE, DeLorme, TomTom, Intermap, increment P Corp., GEBCO, USGS, FAO, NPS, NRCAN, GeoBase, IGN, Kadaster NL, Ordnance Survey, Esri Japan, METI, Esri China (Hong Kong), swisstopo, MapmyIndia, © OpenStreetMap contributors, and the GIS User Community

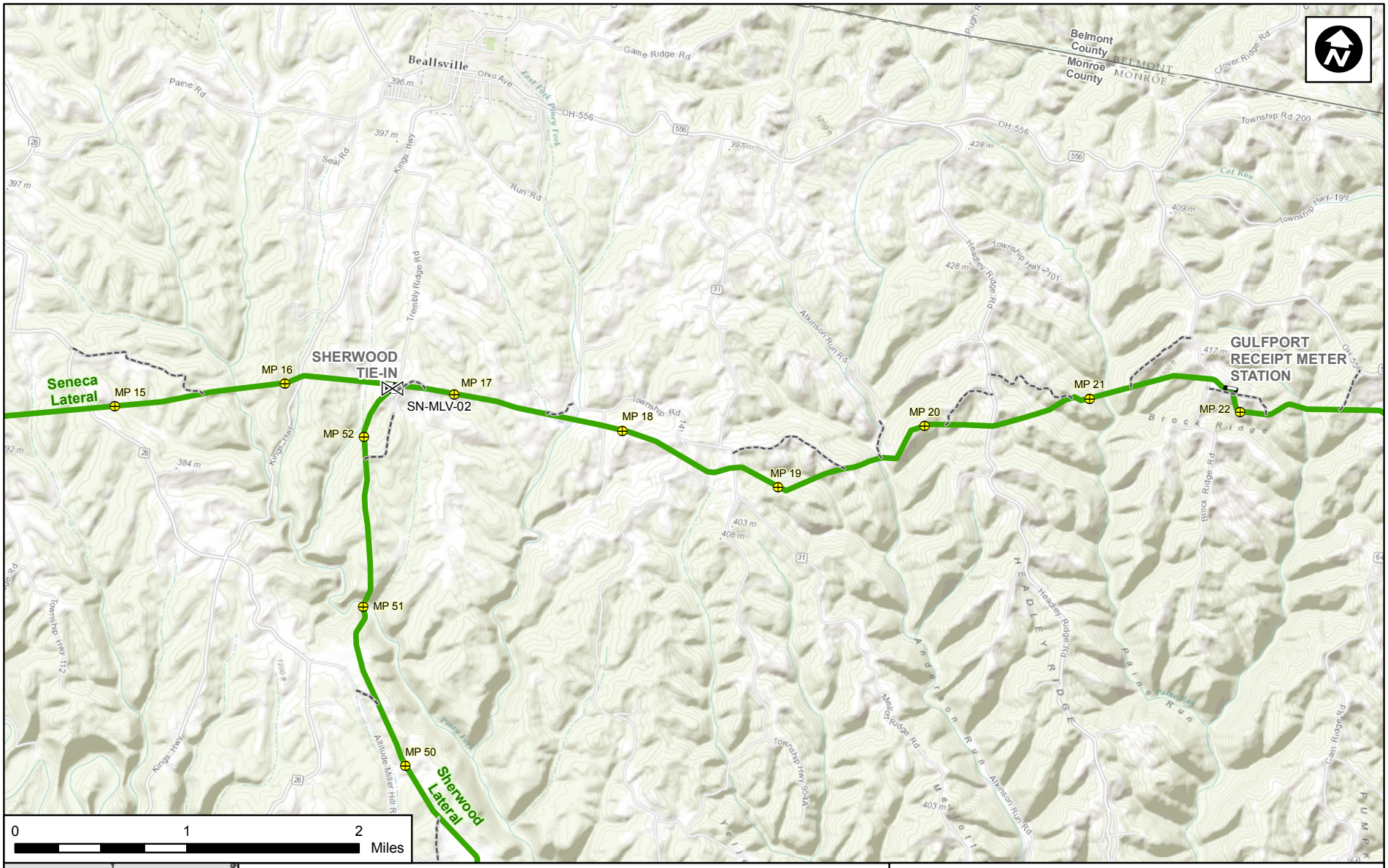

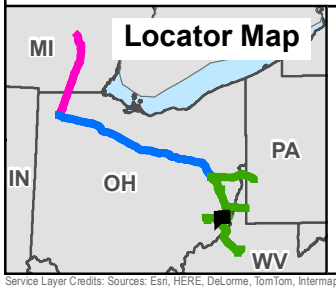

Rover Project Components

- Mainlines A and B
- Market Segment
- Supply Laterals
- Main Line Valve
- Milepost
- Contractor Yard
- Aboveground Facility Property Boundary *
- Access Road (Permanent)
- Access Road (Temporary)

* Some facility property boundaries are too small to appear at this scale. All facilities are labeled.

Appendix B-1
Rover Pipeline Project
Project Overview Map

Map 10 of 64

Service Layer Credits: Sources: Esri, HERE, DeLorme, TomTom, Intermap, increment P Corp., GEBCO, USGS, FAO, NPS, NRCAN, GeoBase, IGN, Kadaster NL, Ordnance Survey, Esri Japan, METI, Esri China (Hong Kong), swisstopo, MapmyIndia, © OpenStreetMap contributors, and the GIS User Community

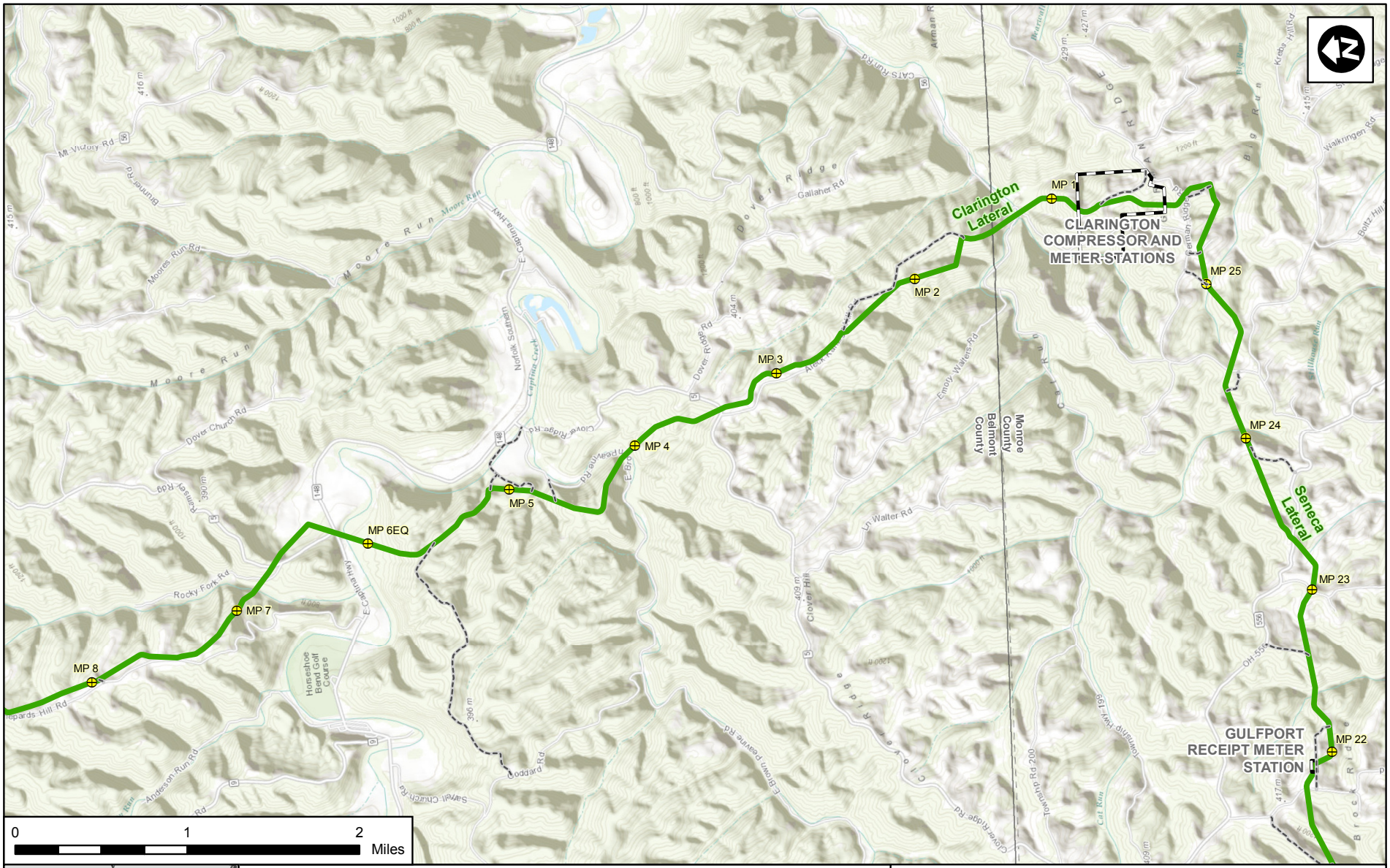

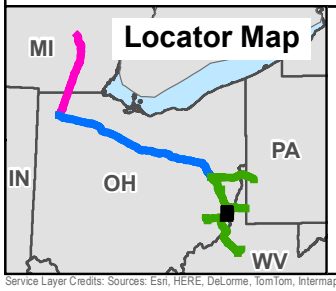

Rover Project Components

- Mainlines A and B
- Market Segment
- Supply Laterals
- Main Line Valve
- Milepost
- Contractor Yard
- Aboveground Facility Property Boundary *
- Access Road (Permanent)
- Access Road (Temporary)

* Some facility property boundaries are too small to appear at this scale. All facilities are labeled.

Appendix B-1
Rover Pipeline Project
Project Overview Map
Map 11 of 64

Service Layer Credits: Sources: Esri, HERE, DeLorme, TomTom, Intermap, increment P Corp., GEBCO, USGS, FAO, NPS, NRCAN, GeoBase, IGN, Kadaster NL, Ordnance Survey, Esri Japan, METI, Esri China (Hong Kong), swisstopo, MapmyIndia, © OpenStreetMap contributors, and the GIS User Community

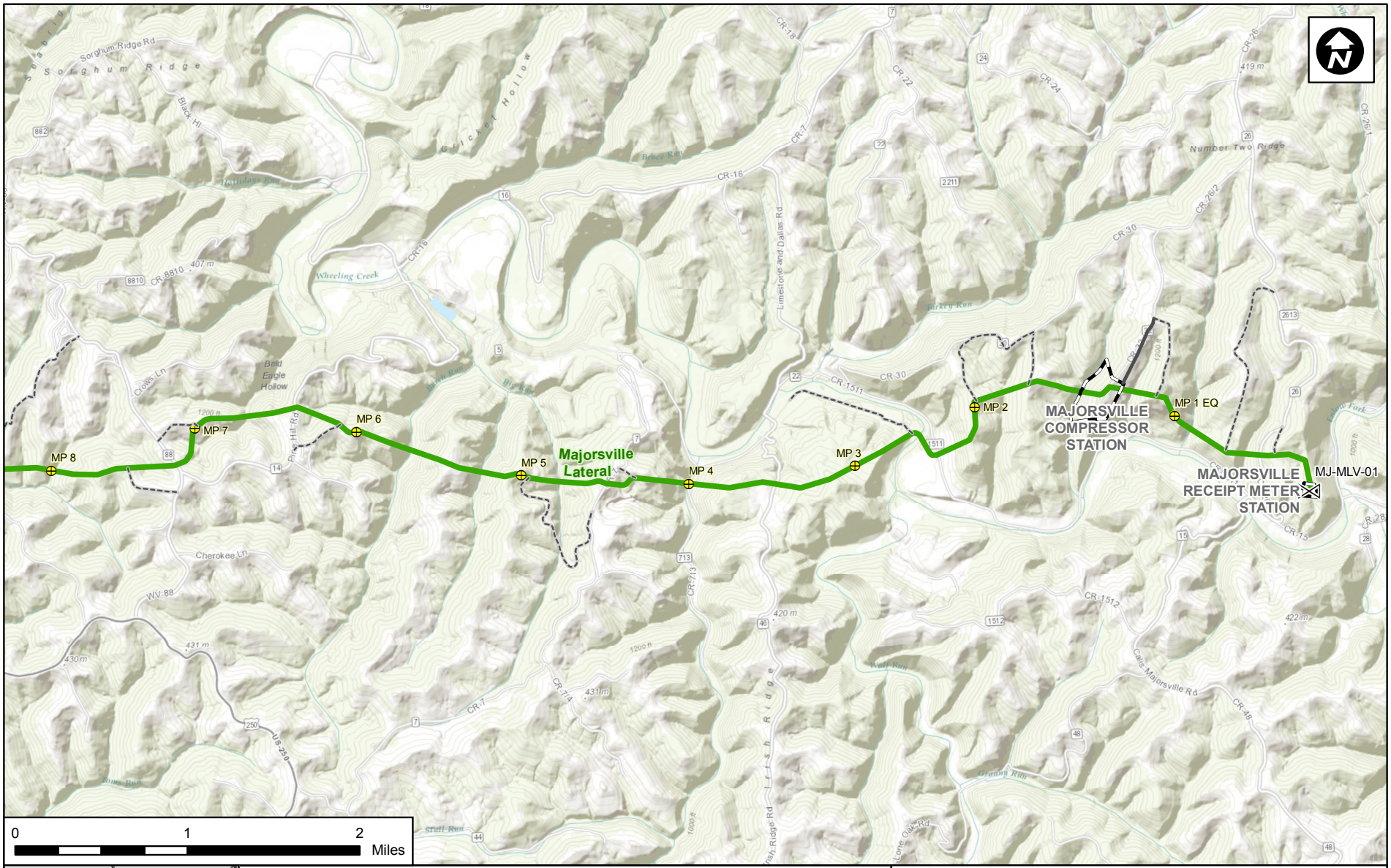

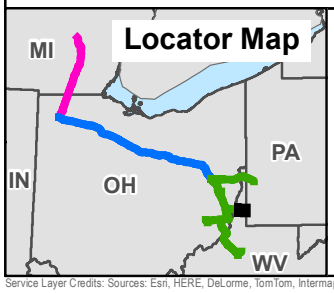

Rover Project Components

- Mainlines A and B
- Market Segment
- Supply Laterals
- Main Line Valve
- Milepost
- Contractor Yard
- Aboveground Facility Property Boundary *
- Access Road (Permanent)
- Access Road (Temporary)

* Some facility property boundaries are too small to appear at this scale. All facilities are labeled.

Appendix B-1
Rover Pipeline Project
Project Overview Map

Map 12 of 64

Service Layer Credits: Sources: Esri, HERE, DeLorme, TomTom, Intermap, increment P Corp., GEBCO, USGS, FAO, NPS, NRCAN, GeoBase, IGN, Kadaster NL, Ordnance Survey, Esri Japan, METI, Esri China (Hong Kong), swisstopo, MapmyIndia, © OpenStreetMap contributors, and the GIS User Community

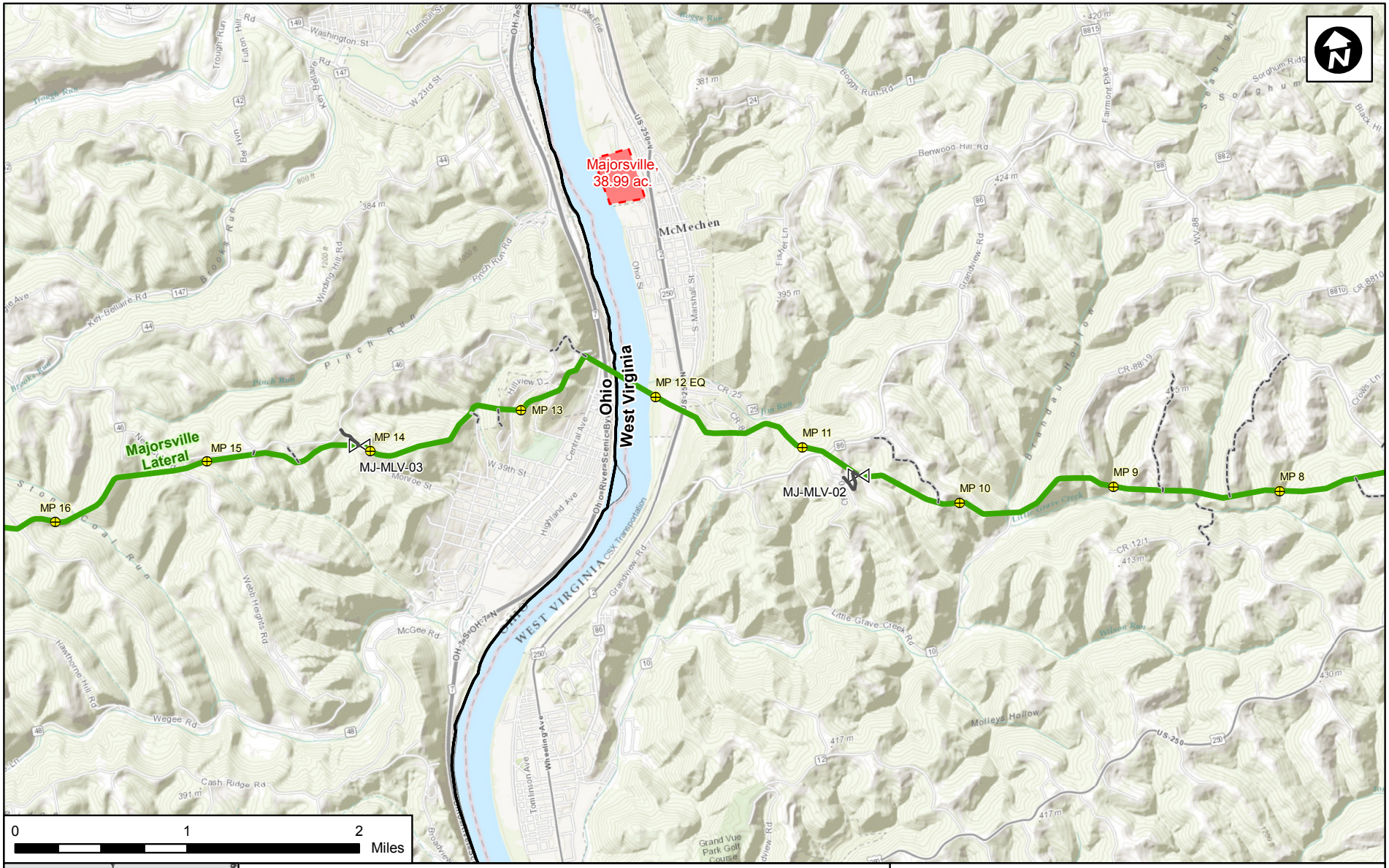

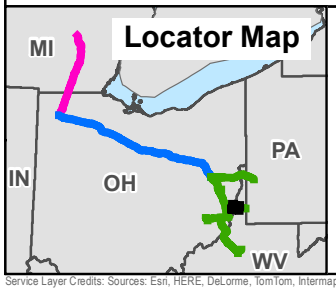

Rover Project Components

- Mainlines A and B
- Market Segment
- Supply Laterals
- Main Line Valve
- Milepost
- Contractor Yard
- Aboveground Facility Property Boundary *
- Access Road (Permanent)
- Access Road (Temporary)

* Some facility property boundaries are too small to appear at this scale. All facilities are labeled.

Appendix B-1

Rover Pipeline Project

Project Overview Map

Map 13 of 64

Service Layer Credits: Sources: Esri, HERE, DeLorme, TomTom, Intermap, increment P Corp., GEBCO, USGS, FAO, NPS, NRCAN, GeoBase, IGN, Kadaster NL, Ordnance Survey, Esri Japan, METI, Esri China (Hong Kong), swisstopo, MapmyIndia, © OpenStreetMap contributors, and the GIS User Community

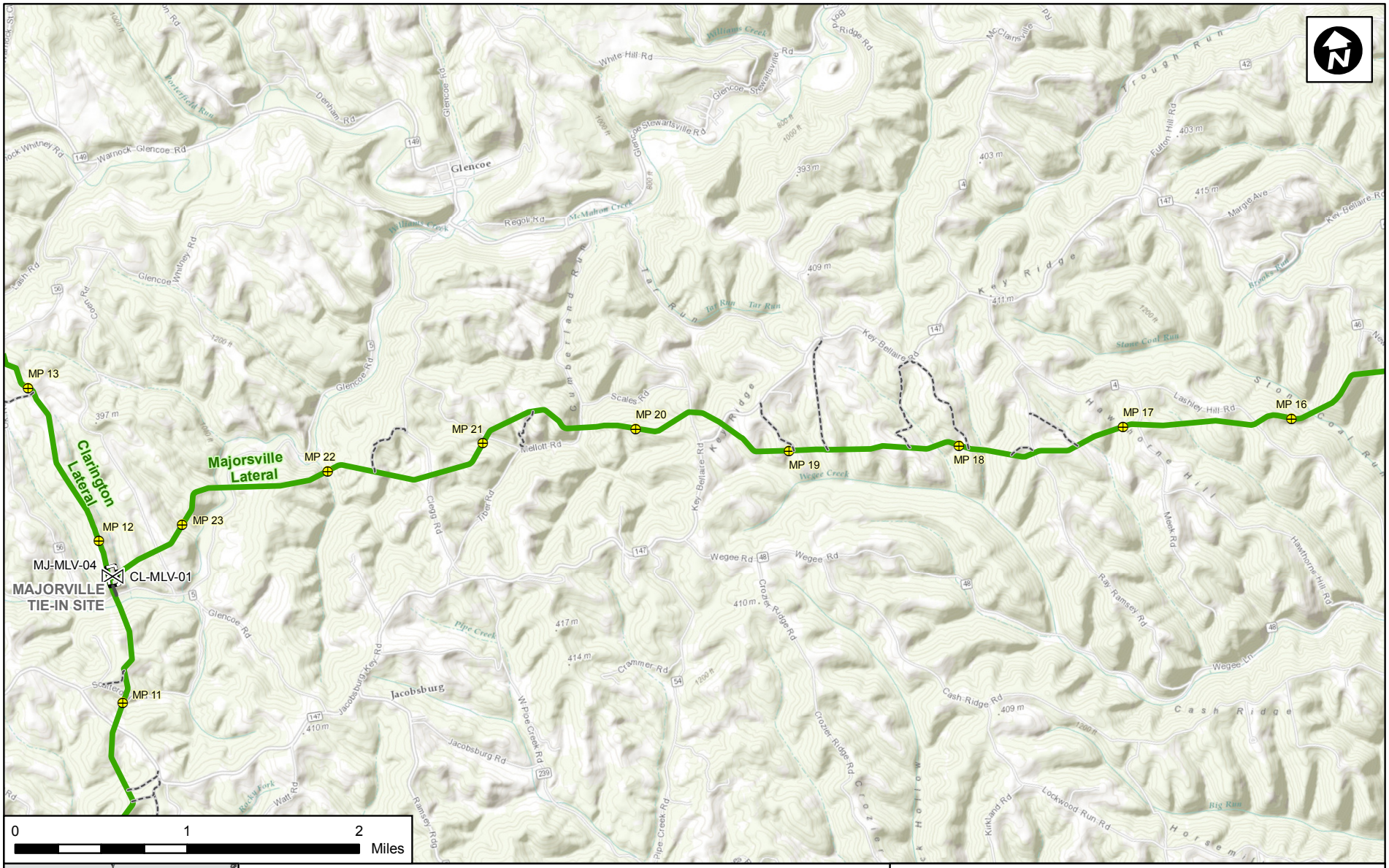

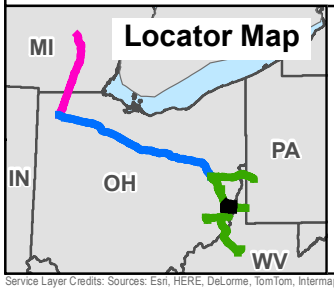

Rover Project Components

- Mainlines A and B
- Market Segment
- Supply Laterals
- Main Line Valve
- Milepost
- Contractor Yard
- Aboveground Facility Property Boundary *
- Access Road (Permanent)
- Access Road (Temporary)

* Some facility property boundaries are too small to appear at this scale. All facilities are labeled.

Appendix B-1
Rover Pipeline Project
Project Overview Map

Map 14 of 64

Service Layer Credits: Sources: Esri, HERE, DeLorme, TomTom, Intermap, increment P Corp., GEBCO, USGS, FAO, NPS, NRCAN, GeoBase, IGN, Kadaster NL, Ordnance Survey, Esri Japan, METI, Esri China (Hong Kong), swisstopo, MapmyIndia, © OpenStreetMap contributors, and the GIS User Community

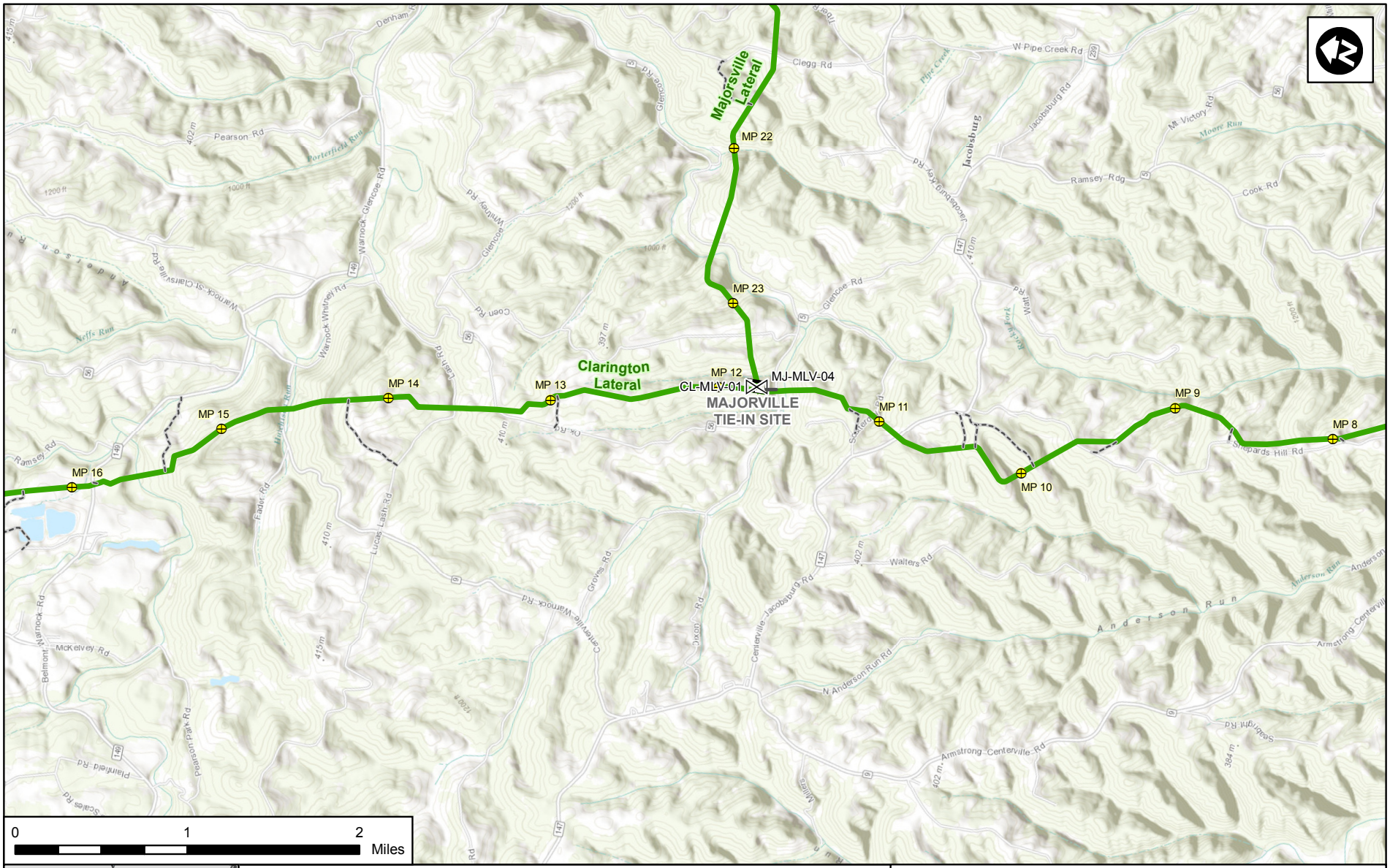

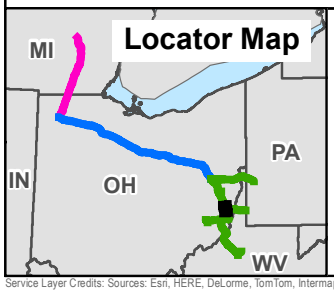

Rover Project Components

- Mainlines A and B
- Market Segment
- Supply Laterals
- Main Line Valve
- Milepost
- Contractor Yard
- Aboveground Facility Property Boundary *
- Access Road (Permanent)
- Access Road (Temporary)

* Some facility property boundaries are too small to appear at this scale. All facilities are labeled.

Appendix B-1
Rover Pipeline Project
Project Overview Map

Map 15 of 64

Service Layer Credits: Sources: Esri, HERE, DeLorme, TomTom, Intermap, increment P Corp., GEBCO, USGS, FAO, NPS, NRCAN, GeoBase, IGN, Kadaster NL, Ordnance Survey, Esri Japan, METI, Esri China (Hong Kong), swisstopo, MapmyIndia, © OpenStreetMap contributors, and the GIS User Community

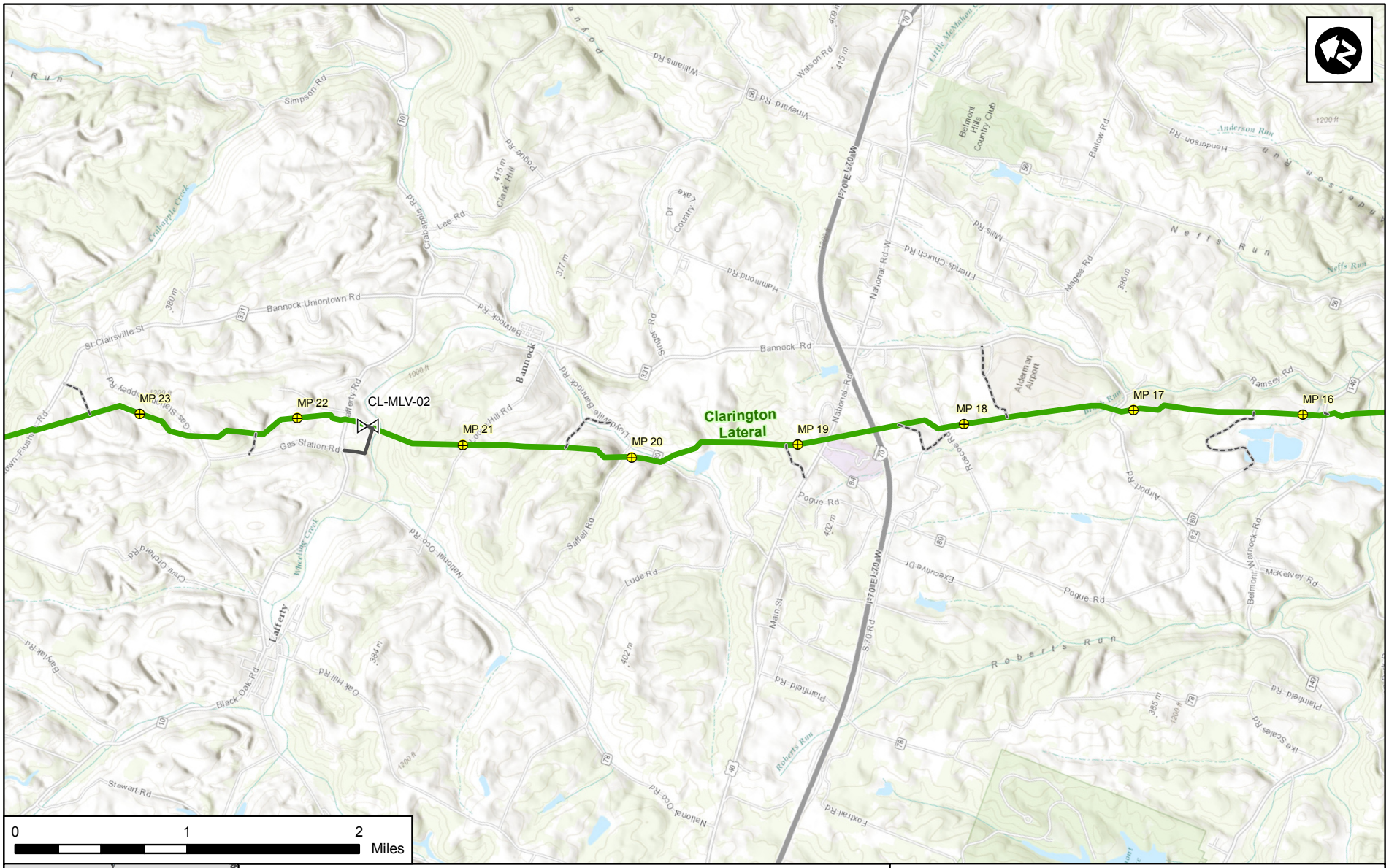

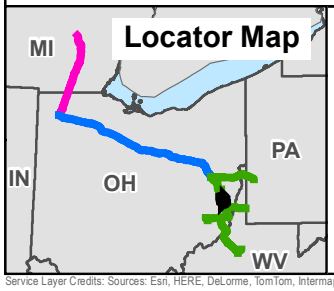

Rover Project Components

- Mainlines A and B
- Market Segment
- Supply Laterals
- Main Line Valve
- Milepost
- Contractor Yard
- Aboveground Facility Property Boundary *
- Access Road (Permanent)
- Access Road (Temporary)

* Some facility property boundaries are too small to appear at this scale. All facilities are labeled.

Appendix B-1
Rover Pipeline Project
Project Overview Map

Map 16 of 64

Service Layer Credits: Sources: Esri, HERE, DeLorme, TomTom, Intermap, increment P Corp., GEBCO, USGS, FAO, NPS, NRCAN, GeoBase, IGN, Kadaster NL, Ordnance Survey, Esri Japan, METI, Esri China (Hong Kong), swisstopo, MapmyIndia, © OpenStreetMap contributors, and the GIS User Community

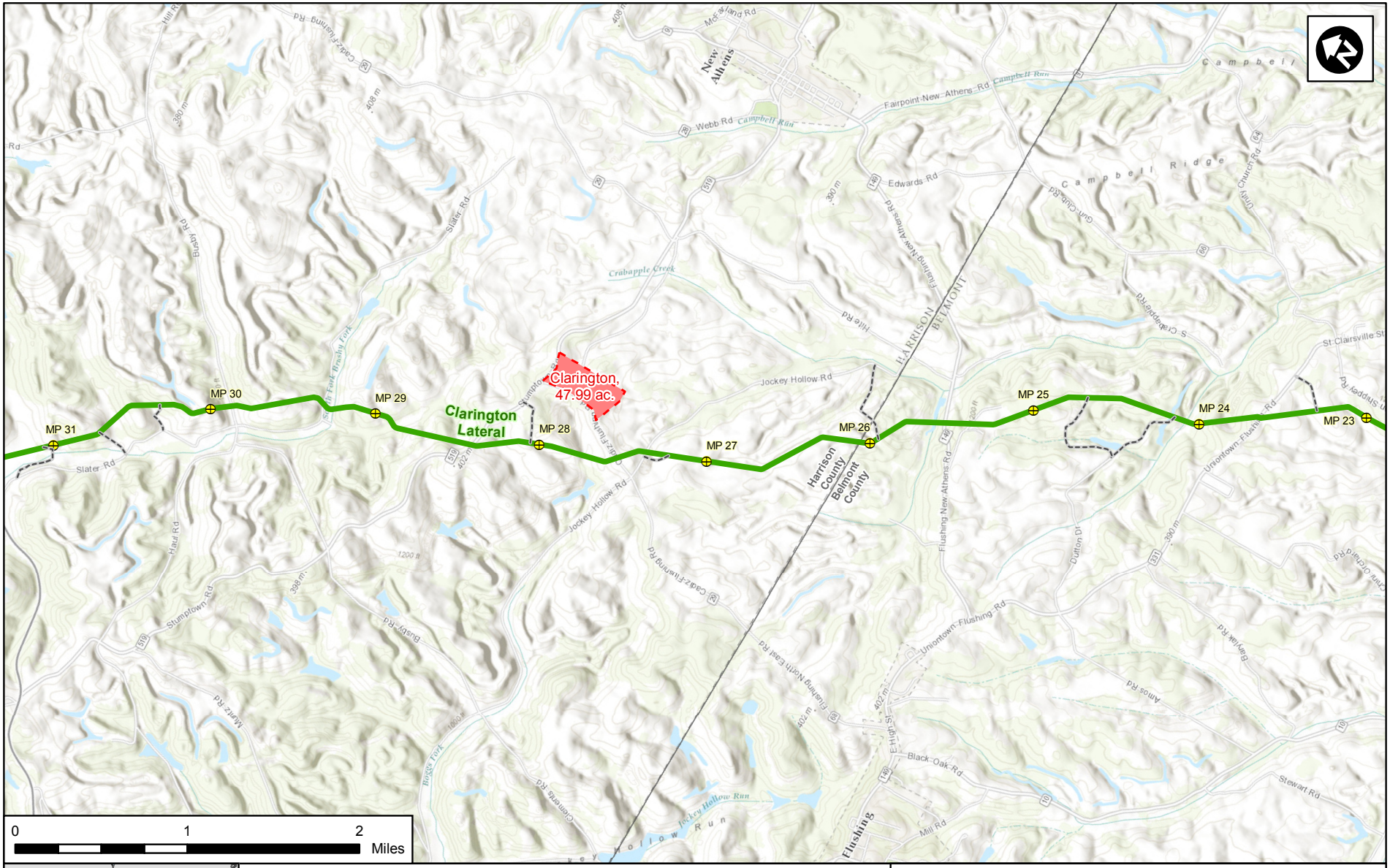

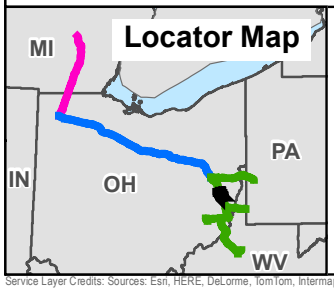

Rover Project Components

- Mainlines A and B
- Market Segment
- Supply Laterals
- Main Line Valve
- Milepost
- Contractor Yard
- Aboveground Facility Property Boundary *
- Access Road (Permanent)
- Access Road (Temporary)

* Some facility property boundaries are too small to appear at this scale. All facilities are labeled.

Appendix B-1

Rover Pipeline Project

Project Overview Map

Map 17 of 64

Service Layer Credits: Sources: Esri, HERE, DeLorme, TomTom, Intermap, increment P Corp., GEBCO, USGS, FAO, NPS, NRCAN, GeoBase, IGN, Kadaster NL, Ordnance Survey, Esri Japan, METI, Esri China (Hong Kong), swisstopo, MapmyIndia, © OpenStreetMap contributors, and the GIS User Community