DEIS Appendix 1 - Maps
Alternative 3
Overview Map
Middle Fork Weiser River
Landcape Restoration Project
Payette National Forest
Council Ranger District

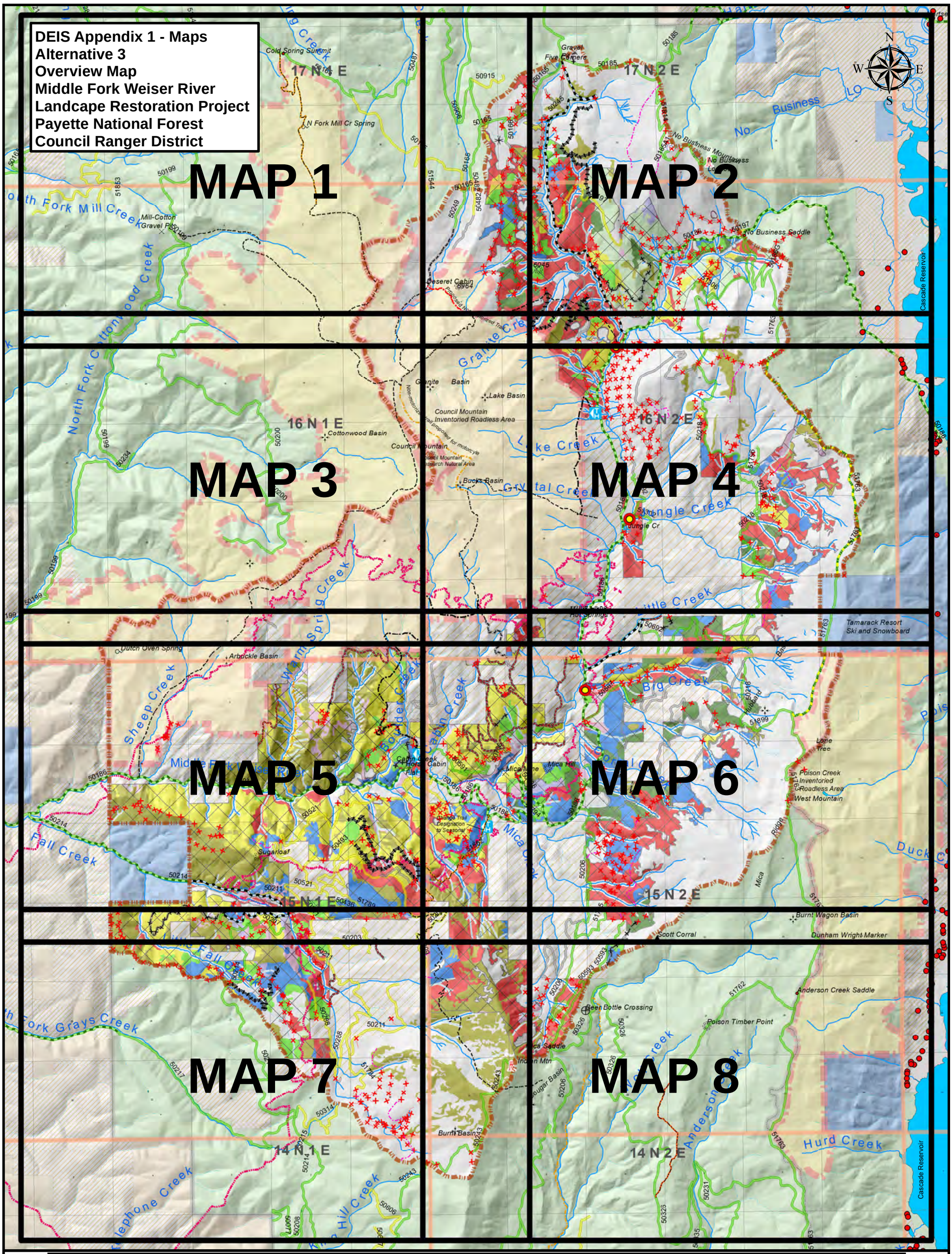

Legend

Road Type
- C - COUNTY, PARISH, BOROUGH
- NFSR - NATIONAL FOREST SYSTEM ROAD
- STATE

Displayed On Individual Maps
- UNAUTHORIZED
- P - PRIVATE
- PVT - UNDETERMINED

Alternative 3 Road Status
- CLOSED
- OPEN
- SEASONAL

Existing Trails
- ATV
- OHV
- Motorcycle
- Non-motorized

Proposed Vegetation Treatments
- Non-Commercial Thin
- Burned Areas/Plantations
- Commercial Thin-Free Thin
- Free Thin–Patch Cut-Modified Shelterwood
- Commercial Thin / Mature Plantations
- Conifer Removal in Aspen Stands
- Vegetation treatments in stands with Low Site Quality
- Non-Forested Treatment
- Wet Meadow Treatment
- Prescribed Burn Preparation Only
- Proposed Prescribed Burn Treatments

Proposed Road Treatments
- Long-Term Closure
- Implement BMPs
- Reconstruction
- Operational Maintenance Level 1 to 2
- Convert to Trail
- Decommission
- New Temporary Road
- Proposed Culvert Replacements
- Proposed Trailheads

Proposed Trails
- Proposed Non-motorized
- Proposed Reroute 198
- Proposed Reroute 205

Streams
- Intermittent
- Perennial
- Lakes

Geographic Points
- basin
- cabin
- camp
- campground
- corral
- crossing
- flat
- gap
- gravel pit
- guard station
- hot spring
- lookout
- mine
- radio tower
- spring
- summit

- Project Area
- Payette National Forest
- Grays Creek Fire
- Inventoried Roadless Areas

Ownership
- BLM
- USFS
- Private Land
- State of Idaho
- Valley Co. Improved Values

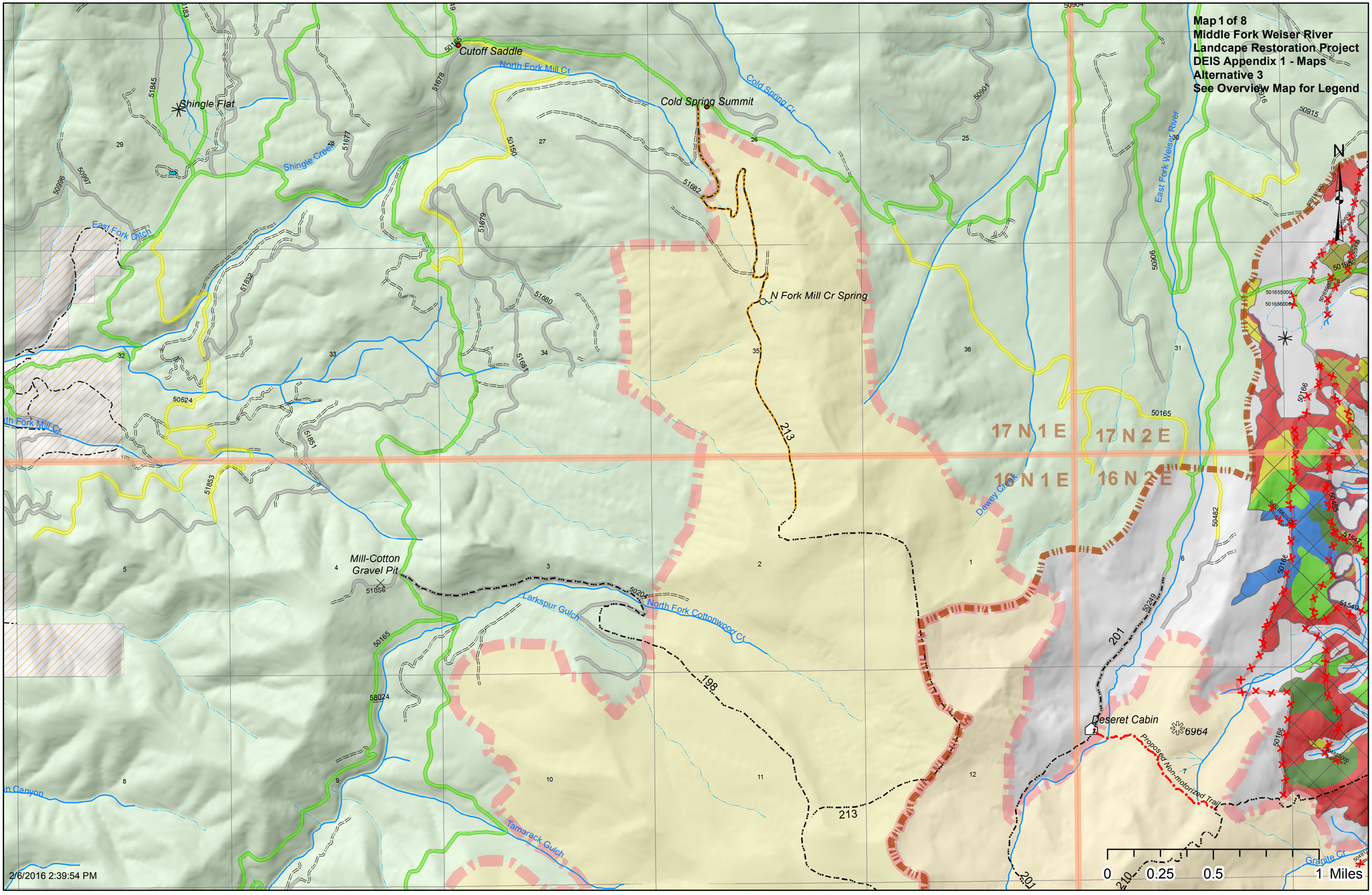
Map 1 of 8
Middle Fork Weiser River
Landcape Restoration Project
DEIS Appendix 1 - Maps
Alternative 3
See Overview Map for Legend
Cutoff Saddle
North Fork Mill Cr
Cold Spring Summit
Cold Spring Cr
Shingle Flat
Shingle Creek
East Fork Ditch
East Fork Weiser River
N Fork Mill Cr Spring
17 N 1 E
17 N 2 E
16 N 1 E
16 N 2 E
Dewey Creek
Mill-Cotton
Gravel Pit
Larkspur Gulch
North Fork Cottonwood Cr
Tamarack Gulch
Deseret Cabin
6964
Proposed Non-motorized Trail
Granite Cr
N
0
0.25
0.5
1 Miles
2/6/2016 2:39:54 PM

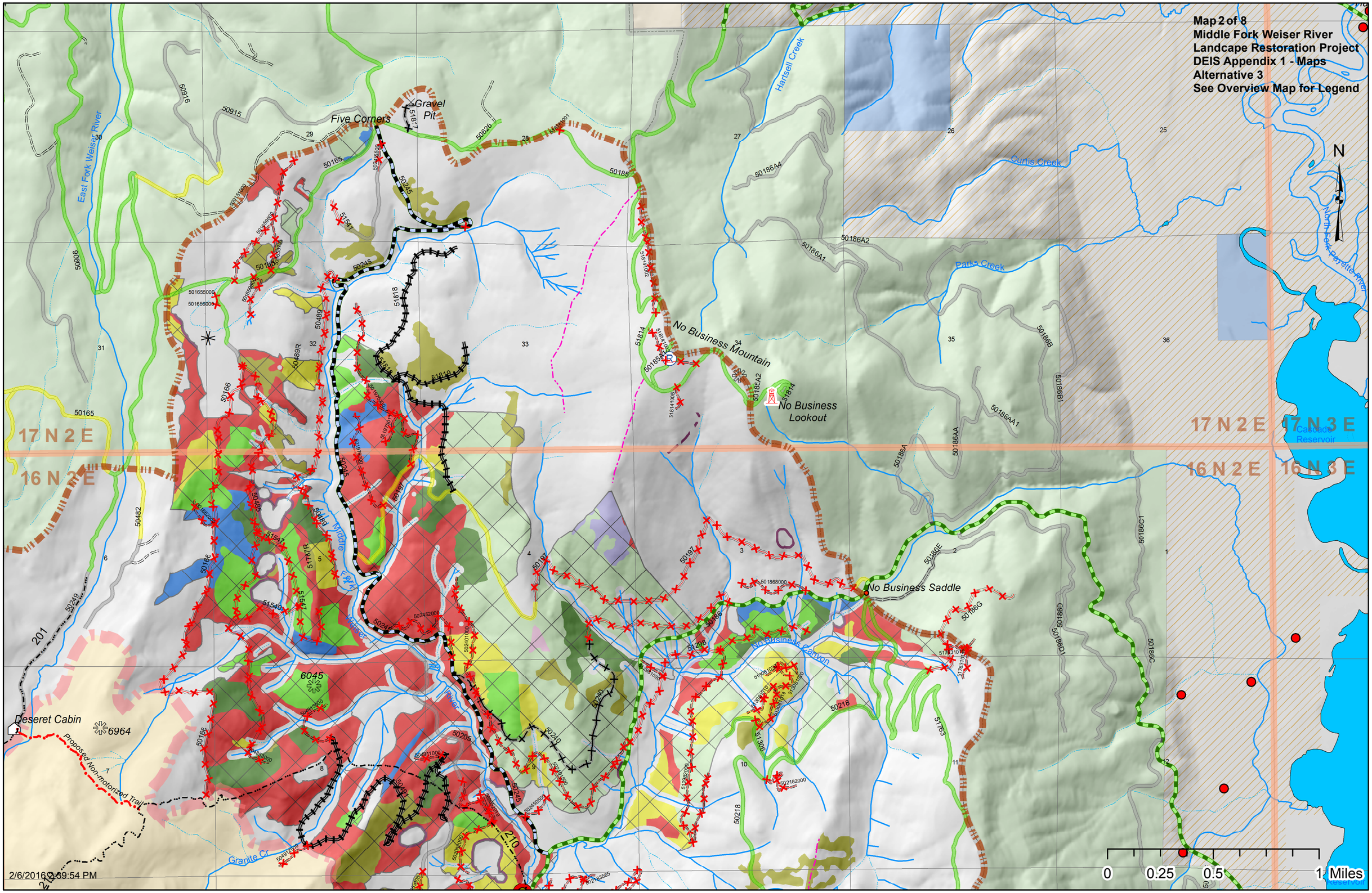
Map 2 of 8
Middle Fork Weiser River
Landcape Restoration Project
DEIS Appendix 1 - Maps
Alternative 3
See Overview Map for Legend
N
Five Corners
Gravel Pit
East Fork Weiser River
Hartsell Creek
Curtis Creek
Parks Creek
North Fork Payette River
No Business Mountain
No Business Lookout
No Business Saddle
No Business Canyon
Middle Fork
Deseret Cabin
Proposed Non-motorized Trail
Granite Cr
Cascade Reservoir
17 N 2 E
16 N 2 E
17 N 3 E
16 N 3 E
0
0.25
0.5
1 Miles
2/6/2016 3:39:54 PM

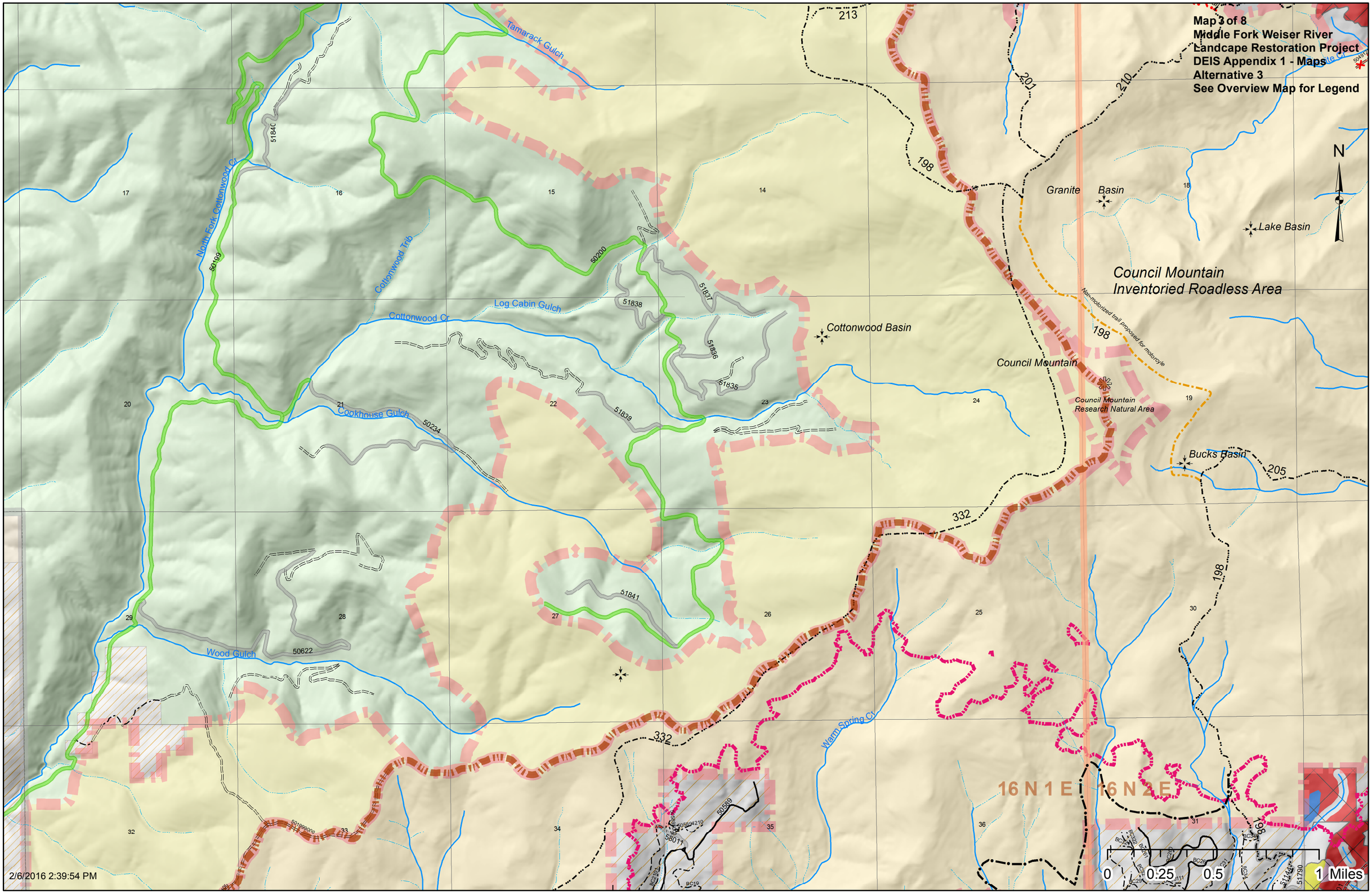
Map 3 of 8
Middle Fork Weiser River
Landcape Restoration Project
DEIS Appendix 1 - Maps
Alternative 3
See Overview Map for Legend
N
Tamarack Gulch
North Fork Cottonwood Cr
Cottonwood Trib
Log Cabin Gulch
Cottonwood Cr
Cookhouse Gulch
Wood Gulch
Warm Spring Cr
Granite Basin
Lake Basin
Cottonwood Basin
Council Mountain
Council Mountain Inventoried Roadless Area
Non-motorized trail proposed for motorcycle
Council Mountain Research Natural Area
Bucks Basin
16 N 1 E
16 N 2 E
213
201
210
198
332
205
0
0.25
0.5
1 Miles
2/6/2016 2:39:54 PM

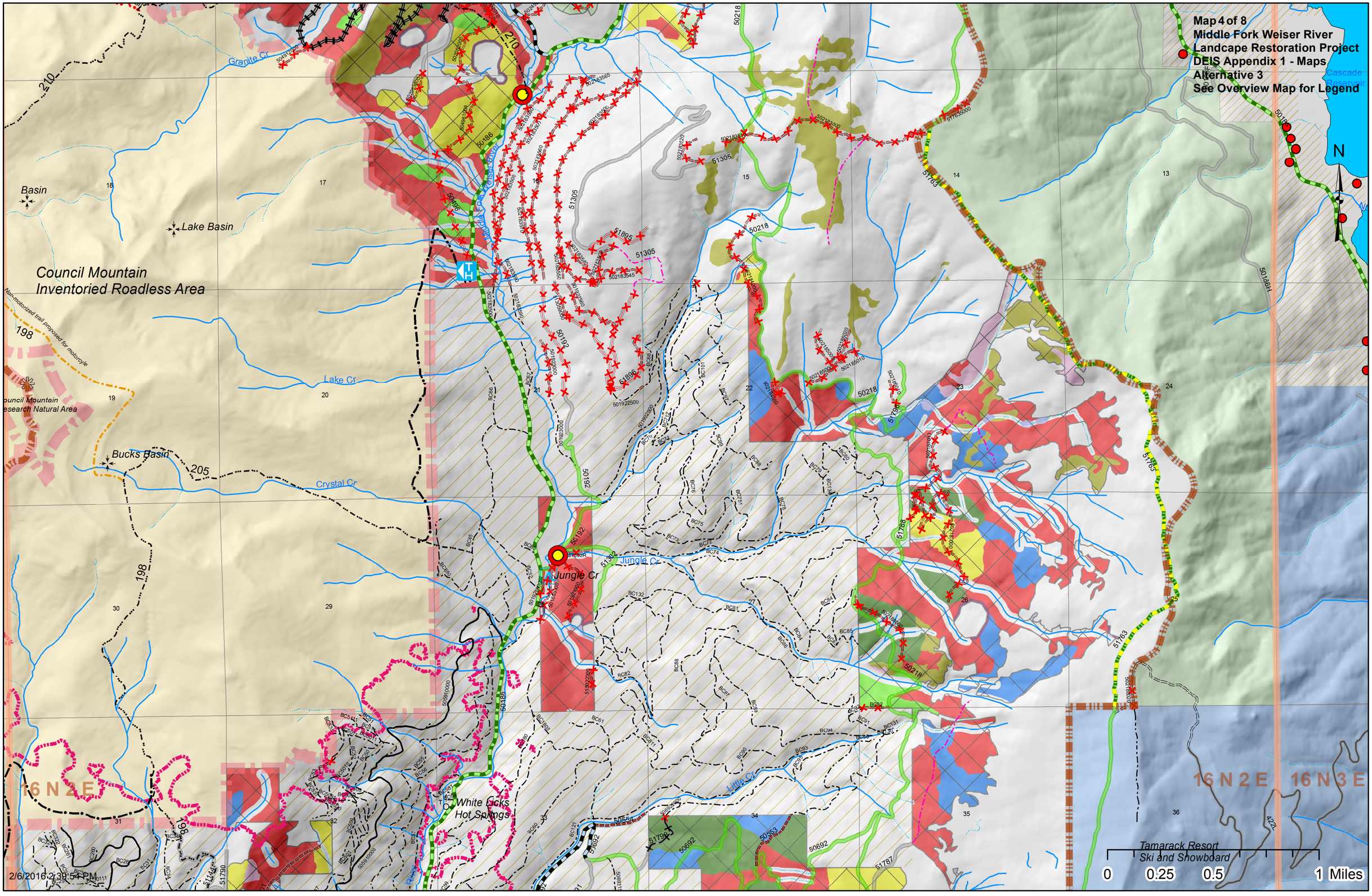
Map 4 of 8
Middle Fork Weiser River
Landcape Restoration Project
DEIS Appendix 1 - Maps
Alternative 3
See Overview Map for Legend
N
Granite Cr
Basin
Lake Basin
Council Mountain
Inventoried Roadless Area
Non-motorized trail proposed for motoryle
Council Mountain
Research Natural Area
Lake Cr
Bucks Basin
Crystal Cr
Jungle Cr
Little Cr
White Licks
Hot Springs
Tamarack Resort
Ski and Showboard
16 N 2 E
16 N 3 E
0
0.25
0.5
1 Miles
2/6/2016 2:39:54 PM

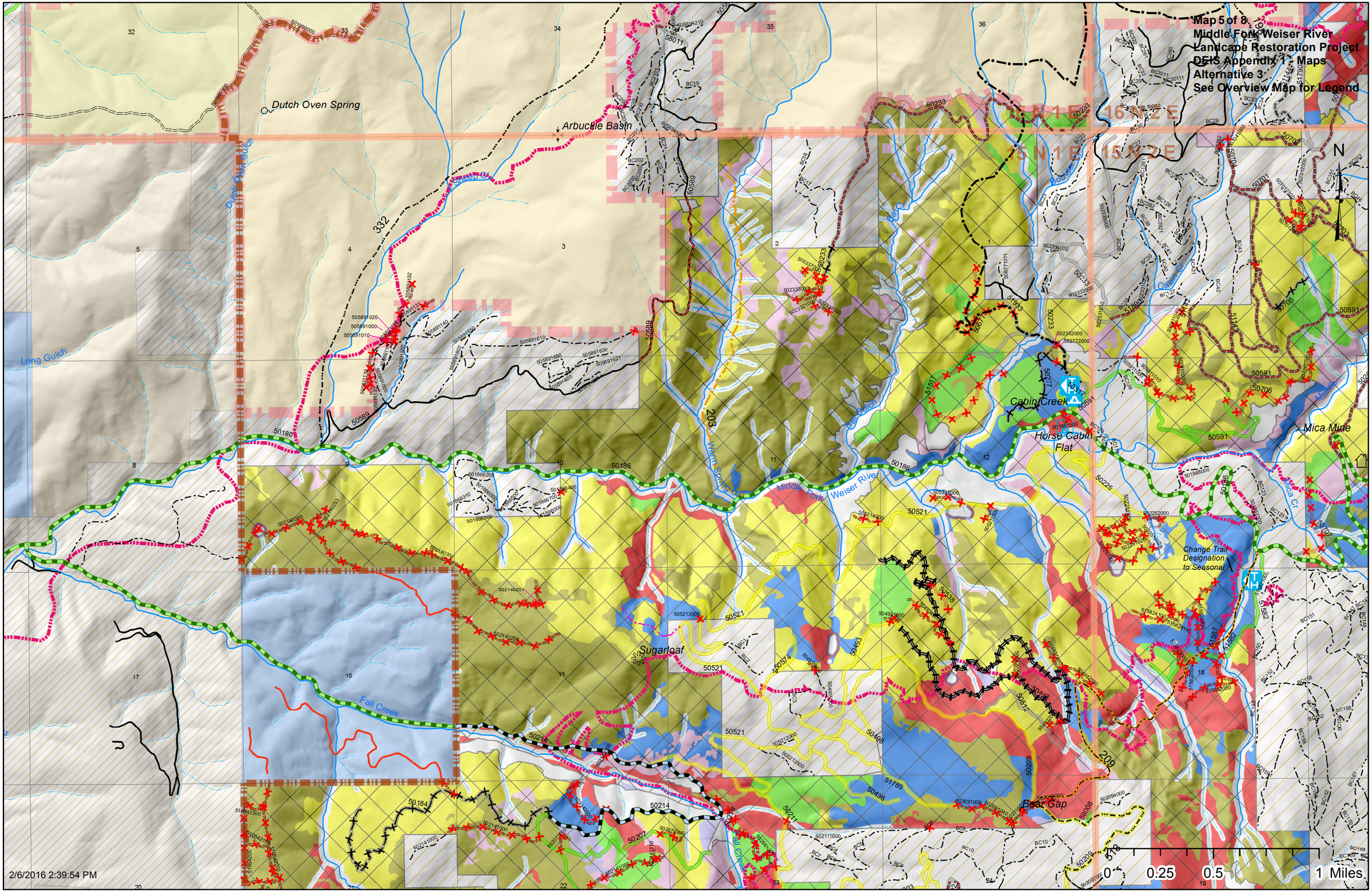
Map 5 of 8
Middle Fork Weiser River
Landcape Restoration Project
DEIS Appendix 1 - Maps
Alternative 3
See Overview Map for Legend
Dutch Oven Spring
Arbuckle Basin
Long Gulch
Cabin Creek
Horse Cabin Flat
Mica Mine
Middle Fork Weiser River
Change Trail Designation to Seasonal
Sugarloaf
Fall Creek
Bear Gap
2/6/2016 2:39:54 PM
0 0.25 0.5 1 Miles

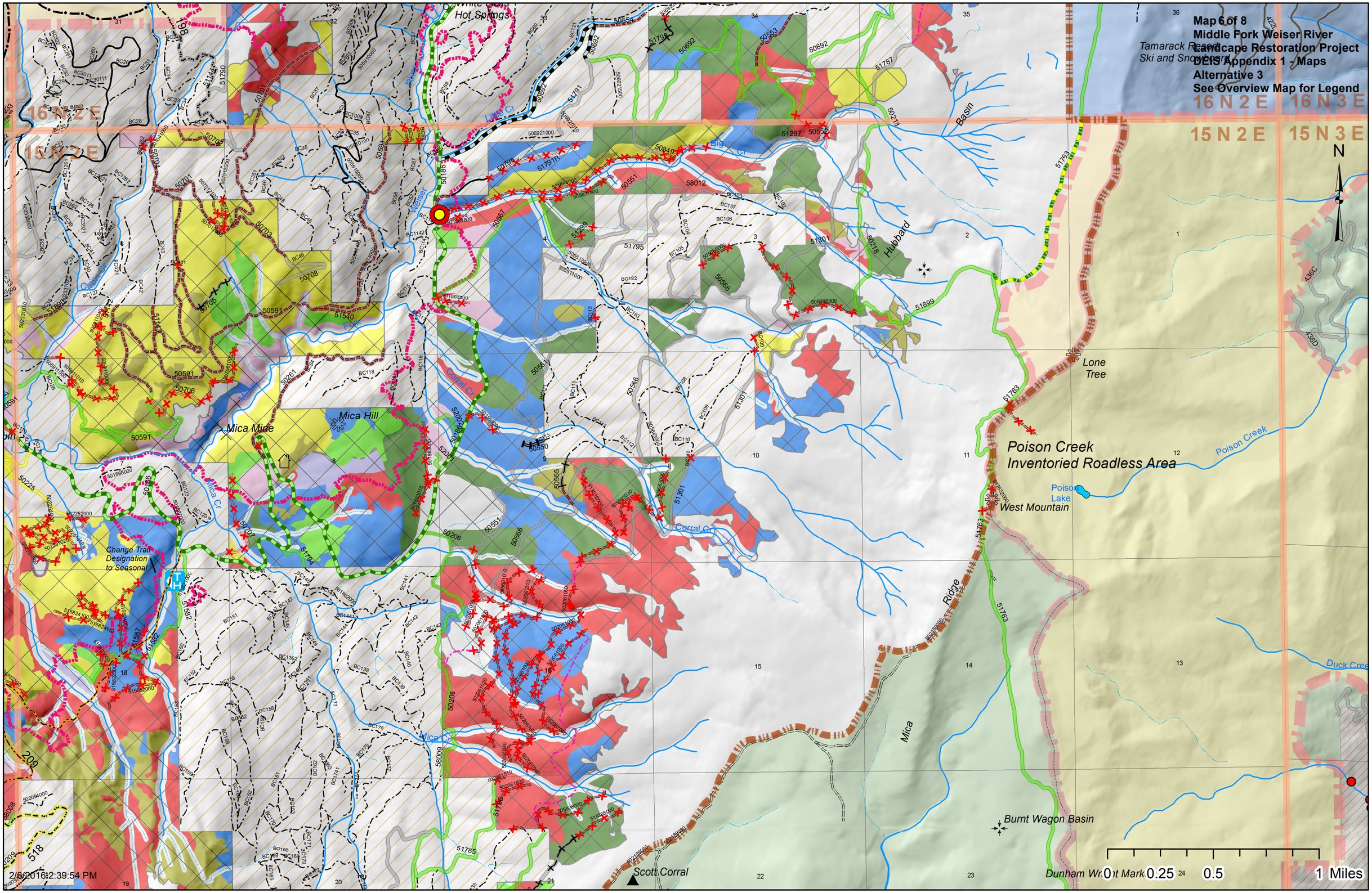

Map 6 of 8
Middle Fork Weiser River
Landcape Restoration Project
DEIS Appendix 1 - Maps
Alternative 3
See Overview Map for Legend
16 N 2 E
15 N 2 E
16 N 3 E
15 N 3 E
N
Hot Springs
Tamarack Resort
Ski and Snowboard
Hubbard
Basin
Lone
Tree
Poison Creek
Inventoried Roadless Area
Poison Creek
Poison
Lake
West Mountain
Mica Hill
Mica Mine
Mica Cr
Corral Cr
Change Trail
Designation
to Seasonal
Ridge
Mica
Duck Cree
Burnt Wagon Basin
Scott Corral
Dunham Wr
0
0.25
0.5
1 Miles
2/6/2016 2:39:54 PM

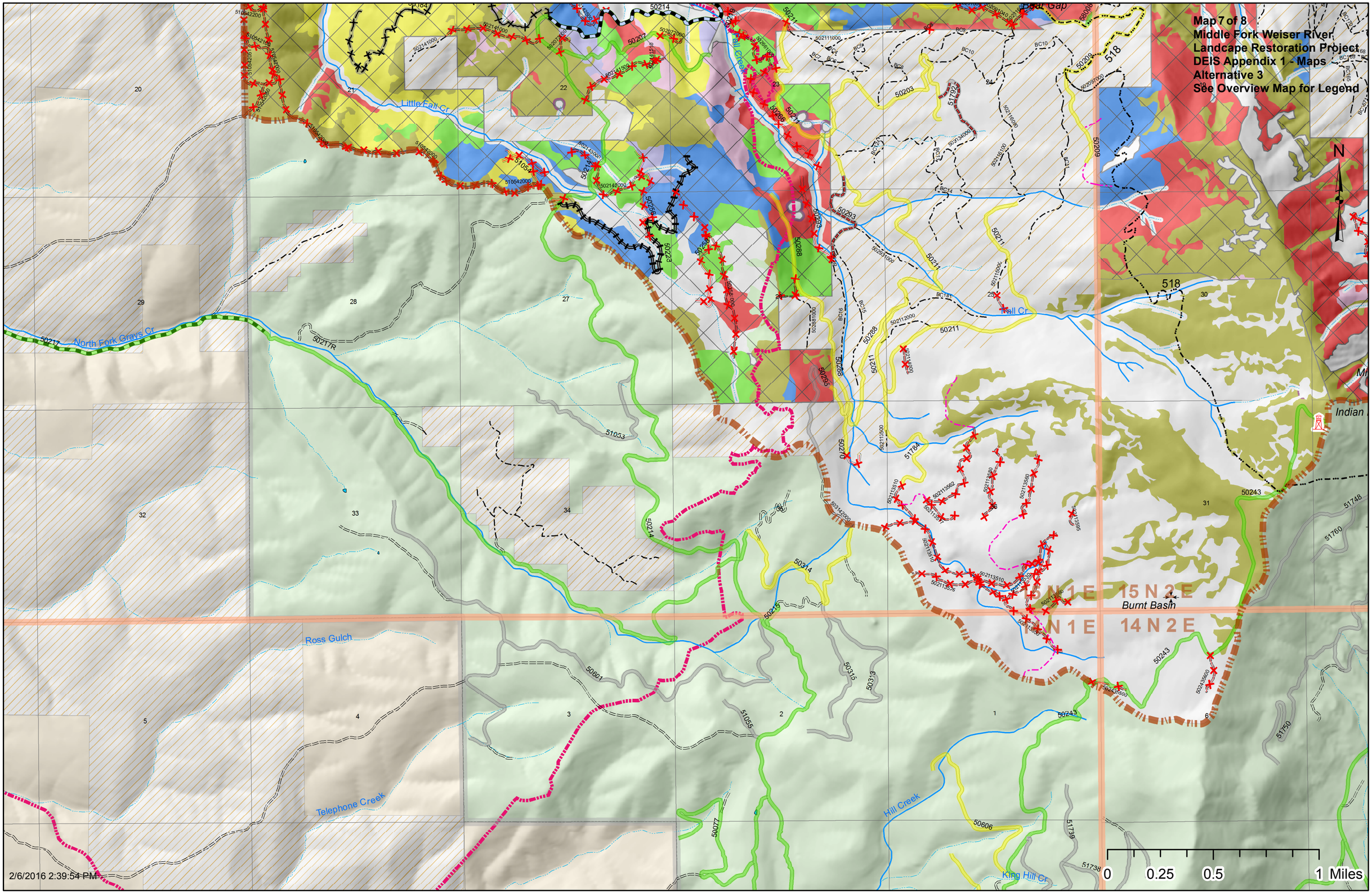
Map 7 of 8
Middle Fork Weiser River
Landcape Restoration Project
DEIS Appendix 1 - Maps
Alternative 3
See Overview Map for Legend
N
Little Fall Cr
North Fork Grays Cr
Fall Cr
Ross Gulch
Telephone Creek
Hill Creek
King Hill Cr
Indian
Burnt Basin
14 N 1 E
15 N 2 E
14 N 1 E
14 N 2 E
0
0.25
0.5
1 Miles
2/6/2016 2:39:54 PM

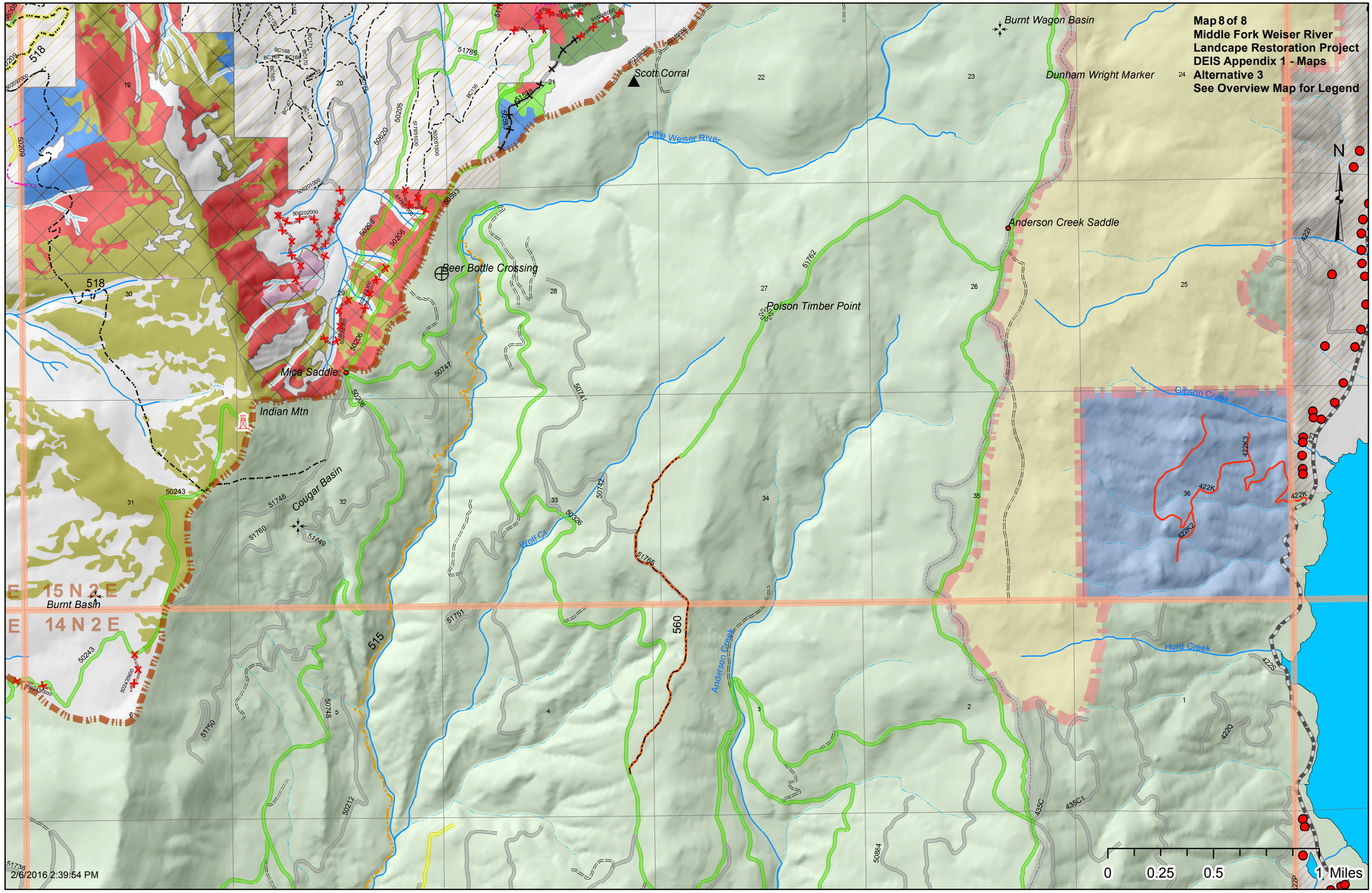
Map 8 of 8
Middle Fork Weiser River
Landcape Restoration Project
DEIS Appendix 1 - Maps
Alternative 3
See Overview Map for Legend
Burnt Wagon Basin
Dunham Wright Marker
Scott Corral
Little Weiser River
Anderson Creek Saddle
Beer Bottle Crossing
Poison Timber Point
Mica Saddle
Indian Mtn
Cougar Basin
Burnt Basin
Gibson Creek
Hurd Creek
Wolf Cr
Anderson Creek
E 15 N 2 E
E 14 N 2 E
N
0
0.25
0.5
1 Miles
2/6/2016 2:39:54 PM