I-5 Corridor Reinforcement Project
Proposed Right-of-Way Configuration
Segment 43

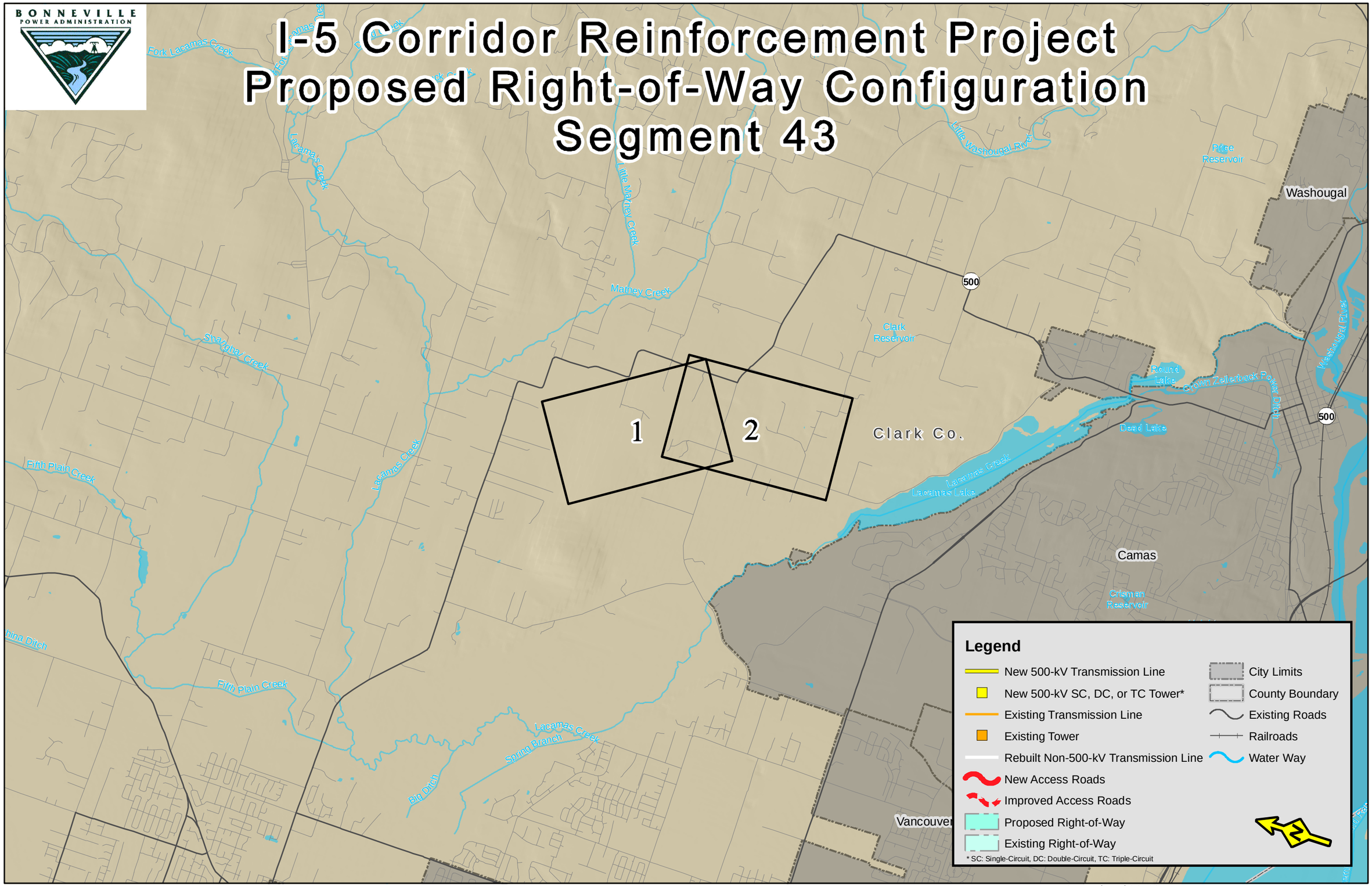

Created: Jul 06, 2011

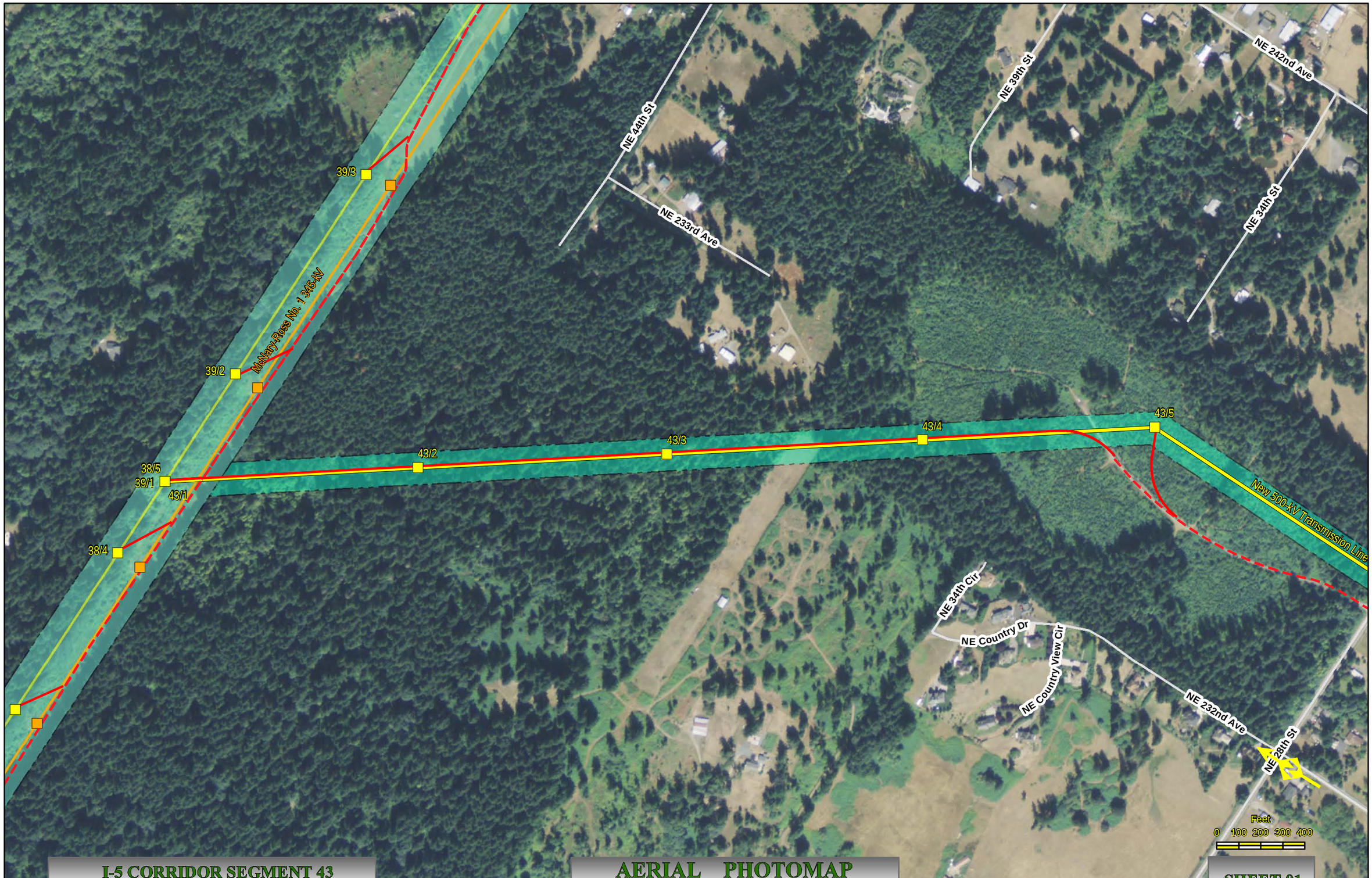

I-5 CORRIDOR SEGMENT 43
NAIP Ortho 2009 Clark Co., Wa.

AERIAL PHOTOMAP
Scale : 1" = 400'

Created: Jul 06, 2011

SHEET 01

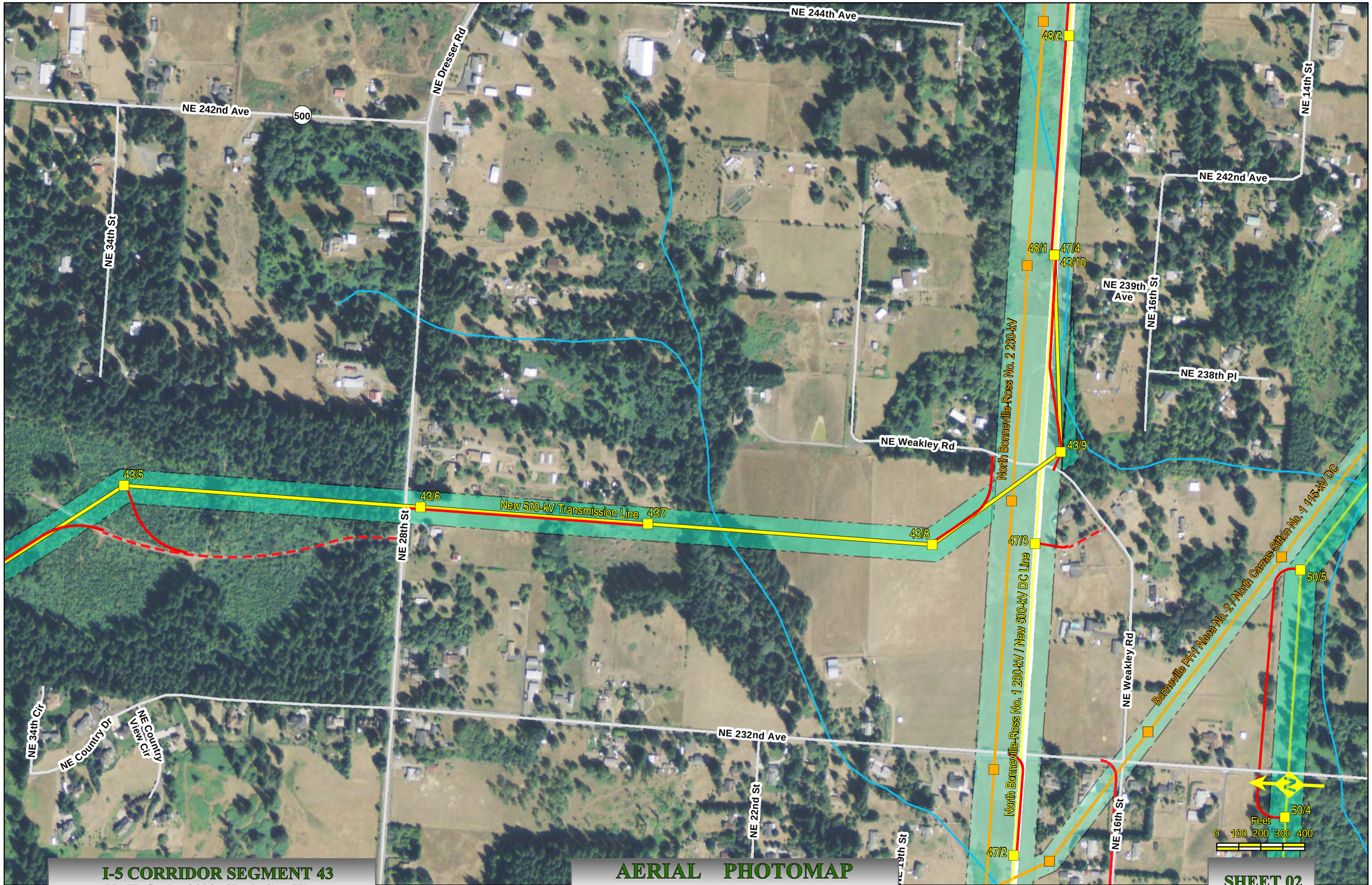

I-5 CORRIDOR SEGMENT 43

NAIP Ortho 2009 Clark Co., Wa.

AERIAL PHOTOMAP

Scale : 1" = 400'

Created: Jul 06, 2011

SHEET 02

I-5 Corridor Reinforcement Project
Proposed Right-of-Way Configuration
Segment 45

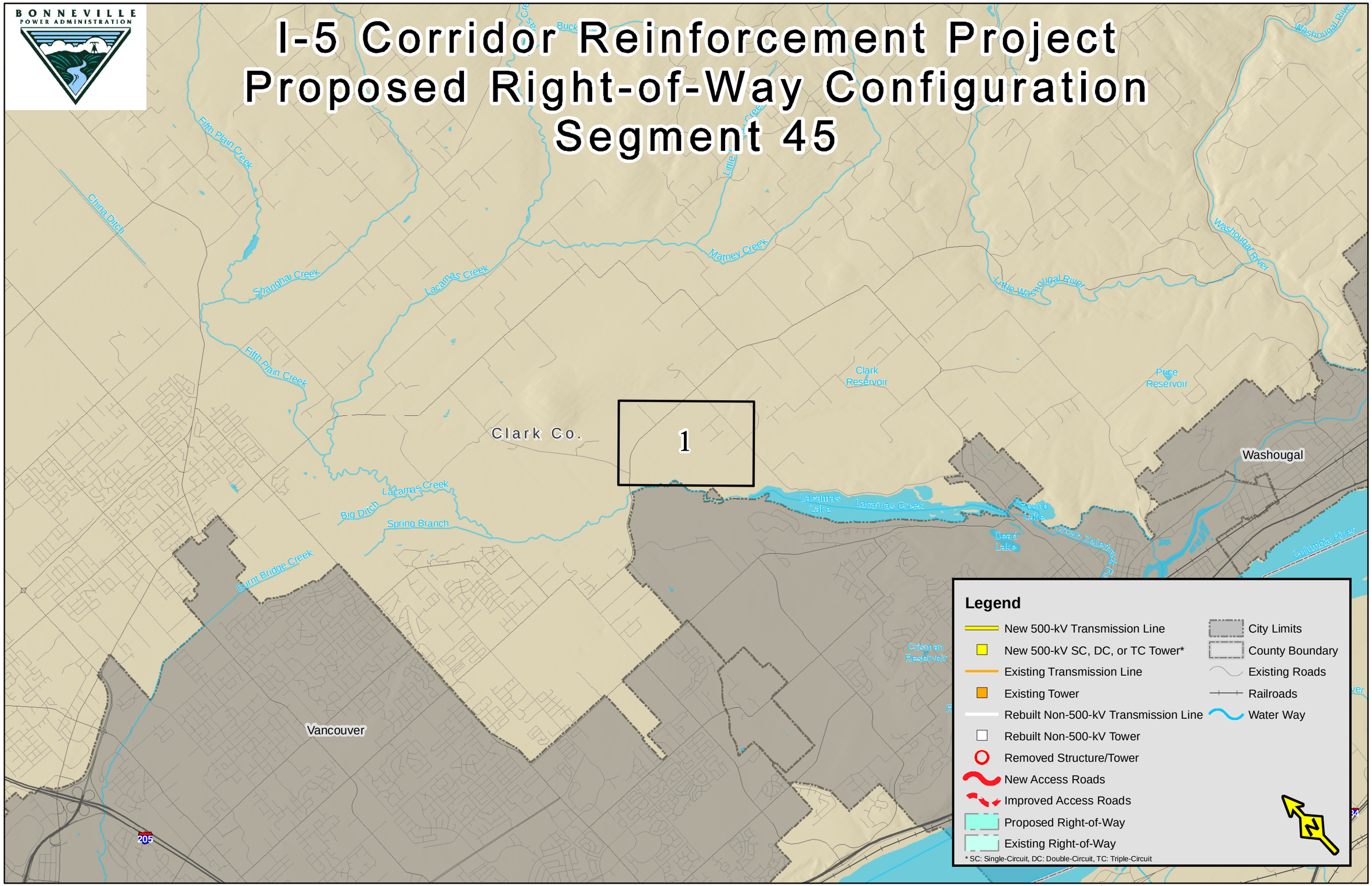

Created: May 06, 2011

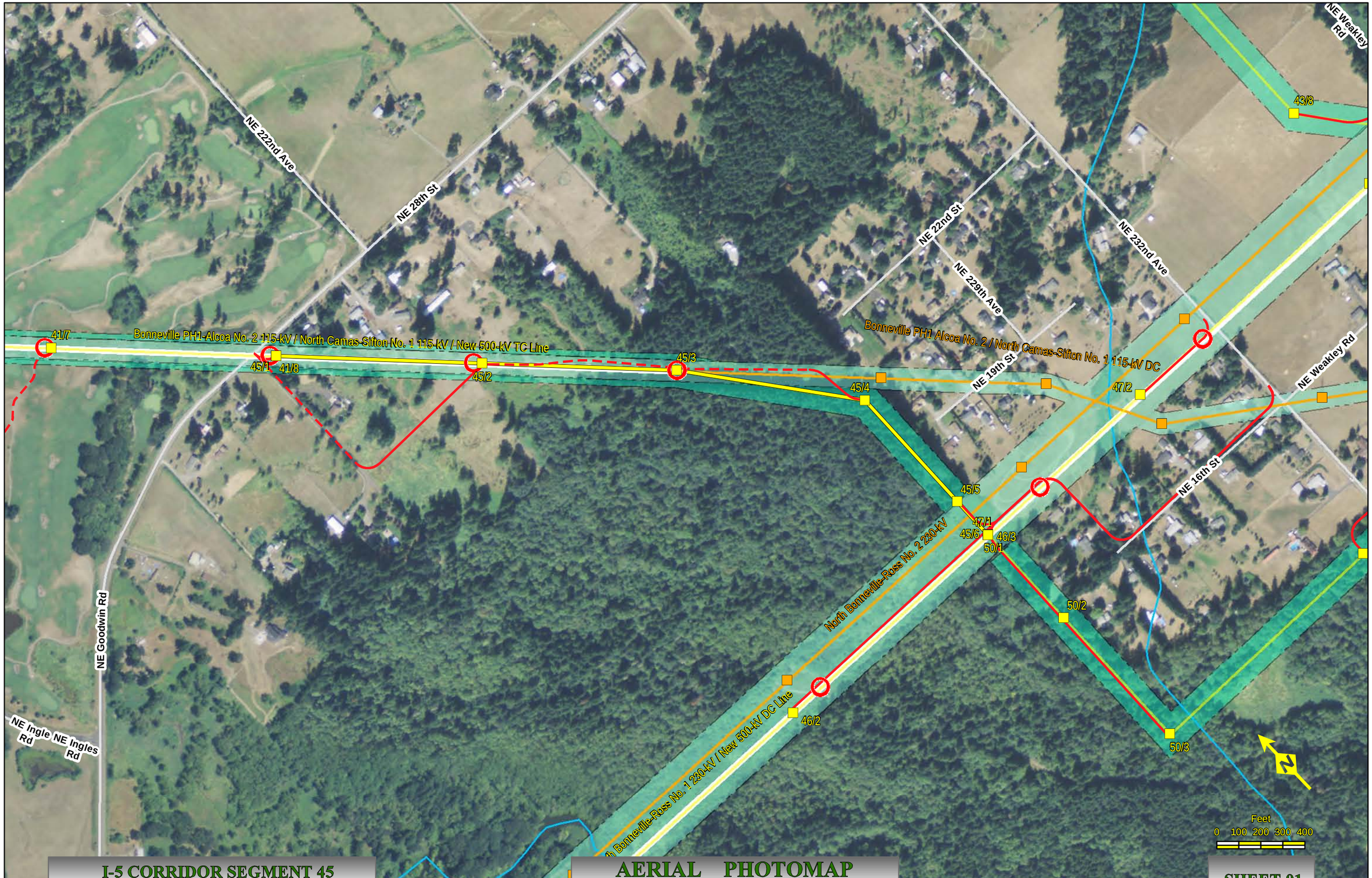

I-5 CORRIDOR SEGMENT 45

NAIP Ortho 2009 Clark Co., Wa.

AERIAL PHOTOMAP

Scale : 1" = 400'

Created: May 06, 2011

SHEET 01

I-5 Corridor Reinforcement Project
Proposed Right-of-Way Configuration
Segment 46

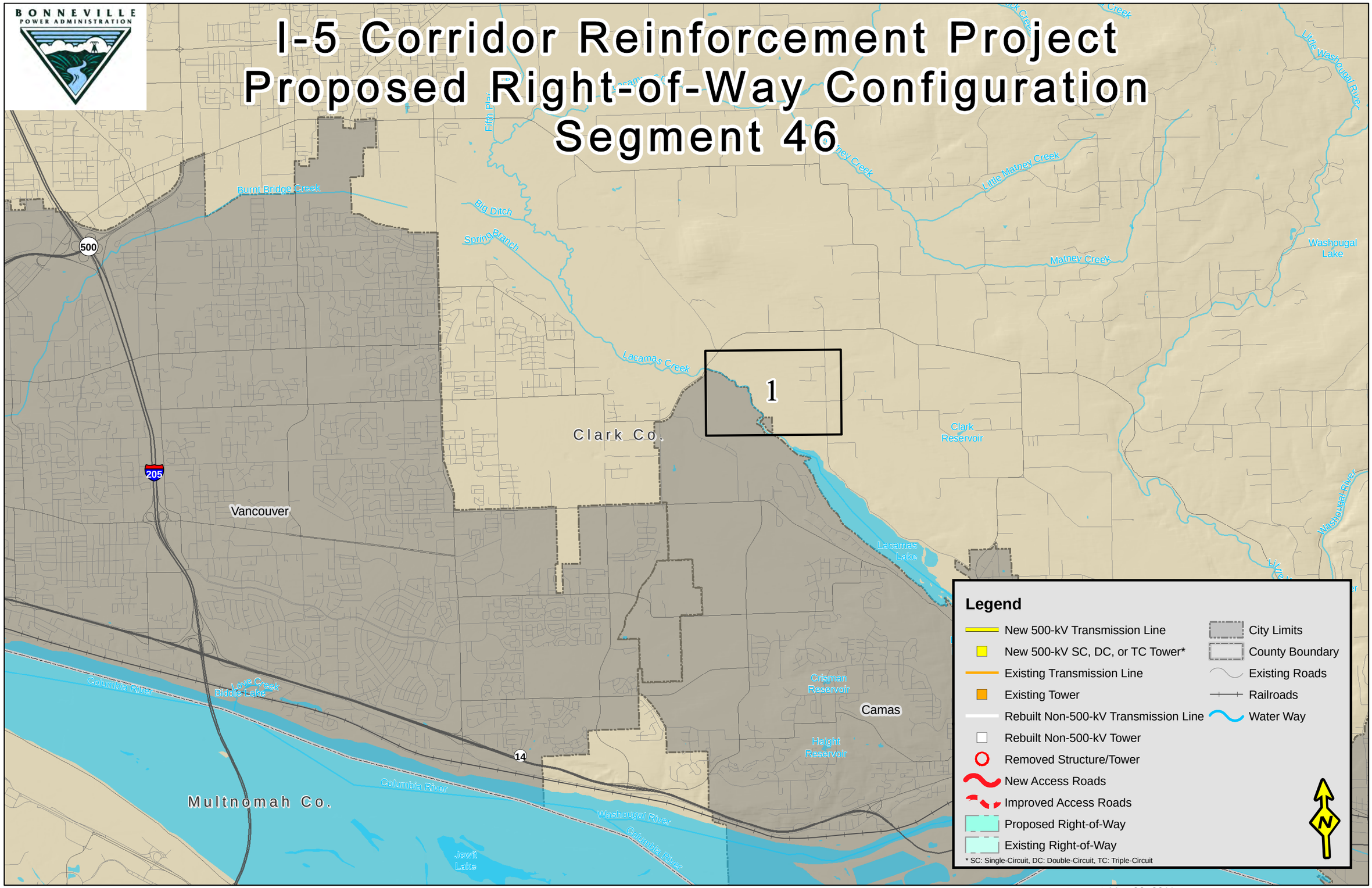

Created: May 02, 2011

I-5 CORRIDOR SEGMENT 46
NAIP Ortho 2009 Clark Co., Wa.

AERIAL PHOTOMAP
Scale : 1" = 400'

Created: May 02, 2011

SHEET 01

I-5 Corridor Reinforcement Project
Proposed Right-of-Way Configuration
Segment 47

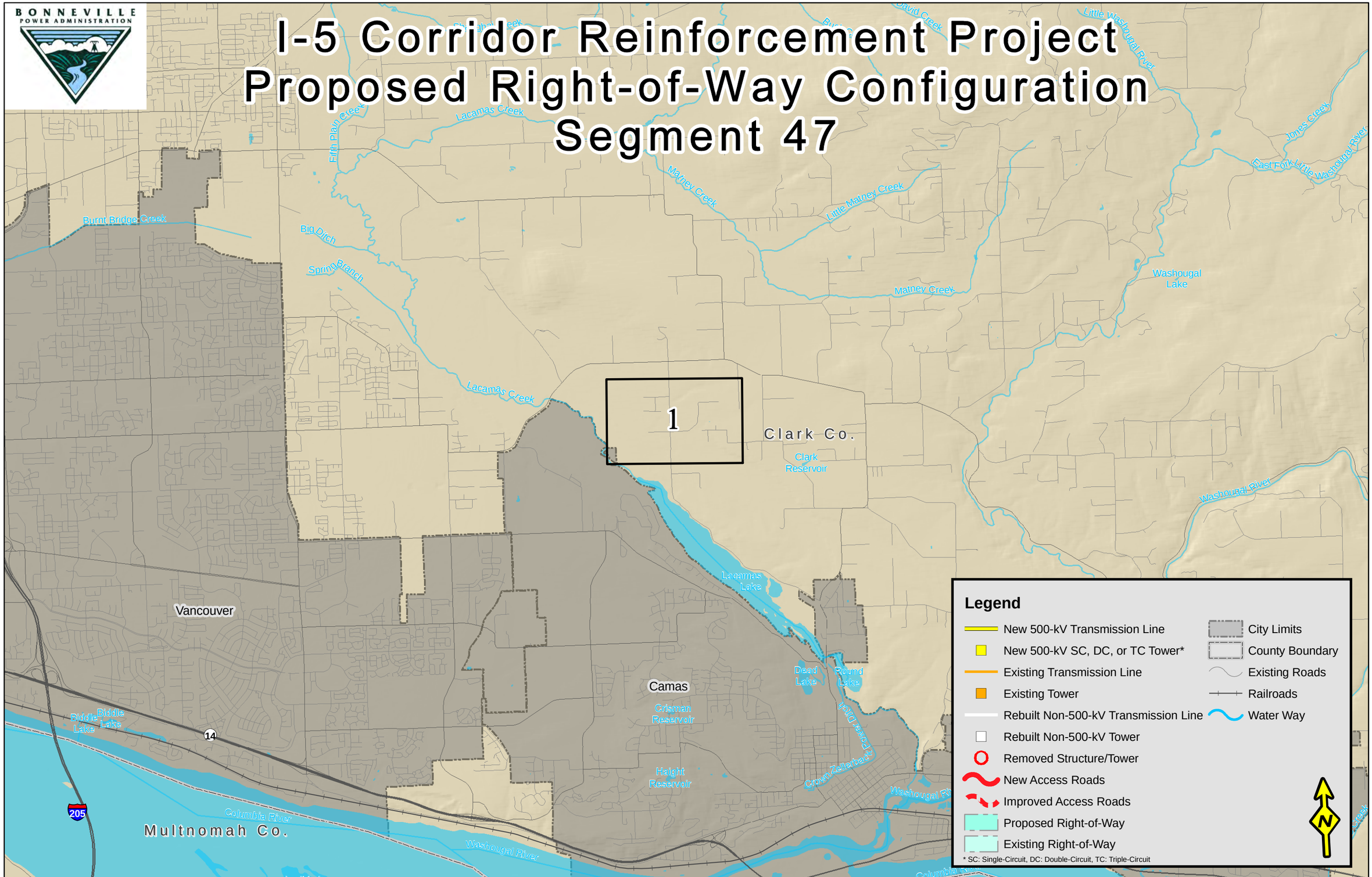

Created: May 06, 2011

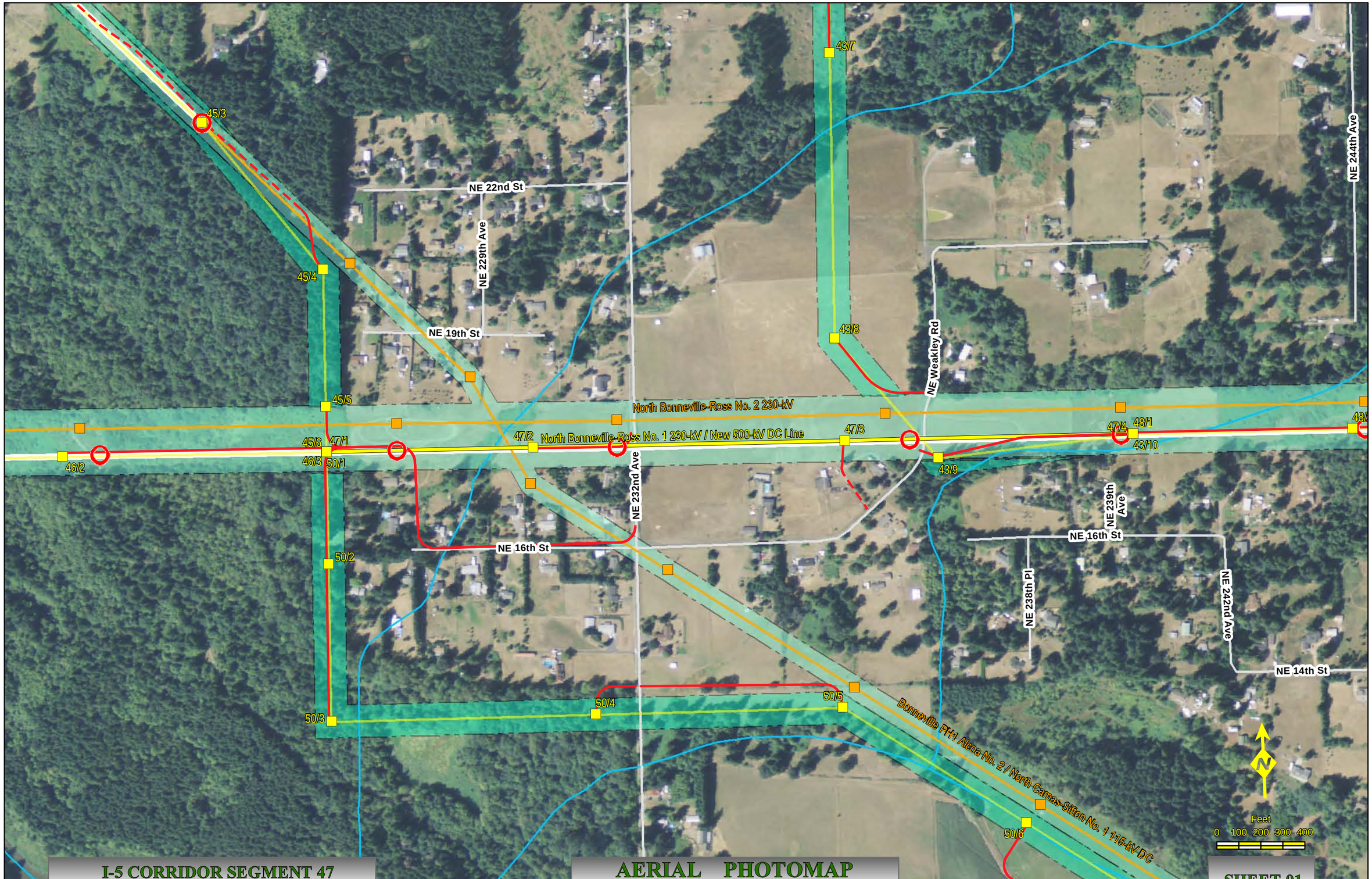

I-5 CORRIDOR SEGMENT 47
NAIP Ortho 2009 Clark Co., Wa.

AERIAL PHOTOMAP
Scale : 1" = 400'

Created: May 06, 2011

SHEET 01

I-5 Corridor Reinforcement Project
Proposed Right-of-Way Configuration
Segment 48

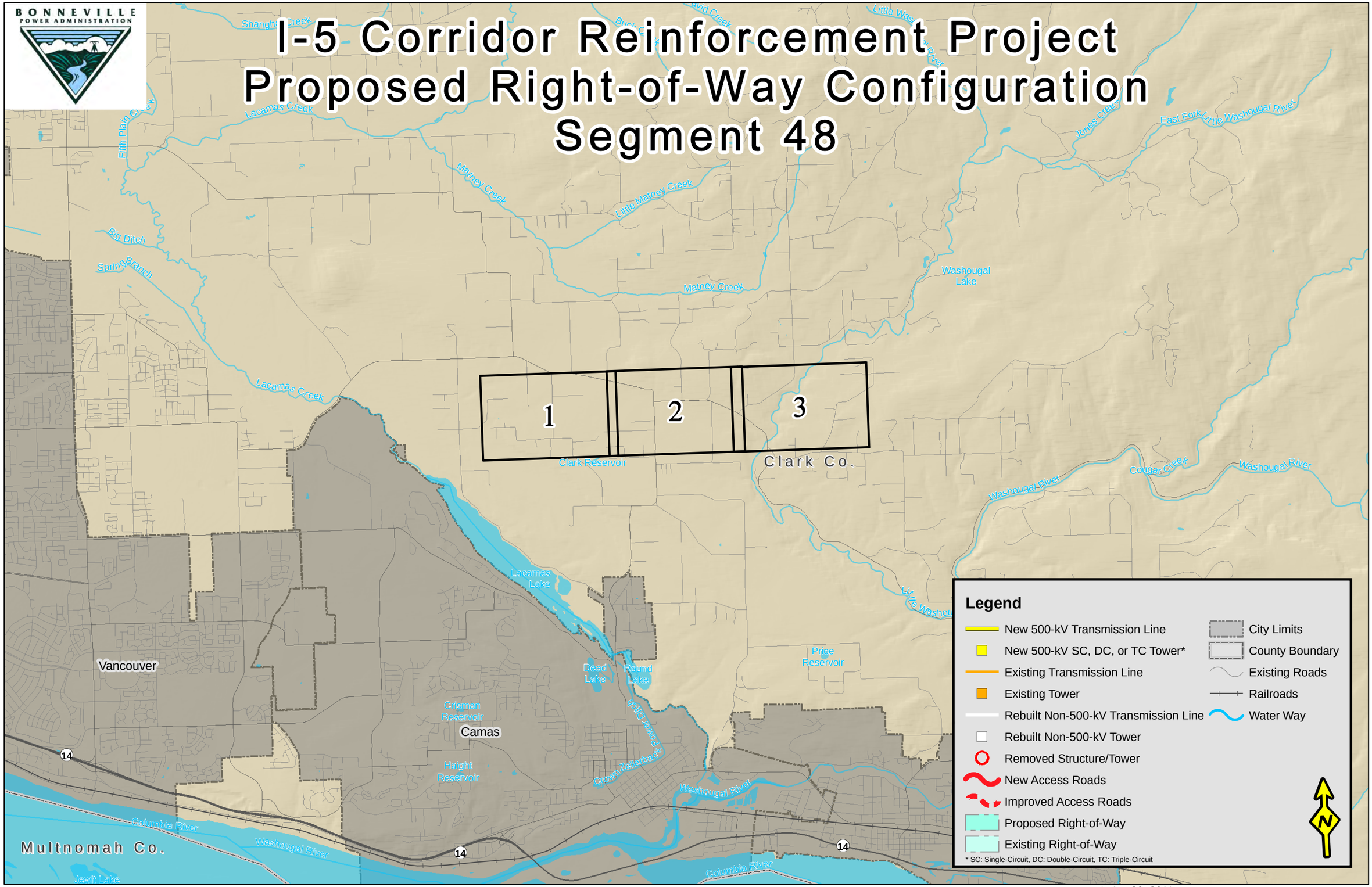

Created: Apr 20, 2011

I-5 CORRIDOR SEGMENT 48
NAIP Ortho 2009 Clark Co., Wa.

AERIAL PHOTOMAP
Scale : 1" = 400'

Created: Apr 20, 2011

SHEET 01

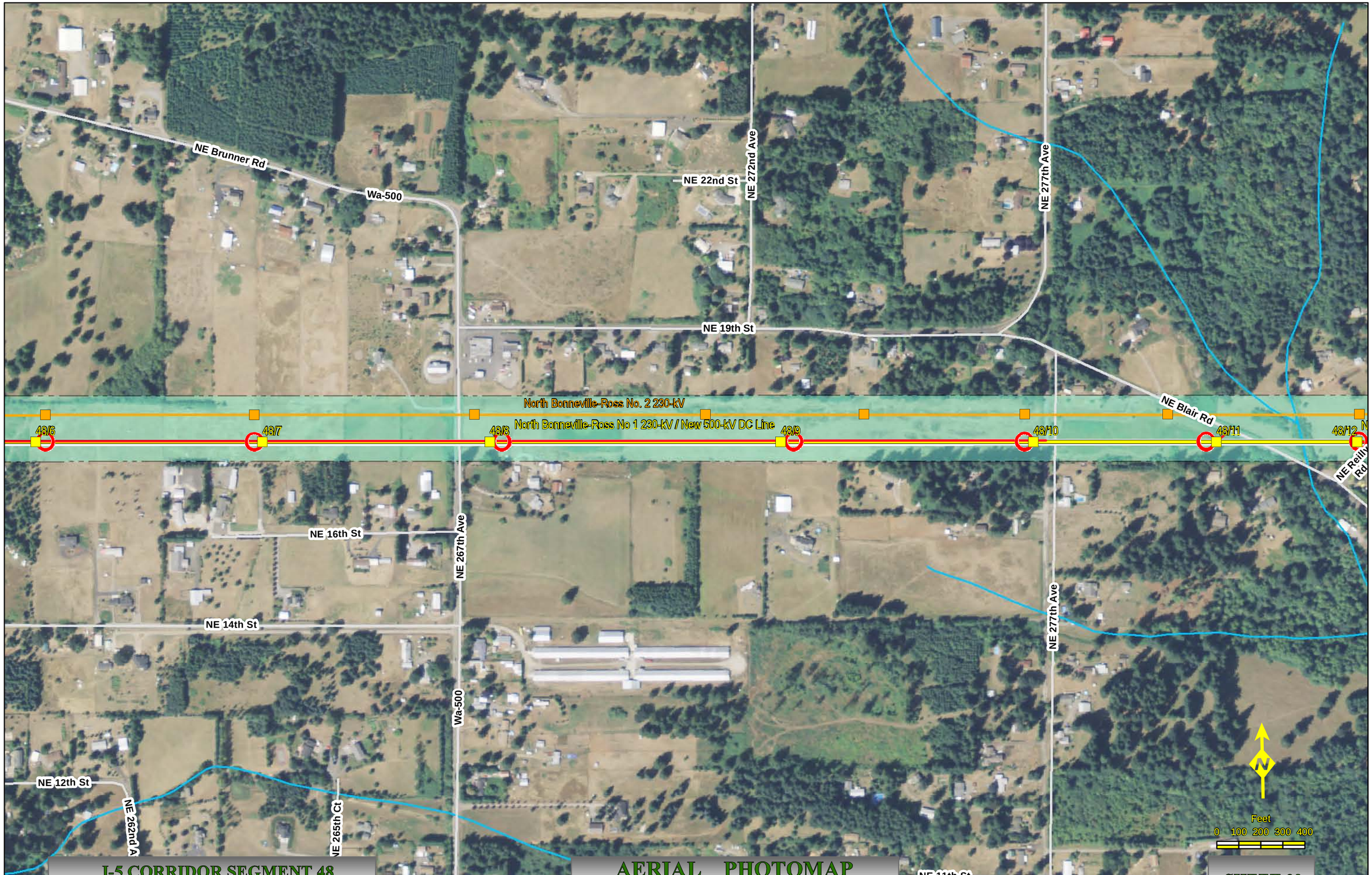

I-5 CORRIDOR SEGMENT 48

NAIP Ortho 2009 Clark Co., Wa.

AERIAL PHOTOMAP

Scale : 1" = 400'

Created: Apr 20, 2011

SHEET 02

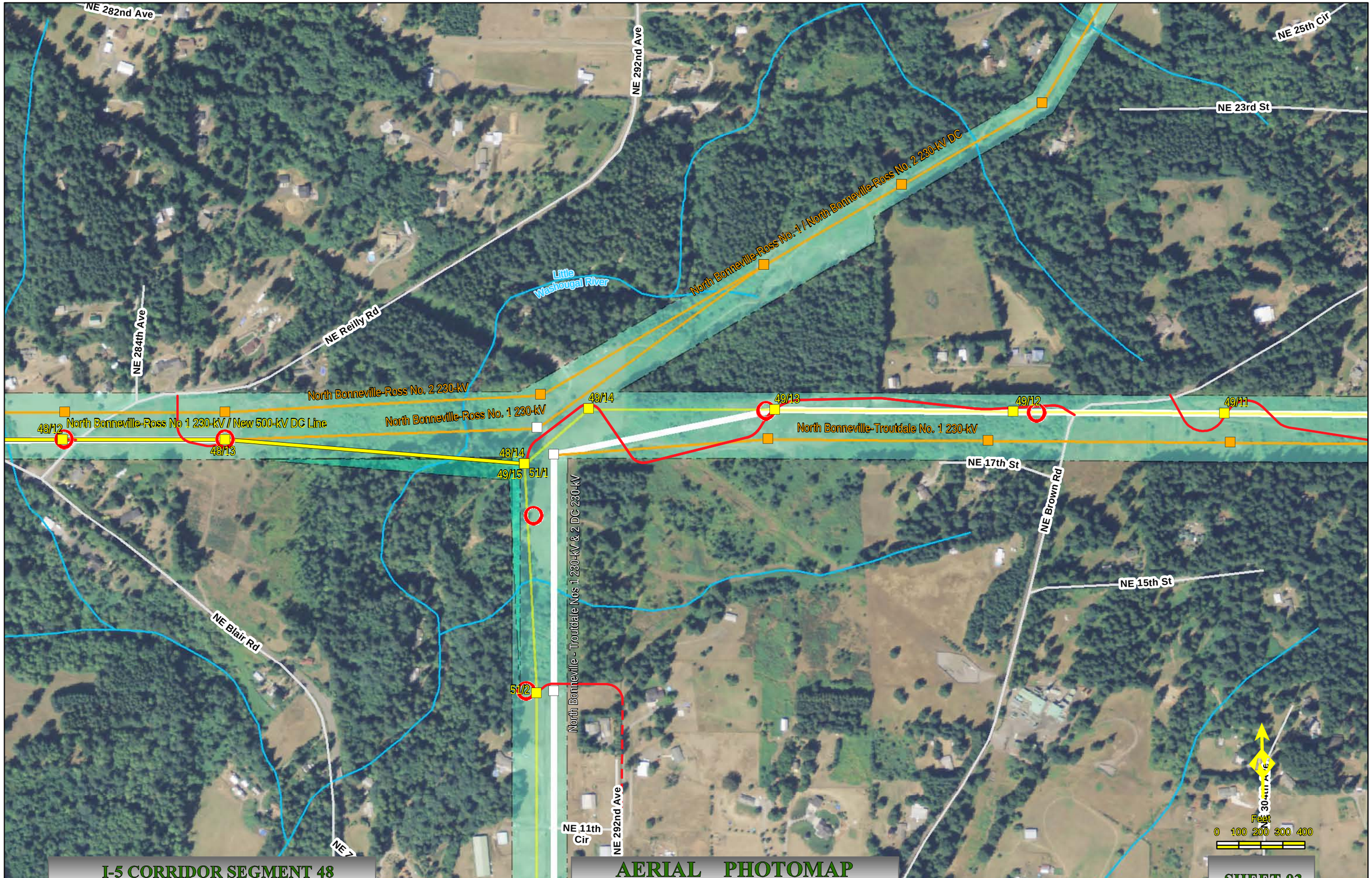

I-5 CORRIDOR SEGMENT 48

NAIP Ortho 2009 Clark Co., Wa.

AERIAL PHOTOMAP

Scale : 1" = 400'

Created: Apr 20, 2011

SHEET 03

I-5 Corridor Reinforcement Project
Proposed Right-of-Way Configuration
Segment 49

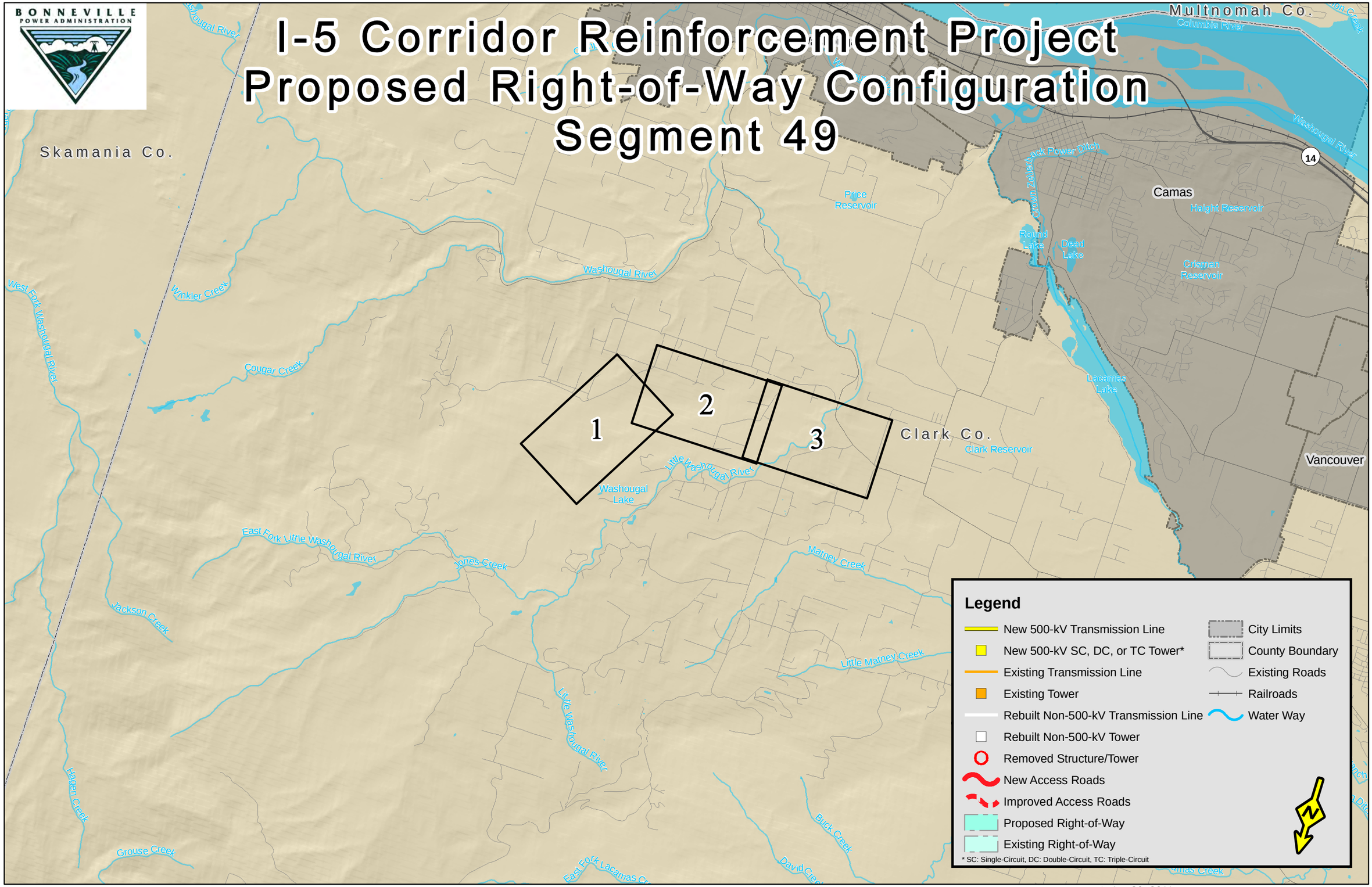

Created: Apr 29, 2011

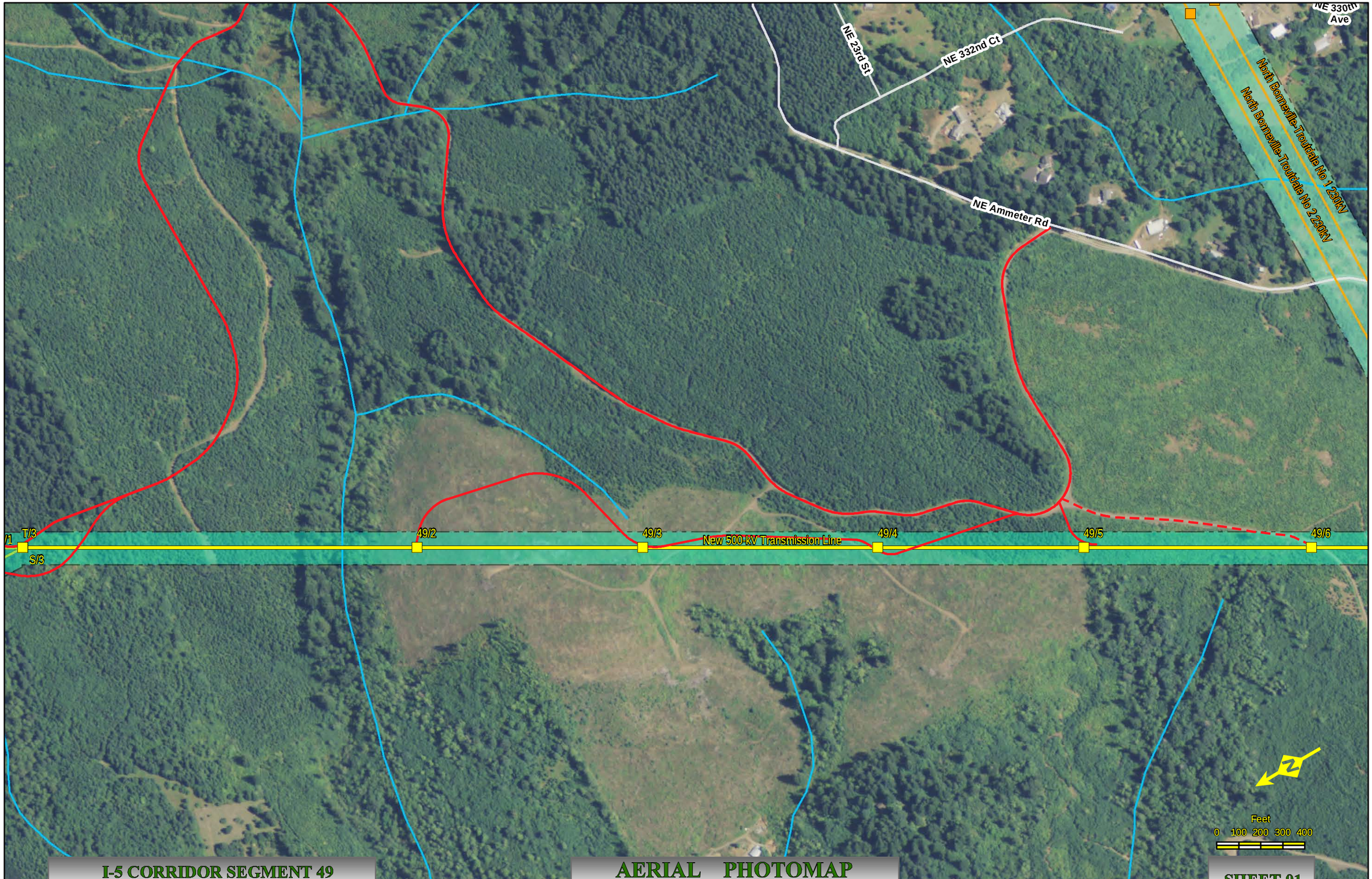

I-5 CORRIDOR SEGMENT 49
NAIP Ortho 2009 Clark Co., Wa.

AERIAL PHOTOMAP
Scale : 1" = 400'

Created: Apr 29, 2011

SHEET 01

I-5 CORRIDOR SEGMENT 49
NAIP Ortho 2009 Clark Co., Wa.

AERIAL PHOTOMAP
Scale : 1" = 400'

Created:May 3, 2011

SHEET 02

I-5 CORRIDOR SEGMENT 49
NAIP Ortho 2009 Clark Co., Wa.

AERIAL PHOTOMAP
Scale : 1" = 400'

Created:May 3, 2011

SHEET 03

I-5 Corridor Reinforcement Project
Proposed Right-of-Way Configuration
Segment 50

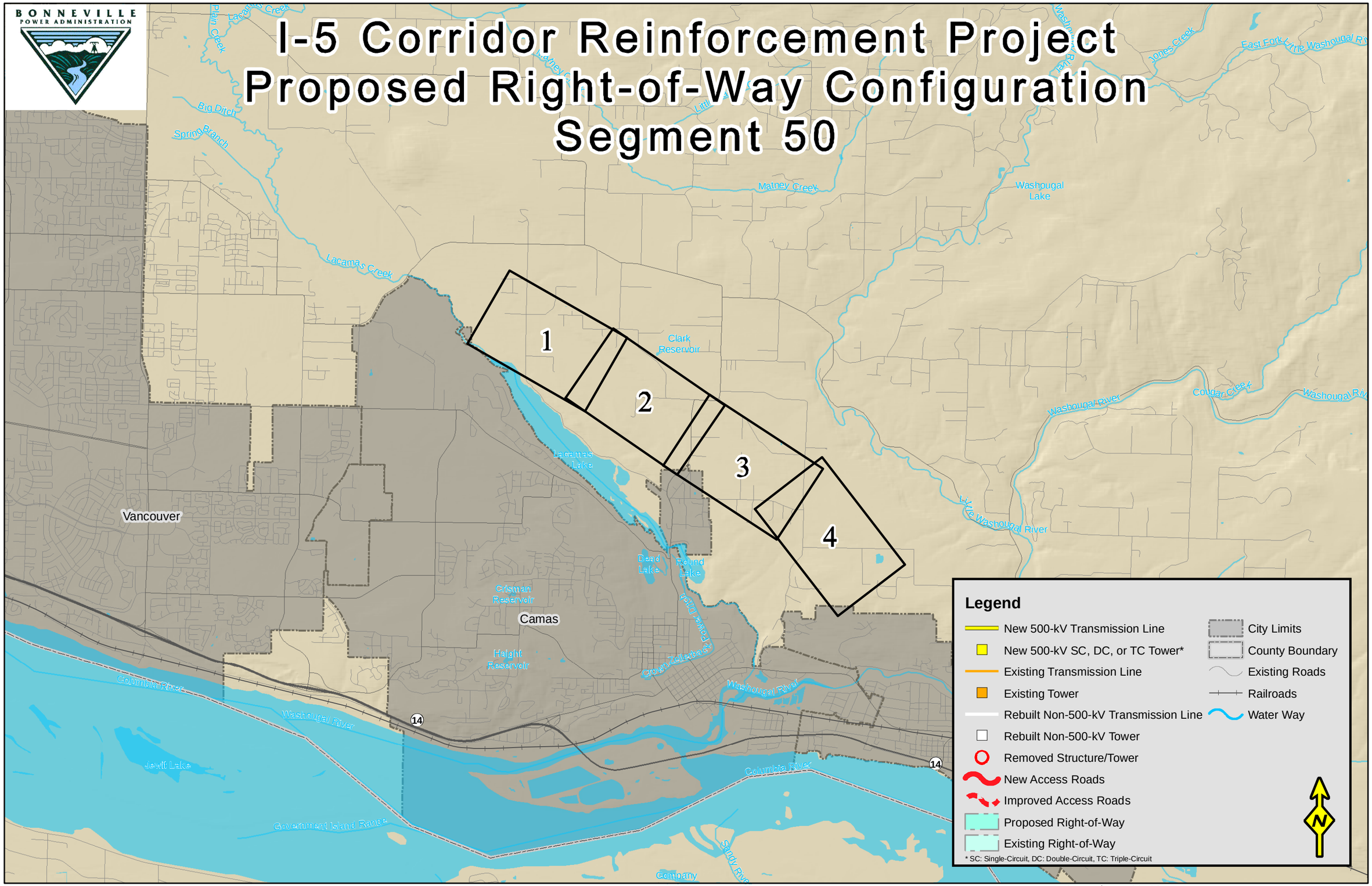

Created: Apr 29, 2011

I-5 CORRIDOR SEGMENT 50
NAIP Ortho 2009 Clark Co., Wa.

AERIAL PHOTOMAP
Scale : 1" = 400'

Created: Apr 29, 2011

SHEET 01

I-5 CORRIDOR SEGMENT 50
NAIP Ortho 2009 Clark Co., Wa.

AERIAL PHOTOMAP
Scale : 1" = 400'

Created: Apr 29, 2011

SHEET 02

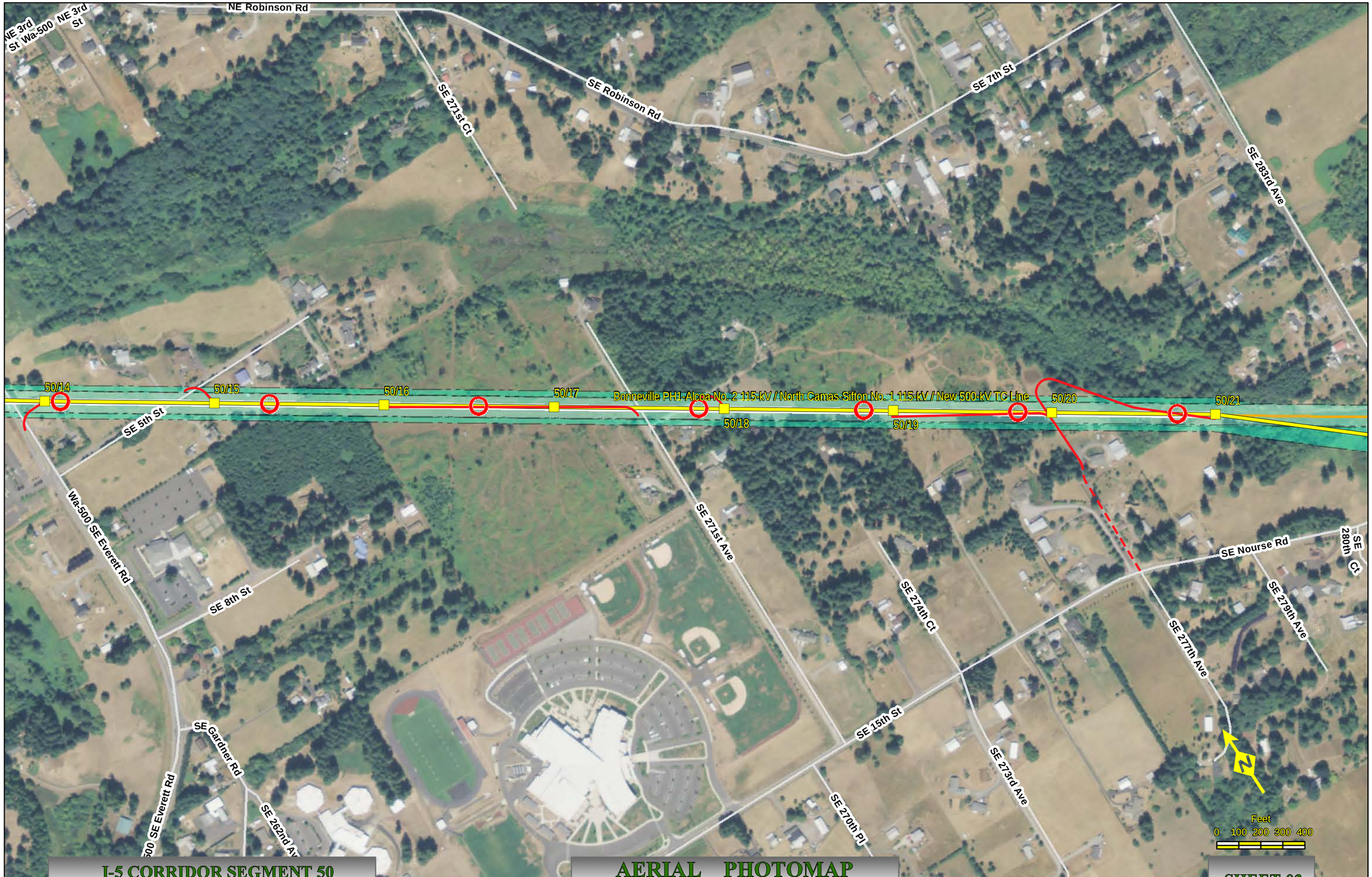

I-5 CORRIDOR SEGMENT 50
NAIP Ortho 2009 Clark Co., Wa.

AERIAL PHOTOMAP
Scale : 1" = 400'

Created: Apr 29, 2011

SHEET 03

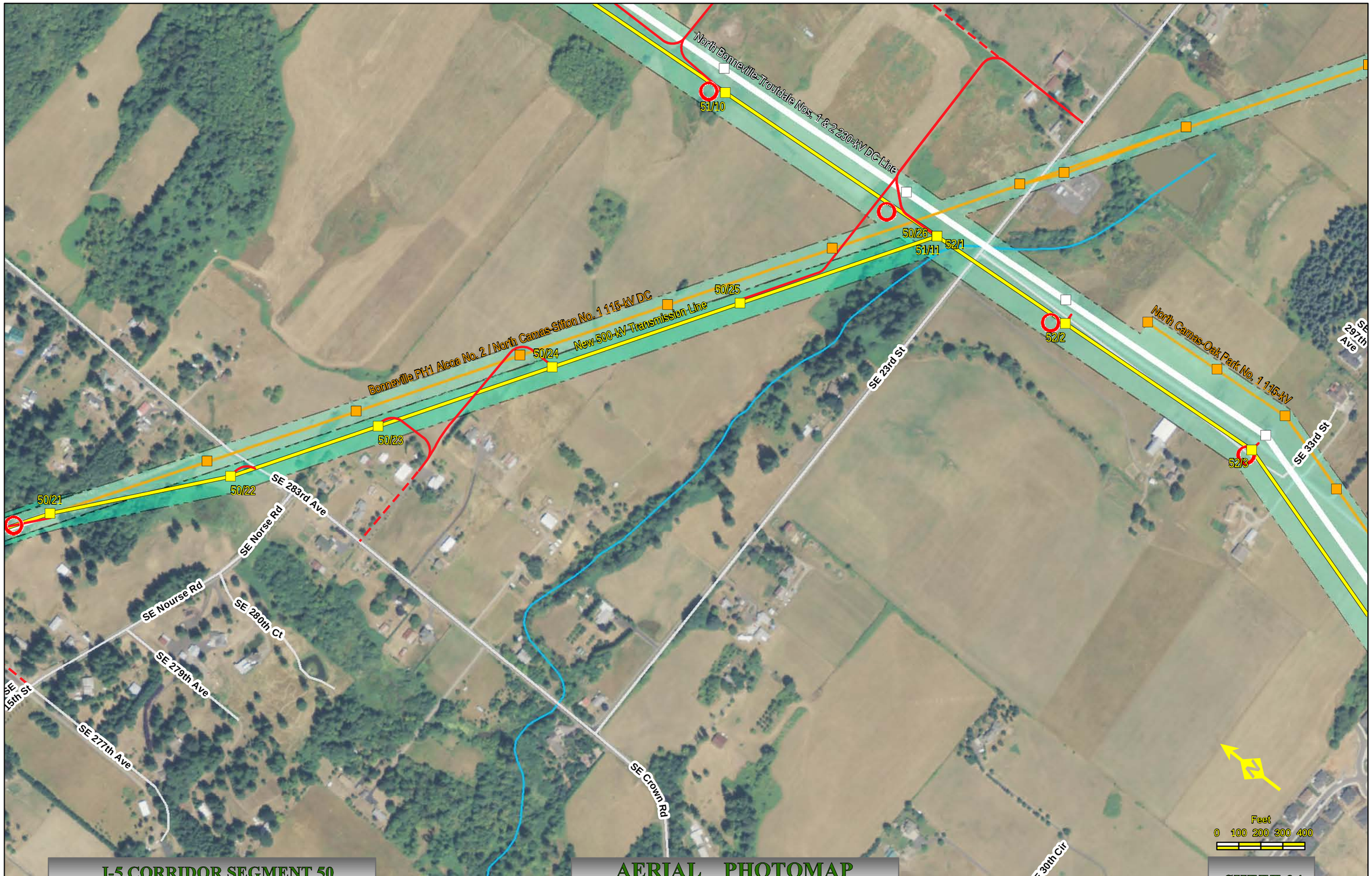

I-5 CORRIDOR SEGMENT 50
NAIP Ortho 2009 Clark Co., Wa.

AERIAL PHOTOMAP
Scale : 1" = 400'

Created: Apr 29, 2011

SHEET 04

I-5 Corridor Reinforcement Project
Proposed Right-of-Way Configuration
Segment 51

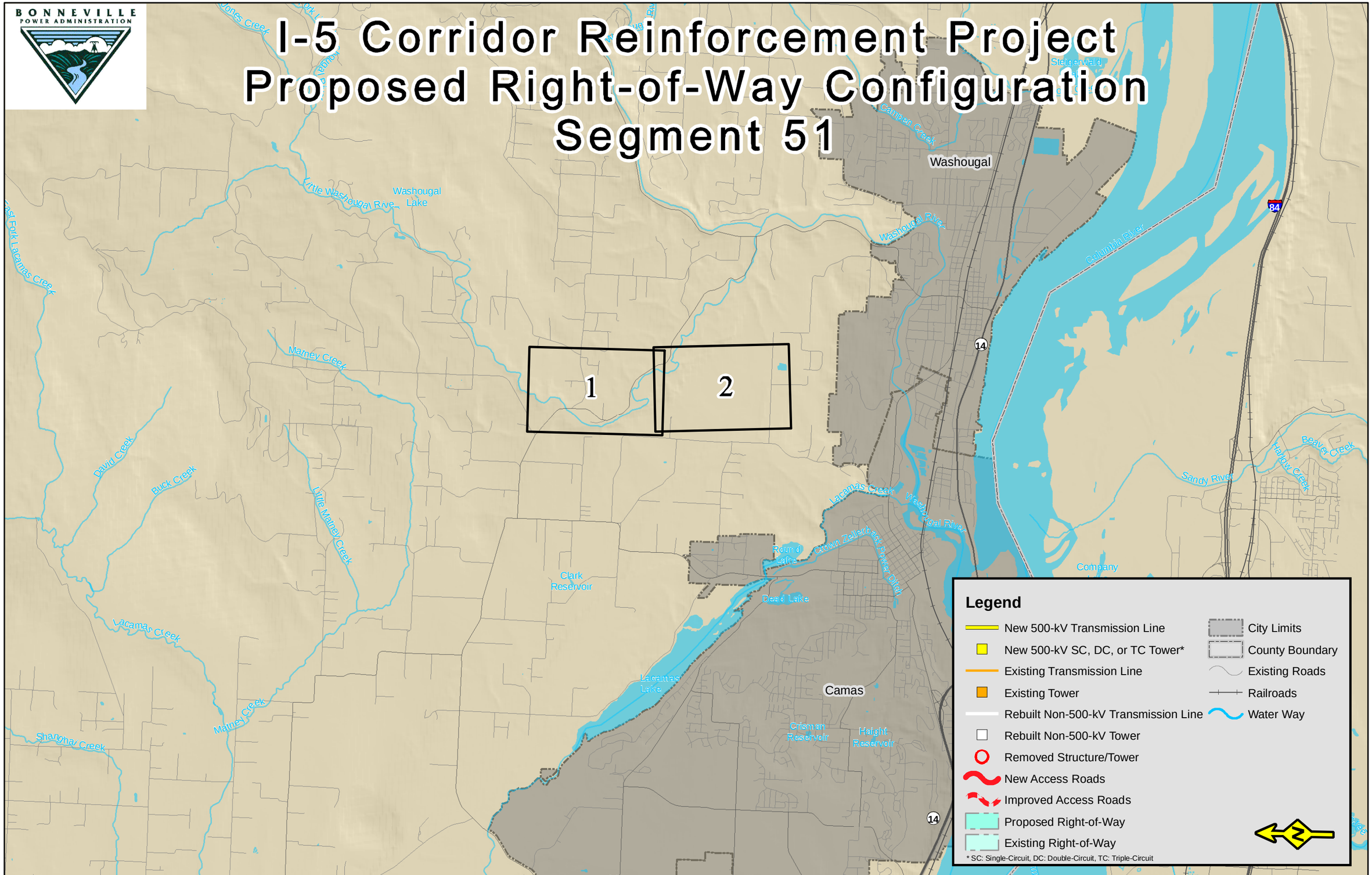

Created: May 02, 2011

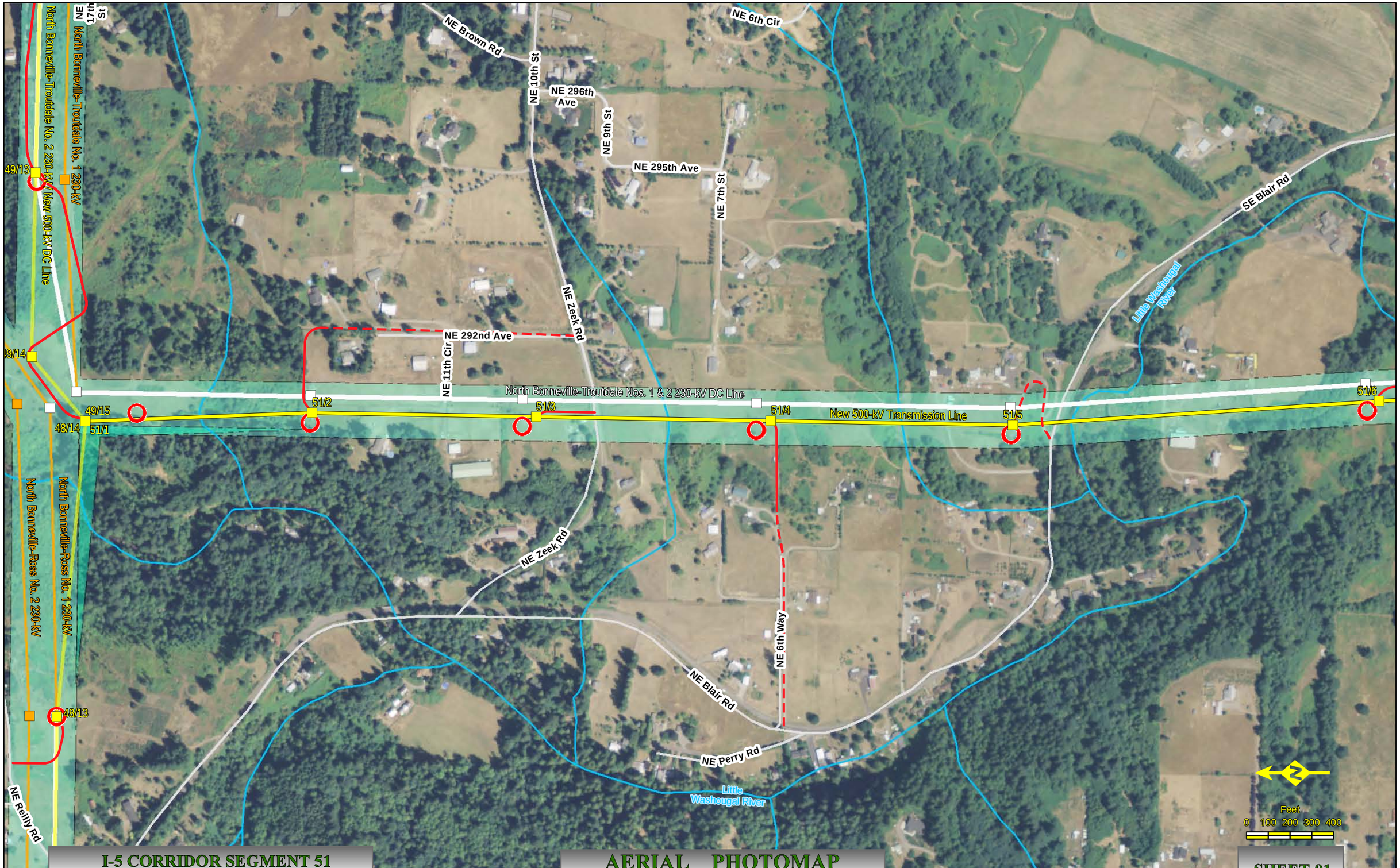

I-5 CORRIDOR SEGMENT 51

NAIP Ortho 2009 Clark Co., Wa.

AERIAL PHOTOMAP

Scale : 1" = 400'

Created: May 02, 2011

SHEET 01

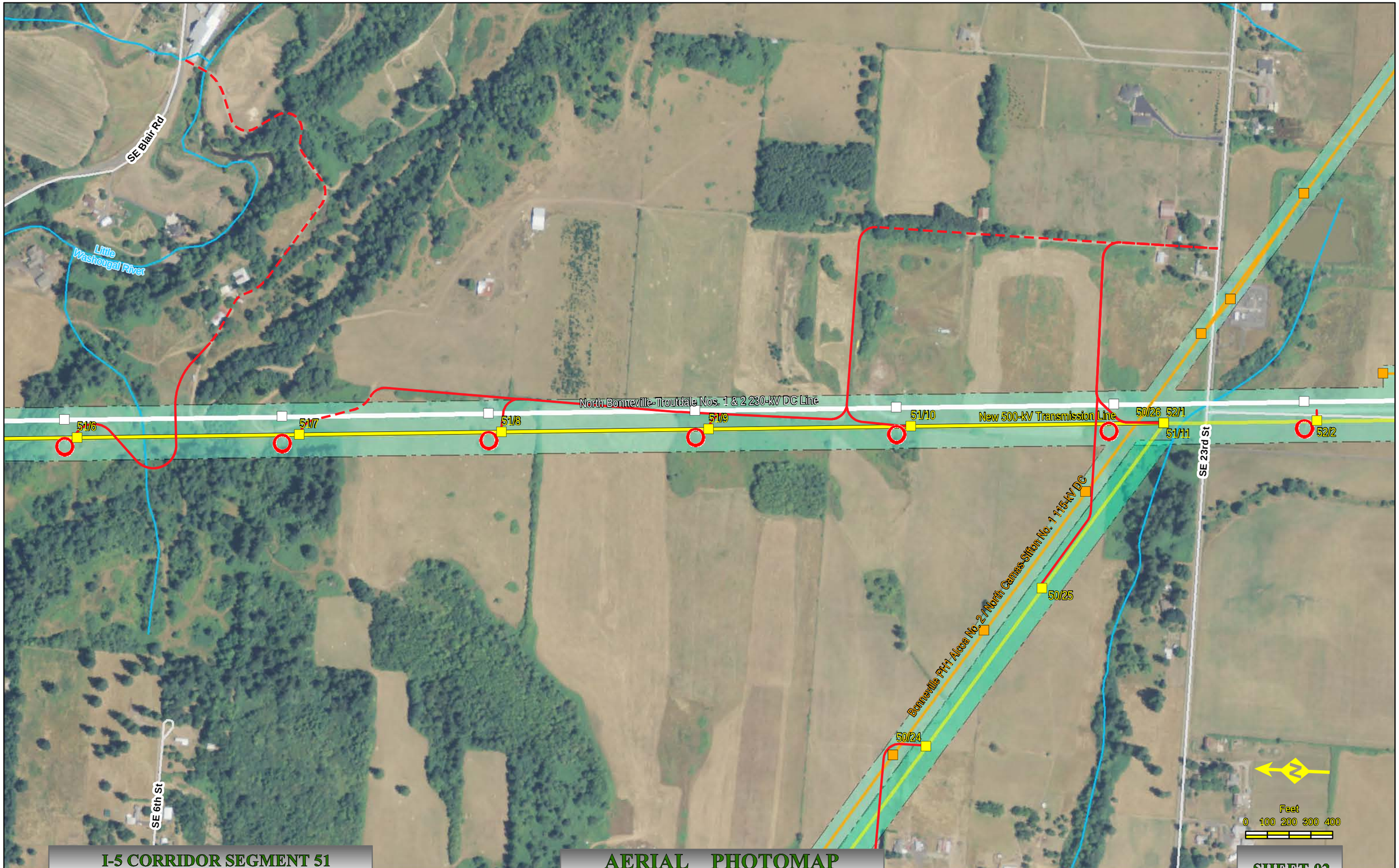

I-5 CORRIDOR SEGMENT 51
NAIP Ortho 2009 Clark Co., Wa.

AERIAL PHOTOMAP
Scale : 1" = 400'

Created: May 02, 2011

SHEET 02

I-5 Corridor Reinforcement Project
Proposed Right-of-Way Configuration
Segment 52, Including Sundial Substation Site

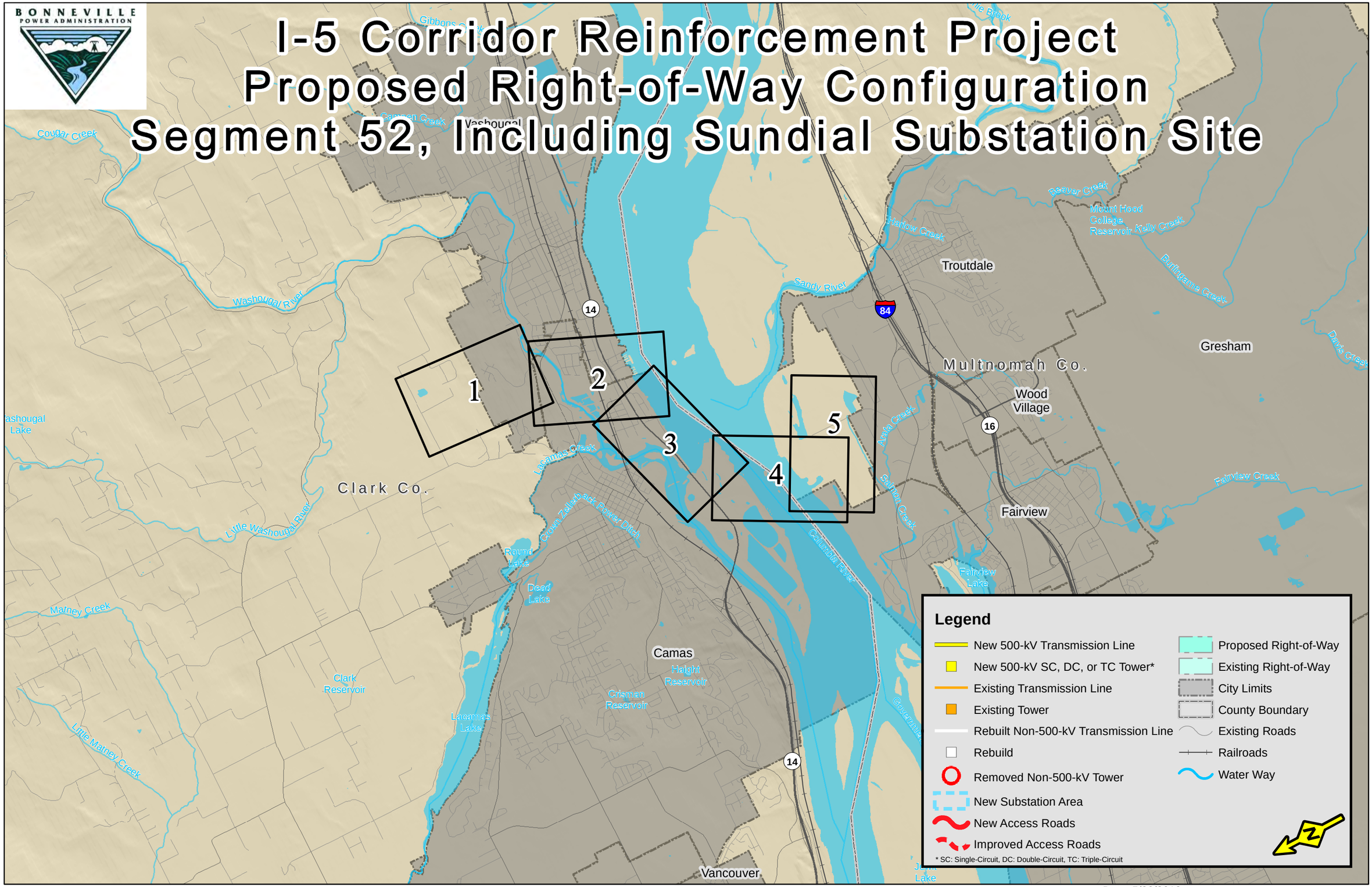

Date: 5/20/2012

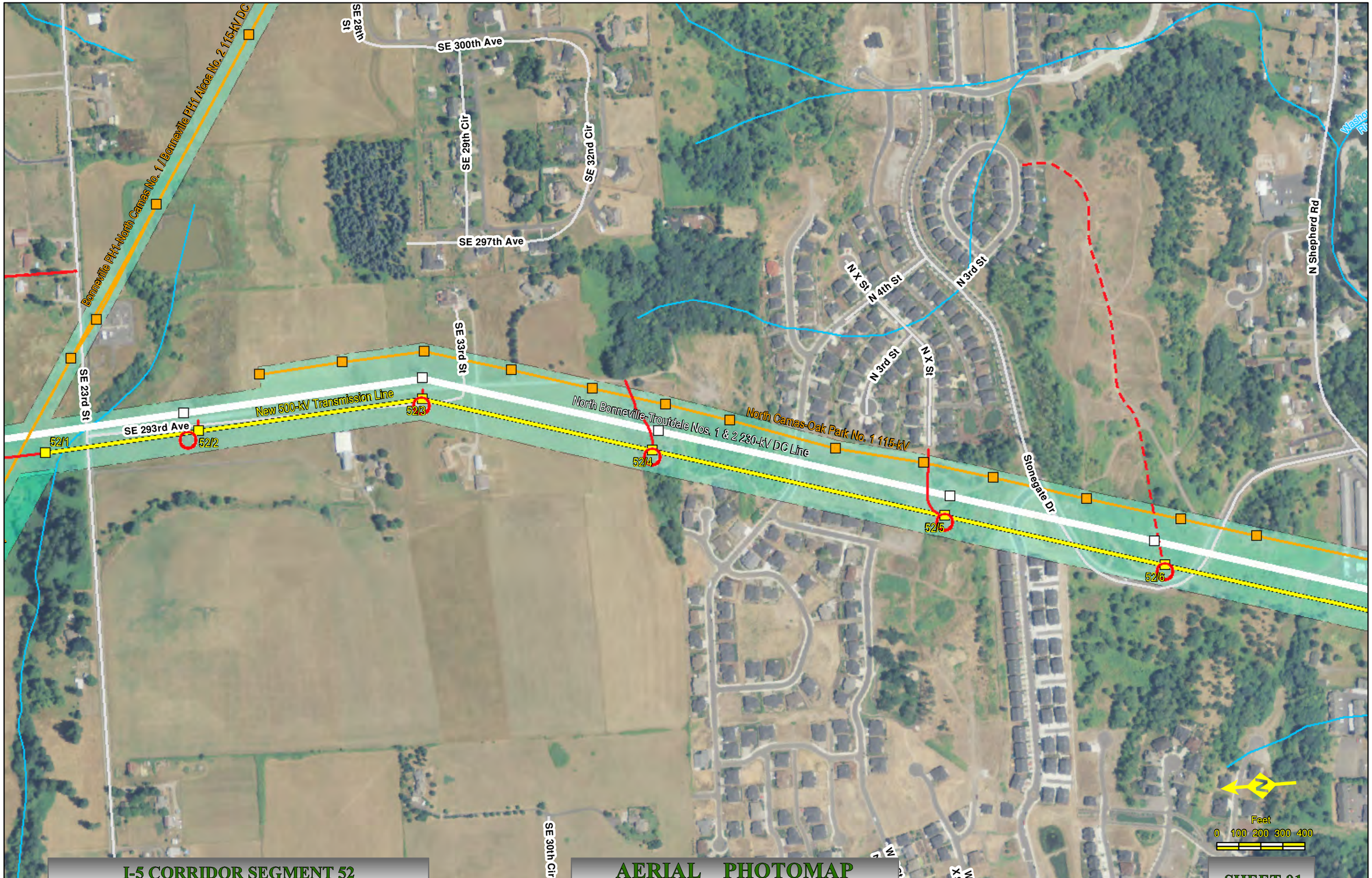

I-5 CORRIDOR SEGMENT 52
NAIP Ortho 2009 Clark Co., Wa. & Multnomah Co., OR

AERIAL PHOTOMAP
Scale : 1" = 400'

Created: 5/17/2012

SHEET 01

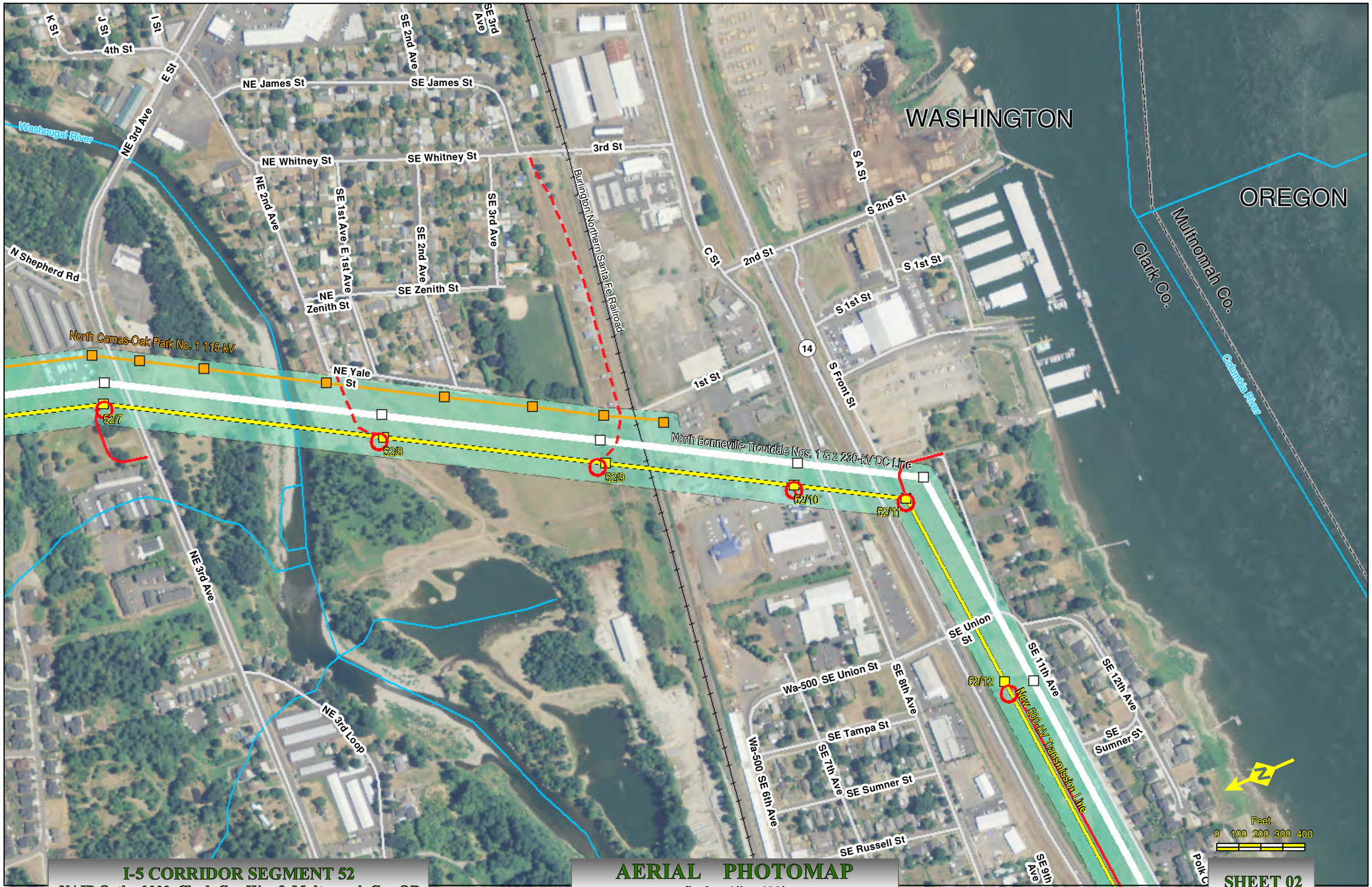

I-5 CORRIDOR SEGMENT 52
NAIP Ortho 2009 Clark Co., Wa. & Multnomah Co., OR

AERIAL PHOTOMAP
Scale : 1" = 400'

Created: 5/17/2012

SHEET 02

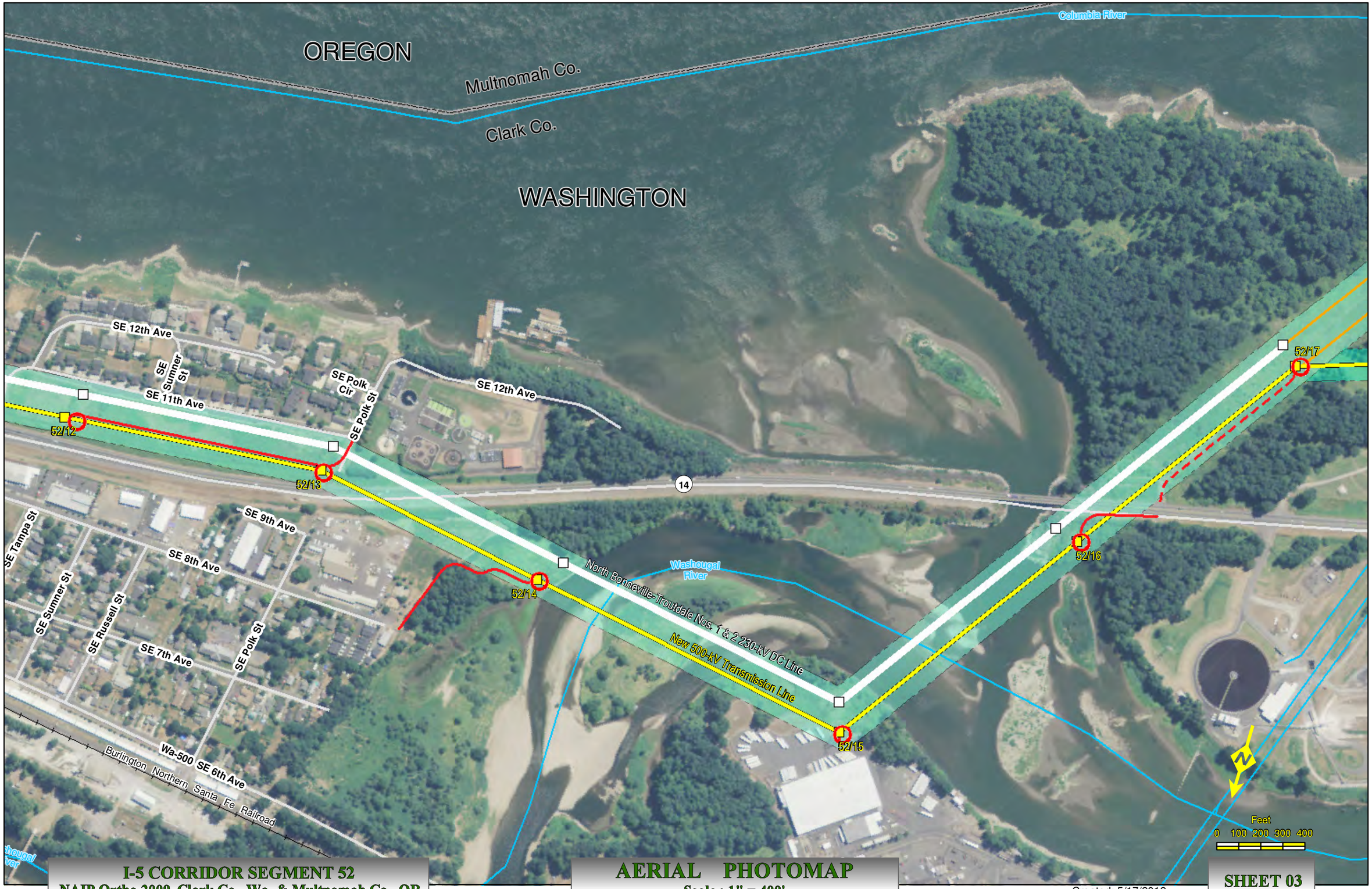

I-5 CORRIDOR SEGMENT 52
NAIP Ortho 2009 Clark Co., Wa. & Multnomah Co., OR

AERIAL PHOTOMAP
Scale : 1" = 400'

Created: 5/17/2012

SHEET 03

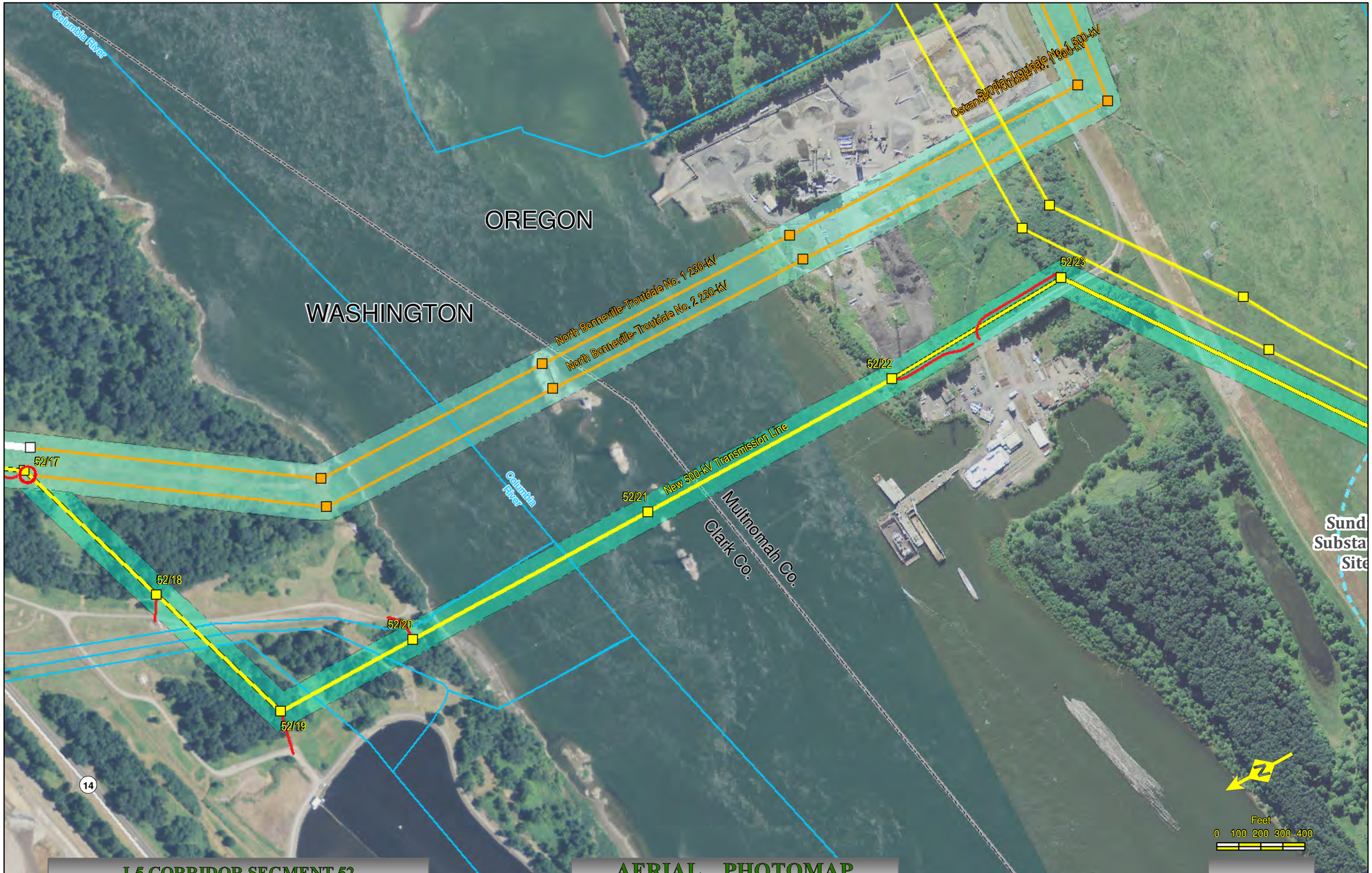

I-5 CORRIDOR SEGMENT 52
NAIP Ortho 2009 Clark Co., Wa. & Multnomah Co., OR

AERIAL PHOTOMAP
Scale : 1" = 400'

Created: 5/17/2012

SHEET 04

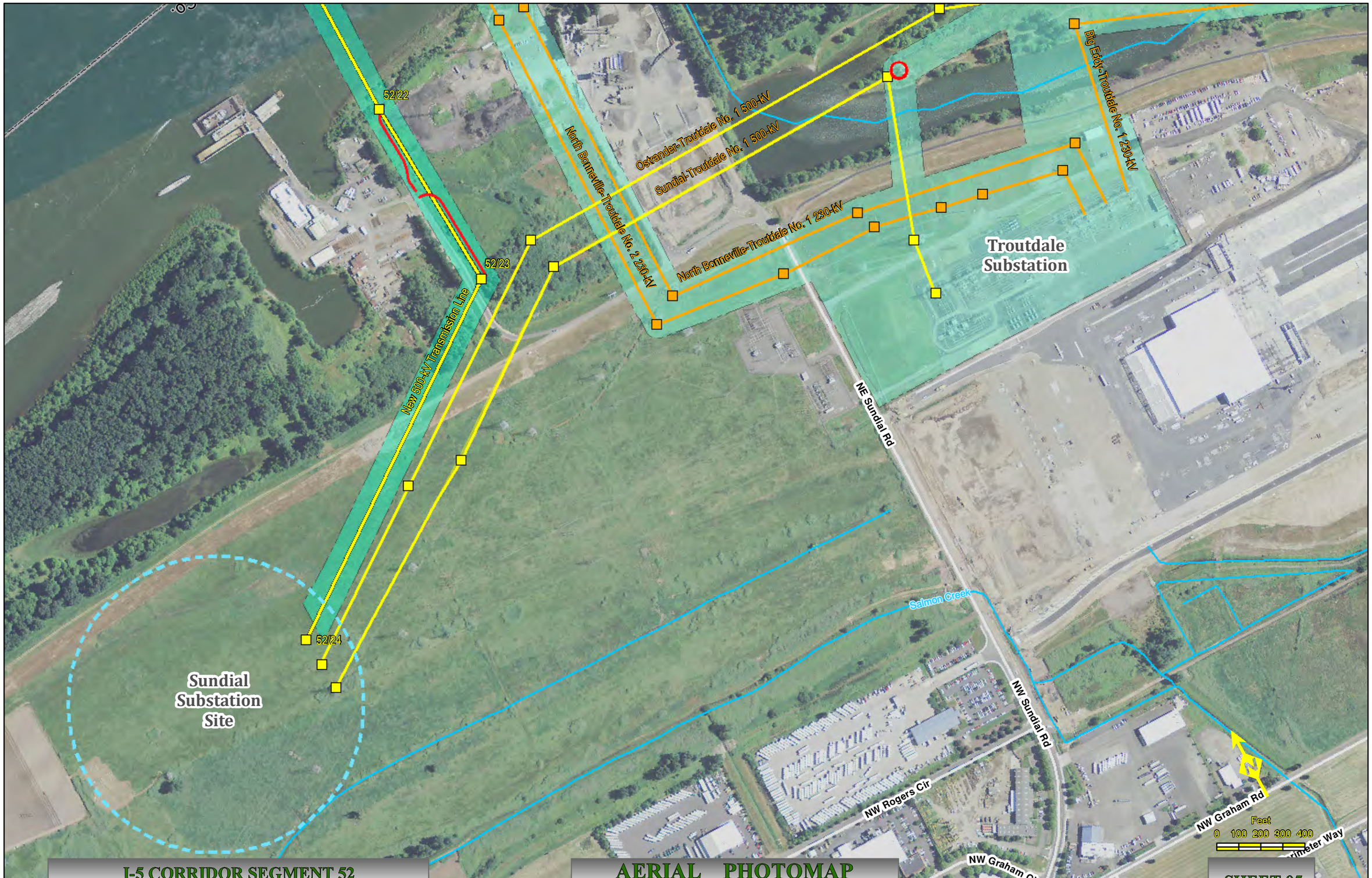

I-5 CORRIDOR SEGMENT 52
NAIP Ortho 2009 Clark Co., Wa. & Multnomah Co., OR

AERIAL PHOTOMAP
Scale : 1" = 400'

Created: 5/17/2012

SHEET 05

I-5 Corridor Reinforcement Project
Proposed Right-of-Way Configuration
Segment A, Including Casey Road Substation Site

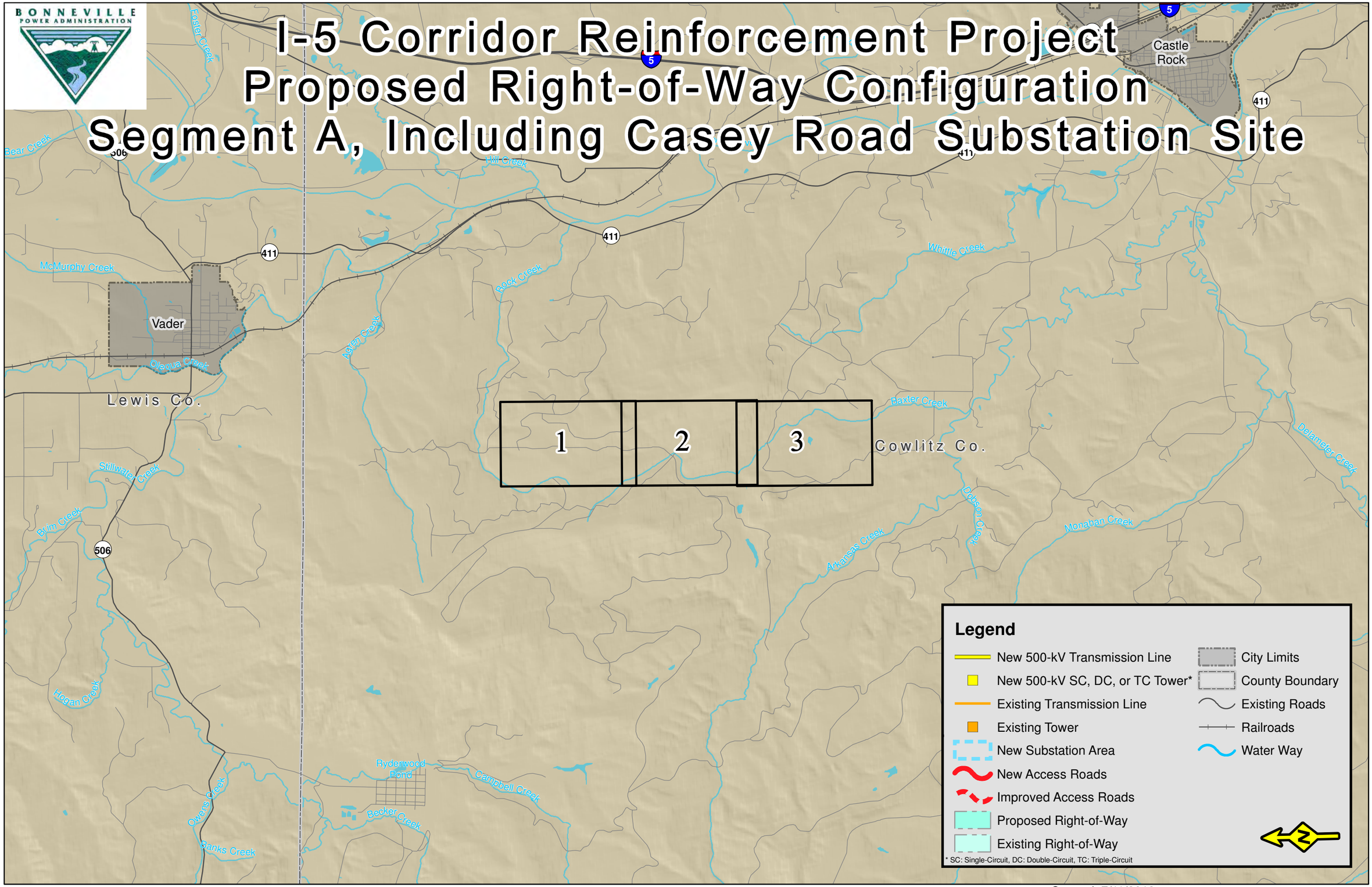

Created: 7/11/2012

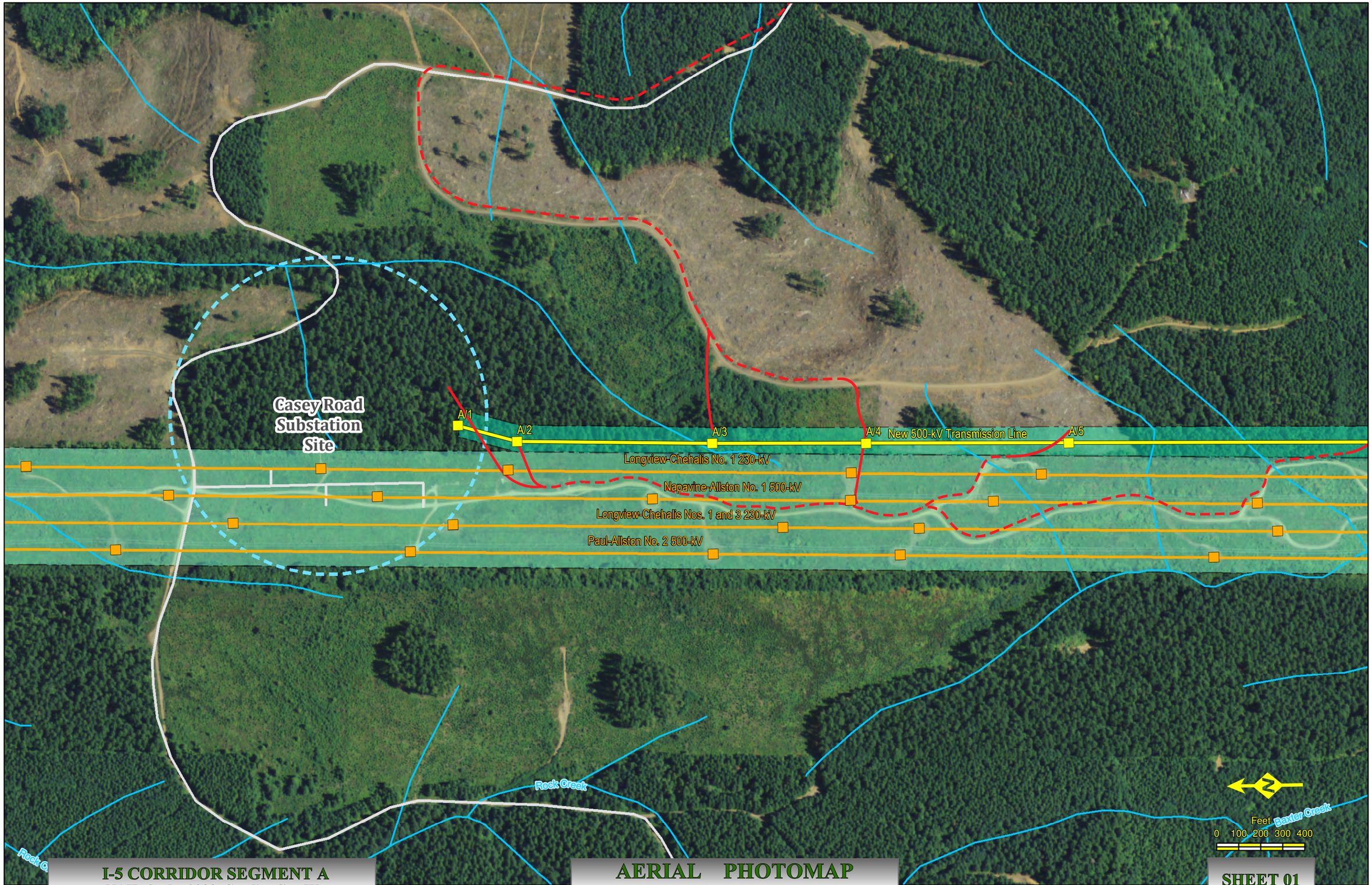

I-5 CORRIDOR SEGMENT A
NAIP Ortho 2009 Cowlitz Co., Wa.

AERIAL PHOTOMAP
Scale : 1" = 400'

Created: 7/11/2012

SHEET 01

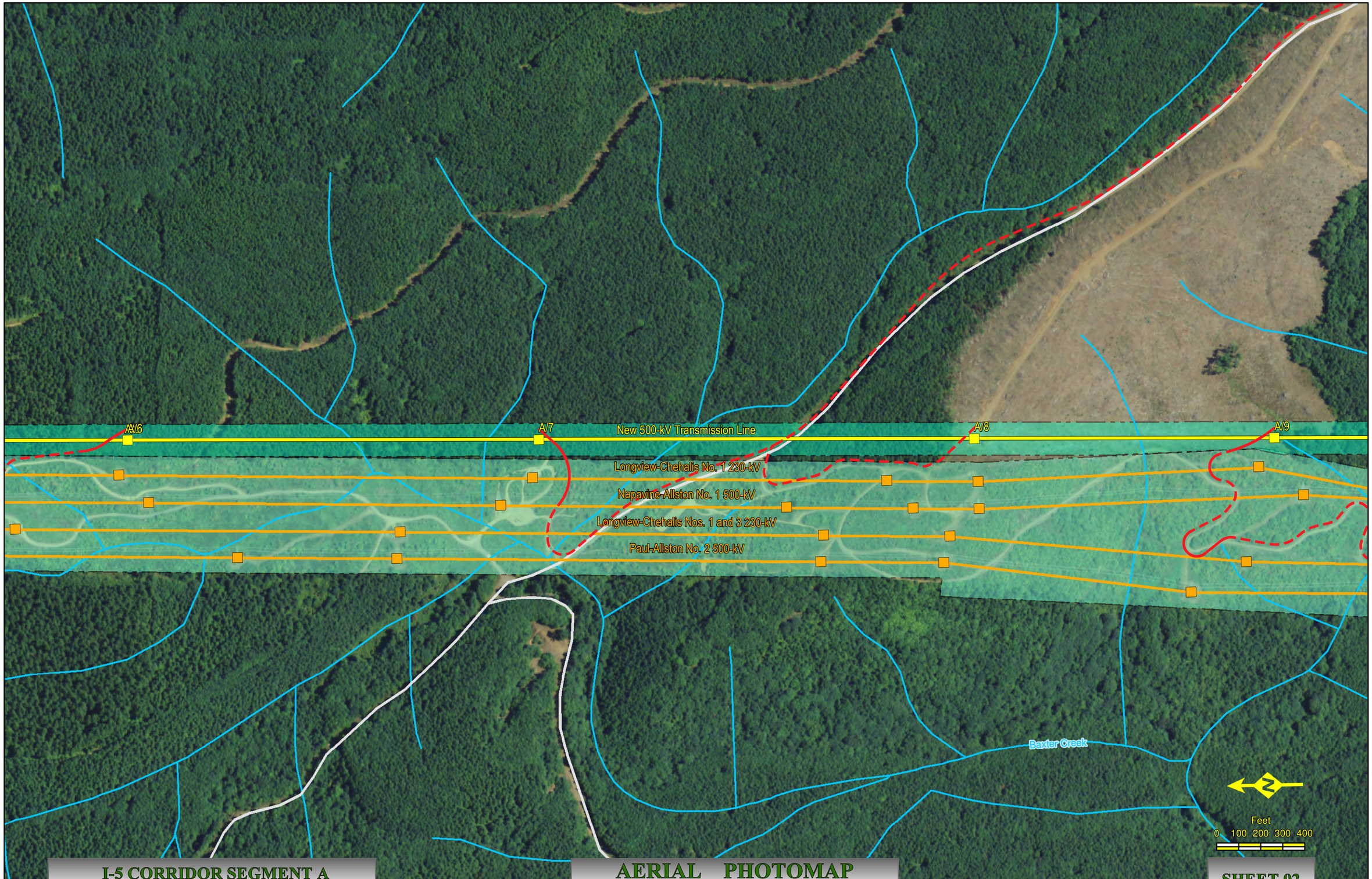

I-5 CORRIDOR SEGMENT A
NAIP Ortho 2009 Cowlitz Co., Wa.

AERIAL PHOTOMAP
Scale : 1" = 400'

Created: 7/11/2012

SHEET 02

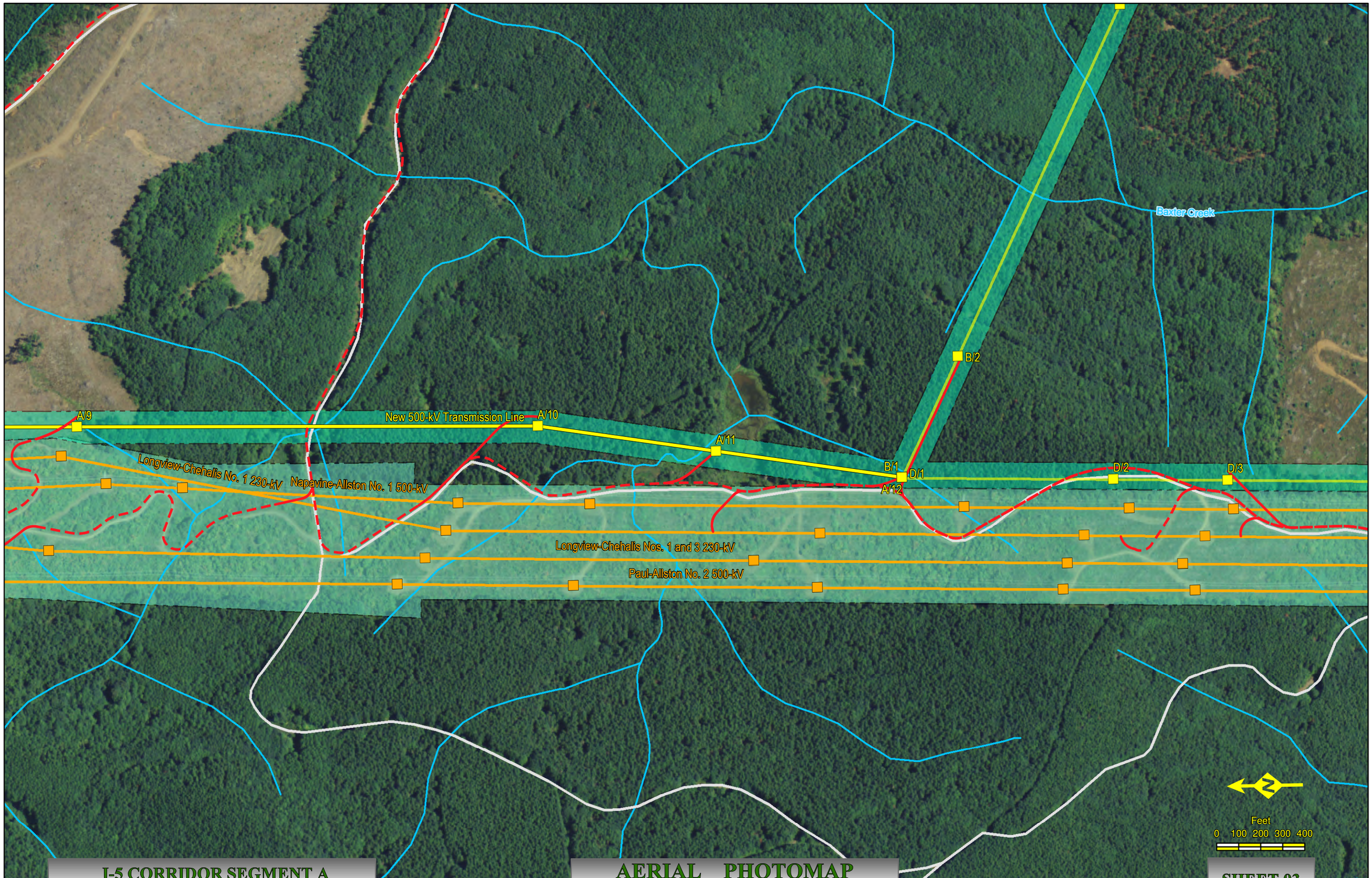

I-5 CORRIDOR SEGMENT A
NAIP Ortho 2009 Cowlitz Co., Wa.

AERIAL PHOTOMAP
Scale : 1" = 400'

Created: 7/11/2012

SHEET 03

I-5 Corridor Reinforcement Project
Proposed Right-of-Way Configuration
Segment B

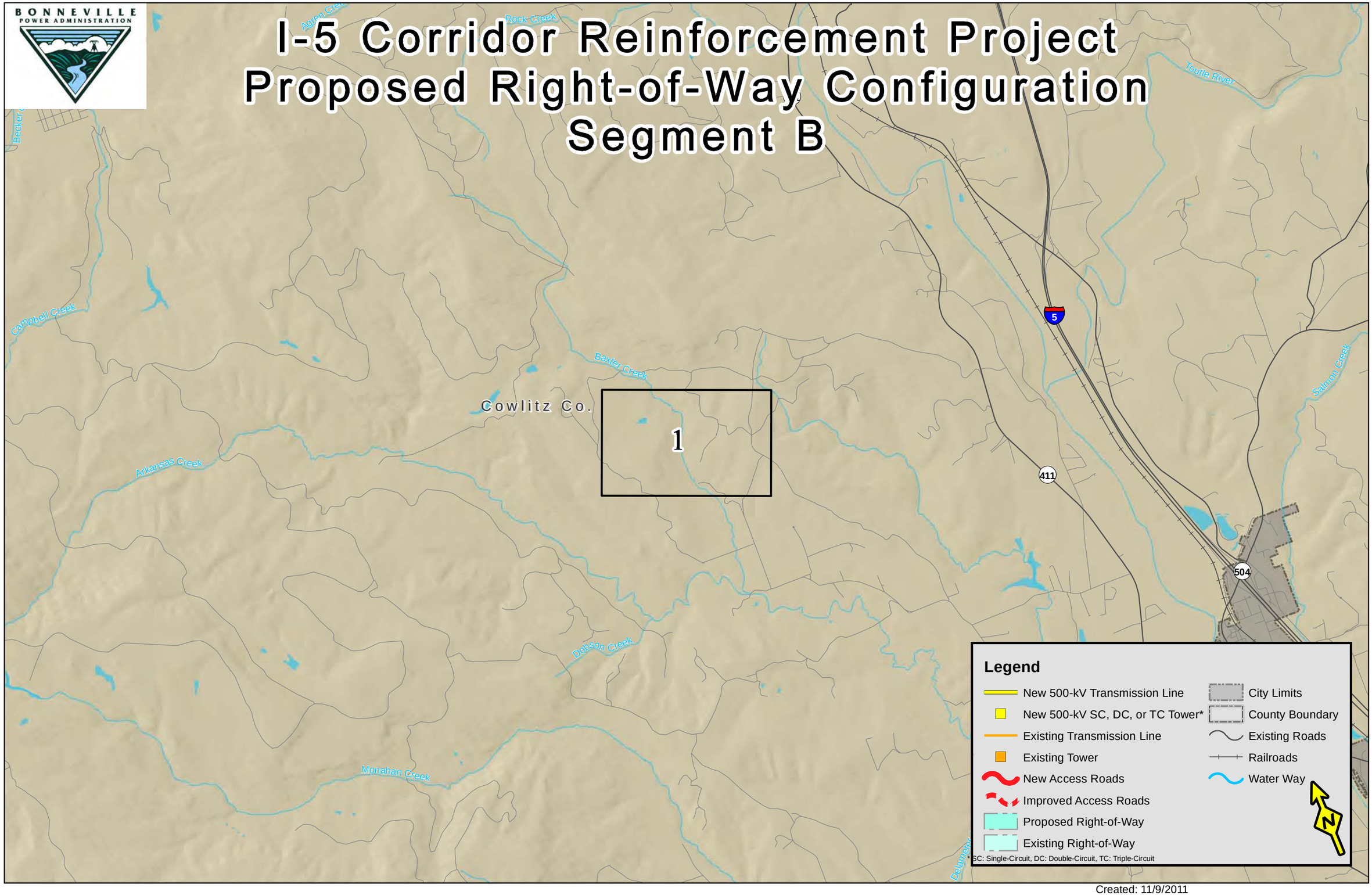

Created: 11/9/2011

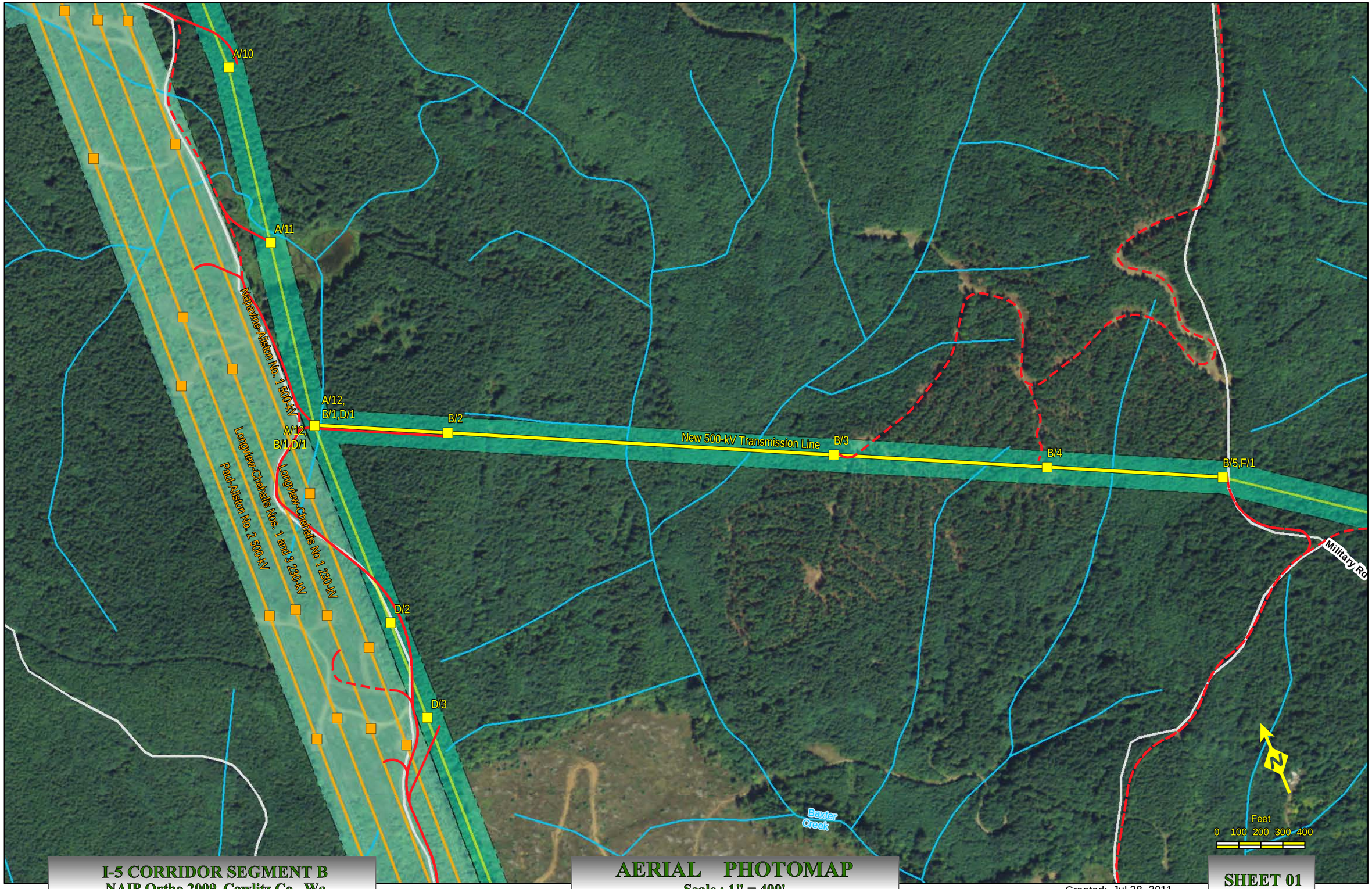

I-5 CORRIDOR SEGMENT B
NAIP Ortho 2009 Cowlitz Co., Wa.

AERIAL PHOTOMAP
Scale : 1" = 400'

Created: Jul 28, 2011

SHEET 01

I-5 Corridor Reinforcement Project
Proposed Right-of-Way Configuration
Segment C, Including Baxter Road Substation Site

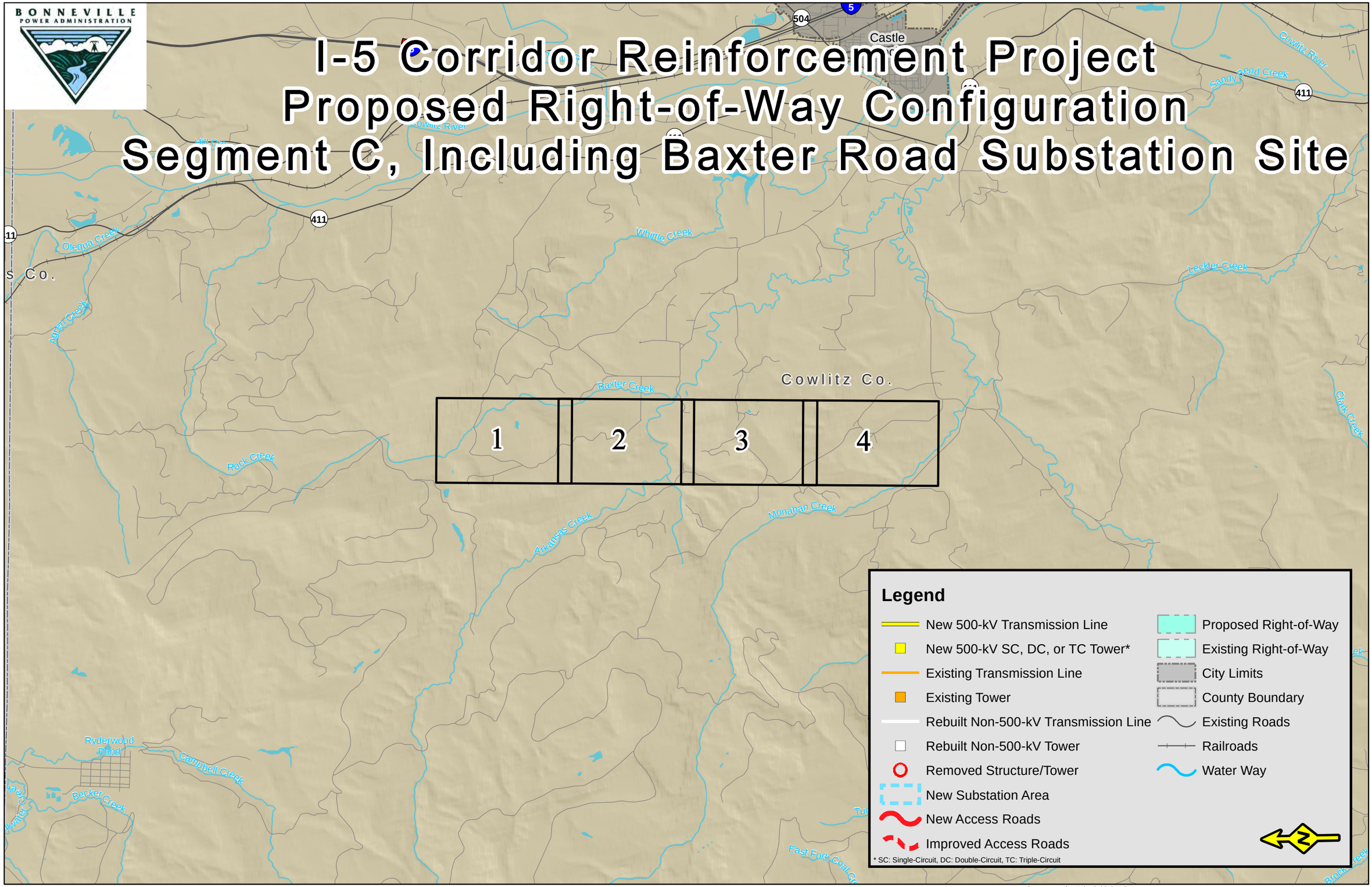

Created: 5/18/2012

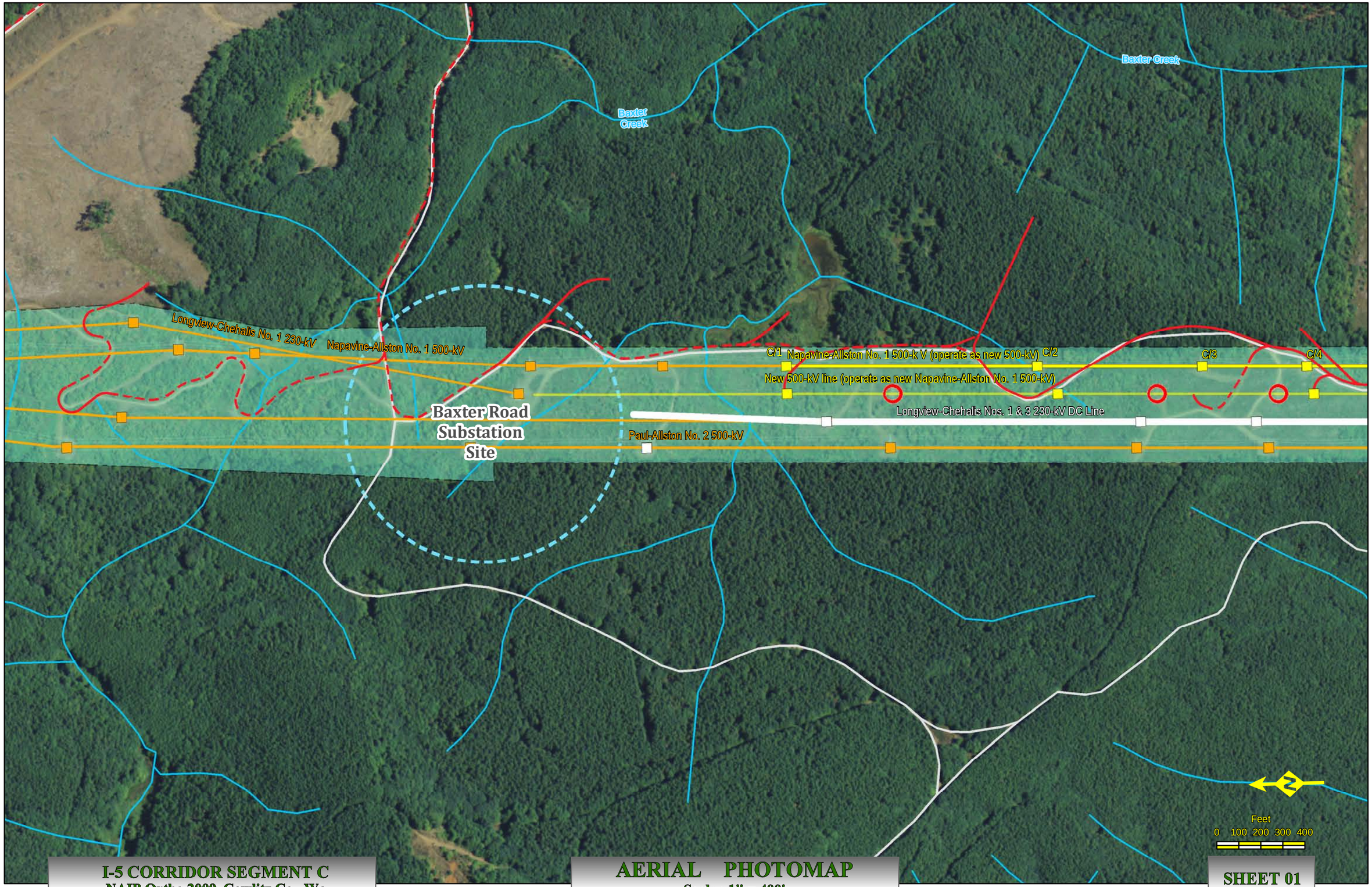

I-5 CORRIDOR SEGMENT C
NAIP Ortho 2009 Cowlitz Co., Wa.

AERIAL PHOTOMAP
Scale : 1" = 400'

Created: 7/5/2012

SHEET 01

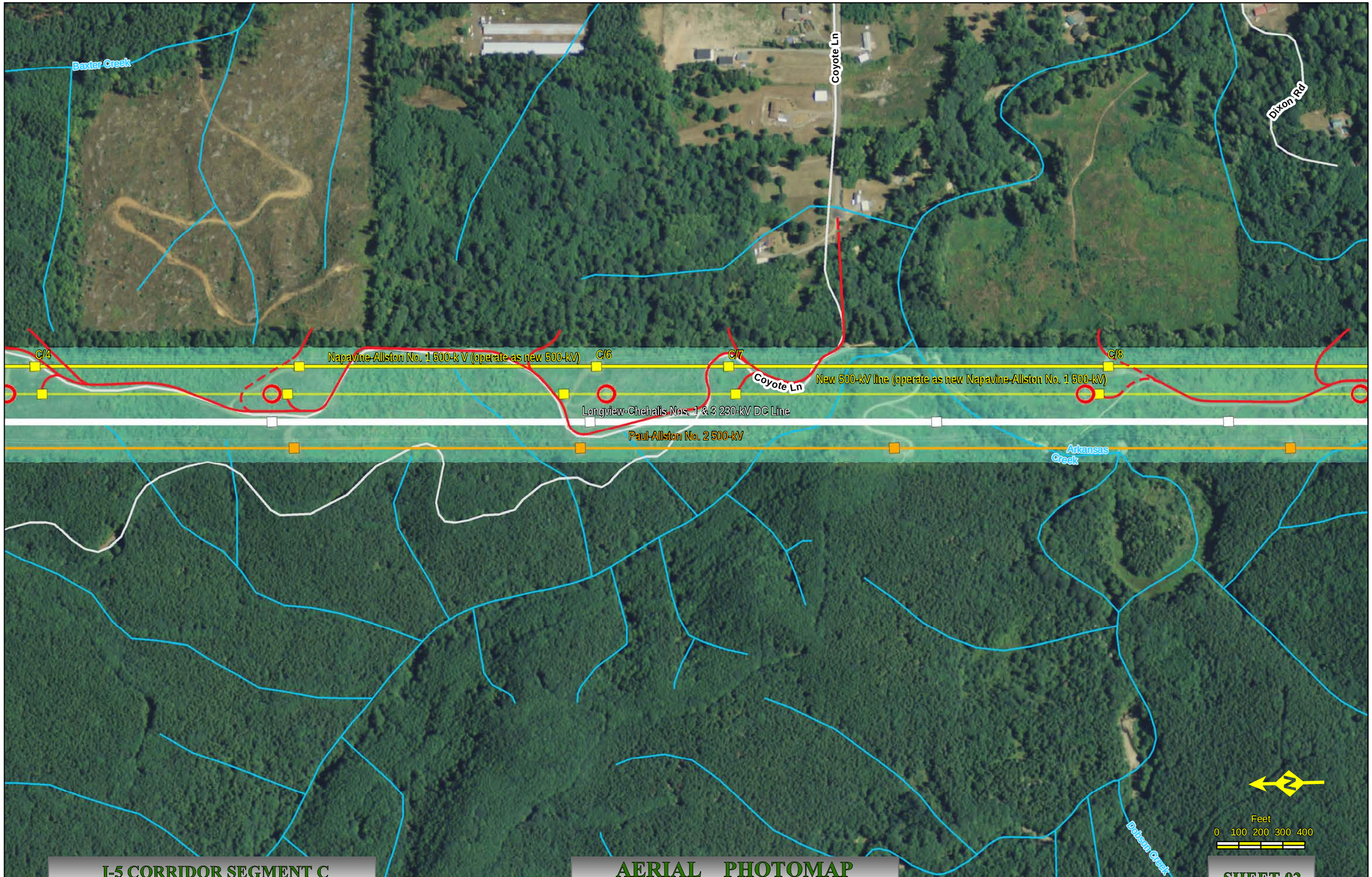

I-5 CORRIDOR SEGMENT C
NAIP Ortho 2009 Cowlitz Co., Wa.

AERIAL PHOTOMAP
Scale : 1" = 400'

Created: 7/5/2012

SHEET 02

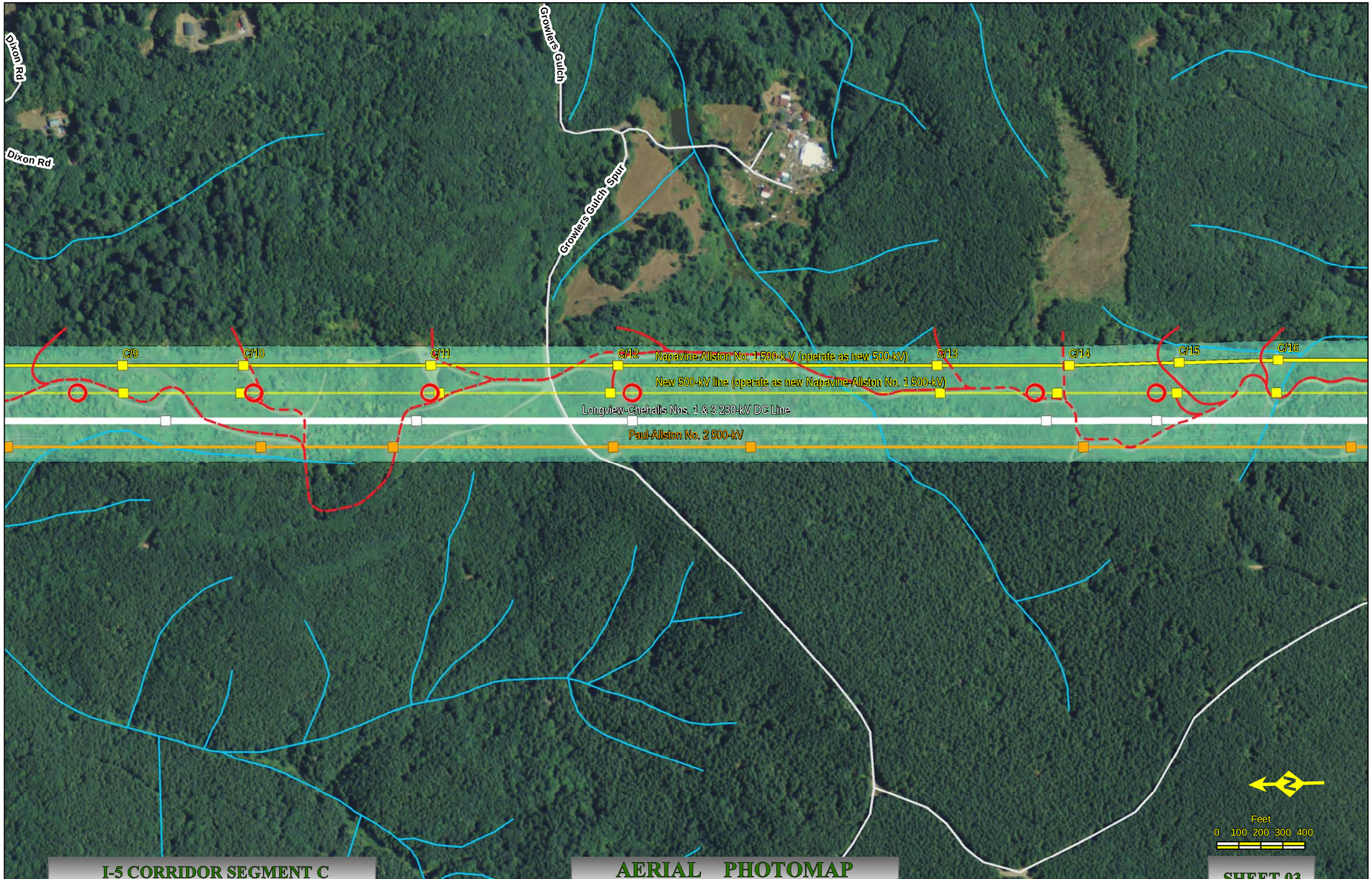

I-5 CORRIDOR SEGMENT C
NAIP Ortho 2009 Cowlitz Co., Wa.

AERIAL PHOTOMAP
Scale : 1" = 400'

Created: 7/5/2012

SHEET 03

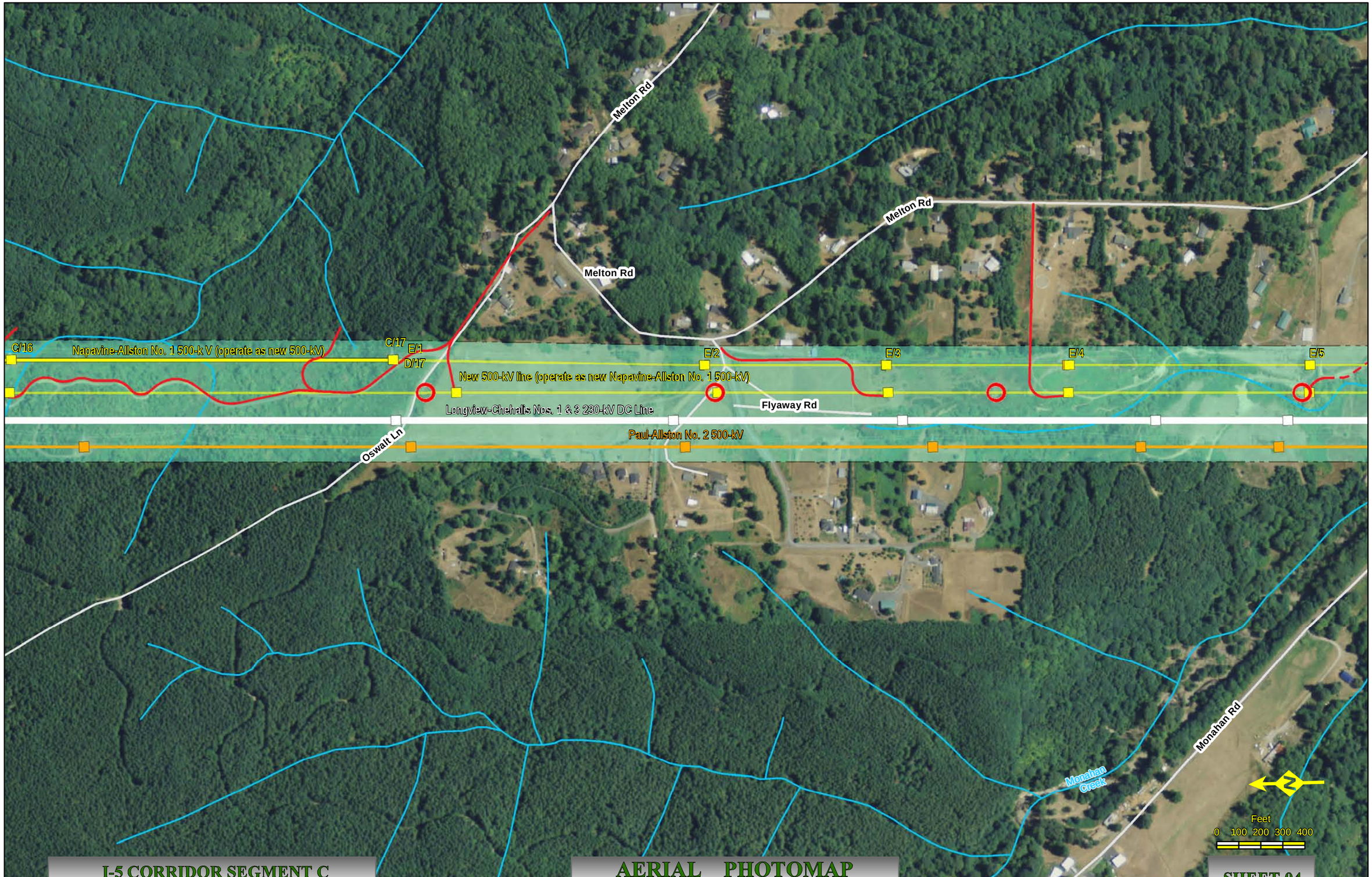

I-5 CORRIDOR SEGMENT C
NAIP Ortho 2009 Cowlitz Co., Wa.

AERIAL PHOTOMAP
Scale : 1" = 400'

Created: 7/5/2012

SHEET 04

I-5 Corridor Reinforcement Project
Proposed Right-of-Way Configuration
Segment D

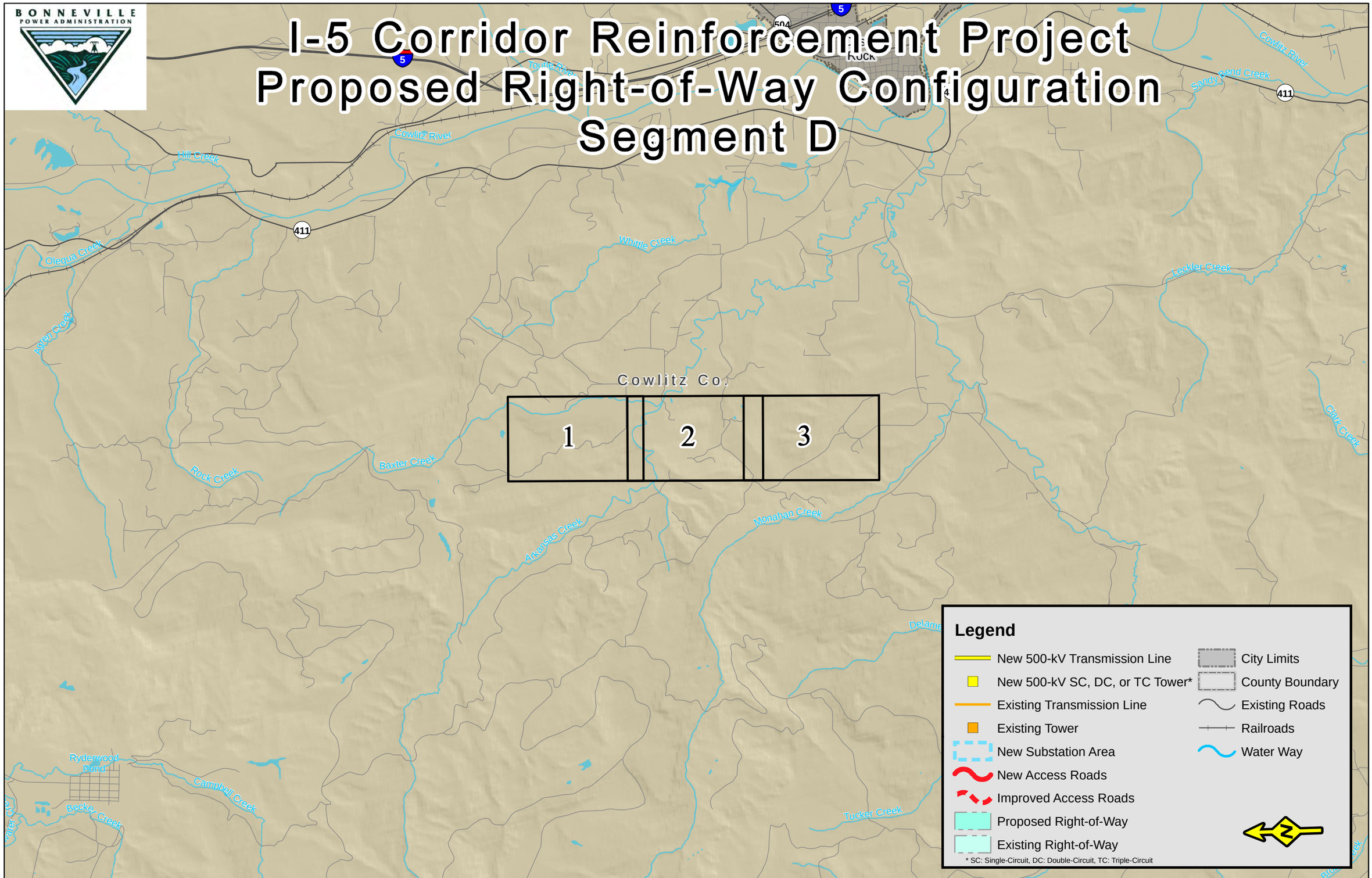

Created: 4/11/2012

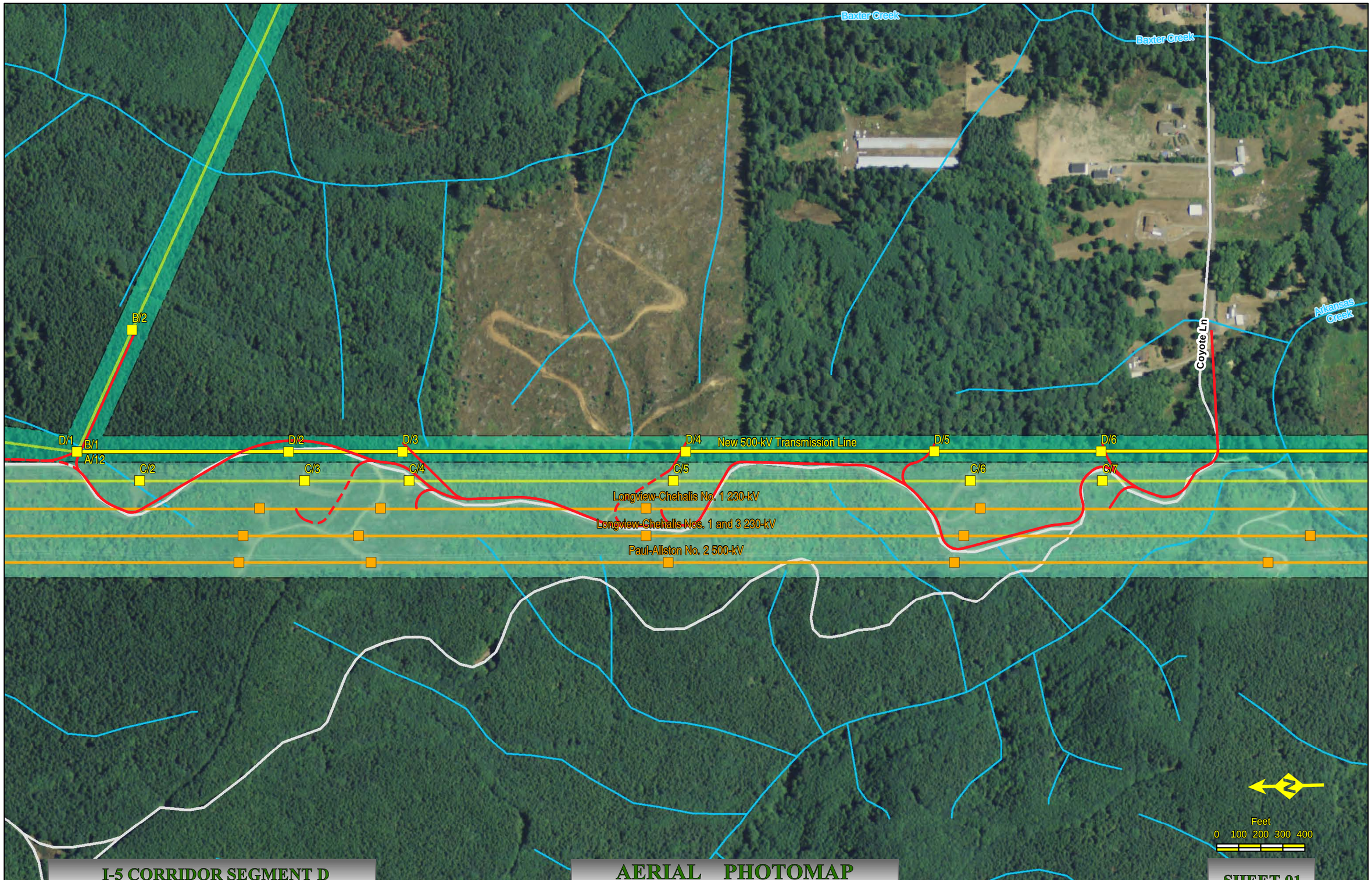

I-5 CORRIDOR SEGMENT D
NAIP Ortho 2009 Cowlitz Co., Wa.

AERIAL PHOTOMAP
Scale : 1" = 400'

Created: 4/11/2012

SHEET 01

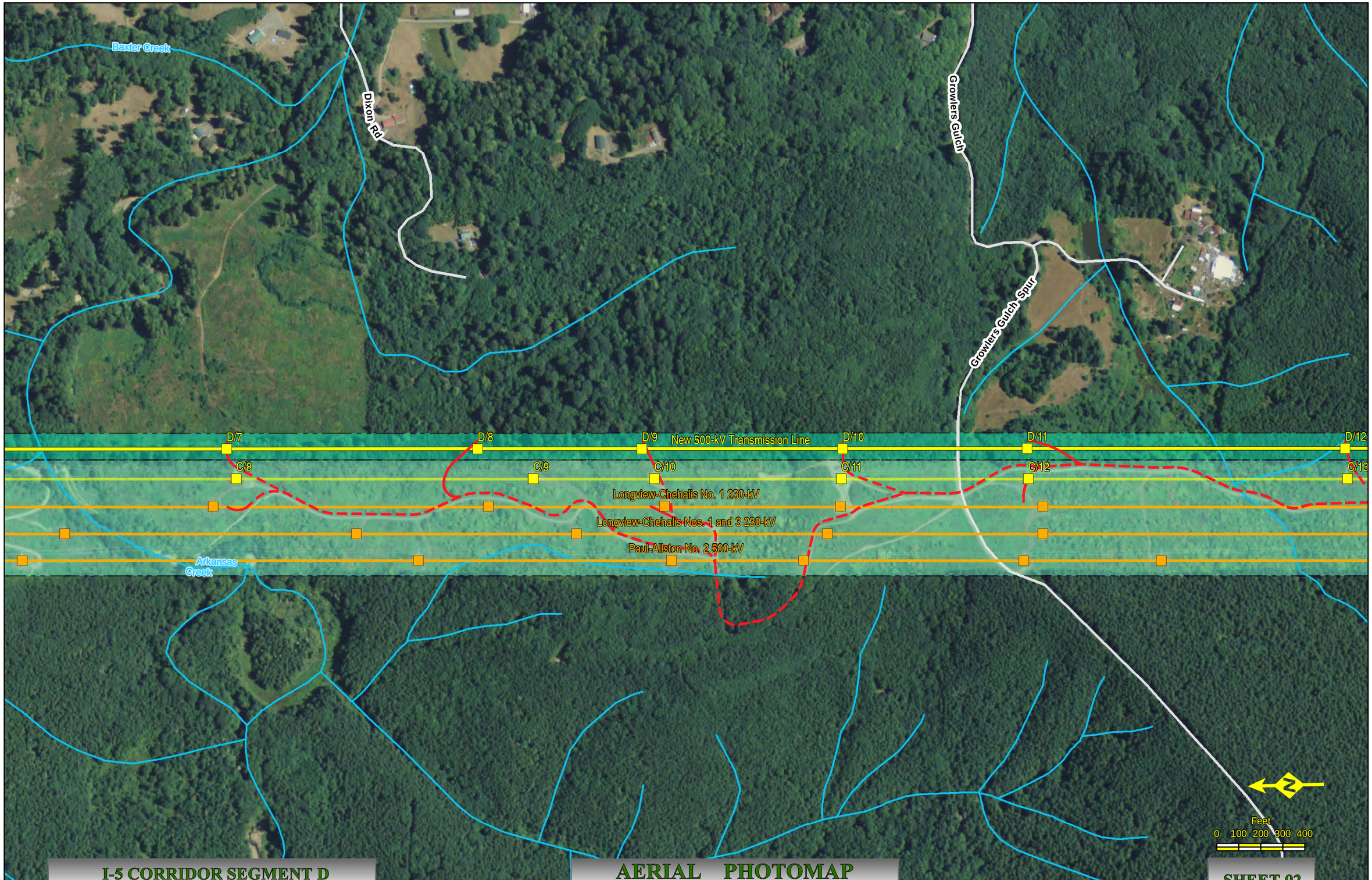

I-5 CORRIDOR SEGMENT D
NAIP Ortho 2009 Cowlitz Co., Wa.

AERIAL PHOTOMAP
Scale : 1" = 400'

Created: 4/11/2012

SHEET 02

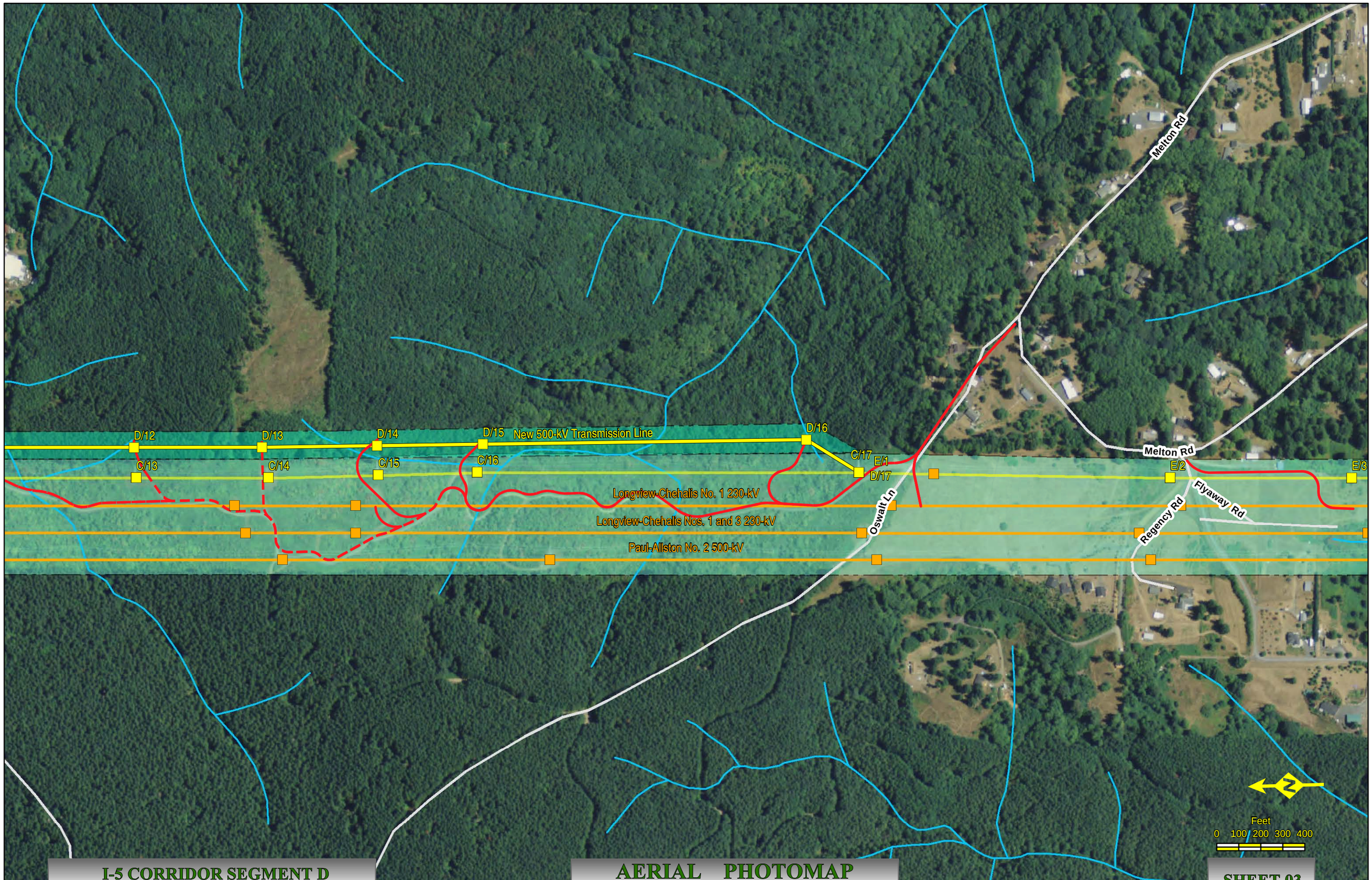

I-5 CORRIDOR SEGMENT D
NAIP Ortho 2009 Cowlitz Co., Wa.

AERIAL PHOTOMAP
Scale : 1" = 400'

Created: 4/11/2012

SHEET 03

I-5 Corridor Reinforcement Project
Proposed Right-of-Way Configuration
Segment E

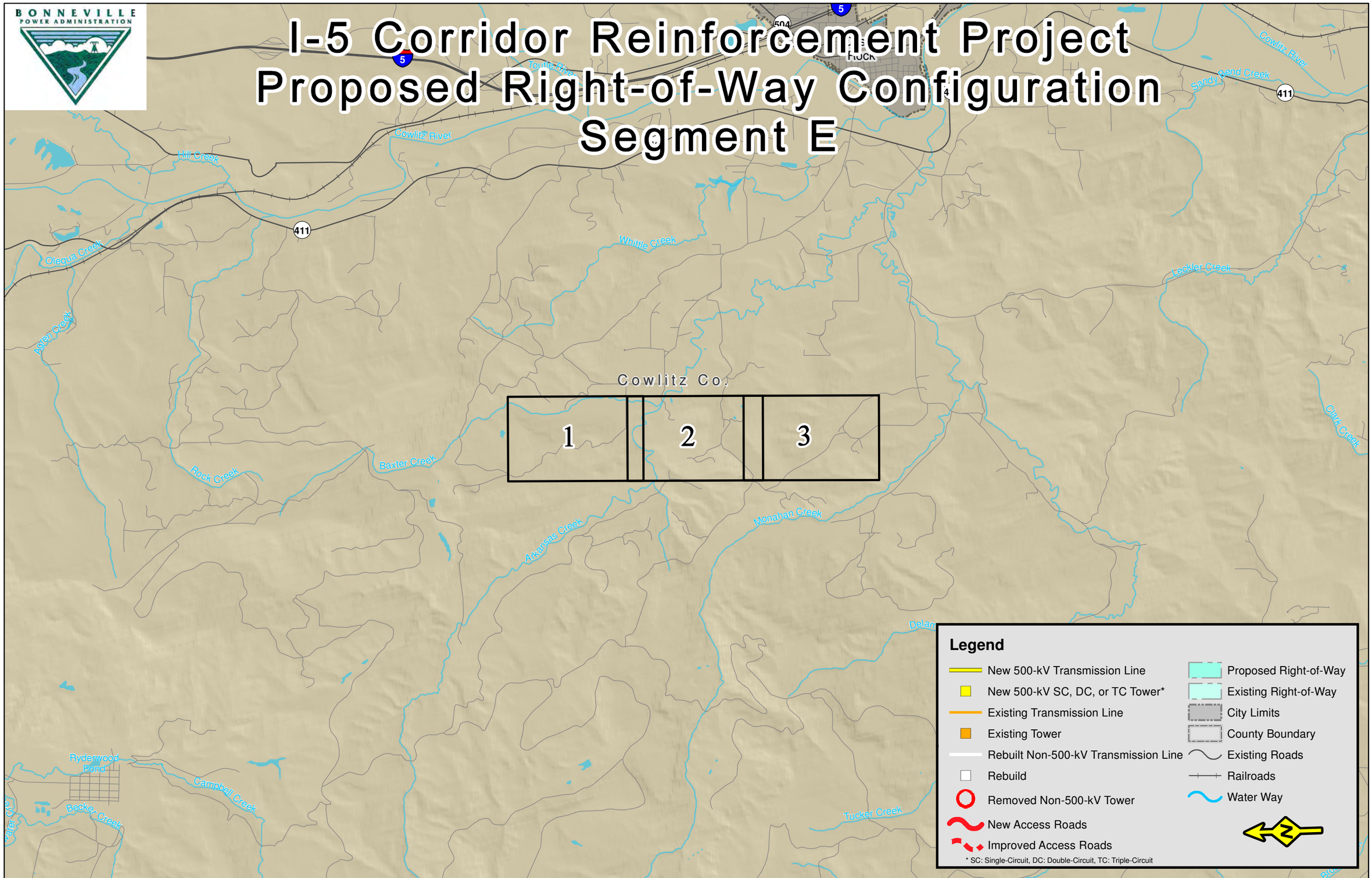

Created: 7/11/2012

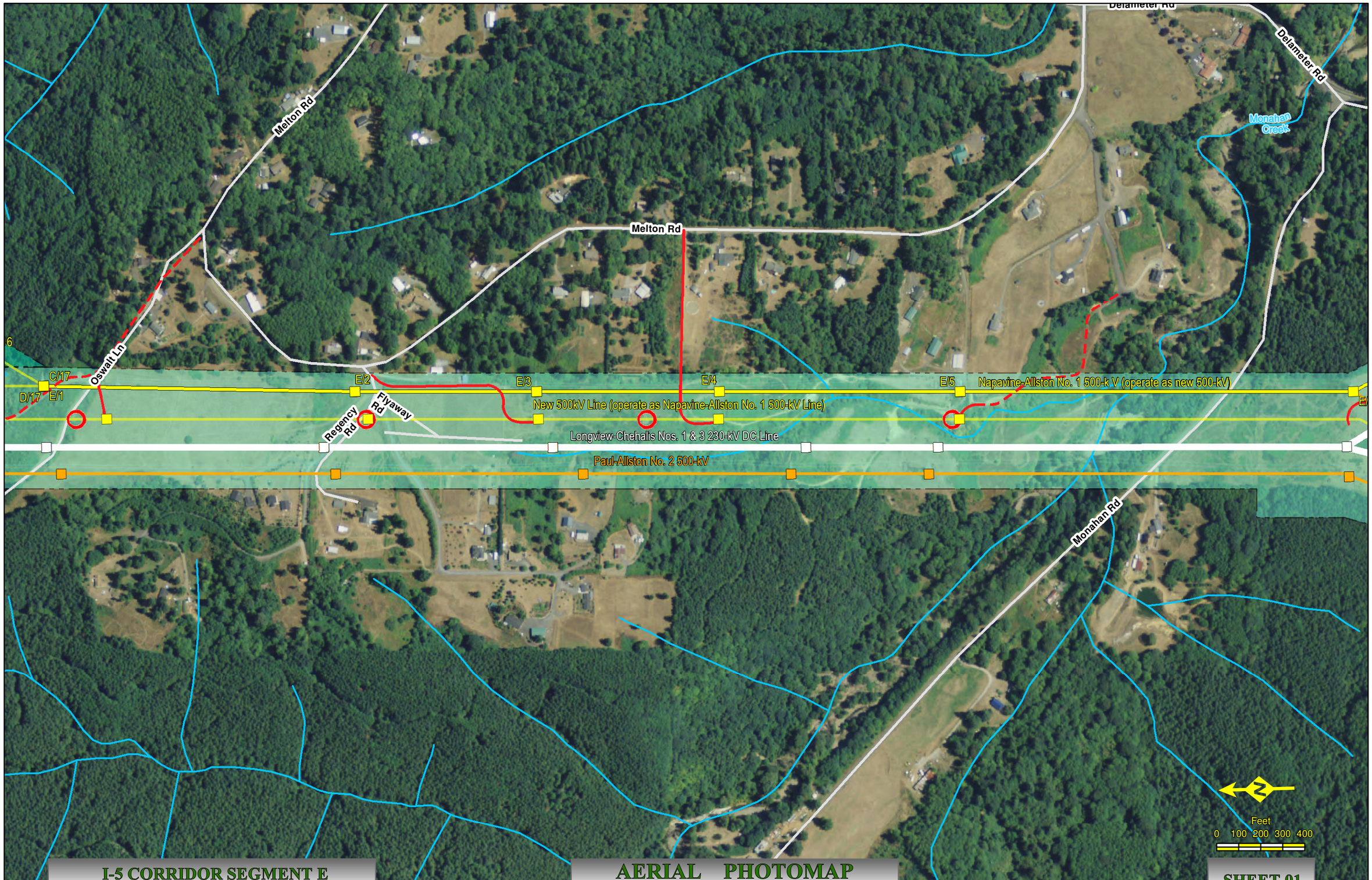

I-5 CORRIDOR SEGMENT E
NAIP Ortho 2009 Cowlitz Co., Wa.

AERIAL PHOTOMAP
Scale : 1" = 400'

Created: 7/11/2012

SHEET 01

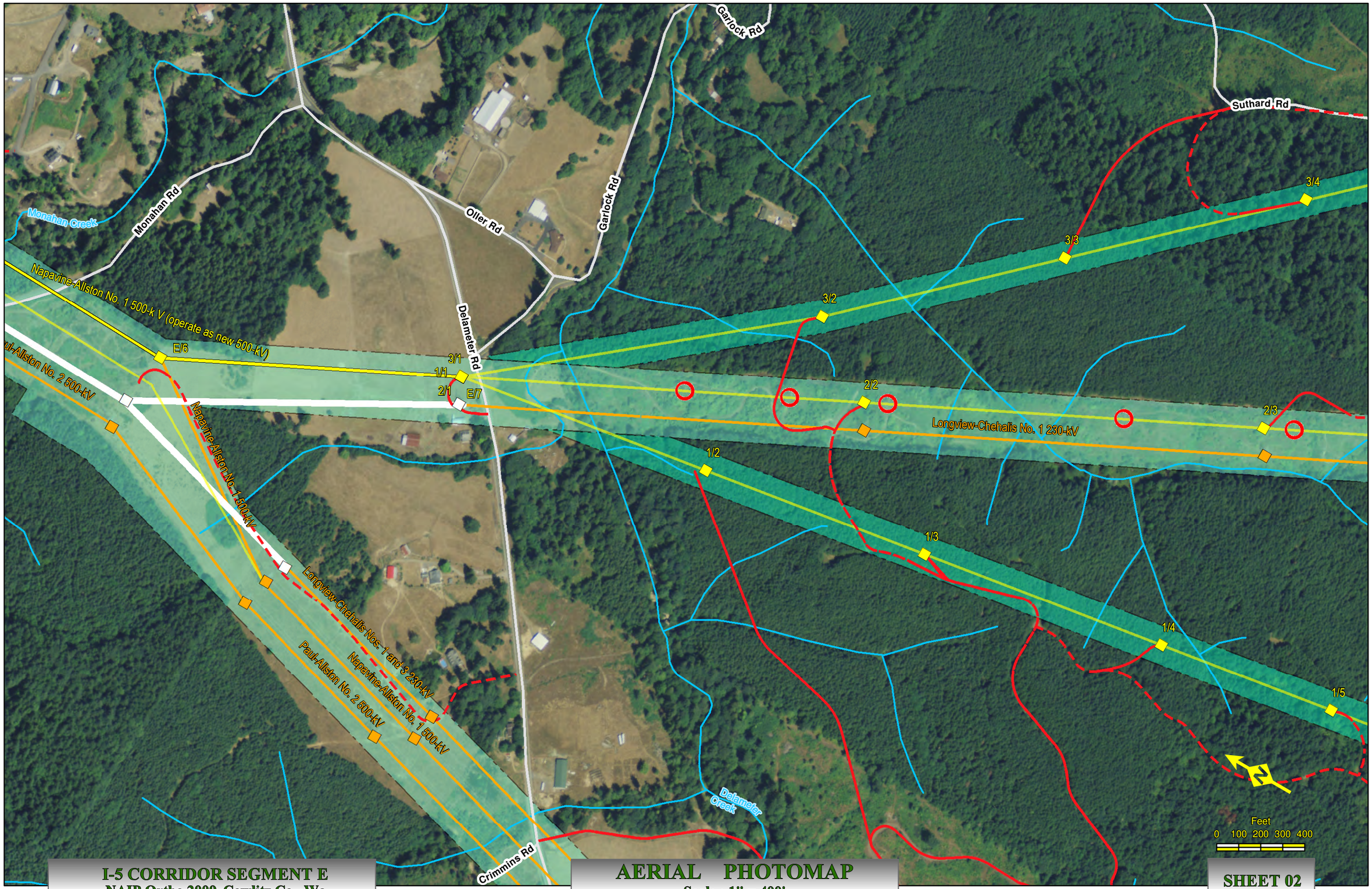

I-5 CORRIDOR SEGMENT E
NAIP Ortho 2009 Cowlitz Co., Wa.

AERIAL PHOTOMAP
Scale : 1" = 400'

Created: 7/11/2012

SHEET 02

I-5 Corridor Reinforcement Project
Proposed Right-of-Way Configuration
Segment F

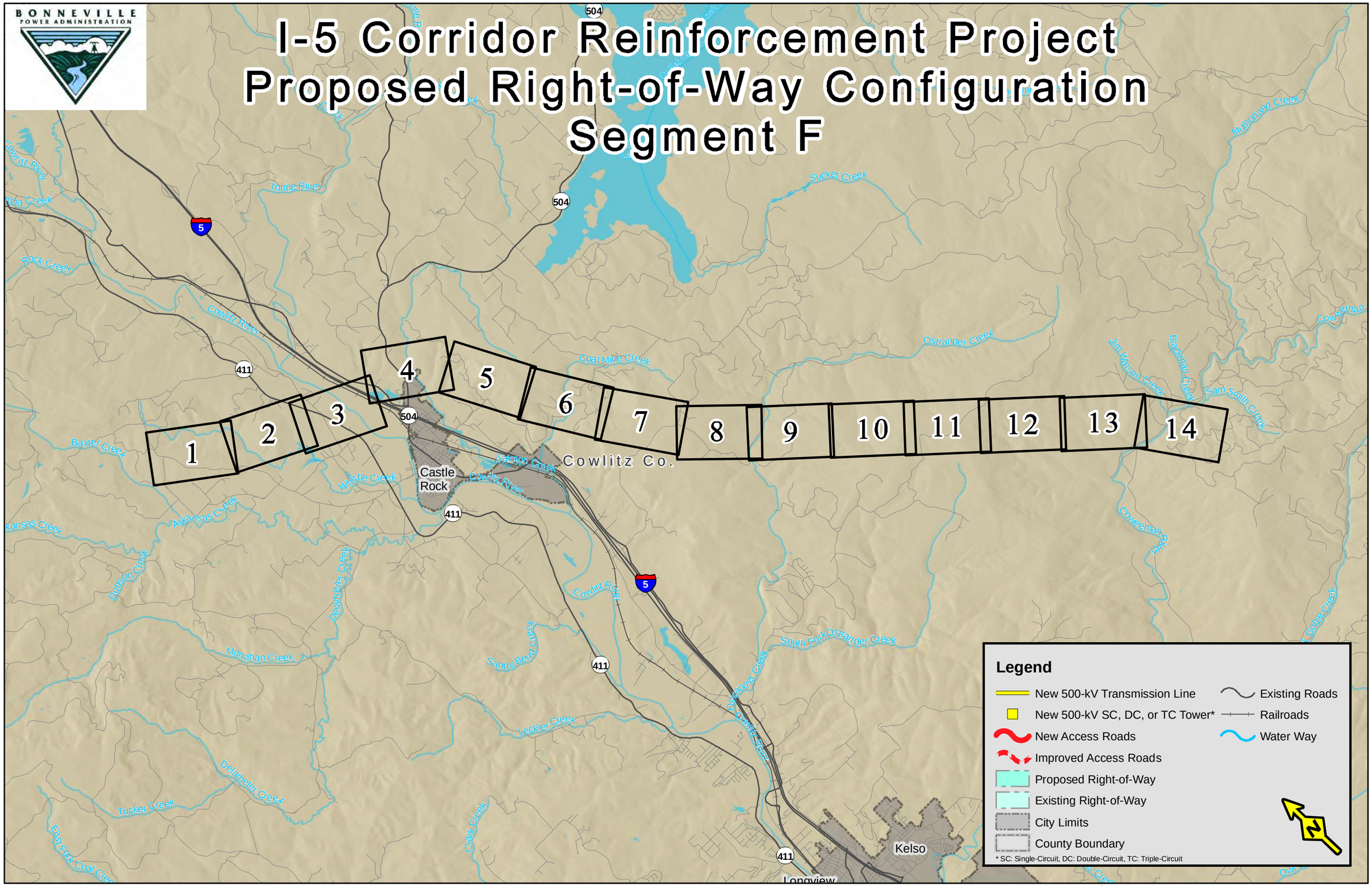

Created: Aug 05, 2011

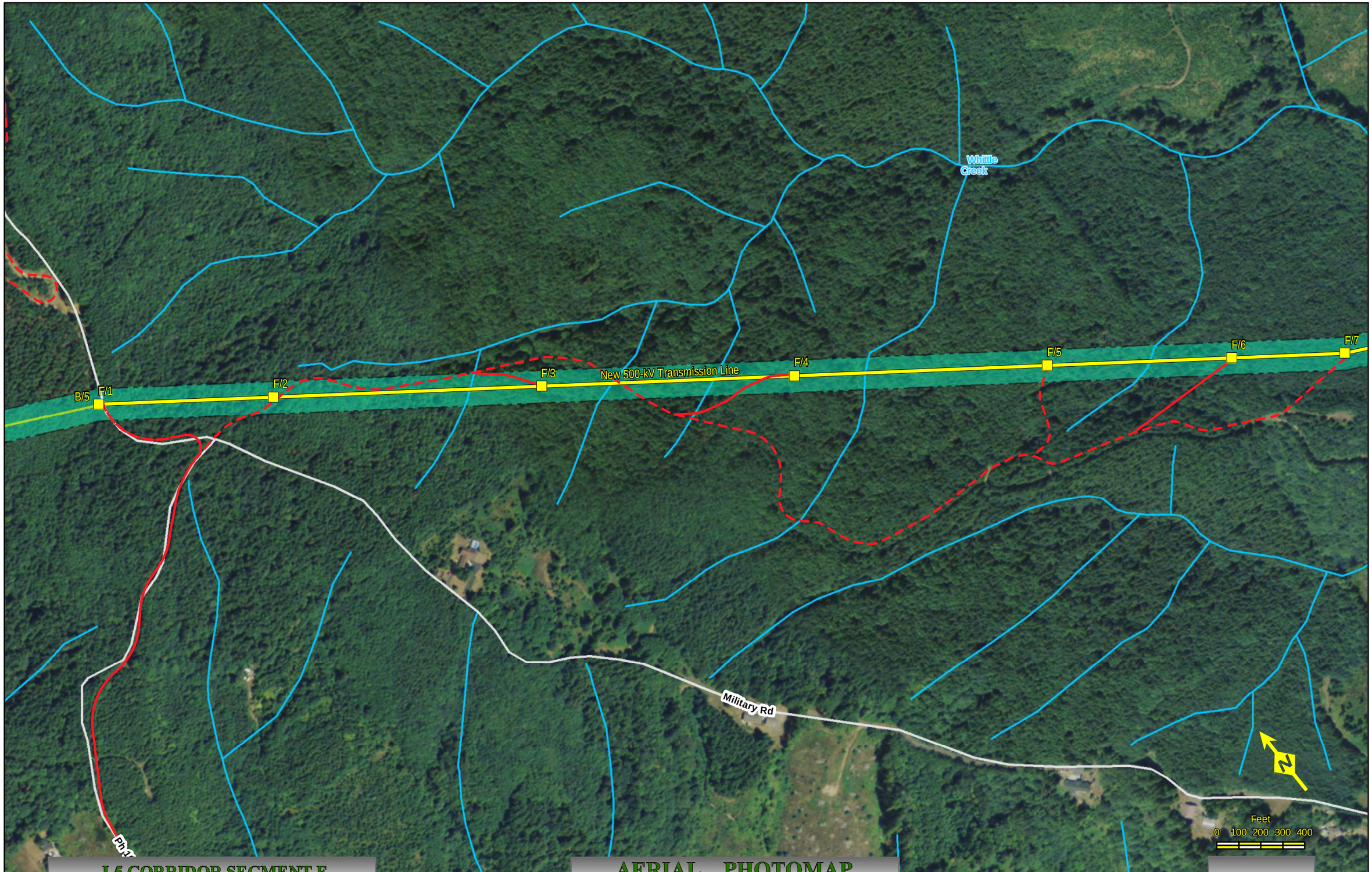

I-5 CORRIDOR SEGMENT F
NAIP Ortho 2009 Cowlitz Co., Wa.

AERIAL PHOTOMAP
Scale : 1" = 400'

Created: Aug 05, 2011

SHEET 01

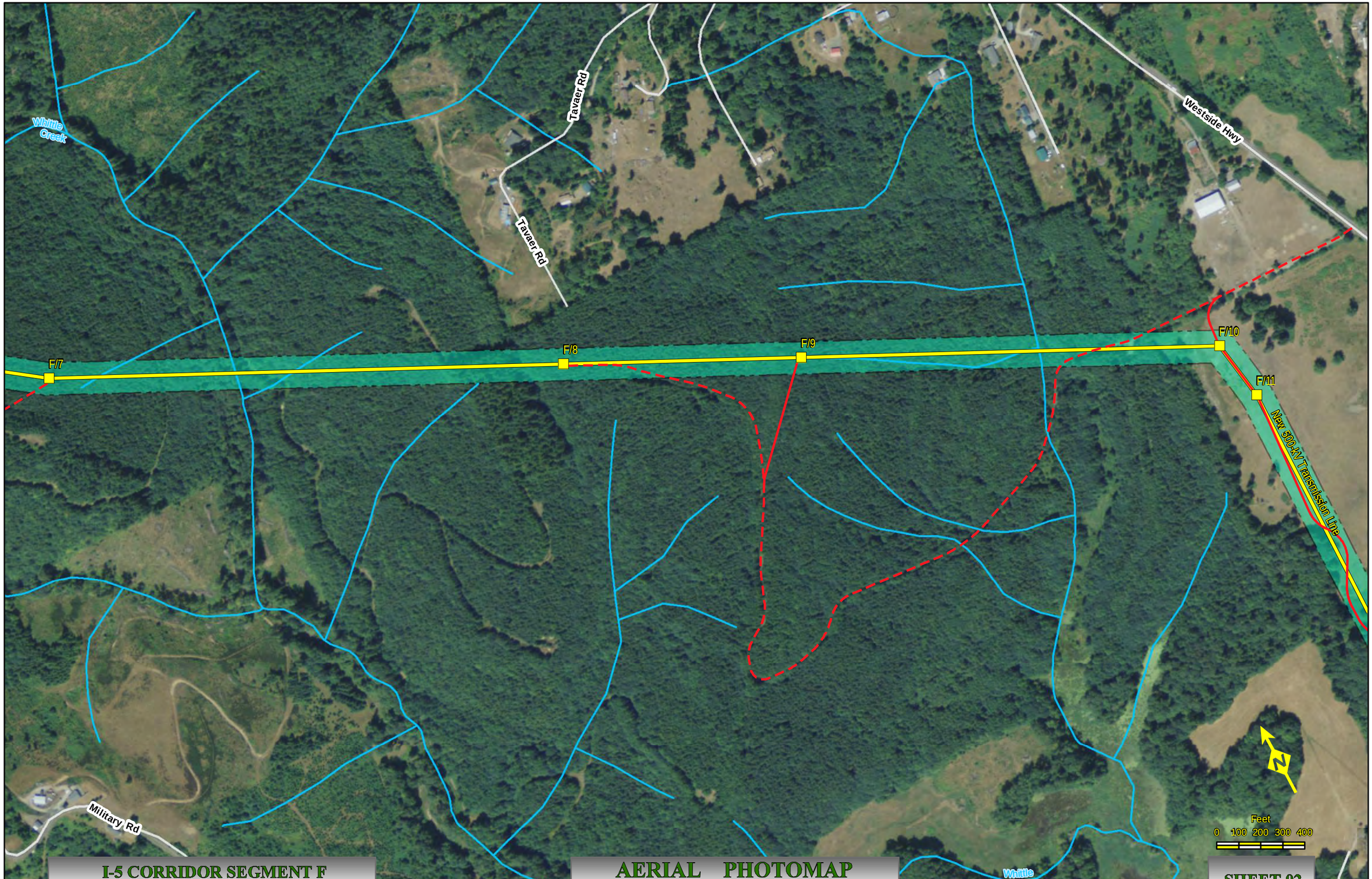

I-5 CORRIDOR SEGMENT F
NAIP Ortho 2009 Cowlitz Co., Wa.

AERIAL PHOTOMAP
Scale : 1" = 400'

Created: Aug 05, 2011

SHEET 02

I-5 CORRIDOR SEGMENT F
NAIP Ortho 2009 Cowlitz Co., Wa.

AERIAL PHOTOMAP
Scale : 1" = 400'

Created: Aug 05, 2011

SHEET 03

I-5 CORRIDOR SEGMENT F
NAIP Ortho 2009 Cowlitz Co., Wa.

AERIAL PHOTOMAP
Scale : 1" = 400'

Created: Aug 05, 2011

SHEET 04

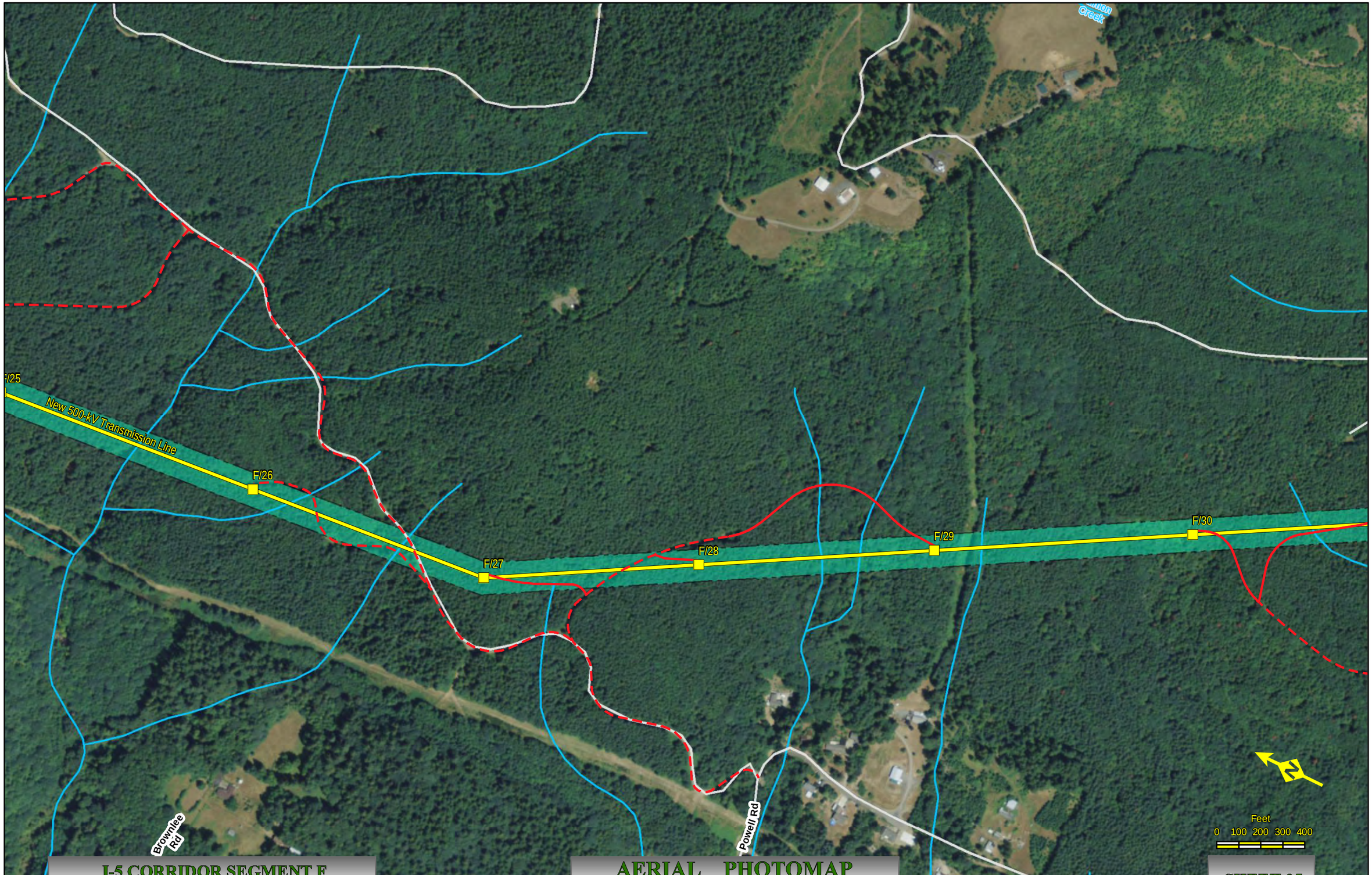

I-5 CORRIDOR SEGMENT F
NAIP Ortho 2009 Cowlitz Co., Wa.

AERIAL PHOTOMAP
Scale : 1" = 400'

Created: Aug 05, 2011

SHEET 05

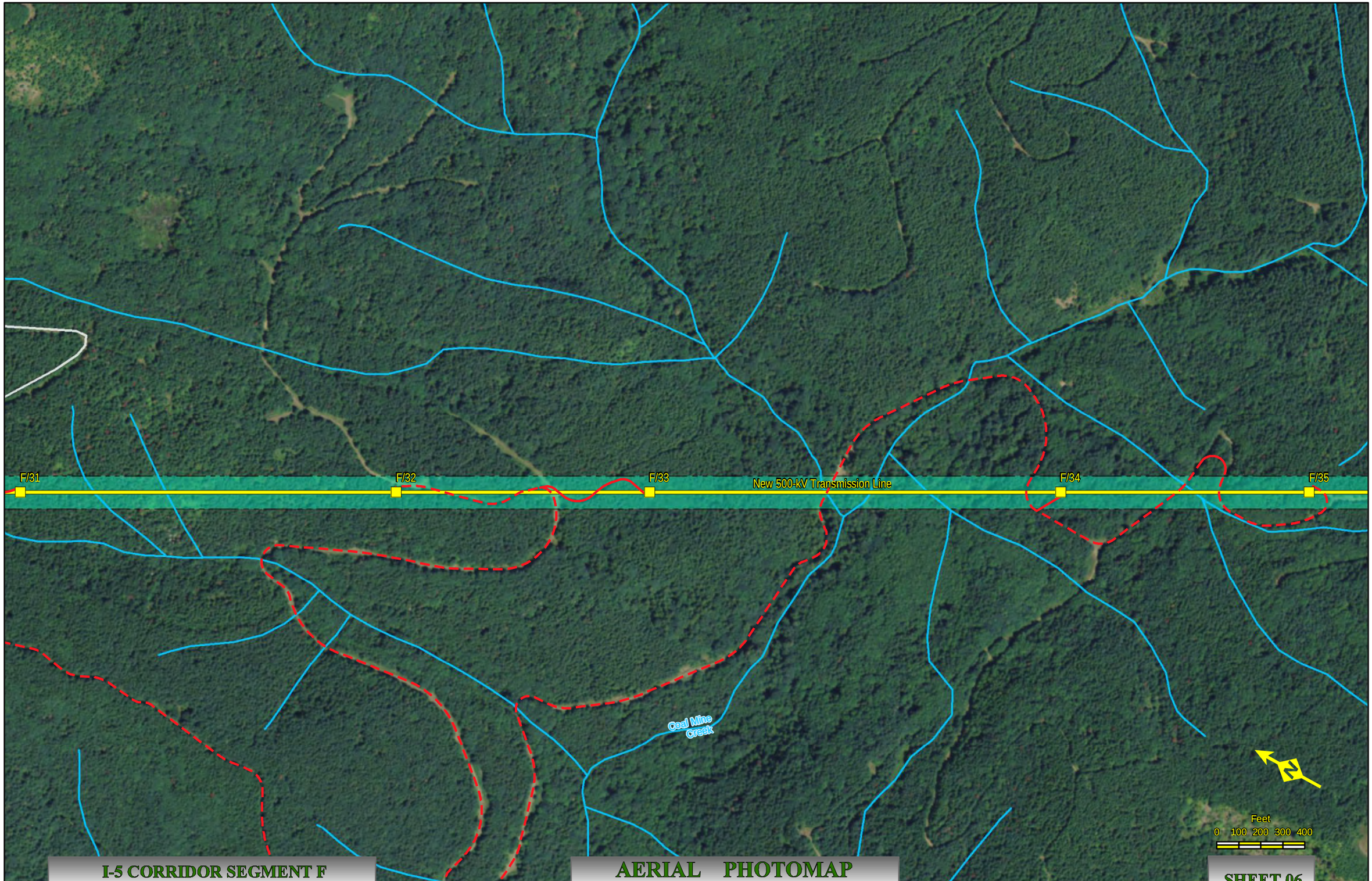

I-5 CORRIDOR SEGMENT F
NAIP Ortho 2009 Cowlitz Co., Wa.

AERIAL PHOTOMAP
Scale : 1" = 400'

Created: Aug 05, 2011

SHEET 06

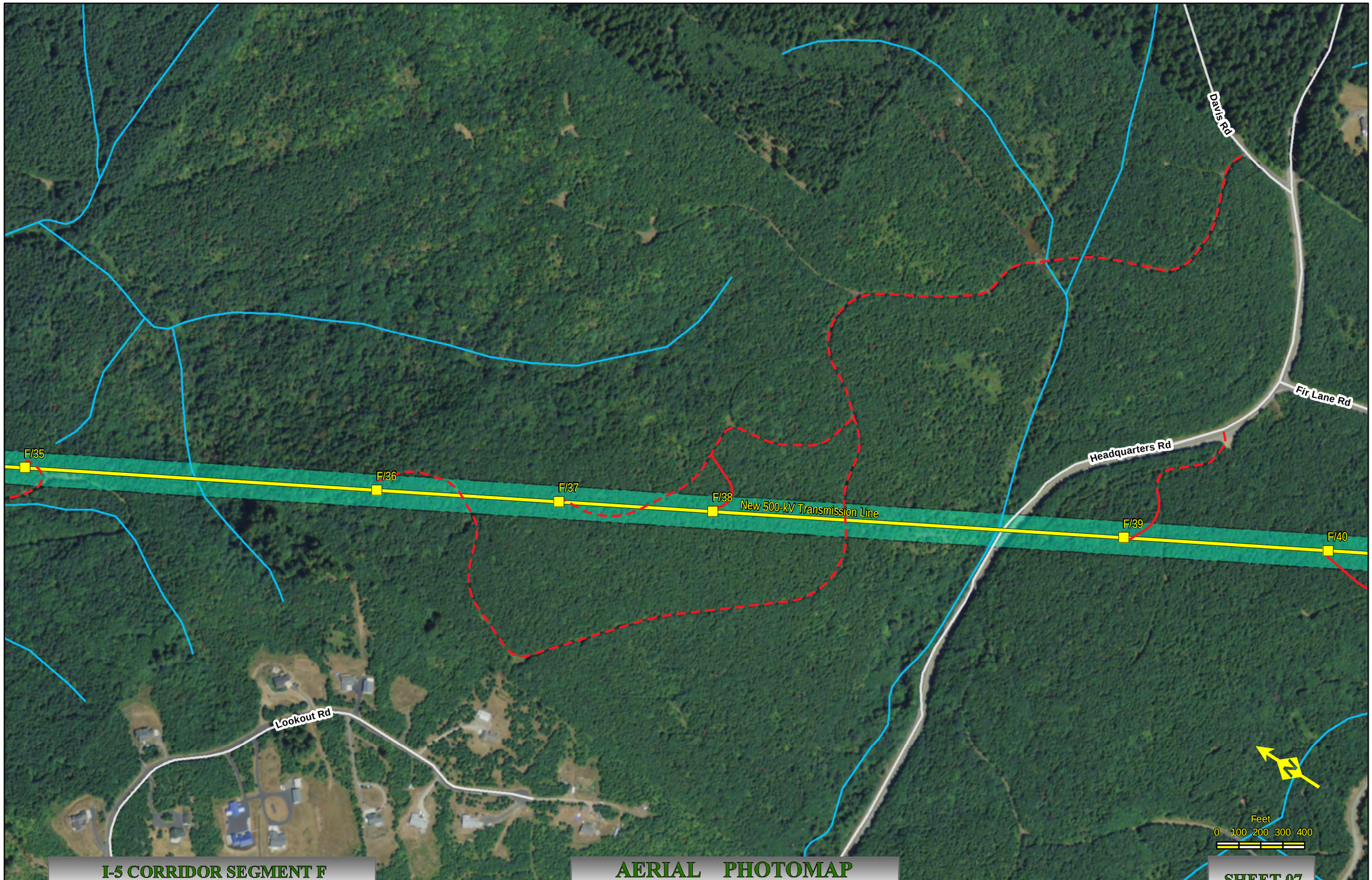

I-5 CORRIDOR SEGMENT F
NAIP Ortho 2009 Cowlitz Co., Wa.

AERIAL PHOTOMAP
Scale : 1" = 400'

Created: Aug 05, 2011

SHEET 07