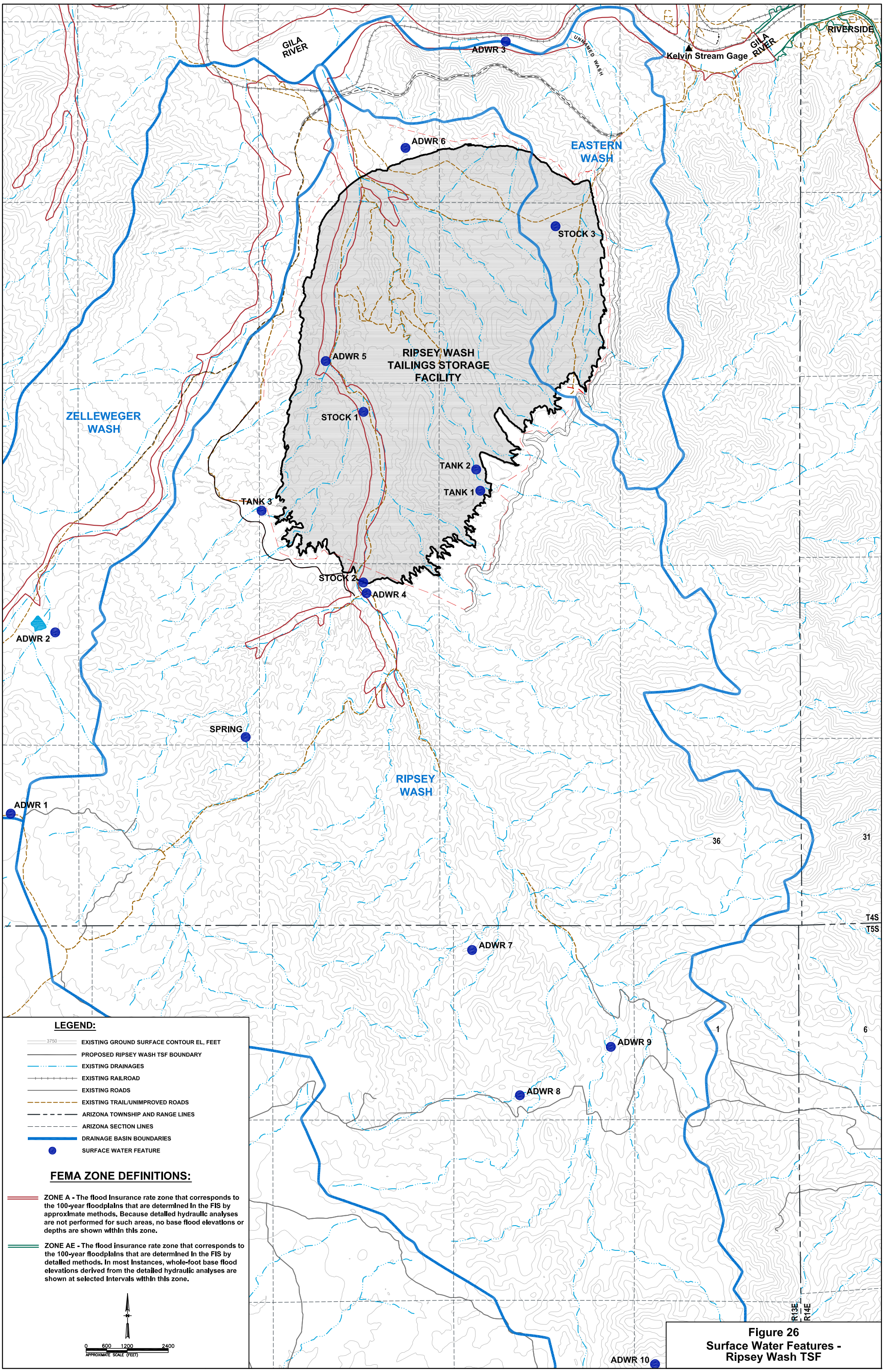

Figure 26
Surface Water Features - Ripsey Wash TSF

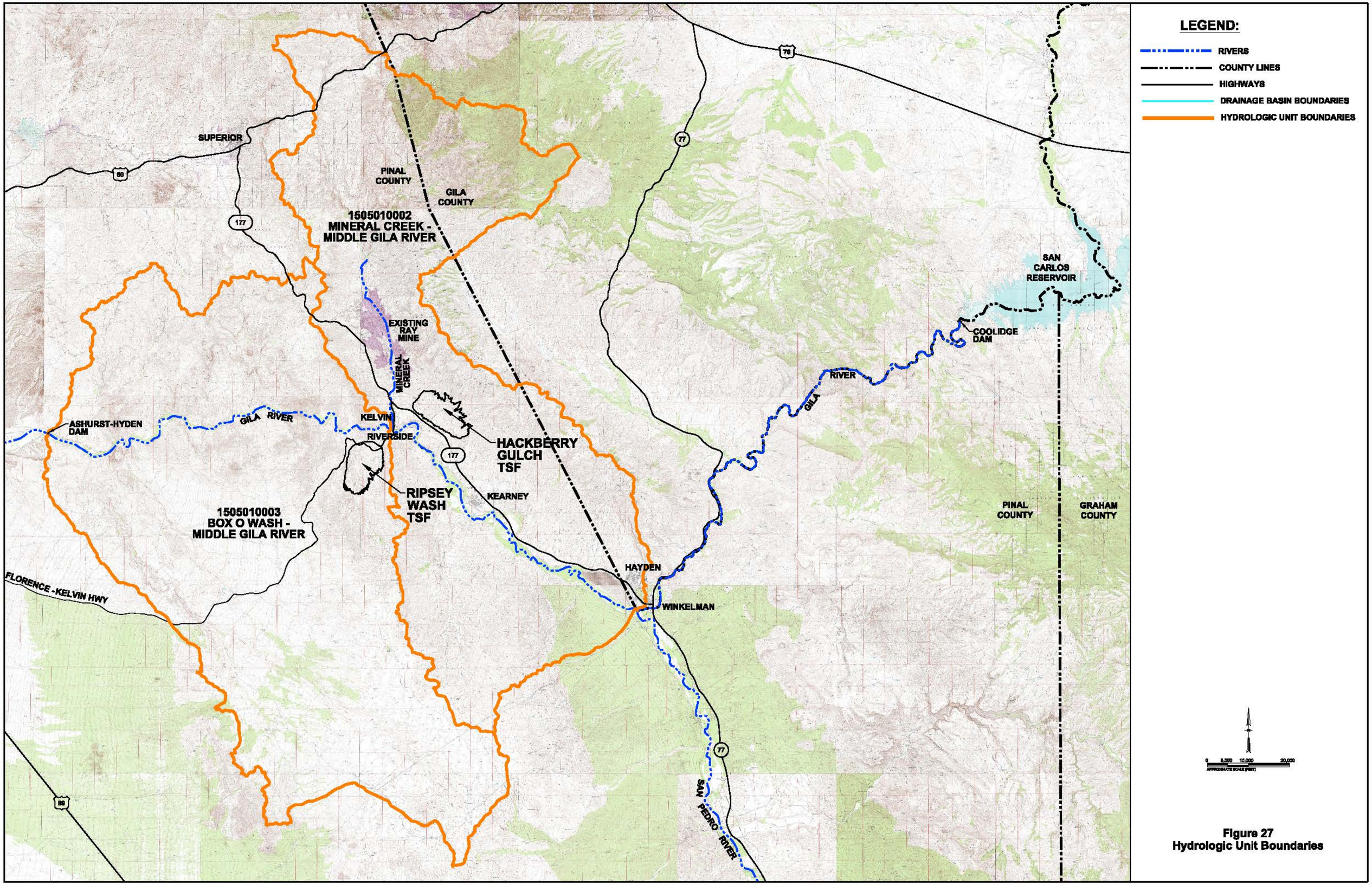

Figure 27
Hydrologic Unit Boundaries

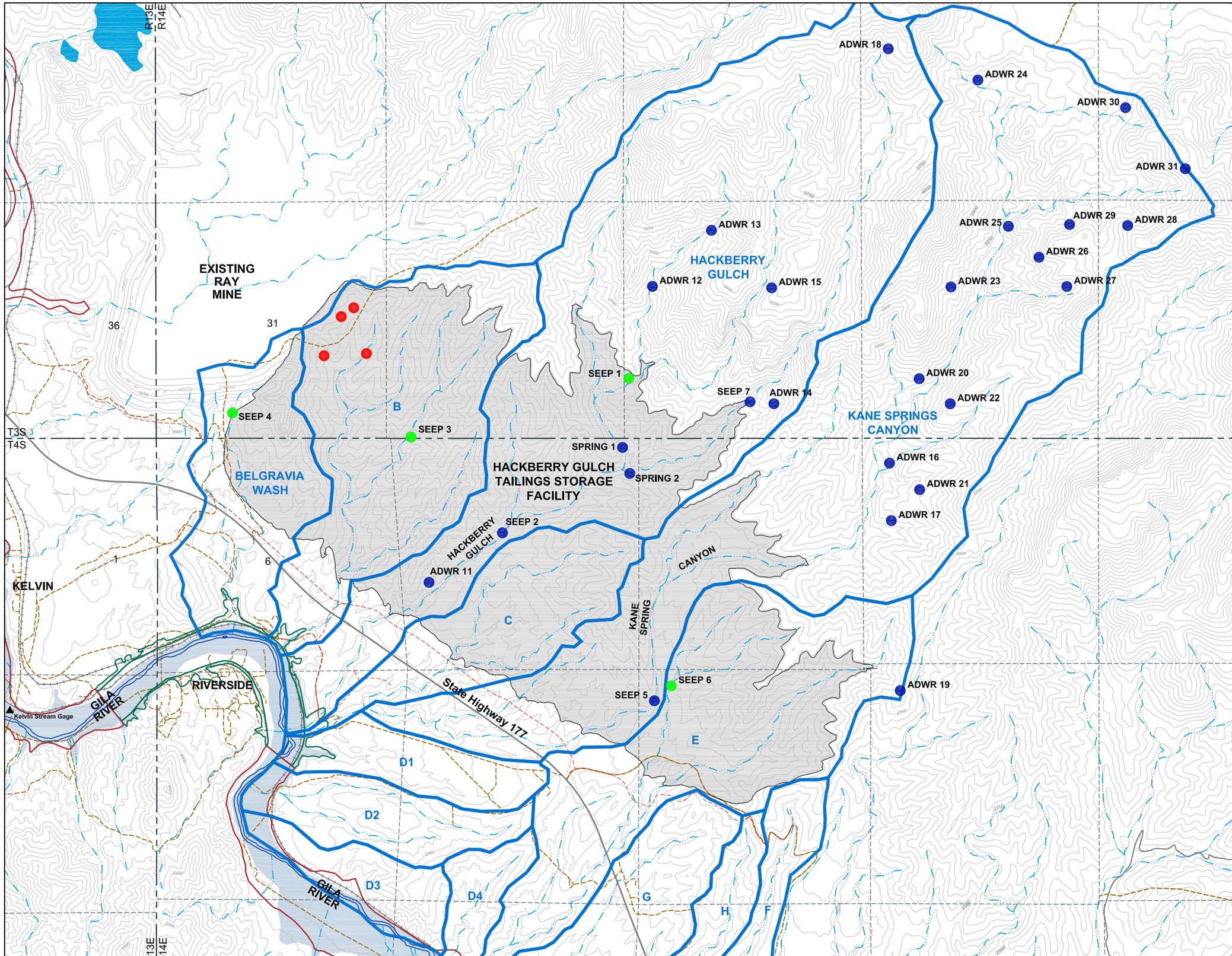

LEGEND:

- EXISTING GROUND SURFACE CONTOUR EL, FEET
- PROPOSED HACKBERRY GULCH TSF BOUNDARY
- EXISTING DRAINAGES
- EXISTING RAILROAD
- EXISTING ROADS
- EXISTING TRAIL/UNIMPROVED ROADS
- PROPOSED ACCESS ROADS
- ARIZONA TOWNSHIP AND RANGE LINES
- ARIZONA SECTION LINES
- DRAINAGE BASIN BOUNDARIES
- SURFACE WATER FEATURE WITH ASSOCIATED ADWR WATER RIGHT
- SURFACE WATER FEATURE WITH NO ASSOCIATED ADWR WATER RIGHT
- SEEPS ASSOCIATED WITH WETLAND AREA, NO ASSOCIATED ADWR WATER RIGHT

FEMA ZONE DEFINITIONS:

ZONE A - The flood insurance rate zone that corresponds to the 100-year floodplains that are determined in the FIS by approximate methods. Because detailed hydraulic analyses are not performed for such areas, no base flood elevations or depths are shown within this zone.

ZONE AE - The flood insurance rate zone that corresponds to the 100-year floodplains that are determined in the FIS by detailed methods. In most instances, whole-foot base flood elevations derived from the detailed hydraulic analyses are shown at selected intervals within this zone.

0 500 1000 2000
APPROXIMATE SCALE (FEET)

Figure 28
Site Drainages -
Hackberry Gulch TSF

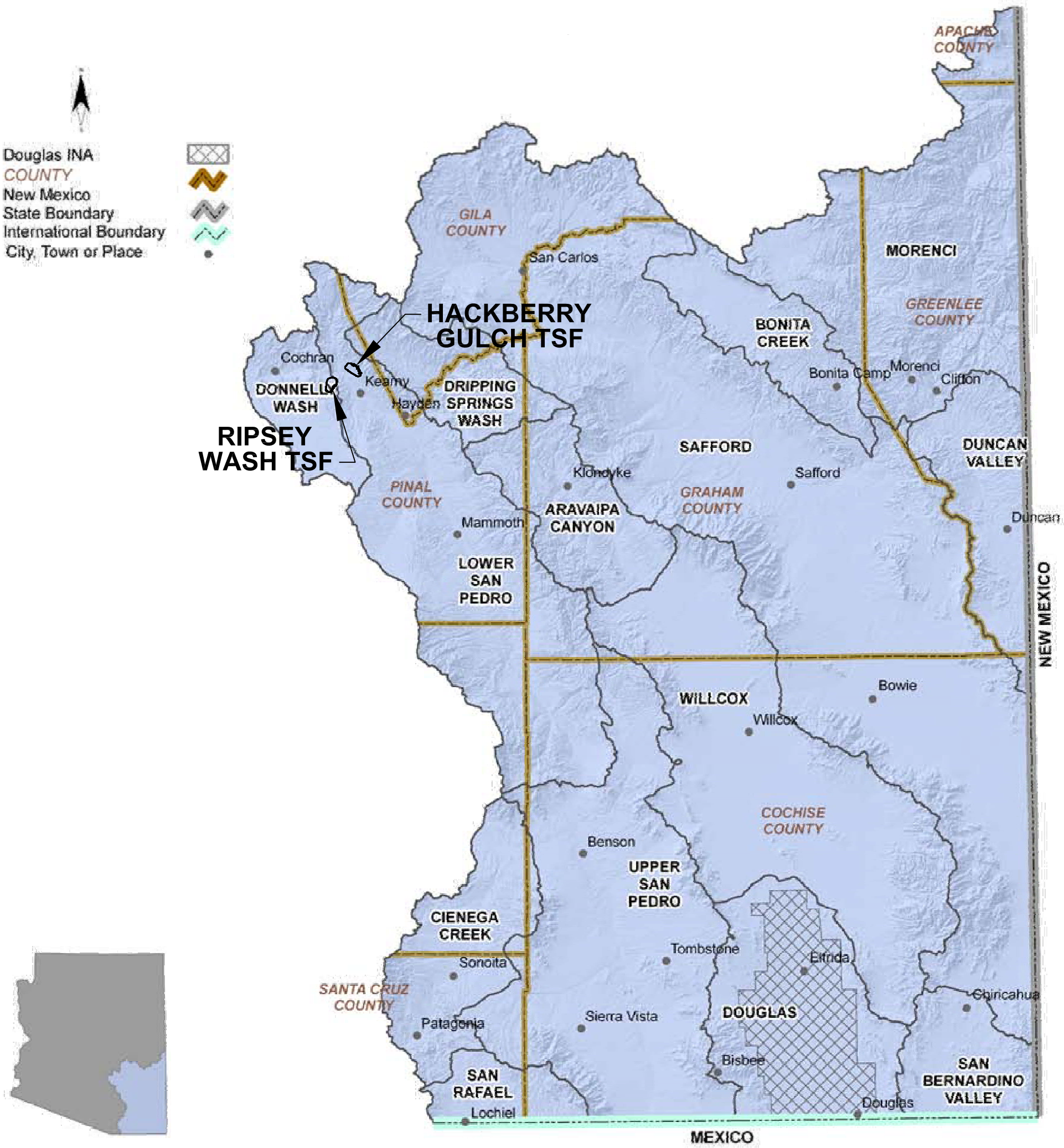

Source:
Arizona Water Atlas, Volume 3, Section 3.

Figure 29
Groundwater Basins of the Southeastern Arizona Planning Area

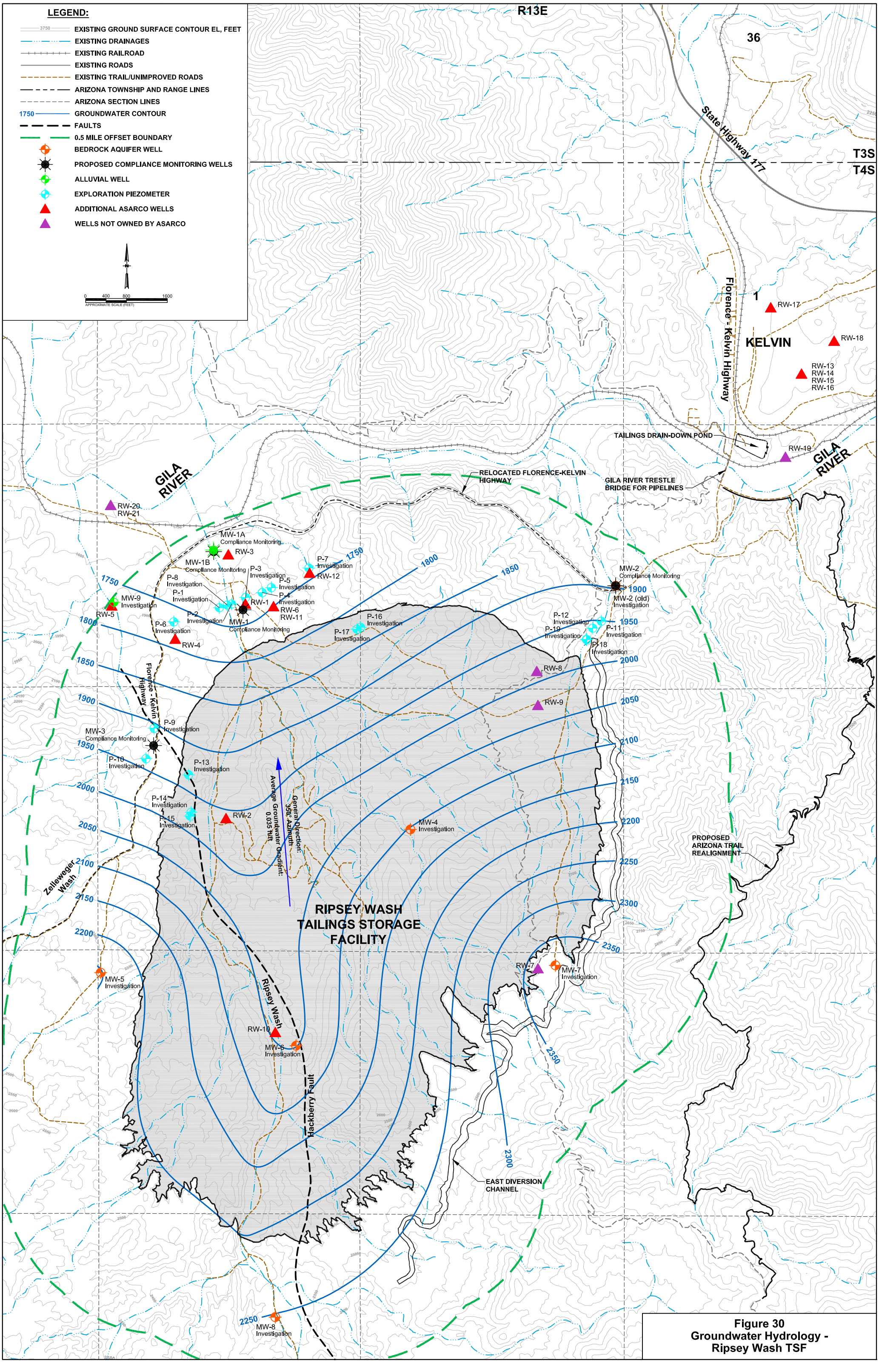

Figure 30
Groundwater Hydrology - Ripsey Wash TSF