1800 NORTH SR-37
ENVIRONMENTAL IMPACT STATEMENT

RECORD OF DECISION, FINAL ENVIRONMENTAL IMPACT STATEMENT, AND SECTION 4(F) EVALUATION

1800 NORTH (SR-37) 2000 WEST TO I-15, DAVIS COUNTY, UTAH
SUBMITTED PURSUANT TO 42 U.S.C. 4332(2)(C) AND 49 U.S.C. 303

UDOT PROJECT NO. F-0037(4)0

DECEMBER 2015

VOLUME 2



CHAPTER 2 FIGURES

- ADD CAPACITY TO 1800 NORTH ALTERNATIVES
- 1800 NORTH RAILROAD GRADE-SEPARATION ALTERNATIVES
- 1800 NORTH INTERCHANGE ALTERNATIVES

ADD CAPACITY TO 1800 NORTH ALTERNATIVES

- CENTERLINE WIDENING
- WIDEN TO THE NORTH
- WIDEN TO THE SOUTH
- MINIMIZATION ALIGNMENT 1
- MINIMIZATION ALIGNMENT 2

LEGEND:

- SECTION 4(f) RESOURCE - STRUCTURE
- SECTION 4(f) RESOURCE - PARK
- SECTION 4(f) RESOURCE - TRAIL

RELOCATIONS:

- DIRECT IMPACT TO STRUCTURE
- POTENTIAL RELOCATION (< 15 FEET FROM STRUCTURE OR REMOVAL OF ACCESS TO PROPERTY)
- SECTION 4(f) RESOURCE - ARCHAEOLOGICAL SITE

- SIGNALIZED INTERSECTION

N

0 50 100 200
FEET

CENTERLINE WIDENING

SHEET 1

LEGEND:

- SECTION 4(f) RESOURCE - STRUCTURE
- SECTION 4(f) RESOURCE - PARK
- SECTION 4(f) RESOURCE - TRAIL

RELOCATIONS:

- DIRECT IMPACT TO STRUCTURE
- POTENTIAL RELOCATION (< 15 FEET FROM STRUCTURE OR REMOVAL OF ACCESS TO PROPERTY)
- SECTION 4(f) RESOURCE - ARCHAEOLOGICAL SITE

SIGNALIZED INTERSECTION

N

0 50 100 200
FEET

CENTERLINE WIDENING

SHEET 2

LEGEND:

- SECTION 4(f) RESOURCE - STRUCTURE
- SECTION 4(f) RESOURCE - PARK
- SECTION 4(f) RESOURCE - TRAIL

RELOCATIONS:

- DIRECT IMPACT TO STRUCTURE
- POTENTIAL RELOCATION (< 15 FEET FROM STRUCTURE OR REMOVAL OF ACCESS TO PROPERTY)
- SECTION 4(f) RESOURCE - ARCHAEOLOGICAL SITE

- SIGNALIZED INTERSECTION

N

0 50 100 200
FEET

CENTERLINE WIDENING

SHEET 3

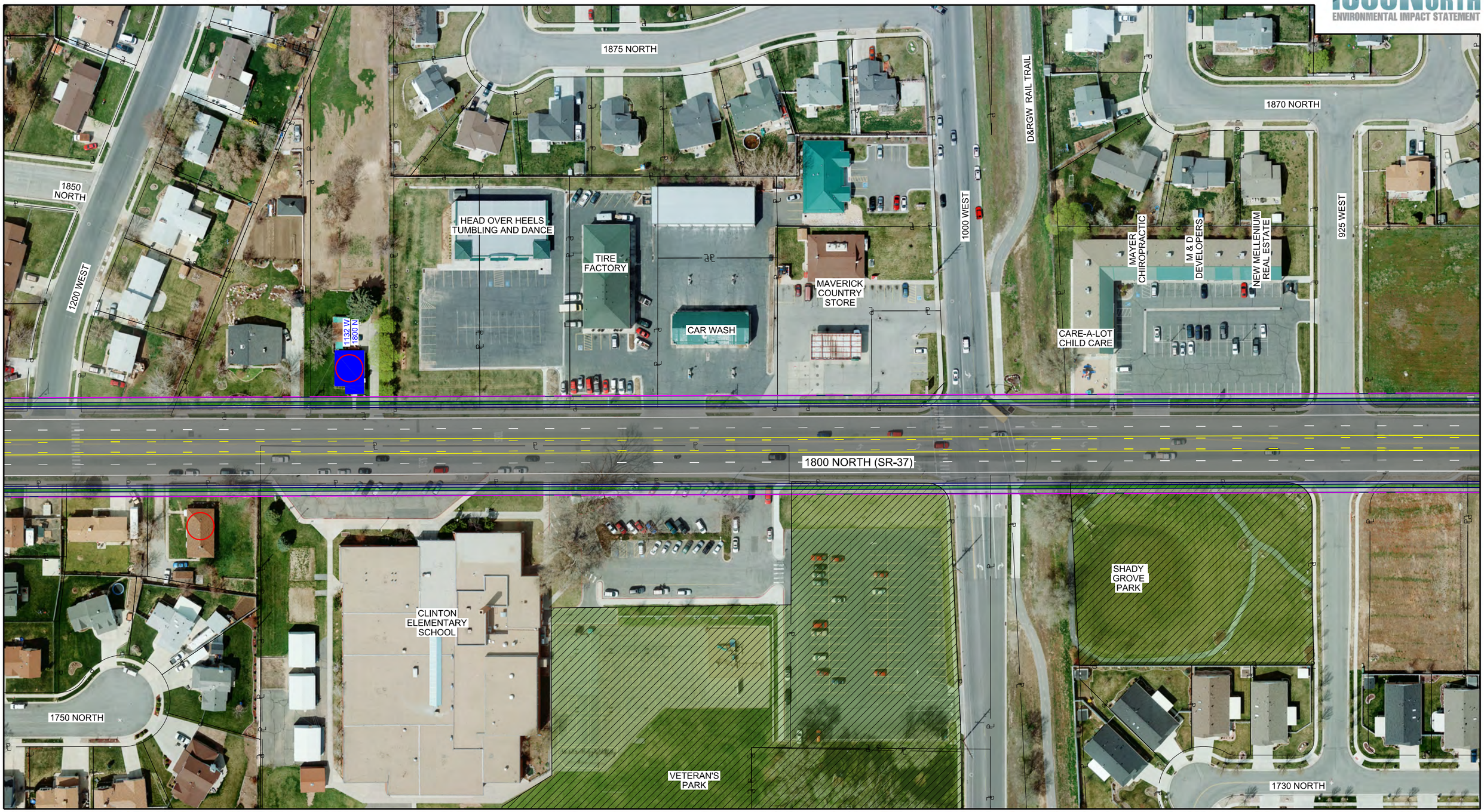

LEGEND:

- SECTION 4(f) RESOURCE - STRUCTURE
- SECTION 4(f) RESOURCE - PARK
- SECTION 4(f) RESOURCE - TRAIL

RELOCATIONS:

- DIRECT IMPACT TO STRUCTURE
- POTENTIAL RELOCATION (< 15 FEET FROM STRUCTURE OR REMOVAL OF ACCESS TO PROPERTY)
- SECTION 4(f) RESOURCE - ARCHAEOLOGICAL SITE

- SIGNALIZED INTERSECTION

N

0 50 100 200
FEET

CENTERLINE WIDENING

SHEET 4



LEGEND:

- SECTION 4(f) RESOURCE - STRUCTURE
- SECTION 4(f) RESOURCE - PARK
- SECTION 4(f) RESOURCE - TRAIL

RELOCATIONS:

- DIRECT IMPACT TO STRUCTURE
- POTENTIAL RELOCATION (< 15 FEET FROM STRUCTURE OR REMOVAL OF ACCESS TO PROPERTY)
- SECTION 4(f) RESOURCE - ARCHAEOLOGICAL SITE

- SIGNALIZED INTERSECTION

N

0 50 100 200
FEET

CENTERLINE WIDENING

SHEET 5

LEGEND:

- SECTION 4(f) RESOURCE - STRUCTURE
- SECTION 4(f) RESOURCE - PARK
- SECTION 4(f) RESOURCE - TRAIL

RELOCATIONS:

- DIRECT IMPACT TO STRUCTURE
- POTENTIAL RELOCATION (< 15 FEET FROM STRUCTURE OR REMOVAL OF ACCESS TO PROPERTY)
- SECTION 4(f) RESOURCE - ARCHAEOLOGICAL SITE

SIGNALIZED INTERSECTION

N

0 50 100 200
FEET

CENTERLINE WIDENING

SHEET 6

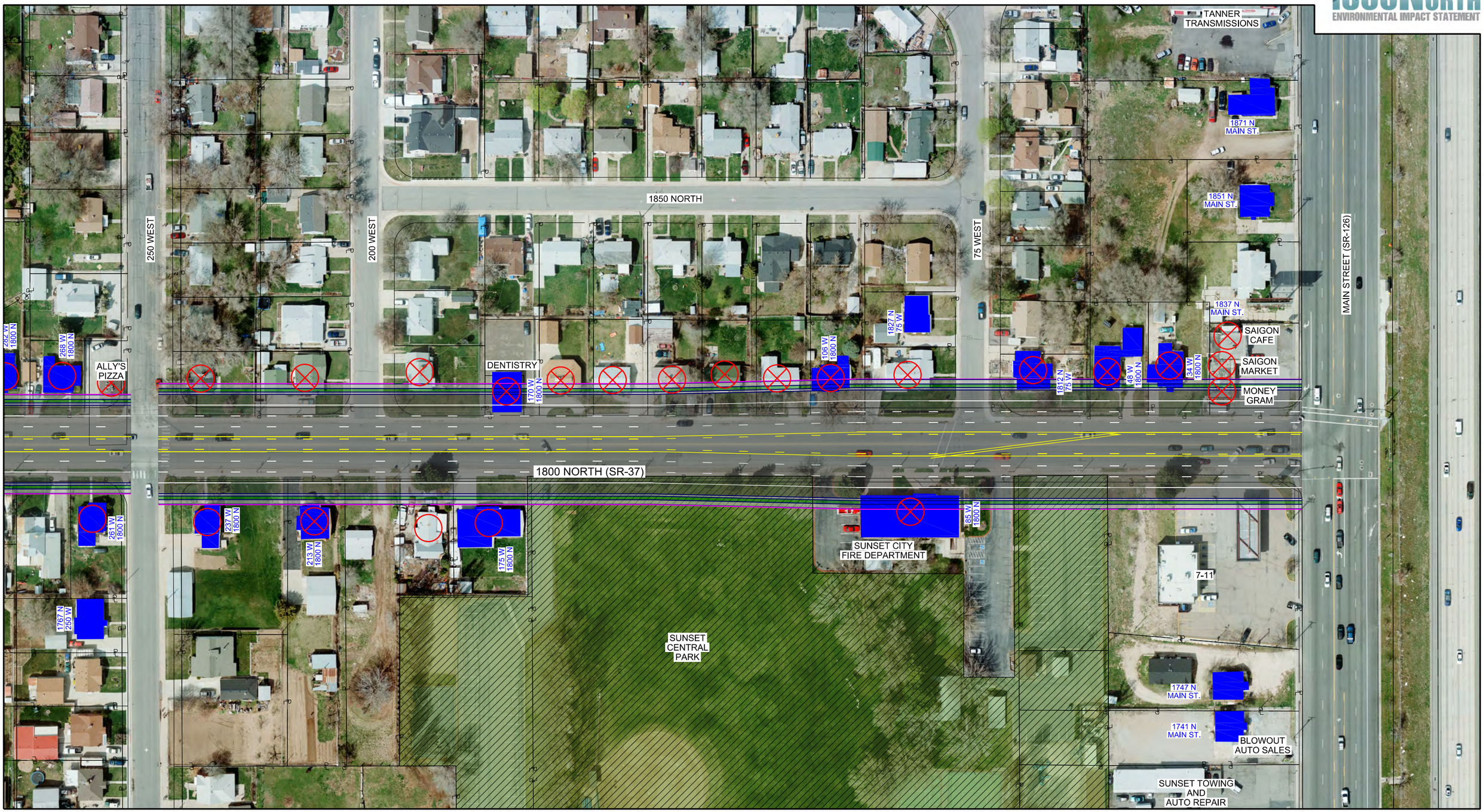

LEGEND:

- SECTION 4(f) RESOURCE - STRUCTURE
- SECTION 4(f) RESOURCE - PARK
- SECTION 4(f) RESOURCE - TRAIL

RELOCATIONS:

- DIRECT IMPACT TO STRUCTURE
- POTENTIAL RELOCATION (< 15 FEET FROM STRUCTURE OR REMOVAL OF ACCESS TO PROPERTY)
- SECTION 4(f) RESOURCE - ARCHAEOLOGICAL SITE

SIGNALIZED INTERSECTION

N

0 50 100 200
FEET

CENTERLINE WIDENING

SHEET 7



LEGEND:

- SECTION 4(f) RESOURCE - STRUCTURE
- SECTION 4(f) RESOURCE - PARK
- SECTION 4(f) RESOURCE - TRAIL

RELOCATIONS:

- DIRECT IMPACT TO STRUCTURE
- POTENTIAL RELOCATION (< 15 FEET FROM STRUCTURE OR REMOVAL OF ACCESS TO PROPERTY)
- SECTION 4(f) RESOURCE - ARCHAEOLOGICAL SITE

SIGNALIZED INTERSECTION

N

0 50 100 200
FEET

WIDEN TO THE NORTH

SHEET 1

LEGEND:

- SECTION 4(f) RESOURCE - STRUCTURE
- SECTION 4(f) RESOURCE - PARK
- SECTION 4(f) RESOURCE - TRAIL

RELOCATIONS:

- DIRECT IMPACT TO STRUCTURE
- POTENTIAL RELOCATION (< 15 FEET FROM STRUCTURE OR REMOVAL OF ACCESS TO PROPERTY)
- SECTION 4(f) RESOURCE - ARCHAEOLOGICAL SITE

- SIGNALIZED INTERSECTION

N

0 50 100 200
FEET

WIDEN TO THE NORTH

SHEET 2

LEGEND:

- SECTION 4(f) RESOURCE - STRUCTURE
- SECTION 4(f) RESOURCE - PARK
- SECTION 4(f) RESOURCE - TRAIL

RELOCATIONS:

- DIRECT IMPACT TO STRUCTURE
- POTENTIAL RELOCATION (< 15 FEET FROM STRUCTURE OR REMOVAL OF ACCESS TO PROPERTY)
- SECTION 4(f) RESOURCE - ARCHAEOLOGICAL SITE

- SIGNALIZED INTERSECTION

N

0 50 100 200
FEET

WIDEN TO THE NORTH

SHEET 3



LEGEND:

- SECTION 4(f) RESOURCE - STRUCTURE
- SECTION 4(f) RESOURCE - PARK
- SECTION 4(f) RESOURCE - TRAIL

RELOCATIONS:

- DIRECT IMPACT TO STRUCTURE
- POTENTIAL RELOCATION (< 15 FEET FROM STRUCTURE OR REMOVAL OF ACCESS TO PROPERTY)
- SECTION 4(f) RESOURCE - ARCHAEOLOGICAL SITE

- SIGNALIZED INTERSECTION

N

0 50 100 200
FEET

WIDEN TO THE NORTH

SHEET 4

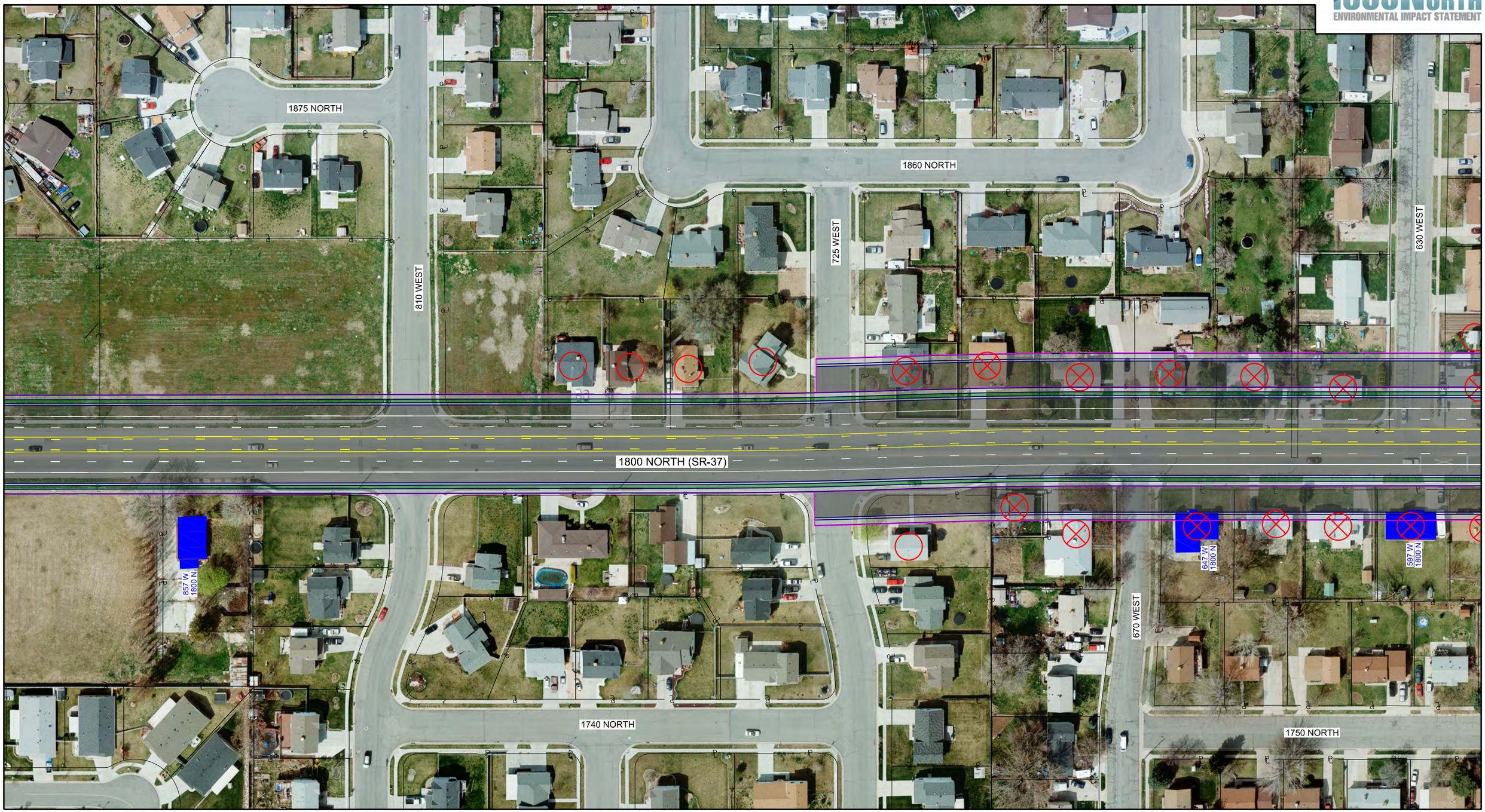

LEGEND:

- SECTION 4(f) RESOURCE - STRUCTURE
- SECTION 4(f) RESOURCE - PARK
- SECTION 4(f) RESOURCE - TRAIL

RELOCATIONS:

- DIRECT IMPACT TO STRUCTURE
- POTENTIAL RELOCATION (< 15 FEET FROM STRUCTURE OR REMOVAL OF ACCESS TO PROPERTY)
- SECTION 4(f) RESOURCE - ARCHAEOLOGICAL SITE

- SIGNALIZED INTERSECTION

N

0 50 100 200
FEET

WIDEN TO THE NORTH

SHEET 5

LEGEND:

- SECTION 4(f) RESOURCE - STRUCTURE
- SECTION 4(f) RESOURCE - PARK
- SECTION 4(f) RESOURCE - TRAIL

RELOCATIONS:

- DIRECT IMPACT TO STRUCTURE
- POTENTIAL RELOCATION (< 15 FEET FROM STRUCTURE OR REMOVAL OF ACCESS TO PROPERTY)
- SECTION 4(f) RESOURCE - ARCHAEOLOGICAL SITE

SIGNALIZED INTERSECTION

N

0 50 100 200
FEET

WIDEN TO THE NORTH

SHEET 6

LEGEND:

- SECTION 4(f) RESOURCE - STRUCTURE
- SECTION 4(f) RESOURCE - PARK
- SECTION 4(f) RESOURCE - TRAIL

RELOCATIONS:

- DIRECT IMPACT TO STRUCTURE
- POTENTIAL RELOCATION (< 15 FEET FROM STRUCTURE OR REMOVAL OF ACCESS TO PROPERTY)
- SECTION 4(f) RESOURCE - ARCHAEOLOGICAL SITE

- SIGNALIZED INTERSECTION

N

0 50 100 200
FEET

WIDEN TO THE NORTH

SHEET 7

LEGEND:

- SECTION 4(f) RESOURCE - STRUCTURE
- SECTION 4(f) RESOURCE - PARK
- SECTION 4(f) RESOURCE - TRAIL

RELOCATIONS:

- DIRECT IMPACT TO STRUCTURE
- POTENTIAL RELOCATION (< 15 FEET FROM STRUCTURE OR REMOVAL OF ACCESS TO PROPERTY)
- SECTION 4(f) RESOURCE - ARCHAEOLOGICAL SITE

- SIGNALIZED INTERSECTION

N

0 50 100 200
FEET

WIDEN TO THE SOUTH

SHEET 1

LEGEND:

- SECTION 4(f) RESOURCE - STRUCTURE
- SECTION 4(f) RESOURCE - PARK
- SECTION 4(f) RESOURCE - TRAIL

RELOCATIONS:

- DIRECT IMPACT TO STRUCTURE
- POTENTIAL RELOCATION (< 15 FEET FROM STRUCTURE OR REMOVAL OF ACCESS TO PROPERTY)
- SECTION 4(f) RESOURCE - ARCHAEOLOGICAL SITE

- SIGNALIZED INTERSECTION

N

0 50 100 200
FEET

WIDEN TO THE SOUTH

SHEET 2

LEGEND:

- SECTION 4(f) RESOURCE - STRUCTURE
- SECTION 4(f) RESOURCE - PARK
- SECTION 4(f) RESOURCE - TRAIL

RELOCATIONS:

- DIRECT IMPACT TO STRUCTURE
- POTENTIAL RELOCATION (< 15 FEET FROM STRUCTURE OR REMOVAL OF ACCESS TO PROPERTY)
- SECTION 4(f) RESOURCE - ARCHAEOLOGICAL SITE

SIGNALIZED INTERSECTION

N

0 50 100 200
FEET

WIDEN TO THE SOUTH

SHEET 3

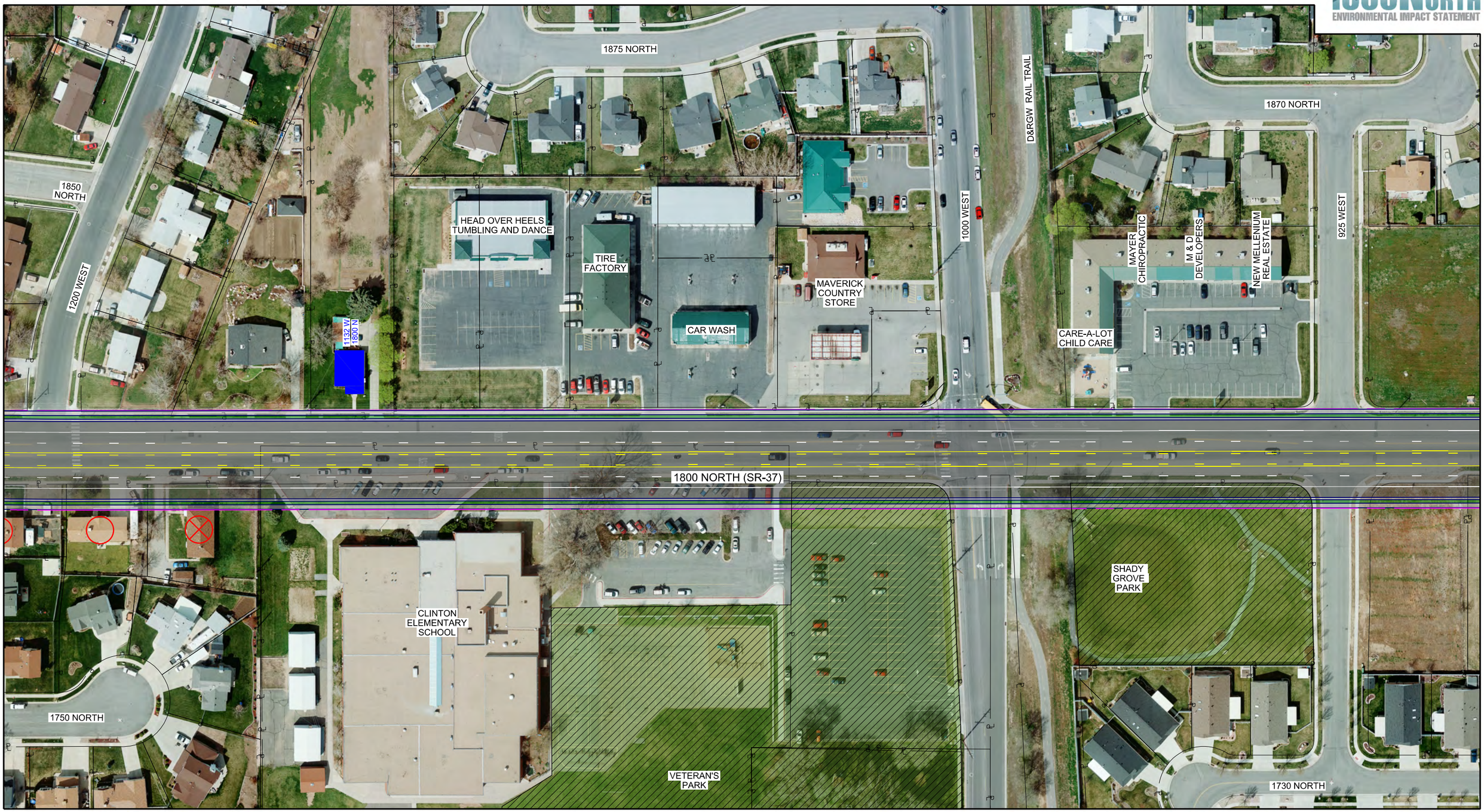

LEGEND:

- SECTION 4(f) RESOURCE - STRUCTURE
- SECTION 4(f) RESOURCE - PARK
- SECTION 4(f) RESOURCE - TRAIL

RELOCATIONS:

- DIRECT IMPACT TO STRUCTURE
- POTENTIAL RELOCATION (< 15 FEET FROM STRUCTURE OR REMOVAL OF ACCESS TO PROPERTY)
- SECTION 4(f) RESOURCE - ARCHAEOLOGICAL SITE

- SIGNALIZED INTERSECTION

N

0 50 100 200
FEET

WIDEN TO THE SOUTH

SHEET 4

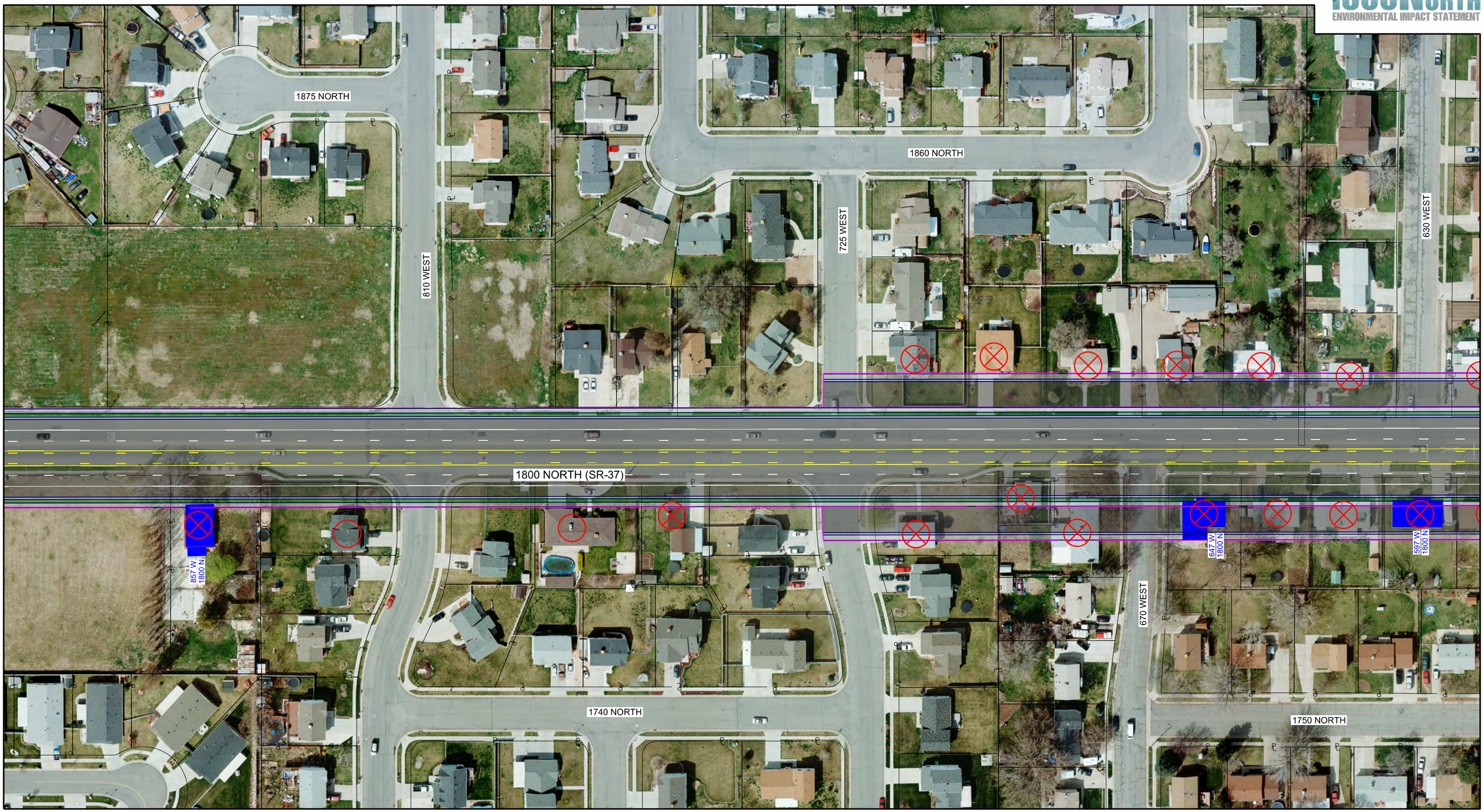

LEGEND:

- SECTION 4(f) RESOURCE - STRUCTURE
- SECTION 4(f) RESOURCE - PARK
- SECTION 4(f) RESOURCE - TRAIL

RELOCATIONS:

- DIRECT IMPACT TO STRUCTURE
- POTENTIAL RELOCATION (< 15 FEET FROM STRUCTURE OR REMOVAL OF ACCESS TO PROPERTY)
- SECTION 4(f) RESOURCE - ARCHAEOLOGICAL SITE

- SIGNALIZED INTERSECTION

N

0 50 100 200
FEET

WIDEN TO THE SOUTH

SHEET 5

LEGEND:

- SECTION 4(f) RESOURCE - STRUCTURE
- SECTION 4(f) RESOURCE - PARK
- SECTION 4(f) RESOURCE - TRAIL

RELOCATIONS:

- DIRECT IMPACT TO STRUCTURE
- POTENTIAL RELOCATION (< 15 FEET FROM STRUCTURE OR REMOVAL OF ACCESS TO PROPERTY)
- SECTION 4(f) RESOURCE - ARCHAEOLOGICAL SITE

SIGNALIZED INTERSECTION

N

0 50 100 200
FEET

WIDEN TO THE SOUTH

SHEET 6

LEGEND:

- SECTION 4(f) RESOURCE - STRUCTURE
- SECTION 4(f) RESOURCE - PARK
- SECTION 4(f) RESOURCE - TRAIL

RELOCATIONS:

- DIRECT IMPACT TO STRUCTURE
- POTENTIAL RELOCATION (< 15 FEET FROM STRUCTURE OR REMOVAL OF ACCESS TO PROPERTY)
- SECTION 4(f) RESOURCE - ARCHAEOLOGICAL SITE

SIGNALIZED INTERSECTION

N

0 50 100 200
FEET

WIDEN TO THE SOUTH

SHEET 7



LEGEND:

- SECTION 4(f) RESOURCE - STRUCTURE
- SECTION 4(f) RESOURCE - PARK
- SECTION 4(f) RESOURCE - TRAIL

RELOCATIONS:

- DIRECT IMPACT TO STRUCTURE
- POTENTIAL RELOCATION (< 15 FEET FROM STRUCTURE OR REMOVAL OF ACCESS TO PROPERTY)
- SECTION 4(f) RESOURCE - ARCHAEOLOGICAL SITE

- SIGNALIZED INTERSECTION

N

0 50 100 200
FEET

MINIMIZATION ALIGNMENT 1 & MINIMIZATION ALIGNMENT 2

SHEET 1

LEGEND:

- SECTION 4(f) RESOURCE - STRUCTURE
- SECTION 4(f) RESOURCE - PARK
- SECTION 4(f) RESOURCE - TRAIL

RELOCATIONS:

- DIRECT IMPACT TO STRUCTURE
- POTENTIAL RELOCATION (< 15 FEET FROM STRUCTURE OR REMOVAL OF ACCESS TO PROPERTY)
- SECTION 4(f) RESOURCE - ARCHAEOLOGICAL SITE

- SIGNALIZED INTERSECTION

N

0 50 100 200
FEET

MINIMIZATION ALIGNMENT 1 & MINIMIZATION ALIGNMENT 2

SHEET 2

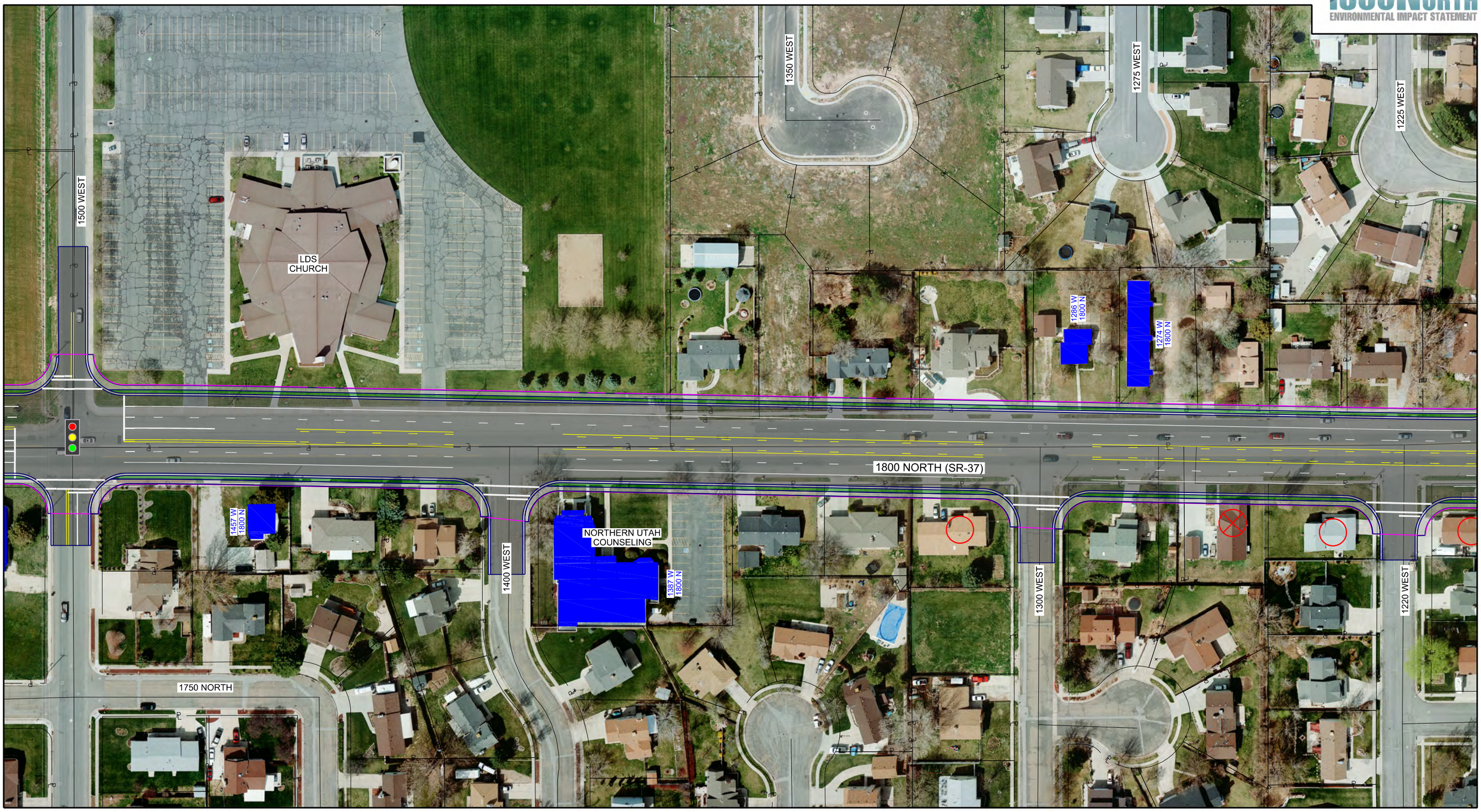

LEGEND:

- SECTION 4(f) RESOURCE - STRUCTURE
- SECTION 4(f) RESOURCE - PARK
- SECTION 4(f) RESOURCE - TRAIL

RELOCATIONS:

- DIRECT IMPACT TO STRUCTURE
- POTENTIAL RELOCATION (< 15 FEET FROM STRUCTURE OR REMOVAL OF ACCESS TO PROPERTY)
- SECTION 4(f) RESOURCE - ARCHAEOLOGICAL SITE

- SIGNALIZED INTERSECTION

N

0 50 100 200
FEET

MINIMIZATION ALIGNMENT 1 & MINIMIZATION ALIGNMENT 2

SHEET 3

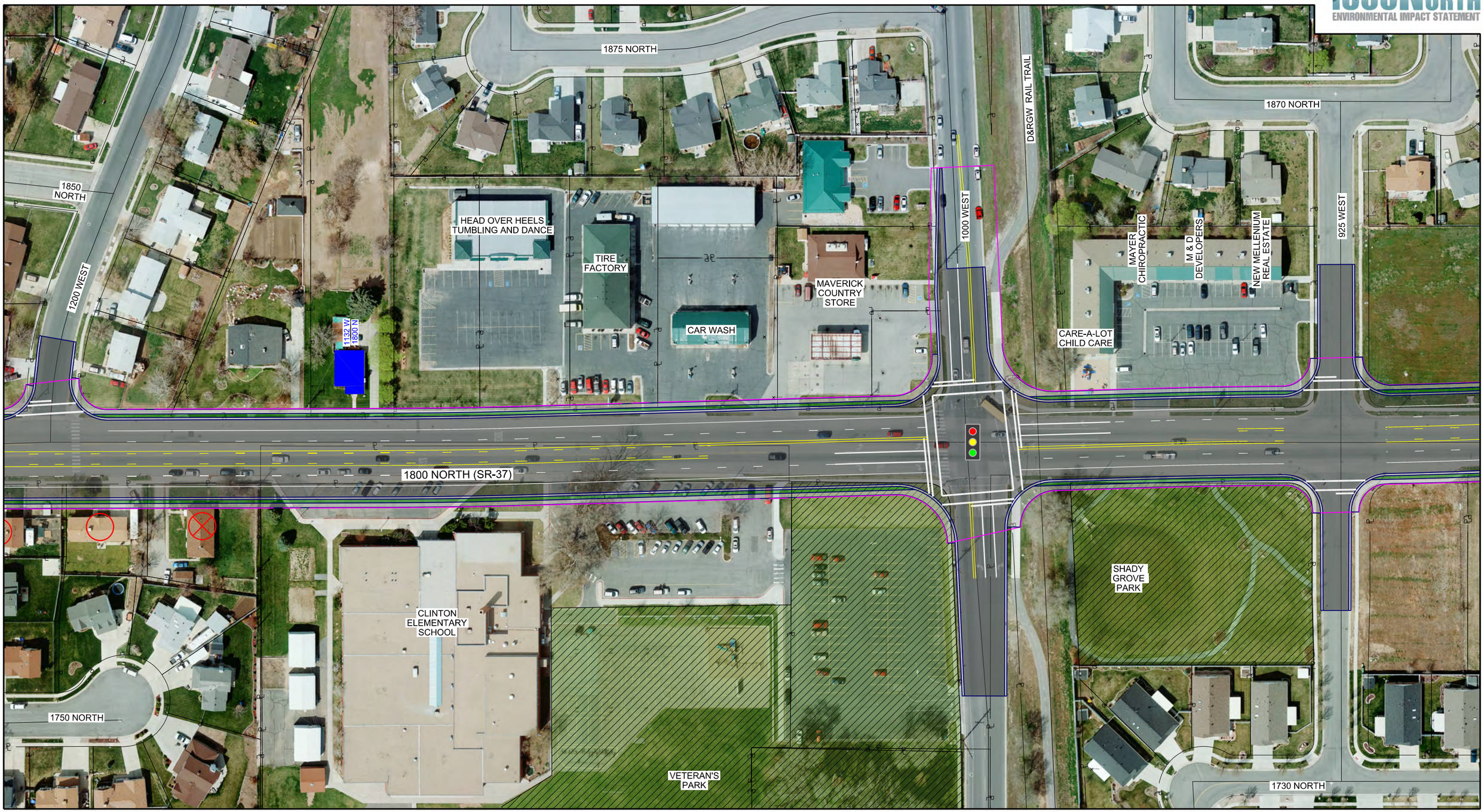

LEGEND:

- SECTION 4(f) RESOURCE - STRUCTURE
- SECTION 4(f) RESOURCE - PARK
- SECTION 4(f) RESOURCE - TRAIL

RELOCATIONS:

- DIRECT IMPACT TO STRUCTURE
- POTENTIAL RELOCATION (< 15 FEET FROM STRUCTURE OR REMOVAL OF ACCESS TO PROPERTY)
- SECTION 4(f) RESOURCE - ARCHAEOLOGICAL SITE

- SIGNALIZED INTERSECTION

N

0 50 100 200
FEET

MINIMIZATION ALIGNMENT 1 & MINIMIZATION ALIGNMENT 2

SHEET 4

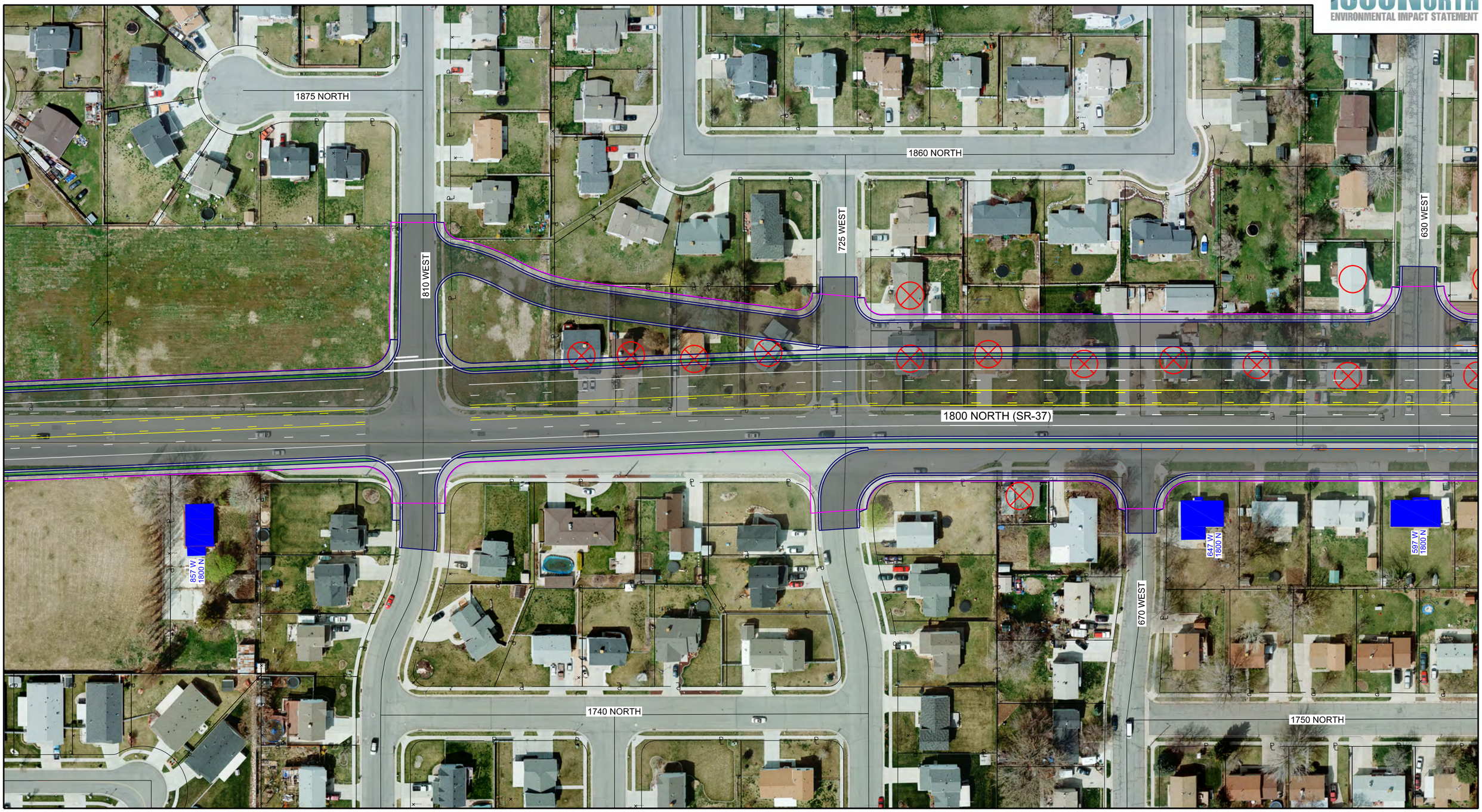

LEGEND:

- SECTION 4(f) RESOURCE - STRUCTURE
- SECTION 4(f) RESOURCE - PARK
- SECTION 4(f) RESOURCE - TRAIL

RELOCATIONS:

- DIRECT IMPACT TO STRUCTURE
- POTENTIAL RELOCATION (< 15 FEET FROM STRUCTURE OR REMOVAL OF ACCESS TO PROPERTY)
- SECTION 4(f) RESOURCE - ARCHAEOLOGICAL SITE

- SIGNALIZED INTERSECTION

N

0 50 100 200
FEET

MINIMIZATION ALIGNMENT 1 & MINIMIZATION ALIGNMENT 2

SHEET 5

LEGEND:

- SECTION 4(f) RESOURCE - STRUCTURE
- SECTION 4(f) RESOURCE - PARK
- SECTION 4(f) RESOURCE - TRAIL

RELOCATIONS:

- DIRECT IMPACT TO STRUCTURE
- POTENTIAL RELOCATION (< 15 FEET FROM STRUCTURE OR REMOVAL OF ACCESS TO PROPERTY)
- SECTION 4(f) RESOURCE - ARCHAEOLOGICAL SITE

SIGNALIZED INTERSECTION

N

0 50 100 200
FEET

MINIMIZATION ALIGNMENT 1

SHEET 6

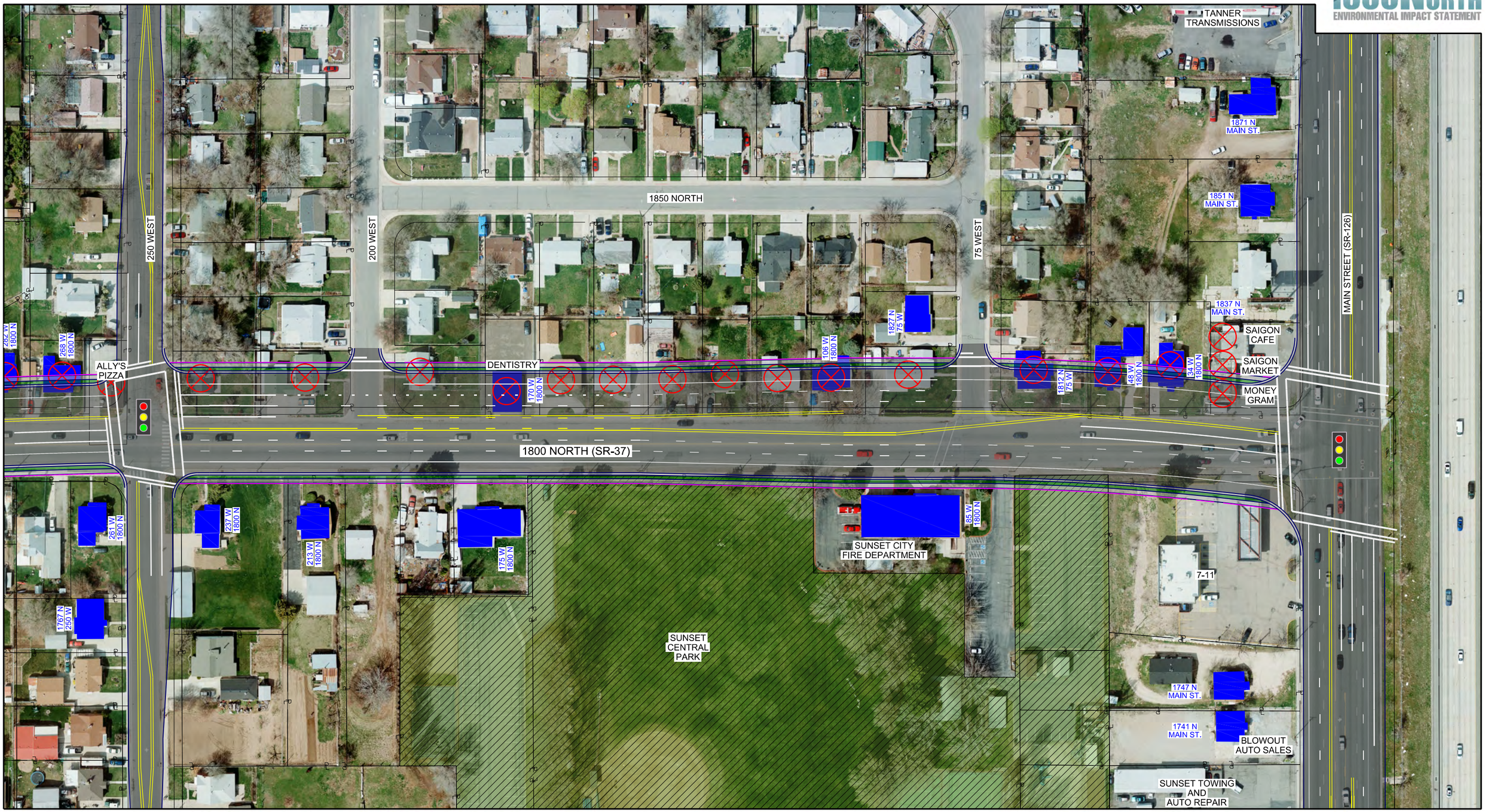

LEGEND:

- SECTION 4(f) RESOURCE - STRUCTURE
- SECTION 4(f) RESOURCE - PARK
- SECTION 4(f) RESOURCE - TRAIL

RELOCATIONS:

- DIRECT IMPACT TO STRUCTURE
- POTENTIAL RELOCATION (< 15 FEET FROM STRUCTURE OR REMOVAL OF ACCESS TO PROPERTY)
- SECTION 4(f) RESOURCE - ARCHAEOLOGICAL SITE

SIGNALIZED INTERSECTION

N

0 50 100 200
FEET

MINIMIZATION ALIGNMENT 1

SHEET 7

LEGEND:

- SECTION 4(f) RESOURCE - STRUCTURE
- SECTION 4(f) RESOURCE - PARK
- SECTION 4(f) RESOURCE - TRAIL

RELOCATIONS:

- DIRECT IMPACT TO STRUCTURE
- POTENTIAL RELOCATION (< 15 FEET FROM STRUCTURE OR REMOVAL OF ACCESS TO PROPERTY)
- SECTION 4(f) RESOURCE - ARCHAEOLOGICAL SITE

SIGNALIZED INTERSECTION

N

0 50 100 200
FEET

MINIMIZATION ALIGNMENT 2

SHEET 8

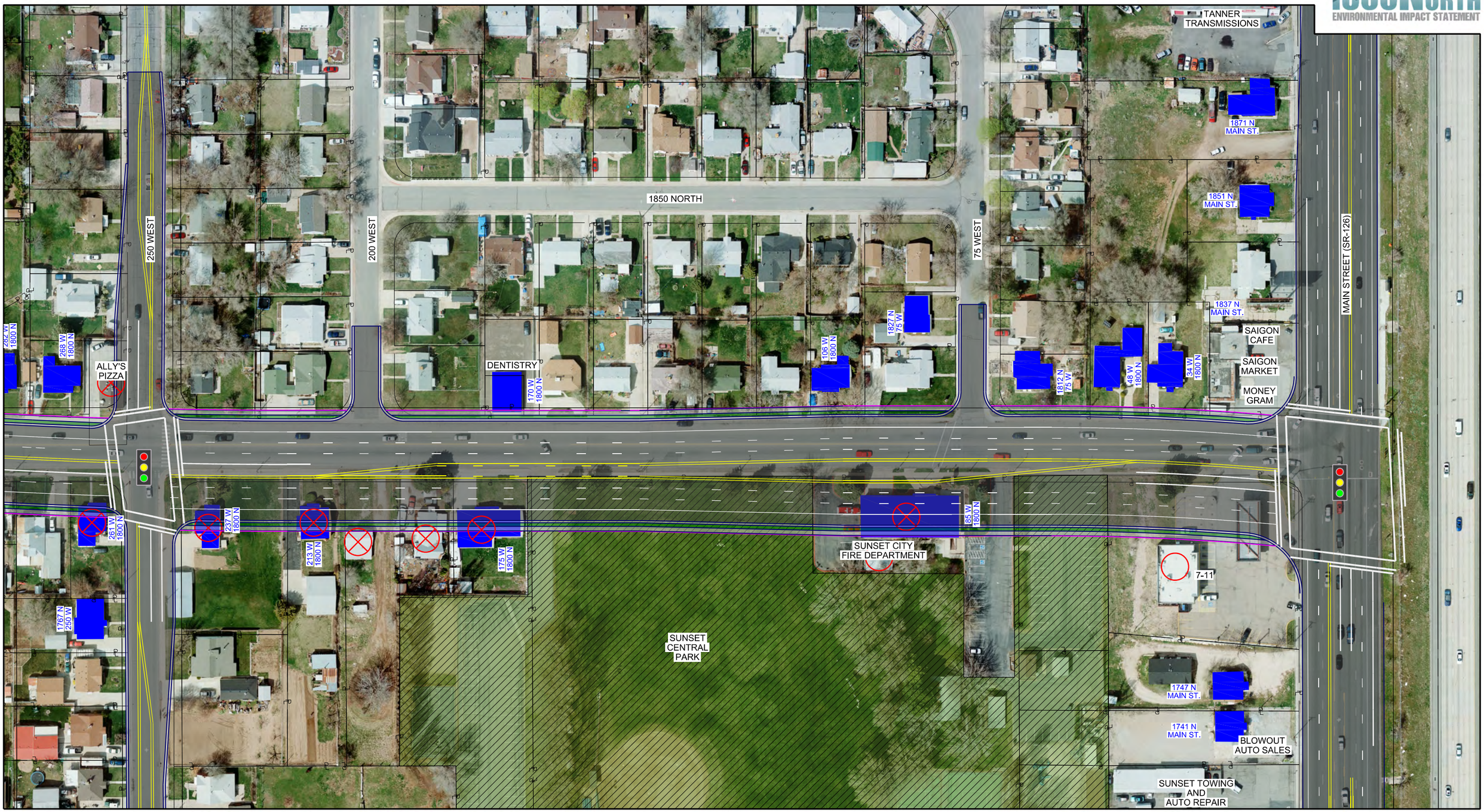

LEGEND:

- SECTION 4(f) RESOURCE - STRUCTURE
- SECTION 4(f) RESOURCE - PARK
- SECTION 4(f) RESOURCE - TRAIL

RELOCATIONS:

- DIRECT IMPACT TO STRUCTURE
- POTENTIAL RELOCATION (< 15 FEET FROM STRUCTURE OR REMOVAL OF ACCESS TO PROPERTY)
- SECTION 4(f) RESOURCE - ARCHAEOLOGICAL SITE

- SIGNALIZED INTERSECTION

N

0 50 100 200
FEET

MINIMIZATION ALIGNMENT 2

SHEET 9

1800 NORTH RAILROAD GRADE-SEPARATION ALTERNATIVES

• RAILROAD BYPASS TRACK

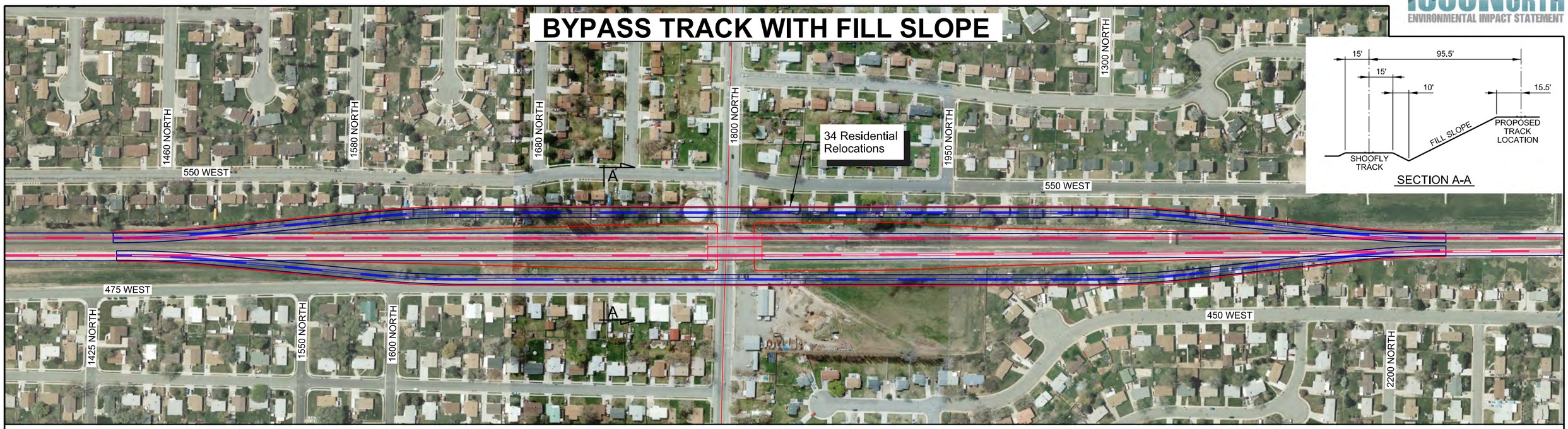

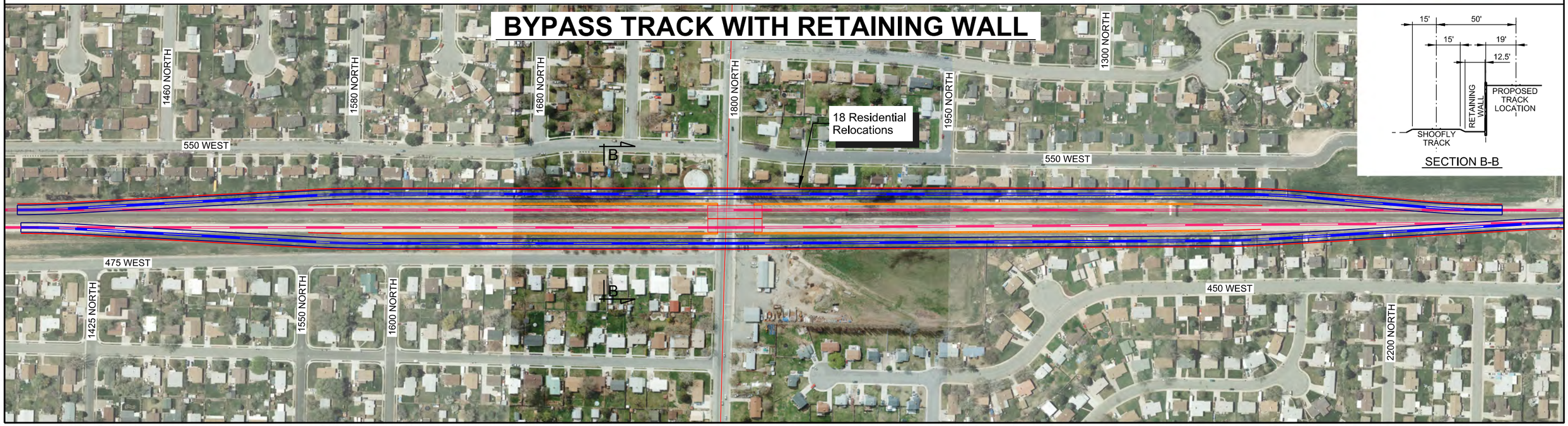

N

0 150 300 600
FEET

RAILROAD BYPASS TRACK

I800 NORTH INTERCHANGE ALTERNATIVES

- INTERCHANGE ALTERNATIVE 4A
- INTERCHANGE ALTERNATIVE 5A
- INTERCHANGE ALTERNATIVE 5B
- INTERCHANGE ALTERNATIVE 8A
- INTERCHANGE ALTERNATIVE 8D
- INTERCHANGE ALTERNATIVE I5

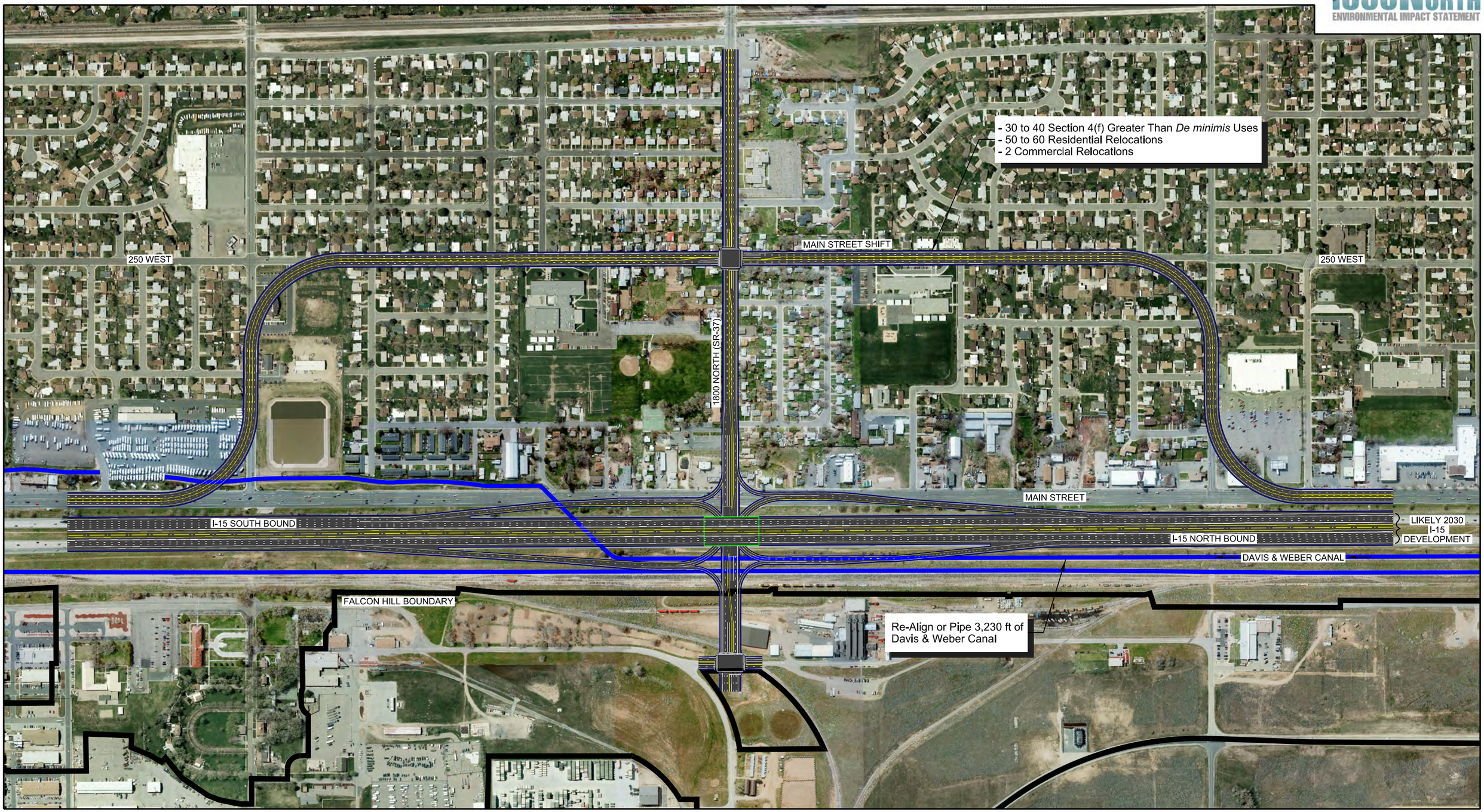

N

0 250 500 1000
FEET

INTERCHANGE ALTERNATIVE 4A

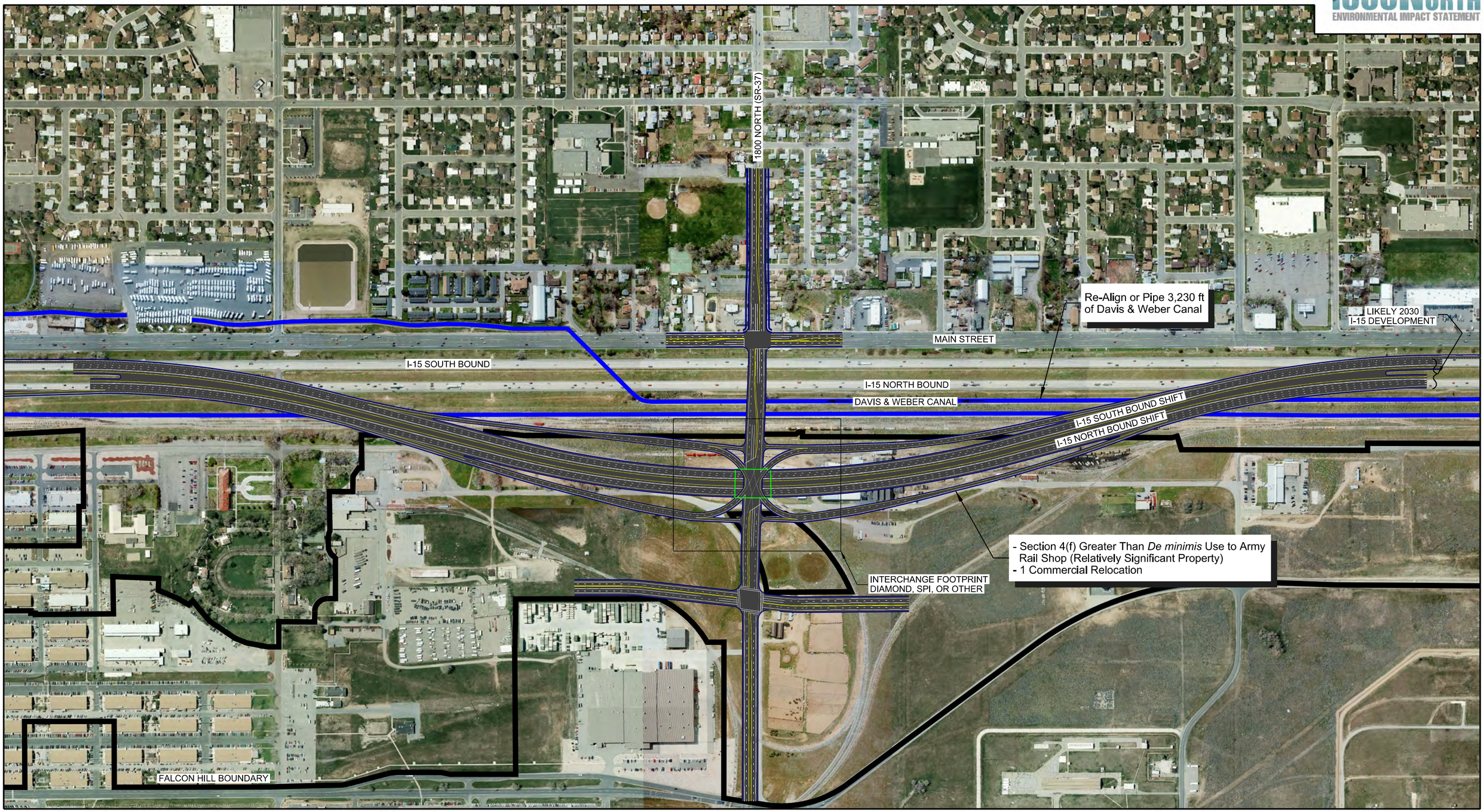

N

0 250 500 1000
FEET

INTERCHANGE ALTERNATIVE 5A

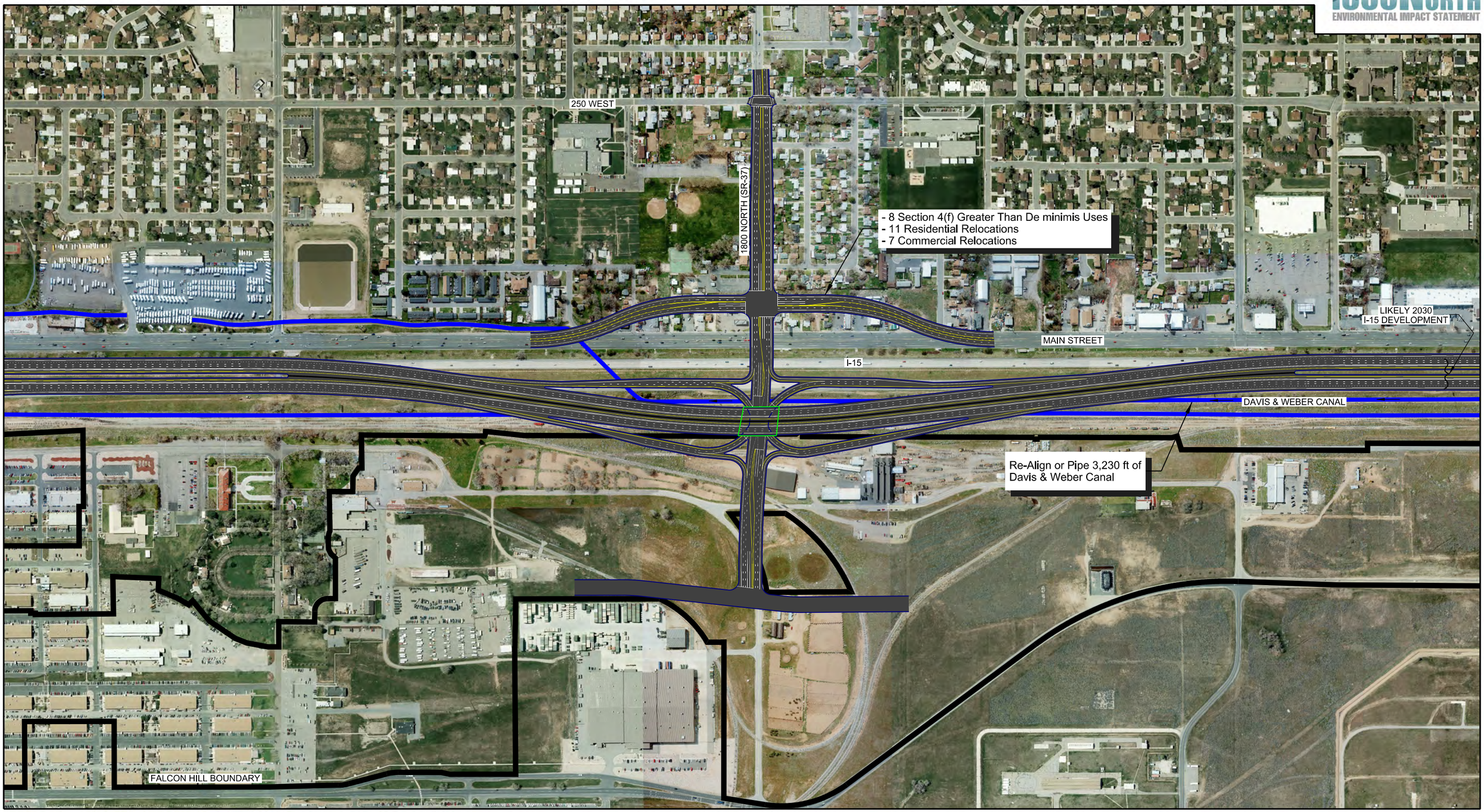

N

0 250 500 1000
FEET

INTERCHANGE ALTERNATIVE 5B

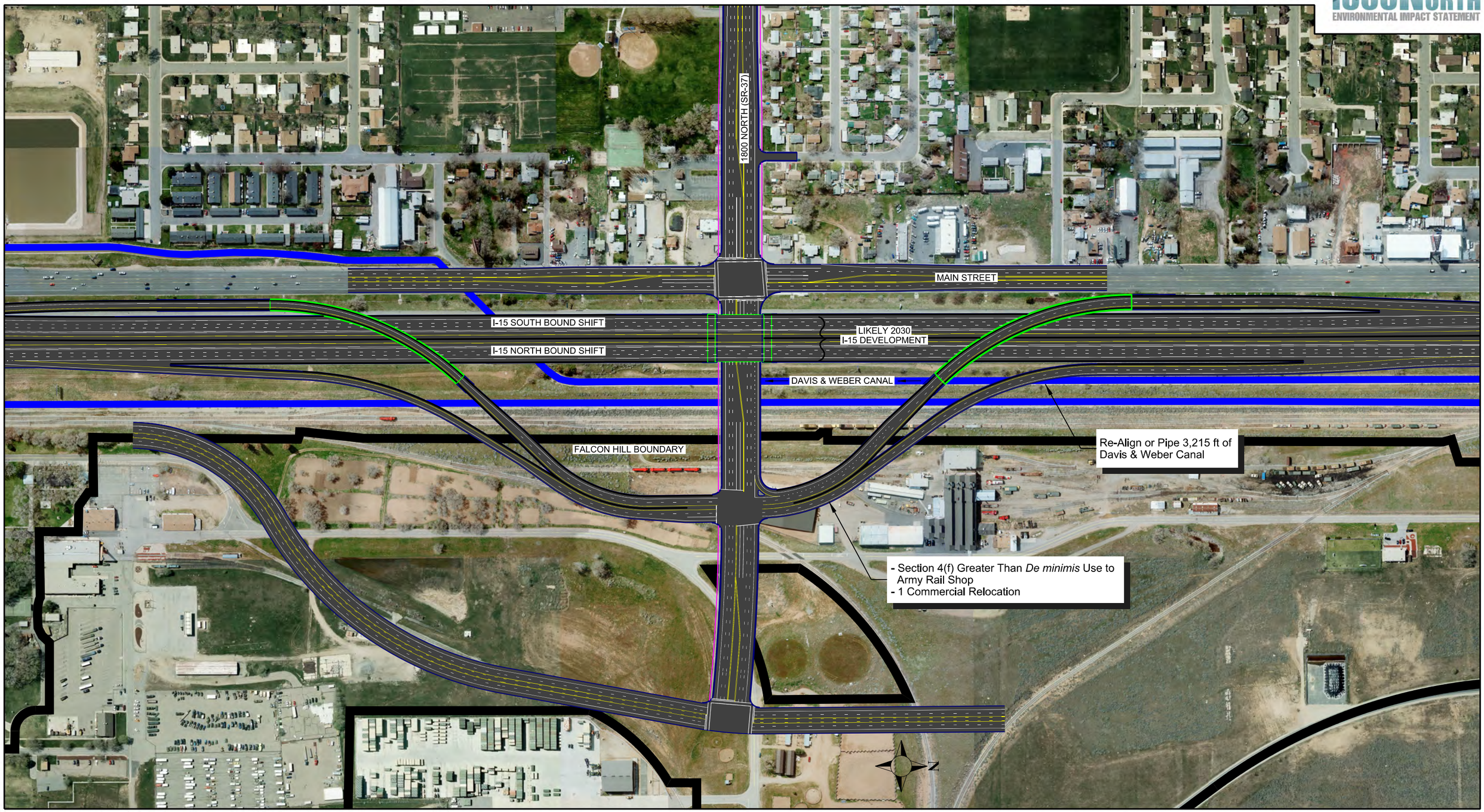

0 150 300 600
FEET

INTERCHANGE ALTERNATIVE 8A

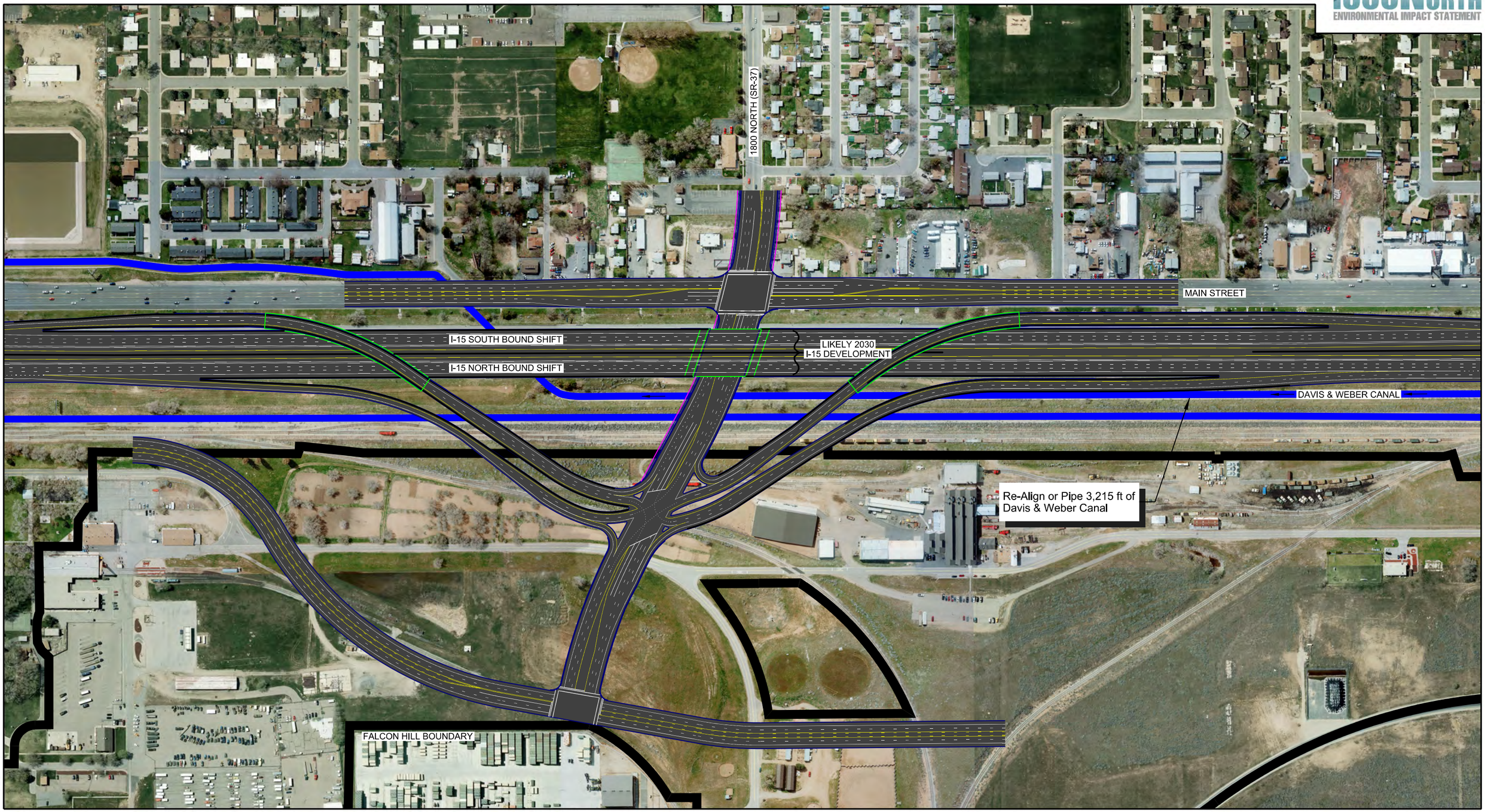

0 150 300 600
FEET

INTERCHANGE ALTERNATIVE 8D

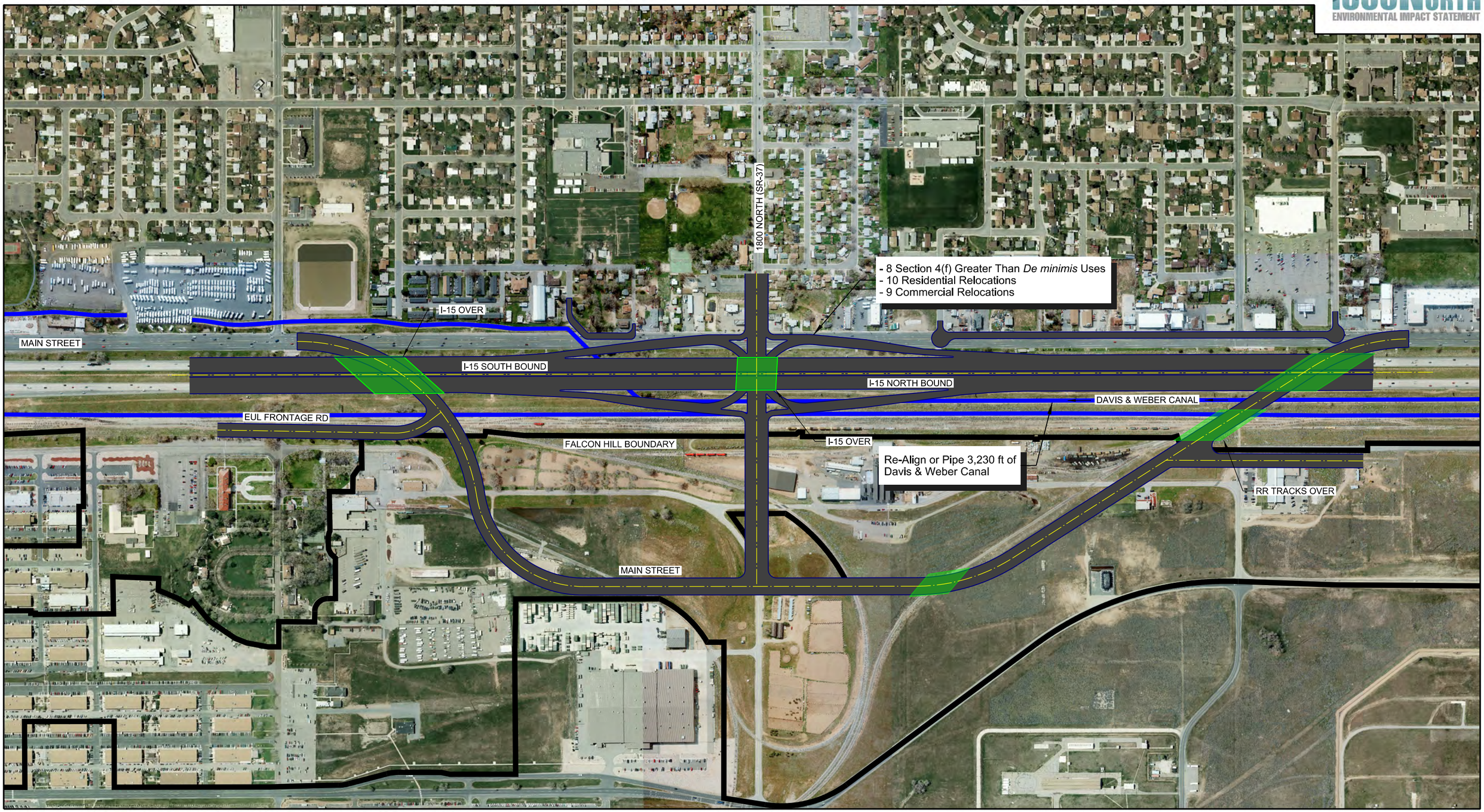

0 250 500 1000
FEET

INTERCHANGE ALTERNATIVE 15

CHAPTER 3 FIGURES

- ALTERNATIVES SELECTED FOR DETAILED STUDY

ALTERNATIVES SELECTED FOR DETAILED STUDY

- 1800 NORTH ALTERNATIVE A
- 1800 NORTH ALTERNATIVE B
- 1800 NORTH ALTERNATIVE C
- 1800 NORTH ALTERNATIVE D
- 1800 NORTH ALTERNATIVE E
- 1800 NORTH ALTERNATIVE F

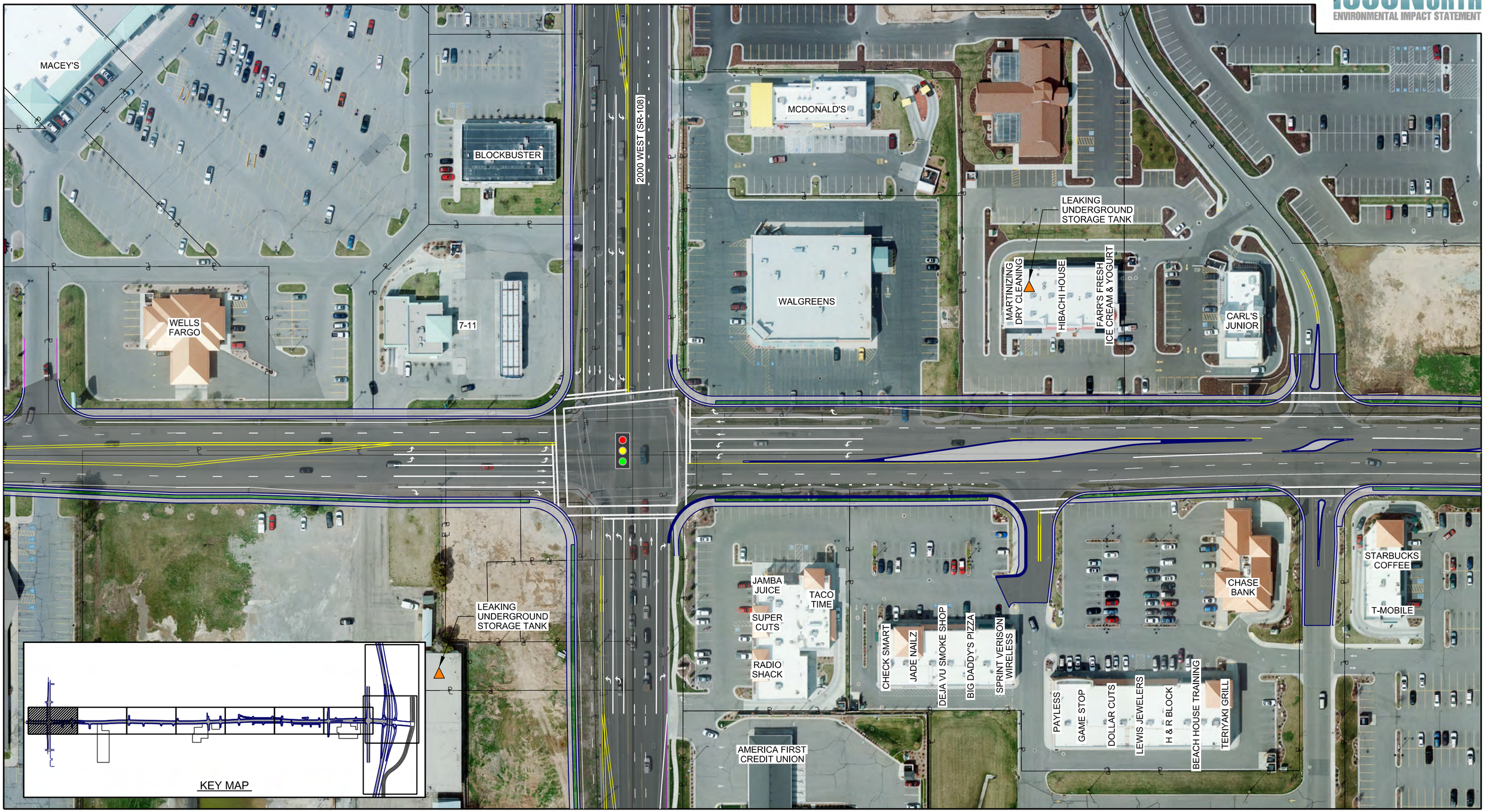

LEGEND:

- SECTION 4(f) RESOURCE - STRUCTURE
- SECTION 4(f) RESOURCE - PARK
- SECTION 4(f) RESOURCE - TRAIL

RELOCATIONS:

- DIRECT IMPACT TO STRUCTURE
- POTENTIAL RELOCATION (< 15 FEET FROM STRUCTURE OR REMOVAL OF ACCESS TO PROPERTY)
- SECTION 4(f) RESOURCE - ARCHAEOLOGICAL SITE
- SIGNALIZED INTERSECTION
- NOISE IMPACTS (≥ 66 DBA RESIDENCE ≥ 71 DBA BUSINESS)
- NOISE MEASUREMENT SITES
- HAZARDOUS WASTE (MODERATE TO HIGH POTENTIAL CONTAMINATION)
- POTENTIAL DETENTION BASINS
- HILL AIRFORCE BASE GROUNDWATER PLUMES
- ARSENIC CONTAMINATED SOIL

N

0 50 100 200
FEET

1800 NORTH ALTERNATIVES A-F

SHEET 1

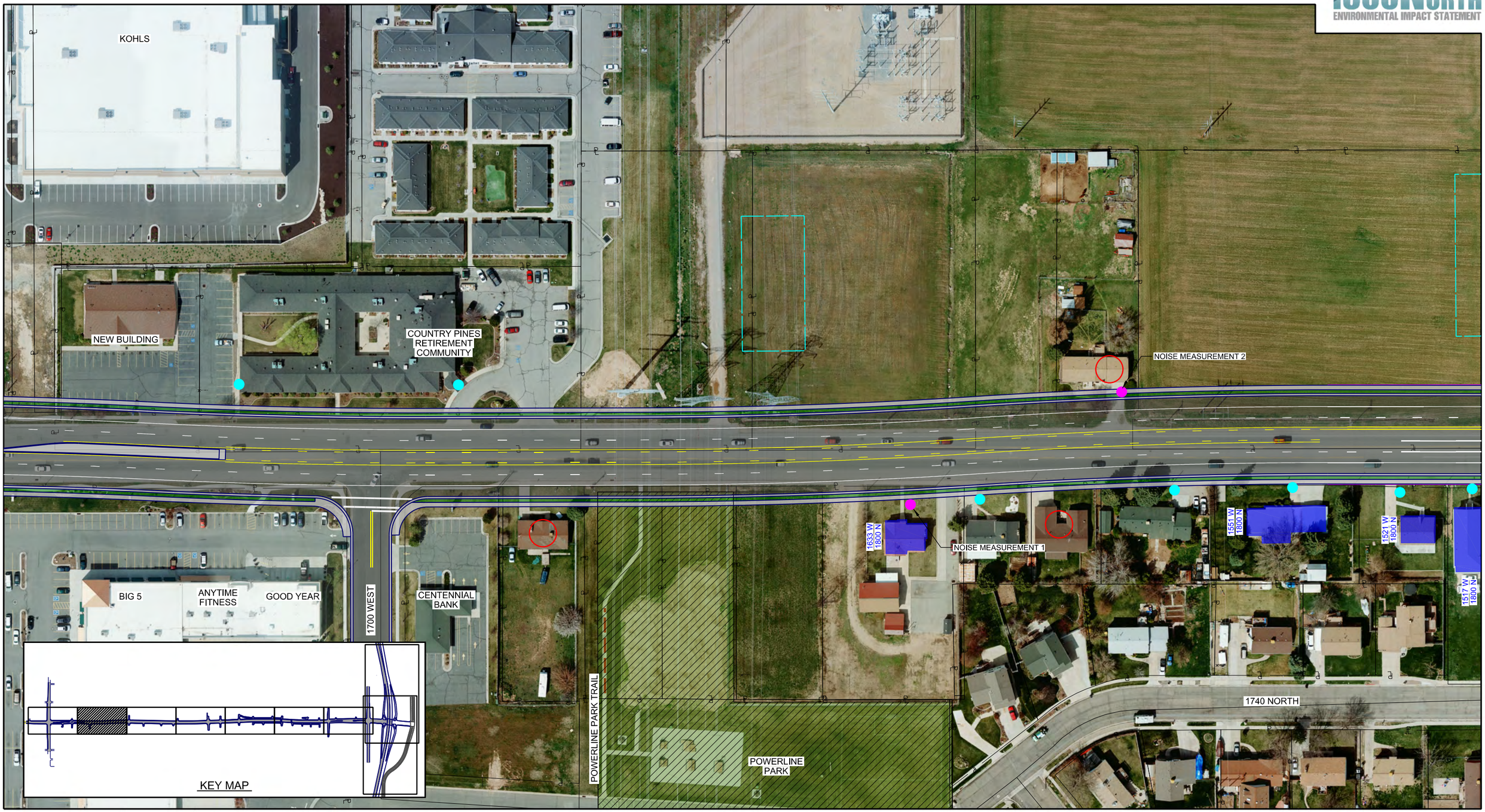

LEGEND:

- SECTION 4(f) RESOURCE - STRUCTURE
- SECTION 4(f) RESOURCE - PARK
- SECTION 4(f) RESOURCE - TRAIL

RELOCATIONS:

- DIRECT IMPACT TO STRUCTURE
- POTENTIAL RELOCATION (< 15 FEET FROM STRUCTURE OR REMOVAL OF ACCESS TO PROPERTY)
- SECTION 4(f) RESOURCE - ARCHAEOLOGICAL SITE

- SIGNALIZED INTERSECTION
- NOISE IMPACTS (≥ 66 DBA RESIDENCE ≥ 71 DBA BUSINESS)
- NOISE MEASUREMENT SITES

- HAZARDOUS WASTE (MODERATE TO HIGH POTENTIAL CONTAMINATION)
- POTENTIAL DETENTION BASINS
- HILL AIRFORCE BASE GROUNDWATER PLUMES
- ARSENIC CONTAMINATED SOIL

N

0 50 100 200
FEET

1800 NORTH ALTERNATIVES A-F

SHEET 2

LEGEND:

- SECTION 4(f) RESOURCE - STRUCTURE
- SECTION 4(f) RESOURCE - PARK
- SECTION 4(f) RESOURCE - TRAIL

RELOCATIONS:

- DIRECT IMPACT TO STRUCTURE
- POTENTIAL RELOCATION (< 15 FEET FROM STRUCTURE OR REMOVAL OF ACCESS TO PROPERTY)
- SECTION 4(f) RESOURCE - ARCHAEOLOGICAL SITE
- SIGNALIZED INTERSECTION
- NOISE IMPACTS (≥ 66 DBA RESIDENCE ≥ 71 DBA BUSINESS)
- NOISE MEASUREMENT SITES
- HAZARDOUS WASTE (MODERATE TO HIGH POTENTIAL CONTAMINATION)
- POTENTIAL DETENTION BASINS
- HILL AIRFORCE BASE GROUNDWATER PLUMES
- ARSENIC CONTAMINATED SOIL

N

0 50 100 200
FEET

1800 NORTH ALTERNATIVES A-F

SHEET 3

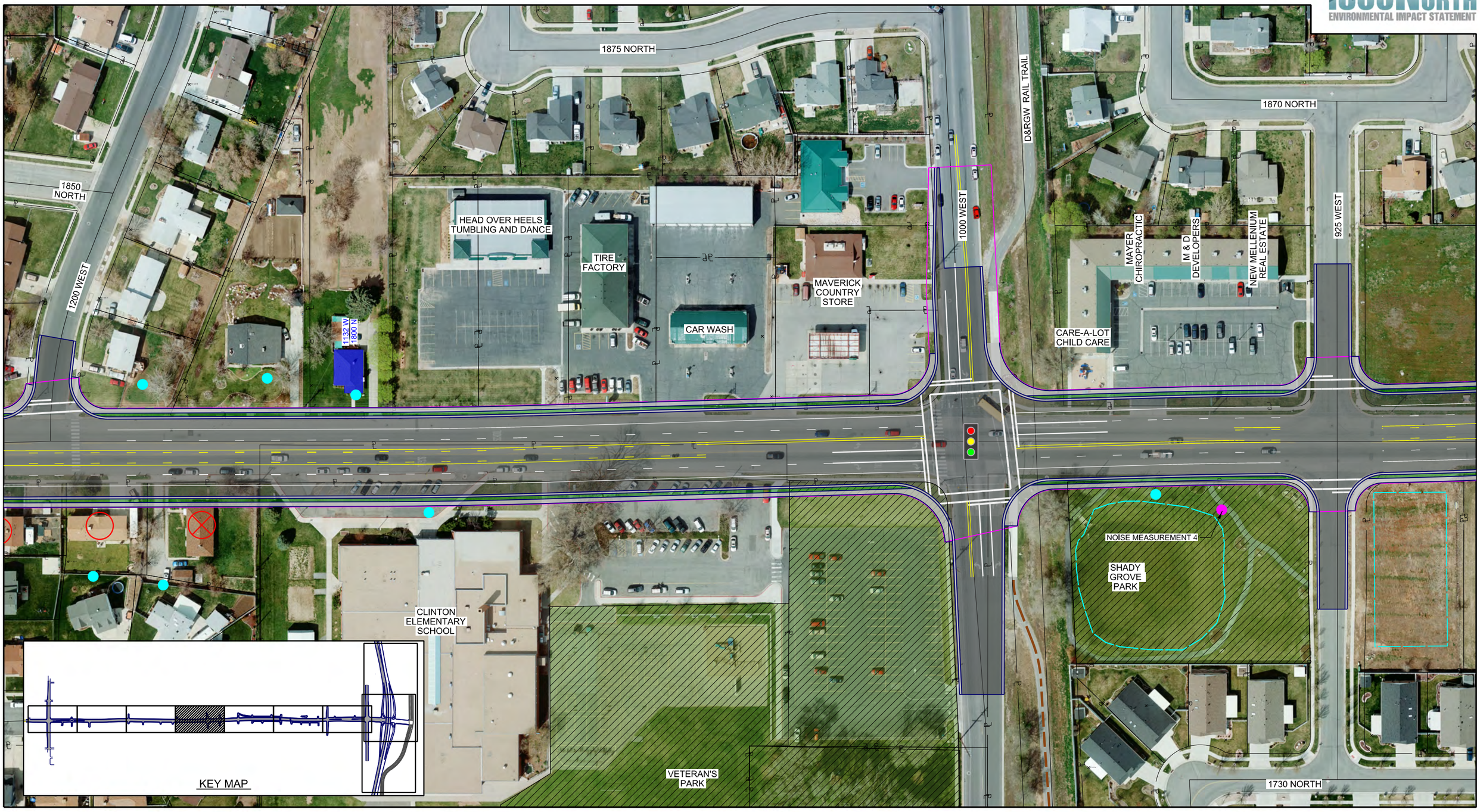

LEGEND:

- SECTION 4(f) RESOURCE - STRUCTURE
- SECTION 4(f) RESOURCE - PARK
- SECTION 4(f) RESOURCE - TRAIL

RELOCATIONS:

- DIRECT IMPACT TO STRUCTURE
- POTENTIAL RELOCATION (< 15 FEET FROM STRUCTURE OR REMOVAL OF ACCESS TO PROPERTY)
- SECTION 4(f) RESOURCE - ARCHAEOLOGICAL SITE
- SIGNALIZED INTERSECTION
- NOISE IMPACTS (≥ 66 DBA RESIDENCE ≥ 71 DBA BUSINESS)
- NOISE MEASUREMENT SITES
- HAZARDOUS WASTE (MODERATE TO HIGH POTENTIAL CONTAMINATION)
- POTENTIAL DETENTION BASINS
- HILL AIRFORCE BASE GROUNDWATER PLUMES
- ARSENIC CONTAMINATED SOIL

N

0 50 100 200
FEET

1800 NORTH ALTERNATIVES A-F

SHEET 4

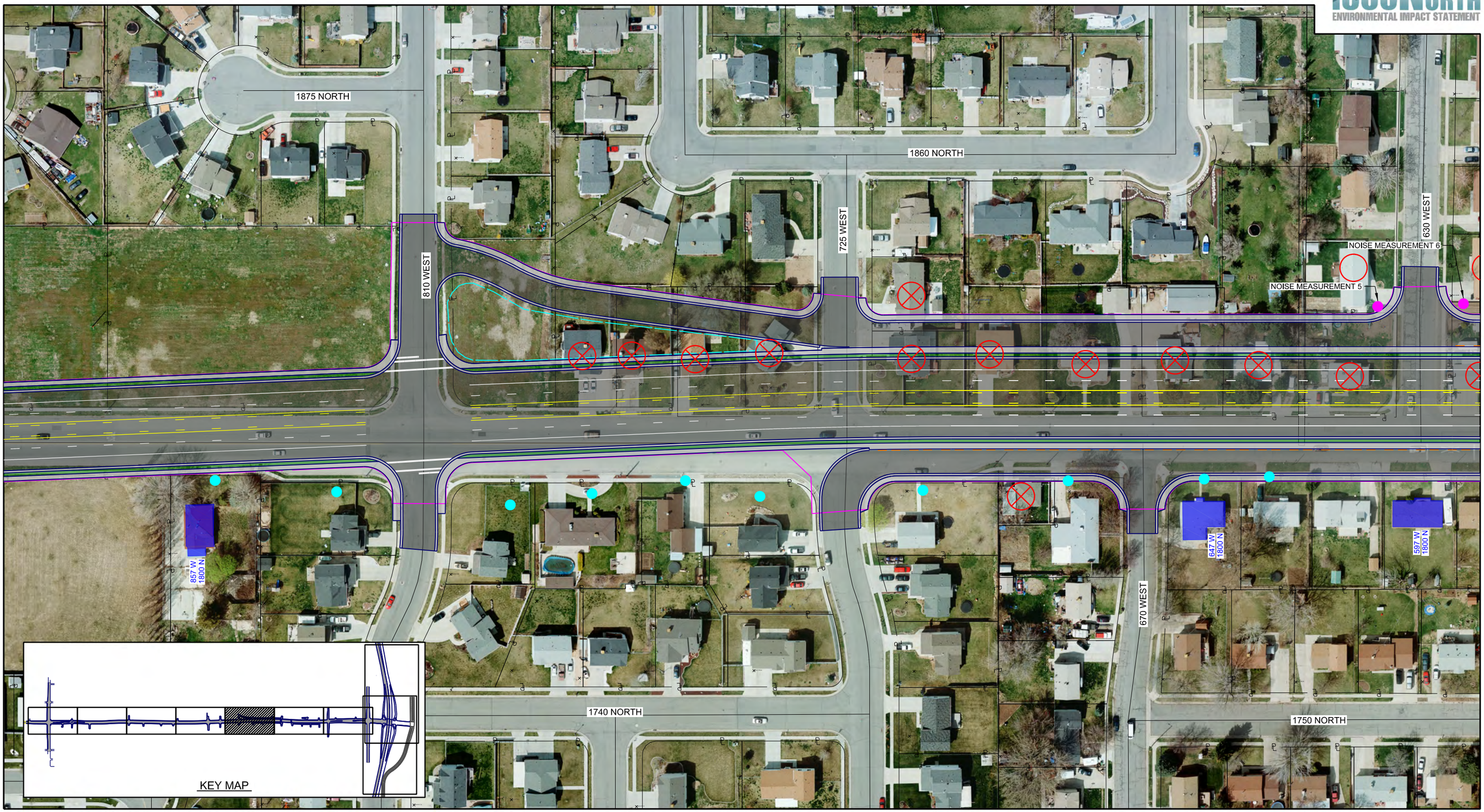

LEGEND:

- SECTION 4(f) RESOURCE - STRUCTURE
- SECTION 4(f) RESOURCE - PARK
- SECTION 4(f) RESOURCE - TRAIL

RELOCATIONS:

- DIRECT IMPACT TO STRUCTURE
- POTENTIAL RELOCATION (< 15 FEET FROM STRUCTURE OR REMOVAL OF ACCESS TO PROPERTY)
- SECTION 4(f) RESOURCE - ARCHAEOLOGICAL SITE

- SIGNALIZED INTERSECTION
- NOISE IMPACTS (≥ 66 DBA RESIDENCE ≥ 71 DBA BUSINESS)
- NOISE MEASUREMENT SITES

- HAZARDOUS WASTE (MODERATE TO HIGH POTENTIAL CONTAMINATION)
- POTENTIAL DETENTION BASINS
- HILL AIRFORCE BASE GROUNDWATER PLUMES
- ARSENIC CONTAMINATED SOIL

N

0 50 100 200
FEET

1800 NORTH ALTERNATIVES A-F

SHEET 5

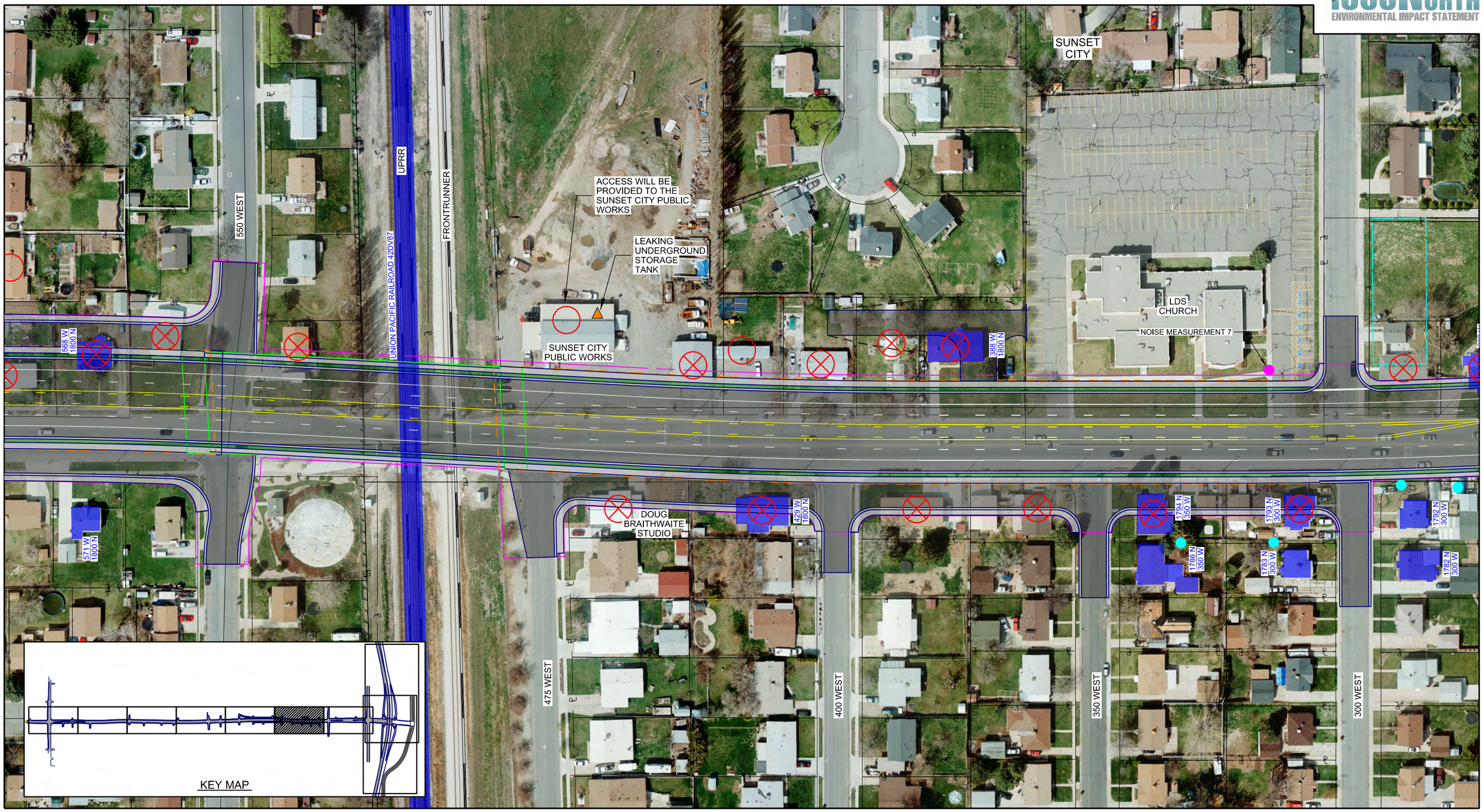

LEGEND:

- SECTION 4(f) RESOURCE - STRUCTURE
- SECTION 4(f) RESOURCE - PARK
- SECTION 4(f) RESOURCE - TRAIL

RELOCATIONS:

- DIRECT IMPACT TO STRUCTURE
- POTENTIAL RELOCATION (< 15 FEET FROM STRUCTURE OR REMOVAL OF ACCESS TO PROPERTY)
- SECTION 4(f) RESOURCE - ARCHAEOLOGICAL SITE
- SIGNALIZED INTERSECTION
- NOISE IMPACTS (≥ 66 DBA RESIDENCE ≥ 71 DBA BUSINESS)
- NOISE MEASUREMENT SITES
- HAZARDOUS WASTE (MODERATE TO HIGH POTENTIAL CONTAMINATION)
- POTENTIAL DETENTION BASINS
- HILL AIRFORCE BASE GROUNDWATER PLUMES
- ARSENIC CONTAMINATED SOIL

N

0 50 100 200
FEET

1800 NORTH ALTERNATIVE A

SHEET 6

LEGEND:

- SECTION 4(f) RESOURCE - STRUCTURE
- SECTION 4(f) RESOURCE - PARK
- SECTION 4(f) RESOURCE - TRAIL

RELOCATIONS:

- DIRECT IMPACT TO STRUCTURE
- POTENTIAL RELOCATION (< 15 FEET FROM STRUCTURE OR REMOVAL OF ACCESS TO PROPERTY)
- SECTION 4(f) RESOURCE - ARCHAEOLOGICAL SITE

- SIGNALIZED INTERSECTION
- NOISE IMPACTS (≥ 66 DBA RESIDENCE ≥ 71 DBA BUSINESS)
- NOISE MEASUREMENT SITES

- HAZARDOUS WASTE (MODERATE TO HIGH POTENTIAL CONTAMINATION)
- POTENTIAL DETENTION BASINS
- HILL AIRFORCE BASE GROUNDWATER PLUMES
- ARSENIC CONTAMINATED SOIL

N

0 50 100 200
FEET

1800 NORTH ALTERNATIVE A

SHEET 7

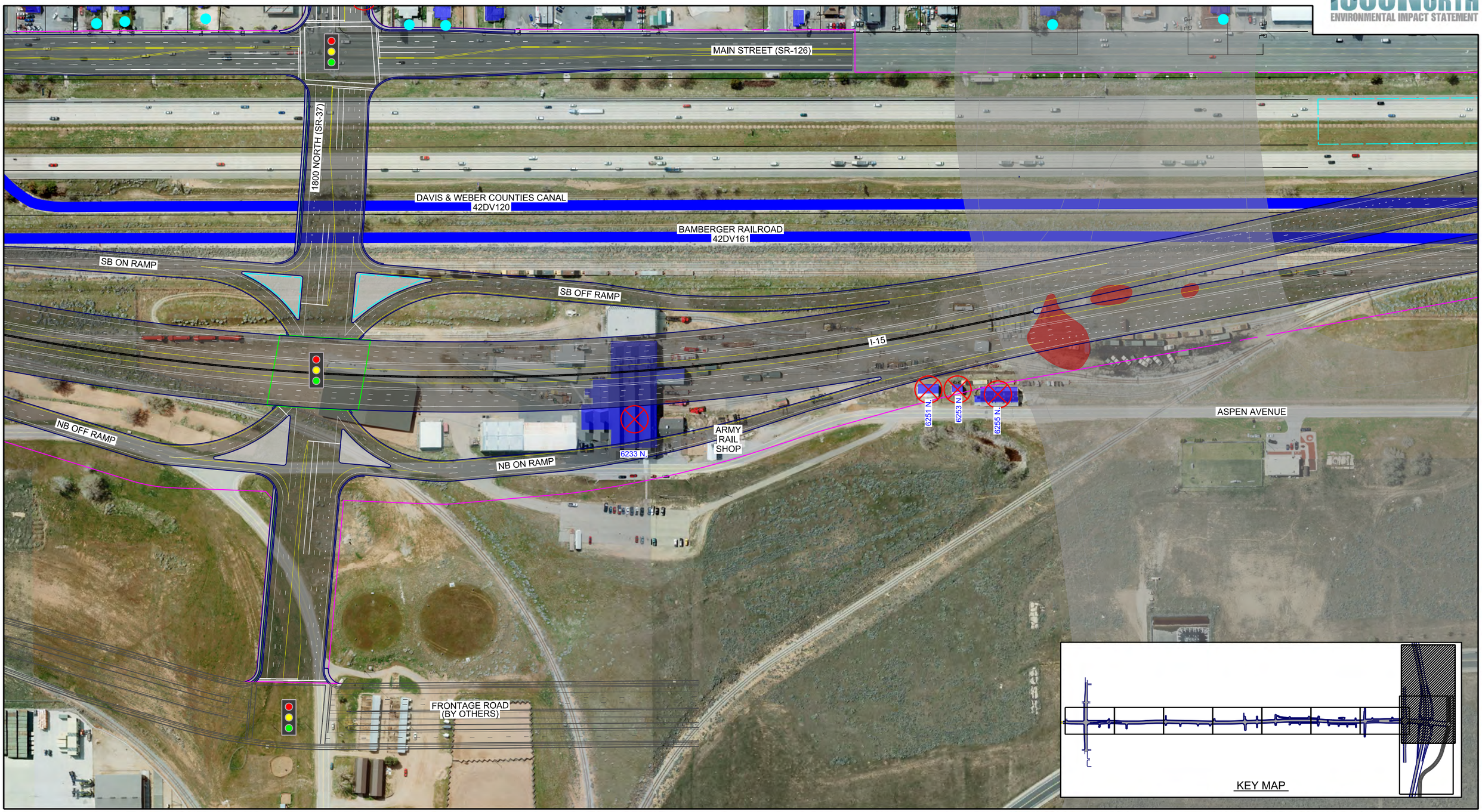

LEGEND:

- SECTION 4(f) RESOURCE - STRUCTURE
- SECTION 4(f) RESOURCE - PARK
- SECTION 4(f) RESOURCE - TRAIL

RELOCATIONS:

- DIRECT IMPACT TO STRUCTURE
- POTENTIAL RELOCATION (< 15 FEET FROM STRUCTURE OR REMOVAL OF ACCESS TO PROPERTY)
- SECTION 4(f) RESOURCE - ARCHAEOLOGICAL SITE
- SIGNALIZED INTERSECTION
- NOISE IMPACTS (≥ 66 DBA RESIDENCE ≥ 71 DBA BUSINESS)
- NOISE MEASUREMENT SITES
- HAZARDOUS WASTE (MODERATE TO HIGH POTENTIAL CONTAMINATION)
- POTENTIAL DETENTION BASINS
- HILL AIRFORCE BASE GROUNDWATER PLUMES
- ARSENIC CONTAMINATED SOIL

N

0 100 200 400
FEET

1800 NORTH ALTERNATIVE A

SHEET 8

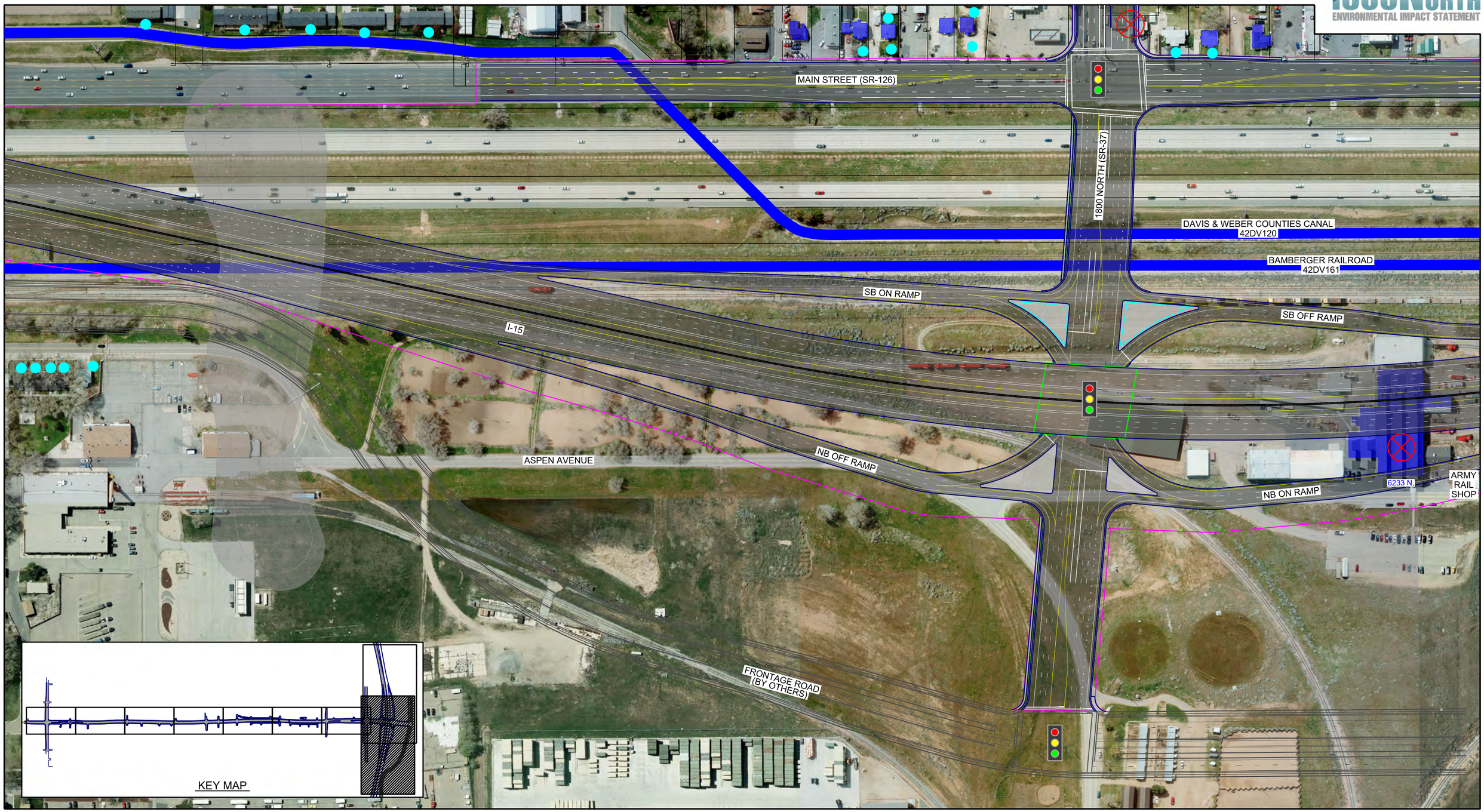

LEGEND:

- SECTION 4(f) RESOURCE - STRUCTURE
- SECTION 4(f) RESOURCE - PARK
- SECTION 4(f) RESOURCE - TRAIL

RELOCATIONS:

- DIRECT IMPACT TO STRUCTURE
- POTENTIAL RELOCATION (< 15 FEET FROM STRUCTURE OR REMOVAL OF ACCESS TO PROPERTY)
- SECTION 4(f) RESOURCE - ARCHAEOLOGICAL SITE

- SIGNALIZED INTERSECTION
- NOISE IMPACTS (≥ 66 DBA RESIDENCE ≥ 71 DBA BUSINESS)
- NOISE MEASUREMENT SITES

- HAZARDOUS WASTE (MODERATE TO HIGH POTENTIAL CONTAMINATION)
- POTENTIAL DETENTION BASINS
- HILL AIRFORCE BASE GROUNDWATER PLUMES
- ARSENIC CONTAMINATED SOIL

N

0 100 200 400
FEET

1800 NORTH ALTERNATIVE A

SHEET 9

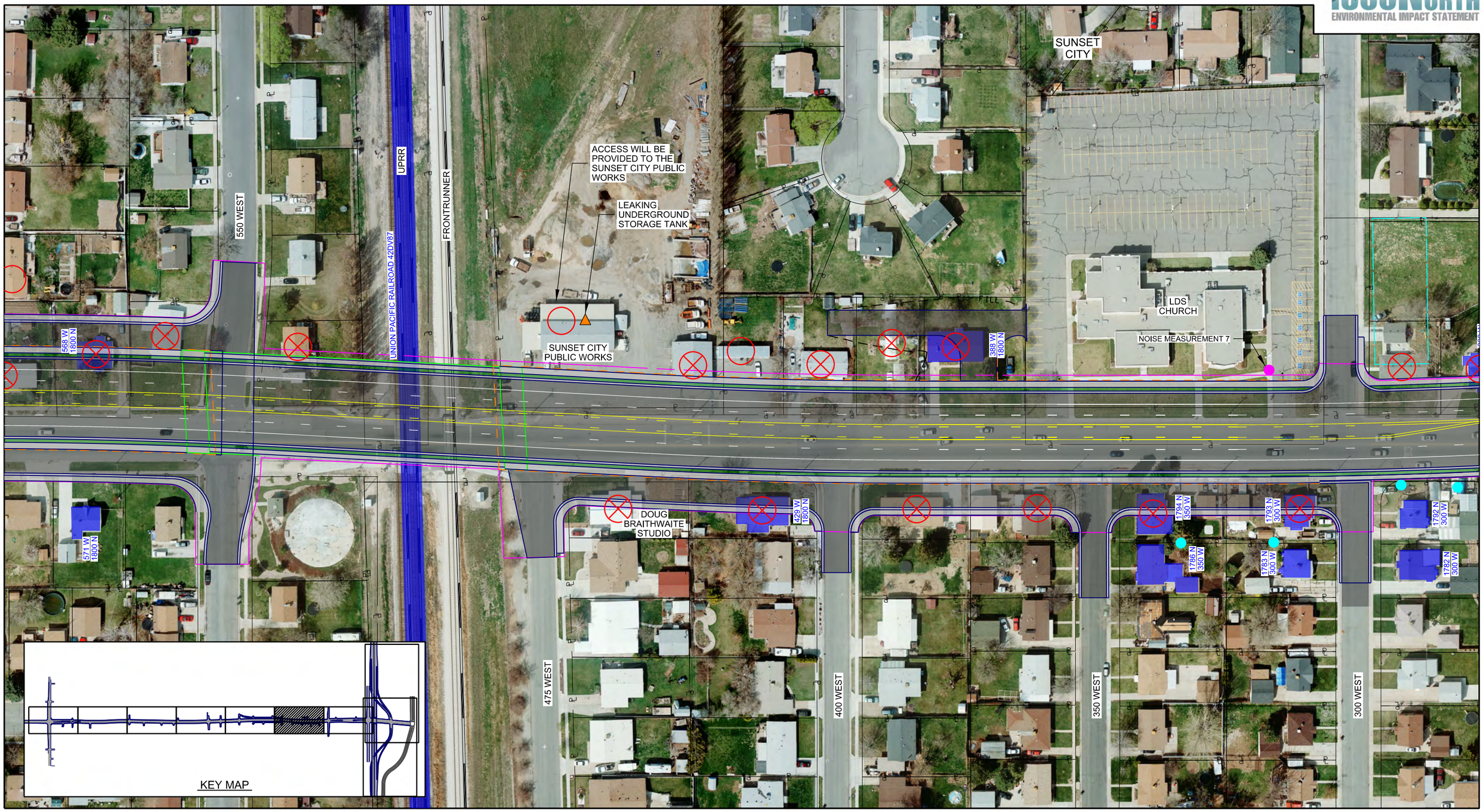

LEGEND:

- SECTION 4(f) RESOURCE - STRUCTURE
- SECTION 4(f) RESOURCE - PARK
- SECTION 4(f) RESOURCE - TRAIL

RELOCATIONS:

- DIRECT IMPACT TO STRUCTURE
- POTENTIAL RELOCATION (< 15 FEET FROM STRUCTURE OR REMOVAL OF ACCESS TO PROPERTY)
- SECTION 4(f) RESOURCE - ARCHAEOLOGICAL SITE

- SIGNALIZED INTERSECTION
- NOISE IMPACTS (≥ 66 DBA RESIDENCE ≥ 71 DBA BUSINESS)
- NOISE MEASUREMENT SITES

- HAZARDOUS WASTE (MODERATE TO HIGH POTENTIAL CONTAMINATION)
- POTENTIAL DETENTION BASINS
- HILL AIRFORCE BASE GROUNDWATER PLUMES
- ARSENIC CONTAMINATED SOIL

N

0 50 100 200
FEET

1800 NORTH ALTERNATIVE B

SHEET 10

LEGEND:

- SECTION 4(f) RESOURCE - STRUCTURE
- SECTION 4(f) RESOURCE - PARK
- SECTION 4(f) RESOURCE - TRAIL

RELOCATIONS:

- DIRECT IMPACT TO STRUCTURE
- POTENTIAL RELOCATION (< 15 FEET FROM STRUCTURE OR REMOVAL OF ACCESS TO PROPERTY)
- SECTION 4(f) RESOURCE - ARCHAEOLOGICAL SITE

- SIGNALIZED INTERSECTION
- NOISE IMPACTS (≥ 66 DBA RESIDENCE ≥ 71 DBA BUSINESS)
- NOISE MEASUREMENT SITES

- HAZARDOUS WASTE (MODERATE TO HIGH POTENTIAL CONTAMINATION)
- POTENTIAL DETENTION BASINS
- HILL AIRFORCE BASE GROUNDWATER PLUMES
- ARSENIC CONTAMINATED SOIL

N

0 50 100 200
FEET

1800 NORTH ALTERNATIVE B

SHEET 11

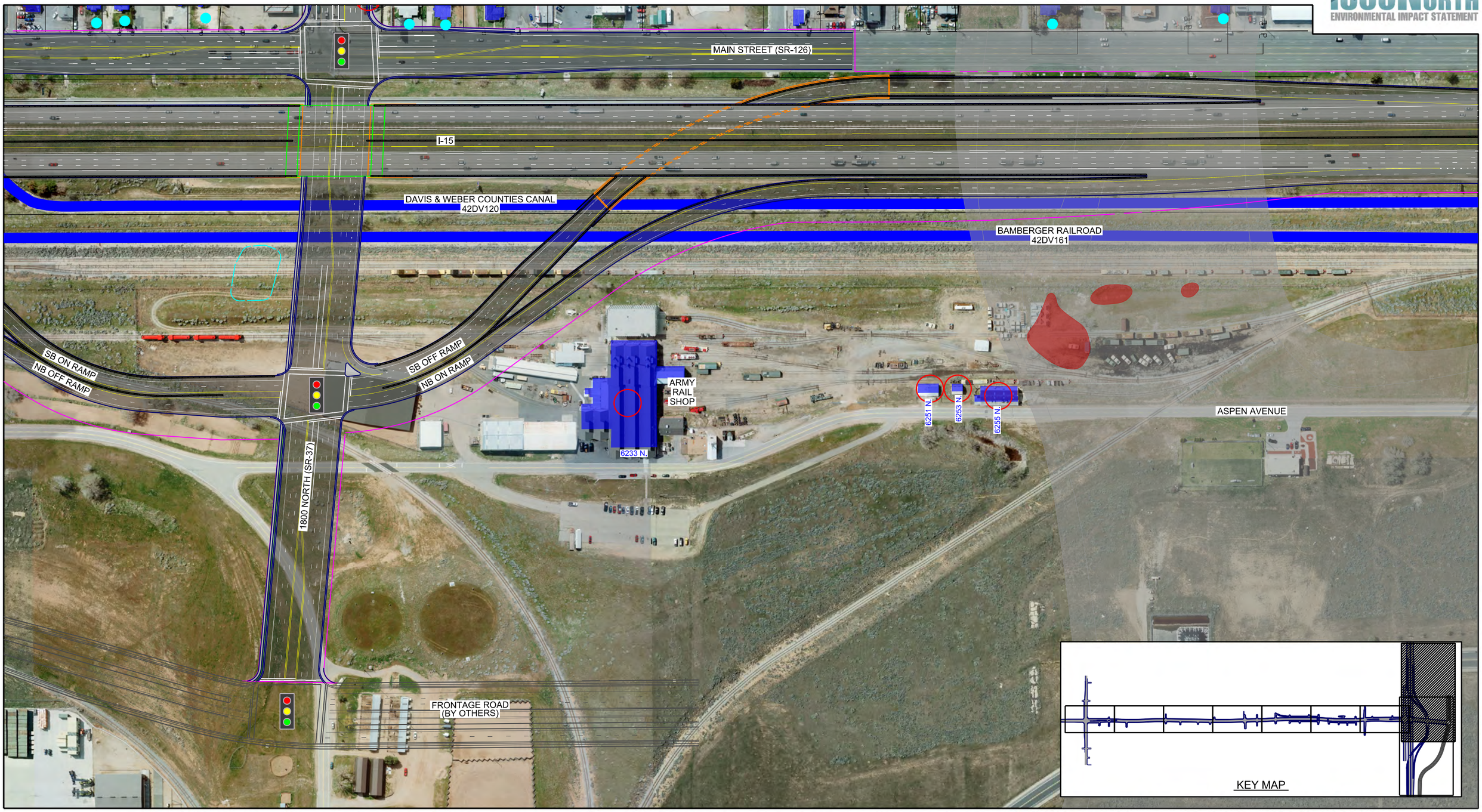

LEGEND:

- SECTION 4(f) RESOURCE - STRUCTURE
- SECTION 4(f) RESOURCE - PARK
- SECTION 4(f) RESOURCE - TRAIL

RELOCATIONS:

- DIRECT IMPACT TO STRUCTURE
- POTENTIAL RELOCATION (< 15 FEET FROM STRUCTURE OR REMOVAL OF ACCESS TO PROPERTY)
- SECTION 4(f) RESOURCE - ARCHAEOLOGICAL SITE
- SIGNALIZED INTERSECTION
- NOISE IMPACTS (≥ 66 DBA RESIDENCE ≥ 71 DBA BUSINESS)
- NOISE MEASUREMENT SITES
- HAZARDOUS WASTE (MODERATE TO HIGH POTENTIAL CONTAMINATION)
- POTENTIAL DETENTION BASINS
- HILL AIRFORCE BASE GROUNDWATER PLUMES
- ARSENIC CONTAMINATED SOIL

N

0 100 200 400
FEET

1800 NORTH ALTERNATIVE B

SHEET 12

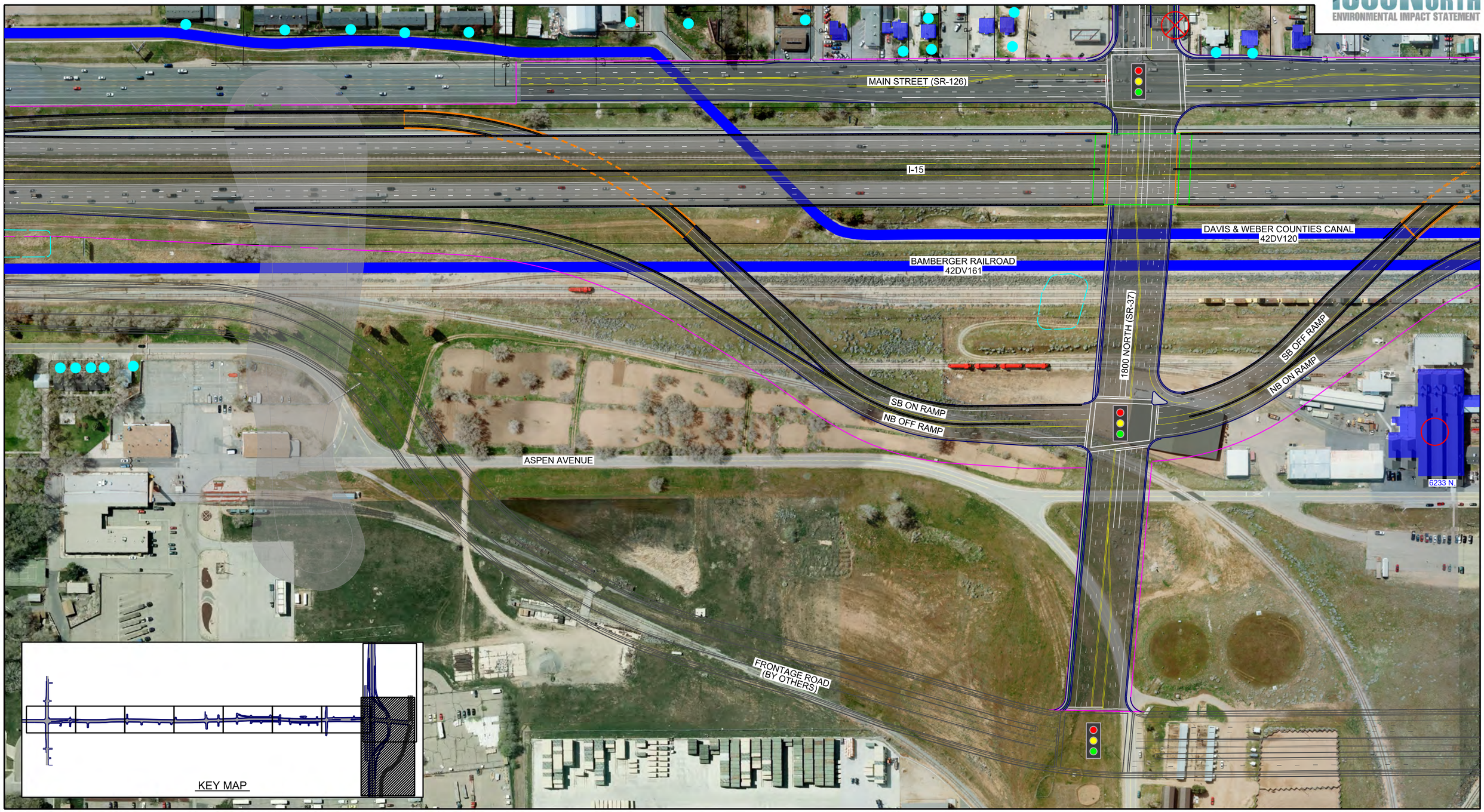

LEGEND:

- SECTION 4(f) RESOURCE - STRUCTURE
- SECTION 4(f) RESOURCE - PARK
- SECTION 4(f) RESOURCE - TRAIL

RELOCATIONS:

- DIRECT IMPACT TO STRUCTURE
- POTENTIAL RELOCATION (< 15 FEET FROM STRUCTURE OR REMOVAL OF ACCESS TO PROPERTY)
- SECTION 4(f) RESOURCE - ARCHAEOLOGICAL SITE
- SIGNALIZED INTERSECTION
- NOISE IMPACTS (≥ 66 DBA RESIDENCE ≥ 71 DBA BUSINESS)
- NOISE MEASUREMENT SITES
- HAZARDOUS WASTE (MODERATE TO HIGH POTENTIAL CONTAMINATION)
- POTENTIAL DETENTION BASINS
- HILL AIRFORCE BASE GROUNDWATER PLUMES
- ARSENIC CONTAMINATED SOIL

N

0 100 200 400
FEET

1800 NORTH ALTERNATIVE B

SHEET 13

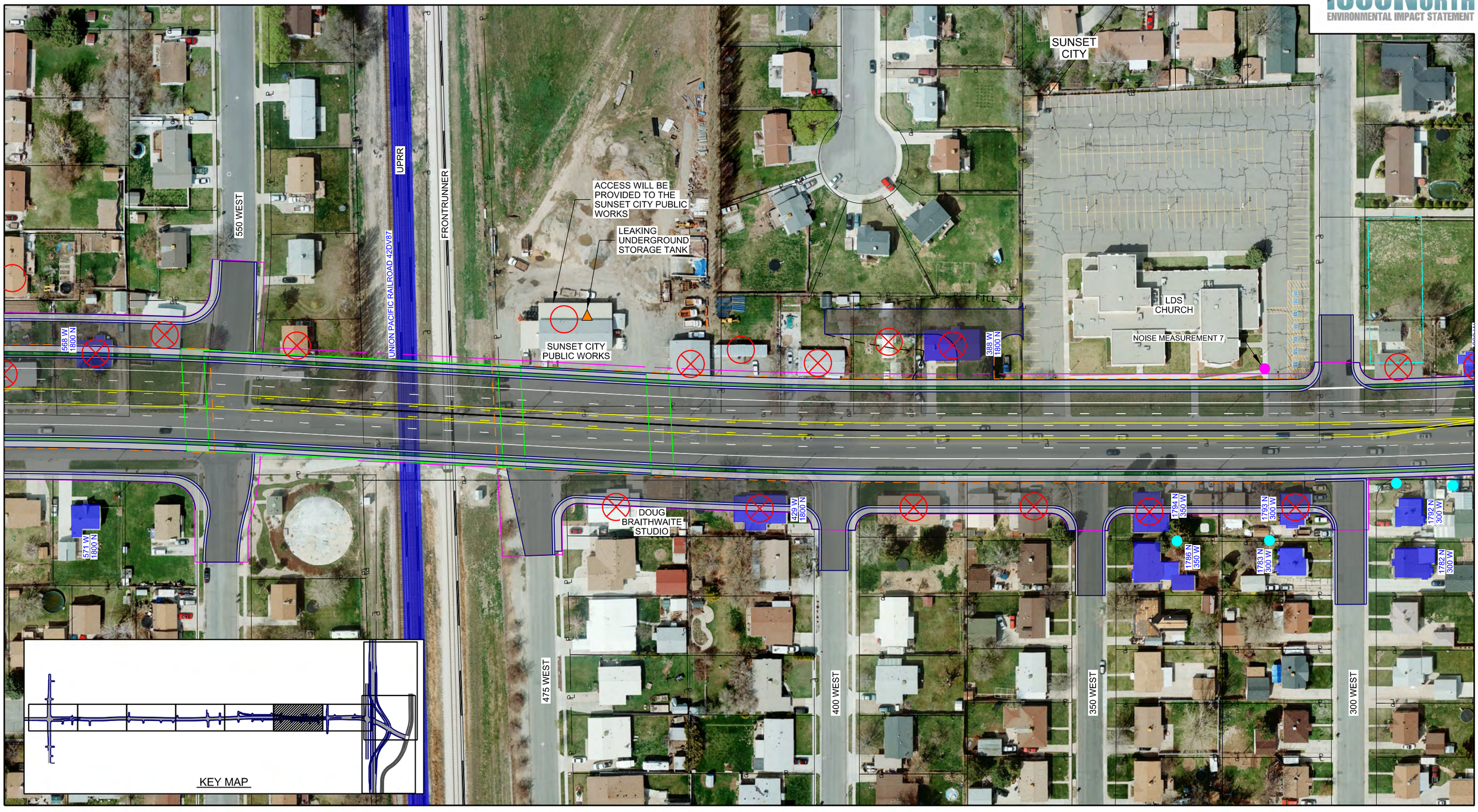

LEGEND:

- SECTION 4(f) RESOURCE - STRUCTURE
- SECTION 4(f) RESOURCE - PARK
- SECTION 4(f) RESOURCE - TRAIL

RELOCATIONS:

- DIRECT IMPACT TO STRUCTURE
- POTENTIAL RELOCATION (< 15 FEET FROM STRUCTURE OR REMOVAL OF ACCESS TO PROPERTY)
- SECTION 4(f) RESOURCE - ARCHAEOLOGICAL SITE
- SIGNALIZED INTERSECTION
- NOISE IMPACTS (≥ 66 DBA RESIDENCE ≥ 71 DBA BUSINESS)
- NOISE MEASUREMENT SITES
- HAZARDOUS WASTE (MODERATE TO HIGH POTENTIAL CONTAMINATION)
- POTENTIAL DETENTION BASINS
- HILL AIRFORCE BASE GROUNDWATER PLUMES
- ARSENIC CONTAMINATED SOIL

N

0 50 100 200
FEET

1800 NORTH ALTERNATIVE C

SHEET 14

LEGEND:

- SECTION 4(f) RESOURCE - STRUCTURE
- SECTION 4(f) RESOURCE - PARK
- SECTION 4(f) RESOURCE - TRAIL

RELOCATIONS:

- DIRECT IMPACT TO STRUCTURE
- POTENTIAL RELOCATION (< 15 FEET FROM STRUCTURE OR REMOVAL OF ACCESS TO PROPERTY)
- SECTION 4(f) RESOURCE - ARCHAEOLOGICAL SITE

- SIGNALIZED INTERSECTION
- NOISE IMPACTS (≥ 66 DBA RESIDENCE ≥ 71 DBA BUSINESS)
- NOISE MEASUREMENT SITES

- HAZARDOUS WASTE (MODERATE TO HIGH POTENTIAL CONTAMINATION)
- POTENTIAL DETENTION BASINS
- HILL AIRFORCE BASE GROUNDWATER PLUMES
- ARSENIC CONTAMINATED SOIL

N

0 50 100 200
FEET

1800 NORTH ALTERNATIVE C

SHEET 15

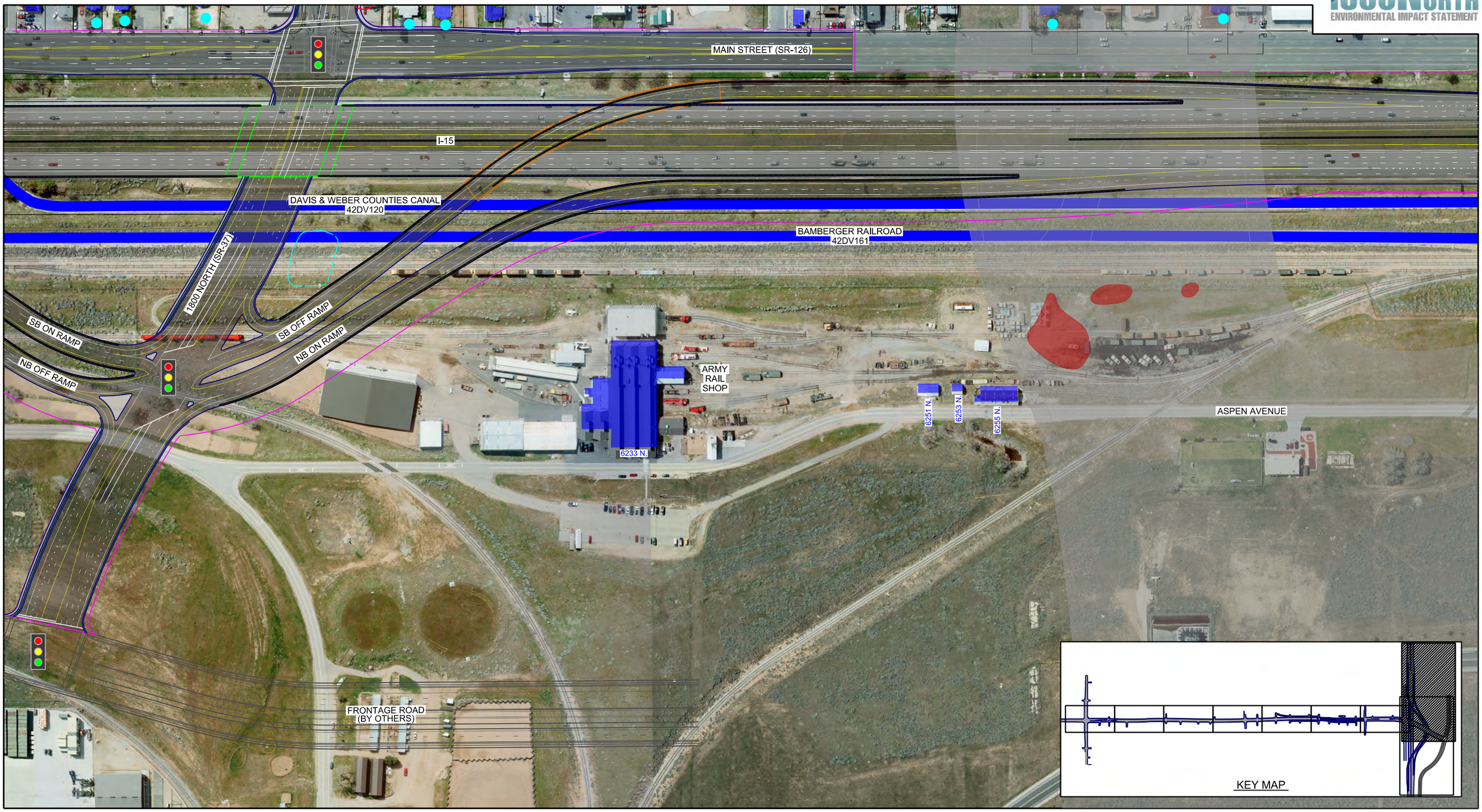

LEGEND:

- SECTION 4(f) RESOURCE - STRUCTURE
- SECTION 4(f) RESOURCE - PARK
- SECTION 4(f) RESOURCE - TRAIL

RELOCATIONS:

- DIRECT IMPACT TO STRUCTURE
- POTENTIAL RELOCATION (< 15 FEET FROM STRUCTURE OR REMOVAL OF ACCESS TO PROPERTY)
- SECTION 4(f) RESOURCE - ARCHAEOLOGICAL SITE
- SIGNALIZED INTERSECTION
- NOISE IMPACTS (≥ 66 DBA RESIDENCE ≥ 71 DBA BUSINESS)
- NOISE MEASUREMENT SITES
- HAZARDOUS WASTE (MODERATE TO HIGH POTENTIAL CONTAMINATION)
- POTENTIAL DETENTION BASINS
- HILL AIRFORCE BASE GROUNDWATER PLUMES
- ARSENIC CONTAMINATED SOIL

N

0 100 200 400
FEET

1800 NORTH ALTERNATIVE C

SHEET 16

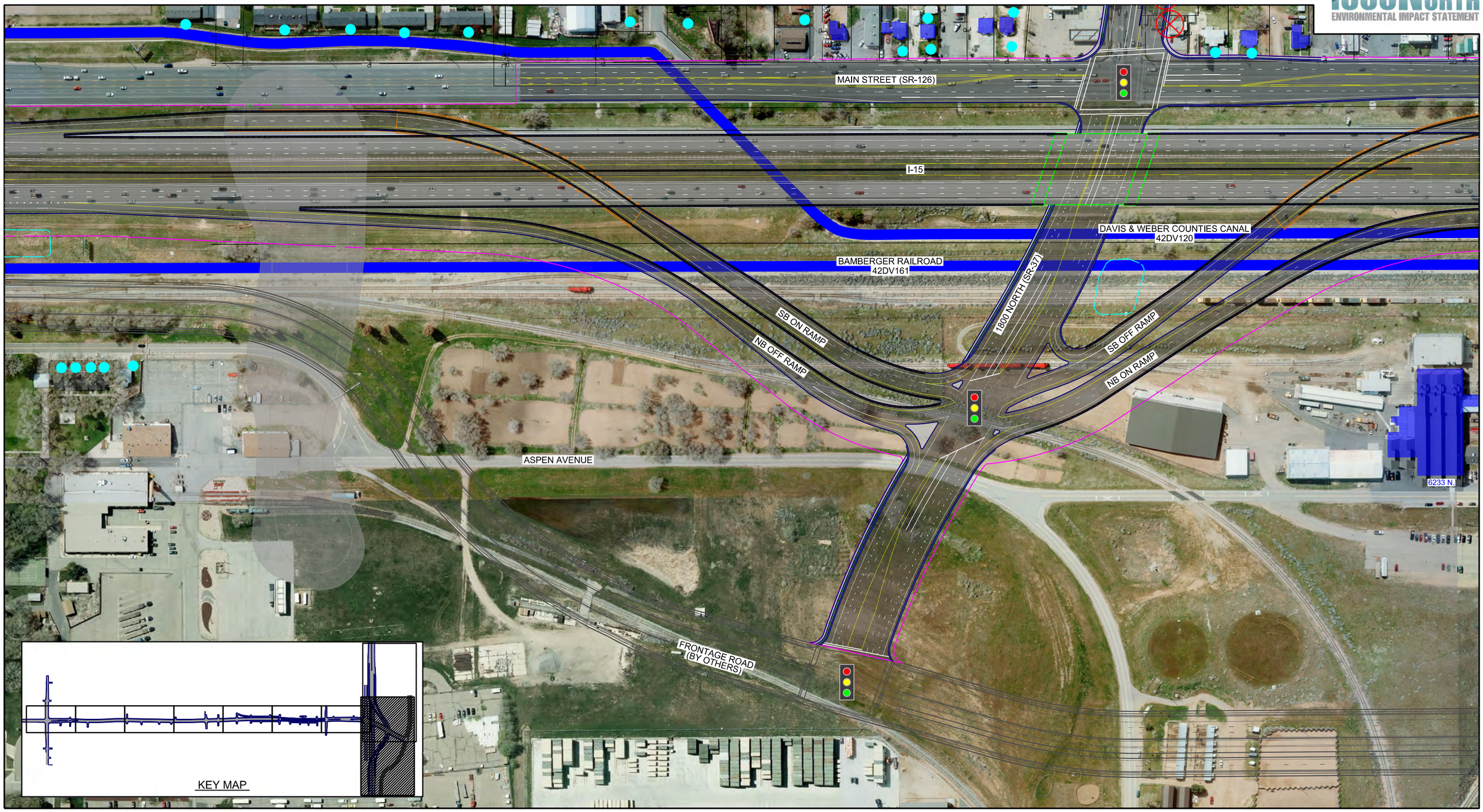

LEGEND:

- SECTION 4(f) RESOURCE - STRUCTURE
- SECTION 4(f) RESOURCE - PARK
- SECTION 4(f) RESOURCE - TRAIL

RELOCATIONS:

- DIRECT IMPACT TO STRUCTURE
- POTENTIAL RELOCATION (< 15 FEET FROM STRUCTURE OR REMOVAL OF ACCESS TO PROPERTY)
- SECTION 4(f) RESOURCE - ARCHAEOLOGICAL SITE

- SIGNALIZED INTERSECTION
- NOISE IMPACTS (≥ 66 DBA RESIDENCE ≥ 71 DBA BUSINESS)
- NOISE MEASUREMENT SITES

- HAZARDOUS WASTE (MODERATE TO HIGH POTENTIAL CONTAMINATION)
- POTENTIAL DETENTION BASINS
- HILL AIRFORCE BASE GROUNDWATER PLUMES
- ARSENIC CONTAMINATED SOIL

N

0 100 200 400
FEET

1800 NORTH ALTERNATIVE C

SHEET 17

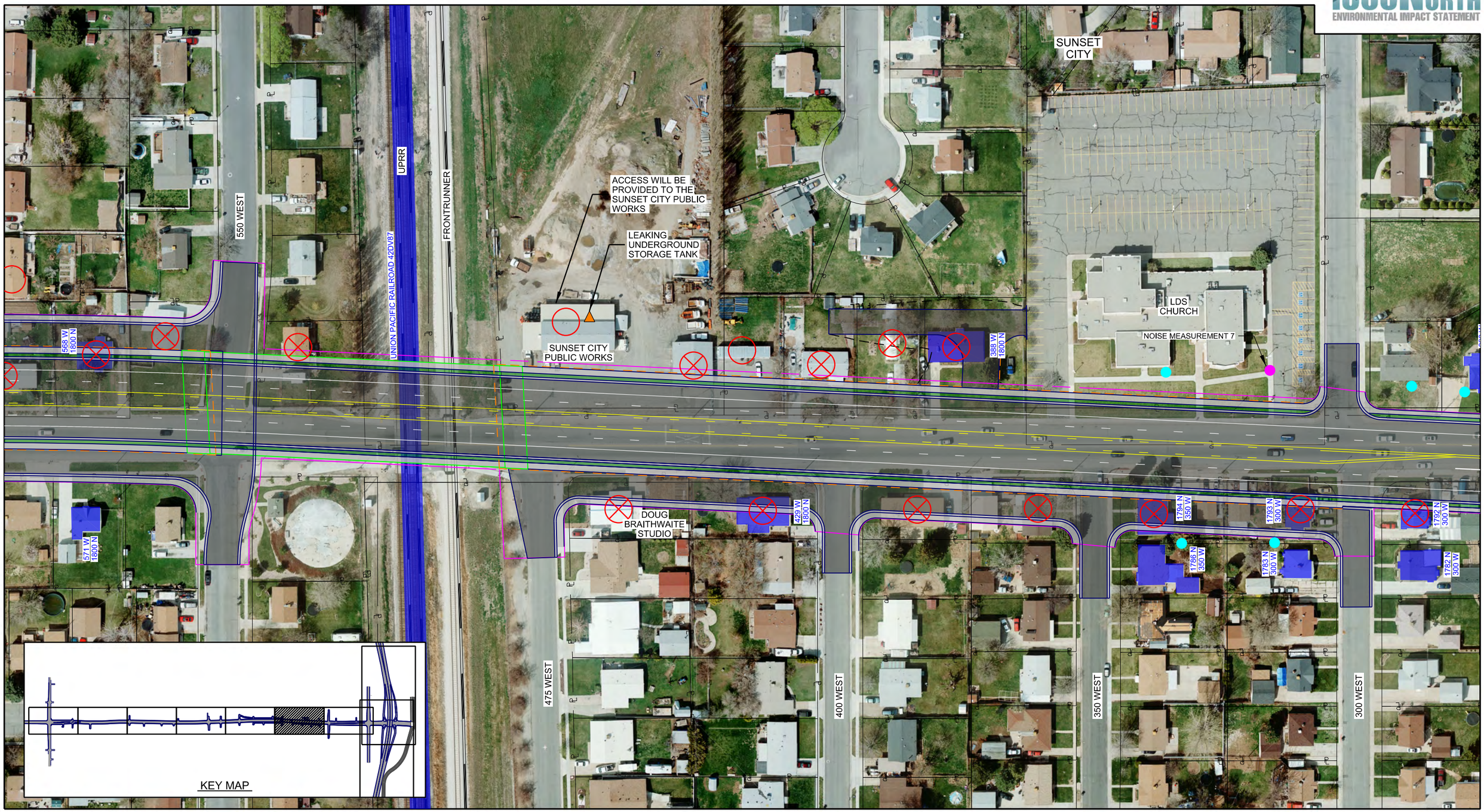

LEGEND:

- SECTION 4(f) RESOURCE - STRUCTURE
- SECTION 4(f) RESOURCE - PARK
- SECTION 4(f) RESOURCE - TRAIL

RELOCATIONS:

- DIRECT IMPACT TO STRUCTURE
- POTENTIAL RELOCATION (< 15 FEET FROM STRUCTURE OR REMOVAL OF ACCESS TO PROPERTY)
- SECTION 4(f) RESOURCE - ARCHAEOLOGICAL SITE

- SIGNALIZED INTERSECTION
- NOISE IMPACTS (≥ 66 DBA RESIDENCE ≥ 71 DBA BUSINESS)
- NOISE MEASUREMENT SITES

- HAZARDOUS WASTE (MODERATE TO HIGH POTENTIAL CONTAMINATION)
- POTENTIAL DETENTION BASINS
- HILL AIRFORCE BASE GROUNDWATER PLUMES
- ARSENIC CONTAMINATED SOIL

N

0 50 100 200
FEET

1800 NORTH ALTERNATIVE D

SHEET 18

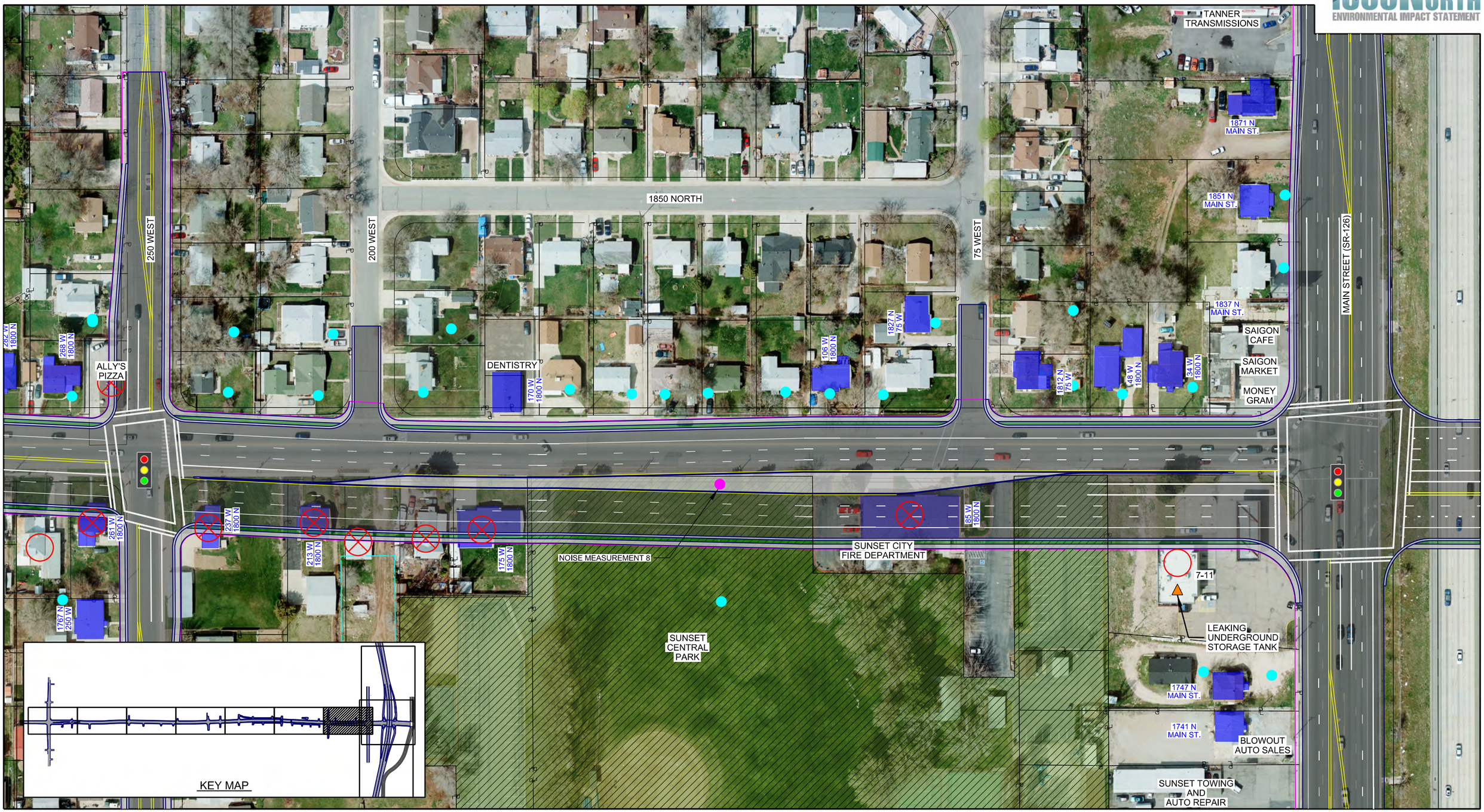

LEGEND:

- SECTION 4(f) RESOURCE - STRUCTURE
- SECTION 4(f) RESOURCE - PARK
- SECTION 4(f) RESOURCE - TRAIL

RELOCATIONS:

- DIRECT IMPACT TO STRUCTURE
- POTENTIAL RELOCATION (< 15 FEET FROM STRUCTURE OR REMOVAL OF ACCESS TO PROPERTY)
- SECTION 4(f) RESOURCE - ARCHAEOLOGICAL SITE
- SIGNALIZED INTERSECTION
- NOISE IMPACTS (≥ 66 DBA RESIDENCE ≥ 71 DBA BUSINESS)
- NOISE MEASUREMENT SITES
- HAZARDOUS WASTE (MODERATE TO HIGH POTENTIAL CONTAMINATION)
- POTENTIAL DETENTION BASINS
- HILL AIRFORCE BASE GROUNDWATER PLUMES
- ARSENIC CONTAMINATED SOIL

N

0 50 100 200
FEET

1800 NORTH ALTERNATIVE D

SHEET 19

1800 NORTH SR-37
ENVIRONMENTAL IMPACT STATEMENT

MAIN STREET (SR-126)
1800 NORTH (SR-37)
DAVIS & WEBER COUNTIES CANAL
42DV120
BAMBERGER RAILROAD
42DV161
SB ON RAMP
SB OFF RAMP
I-15
ARMY
RAIL
SHOP
6233 N.
6251 N.
6253 N.
6255 N.
ASPEN AVENUE
NB OFF RAMP
NB ON RAMP
FRONTAGE ROAD
(BY OTHERS)
KEY MAP

LEGEND:

- SECTION 4(f) RESOURCE - STRUCTURE
- SECTION 4(f) RESOURCE - PARK
- SECTION 4(f) RESOURCE - TRAIL

RELOCATIONS:

- DIRECT IMPACT TO STRUCTURE
- POTENTIAL RELOCATION (< 15 FEET FROM STRUCTURE OR REMOVAL OF ACCESS TO PROPERTY)
- SECTION 4(f) RESOURCE - ARCHAEOLOGICAL SITE
- SIGNALIZED INTERSECTION
- NOISE IMPACTS (≥ 66 DBA RESIDENCE ≥ 71 DBA BUSINESS)
- NOISE MEASUREMENT SITES
- HAZARDOUS WASTE (MODERATE TO HIGH POTENTIAL CONTAMINATION)
- POTENTIAL DETENTION BASINS
- HILL AIRFORCE BASE GROUNDWATER PLUMES
- ARSENIC CONTAMINATED SOIL

N

0 100 200 400
FEET

1800 NORTH ALTERNATIVE D

SHEET 20

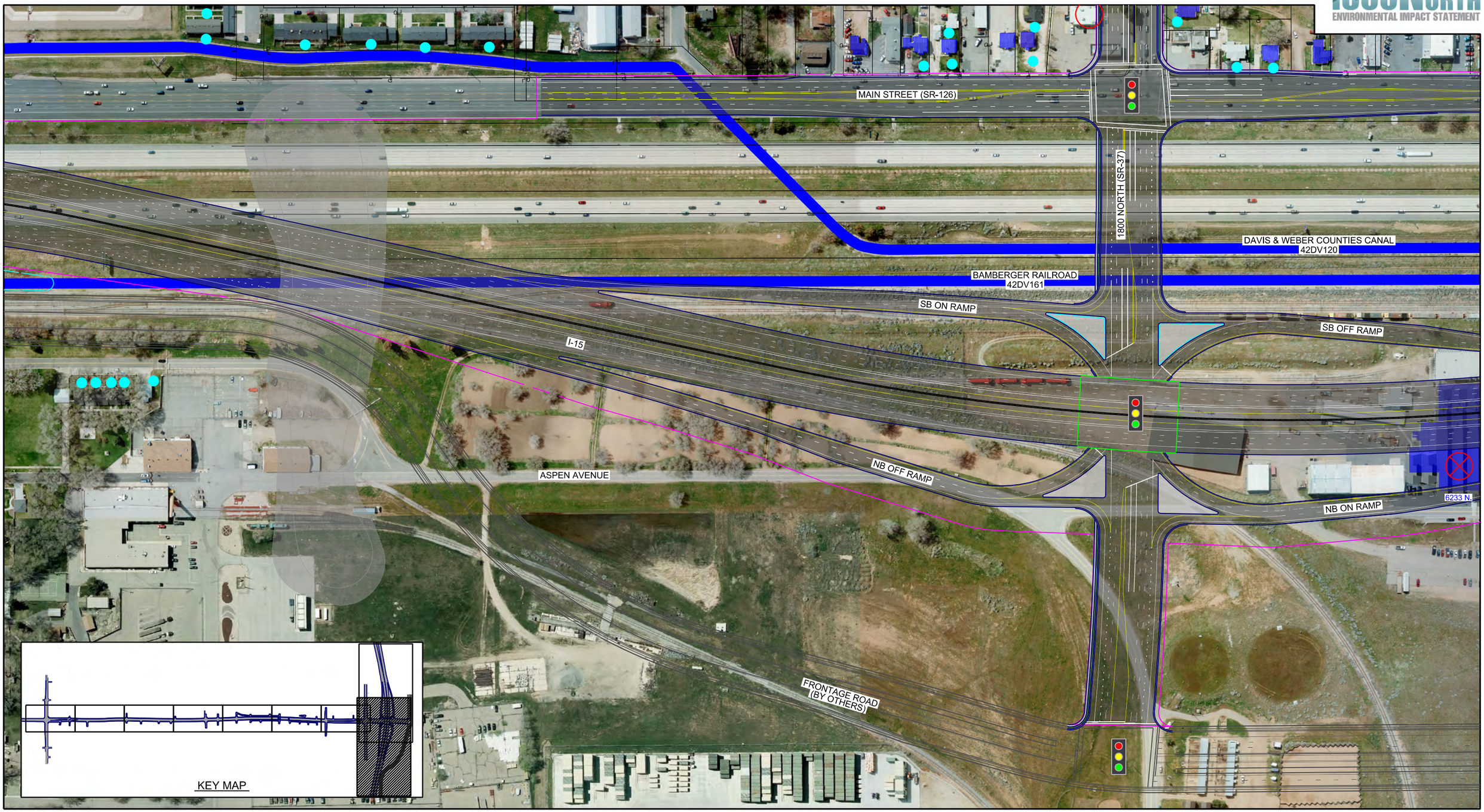

LEGEND:

- SECTION 4(f) RESOURCE - STRUCTURE
- SECTION 4(f) RESOURCE - PARK
- SECTION 4(f) RESOURCE - TRAIL

RELOCATIONS:

- DIRECT IMPACT TO STRUCTURE
- POTENTIAL RELOCATION (< 15 FEET FROM STRUCTURE OR REMOVAL OF ACCESS TO PROPERTY)
- SECTION 4(f) RESOURCE - ARCHAEOLOGICAL SITE
- SIGNALIZED INTERSECTION
- NOISE IMPACTS (≥ 66 DBA RESIDENCE ≥ 71 DBA BUSINESS)
- NOISE MEASUREMENT SITES
- HAZARDOUS WASTE (MODERATE TO HIGH POTENTIAL CONTAMINATION)
- POTENTIAL DETENTION BASINS
- HILL AIRFORCE BASE GROUNDWATER PLUMES
- ARSENIC CONTAMINATED SOIL

N

0 100 200 400
FEET

1800 NORTH ALTERNATIVE D

SHEET 21

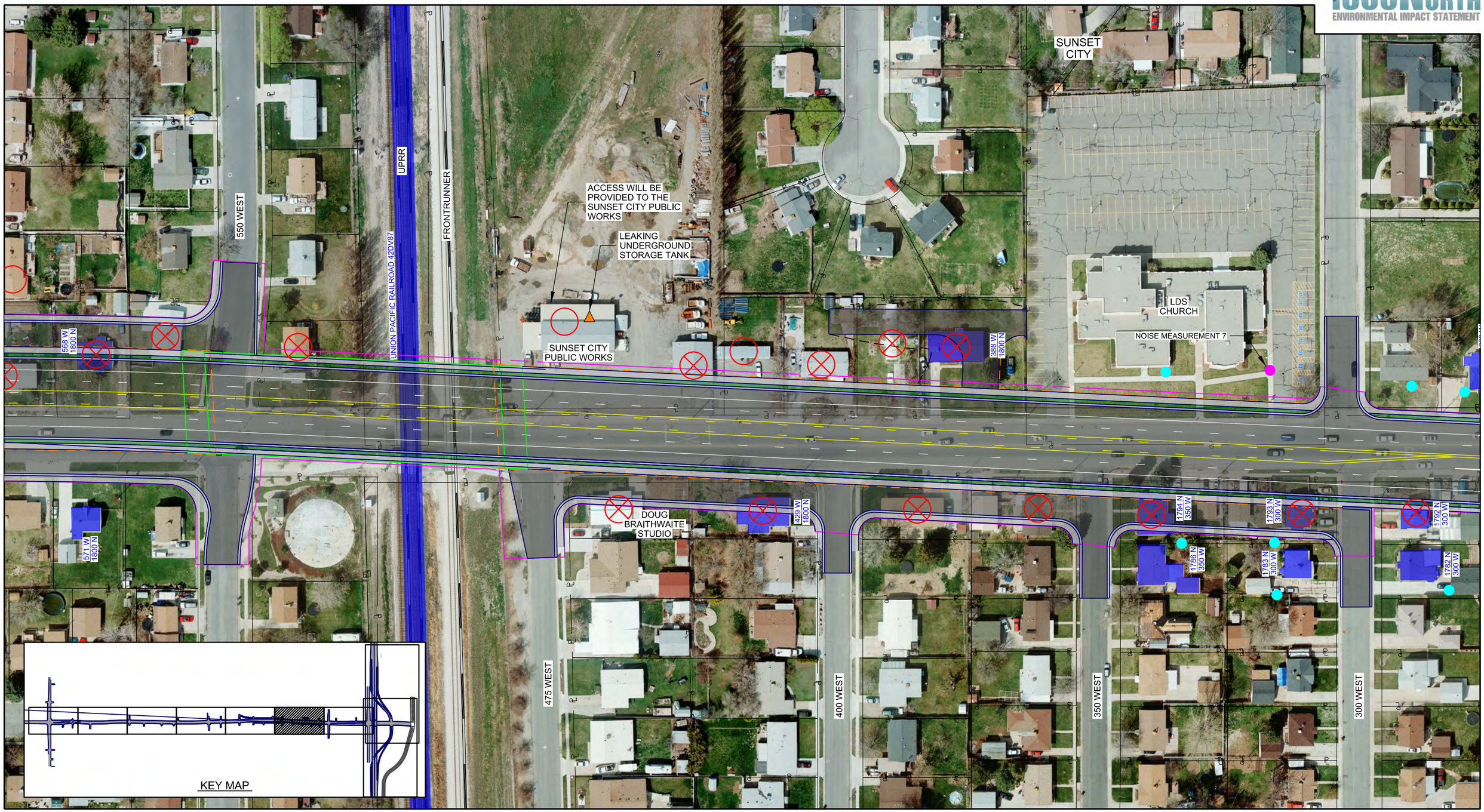

LEGEND:

- SECTION 4(f) RESOURCE - STRUCTURE
- SECTION 4(f) RESOURCE - PARK
- SECTION 4(f) RESOURCE - TRAIL

RELOCATIONS:

- DIRECT IMPACT TO STRUCTURE
- POTENTIAL RELOCATION (< 15 FEET FROM STRUCTURE OR REMOVAL OF ACCESS TO PROPERTY)
- SECTION 4(f) RESOURCE - ARCHAEOLOGICAL SITE
- SIGNALIZED INTERSECTION
- NOISE IMPACTS (≥ 66 DBA RESIDENCE ≥ 71 DBA BUSINESS)
- NOISE MEASUREMENT SITES
- HAZARDOUS WASTE (MODERATE TO HIGH POTENTIAL CONTAMINATION)
- POTENTIAL DETENTION BASINS
- HILL AIRFORCE BASE GROUNDWATER PLUMES
- ARSENIC CONTAMINATED SOIL

N

0 50 100 200
FEET

1800 NORTH ALTERNATIVE E

SHEET 22

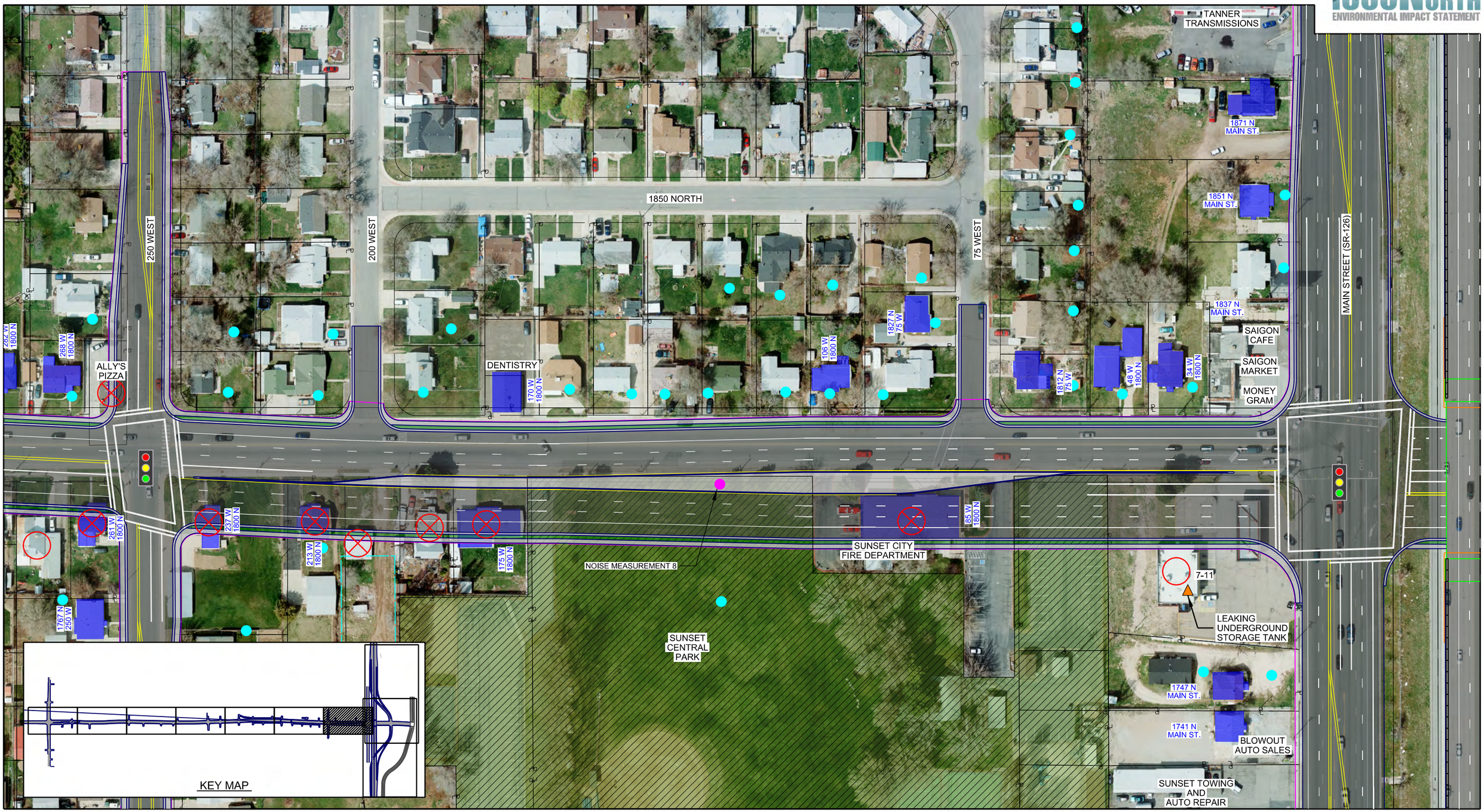

LEGEND:

- SECTION 4(f) RESOURCE - STRUCTURE
- SECTION 4(f) RESOURCE - PARK
- SECTION 4(f) RESOURCE - TRAIL

RELOCATIONS:

- DIRECT IMPACT TO STRUCTURE
- POTENTIAL RELOCATION (< 15 FEET FROM STRUCTURE OR REMOVAL OF ACCESS TO PROPERTY)
- SECTION 4(f) RESOURCE - ARCHAEOLOGICAL SITE
- SIGNALIZED INTERSECTION
- NOISE IMPACTS (≥ 66 DBA RESIDENCE ≥ 71 DBA BUSINESS)
- NOISE MEASUREMENT SITES
- HAZARDOUS WASTE (MODERATE TO HIGH POTENTIAL CONTAMINATION)
- POTENTIAL DETENTION BASINS
- HILL AIRFORCE BASE GROUNDWATER PLUMES
- ARSENIC CONTAMINATED SOIL

N

0 50 100 200
FEET

1800 NORTH ALTERNATIVE E

SHEET 23

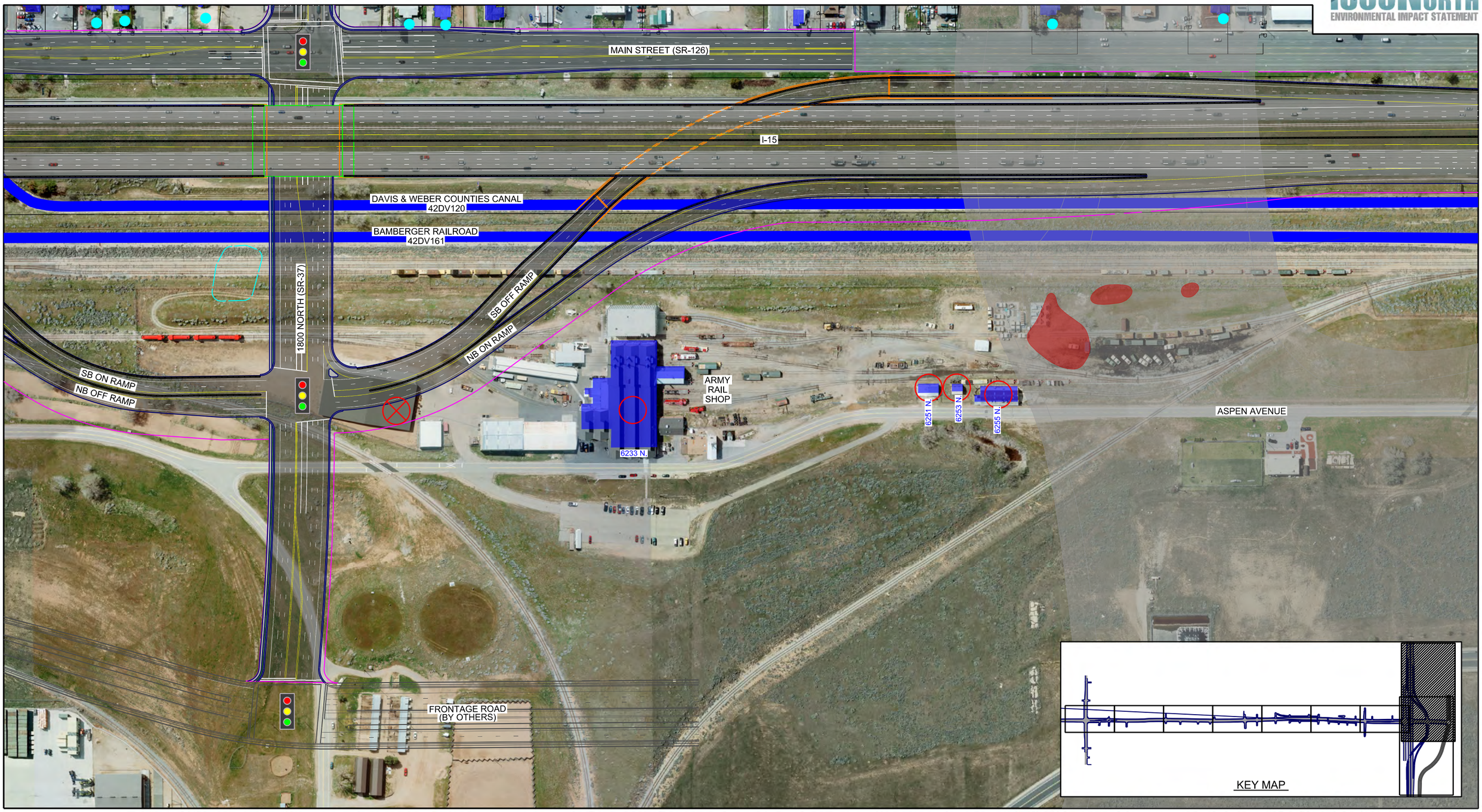

LEGEND:

- SECTION 4(f) RESOURCE - STRUCTURE
- SECTION 4(f) RESOURCE - PARK
- SECTION 4(f) RESOURCE - TRAIL

RELOCATIONS:

- DIRECT IMPACT TO STRUCTURE
- POTENTIAL RELOCATION (< 15 FEET FROM STRUCTURE OR REMOVAL OF ACCESS TO PROPERTY)
- SECTION 4(f) RESOURCE - ARCHAEOLOGICAL SITE
- SIGNALIZED INTERSECTION
- NOISE IMPACTS (≥ 66 DBA RESIDENCE ≥ 71 DBA BUSINESS)
- NOISE MEASUREMENT SITES
- HAZARDOUS WASTE (MODERATE TO HIGH POTENTIAL CONTAMINATION)
- POTENTIAL DETENTION BASINS
- HILL AIRFORCE BASE GROUNDWATER PLUMES
- ARSENIC CONTAMINATED SOIL

N

0 100 200 400
FEET

1800 NORTH ALTERNATIVE E

SHEET 24

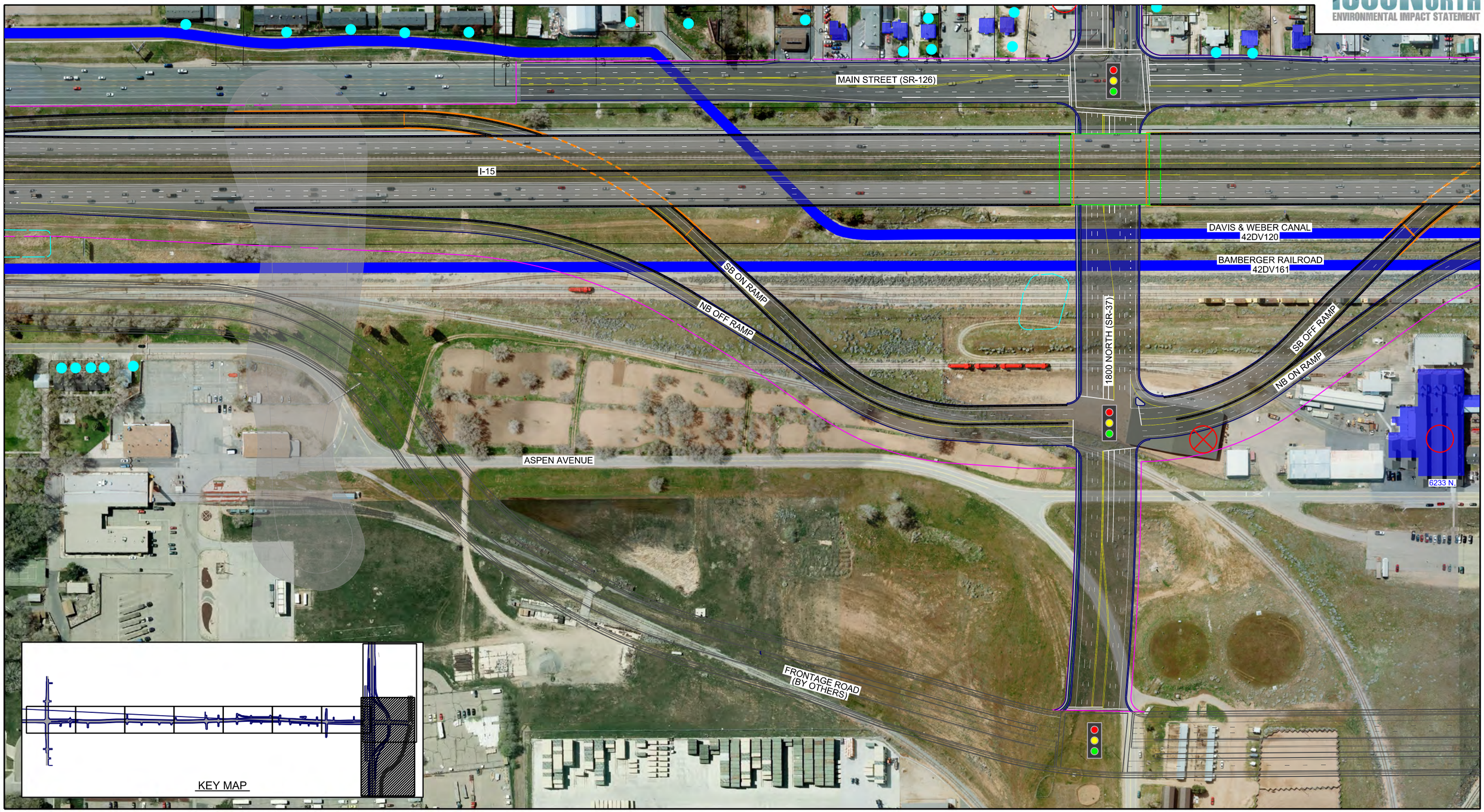

LEGEND:

- SECTION 4(f) RESOURCE - STRUCTURE
- SECTION 4(f) RESOURCE - PARK
- SECTION 4(f) RESOURCE - TRAIL

RELOCATIONS:

- DIRECT IMPACT TO STRUCTURE
- POTENTIAL RELOCATION (< 15 FEET FROM STRUCTURE OR REMOVAL OF ACCESS TO PROPERTY)
- SECTION 4(f) RESOURCE - ARCHAEOLOGICAL SITE

- SIGNALIZED INTERSECTION
- NOISE IMPACTS (≥ 66 DBA RESIDENCE ≥ 71 DBA BUSINESS)
- NOISE MEASUREMENT SITES

- HAZARDOUS WASTE (MODERATE TO HIGH POTENTIAL CONTAMINATION)
- POTENTIAL DETENTION BASINS
- HILL AIRFORCE BASE GROUNDWATER PLUMES
- ARSENIC CONTAMINATED SOIL

N

0 100 200 400
FEET

1800 NORTH ALTERNATIVE E

SHEET 25

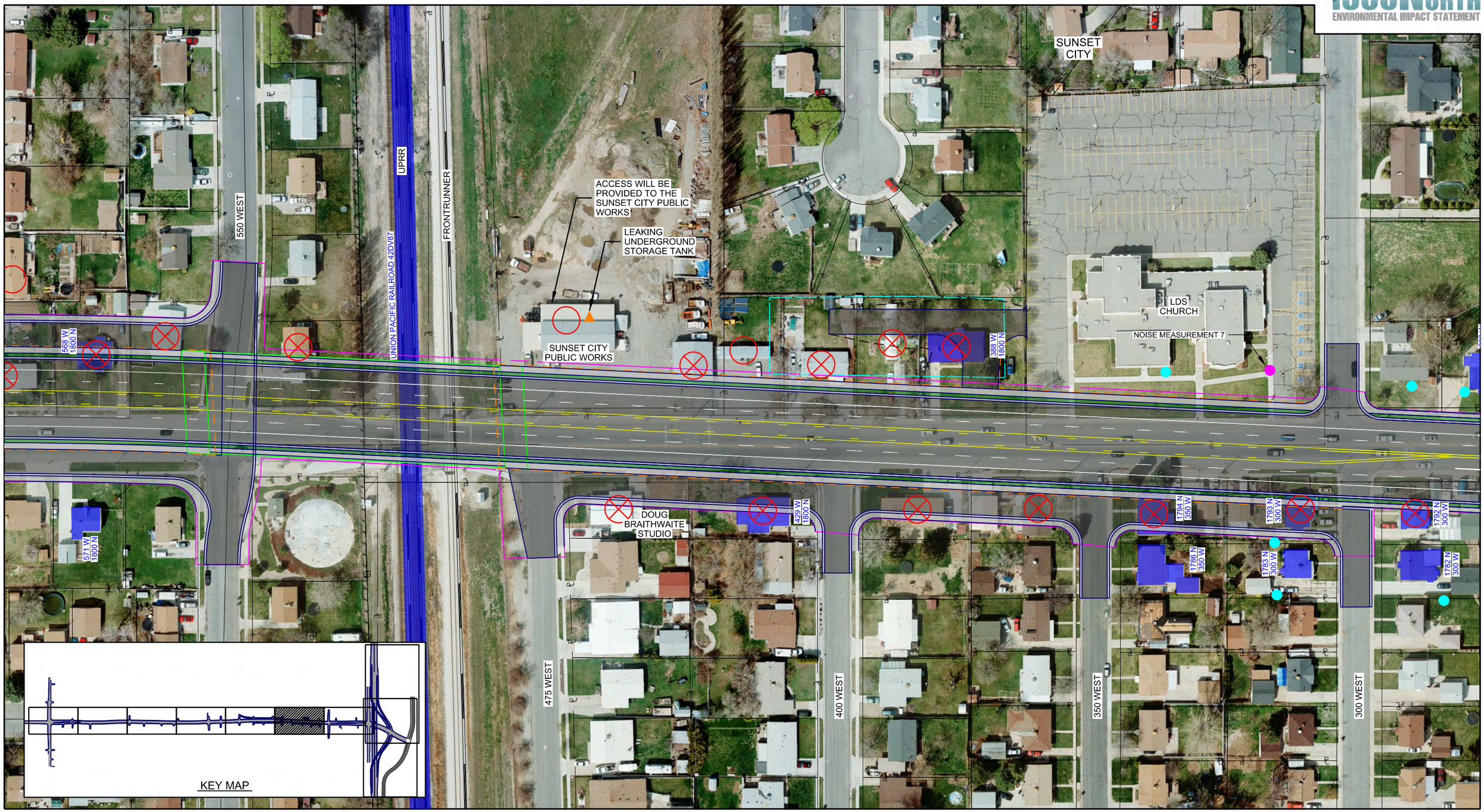

LEGEND:

- SECTION 4(f) RESOURCE - STRUCTURE
- SECTION 4(f) RESOURCE - PARK
- SECTION 4(f) RESOURCE - TRAIL

RELOCATIONS:

- DIRECT IMPACT TO STRUCTURE
- POTENTIAL RELOCATION (< 15 FEET FROM STRUCTURE OR REMOVAL OF ACCESS TO PROPERTY)
- SECTION 4(f) RESOURCE - ARCHAEOLOGICAL SITE
- SIGNALIZED INTERSECTION
- NOISE IMPACTS (≥ 66 DBA RESIDENCE ≥ 71 DBA BUSINESS)
- NOISE MEASUREMENT SITES
- HAZARDOUS WASTE (MODERATE TO HIGH POTENTIAL CONTAMINATION)
- POTENTIAL DETENTION BASINS
- HILL AIRFORCE BASE GROUNDWATER PLUMES
- ARSENIC CONTAMINATED SOIL

N

0 50 100 200
FEET

1800 NORTH ALTERNATIVE F

SHEET 26

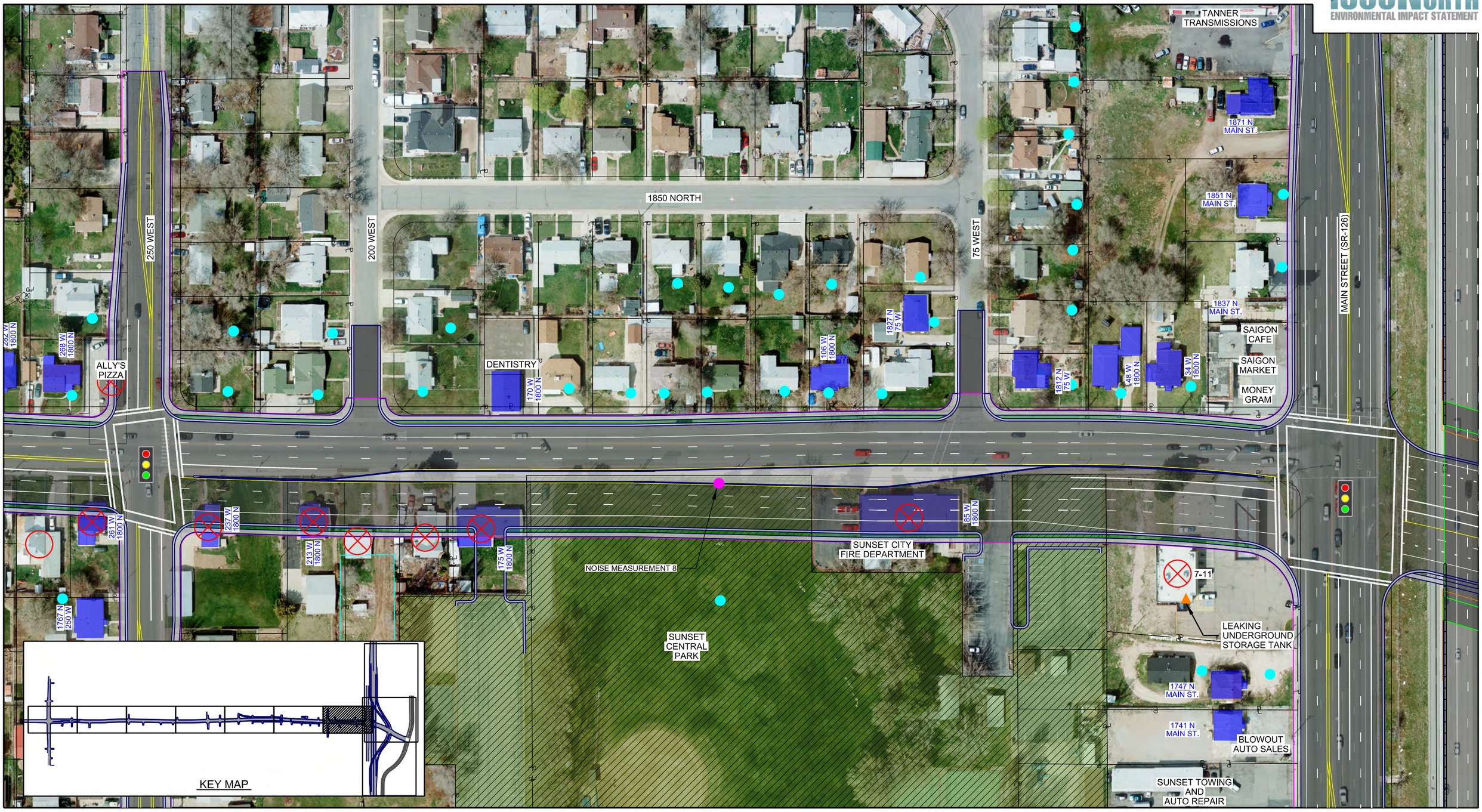

LEGEND:

- SECTION 4(f) RESOURCE - STRUCTURE
- SECTION 4(f) RESOURCE - PARK
- SECTION 4(f) RESOURCE - TRAIL

RELOCATIONS:

- DIRECT IMPACT TO STRUCTURE
- POTENTIAL RELOCATION (< 15 FEET FROM STRUCTURE OR REMOVAL OF ACCESS TO PROPERTY)
- SECTION 4(f) RESOURCE - ARCHAEOLOGICAL SITE

- SIGNALIZED INTERSECTION
- NOISE IMPACTS (≥ 66 DBA RESIDENCE ≥ 71 DBA BUSINESS)
- NOISE MEASUREMENT SITES

- HAZARDOUS WASTE (MODERATE TO HIGH POTENTIAL CONTAMINATION)
- POTENTIAL DETENTION BASINS
- HILL AIRFORCE BASE GROUNDWATER PLUMES
- ARSENIC CONTAMINATED SOIL

N

0 50 100 200
FEET

1800 NORTH ALTERNATIVE F

SHEET 27

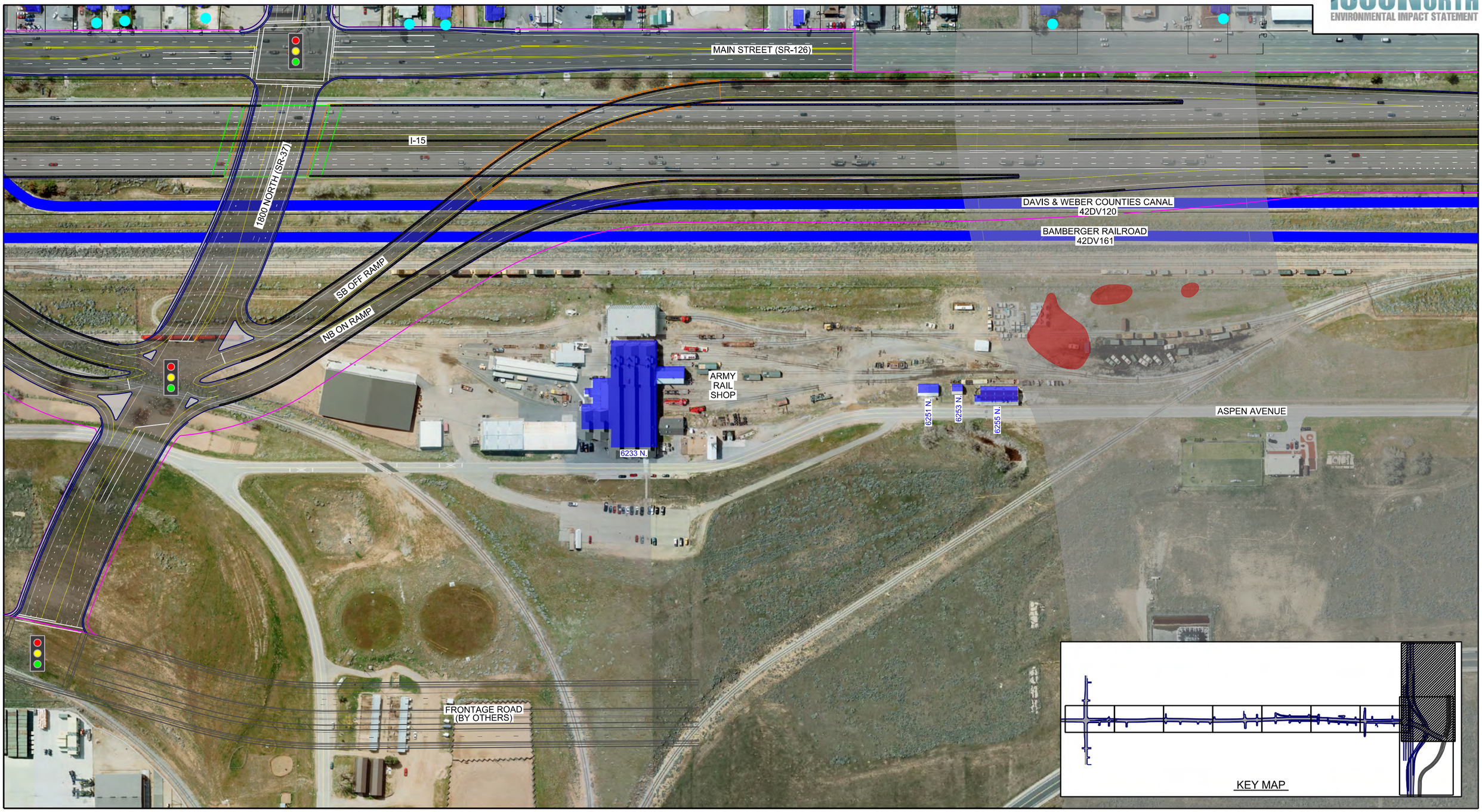

LEGEND:

- SECTION 4(f) RESOURCE - STRUCTURE
- SECTION 4(f) RESOURCE - PARK
- SECTION 4(f) RESOURCE - TRAIL

RELOCATIONS:

- DIRECT IMPACT TO STRUCTURE
- POTENTIAL RELOCATION (< 15 FEET FROM STRUCTURE OR REMOVAL OF ACCESS TO PROPERTY)
- SECTION 4(f) RESOURCE - ARCHAEOLOGICAL SITE
- SIGNALIZED INTERSECTION
- NOISE IMPACTS (≥ 66 DBA RESIDENCE ≥ 71 DBA BUSINESS)
- NOISE MEASUREMENT SITES
- HAZARDOUS WASTE (MODERATE TO HIGH POTENTIAL CONTAMINATION)
- POTENTIAL DETENTION BASINS
- HILL AIRFORCE BASE GROUNDWATER PLUMES
- ARSENIC CONTAMINATED SOIL

N

0 100 200 400
FEET

1800 NORTH ALTERNATIVE F

SHEET 28

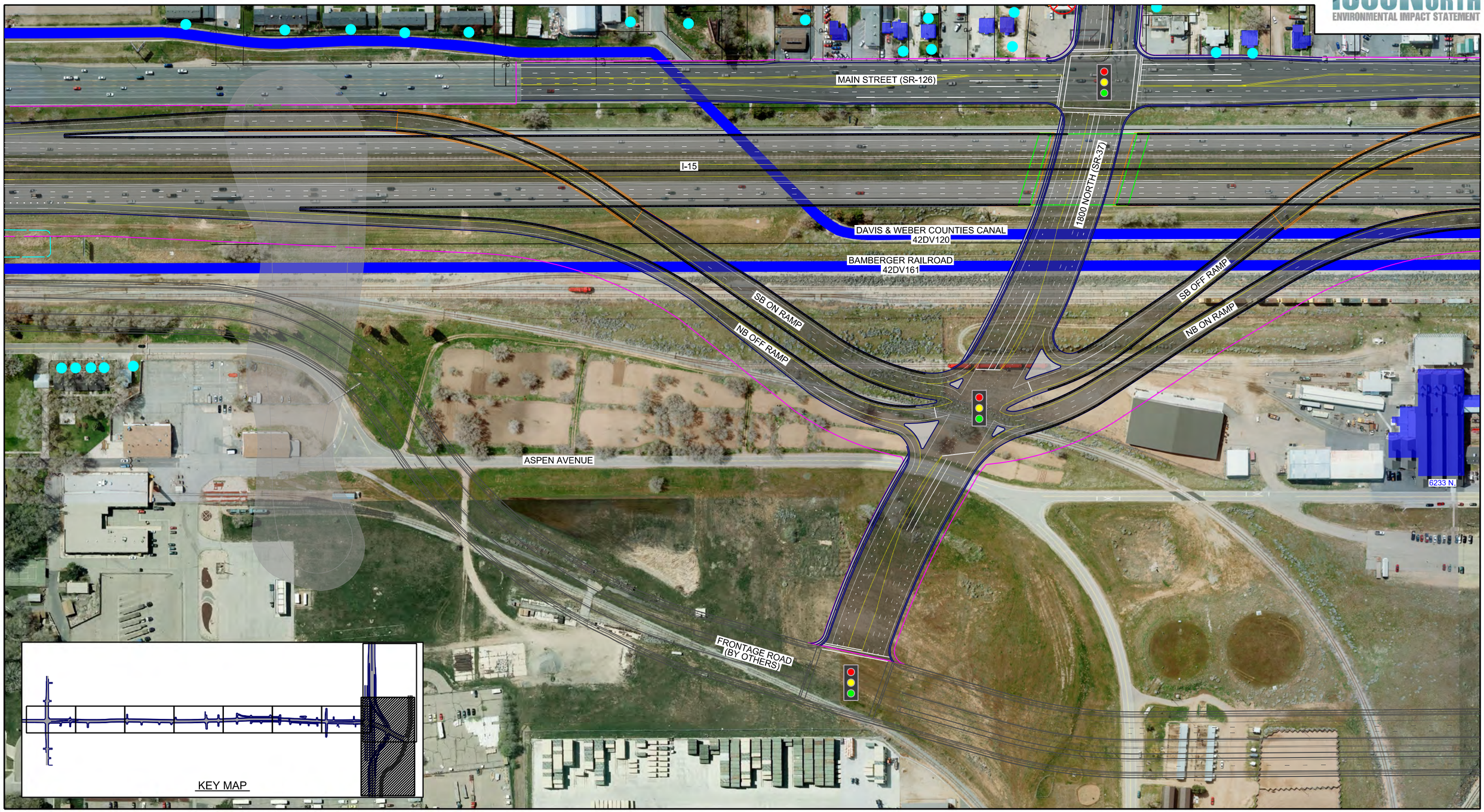

LEGEND:

- SECTION 4(f) RESOURCE - STRUCTURE
- SECTION 4(f) RESOURCE - PARK
- SECTION 4(f) RESOURCE - TRAIL

RELOCATIONS:

- DIRECT IMPACT TO STRUCTURE
- POTENTIAL RELOCATION (< 15 FEET FROM STRUCTURE OR REMOVAL OF ACCESS TO PROPERTY)
- SECTION 4(f) RESOURCE - ARCHAEOLOGICAL SITE
- SIGNALIZED INTERSECTION
- NOISE IMPACTS (≥ 66 DBA RESIDENCE ≥ 71 DBA BUSINESS)
- NOISE MEASUREMENT SITES
- HAZARDOUS WASTE (MODERATE TO HIGH POTENTIAL CONTAMINATION)
- POTENTIAL DETENTION BASINS
- HILL AIRFORCE BASE GROUNDWATER PLUMES
- ARSENIC CONTAMINATED SOIL

N

0 100 200 400
FEET

1800 NORTH ALTERNATIVE F

SHEET 29

CHAPTER 4 FIGURES

- SECTION 4(F) USE
- SECTION 4(F) USE (ARCHAEOLOGICAL SITES)

SECTION 4(F) USE

- I800 NORTH ALTERNATIVE A
- I800 NORTH ALTERNATIVE B
- I800 NORTH ALTERNATIVE C
- I800 NORTH ALTERNATIVE D
- I800 NORTH ALTERNATIVE E
- I800 NORTH ALTERNATIVE F

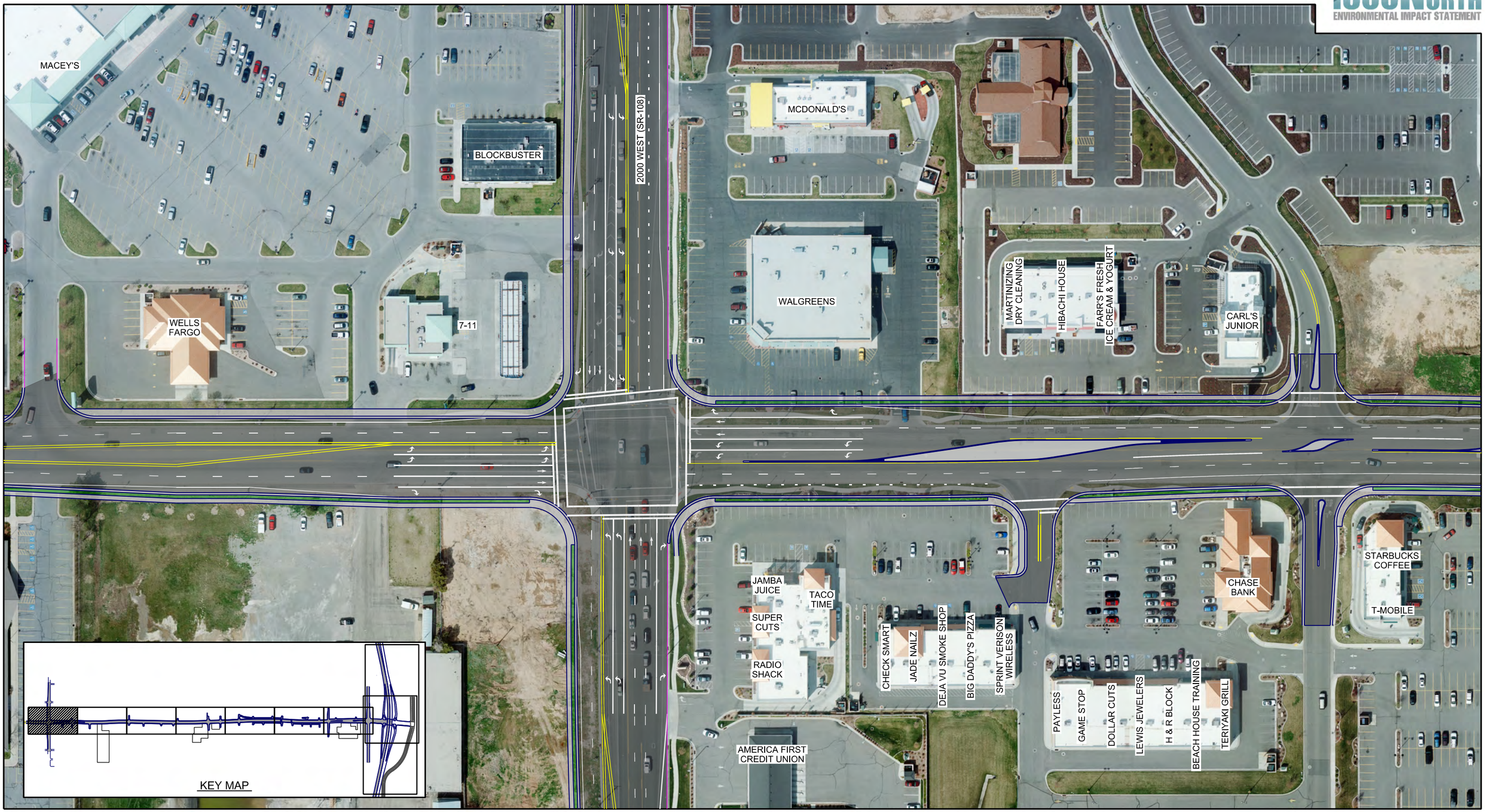

LEGEND:

- SECTION 4(f) RESOURCE - HISTORIC STRUCTURE
- SECTION 4(f) RESOURCE - PARK
- SECTION 4(f) RESOURCE - TRAIL
- HISTORIC BOUNDARY
- POTENTIAL RIGHT-OF-WAY ACQUISITION
- SECTION 4(f) RESOURCE - ARCHAEOLOGICAL SITE

RELOCATIONS:

- DIRECT IMPACT TO STRUCTURE
- POTENTIAL RELOCATION (< 15 FEET FROM STRUCTURE OR REMOVAL OF ACCESS TO PROPERTY)

N

0 50 100 200
FEET

SECTION 4(f) USE
1800 NORTH
ALTERNATIVES A-F

SHEET 1

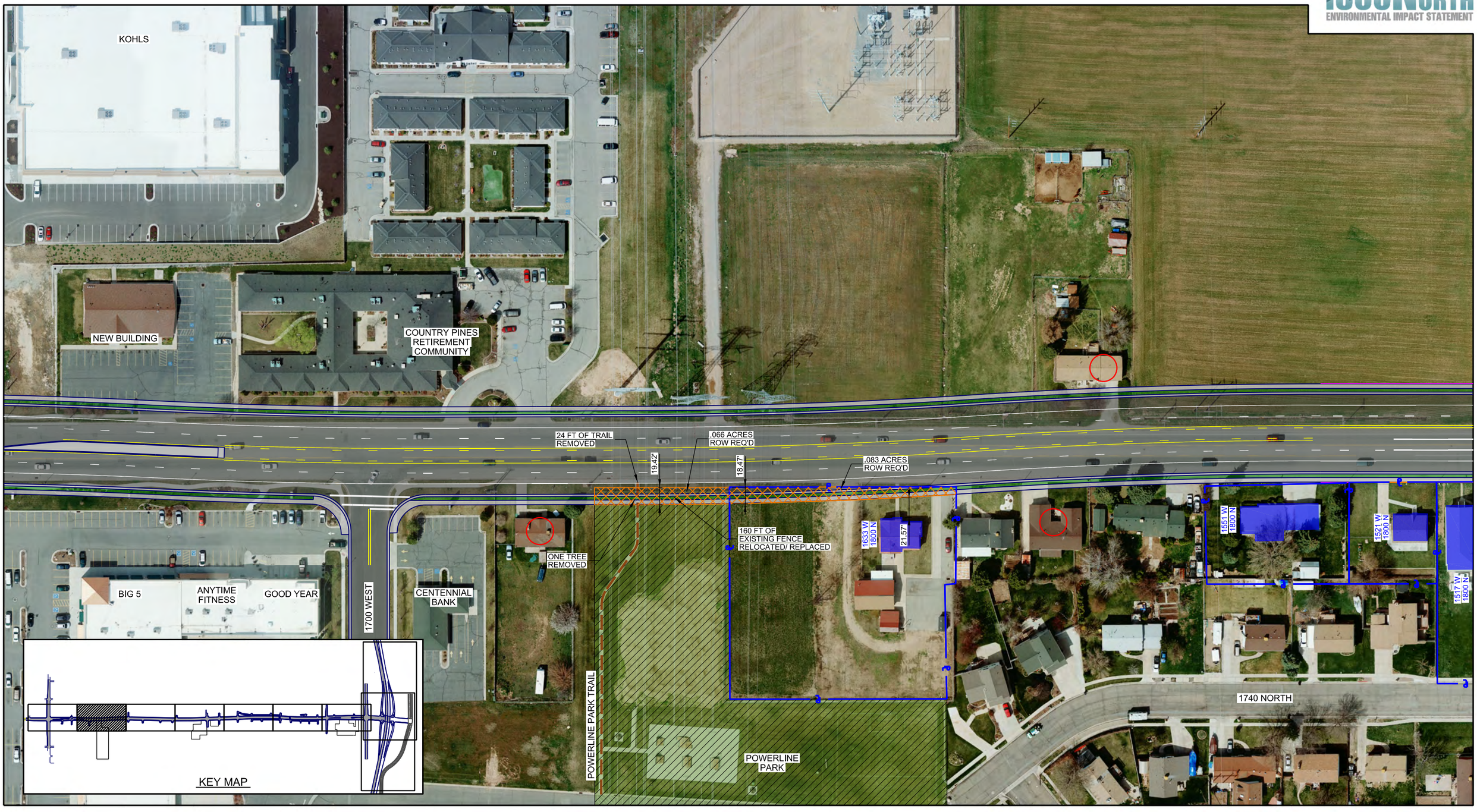

LEGEND:

- SECTION 4(f) RESOURCE - HISTORIC STRUCTURE
- SECTION 4(f) RESOURCE - PARK
- SECTION 4(f) RESOURCE - TRAIL
- HISTORIC BOUNDARY
- POTENTIAL RIGHT-OF-WAY ACQUISITION
- SECTION 4(f) RESOURCE - ARCHAEOLOGICAL SITE

RELOCATIONS:

- DIRECT IMPACT TO STRUCTURE
- POTENTIAL RELOCATION (< 15 FEET FROM STRUCTURE OR REMOVAL OF ACCESS TO PROPERTY)

N

0 50 100 200
FEET

SECTION 4(f) USE
1800 NORTH
ALTERNATIVES A-F

SHEET 2

LEGEND:

- SECTION 4(f) RESOURCE - HISTORIC STRUCTURE
- SECTION 4(f) RESOURCE - PARK
- SECTION 4(f) RESOURCE - TRAIL
- HISTORIC BOUNDARY
- POTENTIAL RIGHT-OF-WAY ACQUISITION
- SECTION 4(f) RESOURCE - ARCHAEOLOGICAL SITE

RELOCATIONS:

- DIRECT IMPACT TO STRUCTURE
- POTENTIAL RELOCATION (< 15 FEET FROM STRUCTURE OR REMOVAL OF ACCESS TO PROPERTY)

N

0 50 100 200
FEET

SECTION 4(f) USE 1800 NORTH ALTERNATIVES A-F

SHEET 3

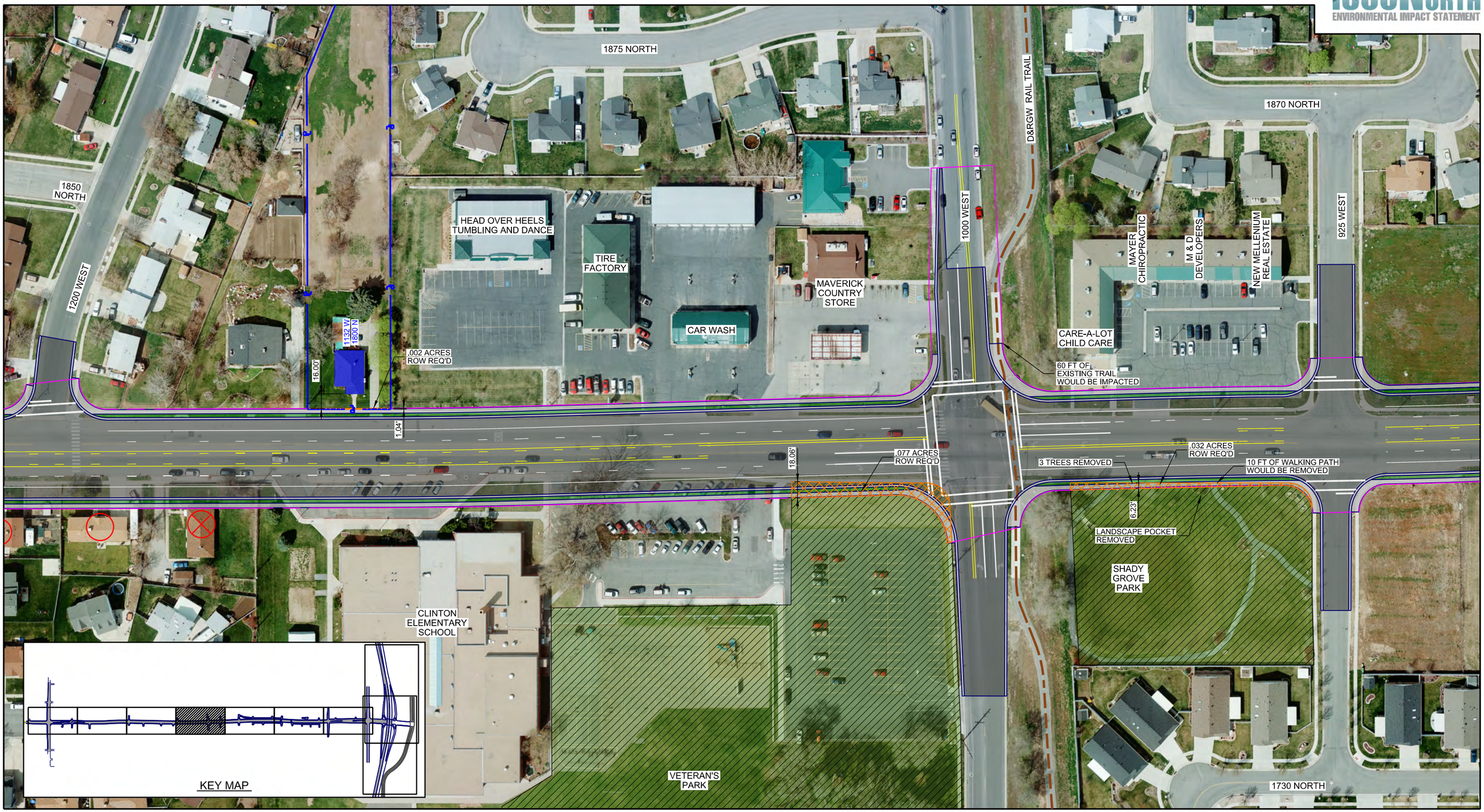

LEGEND:

- SECTION 4(f) RESOURCE - HISTORIC STRUCTURE
- SECTION 4(f) RESOURCE - PARK
- SECTION 4(f) RESOURCE - TRAIL
- HISTORIC BOUNDARY
- POTENTIAL RIGHT-OF-WAY ACQUISITION
- SECTION 4(f) RESOURCE - ARCHAEOLOGICAL SITE

RELOCATIONS:

- DIRECT IMPACT TO STRUCTURE
- POTENTIAL RELOCATION (< 15 FEET FROM STRUCTURE OR REMOVAL OF ACCESS TO PROPERTY)

N

0 50 100 200
FEET

SECTION 4(f) USE
1800 NORTH
ALTERNATIVES A-F

SHEET 4

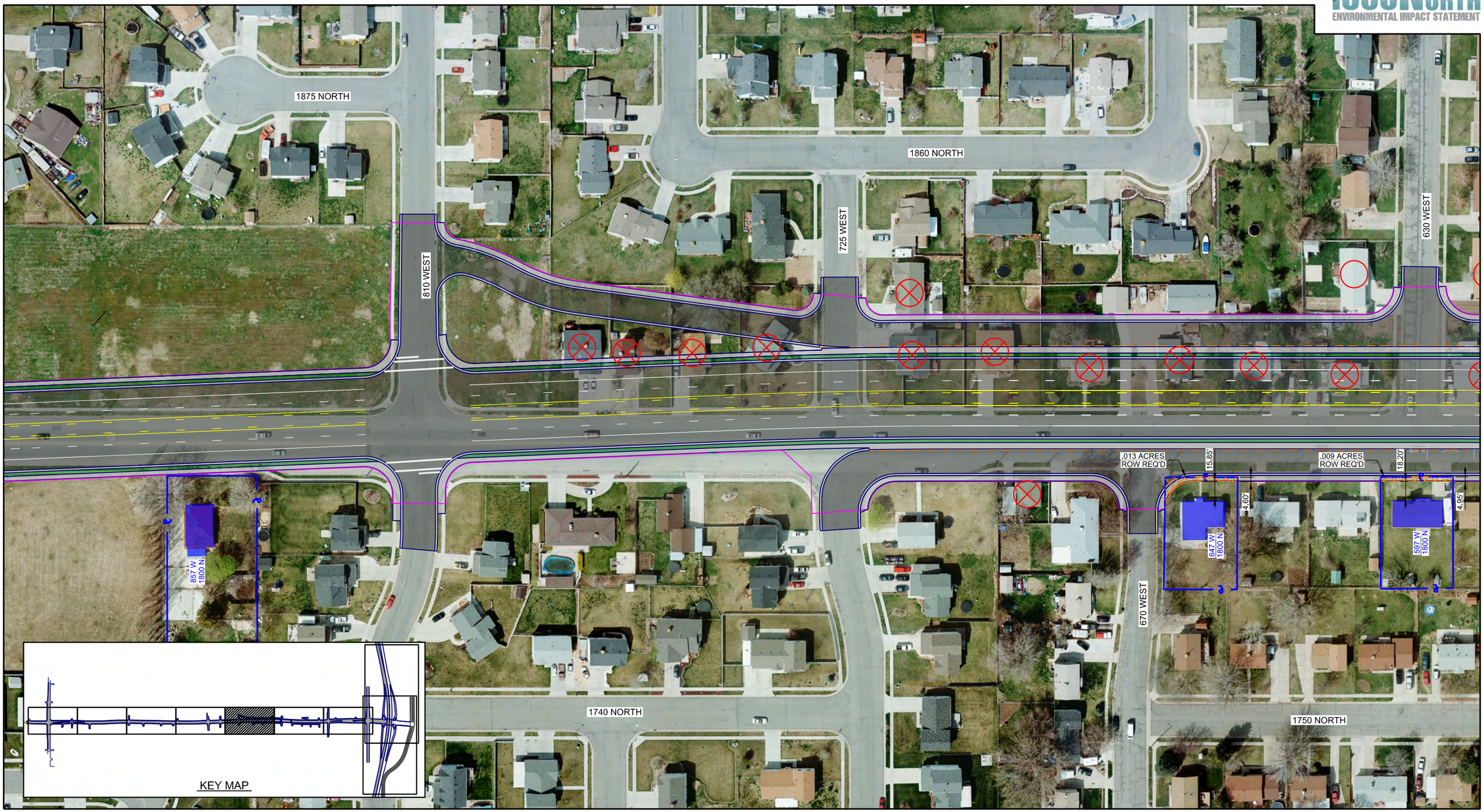

LEGEND:

- SECTION 4(f) RESOURCE - HISTORIC STRUCTURE
- SECTION 4(f) RESOURCE - PARK
- SECTION 4(f) RESOURCE - TRAIL
- HISTORIC BOUNDARY
- POTENTIAL RIGHT-OF-WAY ACQUISITION
- SECTION 4(f) RESOURCE - ARCHAEOLOGICAL SITE

RELOCATIONS:

- DIRECT IMPACT TO STRUCTURE
- POTENTIAL RELOCATION (< 15 FEET FROM STRUCTURE OR REMOVAL OF ACCESS TO PROPERTY)

N

0 50 100 200
FEET

SECTION 4(f) USE 1800 NORTH ALTERNATIVES A-F

SHEET 5

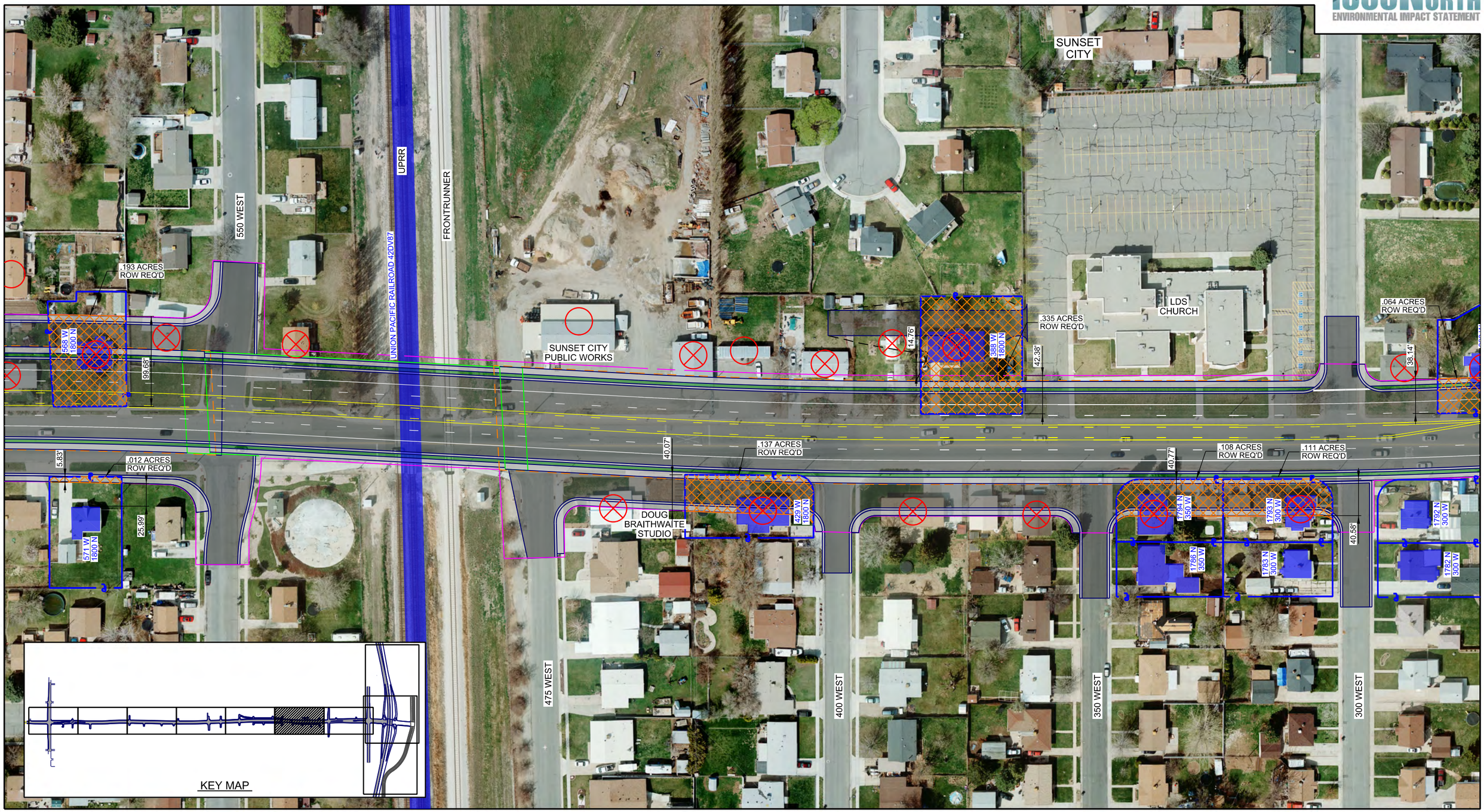

LEGEND:

- SECTION 4(f) RESOURCE - HISTORIC STRUCTURE
- SECTION 4(f) RESOURCE - PARK
- SECTION 4(f) RESOURCE - TRAIL
- HISTORIC BOUNDARY
- POTENTIAL RIGHT-OF-WAY ACQUISITION
- SECTION 4(f) RESOURCE - ARCHAEOLOGICAL SITE

RELOCATIONS:

- DIRECT IMPACT TO STRUCTURE
- POTENTIAL RELOCATION (< 15 FEET FROM STRUCTURE OR REMOVAL OF ACCESS TO PROPERTY)

N

0 50 100 200
FEET

SECTION 4(f) USE
1800 NORTH
ALTERNATIVE A

SHEET 6

LEGEND:

- SECTION 4(f) RESOURCE - HISTORIC STRUCTURE
- SECTION 4(f) RESOURCE - PARK
- SECTION 4(f) RESOURCE - TRAIL
- HISTORIC BOUNDARY
- POTENTIAL RIGHT-OF-WAY ACQUISITION
- SECTION 4(f) RESOURCE - ARCHAEOLOGICAL SITE

RELOCATIONS:

- DIRECT IMPACT TO STRUCTURE
- POTENTIAL RELOCATION (< 15 FEET FROM STRUCTURE OR REMOVAL OF ACCESS TO PROPERTY)

N

0 50 100 200
FEET

SECTION 4(f) USE
1800 NORTH
ALTERNATIVE A

SHEET 7

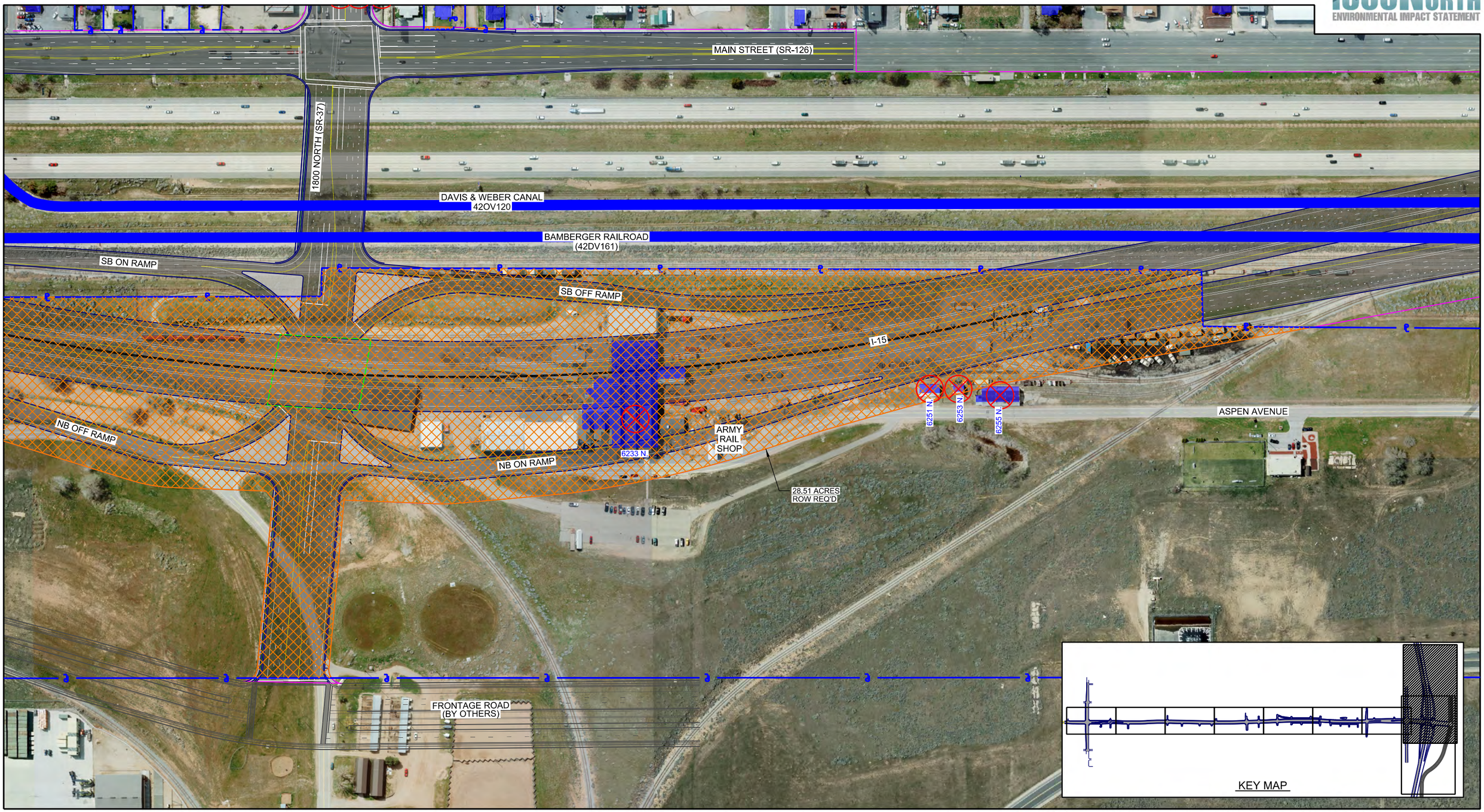

LEGEND:

- SECTION 4(f) RESOURCE - HISTORIC STRUCTURE
- SECTION 4(f) RESOURCE - PARK
- SECTION 4(f) RESOURCE - TRAIL
- HISTORIC BOUNDARY
- POTENTIAL RIGHT-OF-WAY ACQUISITION
- SECTION 4(f) RESOURCE - ARCHAEOLOGICAL SITE

RELOCATIONS:

- DIRECT IMPACT TO STRUCTURE
- POTENTIAL RELOCATION (< 15 FEET FROM STRUCTURE OR REMOVAL OF ACCESS TO PROPERTY)

N

0 100 200 400
FEET

SECTION 4(f) USE
1800 NORTH
ALTERNATIVE A

SHEET 8

MAIN STREET (SR-126)
1800 NORTH (SR-37)
DAVIS & WEBER CANAL
42OV120
BAMBERGER RAILROAD
(42DV161)
SB ON RAMP
SB OFF RAMP
I-15
ASPEN AVENUE
NB OFF RAMP
NB ON RAMP
6233 N.
ARMY RAIL SHOP
28.51 ACRES ROW REQ'D
FRONTAGE ROAD (BY OTHERS)
KEY MAP

LEGEND:

- SECTION 4(f) RESOURCE - HISTORIC STRUCTURE
- SECTION 4(f) RESOURCE - PARK
- SECTION 4(f) RESOURCE - TRAIL
- HISTORIC BOUNDARY
- POTENTIAL RIGHT-OF-WAY ACQUISITION
- SECTION 4(f) RESOURCE - ARCHAEOLOGICAL SITE

RELOCATIONS:

- DIRECT IMPACT TO STRUCTURE
- POTENTIAL RELOCATION (< 15 FEET FROM STRUCTURE OR REMOVAL OF ACCESS TO PROPERTY)

N

0 100 200 400
FEET

SECTION 4(f) USE
1800 NORTH
ALTERNATIVE A

SHEET 9

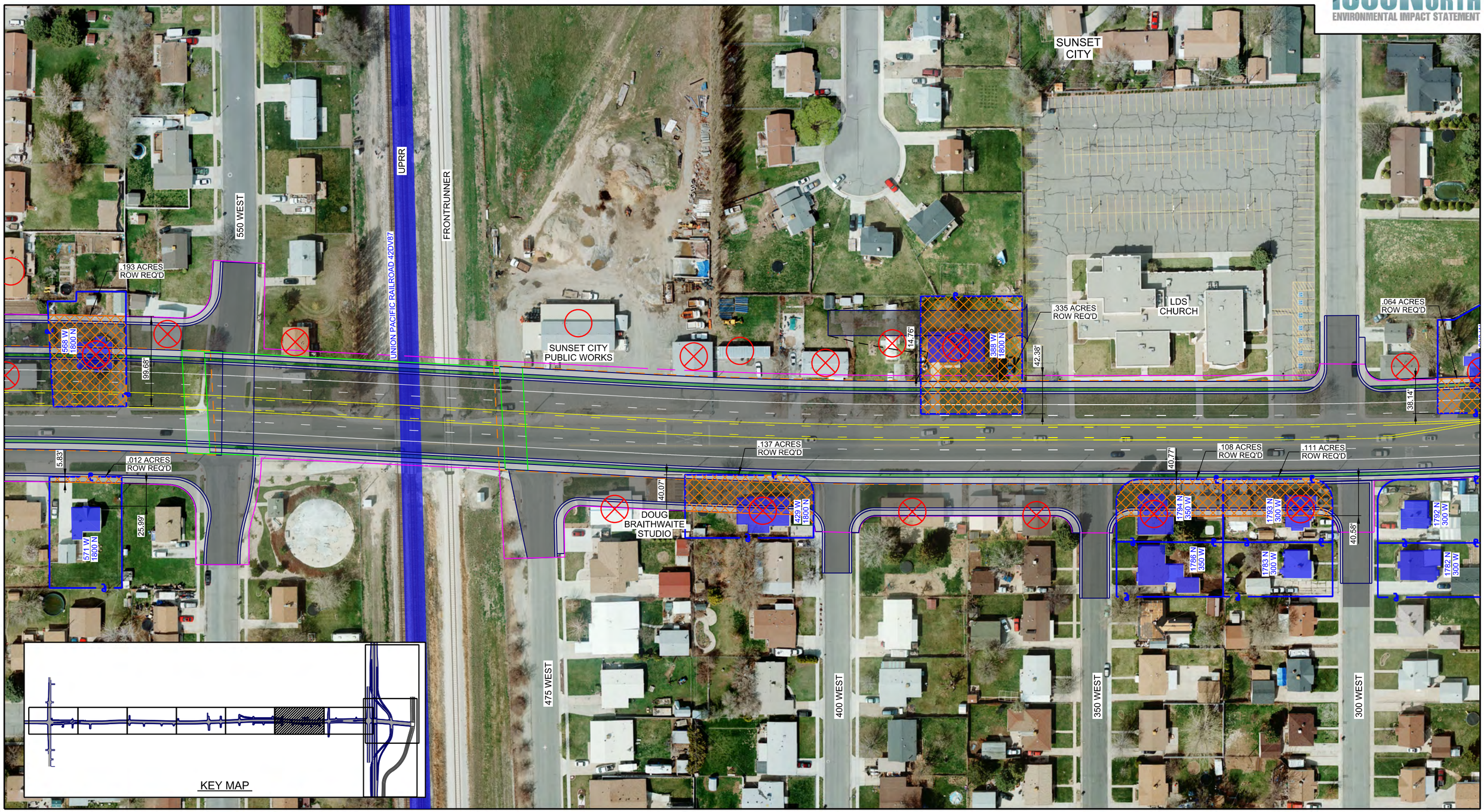

LEGEND:

- SECTION 4(f) RESOURCE - HISTORIC STRUCTURE
- SECTION 4(f) RESOURCE - PARK
- SECTION 4(f) RESOURCE - TRAIL
- HISTORIC BOUNDARY
- POTENTIAL RIGHT-OF-WAY ACQUISITION
- SECTION 4(f) RESOURCE - ARCHAEOLOGICAL SITE

RELOCATIONS:

- DIRECT IMPACT TO STRUCTURE
- POTENTIAL RELOCATION (< 15 FEET FROM STRUCTURE OR REMOVAL OF ACCESS TO PROPERTY)

N

0 50 100 200
FEET

SECTION 4(f) USE
1800 NORTH
ALTERNATIVE B

SHEET 10

LEGEND:

- SECTION 4(f) RESOURCE - HISTORIC STRUCTURE
- SECTION 4(f) RESOURCE - PARK
- SECTION 4(f) RESOURCE - TRAIL
- HISTORIC BOUNDARY
- POTENTIAL RIGHT-OF-WAY ACQUISITION
- SECTION 4(f) RESOURCE - ARCHAEOLOGICAL SITE

RELOCATIONS:

- DIRECT IMPACT TO STRUCTURE
- POTENTIAL RELOCATION (< 15 FEET FROM STRUCTURE OR REMOVAL OF ACCESS TO PROPERTY)

N

0 50 100 200
FEET

SECTION 4(f) USE
1800 NORTH
ALTERNATIVE B

SHEET 11

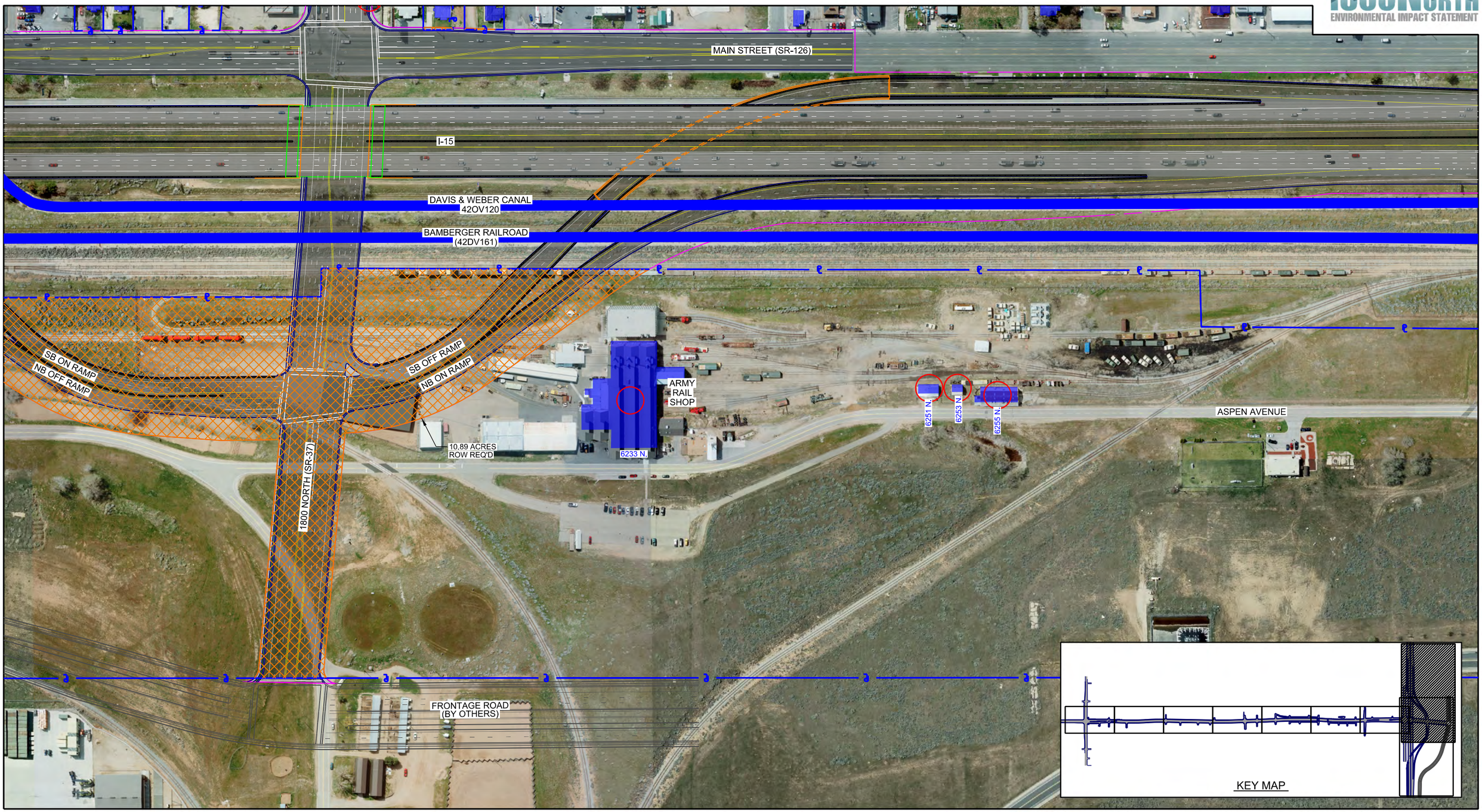

LEGEND:

- SECTION 4(f) RESOURCE - HISTORIC STRUCTURE
- SECTION 4(f) RESOURCE - PARK
- SECTION 4(f) RESOURCE - TRAIL
- HISTORIC BOUNDARY
- POTENTIAL RIGHT-OF-WAY ACQUISITION
- SECTION 4(f) RESOURCE - ARCHAEOLOGICAL SITE

RELOCATIONS:

- DIRECT IMPACT TO STRUCTURE
- POTENTIAL RELOCATION (< 15 FEET FROM STRUCTURE OR REMOVAL OF ACCESS TO PROPERTY)

N

0 100 200 400
FEET

SECTION 4(f) USE
1800 NORTH
ALTERNATIVE B

SHEET 12

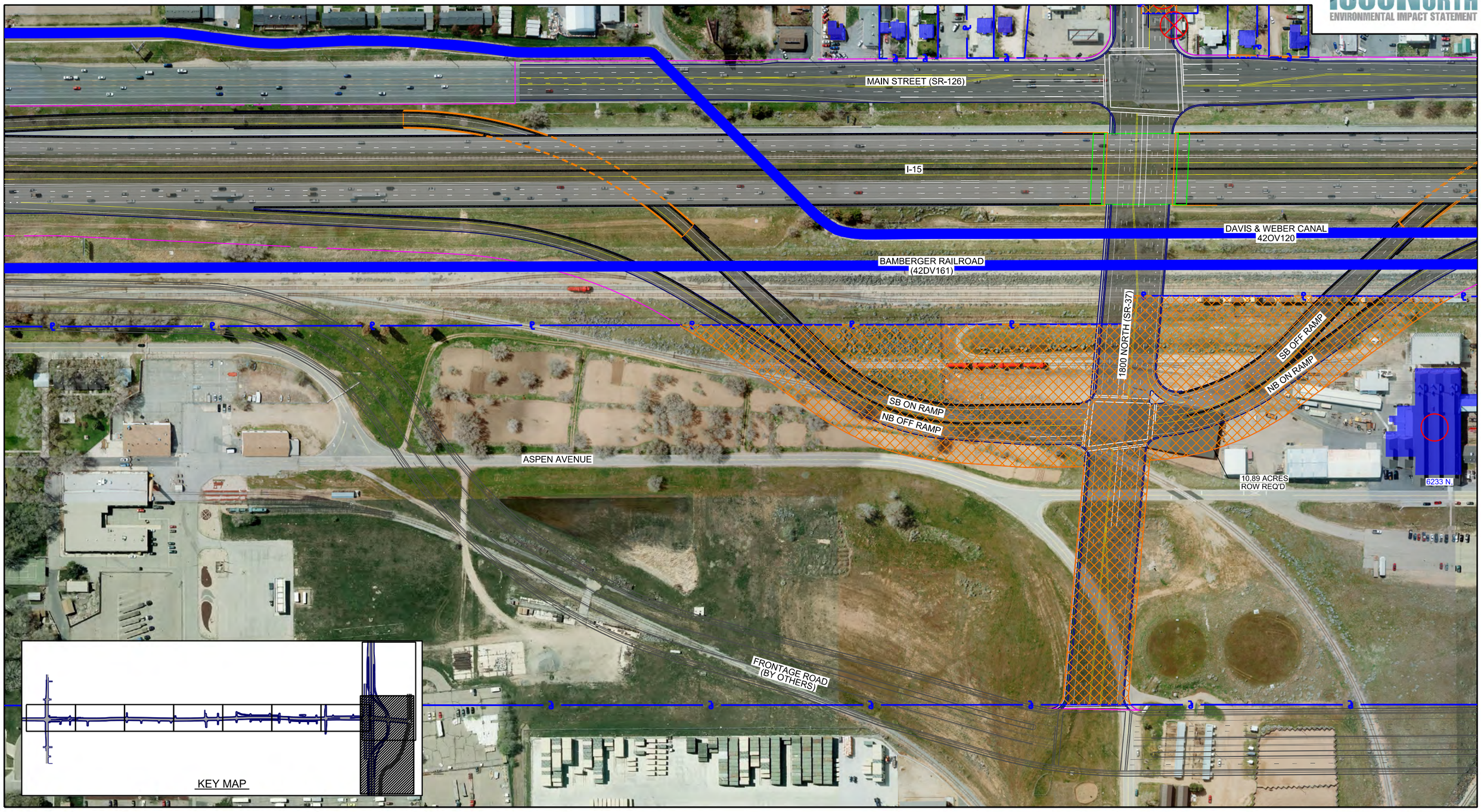

LEGEND:

- SECTION 4(f) RESOURCE - HISTORIC STRUCTURE
- SECTION 4(f) RESOURCE - PARK
- SECTION 4(f) RESOURCE - TRAIL
- HISTORIC BOUNDARY
- POTENTIAL RIGHT-OF-WAY ACQUISITION
- SECTION 4(f) RESOURCE - ARCHAEOLOGICAL SITE

RELOCATIONS:

- DIRECT IMPACT TO STRUCTURE
- POTENTIAL RELOCATION (< 15 FEET FROM STRUCTURE OR REMOVAL OF ACCESS TO PROPERTY)

N

0 100 200 400
FEET

SECTION 4(f) USE
1800 NORTH
ALTERNATIVE B

SHEET 13

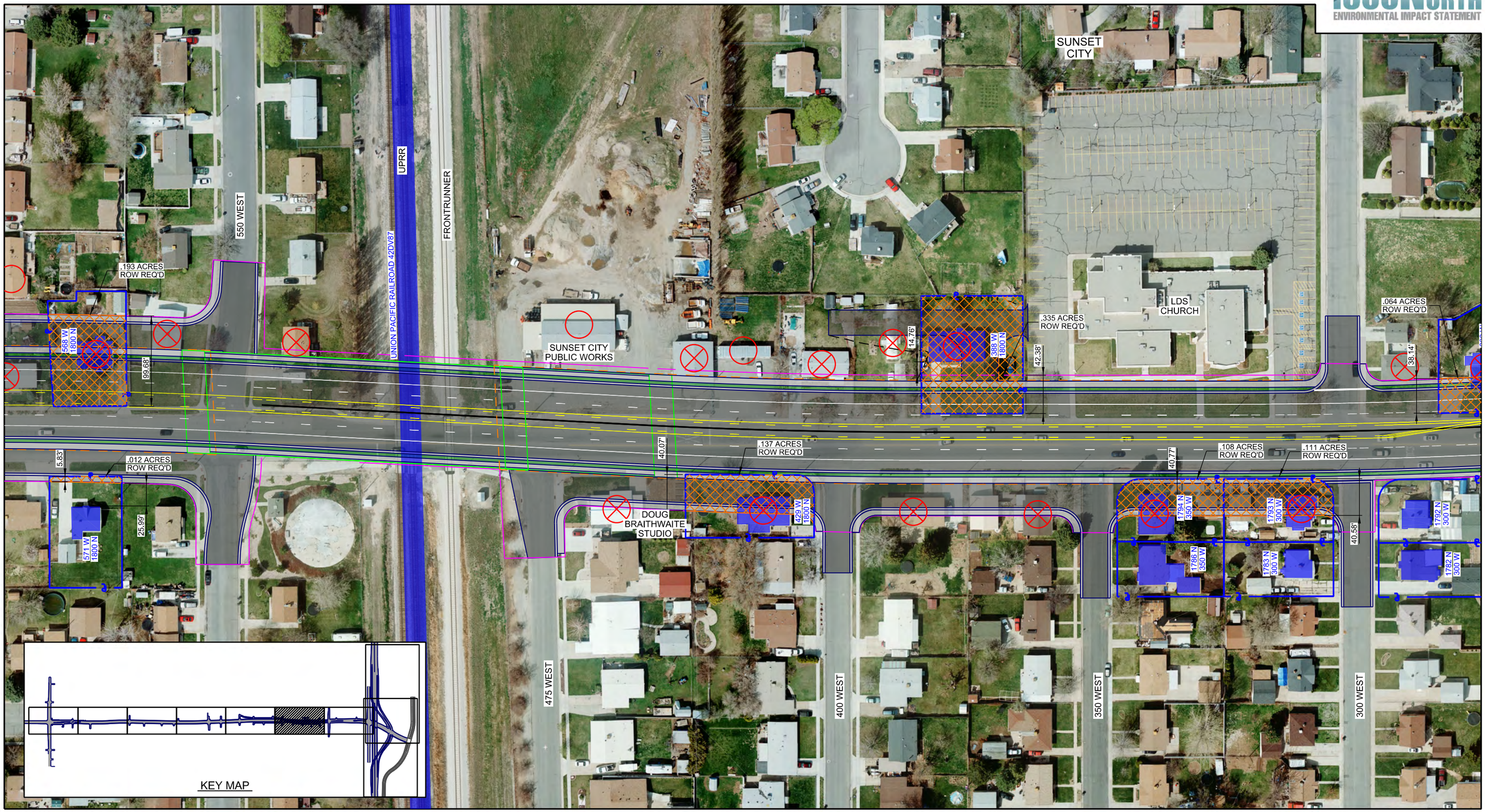

LEGEND:

- SECTION 4(f) RESOURCE - HISTORIC STRUCTURE
- SECTION 4(f) RESOURCE - PARK
- SECTION 4(f) RESOURCE - TRAIL
- HISTORIC BOUNDARY
- POTENTIAL RIGHT-OF-WAY ACQUISITION
- SECTION 4(f) RESOURCE - ARCHAEOLOGICAL SITE

RELOCATIONS:

- DIRECT IMPACT TO STRUCTURE
- POTENTIAL RELOCATION (< 15 FEET FROM STRUCTURE OR REMOVAL OF ACCESS TO PROPERTY)

N

0 50 100 200
FEET

SECTION 4(f) USE
1800 NORTH
ALTERNATIVE C

SHEET 14

LEGEND:

- SECTION 4(f) RESOURCE - HISTORIC STRUCTURE
- SECTION 4(f) RESOURCE - PARK
- SECTION 4(f) RESOURCE - TRAIL
- HISTORIC BOUNDARY
- POTENTIAL RIGHT-OF-WAY ACQUISITION
- SECTION 4(f) RESOURCE - ARCHAEOLOGICAL SITE

RELOCATIONS:

- DIRECT IMPACT TO STRUCTURE
- POTENTIAL RELOCATION (< 15 FEET FROM STRUCTURE OR REMOVAL OF ACCESS TO PROPERTY)

N

0 50 100 200
FEET

SECTION 4(f) USE
1800 NORTH
ALTERNATIVE C

SHEET 15

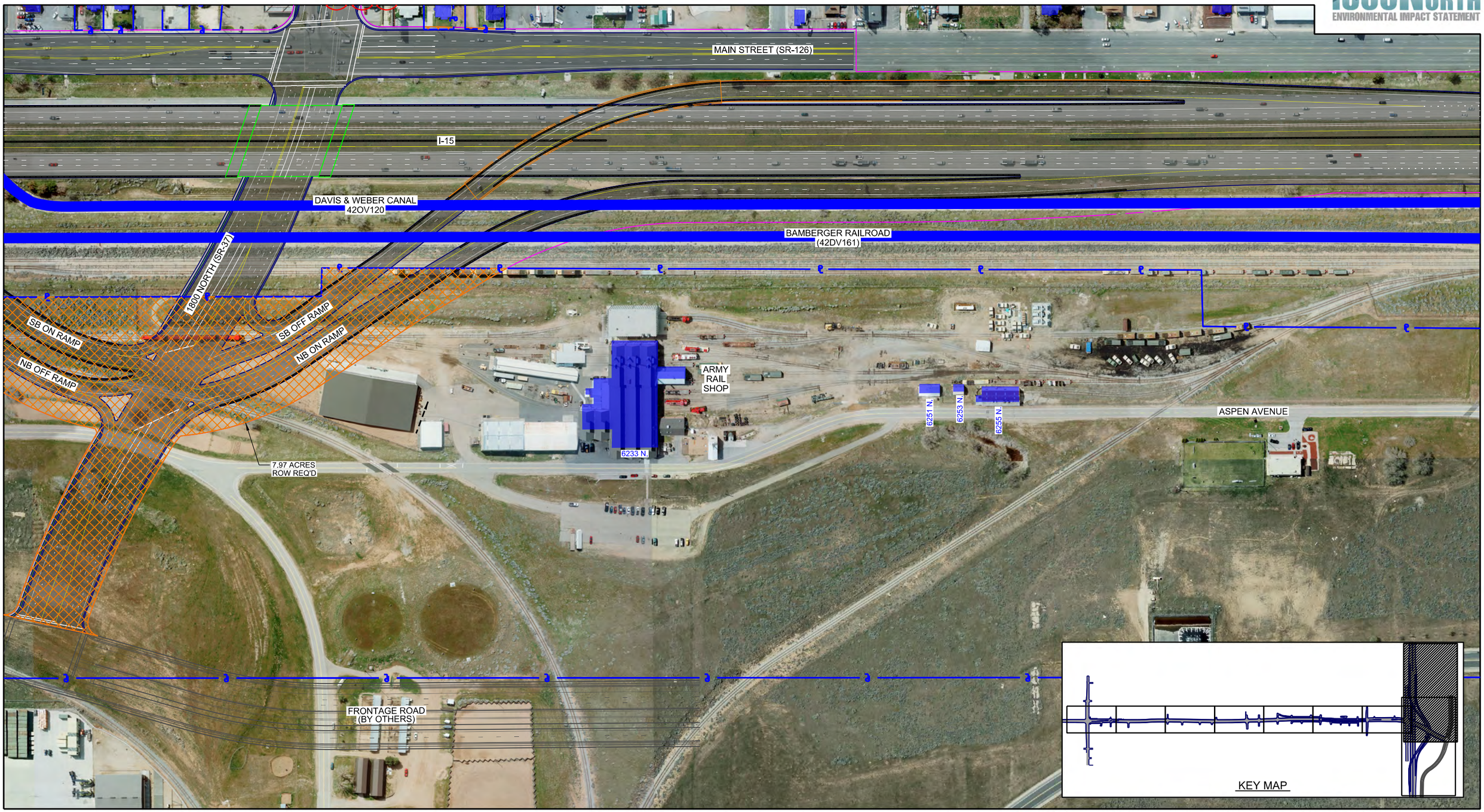

LEGEND:

- SECTION 4(f) RESOURCE - HISTORIC STRUCTURE
- SECTION 4(f) RESOURCE - PARK
- SECTION 4(f) RESOURCE - TRAIL
- HISTORIC BOUNDARY
- POTENTIAL RIGHT-OF-WAY ACQUISITION
- SECTION 4(f) RESOURCE - ARCHAEOLOGICAL SITE

RELOCATIONS:

- DIRECT IMPACT TO STRUCTURE
- POTENTIAL RELOCATION (< 15 FEET FROM STRUCTURE OR REMOVAL OF ACCESS TO PROPERTY)

N

0 100 200 400
FEET

SECTION 4(f) USE
1800 NORTH
ALTERNATIVE C

SHEET 16

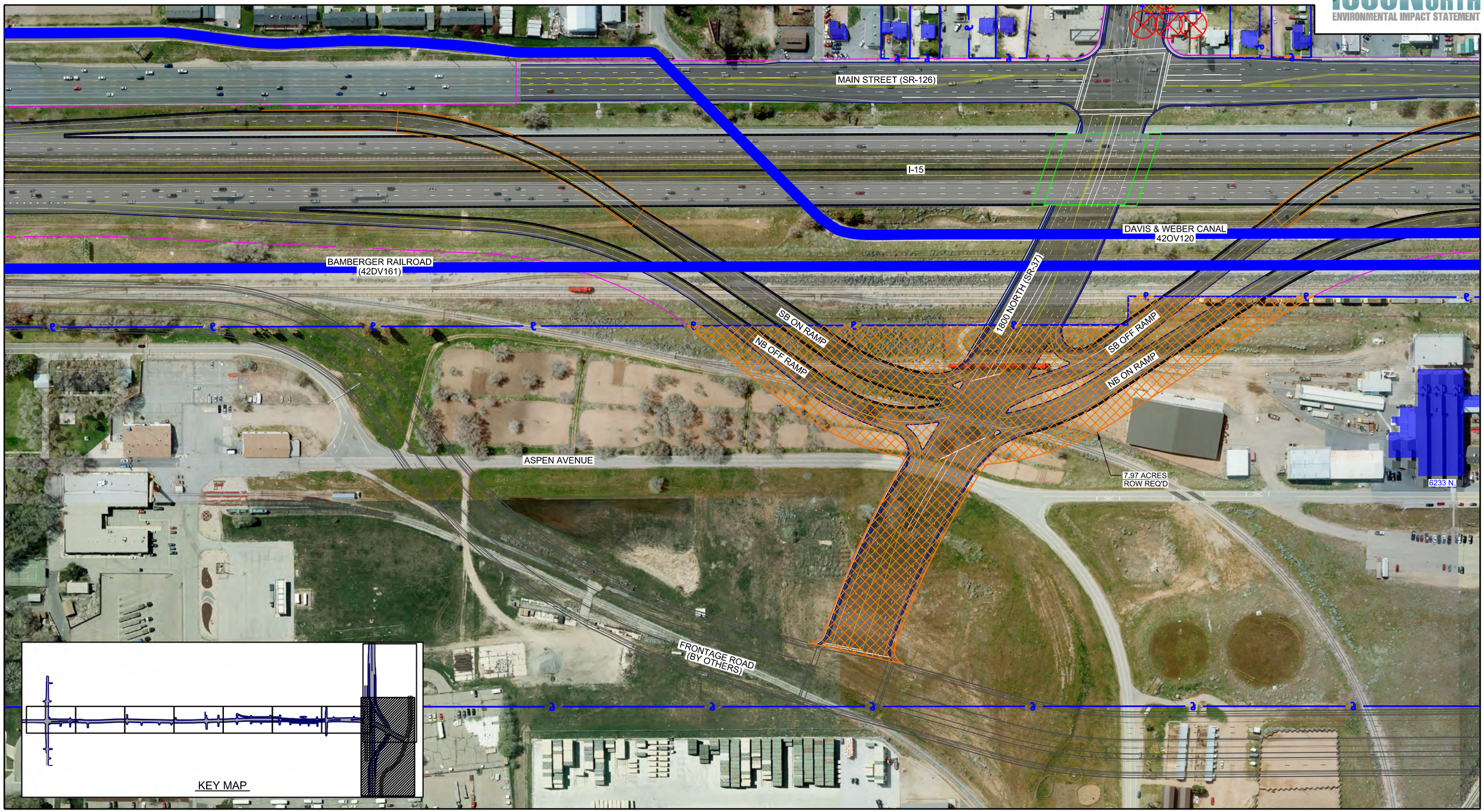

LEGEND:

- SECTION 4(f) RESOURCE - HISTORIC STRUCTURE
- SECTION 4(f) RESOURCE - PARK
- SECTION 4(f) RESOURCE - TRAIL
- HISTORIC BOUNDARY
- POTENTIAL RIGHT-OF-WAY ACQUISITION
- SECTION 4(f) RESOURCE - ARCHAEOLOGICAL SITE

RELOCATIONS:

- DIRECT IMPACT TO STRUCTURE
- POTENTIAL RELOCATION (< 15 FEET FROM STRUCTURE OR REMOVAL OF ACCESS TO PROPERTY)

N

0 100 200 400
FEET

SECTION 4(f) USE
1800 NORTH
ALTERNATIVE C

SHEET 17

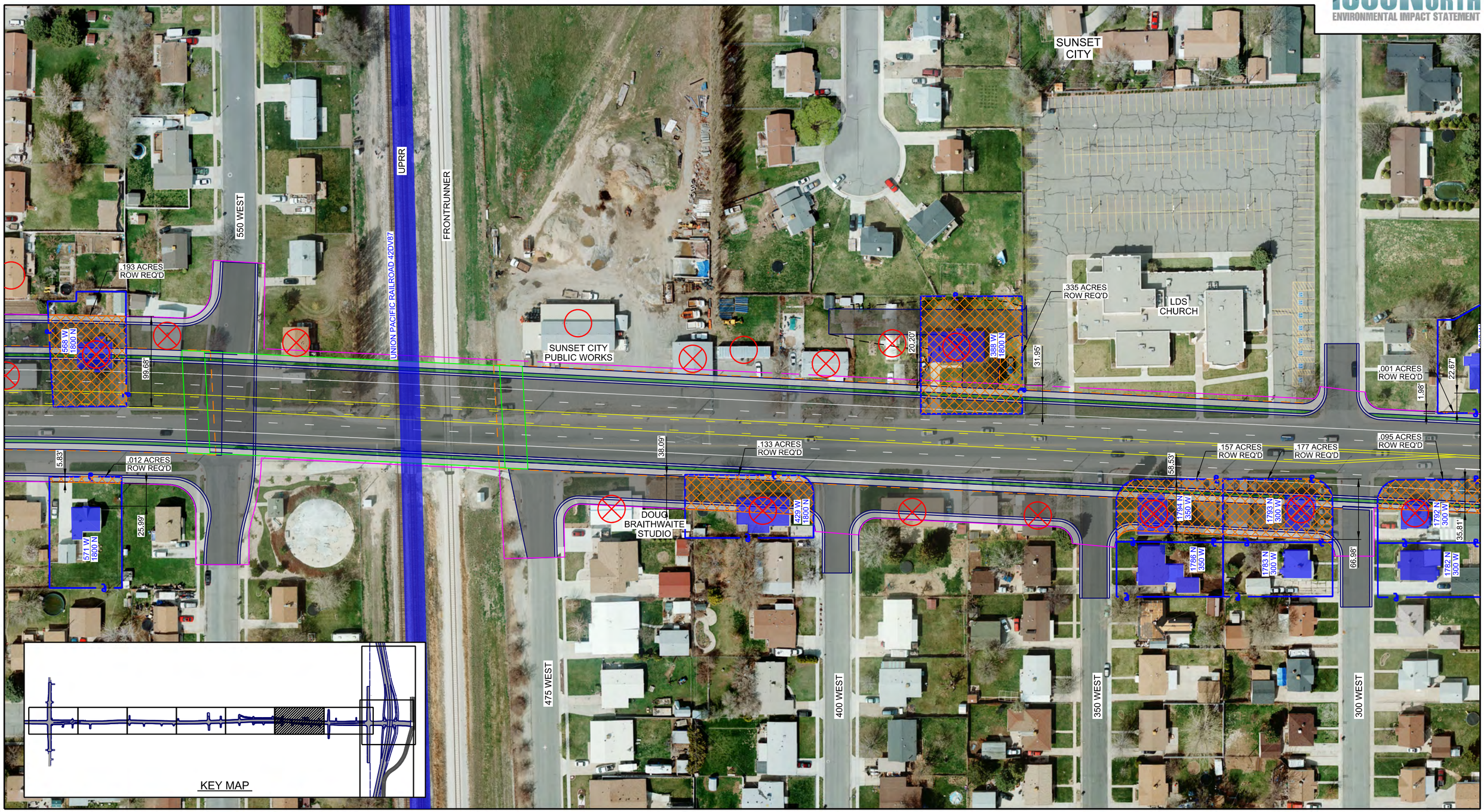

LEGEND:

- SECTION 4(f) RESOURCE - HISTORIC STRUCTURE
- SECTION 4(f) RESOURCE - PARK
- SECTION 4(f) RESOURCE - TRAIL
- HISTORIC BOUNDARY
- POTENTIAL RIGHT-OF-WAY ACQUISITION
- SECTION 4(f) RESOURCE - ARCHAEOLOGICAL SITE

RELOCATIONS:

- DIRECT IMPACT TO STRUCTURE
- POTENTIAL RELOCATION (< 15 FEET FROM STRUCTURE OR REMOVAL OF ACCESS TO PROPERTY)

N

0 50 100 200
FEET

SECTION 4(f) USE
1800 NORTH
ALTERNATIVE D

SHEET 18

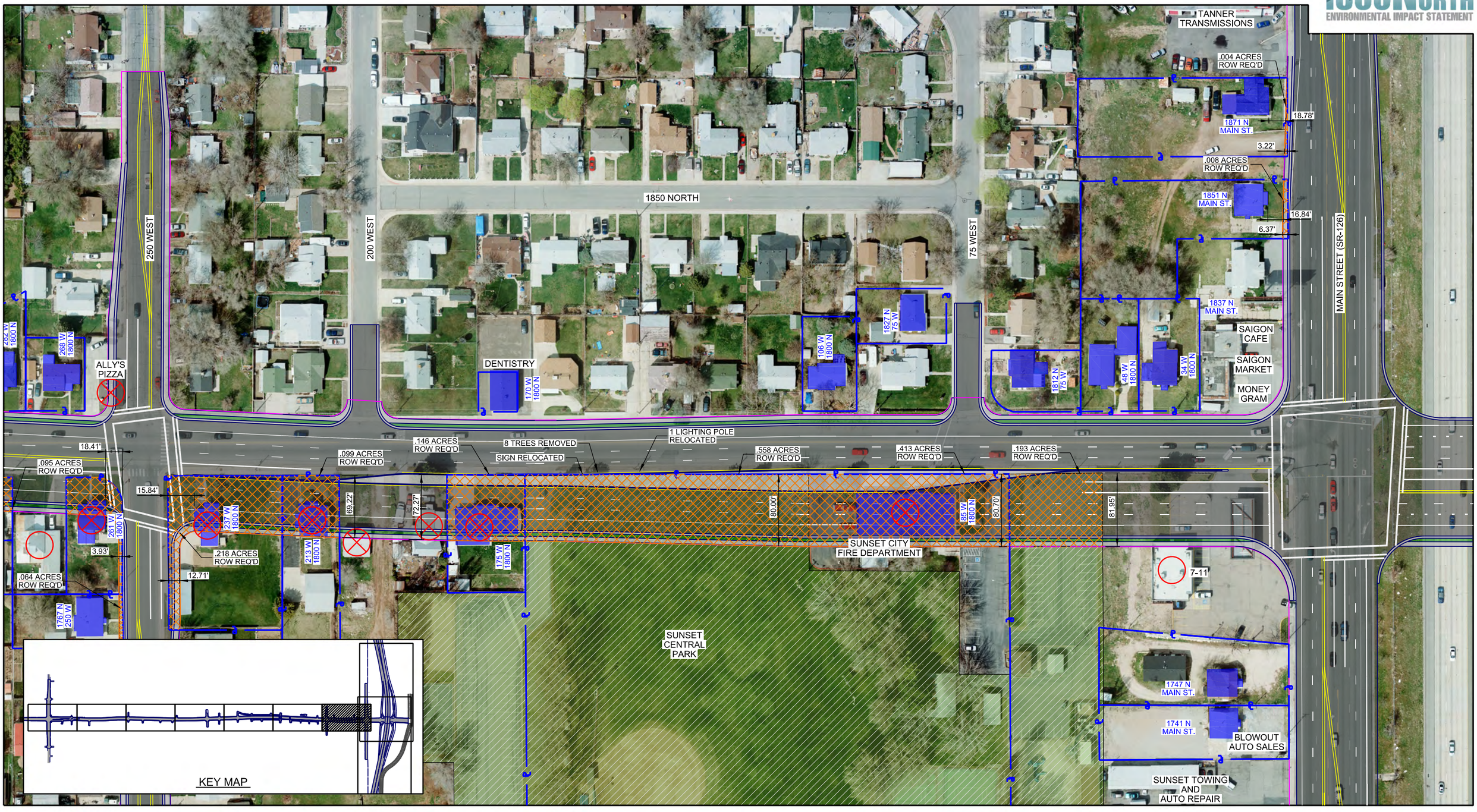

LEGEND:

- SECTION 4(f) RESOURCE - HISTORIC STRUCTURE
- SECTION 4(f) RESOURCE - PARK
- SECTION 4(f) RESOURCE - TRAIL
- HISTORIC BOUNDARY
- POTENTIAL RIGHT-OF-WAY ACQUISITION
- SECTION 4(f) RESOURCE - ARCHAEOLOGICAL SITE

RELOCATIONS:

- DIRECT IMPACT TO STRUCTURE
- POTENTIAL RELOCATION (< 15 FEET FROM STRUCTURE OR REMOVAL OF ACCESS TO PROPERTY)

N

0 50 100 200
FEET

SECTION 4(f) USE
1800 NORTH
ALTERNATIVE D

SHEET 19

MAIN STREET (SR-126)
1800 NORTH (SR-37)
DAVIS & WEBER CANAL
42OV120
BAMBERGER RAILROAD
(42DV161)
SB ON RAMP
SB OFF RAMP
I-15
ARMY
RAIL
SHOP
6233 N.
6251 N.
6253 N.
6255 N.
ASPEN AVENUE
NB OFF RAMP
NB ON RAMP
28.579 ACRES
ROW REQ'D
FRONTAGE ROAD
(BY OTHERS)
KEY MAP

LEGEND:

- SECTION 4(f) RESOURCE - HISTORIC STRUCTURE
- SECTION 4(f) RESOURCE - PARK
- SECTION 4(f) RESOURCE - TRAIL
- HISTORIC BOUNDARY
- POTENTIAL RIGHT-OF-WAY ACQUISITION
- SECTION 4(f) RESOURCE - ARCHAEOLOGICAL SITE

RELOCATIONS:

- DIRECT IMPACT TO STRUCTURE
- POTENTIAL RELOCATION (< 15 FEET FROM STRUCTURE OR REMOVAL OF ACCESS TO PROPERTY)

N

0 100 200 400
FEET

SECTION 4(f) USE
1800 NORTH
ALTERNATIVE D

SHEET 20

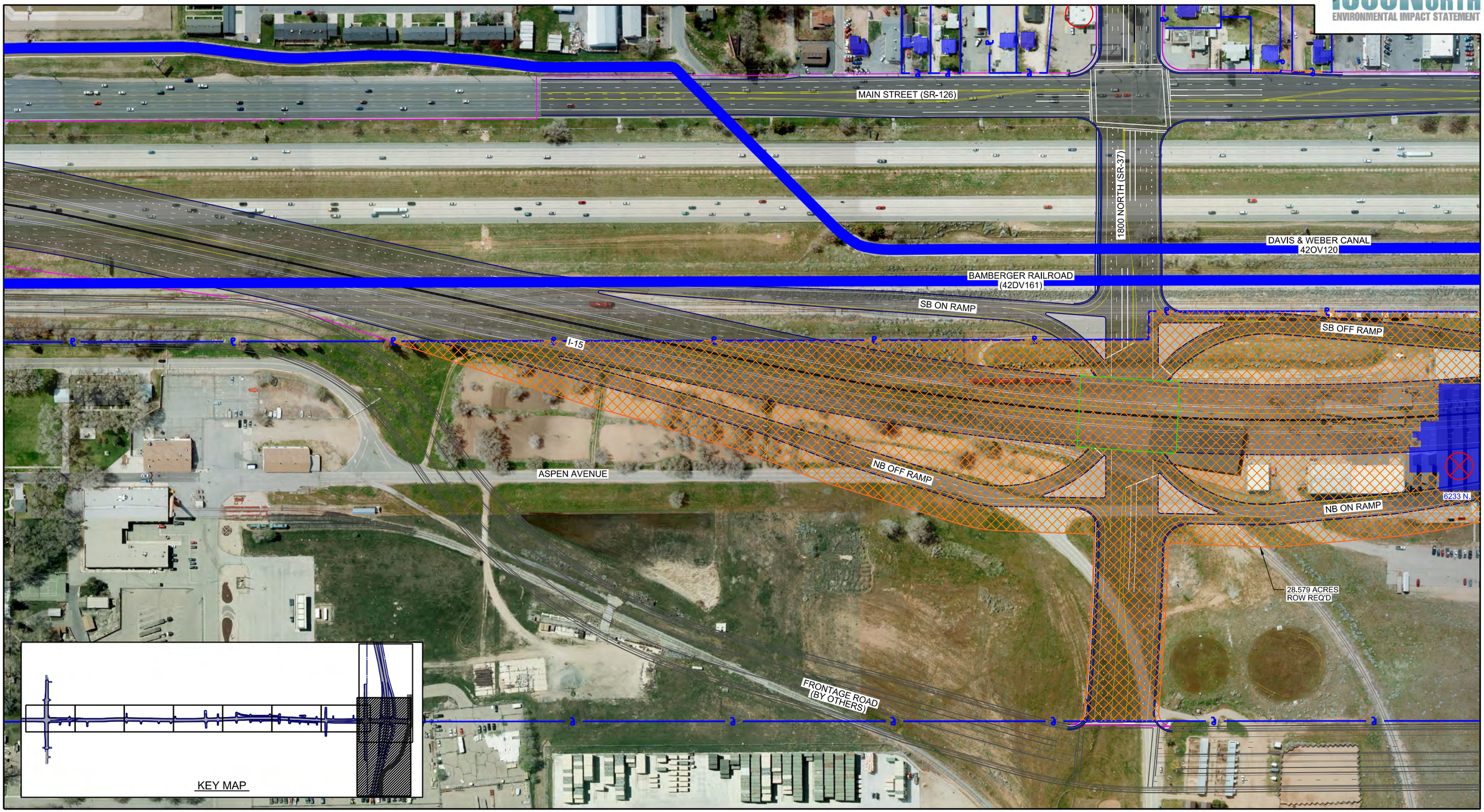

LEGEND:

- SECTION 4(f) RESOURCE - HISTORIC STRUCTURE
- SECTION 4(f) RESOURCE - PARK
- SECTION 4(f) RESOURCE - TRAIL
- HISTORIC BOUNDARY
- POTENTIAL RIGHT-OF-WAY ACQUISITION
- SECTION 4(f) RESOURCE - ARCHAEOLOGICAL SITE

RELOCATIONS:

- DIRECT IMPACT TO STRUCTURE
- POTENTIAL RELOCATION (< 15 FEET FROM STRUCTURE OR REMOVAL OF ACCESS TO PROPERTY)

N

0 100 200 400
FEET

SECTION 4(f) USE
1800 NORTH
ALTERNATIVE D

SHEET 21

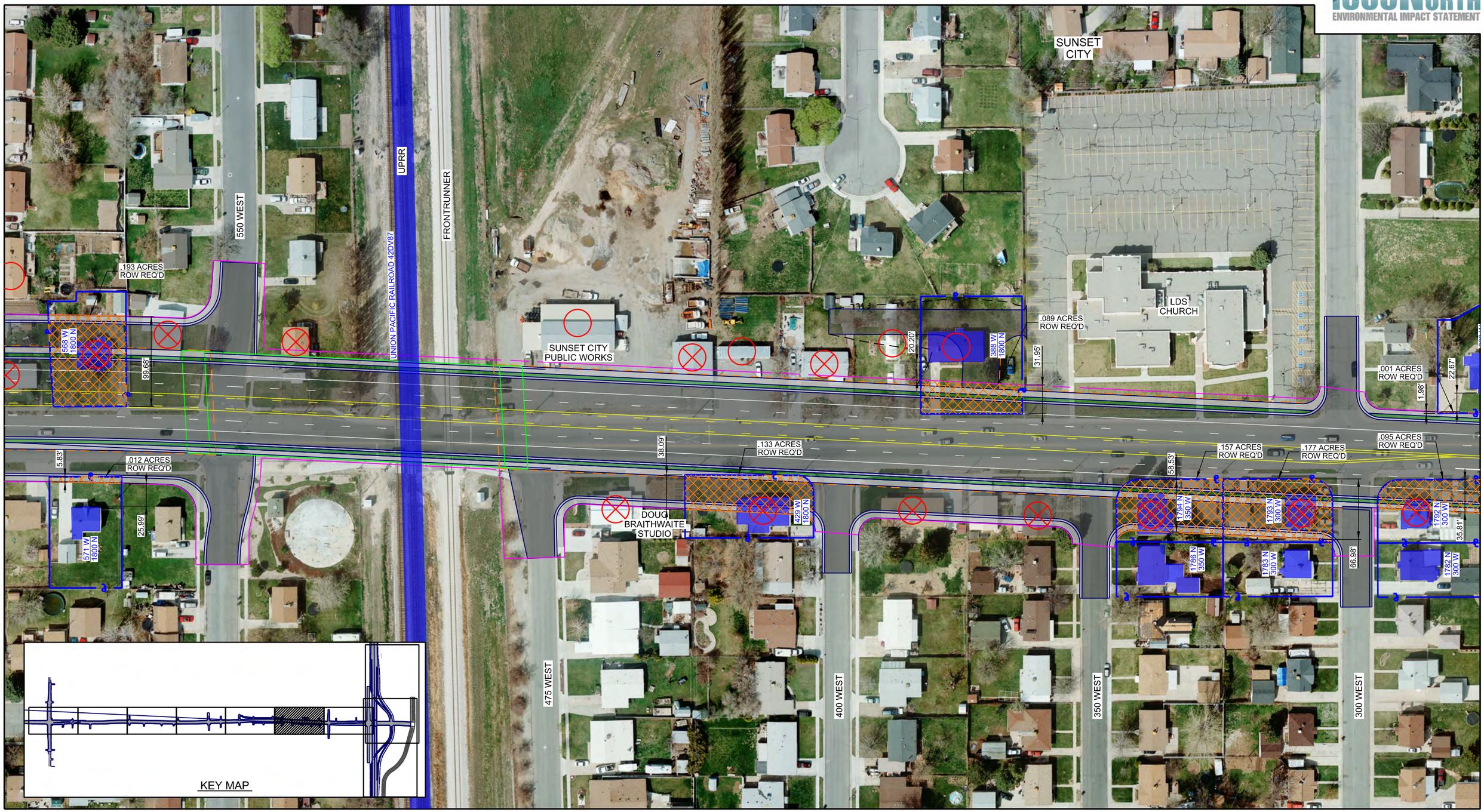

LEGEND:

- SECTION 4(f) RESOURCE - HISTORIC STRUCTURE
- SECTION 4(f) RESOURCE - PARK
- SECTION 4(f) RESOURCE - TRAIL
- HISTORIC BOUNDARY
- POTENTIAL RIGHT-OF-WAY ACQUISITION
- SECTION 4(f) RESOURCE - ARCHAEOLOGICAL SITE

RELOCATIONS:

- DIRECT IMPACT TO STRUCTURE
- POTENTIAL RELOCATION (< 15 FEET FROM STRUCTURE OR REMOVAL OF ACCESS TO PROPERTY)

N

0 50 100 200
FEET

SECTION 4(f) USE
1800 NORTH
ALTERNATIVE E

SHEET 22

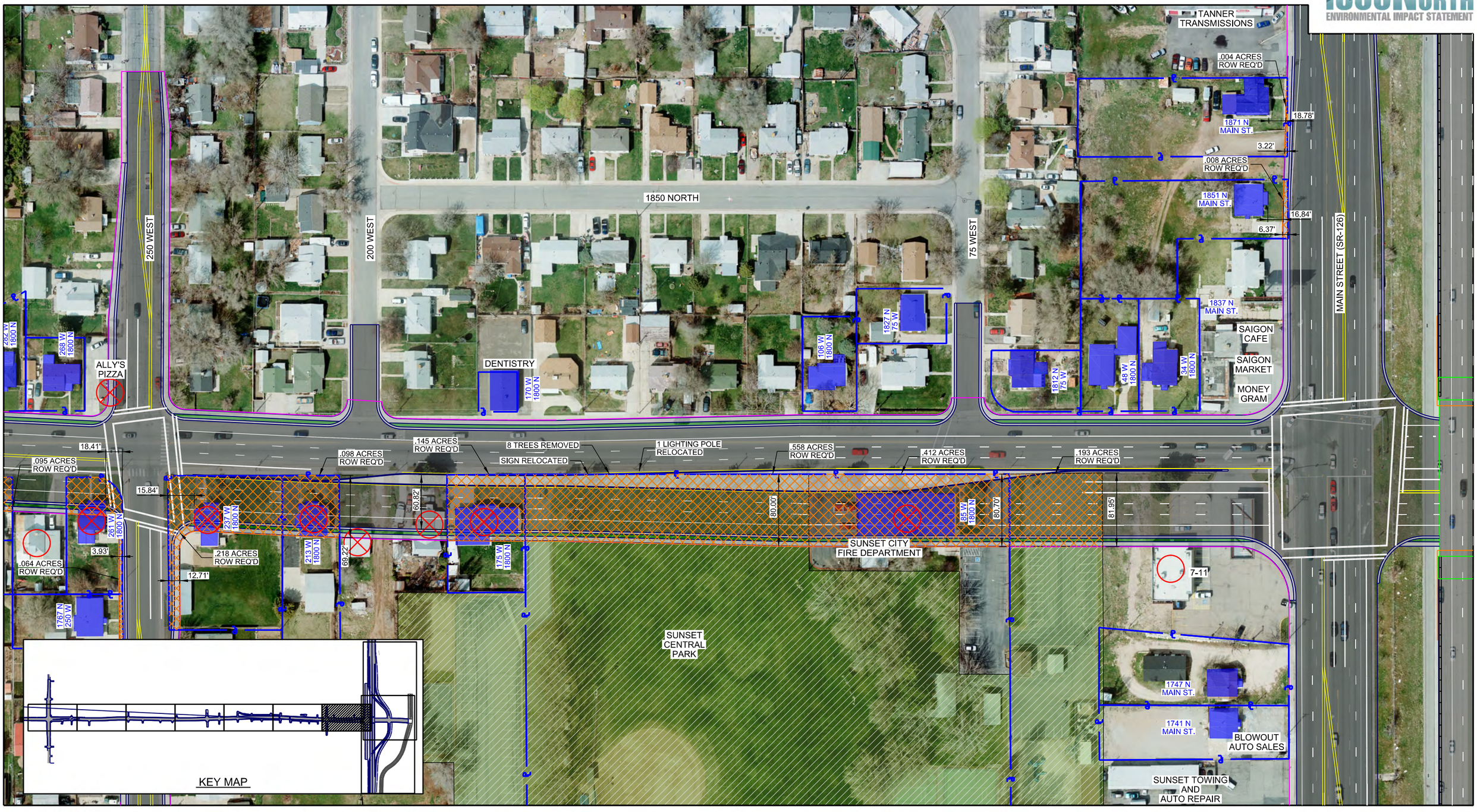

LEGEND:

- SECTION 4(f) RESOURCE - HISTORIC STRUCTURE
- SECTION 4(f) RESOURCE - PARK
- SECTION 4(f) RESOURCE - TRAIL
- HISTORIC BOUNDARY
- POTENTIAL RIGHT-OF-WAY ACQUISITION
- SECTION 4(f) RESOURCE - ARCHAEOLOGICAL SITE

RELOCATIONS:

- DIRECT IMPACT TO STRUCTURE
- POTENTIAL RELOCATION (< 15 FEET FROM STRUCTURE OR REMOVAL OF ACCESS TO PROPERTY)

N

0 50 100 200
FEET

SECTION 4(f) USE
1800 NORTH
ALTERNATIVE E

SHEET 23

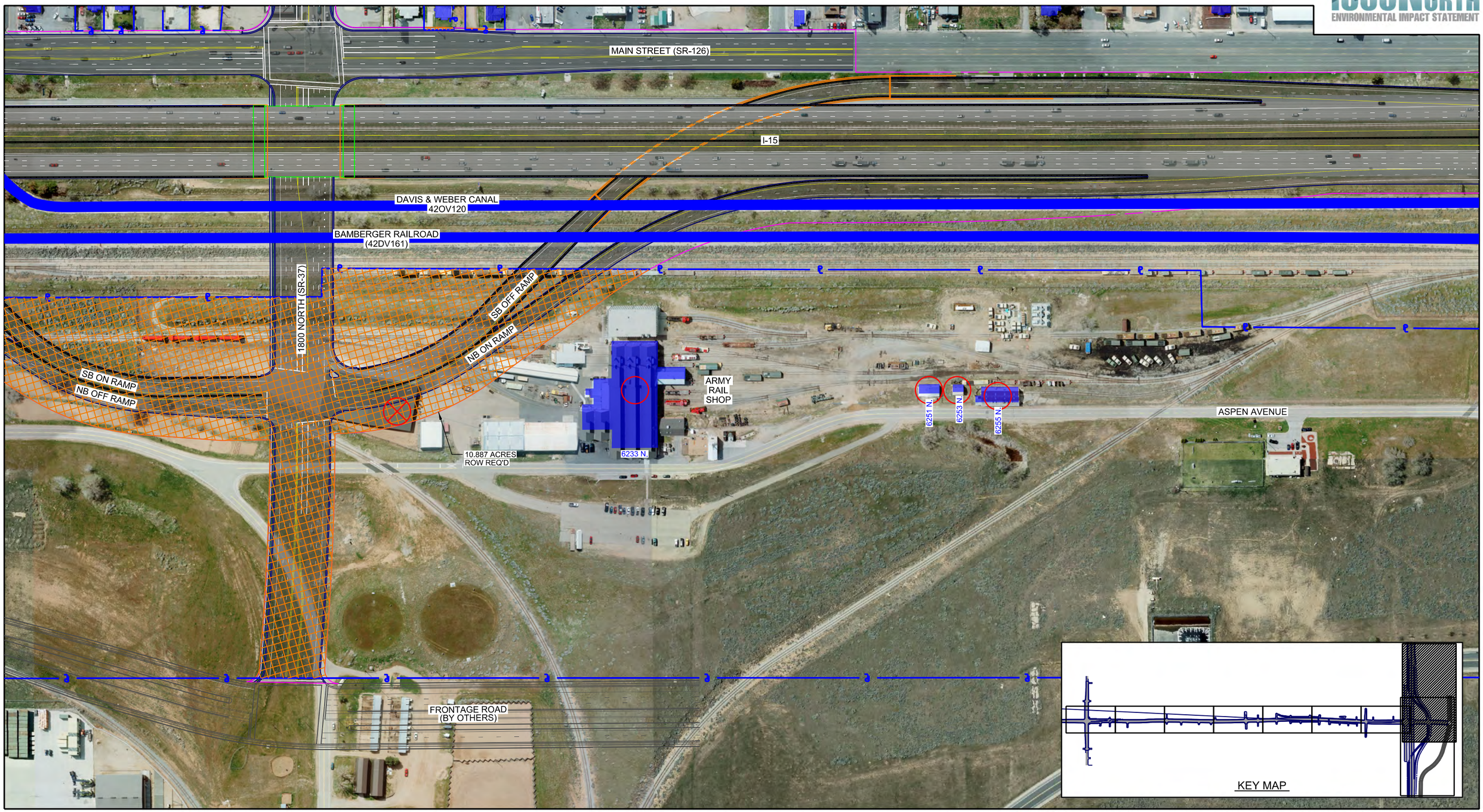

LEGEND:

- SECTION 4(f) RESOURCE - HISTORIC STRUCTURE
- SECTION 4(f) RESOURCE - PARK
- SECTION 4(f) RESOURCE - TRAIL
- HISTORIC BOUNDARY
- POTENTIAL RIGHT-OF-WAY ACQUISITION
- SECTION 4(f) RESOURCE - ARCHAEOLOGICAL SITE

RELOCATIONS:

- DIRECT IMPACT TO STRUCTURE
- POTENTIAL RELOCATION (< 15 FEET FROM STRUCTURE OR REMOVAL OF ACCESS TO PROPERTY)

N

0 100 200 400
FEET

SECTION 4(f) USE
1800 NORTH
ALTERNATIVE E

SHEET 24

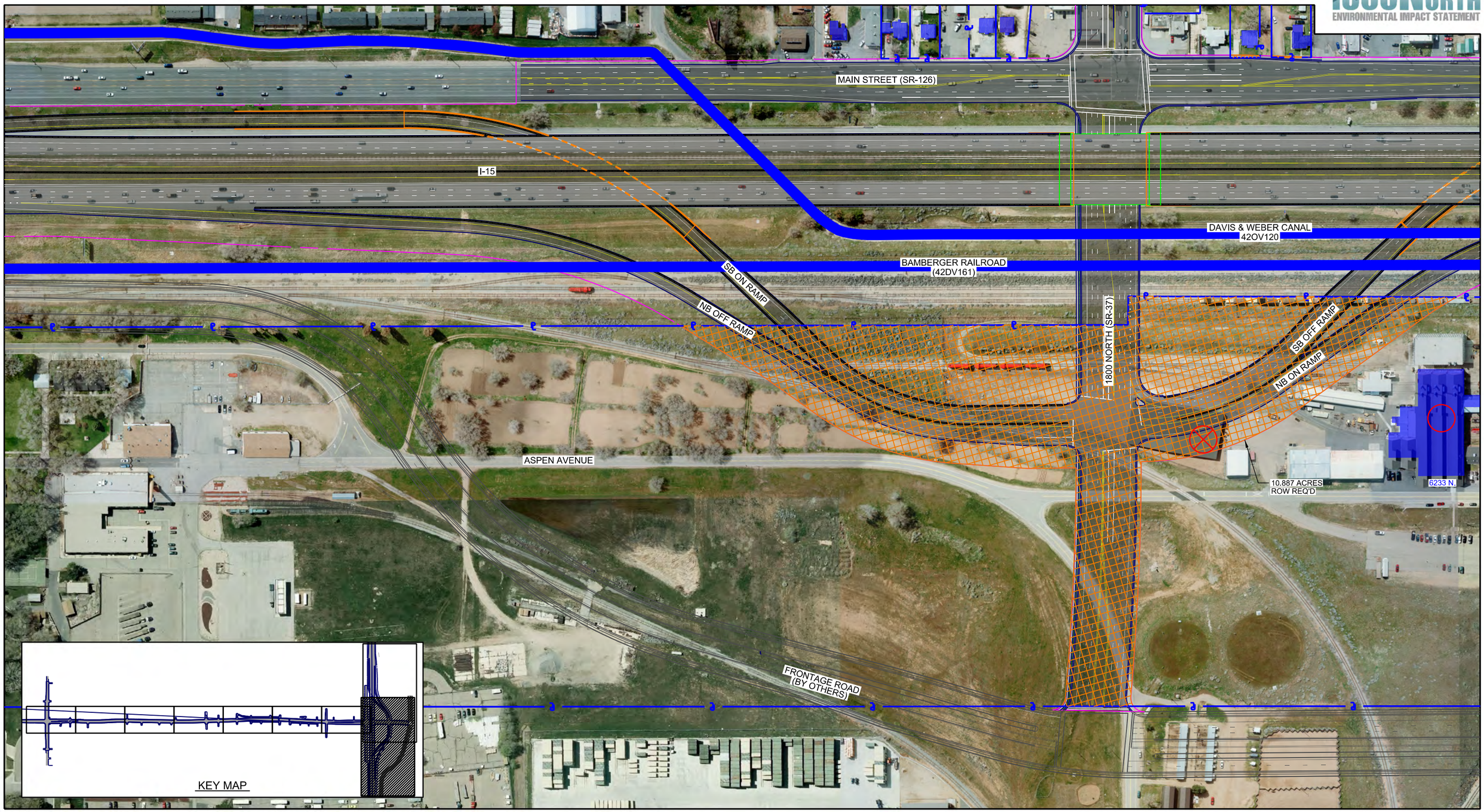

LEGEND:

- SECTION 4(f) RESOURCE - HISTORIC STRUCTURE
- SECTION 4(f) RESOURCE - PARK
- SECTION 4(f) RESOURCE - TRAIL
- HISTORIC BOUNDARY
- POTENTIAL RIGHT-OF-WAY ACQUISITION
- SECTION 4(f) RESOURCE - ARCHAEOLOGICAL SITE

RELOCATIONS:

- DIRECT IMPACT TO STRUCTURE
- POTENTIAL RELOCATION (< 15 FEET FROM STRUCTURE OR REMOVAL OF ACCESS TO PROPERTY)

N

0 100 200 400
FEET

SECTION 4(f) USE
1800 NORTH
ALTERNATIVE E

SHEET 25

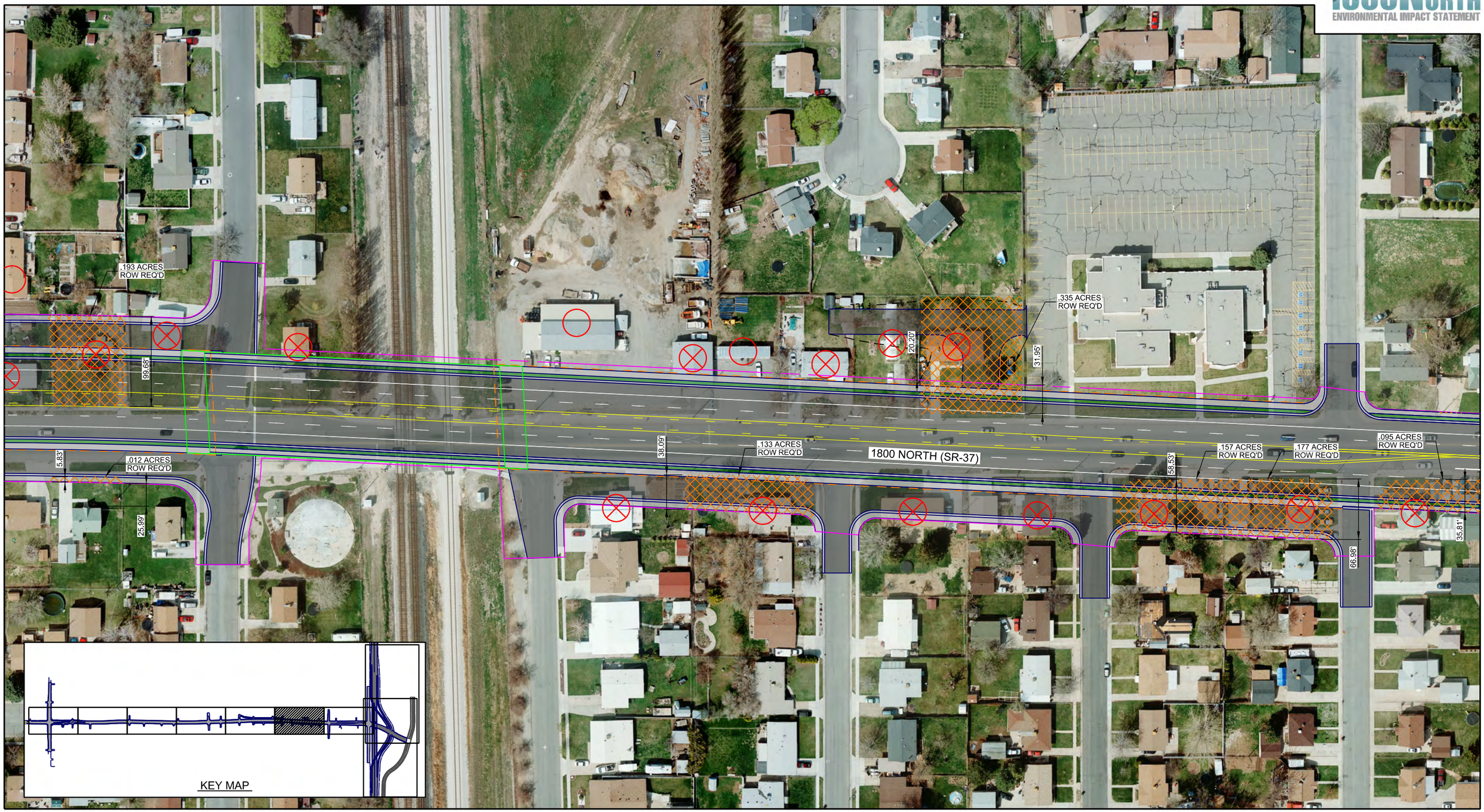

LEGEND:

- SECTION 4(f) RESOURCE - HISTORIC STRUCTURE
- SECTION 4(f) RESOURCE - PARK
- SECTION 4(f) RESOURCE - TRAIL
- HISTORIC BOUNDARY
- POTENTIAL RIGHT-OF-WAY ACQUISITION
- SECTION 4(f) RESOURCE - ARCHAEOLOGICAL SITE

RELOCATIONS:

- DIRECT IMPACT TO STRUCTURE
- POTENTIAL RELOCATION (< 15 FEET FROM STRUCTURE OR REMOVAL OF ACCESS TO PROPERTY)

N

0 50 100 200
FEET

SECTION 4(f) USE
1800 NORTH
ALTERNATIVE F

SHEET 26

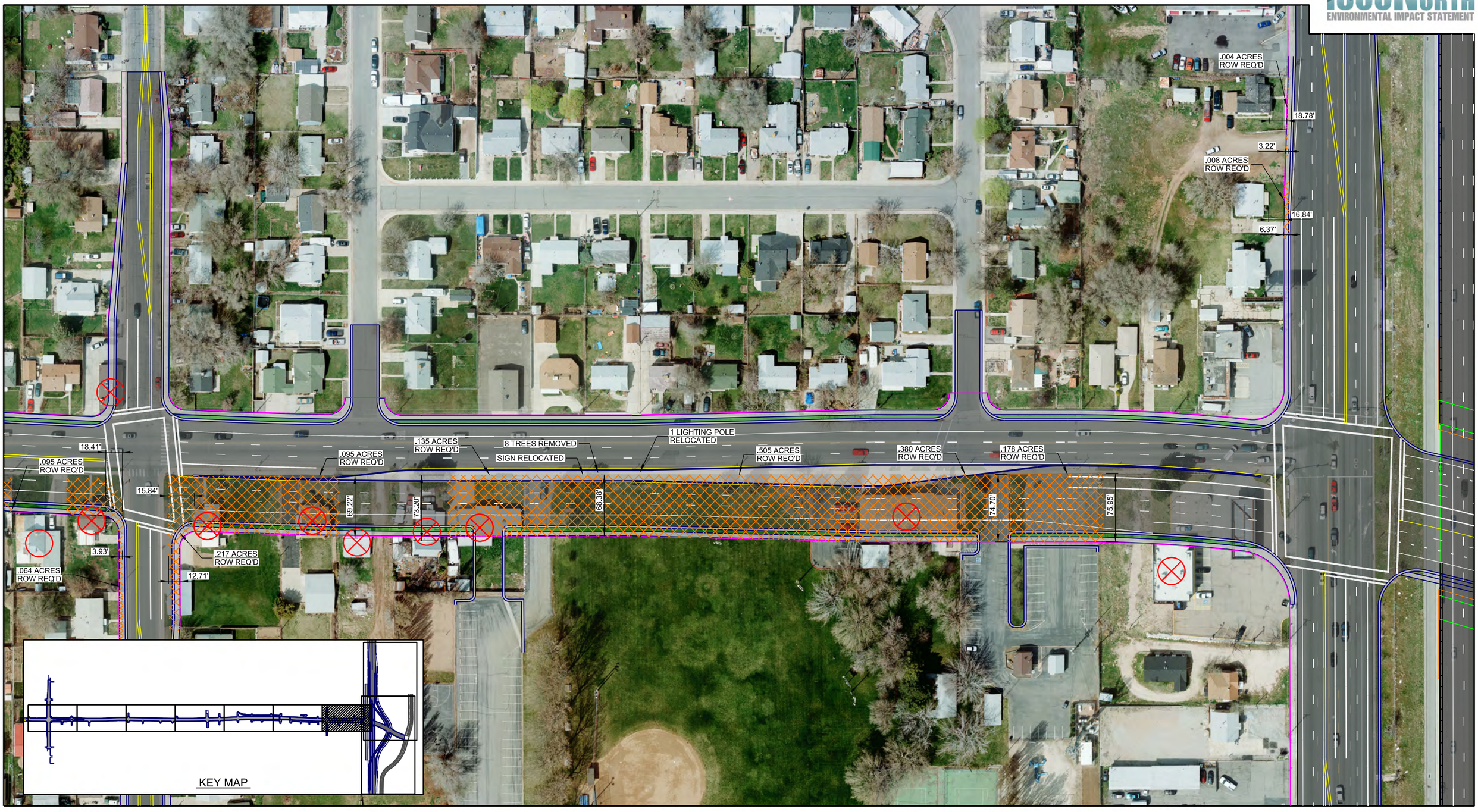

LEGEND:

- SECTION 4(f) RESOURCE - HISTORIC STRUCTURE
- SECTION 4(f) RESOURCE - PARK
- SECTION 4(f) RESOURCE - TRAIL
- HISTORIC BOUNDARY
- POTENTIAL RIGHT-OF-WAY ACQUISITION
- SECTION 4(f) RESOURCE - ARCHAEOLOGICAL SITE

RELOCATIONS:

- DIRECT IMPACT TO STRUCTURE
- POTENTIAL RELOCATION (< 15 FEET FROM STRUCTURE OR REMOVAL OF ACCESS TO PROPERTY)

N

0 50 100 200
FEET

SECTION 4(f) USE
1800 NORTH
ALTERNATIVE F

SHEET 27

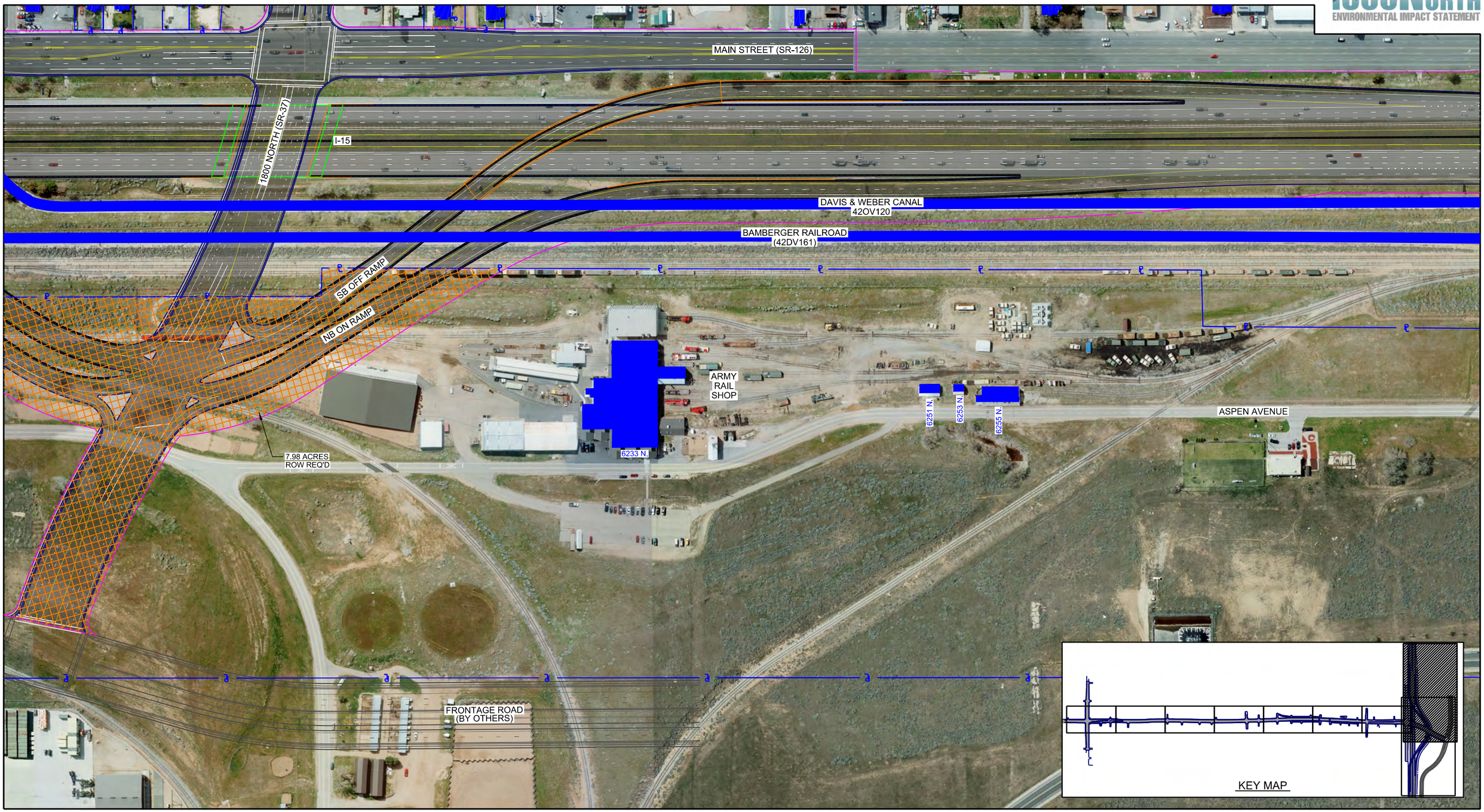

LEGEND:

- SECTION 4(f) RESOURCE - HISTORIC STRUCTURE
- SECTION 4(f) RESOURCE - PARK
- SECTION 4(f) RESOURCE - TRAIL
- HISTORIC BOUNDARY
- POTENTIAL RIGHT-OF-WAY ACQUISITION
- SECTION 4(f) RESOURCE - ARCHAEOLOGICAL SITE

RELOCATIONS:

- DIRECT IMPACT TO STRUCTURE
- POTENTIAL RELOCATION (< 15 FEET FROM STRUCTURE OR REMOVAL OF ACCESS TO PROPERTY)

N

0 100 200 400
FEET

SECTION 4(f) USE
1800 NORTH
ALTERNATIVE F

SHEET 28

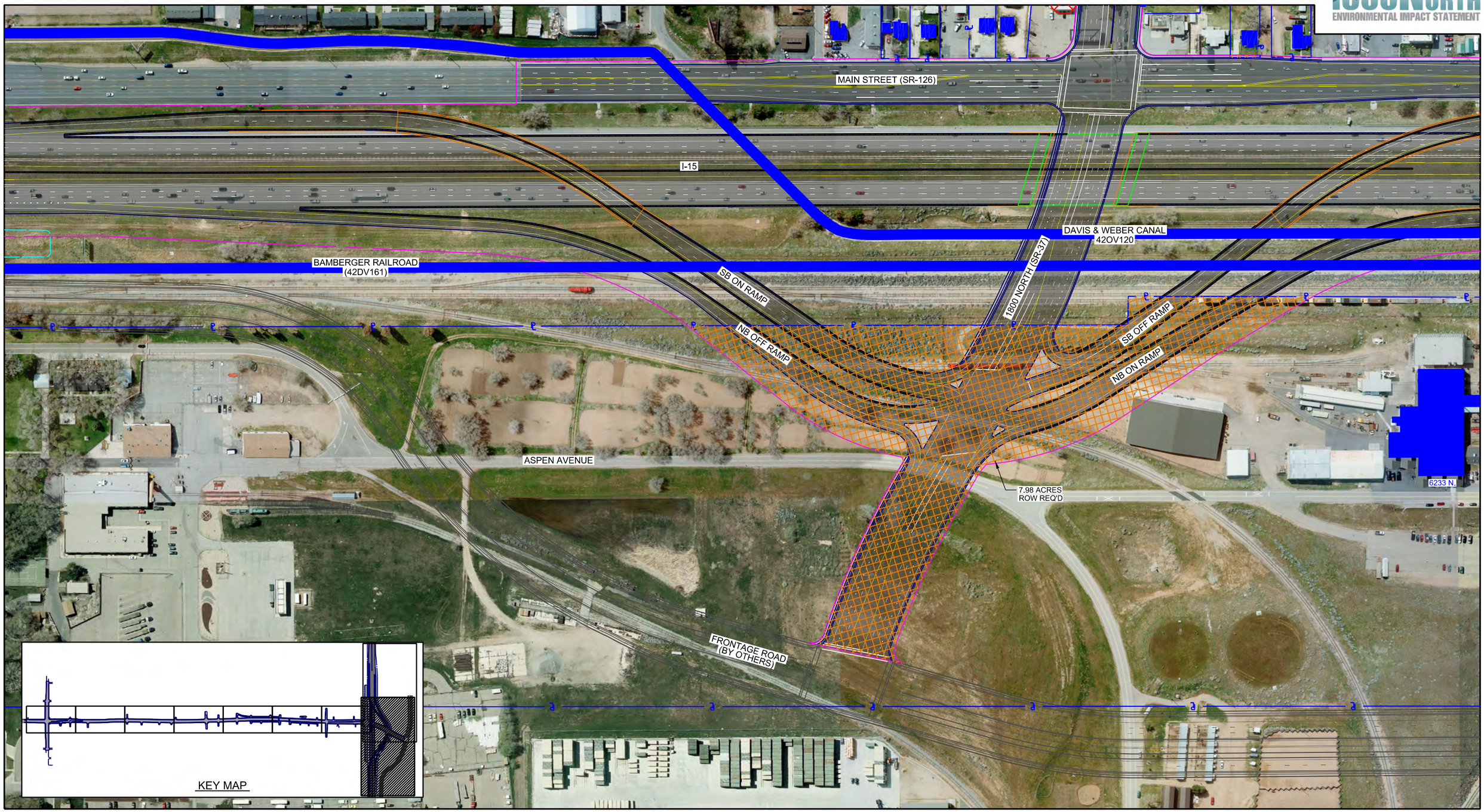

LEGEND:

- SECTION 4(f) RESOURCE - HISTORIC STRUCTURE
- SECTION 4(f) RESOURCE - PARK
- SECTION 4(f) RESOURCE - TRAIL
- HISTORIC BOUNDARY
- POTENTIAL RIGHT-OF-WAY ACQUISITION
- SECTION 4(f) RESOURCE - ARCHAEOLOGICAL SITE

RELOCATIONS:

- DIRECT IMPACT TO STRUCTURE
- POTENTIAL RELOCATION (< 15 FEET FROM STRUCTURE OR REMOVAL OF ACCESS TO PROPERTY)

N

0 100 200 400
FEET

SECTION 4(f) USE
1800 NORTH
ALTERNATIVE F

SHEET 29

SECTION 4(F) USE (ARCHAEOLOGICAL SITES)

- 1800 NORTH ALTERNATIVE A
- 1800 NORTH ALTERNATIVE B
- 1800 NORTH ALTERNATIVE C
- 1800 NORTH ALTERNATIVE D
- 1800 NORTH ALTERNATIVE E
- 1800 NORTH ALTERNATIVE F

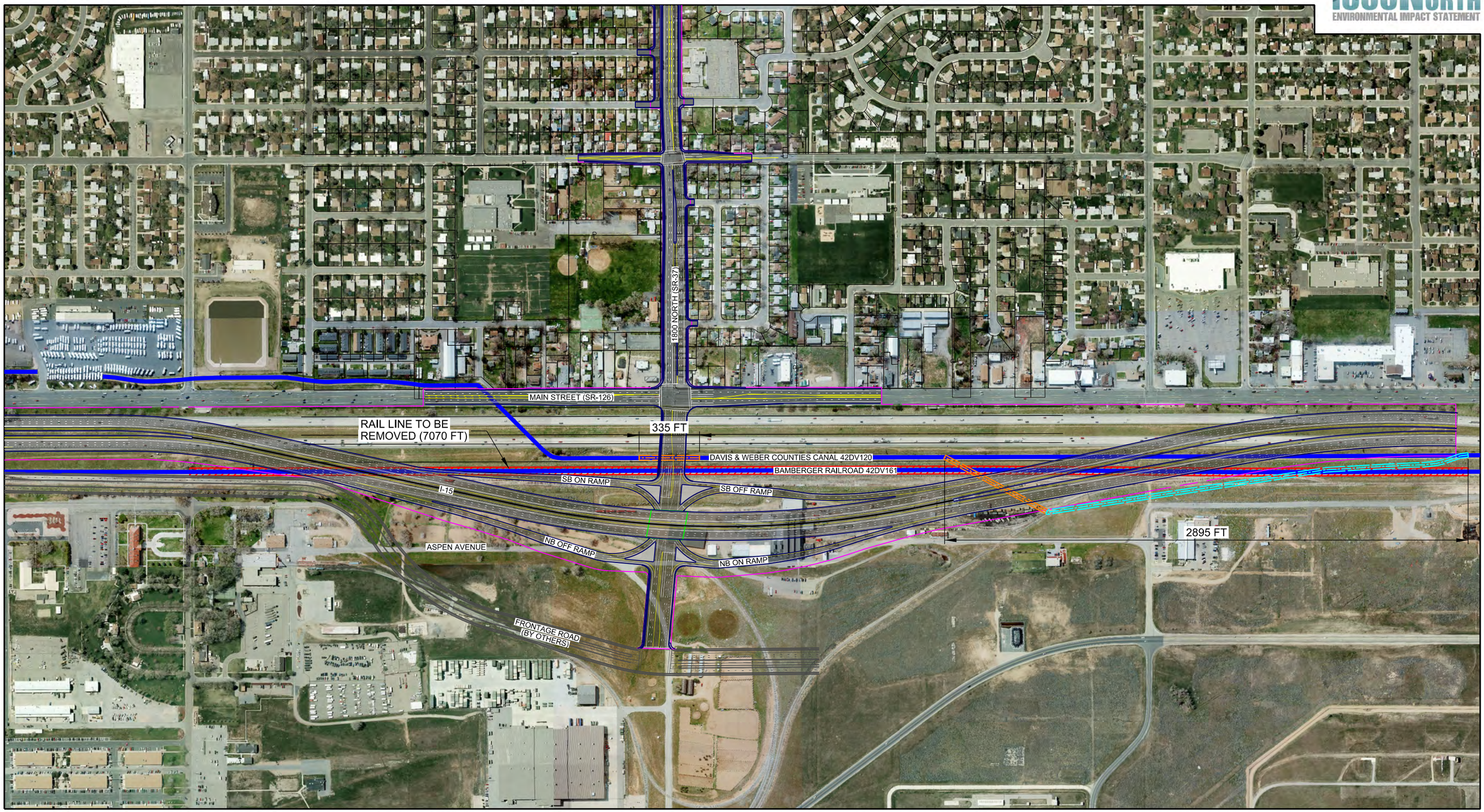

LEGEND:

- SECTION 4(f) RESOURCE - ARCHAEOLOGICAL SITE
- AREA OF CANAL TO BE RE-ALIGNED
- AREA OF CANAL TO BE PIPED

N

0 100 500 1000
FEET

SECTION 4(f) USE
1800 NORTH
ALTERNATIVE A

SHEET 1

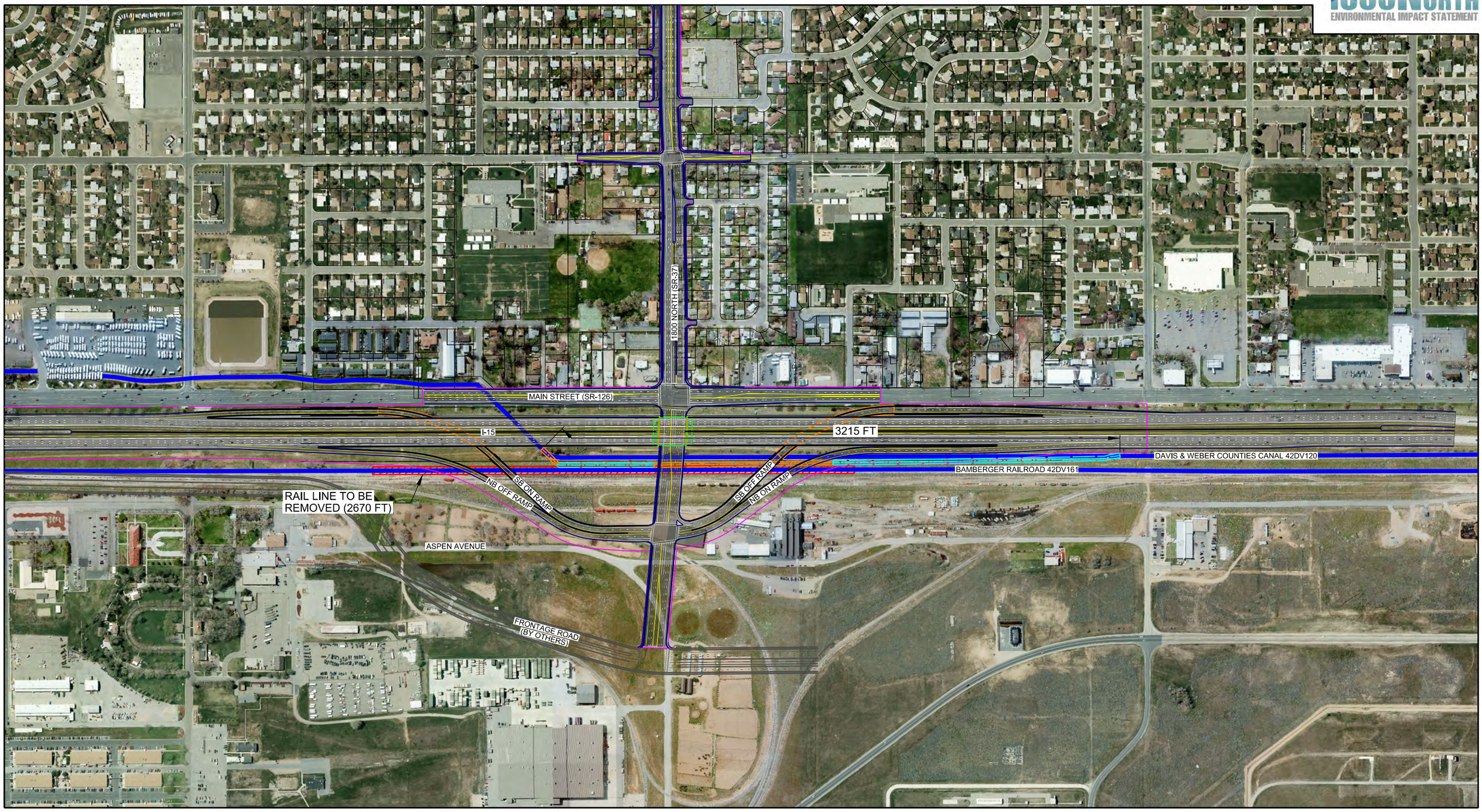

LEGEND:

- SECTION 4(f) RESOURCE - ARCHAEOLOGICAL SITE
- AREA OF CANAL TO BE RE-ALIGNED
- AREA OF CANAL TO BE PIPED

N

0 100 500 1000
FEET

SECTION 4(f) USE
1800 NORTH
ALTERNATIVE B

SHEET 2

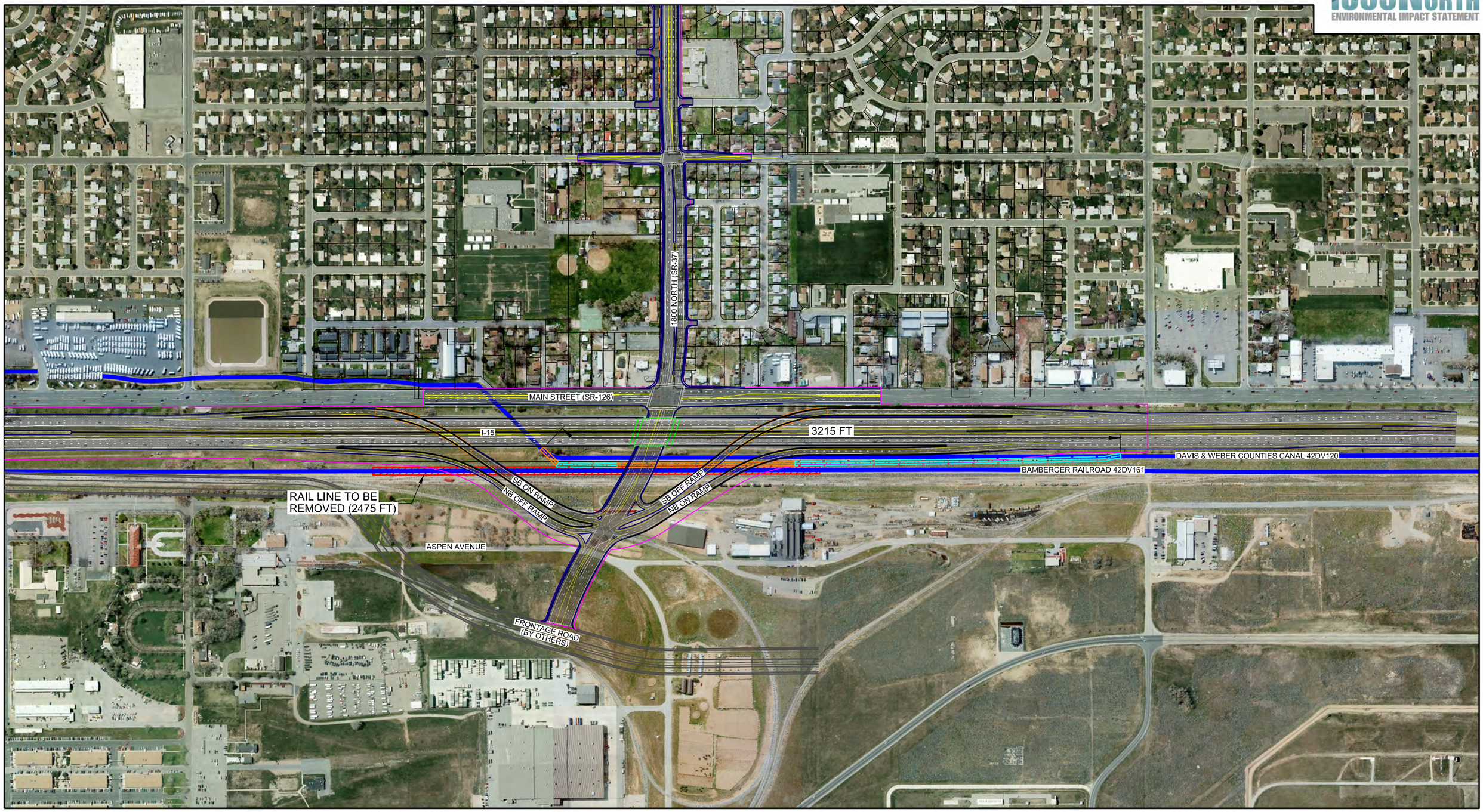

LEGEND:

- SECTION 4(f) RESOURCE - ARCHAEOLOGICAL SITE
- AREA OF CANAL TO BE RE-ALIGNED
- AREA OF CANAL TO BE PIPED

N

0 100 500 1000
FEET

SECTION 4(f) USE
1800 NORTH
ALTERNATIVE C

SHEET 3

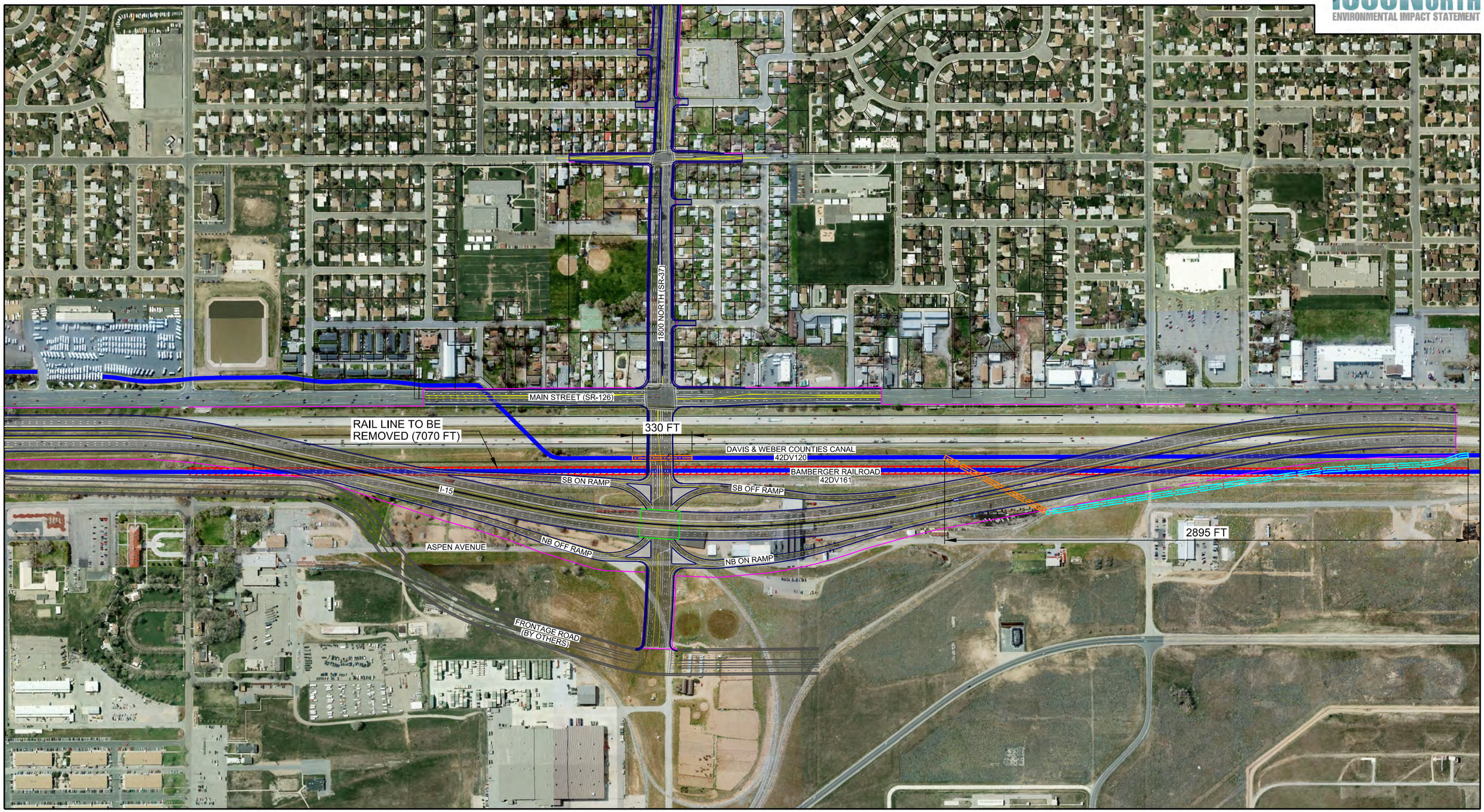

LEGEND:

- SECTION 4(f) RESOURCE - ARCHAEOLOGICAL SITE
- AREA OF CANAL TO BE RE-ALIGNED
- AREA OF CANAL TO BE PIPED

N

0 100 500 1000
FEET

SECTION 4(f) USE
1800 NORTH
ALTERNATIVE D

SHEET 4

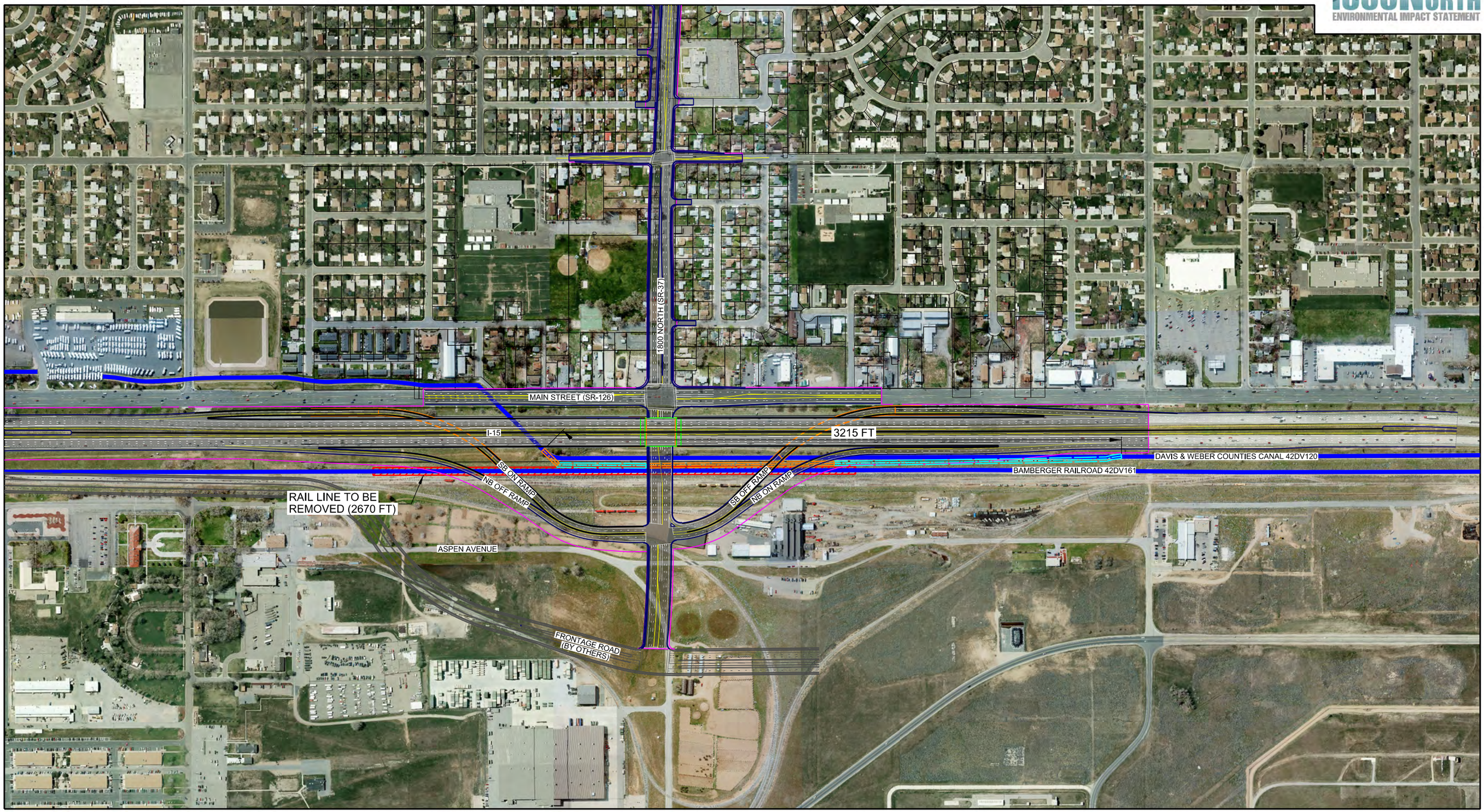

LEGEND:

- SECTION 4(f) RESOURCE - ARCHAEOLOGICAL SITE
- AREA OF CANAL TO BE RE-ALIGNED
- AREA OF CANAL TO BE PIPED

N

0 100 500 1000
FEET

SECTION 4(f) USE
1800 NORTH
ALTERNATIVE E

SHEET 5

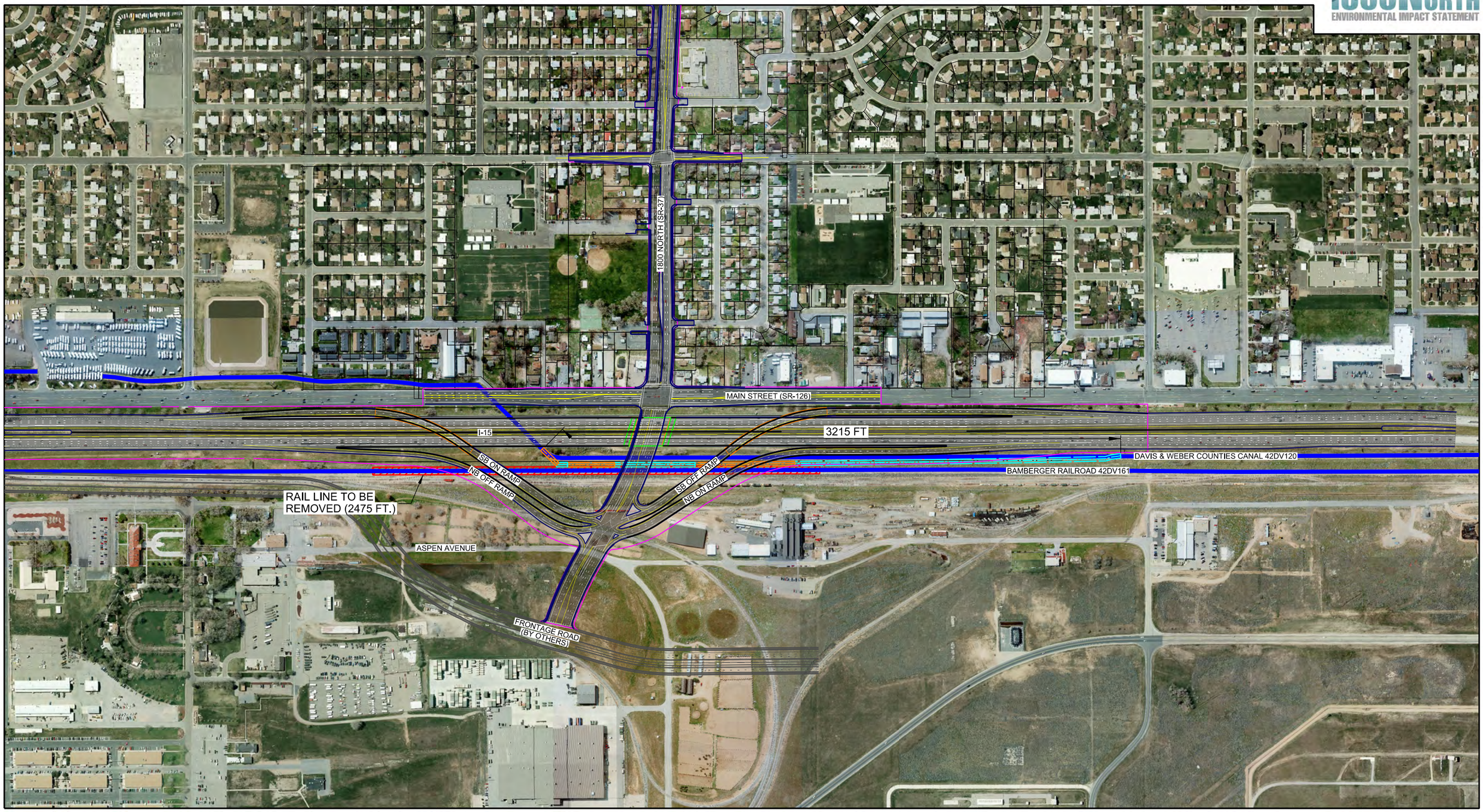

LEGEND:

- SECTION 4(f) RESOURCE - ARCHAEOLOGICAL SITE
- AREA OF CANAL TO BE RE-ALIGNED
- AREA OF CANAL TO BE PIPED

N

0 100 500 1000
FEET

SECTION 4(f) USE
1800 NORTH
ALTERNATIVE F

SHEET 6