DOE/EIS-0503

Final New England Clean Power Link Project Environmental Impact Statement Appendix C-3

U.S. DEPARTMENT OF ENERGY
OFFICE OF ELECTRICITY DELIVERY AND ENERGY RELIABILITY
WASHINGTON, DC

OCTOBER 2015



Cover Photo Credits

1. TDI-NE (*http://wamc/files/styles/default/public/201410/new-england-clean-power-link-map-ctsy-tdi-new-england.jpg" alt="">)*
2. NECPL exit from Lake Champlain (Benson, Vermont) courtesy of TDI-NE
3. Lake Bomoseen, Fair Haven, Vermont courtesy of TDI-NE
4. TDI-NE 2014a

FINAL

NEW ENGLAND CLEAN POWER LINK PROJECT
ENVIRONMENTAL IMPACT STATEMENT

DOE/EIS-0503

VOLUME II: APPENDICES

U.S. DEPARTMENT OF ENERGY
OFFICE OF ELECTRICITY DELIVERY
AND ENERGY RELIABILITY

COOPERATING AGENCIES

U.S. ENVIRONMENTAL PROTECTION AGENCY
U.S. ARMY CORPS OF ENGINEERS
U.S. COAST GUARD

OCTOBER 2015

This Page Intentionally Left Blank

Table of Contents

Appendix A	Appendix A	Scoping Summary Report	A-1
Appendix B	Appendix B	EIS Distribution List	B-1
Appendix C	Appendix C	NECPL Project Transmission System Detailed Maps	C-1
Appendix D	Appendix D	Alternatives Considered but Eliminated From Further Analysis	D-1
Appendix E	Appendix E	CWA Section 404 and Section 10 Permit Application	E-1
Appendix F	Appendix F	Vermont 248 Application Cover Letter	F-1
Appendix G	Appendix G	TDI-NE General Mitigation Strategies	G-1
Appendix H	Appendix H	ESA Section 7 Documentation	H-1
Appendix I	Appendix I	NHPA Section 106 Documentation	I-1
Appendix J	Appendix J	Environmental Justice Analysis Background	J-1
Appendix K	Appendix K	Air Quality Analysis Background	K-1
Appendix L	Appendix L	Contractor Disclosure Statement	L-1
Appendix M	Appendix M	Comment Response Document	M-1

This Page Intentionally Left Blank

APPENDIX C NECPL PROJECT TRANSMISSION SYSTEM DETAILED MAPS

This Page Intentionally Left Blank

Unnamed Trib to Clarendon River
RUTLAND (RU)
TRAVIS TERR
QUARTERLINE RD
PARKERS RUN
RUTLAND CITY (RC)
DORR DR
CAMPBELL RD
SADI PL
Sheet 25
Sheet 27
T-WR-AW-1
T-WR-W1
T-RU-AS-11(I)
T-RU-AS-12(I)
US-4
T-WR-DITCH1(JD)
T-RU-W8
T-RU-AS-7(I)
2014-RTE-TB-7
State Rank: S1
Status: Not Listed
T-WR-S1(I)
T-WR-S1(I)
T-RU-DITCH4(JD)
T-RU-AW-8
T-RU-S5(I)
T-RU-S6(E)
T-RU-S7(I)
T-RU-S8(E)
2014-RTE-LL-2
State Rank: S3
T-RU-S4(I)
T-RU-S4(I)
T-RU-S10(E)
Type = P
State Rank = SH
State Listed = N
Federal Rank =
WEST RUTLAND (WR)
BELOCK DR
BOARDMAN HILL RD
VCGI

Sources: Background provided by VCGI (2007-2013); Provided by VCGI: Roads by VTrans (2012); NRCS Soils by NRCS (2008); Streams & Waterbodies by VHD (2010), VSWI Wetlands by ANR (2013), Deer Wintering Area by ANR (2013), County and Town Boundaries by VCGI (2012); Bear Crossing & Feeding Data by VT Fish & Wildlife (2001) Provided by TRC: Contours (2014), Conceptual Project Alignment (2014), VTrans ROW (2014), Parcel Boundaries (2009-2013) 100-year flood & Floodway compiled by TRC from FEMA (2014), Wetland & Stream Delineations by TRC & VHB (2014); Bat tree, Natural Community and RTE data assessments completed by Arrowwood Environmental (2014); River Corridors provided by VTDEC (2014).

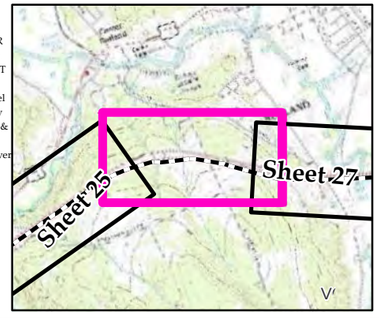

NECPL Proposed Overland Alignment (TRC)
- Horizontal Directional Drilling (HDD)
- Jack and Bore
- Terrestrial Cable (Trenching)
- Project Parcel
- Parcel Boundary
- Study Area
- Approximate Study Area
- Sheet Outline

- Proposed Class II Wetland (TRC/VHB)
- Proposed Class III Wetland (TRC/VHB)
- Proposed 50' Class II Wetland Buffer (VHB)
- Approximate Stream (TRC/VHB)
- Delineated Stream (TRC/VHB)
- RTE Plants (AE)
- Natural Resource Buffer (VHB)
- Potential Bat Tree (AE)
- Natural Community (AE)
- Uncommon (S3) Plants (AE)
- Deer Wintering Area (AE)

NHI Element Occurrence (VTFW)
- RTEs
- Significant Natural Community
- Bear Crossing (VTFW)
- Bear Feeding (VTFW)
- Deer Wintering Area (ANR)
- VSWI Wetland (ANR)
- Named VHD Stream (VCGI)
- Unnamed VHD Stream (VCGI)

- Floodway (FEMA)
- 100 year floodplain (FEMA)
- River Corridor (VTDEC)
- Waterbody (VHD)
- Town Boundary (VCGI)
- Country Boundary (VCGI)
- Road (VTrans)
- 50 Ft. Contour
- 10 Ft. Contour

TDI - NECPL Project
Overland Component
Grand Isle, Rutland, & Windsor Counties, VT
Natural Resource Map Series

Sheet Number 26 of 51

December 2, 2014

400 200 0 400 Feet

\\VTNFDATA\projects\57666.00 NE Clean Power Link\GIS\Project\NR_Maps\NRMaps_11x17_400scale.mxd exported by:acoplin On 12/2/2014

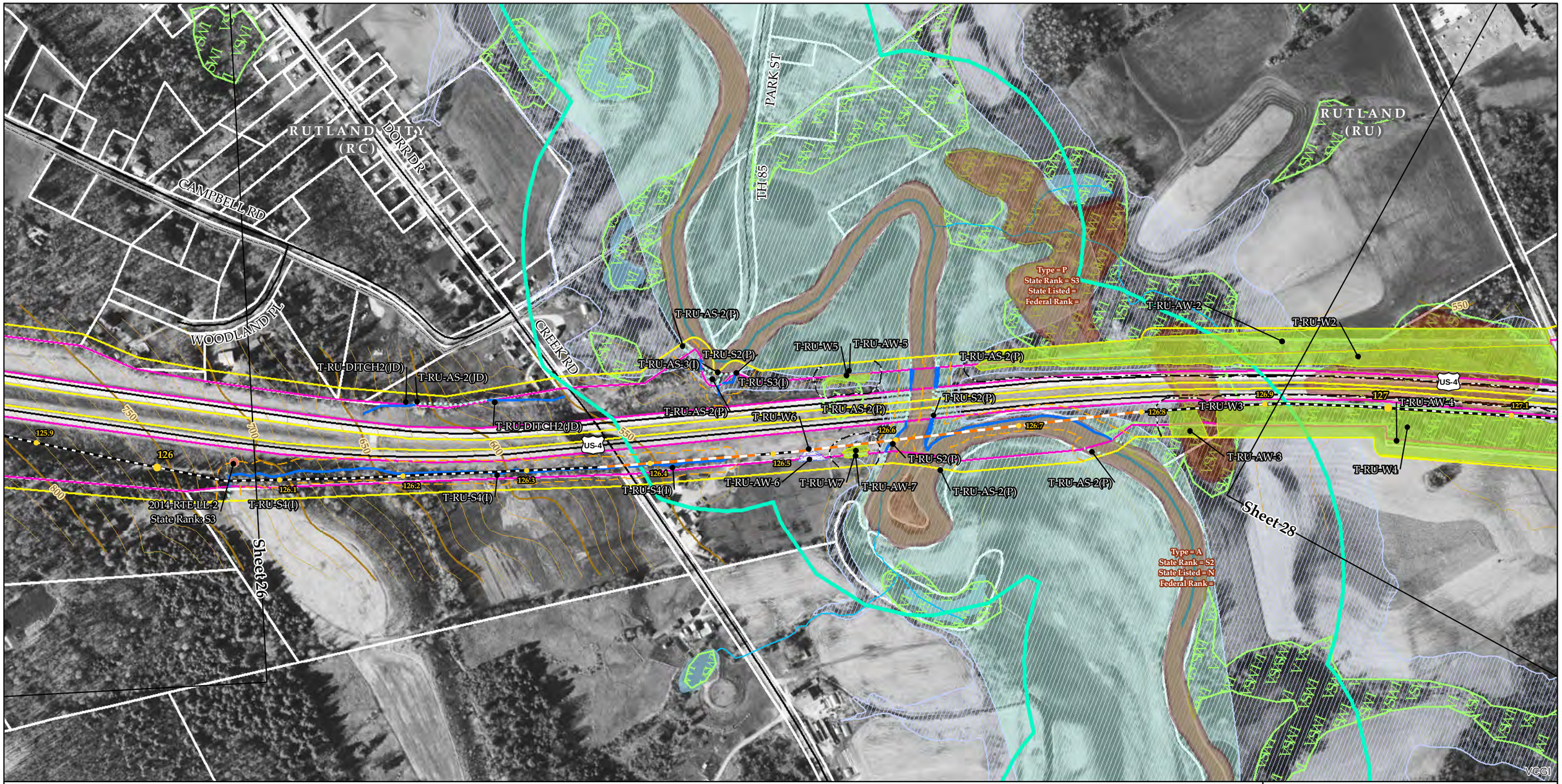

Sources: Background provided by VCGI (2007-2013); Provided by VCGI: Roads by VTrans (2012); NRCS Soils by NRCS (2008); Streams & Waterbodies by VHD (2010), VSWI Wetlands by ANR (2013), Deer Wintering Area by ANR (2013), County and Town Boundaries by VCGI (2012); Bear Crossing & Feeding Data by VT Fish & Wildlife (2001) Provided by TRC: Contours (2014), Conceptual Project Alignment (2014), VTrans ROW (2014), Parcel Boundaries (2009-2013) 100-year flood & Floodway compiled by TRC from FEMA (2014), Wetland & Stream Delineations by TRC & VHB (2014); Bat tree, Natural Community and RTE data assessments completed by Arrowwood Environmental (2014); River Corridors provided by VTDEC (2014).

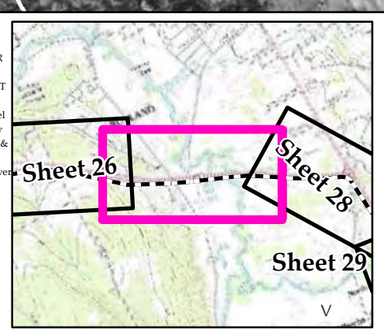

NECPL Proposed Overland Alignment (TRC)
- Horizontal Directional Drilling (HDD)
- Jack and Bore
- Terrestrial Cable (Trenching)
- Project Parcel
- Parcel Boundary
- Study Area
- Approximate Study Area
- Sheet Outline

- Proposed Class II Wetland (TRC/VHB)
- Proposed Class III Wetland (TRC/VHB)
- Proposed 50' Class II Wetland Buffer (VHB)
- Approximate Stream (TRC/VHB)
- Delineated Stream (TRC/VHB)
- RTE Plants (AE)
- Natural Resource Buffer (VHB)
- Potential Bat Tree (AE)
- Natural Community (AE)
- Uncommon (S3) Plants (AE)
- Deer Wintering Area (AE)

NHI Element Occurrence (VTFW)
- RTEs
- Significant Natural Community
- Bear Crossing (VTFW)
- Bear Feeding (VTFW)
- Deer Wintering Area (ANR)
- VSWI Wetland (ANR)
- Named VHD Stream (VCGI)
- Unnamed VHD Stream (VCGI)

- Floodway (FEMA)
- 100 year floodplain (FEMA)
- River Corridor (VTDEC)
- Waterbody (VHD)
- Town Boundary (VCGI)
- Country Boundary (VCGI)
- Road (VTrans)
- 50 Ft. Contour
- 10 Ft. Contour

TDI - NECPL Project
Overland Component
Grand Isle, Rutland, & Windsor Counties, VT
Natural Resource Map Series

Sheet Number 27 of 51

December 2, 2014

400 200 0 400 Feet

\\VTNFDATA\projects\57666.00 NE Clean Power Link\GIS\Project\NR_Maps\NRMaps_11x17_400scale.mxd exported by:acoplin On 12/2/2014

Type = P
State Rank = S2?
State Listed = N
Federal Rank =

COPJOHN DR
WINDCREST RD
RUTLAND (RU)
FARRELL RD
Unnamed Trib to Otter Creek
Cold River
CLARENDON (CL)
DYER RD
MIDDLE RD
PLEASANT DR
Sheet 27
Sheet 29
VCGI

T-RU-W9
T-RU-AW-9
T-RU-DITCH5(JD)
T-RU-S1(I)
T-RU-W1
T-RU-AW-1
T-RU-AW-2
T-RU-W2
T-RU-W4
T-RU-AW-4
T-CL-AW-14
T-CL-W14
T-CL-S6(P)
T-CL-AS-6(P)
T-CL-AW-13
2014-RTE-EP-1
State Rank: S2
Status: Threatened
T-CL-S8(P)
T-CL-W13 NORTH

Type = P
State Rank = S3
State Listed =
Federal Rank =

US-7 US-4 VT 7B 650 600 550 127 127.1 127.2 127.3 127.4 127.5 127.6 127.7 127.8 127.9 128 128.2 128.3

Sources: Background provided by VCGI (2007-2013); Provided by VCGI: Roads by VTrans (2012); NRCS Soils by NRCS (2008); Streams & Waterbodies by VHD (2010), VSWI Wetlands by ANR (2013), Deer Wintering Area by ANR (2013), County and Town Boundaries by VCGI (2012); Bear Crossing & Feeding Data by VT Fish & Wildlife (2001) Provided by TRC: Contours (2014), Conceptual Project Alignment (2014), VTrans ROW (2014), Parcel Boundaries (2009-2013) 100-year flood & Floodway compiled by TRC from FEMA (2014), Wetland & Stream Delineations by TRC & VHB (2014); Bat tree, Natural Community and RTE data assessments completed by Arrowwood Environmental (2014); River Corridors provided by VTDEC (2014).

vhb
TRC Results you can rely on

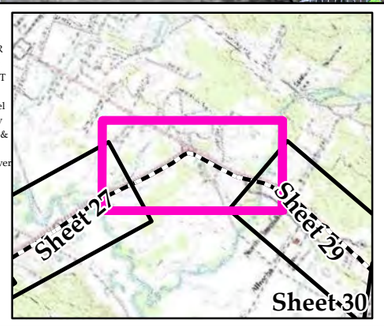

NECPL Proposed Overland Alignment (TRC)
- Horizontal Directional Drilling (HDD)
- Jack and Bore
- Terrestrial Cable (Trenching)
- Project Parcel
- Parcel Boundary
- Study Area
- Approximate Study Area
- Sheet Outline

- Proposed Class II Wetland (TRC/VHB)
- Proposed Class III Wetland (TRC/VHB)
- Proposed 50' Class II Wetland Buffer (VHB)
- Approximate Stream (TRC/VHB)
- Delineated Stream (TRC/VHB)
- RTE Plants (AE)
- Natural Resource Buffer (VHB)
- Potential Bat Tree (AE)
- Natural Community (AE)
- Uncommon (S3) Plants (AE)
- Deer Wintering Area (AE)

NHI Element Occurrence (VTFW)
- RTEs
- Significant Natural Community
- Bear Crossing (VTFW)
- Bear Feeding (VTFW)
- Deer Wintering Area (ANR)
- VSWI Wetland (ANR)
- Named VHD Stream (VCGI)
- Unnamed VHD Stream (VCGI)

- Floodway (FEMA)
- 100 year floodplain (FEMA)
- River Corridor (VTDEC)
- Waterbody (VHD)
- Town Boundary (VCGI)
- Country Boundary (VCGI)
- Road (VTrans)
- 50 Ft. Contour
- 10 Ft. Contour

TDI - NECPL Project
Overland Component
Grand Isle, Rutland, & Windsor Counties, VT
Natural Resource Map Series

Sheet Number 28 of 51

December 2, 2014

400 200 0 400 Feet

\\VTNFDATA\projects\57666.00 NE Clean Power Link\GIS\Project\NR_Maps\NRMaps_11x17_400scale.mxd exported by:acoplin On 12/2/2014

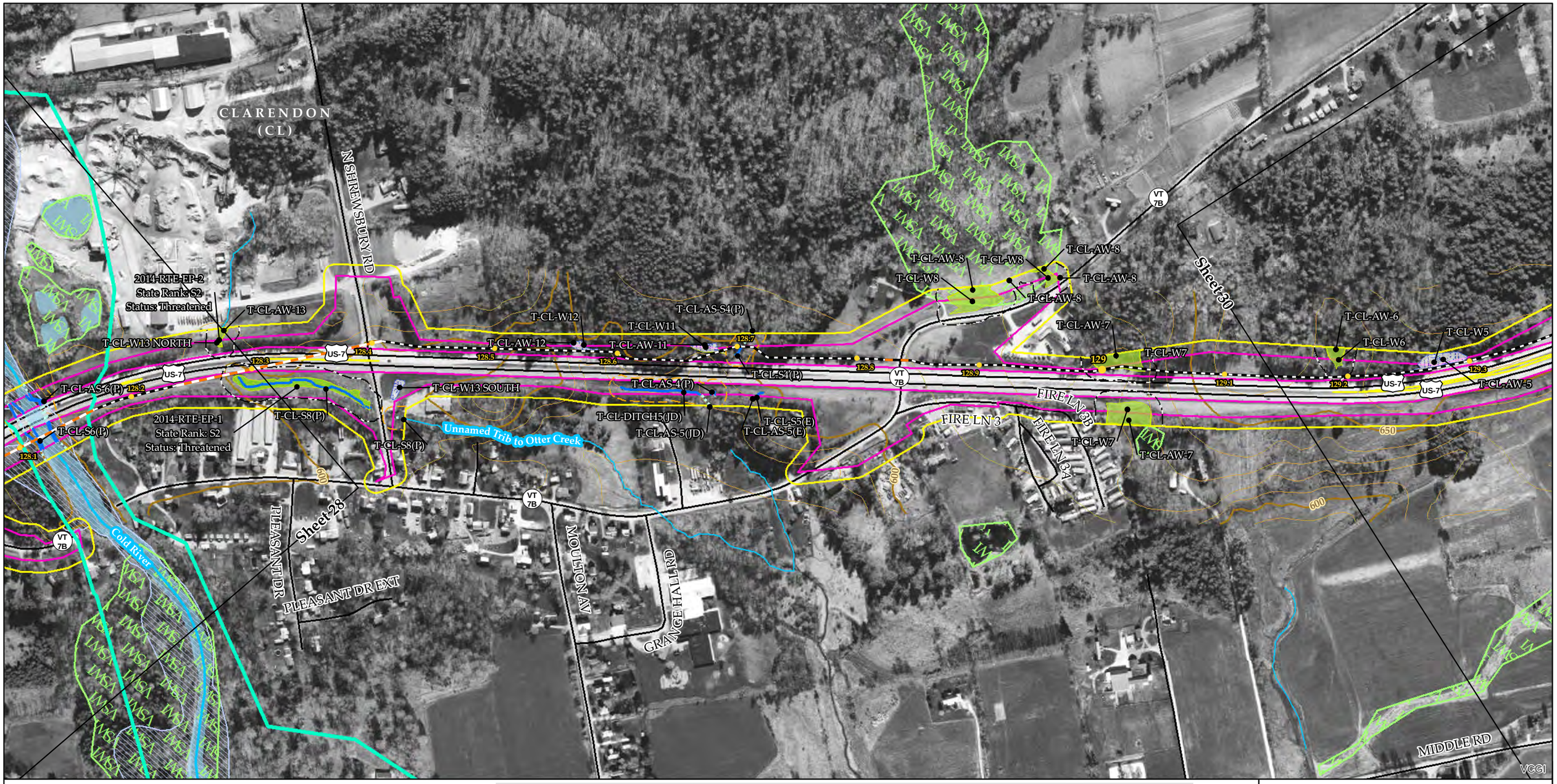

Sources: Background provided by VCGI (2007-2013); Provided by VCGI: Roads by VTrans (2012); NRCS Soils by NRCS (2008); Streams & Waterbodies by VHD (2010), VSWI Wetlands by ANR (2013), Deer Wintering Area by ANR (2013), County and Town Boundaries by VCGI (2012); Bear Crossing & Feeding Data by VT Fish & Wildlife (2001) Provided by TRC: Contours (2014), Conceptual Project Alignment (2014), VTrans ROW (2014), Parcel Boundaries (2009-2013) 100-year flood & Floodway compiled by TRC from FEMA (2014), Wetland & Stream Delineations by TRC & VHB (2014); Bat tree, Natural Community and RTE data assessments completed by Arrowwood Environmental (2014); River Corridors provided by VTDEC (2014).

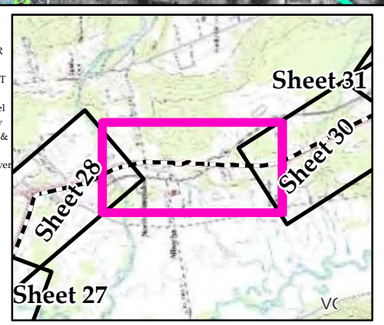

NECPL Proposed Overland Alignment (TRC)
- Horizontal Directional Drilling (HDD)
- Jack and Bore
- Terrestrial Cable (Trenching)
- Project Parcel
- Parcel Boundary
- Study Area
- Approximate Study Area
- Sheet Outline

- Proposed Class II Wetland (TRC/VHB)
- Proposed Class III Wetland (TRC/VHB)
- Proposed 50' Class II Wetland Buffer (VHB)
- Approximate Stream (TRC/VHB)
- Delineated Stream (TRC/VHB)
- RTE Plants (AE)
- Natural Resource Buffer (VHB)
- Potential Bat Tree (AE)
- Natural Community (AE)
- Uncommon (S3) Plants (AE)
- Deer Wintering Area (AE)

NHI Element Occurrence (VTFW)
- RTEs
- Significant Natural Community
- Bear Crossing (VTFW)
- Bear Feeding (VTFW)
- Deer Wintering Area (ANR)
- VSWI Wetland (ANR)
- Named VHD Stream (VCGI)
- Unnamed VHD Stream (VCGI)

- Floodway (FEMA)
- 100 year floodplain (FEMA)
- River Corridor (VTDEC)
- Waterbody (VHD)
- Town Boundary (VCGI)
- Country Boundary (VCGI)
- Road (VTrans)
- 50 Ft. Contour
- 10 Ft. Contour

TDI - NECPL Project
Overland Component
Grand Isle, Rutland, & Windsor Counties, VT
Natural Resource Map Series

Sheet Number 29 of 51

December 2, 2014

400 200 0 400 Feet

\\VTNFDATA\projects\57666.00 NE Clean Power Link\GIS\Project\NR_Maps\NRMaps_11x17_400scale.mxd exported by:acoplin On 12/2/2014

Sources: Background provided by VCGI (2007-2013); Provided by VCGI: Roads by VTrans (2012); NRCS Soils by NRCS (2008); Streams & Waterbodies by VHD (2010), VSWI Wetlands by ANR (2013), Deer Wintering Area by ANR (2013), County and Town Boundaries by VCGI (2012); Bear Crossing & Feeding Data by VT Fish & Wildlife (2001) Provided by TRC: Contours (2014), Conceptual Project Alignment (2014), VTrans ROW (2014), Parcel Boundaries (2009-2013) 100-year flood & Floodway compiled by TRC from FEMA (2014), Wetland & Stream Delineations by TRC & VHB (2014); Bat tree, Natural Community and RTE data assessments completed by Arrowwood Environmental (2014); River Corridors provided by VTDEC (2014).

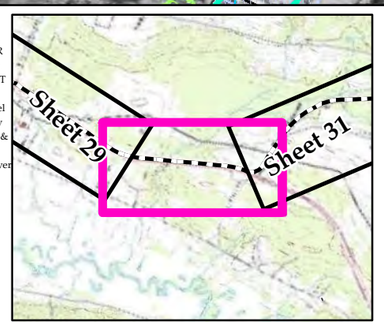

NECPL Proposed Overland Alignment (TRC)
- Horizontal Directional Drilling (HDD)
- Jack and Bore
- Terrestrial Cable (Trenching)
- Project Parcel
- Parcel Boundary
- Study Area
- Approximate Study Area
- Sheet Outline

- Proposed Class II Wetland (TRC/VHB)
- Proposed Class III Wetland (TRC/VHB)
- Proposed 50' Class II Wetland Buffer (VHB)
- Approximate Stream (TRC/VHB)
- Delineated Stream (TRC/VHB)
- RTE Plants (AE)
- Natural Resource Buffer (VHB)
- Potential Bat Tree (AE)
- Natural Community (AE)
- Uncommon (S3) Plants (AE)
- Deer Wintering Area (AE)

NHI Element Occurrence (VTFW)
- RTEs
- Significant Natural Community
- Bear Crossing (VTFW)
- Bear Feeding (VTFW)
- Deer Wintering Area (ANR)
- VSWI Wetland (ANR)
- Named VHD Stream (VCGI)
- Unnamed VHD Stream (VCGI)

- Floodway (FEMA)
- 100 year floodplain (FEMA)
- River Corridor (VTDEC)
- Waterbody (VHD)
- Town Boundary (VCGI)
- Country Boundary (VCGI)
- Road (VTrans)
- 50 Ft. Contour
- 10 Ft. Contour

TDI - NECPL Project
Overland Component
Grand Isle, Rutland, & Windsor Counties, VT
Natural Resource Map Series

Sheet Number 30 of 51

December 2, 2014

400 200 0 400 Feet

\\VTNFDATA\projects\57666.00 NE Clean Power Link\GIS\Project\NR_Maps\NRMaps_11x17_400scale.mxd exported by:acoplin On 12/2/2014

Sources: Background provided by VCGI (2007-2013); Provided by VCGI: Roads by VTrans (2012); NRCS Soils by NRCS (2008); Streams & Waterbodies by VHD (2010), VSWI Wetlands by ANR (2013), Deer Wintering Area by ANR (2013), County and Town Boundaries by VCGI (2012); Bear Crossing & Feeding Data by VT Fish & Wildlife (2001) Provided by TRC: Contours (2014), Conceptual Project Alignment (2014), VTrans ROW (2014), Parcel Boundaries (2009-2013) 100-year flood & Floodway compiled by TRC from FEMA (2014), Wetland & Stream Delineations by TRC & VHB (2014); Bat tree, Natural Community and RTE data assessments completed by Arrowwood Environmental (2014); River Corridors provided by VTDEC (2014).

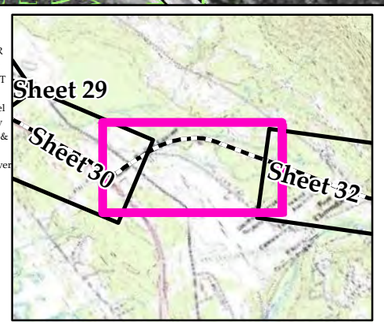

NECPL Proposed Overland Alignment (TRC)
- Horizontal Directional Drilling (HDD)
- Jack and Bore
- Terrestrial Cable (Trenching)
- Project Parcel
- Parcel Boundary
- Study Area
- Approximate Study Area
- Sheet Outline

- Proposed Class II Wetland (TRC/VHB)
- Proposed Class III Wetland (TRC/VHB)
- Proposed 50' Class II Wetland Buffer (VHB)
- Approximate Stream (TRC/VHB)
- Delineated Stream (TRC/VHB)
- RTE Plants (AE)
- Natural Resource Buffer (VHB)
- Potential Bat Tree (AE)
- Natural Community (AE)
- Uncommon (S3) Plants (AE)
- Deer Wintering Area (AE)

NHI Element Occurrence (VTFW)
- RTEs
- Significant Natural Community
- Bear Crossing (VTFW)
- Bear Feeding (VTFW)
- Deer Wintering Area (ANR)
- VSWI Wetland (ANR)
- Named VHD Stream (VCGI)
- Unnamed VHD Stream (VCGI)

- Floodway (FEMA)
- 100 year floodplain (FEMA)
- River Corridor (VTDEC)
- Waterbody (VHD)
- Town Boundary (VCGI)
- Country Boundary (VCGI)
- Road (VTrans)
- 50 Ft. Contour
- 10 Ft. Contour

TDI - NECPL Project
Overland Component
Grand Isle, Rutland, & Windsor Counties, VT
Natural Resource Map Series

Sheet Number 31 of 51

December 2, 2014

400 200 0 400 Feet

\\VTNFDATA\projects\57666.00 NE Clean Power Link\GIS\Project\NR_Maps\NRMaps_11x17_400scale.mxd exported by:acoplin On 12/2/2014

Type = P
State Rank = S1
State Listed = N
Federal Rank =

SHREWSBURY
(SH)

Unnamed Trib to Mill River

E CLARENDON RD

Unnamed Trib to Otter Creek

FIRE LN 2B

T-CL-DITCH2 (JD)

T-CL-W21

2014-RTE-SP-8
State Rank: S3

T-CL-AW-21

2014-RTE-SP-9
State Rank: S3

2014-RTE-SP-10
State Rank: S3

COREY LN

T-CL-W22

2014-RTE-SP-12
State Rank: S3

T-CL-AW-22

T-CL-AW-23

T-CL-W23

T-CL-W23

2014-RTE-SP-11
State Rank: S3

RAILROAD DR

2014-RTE-AT-1
State Rank: SH
Status: Threatened

VT 103

2014-RTE-SR-1
State Rank: S3

2014-RTE-SR-2
State Rank: S3

2014-RTE-CM-1
State Rank: S1
Status: Not Listed

V-SH-AS-17(I)
V-SH-S-17(I)
V-SH-W-9
V-SH-S-16(P)
V-SH-AS-16(P)
V-SH-AW-8

PLUSS LN

Sheet 31

Sheet 33

CLARENDON
(CL)

AIRPORT RD

Unnamed Trib to Mill River

Mill River

Type = A
State Rank = S1B
State Listed = Y
Federal Rank =

VCGI

Sources: Background provided by VCGI (2007-2013); Provided by VCGI: Roads by VTrans (2012); NRCS Soils by NRCS (2008); Streams & Waterbodies by VHD (2010), VSWI Wetlands by ANR (2013), Deer Wintering Area by ANR (2013), County and Town Boundaries by VCGI (2012); Bear Crossing & Feeding Data by VT Fish & Wildlife (2001) Provided by TRC: Contours (2014), Conceptual Project Alignment (2014), VTrans ROW (2014), Parcel Boundaries (2009-2013) 100-year flood & Floodway compiled by TRC from FEMA (2014), Wetland & Stream Delineations by TRC & VHB (2014); Bat tree, Natural Community and RTE data assessments completed by Arrowwood Environmental (2014); River Corridors provided by VTDEC (2014).

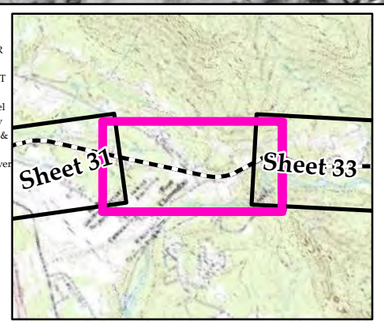

NECPL Proposed Overland Alignment (TRC)
- Horizontal Directional Drilling (HDD)
- Jack and Bore
- Terrestrial Cable (Trenching)
- Project Parcel
- Parcel Boundary
- Study Area
- Approximate Study Area
- Sheet Outline

- Proposed Class II Wetland (TRC/VHB)
- Proposed Class III Wetland (TRC/VHB)
- Proposed 50' Class II Wetland Buffer (VHB)
- Approximate Stream (TRC/VHB)
- Delineated Stream (TRC/VHB)
- RTE Plants (AE)
- Natural Resource Buffer (VHB)
- Potential Bat Tree (AE)
- Natural Community (AE)
- Uncommon (S3) Plants (AE)
- Deer Wintering Area (AE)

NHI Element Occurrence (VTFW)
- RTEs
- Significant Natural Community
- Bear Crossing (VTFW)
- Bear Feeding (VTFW)
- Deer Wintering Area (ANR)
- VSWI Wetland (ANR)
- Named VHD Stream (VCGI)
- Unnamed VHD Stream (VCGI)

- Floodway (FEMA)
- 100 year floodplain (FEMA)
- River Corridor (VTDEC)
- Waterbody (VHD)
- Town Boundary (VCGI)
- Country Boundary (VCGI)
- Road (VTrans)
- 50 Ft. Contour
- 10 Ft. Contour

TDI - NECPL Project
Overland Component
Grand Isle, Rutland, & Windsor Counties, VT
Natural Resource Map Series

Sheet Number 32 of 51

December 2, 2014

400 200 0 400 Feet

\\VTNFDATA\projects\57666.00 NE Clean Power Link\GIS\Project\NR_Maps\NRMaps_11x17_400scale.mxd exported by:acoplin On 12/2/2014

Type = P
State Rank = S1
State Listed = N
Federal Rank =

GAYNOR RD
SHREWSBURY (SH)
Unnamed Trib to Mill River
LINCOLN HILL RD
CHERRY HILL
Mill River
Sheet 32
Sheet 34
VT 103
V-SH-AS-17(I)
V-SH-S-17(I)
V-SH-S-16(P)
V-SH-W-9
V-SH-AW-8
V-SH-AS-16(P)
V-SH-S-15(I)
V-SH-AS-15(I)
V-SH-AS-14(P)
V-SH-S-13(E)
V-SH-S-14(P)
V-SH-AS-1a(E)
V-SH-AS-12(E)
V-SH-AW-1a
V-SH-AS-14(P)
VCGI

Sources: Background provided by VCGI (2007-2013); Provided by VCGI: Roads by VTrans (2012); NRCS Soils by NRCS (2008); Streams & Waterbodies by VHD (2010), VSWI Wetlands by ANR (2013), Deer Wintering Area by ANR (2013), County and Town Boundaries by VCGI (2012); Bear Crossing & Feeding Data by VT Fish & Wildlife (2001) Provided by TRC: Contours (2014), Conceptual Project Alignment (2014), VTrans ROW (2014), Parcel Boundaries (2009-2013) 100-year flood & Floodway compiled by TRC from FEMA (2014), Wetland & Stream Delineations by TRC & VHB (2014); Bat tree, Natural Community and RTE data assessments completed by Arrowwood Environmental (2014); River Corridors provided by VTDEC (2014).

vhb

TRC Results you can rely on

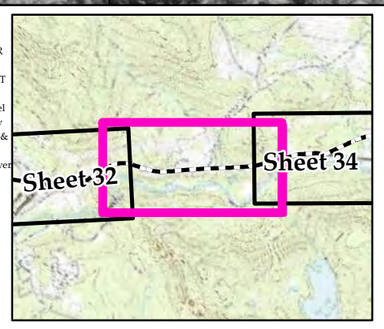

NECPL Proposed Overland Alignment (TRC)
- Horizontal Directional Drilling (HDD)
- Jack and Bore
- Terrestrial Cable (Trenching)
- Project Parcel
- Parcel Boundary
- Study Area
- Approximate Study Area
- Sheet Outline

- Proposed Class II Wetland (TRC/VHB)
- Proposed Class III Wetland (TRC/VHB)
- Proposed 50' Class II Wetland Buffer (VHB)
- Approximate Stream (TRC/VHB)
- Delineated Stream (TRC/VHB)
- RTE Plants (AE)
- Natural Resource Buffer (VHB)
- Potential Bat Tree (AE)
- Natural Community (AE)
- Uncommon (S3) Plants (AE)
- Deer Wintering Area (AE)

NHI Element Occurrence (VTFW)
- RTEs
- Significant Natural Community
- Bear Crossing (VTFW)
- Bear Feeding (VTFW)
- Deer Wintering Area (ANR)
- VSWI Wetland (ANR)
- Named VHD Stream (VCGI)
- Unnamed VHD Stream (VCGI)

- Floodway (FEMA)
- 100 year floodplain (FEMA)
- River Corridor (VTDEC)
- Waterbody (VHD)
- Town Boundary (VCGI)
- Country Boundary (VCGI)
- Road (VTrans)
- 50 Ft. Contour
- 10 Ft. Contour

TDI - NECPL Project
Overland Component
Grand Isle, Rutland, & Windsor Counties, VT
Natural Resource Map Series

Sheet Number 33 of 51

December 2, 2014

400 200 0 400 Feet

\\VTNFDATA\projects\57666.00 NE Clean Power Link\GIS\Project\NR_Maps\NRMaps_11x17_400scale.mxd exported by:acoplin On 12/2/2014



Sources: Background provided by VCGI (2007-2013); Provided by VCGI: Roads by VTrans (2012); NRCS Soils by NRCS (2008); Streams & Waterbodies by VHD (2010), VSWI Wetlands by ANR (2013), Deer Wintering Area by ANR (2013), County and Town Boundaries by VCGI (2012); Bear Crossing & Feeding Data by VT Fish & Wildlife (2001) Provided by TRC: Contours (2014), Conceptual Project Alignment (2014), VTrans ROW (2014), Parcel Boundaries (2009-2013) 100-year flood & Floodway compiled by TRC from FEMA (2014), Wetland & Stream Delineations by TRC & VHB (2014); Bat tree, Natural Community and RTE data assessments completed by Arrowwood Environmental (2014); River Corridors provided by VTDEC (2014).

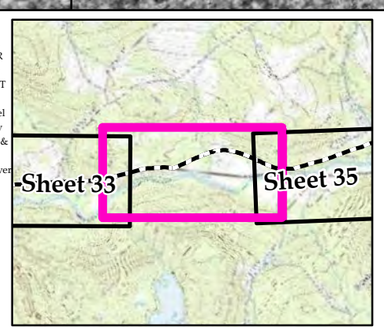

NECPL Proposed Overland Alignment (TRC)
- Horizontal Directional Drilling (HDD)
- Jack and Bore
- Terrestrial Cable (Trenching)
- Project Parcel
- Parcel Boundary
- Study Area
- Approximate Study Area
- Sheet Outline

- Proposed Class II Wetland (TRC/VHB)
- Proposed Class III Wetland (TRC/VHB)
- Proposed 50' Class II Wetland Buffer (VHB)
- Approximate Stream (TRC/VHB)
- Delineated Stream (TRC/VHB)
- RTE Plants (AE)
- Natural Resource Buffer (VHB)
- Potential Bat Tree (AE)
- Natural Community (AE)
- Uncommon (S3) Plants (AE)
- Deer Wintering Area (AE)

NHI Element Occurrence (VTFW)
- RTEs
- Significant Natural Community
- Bear Crossing (VTFW)
- Bear Feeding (VTFW)
- Deer Wintering Area (ANR)
- VSWI Wetland (ANR)
- Named VHD Stream (VCGI)
- Unnamed VHD Stream (VCGI)

- Floodway (FEMA)
- 100 year floodplain (FEMA)
- River Corridor (VTDEC)
- Waterbody (VHD)
- Town Boundary (VCGI)
- Country Boundary (VCGI)
- Road (VTrans)
- 50 Ft. Contour
- 10 Ft. Contour

TDI - NECPL Project
Overland Component
Grand Isle, Rutland, & Windsor Counties, VT
Natural Resource Map Series

Sheet Number 34 of 51

December 2, 2014

400 200 0 400 Feet

\\VTNFDATA\projects\57666.00 NE Clean Power Link\GIS\Project\NR_Maps\NRMaps_11x17_400scale.mxd exported by:acoplin On 12/2/2014

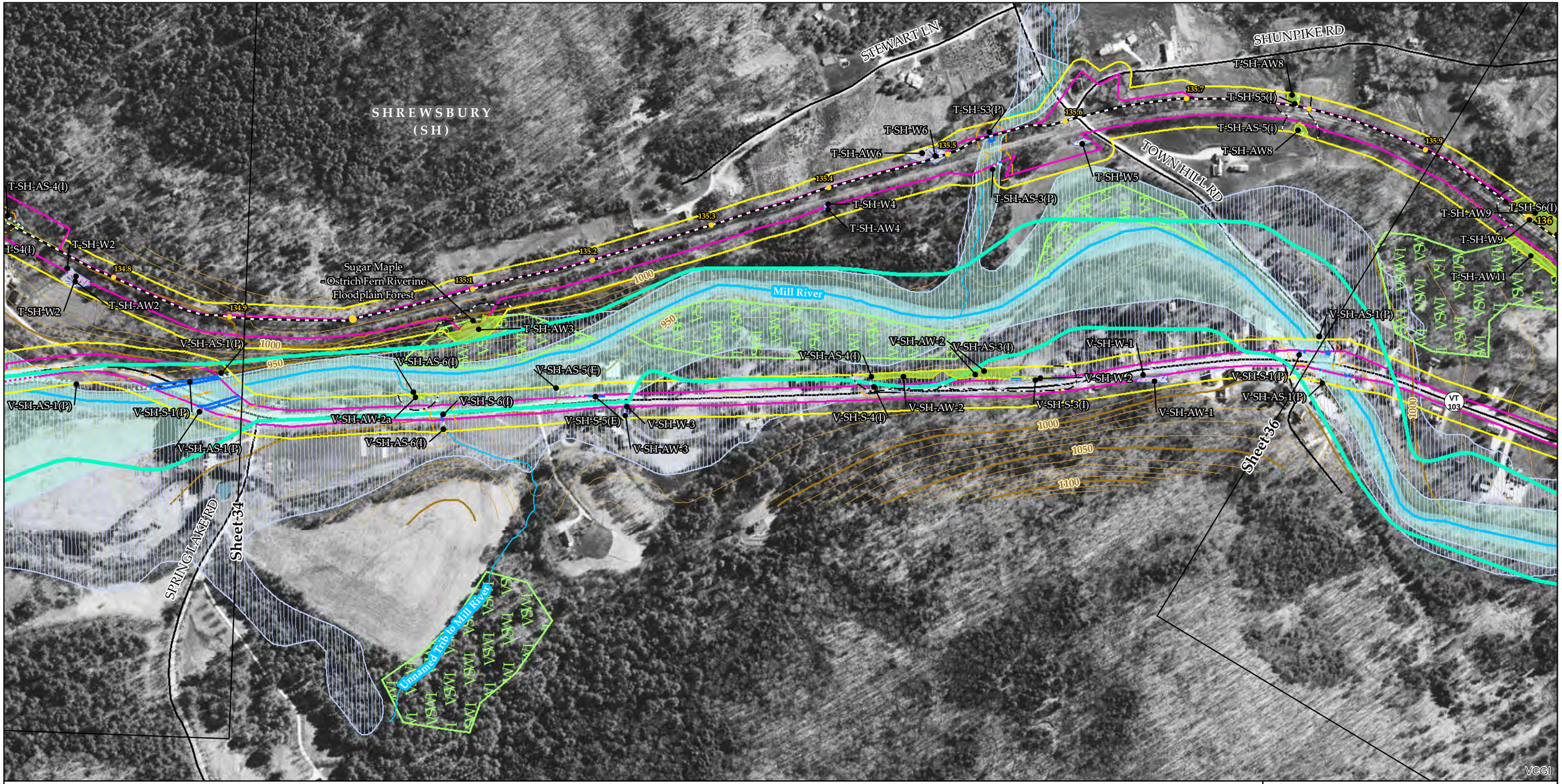

Sources: Background provided by VCGI (2007-2013); Provided by VCGI: Roads by VTrans (2012); NRCS Soils by NRCS (2008); Streams & Waterbodies by VHD (2010), VSWI Wetlands by ANR (2013), Deer Wintering Area by ANR (2013), County and Town Boundaries by VCGI (2012); Bear Crossing & Feeding Data by VT Fish & Wildlife (2001) Provided by TRC: Contours (2014), Conceptual Project Alignment (2014), VTrans ROW (2014), Parcel Boundaries (2009-2013) 100-year flood & Floodway compiled by TRC from FEMA (2014), Wetland & Stream Delineations by TRC & VHB (2014); Bat tree, Natural Community and RTE data assessments completed by Arrowwood Environmental (2014); River Corridors provided by VTDEC (2014).

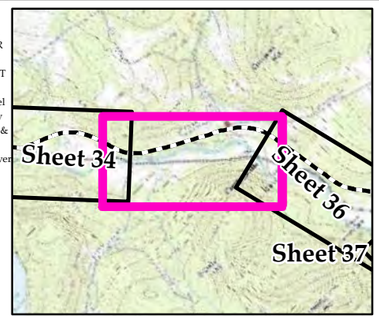

NECPL Proposed Overland Alignment (TRC)
- Horizontal Directional Drilling (HDD)
- Jack and Bore
- Terrestrial Cable (Trenching)
- Project Parcel
- Parcel Boundary
- Study Area
- Approximate Study Area
- Sheet Outline

- Proposed Class II Wetland (TRC/VHB)
- Proposed Class III Wetland (TRC/VHB)
- Proposed 50' Class II Wetland Buffer (VHB)
- Approximate Stream (TRC/VHB)
- Delineated Stream (TRC/VHB)
- RTE Plants (AE)
- Natural Resource Buffer (VHB)
- Potential Bat Tree (AE)
- Natural Community (AE)
- Uncommon (S3) Plants (AE)
- Deer Wintering Area (AE)

NHI Element Occurrence (VTFW)
- RTEs
- Significant Natural Community
- Bear Crossing (VTFW)
- Bear Feeding (VTFW)
- Deer Wintering Area (ANR)
- VSWI Wetland (ANR)
- Named VHD Stream (VCGI)
- Unnamed VHD Stream (VCGI)

- Floodway (FEMA)
- 100 year floodplain (FEMA)
- River Corridor (VTDEC)
- Waterbody (VHD)
- Town Boundary (VCGI)
- Country Boundary (VCGI)
- Road (VTrans)
- 50 Ft. Contour
- 10 Ft. Contour

TDI - NECPL Project
Overland Component
Grand Isle, Rutland, & Windsor Counties, VT
Natural Resource Map Series

Sheet Number 35 of 51

December 2, 2014

400 200 0 400 Feet

\\VTNFDATA\projects\57666.00 NE Clean Power Link\GIS\Project\NR_Maps\NRMaps_11x17_400scale.mxd exported by:acoplin On 12/2/2014

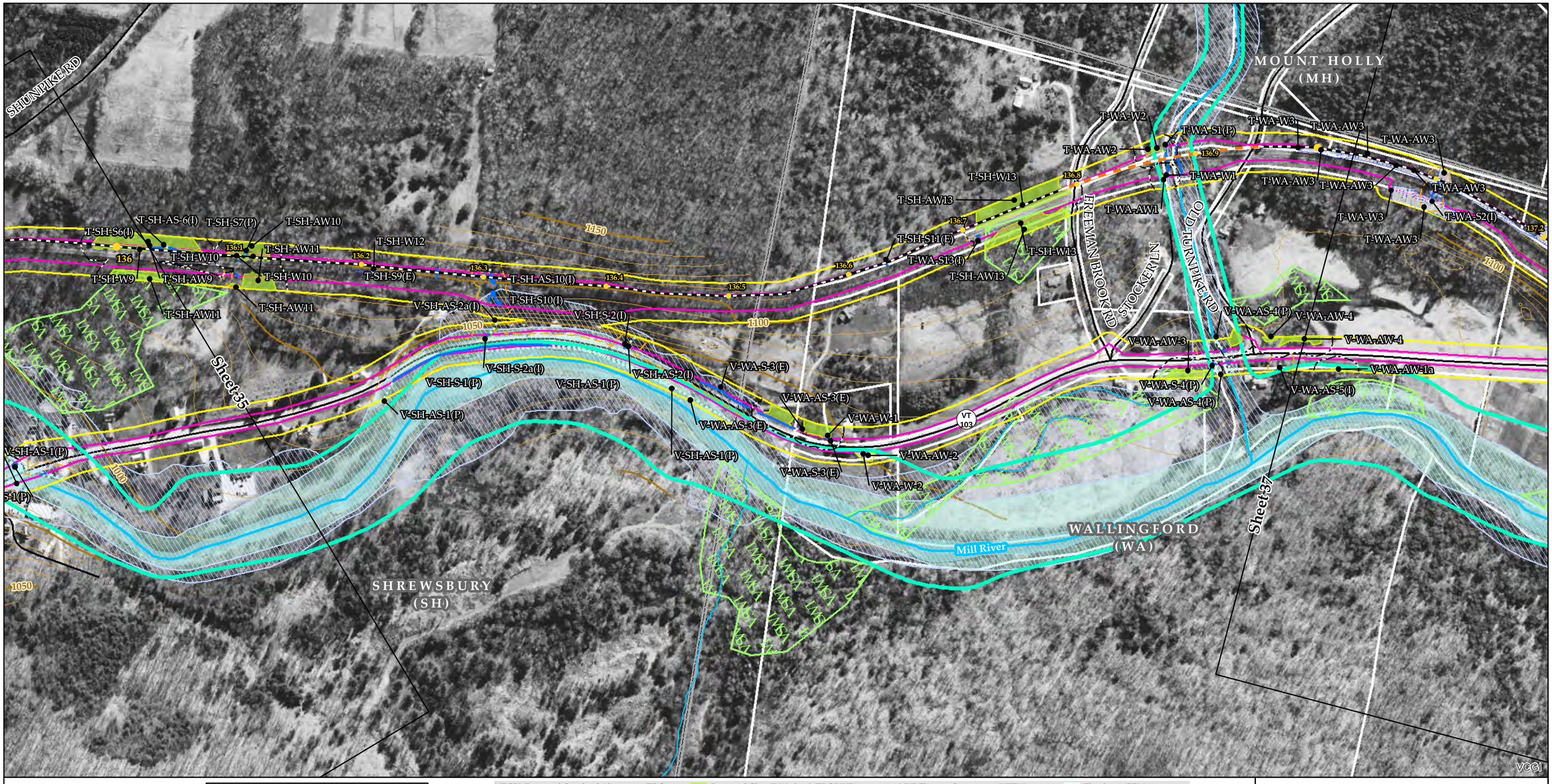

Sources: Background provided by VCGI (2007-2013); Provided by VCGI: Roads by VTrans (2012); NRCS Soils by NRCS (2008); Streams & Waterbodies by VHD (2010), VSWI Wetlands by ANR (2013), Deer Wintering Area by ANR (2013), County and Town Boundaries by VCGI (2012); Bear Crossing & Feeding Data by VT Fish & Wildlife (2001) Provided by TRC: Contours (2014), Conceptual Project Alignment (2014), VTrans ROW (2014), Parcel Boundaries (2009-2013) 100-year flood & Floodway compiled by TRC from FEMA (2014), Wetland & Stream Delineations by TRC & VHB (2014); Bat tree, Natural Community and RTE data assessments completed by Arrowwood Environmental (2014); River Corridors provided by VTDEC (2014).

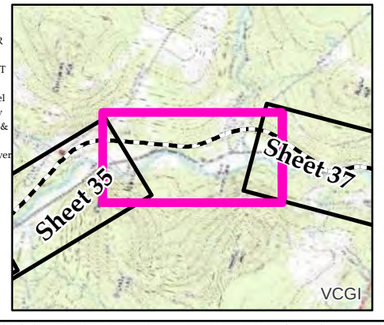

NECPL Proposed Overland Alignment (TRC)
- Horizontal Directional Drilling (HDD)
- Jack and Bore
- Terrestrial Cable (Trenching)
- Project Parcel
- Parcel Boundary
- Study Area
- Approximate Study Area
- Sheet Outline

- Proposed Class II Wetland (TRC/VHB)
- Proposed Class III Wetland (TRC/VHB)
- Proposed 50' Class II Wetland Buffer (VHB)
- Approximate Stream (TRC/VHB)
- Delineated Stream (TRC/VHB)
- RTE Plants (AE)
- Natural Resource Buffer (VHB)
- Potential Bat Tree (AE)
- Natural Community (AE)
- Uncommon (S3) Plants (AE)
- Deer Wintering Area (AE)

NHI Element Occurrence (VTFW)
- RTEs
- Significant Natural Community
- Bear Crossing (VTFW)
- Bear Feeding (VTFW)
- Deer Wintering Area (ANR)
- VSWI Wetland (ANR)
- Named VHD Stream (VCGI)
- Unnamed VHD Stream (VCGI)

- Floodway (FEMA)
- 100 year floodplain (FEMA)
- River Corridor (VTDEC)
- Waterbody (VHD)
- Town Boundary (VCGI)
- Country Boundary (VCGI)
- Road (VTrans)
- 50 Ft. Contour
- 10 Ft. Contour

TDI - NECPL Project Overland Component Grand Isle, Rutland, & Windsor Counties, VT Natural Resource Map Series

Sheet Number 36 of 51

December 2, 2014

400 200 0 400 Feet

\\VTNFDATA\projects\57666.00 NE Clean Power Link\GIS\Project\NR_Maps\NRMaps_11x17_400scale.mxd exported by:acoplin On 12/2/2014

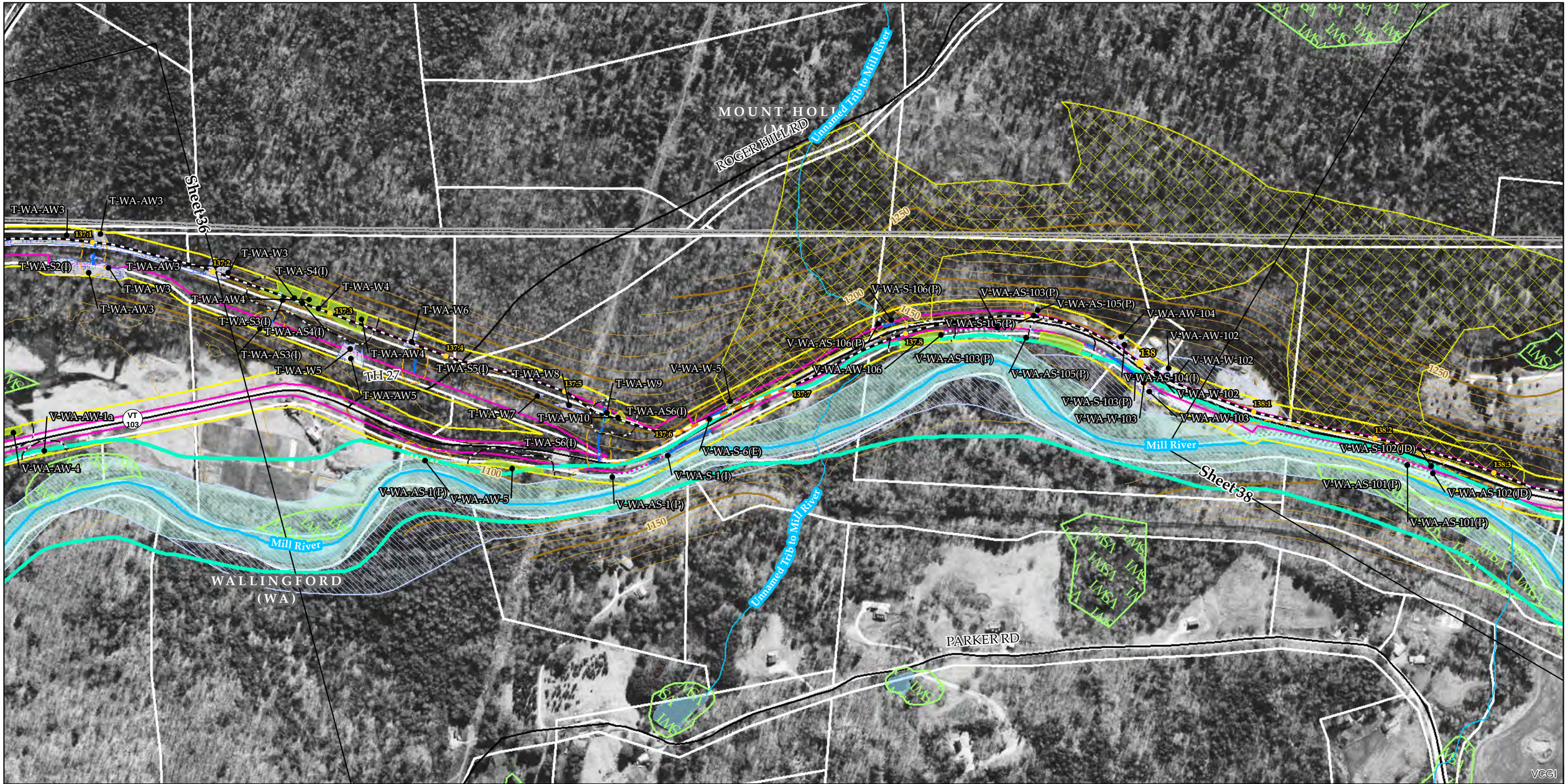

Sources: Background provided by VCGI (2007-2013); Provided by VCGI: Roads by VTrans (2012); NRCS Soils by NRCS (2008); Streams & Waterbodies by VHD (2010), VSWI Wetlands by ANR (2013), Deer Wintering Area by ANR (2013), County and Town Boundaries by VCGI (2012); Bear Crossing & Feeding Data by VT Fish & Wildlife (2001) Provided by TRC: Contours (2014), Conceptual Project Alignment (2014), VTrans ROW (2014), Parcel Boundaries (2009-2013) 100-year flood & Floodway compiled by TRC from FEMA (2014), Wetland & Stream Delineations by TRC & VHB (2014); Bat tree, Natural Community and RTE data assessments completed by Arrowwood Environmental (2014); River Corridors provided by VTDEC (2014).

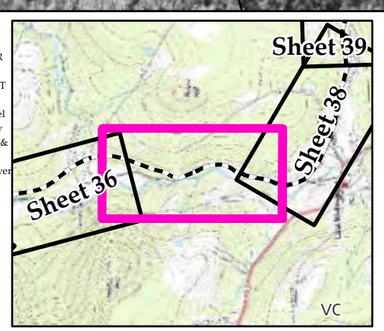

NECPL Proposed Overland Alignment (TRC)
- Horizontal Directional Drilling (HDD)
- Jack and Bore
- Terrestrial Cable (Trenching)
- Project Parcel
- Parcel Boundary
- Study Area
- Approximate Study Area
- Sheet Outline

- Proposed Class II Wetland (TRC/VHB)
- Proposed Class III Wetland (TRC/VHB)
- Proposed 50' Class II Wetland Buffer (VHB)
- Approximate Stream (TRC/VHB)
- Delineated Stream (TRC/VHB)
- RTE Plants (AE)
- Natural Resource Buffer (VHB)
- Potential Bat Tree (AE)
- Natural Community (AE)
- Uncommon (S3) Plants (AE)
- Deer Wintering Area (AE)

NHI Element Occurrence (VTFW)
- RTEs
- Significant Natural Community
- Bear Crossing (VTFW)
- Bear Feeding (VTFW)
- Deer Wintering Area (ANR)
- VSWI Wetland (ANR)
- Named VHD Stream (VCGI)
- Unnamed VHD Stream (VCGI)

- Floodway (FEMA)
- 100 year floodplain (FEMA)
- River Corridor (VTDEC)
- Waterbody (VHD)
- Town Boundary (VCGI)
- Country Boundary (VCGI)
- Road (VTrans)
- 50 Ft. Contour
- 10 Ft. Contour

TDI - NECPL Project
Overland Component
Grand Isle, Rutland, & Windsor Counties, VT
Natural Resource Map Series

Sheet Number 37 of 51

December 2, 2014

400 200 0 400 Feet

\\VTNFDATA\projects\57666.00 NE Clean Power Link\GIS\Project\NR_Maps\NRMaps_11x17_400scale.mxd exported by:acoplin On 12/2/2014