Map 51
Land Resources
Lands and Realty Retention, Disposal, and Acquisition
Alternative A

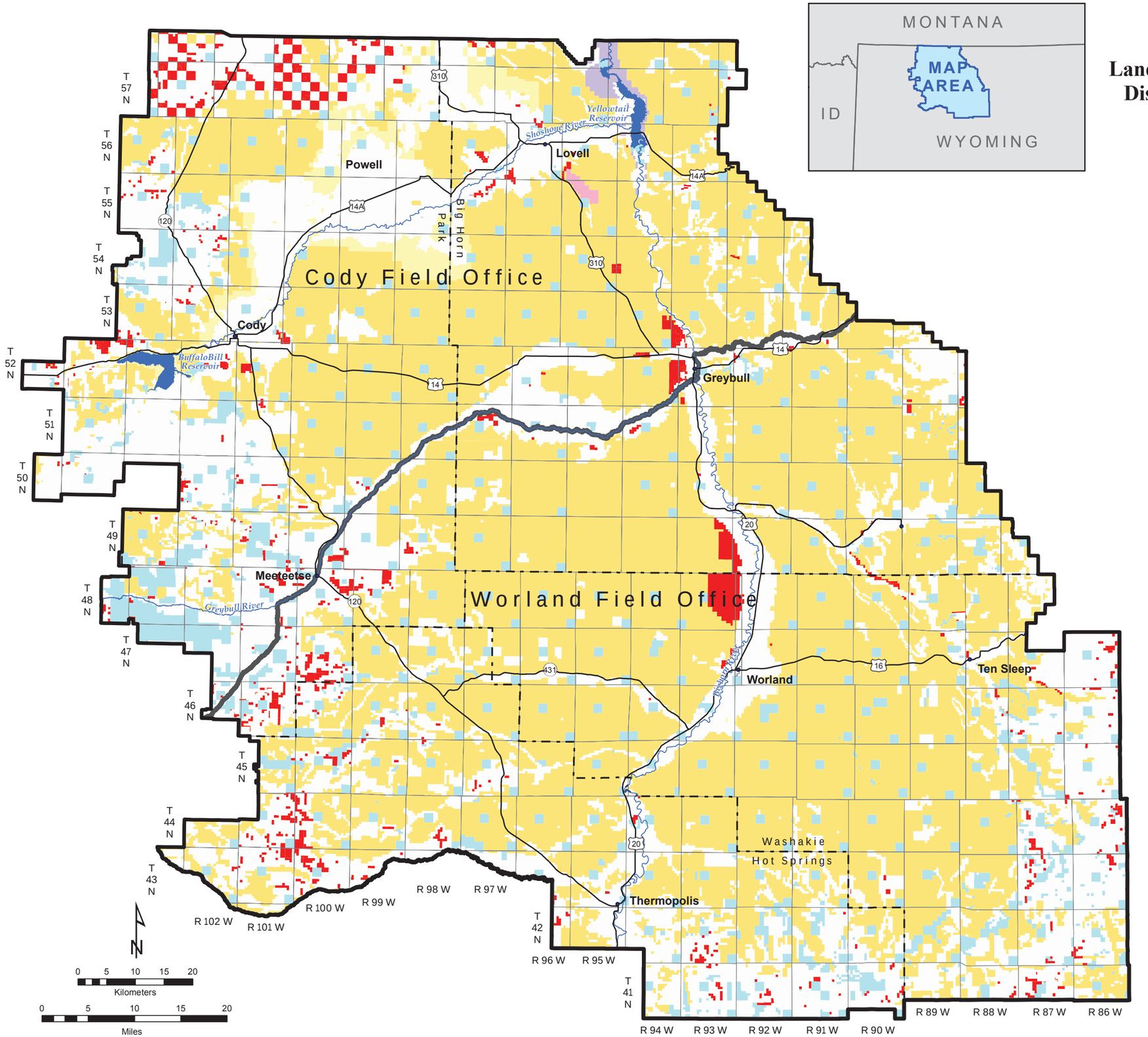

Lands Identified for Disposal

Surface Status

- Bureau of Land Management
- Bureau of Reclamation
- Department of Defense
- National Park Service
- State
- Private

BLM-administered surface lands not identified for disposal are Retention/Acquisition Areas - See Appendix M, 3.0.

NO WARRANTY IS MADE BY THE BUREAU OF LAND MANAGEMENT FOR USE OF THE DATA FOR PURPOSES NOT INTENDED BY BLM.

Map 52
Land Resources
Lands and Realty Retention, Disposal, and Acquisition
Alternative B

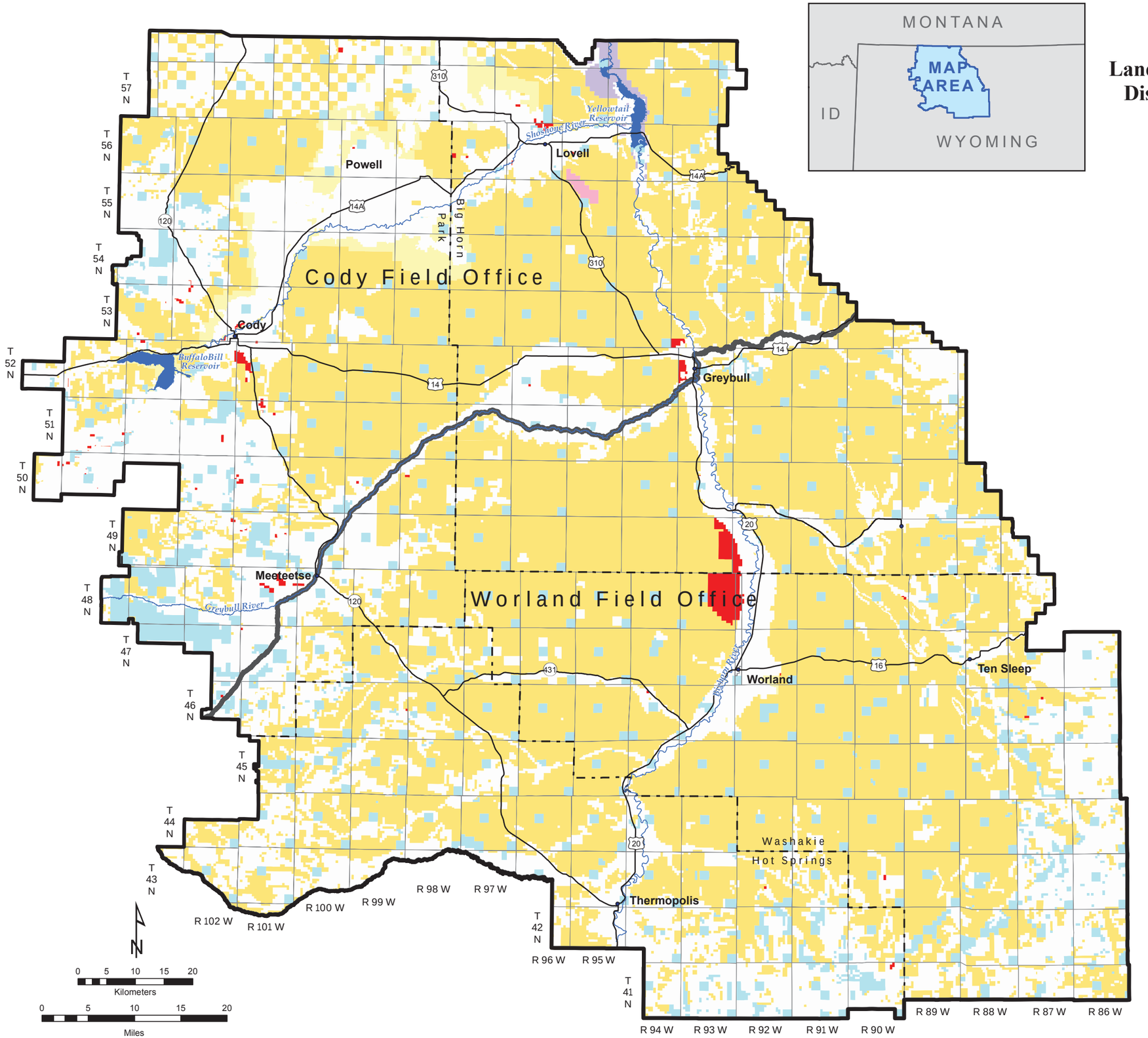

Lands Identified for Disposal

Surface Status

- Bureau of Land Management
- Bureau of Reclamation
- Department of Defense
- National Park Service
- State
- Private

BLM-administered surface lands not identified for disposal are Retention/Acquisition Areas - See Appendix M, 3.0.

NO WARRANTY IS MADE BY THE BUREAU OF LAND MANAGEMENT FOR USE OF THE DATA FOR PURPOSES NOT INTENDED BY BLM.

Map 53
Land Resources
Lands and Realty Retention, Disposal, and Acquisition
Alternative C

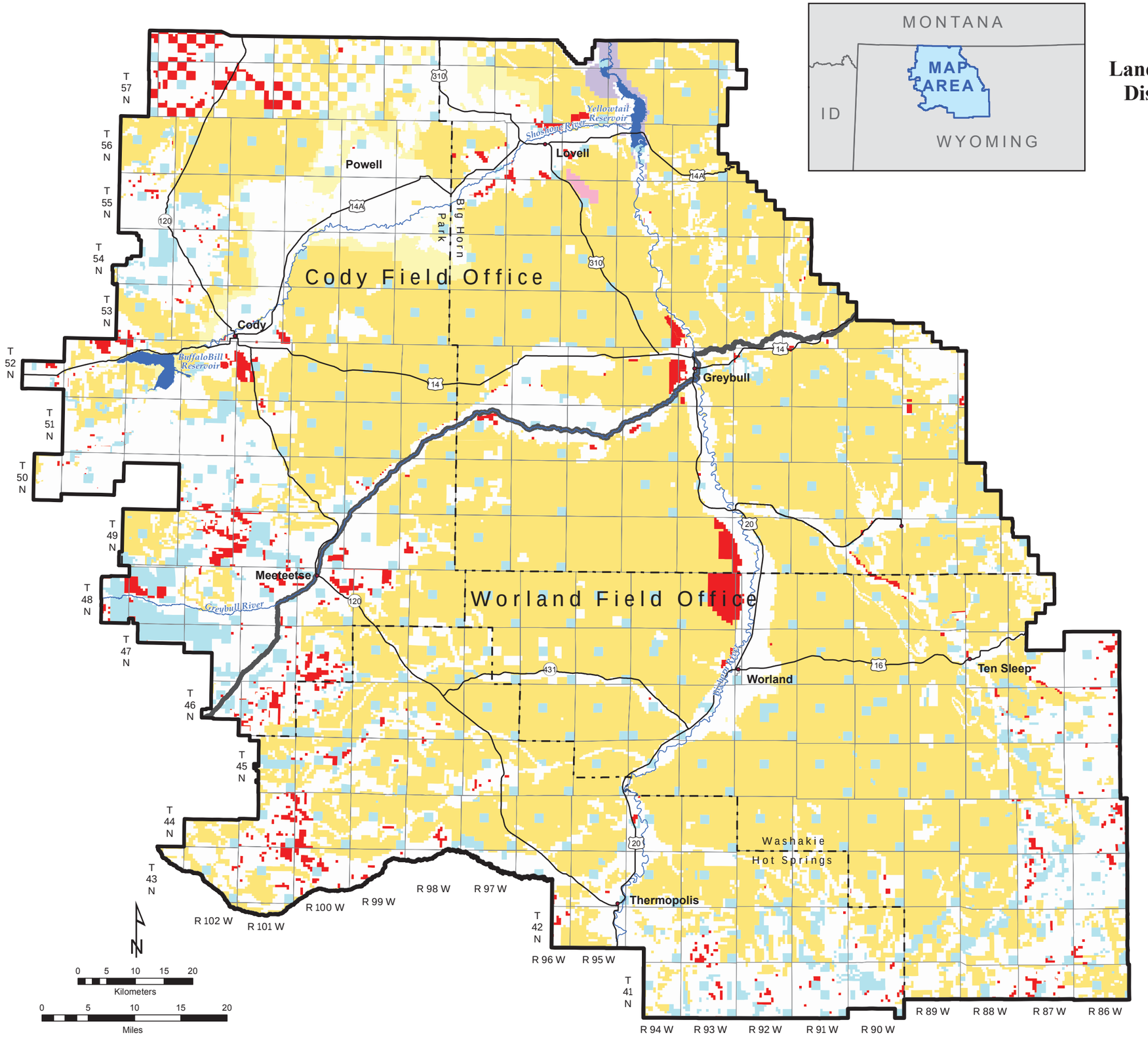

Lands Identified for Disposal

Surface Status

- Bureau of Land Management
- Bureau of Reclamation
- Department of Defense
- National Park Service
- State
- Private

BLM-administered surface lands not identified for disposal are Retention/Acquisition Areas - See Appendix M, 3.0.

NO WARRANTY IS MADE BY THE BUREAU OF LAND MANAGEMENT FOR USE OF THE DATA FOR PURPOSES NOT INTENDED BY BLM.

Map 54
Land Resources
Lands and Realty Retention, Disposal, and Acquisition Alternatives D (Propsoed RMP) and F

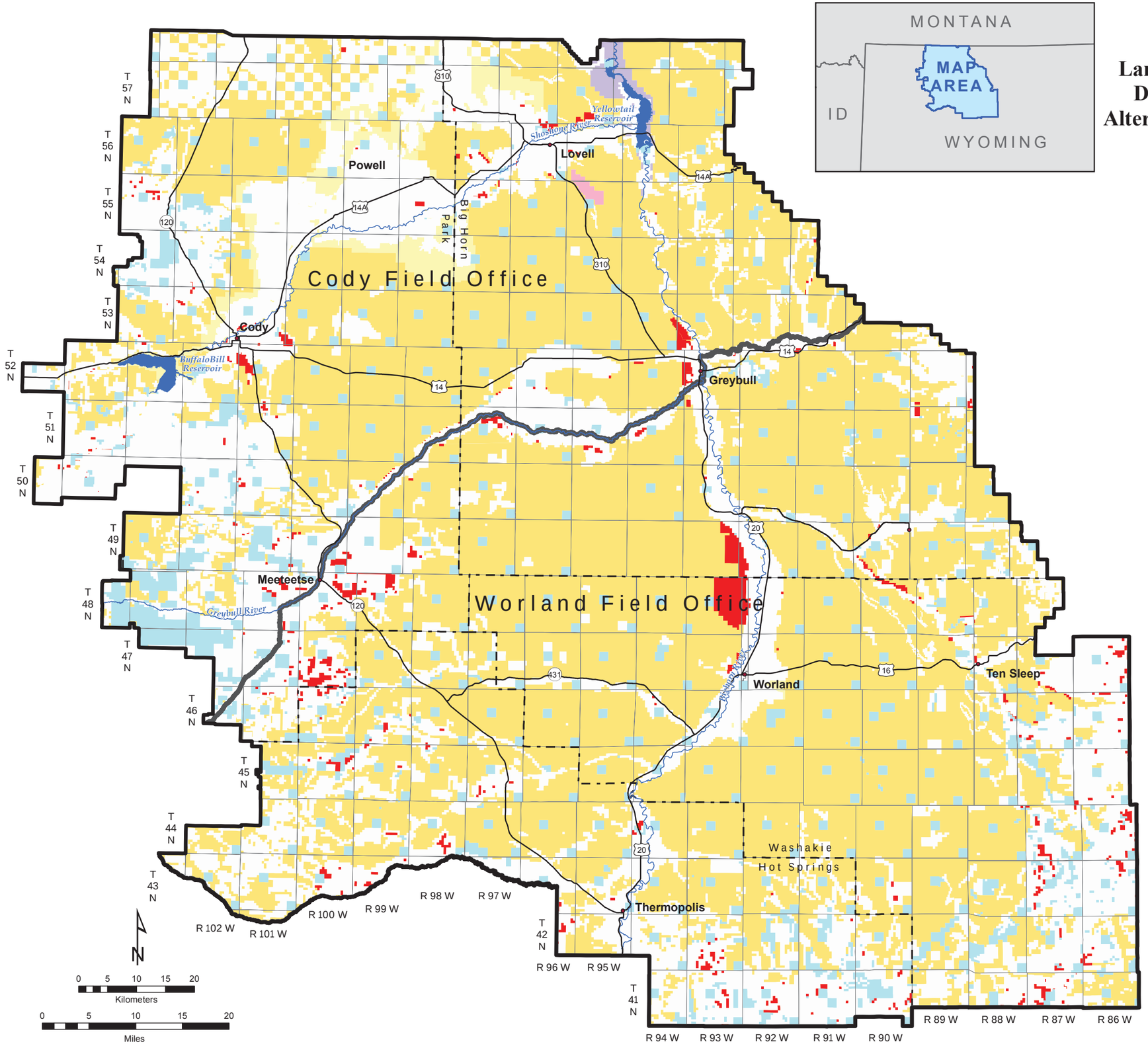

Lands Identified for Disposal

Surface Status

- Bureau of Land Management
- Bureau of Reclamation
- Department of Defense
- National Park Service
- State
- Private

BLM-administered surface lands not identified for disposal are Retention/Acquisition Areas - See Appendix M, 3.0.

NO WARRANTY IS MADE BY THE BUREAU OF LAND MANAGEMENT FOR USE OF THE DATA FOR PURPOSES NOT INTENDED BY BLM.

Map 55
Land Resources
Lands and Realty Retention, Disposal, and Acquisition
Alternative E

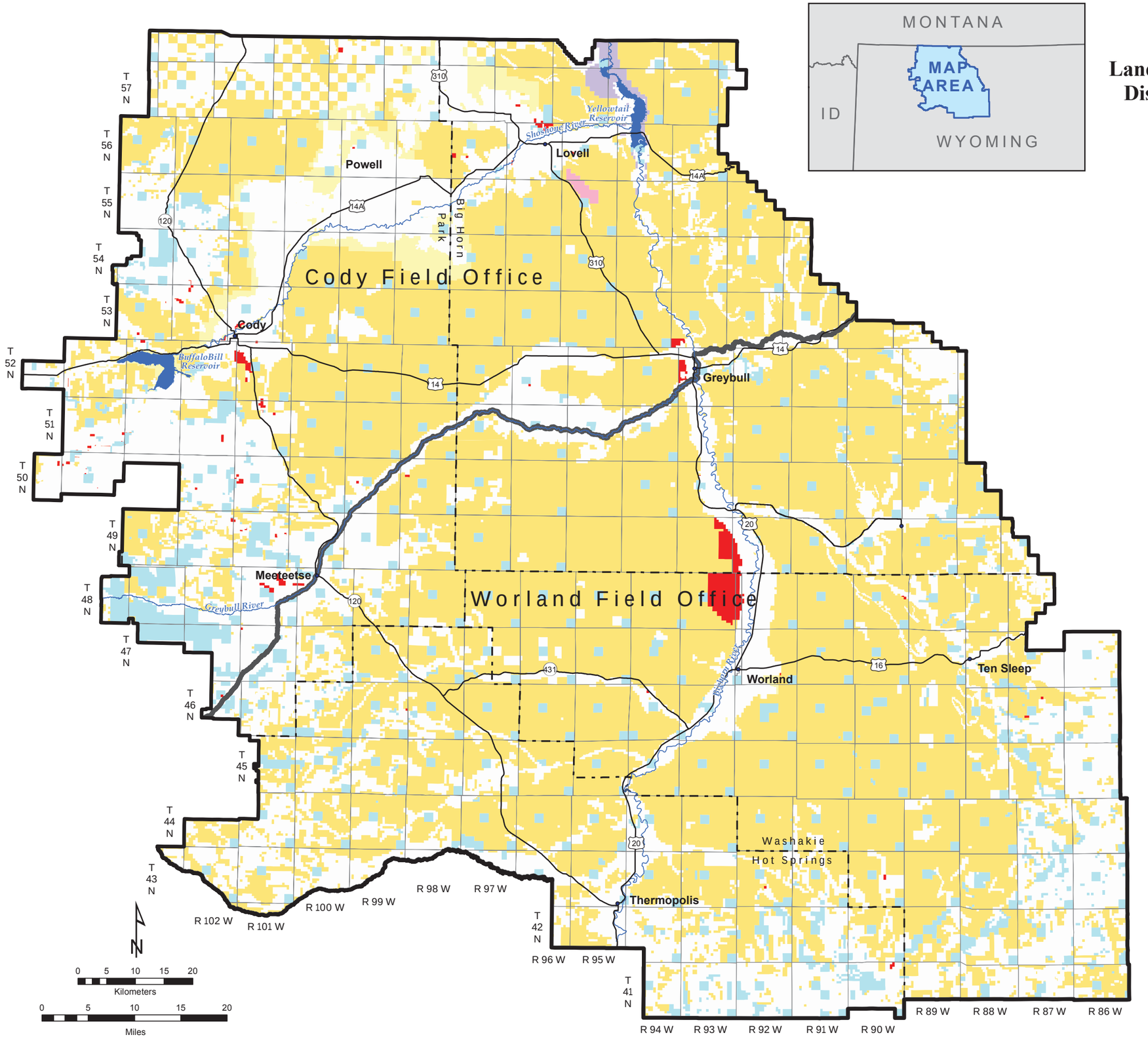

Lands Identified for Disposal

Surface Status

- Bureau of Land Management
- Bureau of Reclamation
- Department of Defense
- National Park Service
- State
- Private

BLM-administered surface lands not identified for disposal are Retention/Acquisition Areas - See Appendix M, 3.0.

NO WARRANTY IS MADE BY THE BUREAU OF LAND MANAGEMENT FOR USE OF THE DATA FOR PURPOSES NOT INTENDED BY BLM.

Map 56
Land Resources
Renewable Energy Potential
All Alternatives

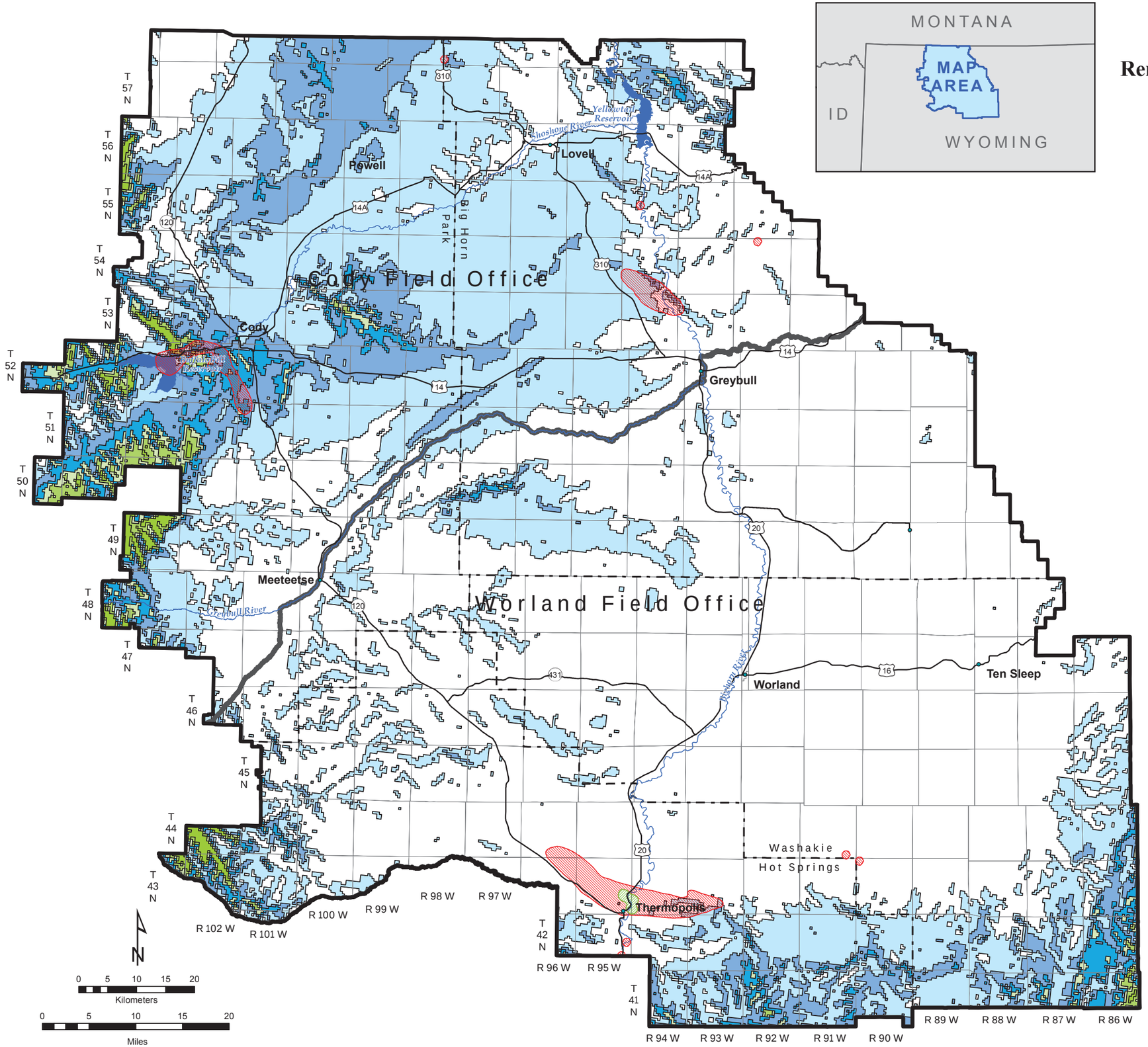

Bighorn Basin Proposed Resource Management Plan and
Final Environmental Impact Statement - May 2015

NO WARRANTY IS MADE BY THE BUREAU OF LAND MANAGEMENT FOR USE OF THE DATA FOR PURPOSES NOT INTENDED BY BLM.

Map 57
Land Resources
Renewable Energy
Alternative B

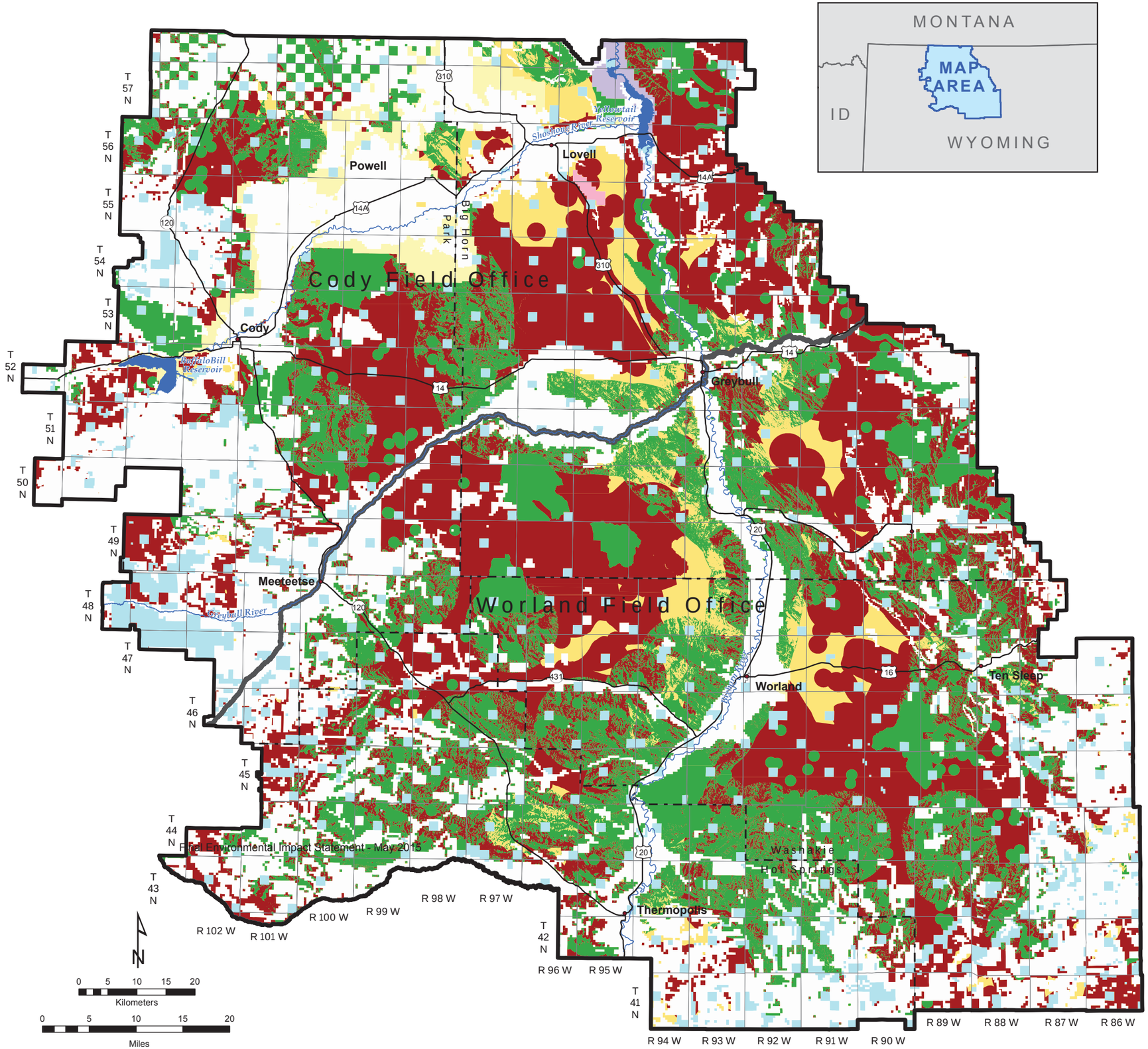

Renewable Energy Rights-of-Way Exclusion Area

Renewable Energy Rights-of-Way Avoidance Area

Surface Status

- Bureau of Land Management
- Bureau of Reclamation
- Department of Defense
- National Park Service
- State
- Private

Note: Areas not managed as renewable energy exclusion or avoidance areas are open to renewable energy development

NO WARRANTY IS MADE BY THE BUREAU OF LAND MANAGEMENT FOR USE OF THE DATA FOR PURPOSES NOT INTENDED BY BLM.

Map 58
Land Resources
Renewable Energy
Alternative C

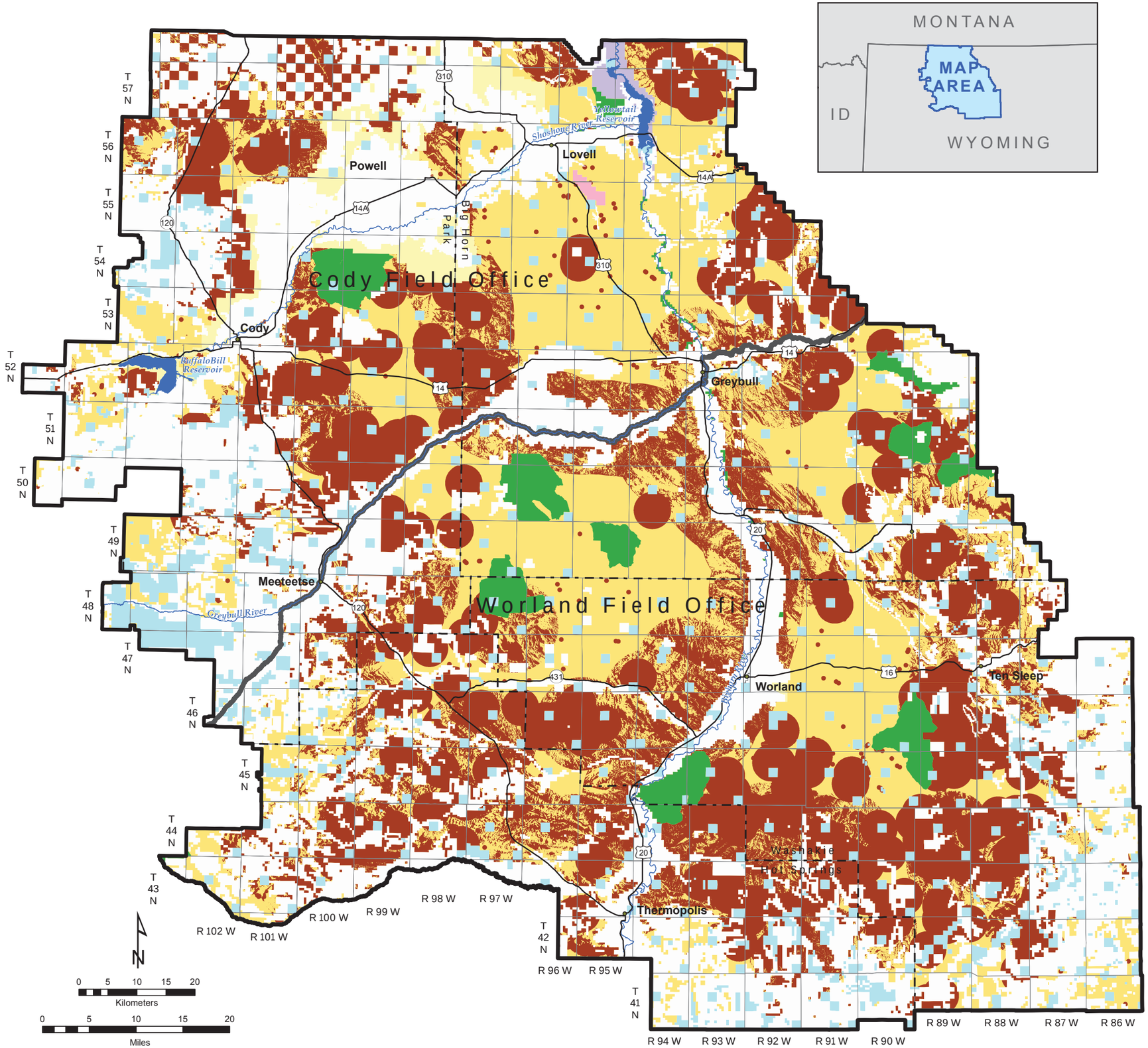

Renewable Energy Rights-of-Way Exclusion Area

Renewable Energy Rights-of-Way Avoidance Area

Surface Status

- Bureau of Land Management
- Bureau of Reclamation
- Department of Defense
- National Park Service
- State
- Private

Note: Areas not managed as renewable energy exclusion or avoidance areas are open to renewable energy development

NO WARRANTY IS MADE BY THE BUREAU OF LAND MANAGEMENT FOR USE OF THE DATA FOR PURPOSES NOT INTENDED BY BLM.

Map 59
Land Resources
Renewable Energy
Alternative D (Proposed RMP)

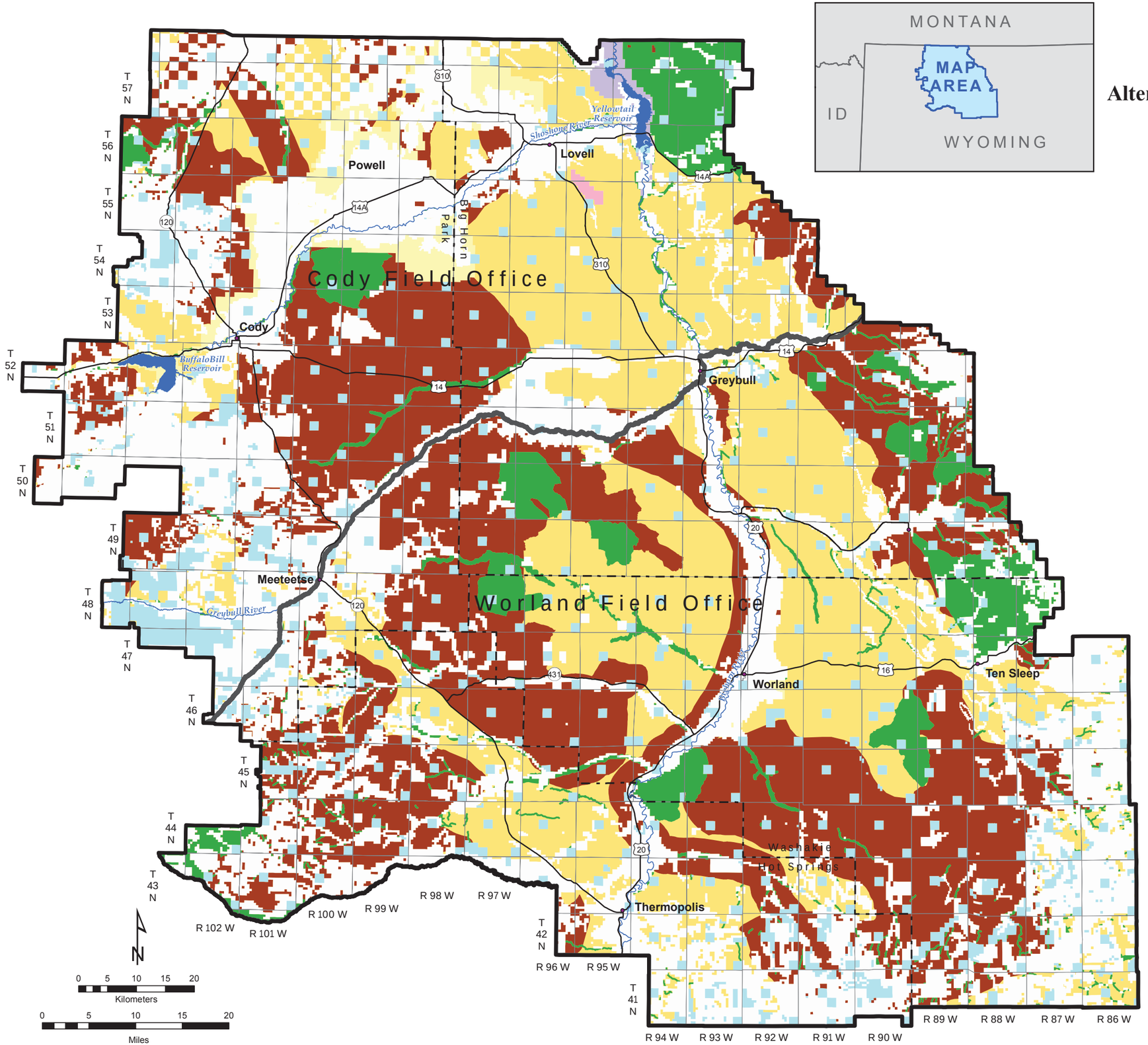

Renewable Energy Rights-of-Way Exclusion Area

Renewable Energy Rights-of-Way Avoidance Area

Surface Status

- Bureau of Land Management
- Bureau of Reclamation
- Department of Defense
- National Park Service
- State
- Private

Note: Areas not managed as renewable energy exclusion or avoidance areas are open to renewable energy development

NO WARRANTY IS MADE BY THE BUREAU OF LAND MANAGEMENT FOR USE OF THE DATA FOR PURPOSES NOT INTENDED BY BLM.

Map 60
Land Resources
Renewable Energy
Alternative E

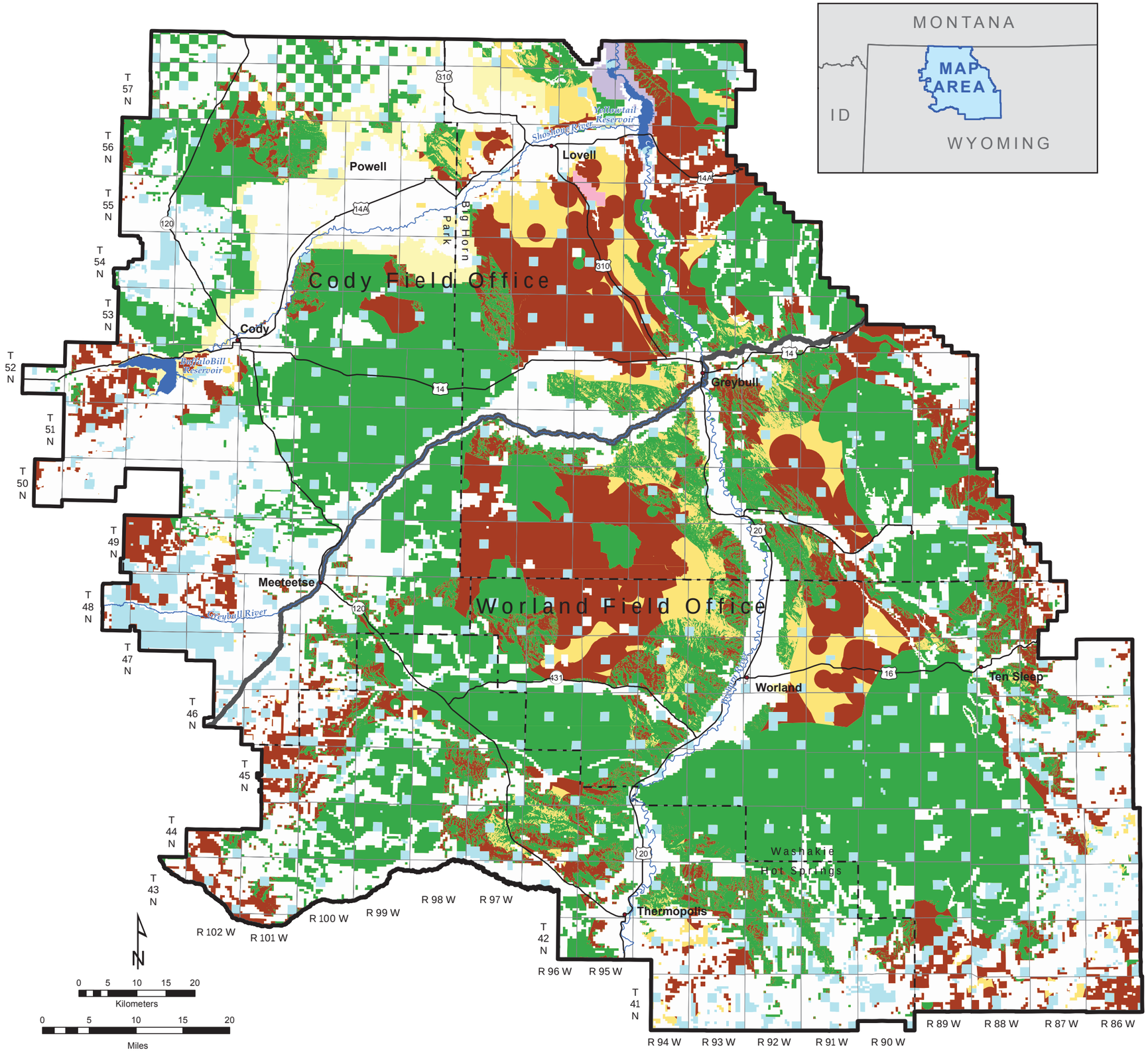

Renewable Energy Rights-of-Way Exclusion Area

Renewable Energy Rights-of-Way Avoidance Area

Surface Status

- Bureau of Land Management
- Bureau of Reclamation
- Department of Defense
- National Park Service
- State
- Private

Note: Areas not managed as renewable energy exclusion or avoidance areas are open to renewable energy development

NO WARRANTY IS MADE BY THE BUREAU OF LAND MANAGEMENT FOR USE OF THE DATA FOR PURPOSES NOT INTENDED BY BLM.

Map 61
Land Resources
Renewable Energy
Alternative F

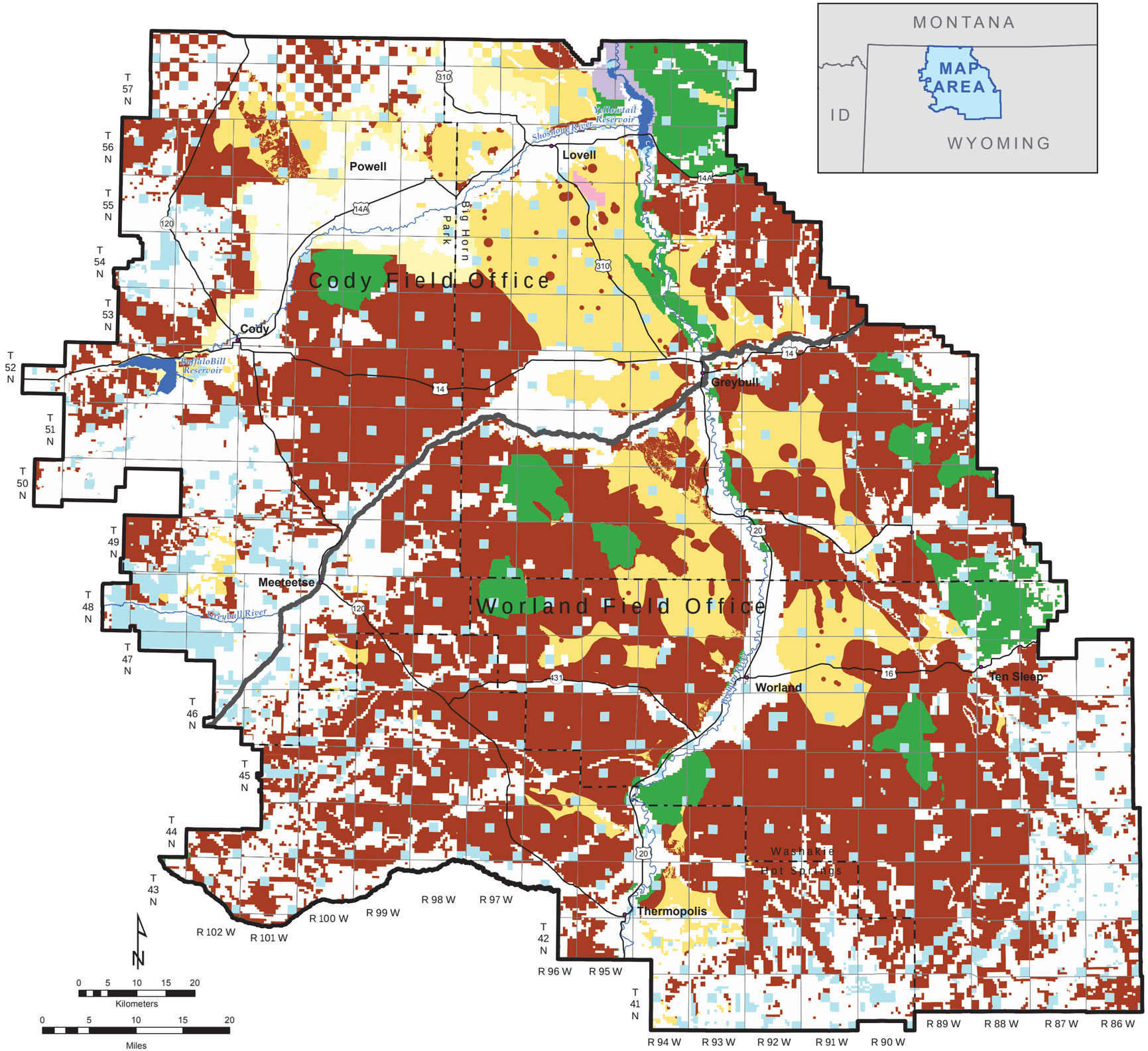

Renewable Energy Rights-of-Way Exclusion Area

Renewable Energy Rights-of-Way Avoidance Area

Surface Status

- Bureau of Land Management
- Bureau of Reclamation
- Department of Defense
- National Park Service
- State
- Private

Note: Areas not managed as renewable energy exclusion or avoidance areas are open to renewable energy development

NO WARRANTY IS MADE BY THE BUREAU OF LAND MANAGEMENT FOR USE OF THE DATA FOR PURPOSES NOT INTENDED BY BLM.

Map 62
Physical Resources
Soil Slope and Erosion Hazard
All Alternatives

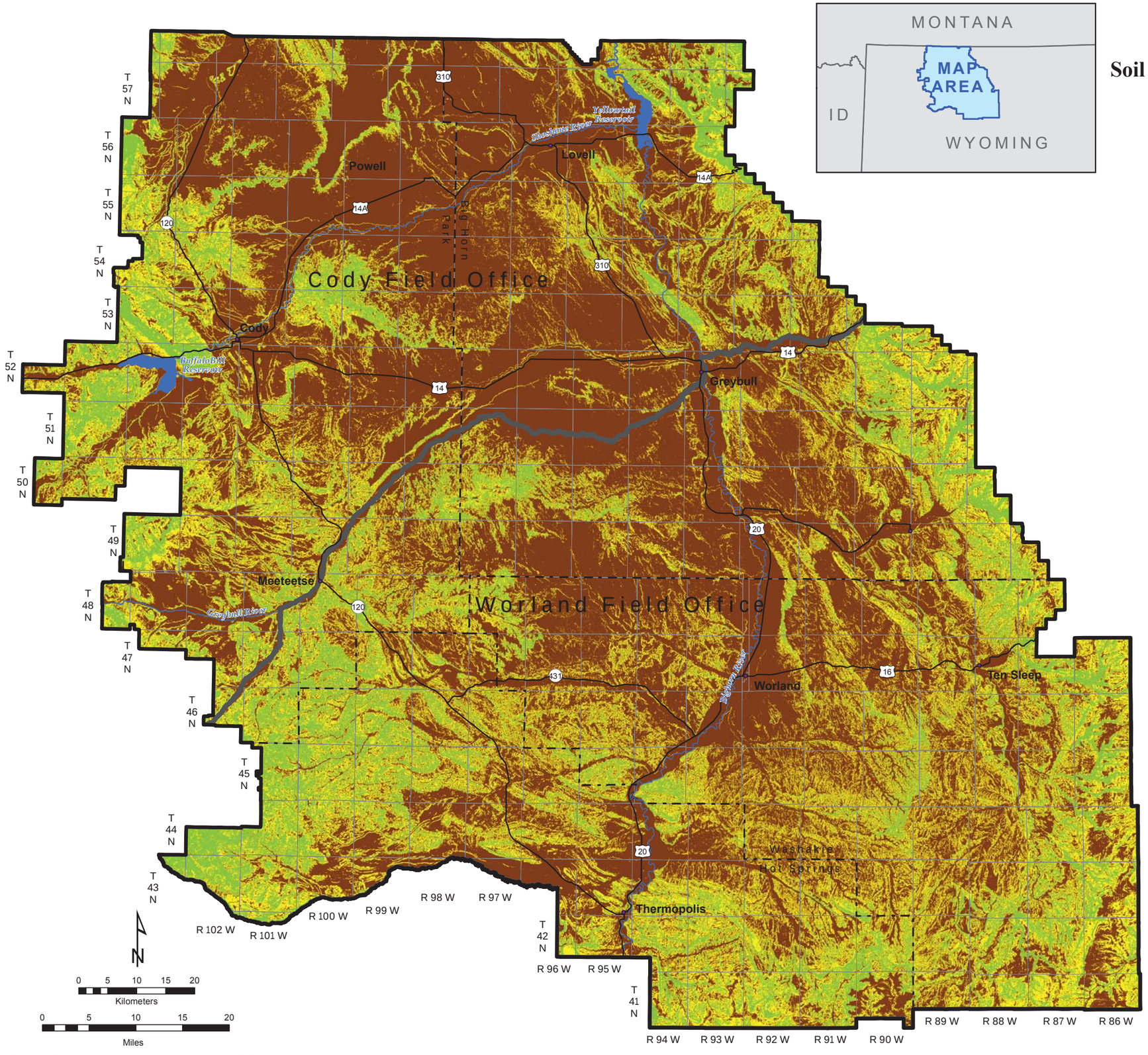

Bighorn Basin Proposed Resource Management Plan and
Final Environmental Impact Statement - May 2015

NO WARRANTY IS MADE BY THE BUREAU OF LAND MANAGEMENT FOR USE OF THE DATA FOR PURPOSES NOT INTENDED BY BLM.

Map 63
Land Resources
Rights-of-Way and Corridor
Alternative A

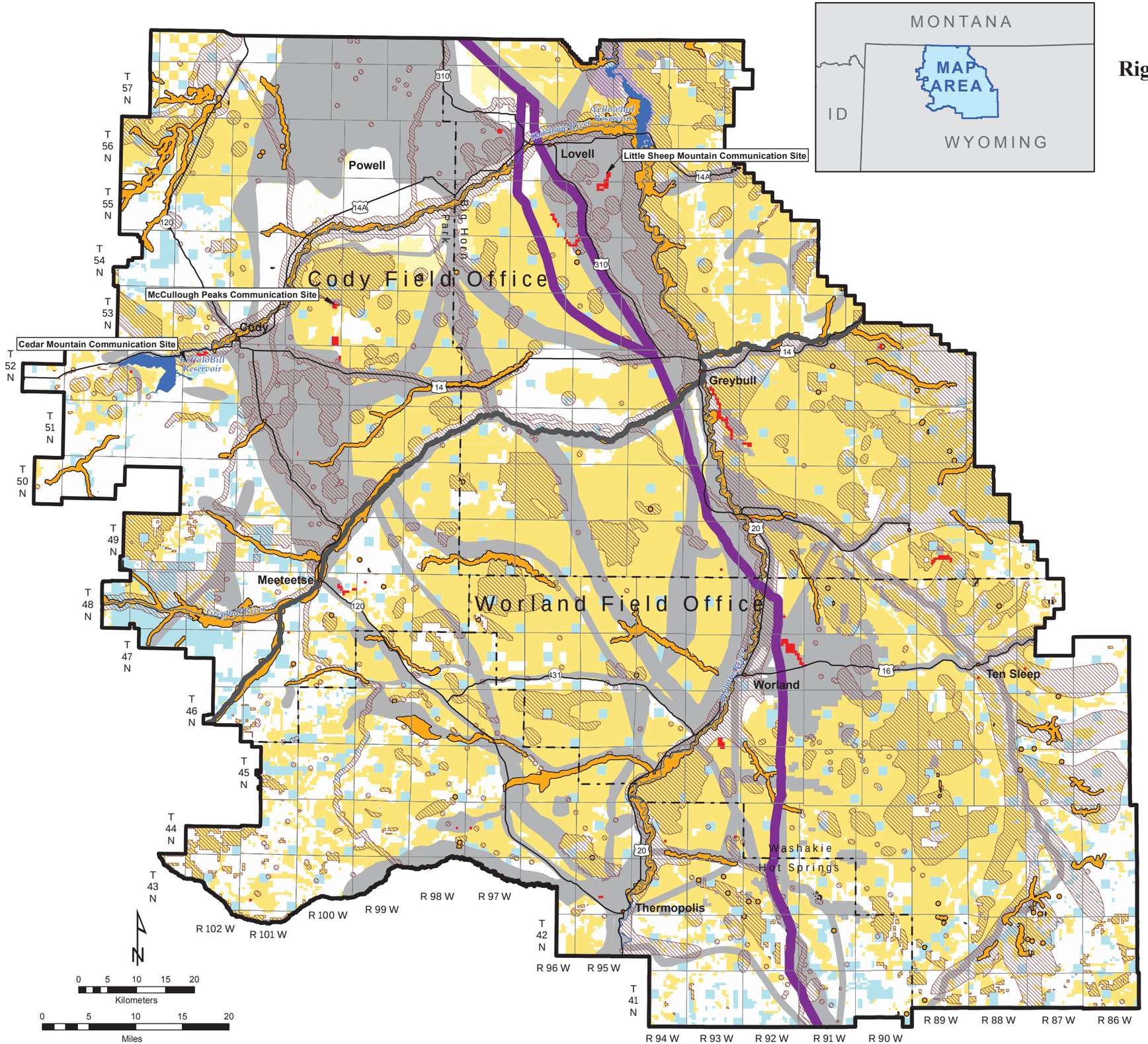

Rights-of-Way Corridor

Rights-of-Way Avoidance/Mitigation Area

Rights-of-Way Exclusion Area

Energy Corridor 79-216

Communication Site and Communication Site Concentration Area

Surface Status

Bureau of Land Management

Bureau of Reclamation

Department of Defense

National Park Service

State

Private

Note: Areas not managed as rights-of-way exclusion or avoidance/mitigation areas are open to rights-of-way authorizations

NO WARRANTY IS MADE BY THE BUREAU OF LAND MANAGEMENT FOR USE OF THE DATA FOR PURPOSES NOT INTENDED BY BLM.

Map 64
Land Resources
Rights-of-Way and Corridors
Alternative B

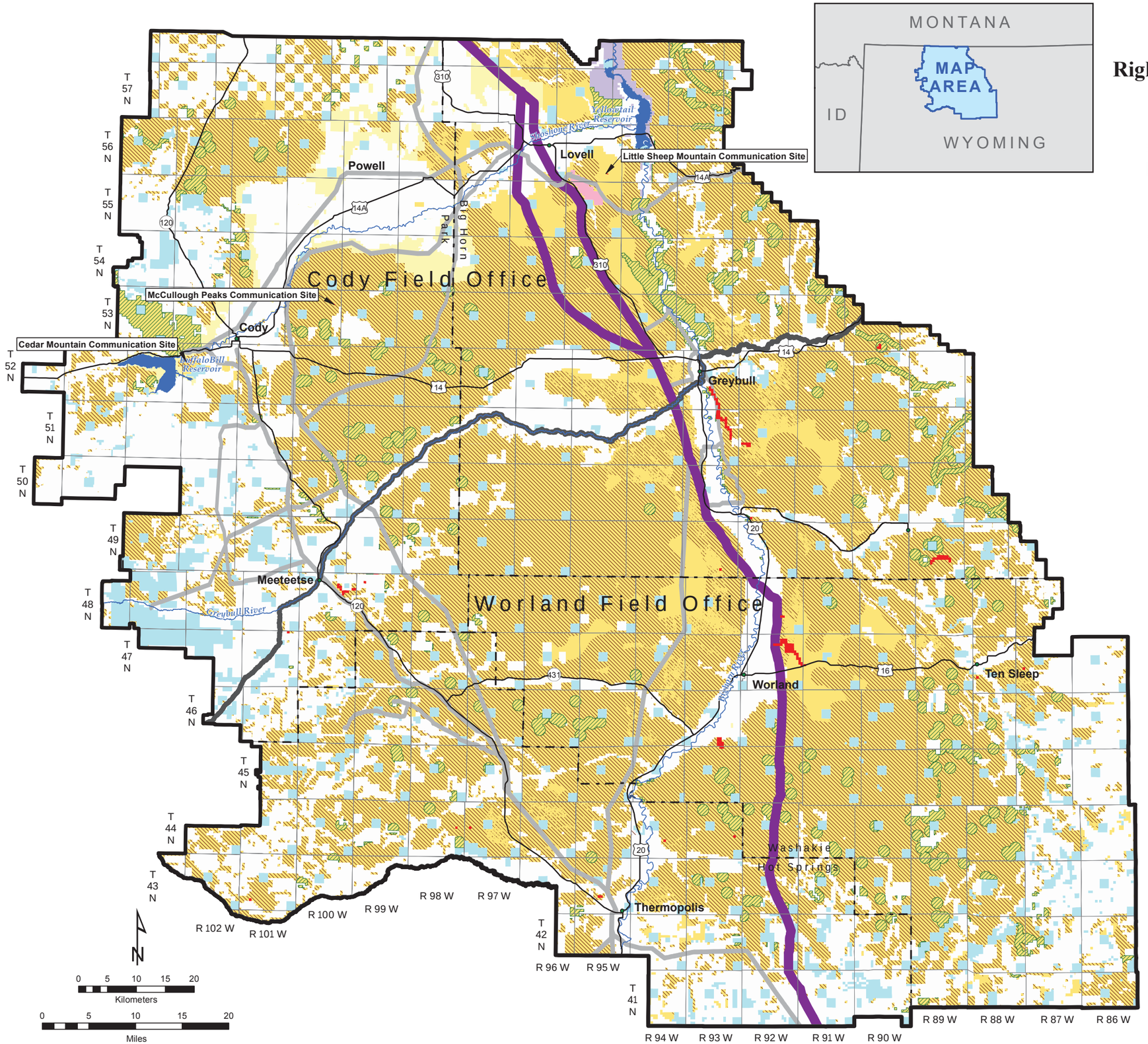

Rights-of-Way Corridor

Rights-of-Way Avoidance/Mitigation Area

Rights-of-Way Exclusion Area

Energy Corridor 79-216

Communication Site and Communication Site Concentration Area

Surface Status

Bureau of Land Management

Bureau of Reclamation

Department of Defense

National Park Service

State

Private

Note: Areas not managed as rights-of-way exclusion or avoidance/mitigation areas are open to rights-of-way authorizations

NO WARRANTY IS MADE BY THE BUREAU OF LAND MANAGEMENT FOR USE OF THE DATA FOR PURPOSES NOT INTENDED BY BLM.

Map 65
Land Resources
Rights-of-Way and Corridors
Alternative C

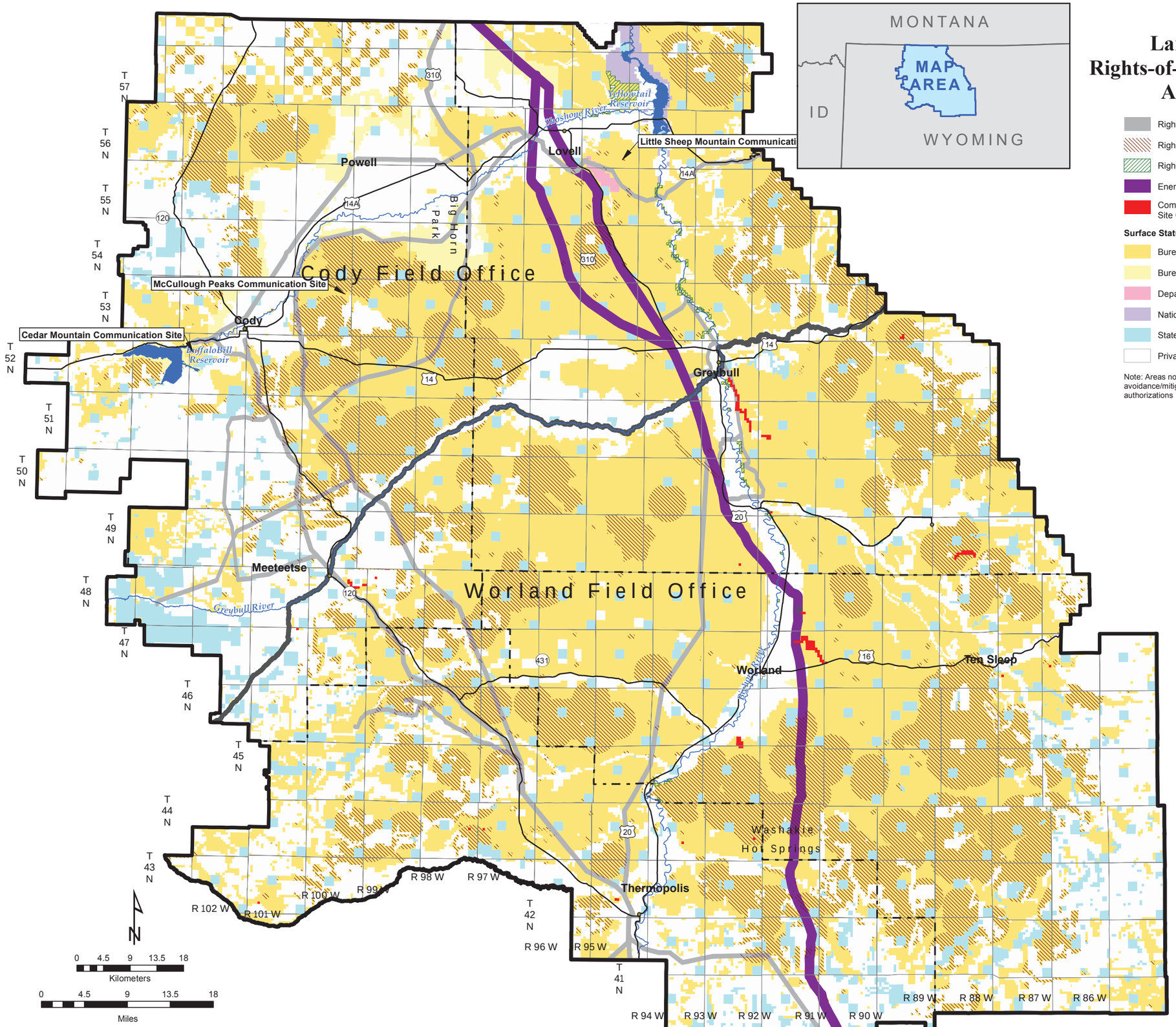

Rights-of-Way Corridor

Rights-of-Way Avoidance/Mitigation Area

Rights-of-Way Exclusion Area

Energy Corridor 79-216

Communication Site and Communication Site Concentration Area

Surface Status

Bureau of Land Management

Bureau of Reclamation

Department of Defense

National Park Service

State

Private

Note: Areas not managed as rights-of-way exclusion or avoidance/mitigation areas are open to rights-of-way authorizations

NO WARRANTY IS MADE BY THE BUREAU OF LAND MANAGEMENT FOR USE OF THE DATA FOR PURPOSES NOT INTENDED BY BLM.

Map 66
Land Resources
Rights-of-Way and Corridors
Alternative D (Proposed RMP)

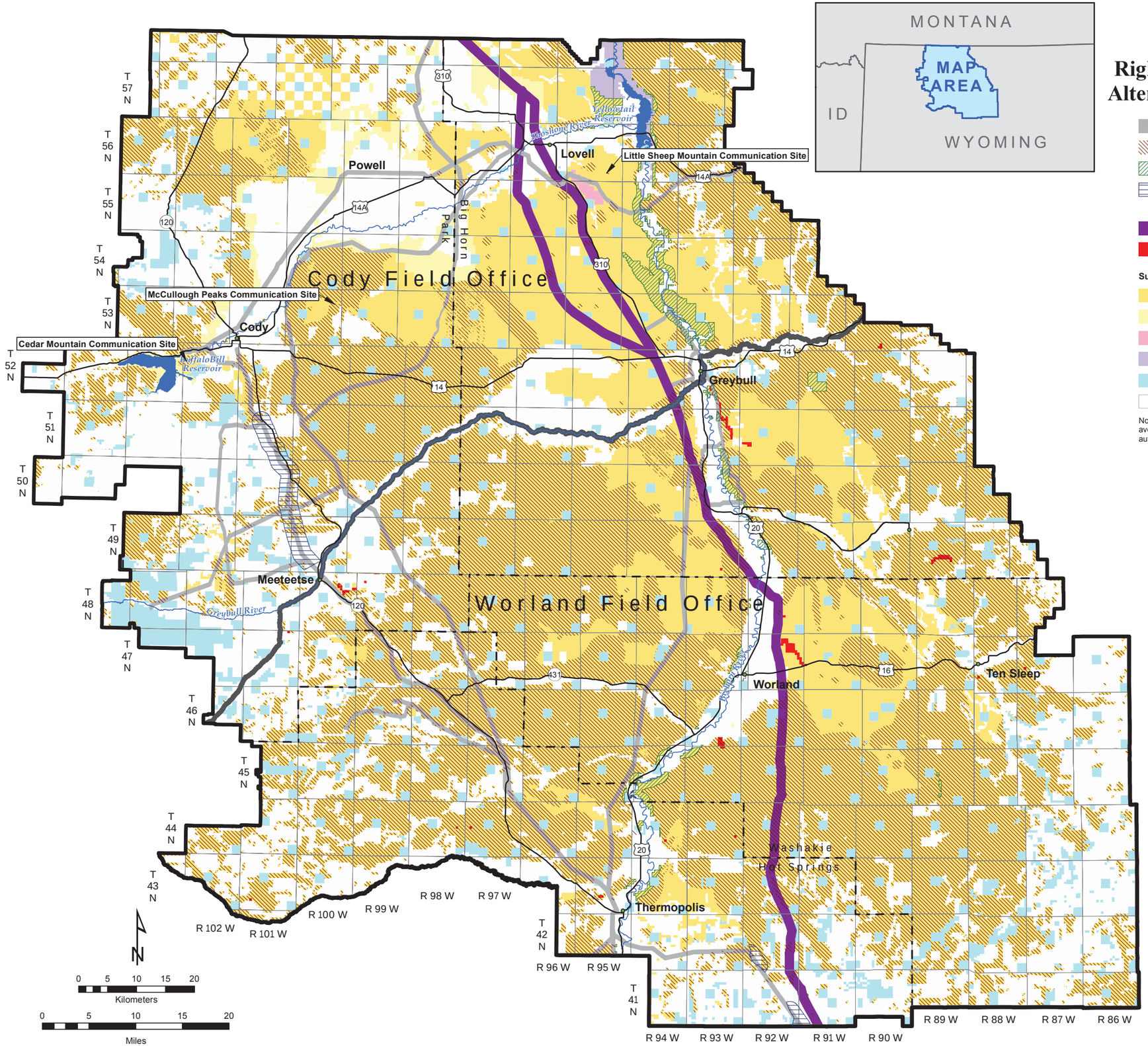

Rights-of-Way Corridor

Rights-of-Way Avoidance/Mitigation Area

Rights-of-Way Exclusion Area

Above Ground Transmission Corridor through Greater Sage-grouse Priority Habitat Management Areas (PHMAs) - 1/2-Mile Buffer

Energy Corridor 79-216

Communication Site and Communication Site Concentration Area

Surface Status

Bureau of Land Management

Bureau of Reclamation

Department of Defense

National Park Service

State

Private

Note: Areas not managed as rights-of-way exclusion or avoidance/mitigation areas are open to rights-of-way authorizations

NO WARRANTY IS MADE BY THE BUREAU OF LAND MANAGEMENT FOR USE OF THE DATA FOR PURPOSES NOT INTENDED BY BLM.

Map 67
Land Resources
Rights-of-Way and Corridors
Alternative E

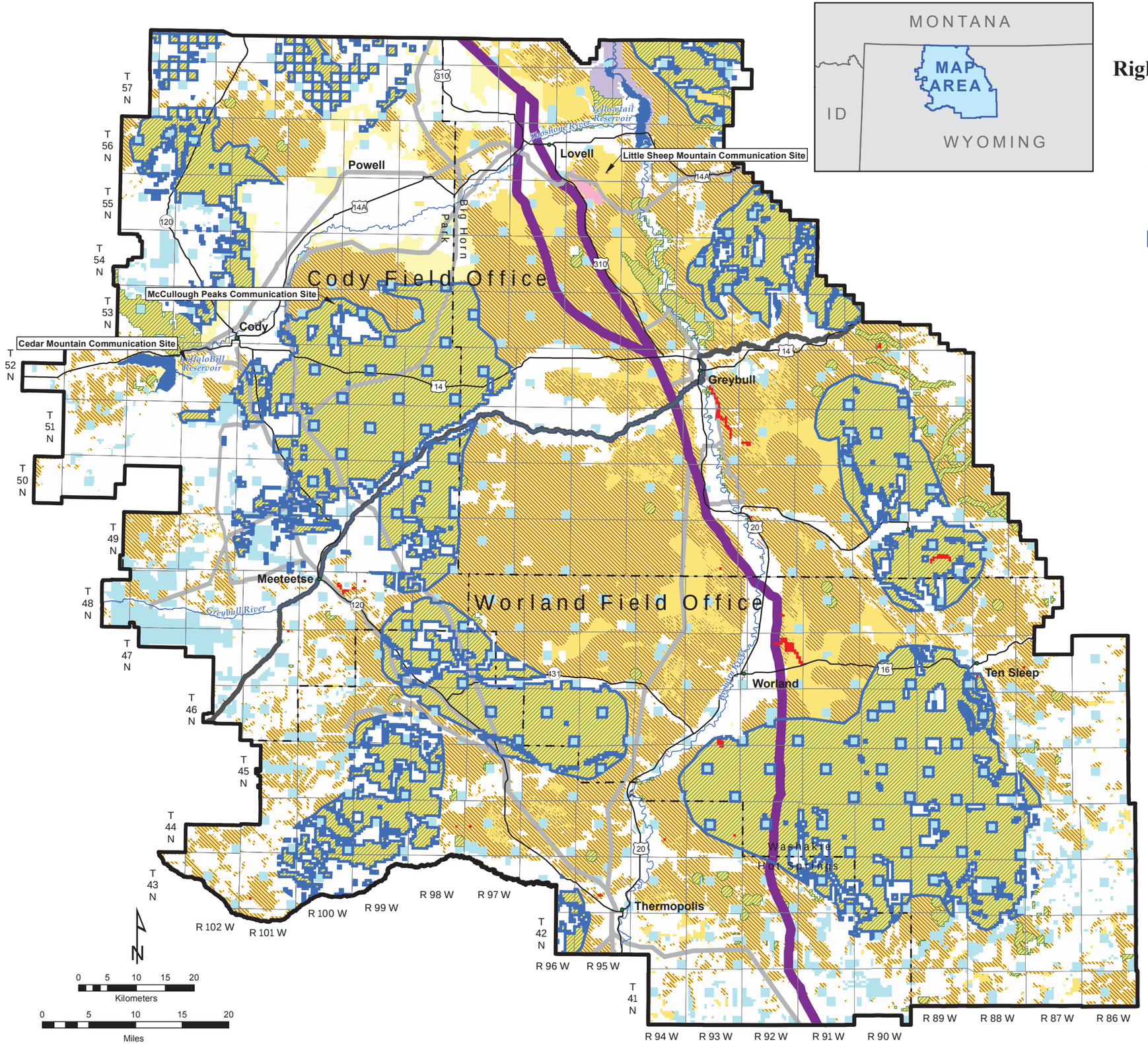

Rights-of-Way Corridors

Rights-of-Way Avoidance/Mitigation Area

Rights-of-Way Exclusion Area

Energy Corridor 79-216

Communication Site and Communication Site Concentration Area

Greater Sage-Grouse Key Habitat Areas

Surface Status

Bureau of Land Management

Bureau of Reclamation

Department of Defense

National Park Service

State

Private

Note: Areas not managed as rights-of-way exclusion or avoidance/mitigation areas are open to rights-of-way authorizations.

ROW corridors within Greater Sage-grouse Key Habitat Areas are restricted to below-ground use only, while corridors outside Key Habitat Areas are available for either above or below ground use.

NO WARRANTY IS MADE BY THE BUREAU OF LAND MANAGEMENT FOR USE OF THE DATA FOR PURPOSES NOT INTENDED BY BLM.

Map 68
Land Resources
Rights-of-Way and Corridors
Alternative F

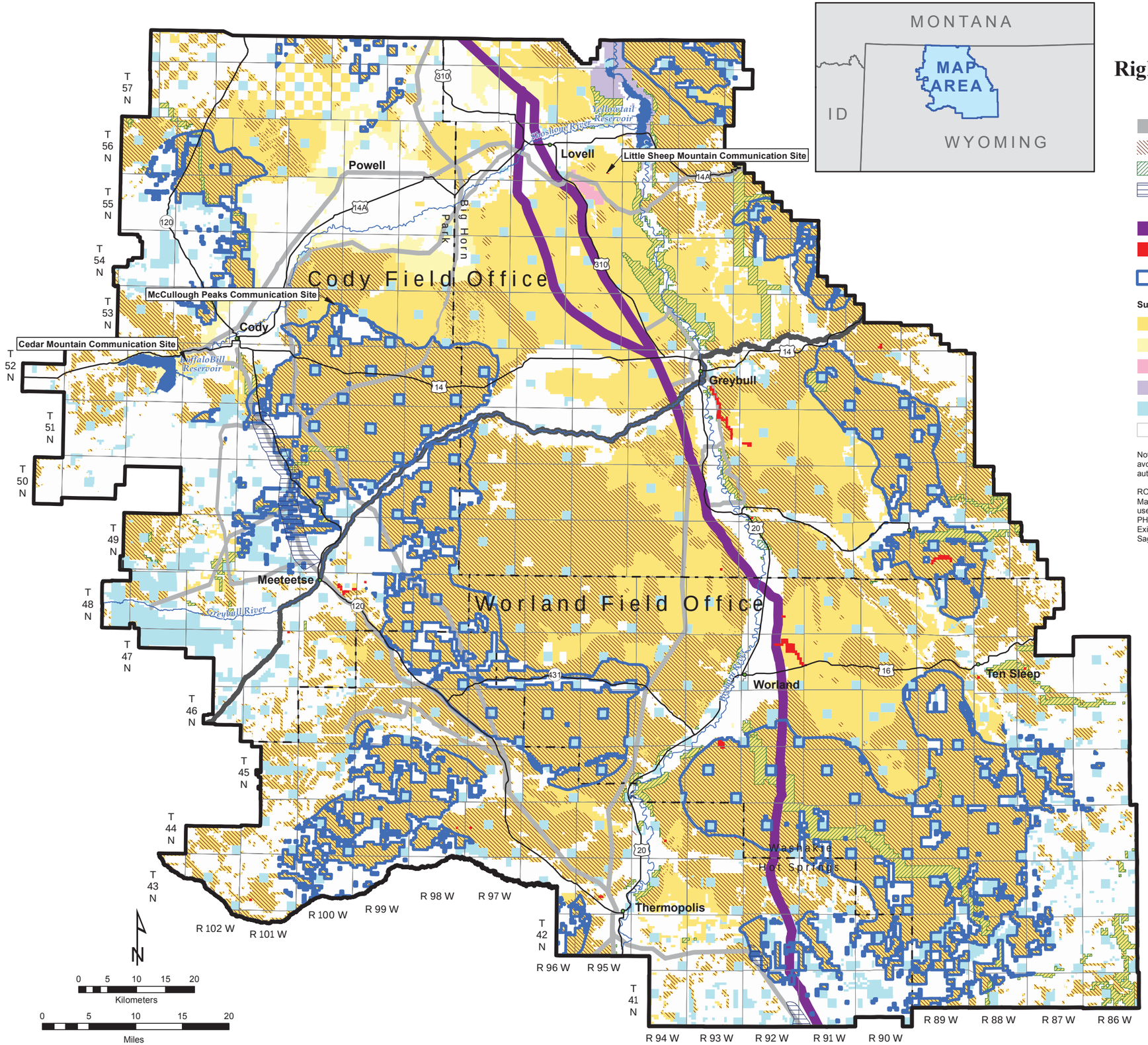

Rights-of-Way Corridor

Rights-of-Way Avoidance/Mitigation Area

Rights-of-Way Exclusion Area

Above Ground Transmission Corridor Through Greater Sage-grouse Priority Habitat Management Areass (PHMAs) - 1/2-Mile Buffer

Energy Corridor 79-216

Communication Site and Communication Site Concentration Area

Greater Sage-Grouse Priority Habitat Management Areas (PHMAs)

Surface Status

Bureau of Land Management

Bureau of Reclamation

Department of Defense

National Park Service

State

Private

Note: Areas not managed as rights-of-way exclusion or avoidance/mitigation areas are open to rights-of-way authorizations.

ROW corridors within Greater Sage-grouse Priority Habitat Management Areas (PHMAs) are restricted to below-ground use only, while corridors outside Greater Sage-grouse PHMAs are available for either above or below ground use. Existing above-ground transmissionlines that cross Greater Sage-grouse PHMAs will remain.

NO WARRANTY IS MADE BY THE BUREAU OF LAND MANAGEMENT FOR USE OF THE DATA FOR PURPOSES NOT INTENDED BY BLM.

Map 69
Land Resources
Travel Management
Designations
Alternative A

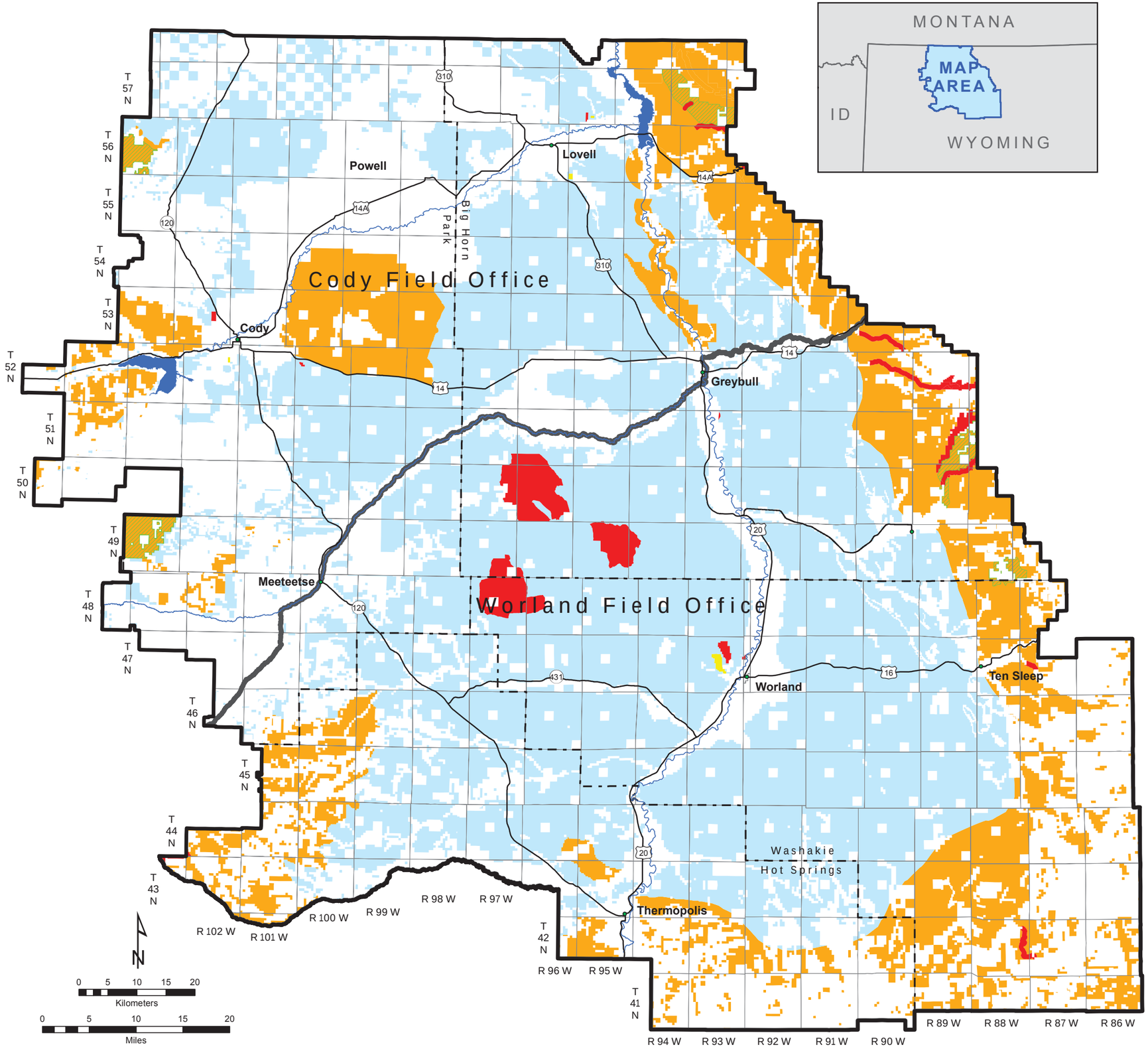

Bighorn Basin Proposed Resource Management Plan and
Final Environmental Impact Statement - May 2015

NO WARRANTY IS MADE BY THE BUREAU OF LAND MANAGEMENT FOR USE OF THE DATA FOR PURPOSES NOT INTENDED BY BLM.

Map 70
Land Resources
Travel Management
Designations
Alternative B

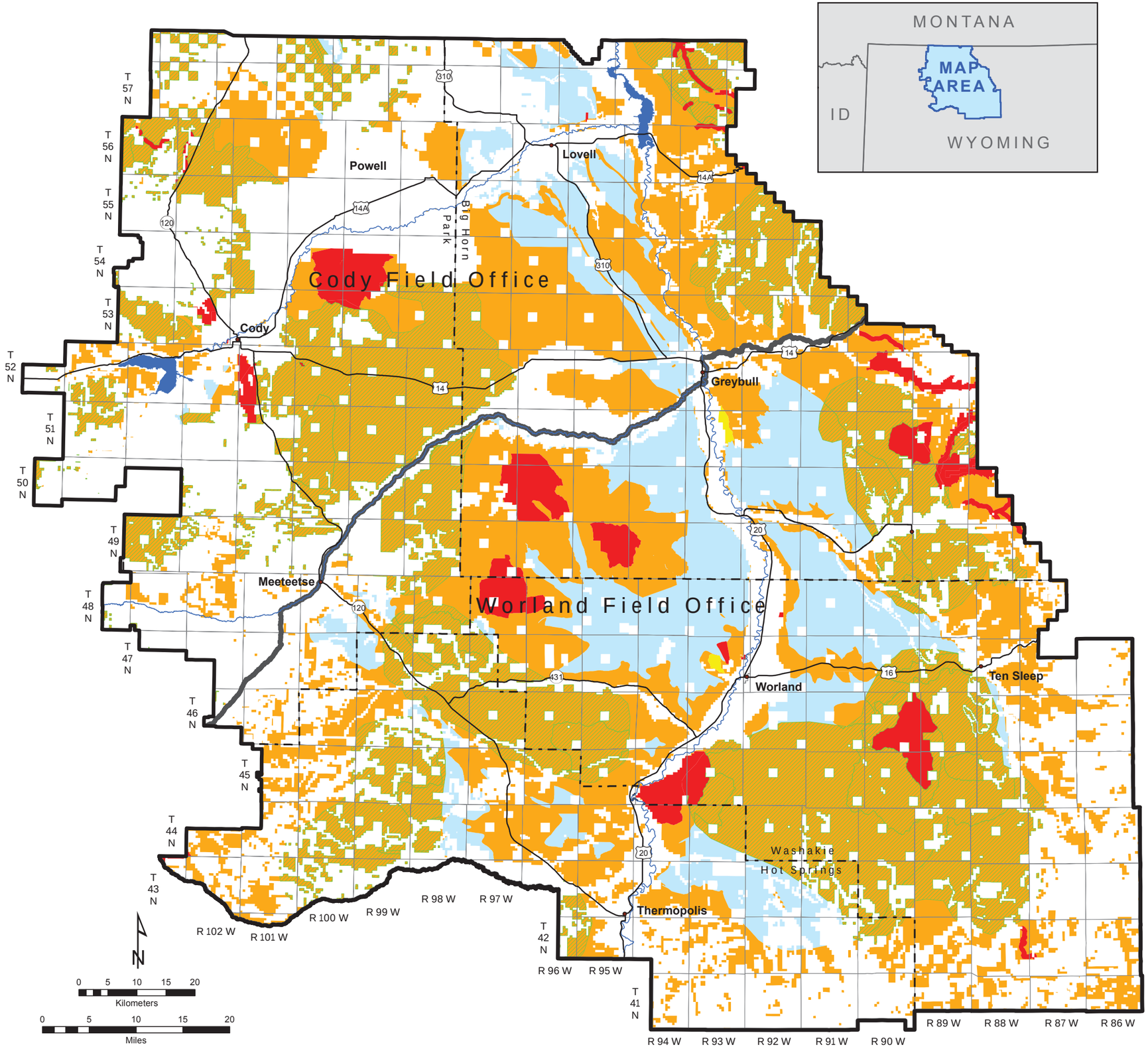

Bighorn Basin Proposed Resource Management Plan and
Final Environmental Impact Statement - May 2015

NO WARRANTY IS MADE BY THE BUREAU OF LAND MANAGEMENT FOR USE OF THE DATA FOR PURPOSES NOT INTENDED BY BLM.

Map 71
Land Resources
Travel Management Designations
Alternative C

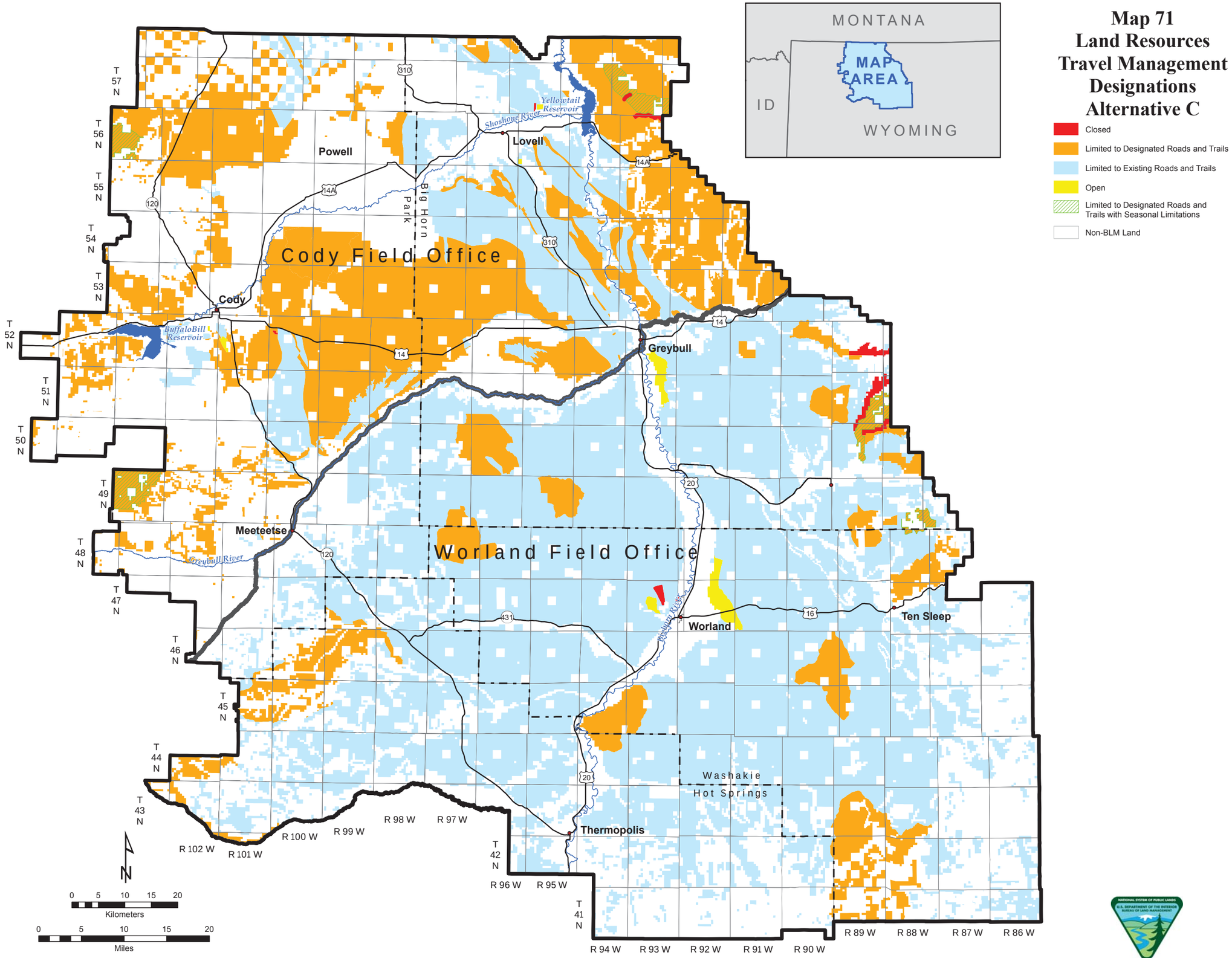

Bighorn Basin Proposed Resource Management Plan and
Final Environmental Impact Statement - May 2015

NO WARRANTY IS MADE BY THE BUREAU OF LAND MANAGEMENT FOR USE OF THE DATA FOR PURPOSES NOT INTENDED BY BLM.

Map 72
Land Resources
Travel Management
Designations
Alternative D (Proposed RMP)

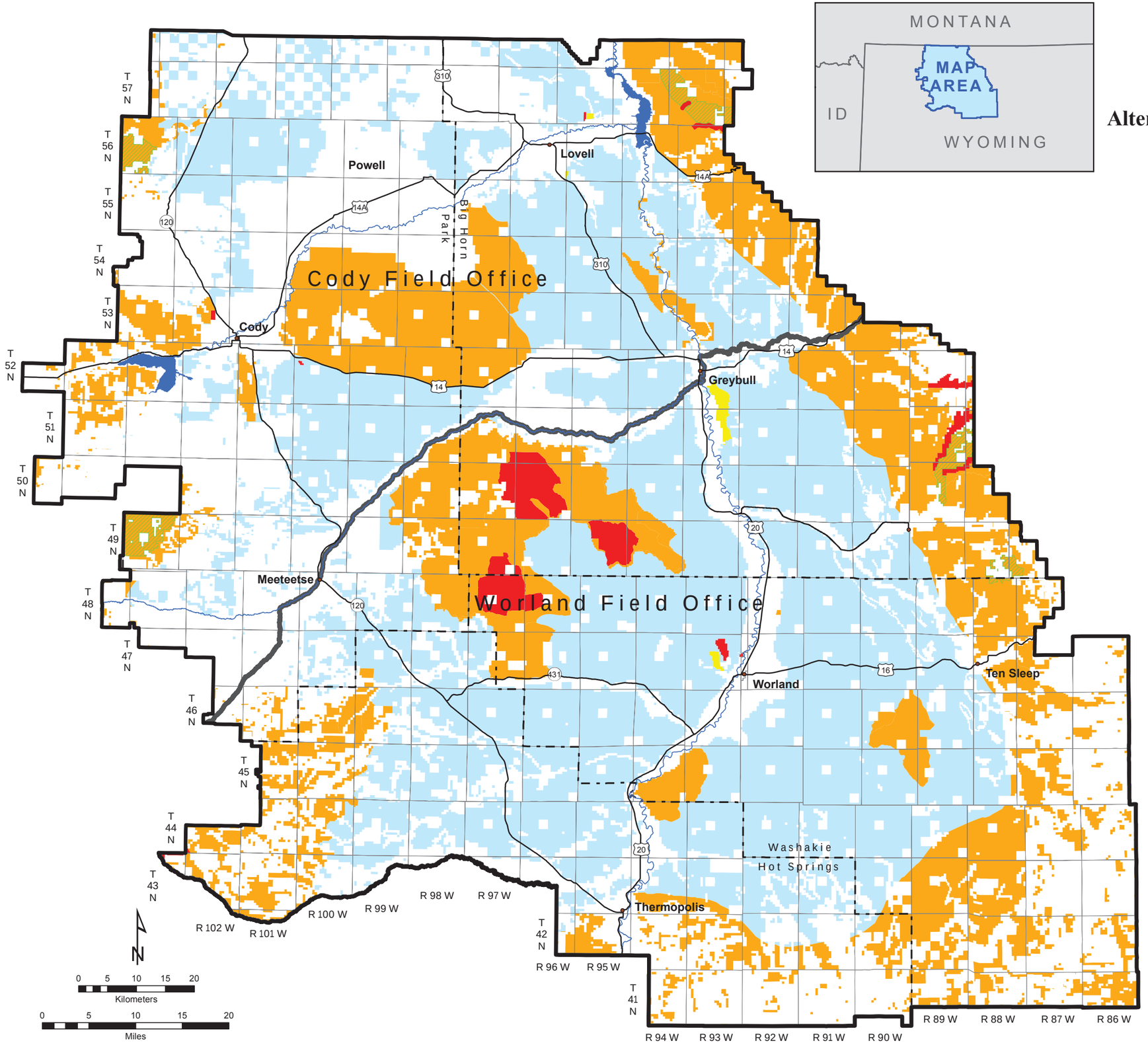

Bighorn Basin Proposed Resource Management Plan and Final Environmental Impact Statement - May 2015

NO WARRANTY IS MADE BY THE BUREAU OF LAND MANAGEMENT FOR USE OF THE DATA FOR PURPOSES NOT INTENDED BY BLM.

Map 73
Land resources
Travel Management
Designations
Alternative E

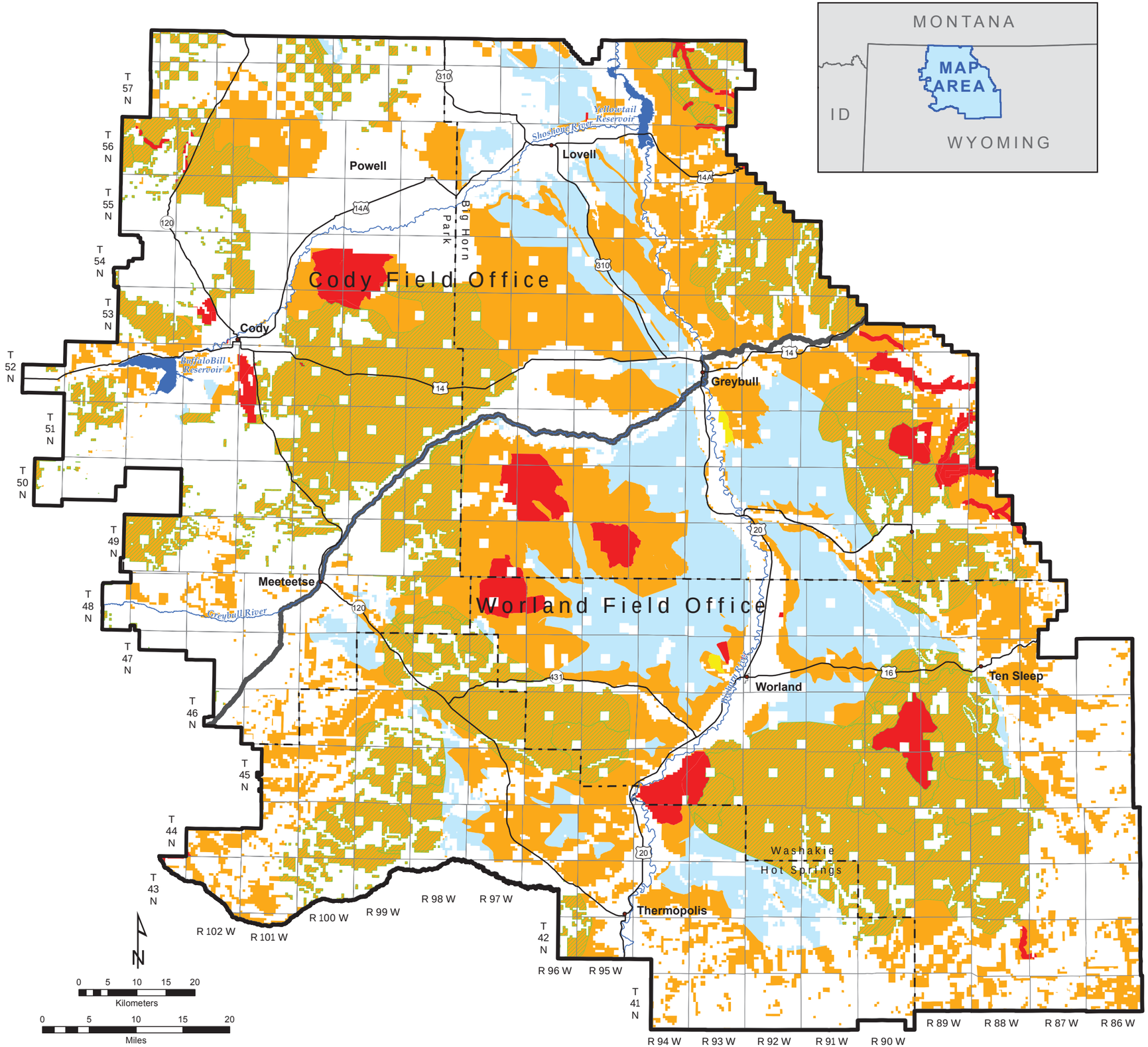

Bighorn Basin Proposed Resource Management Plan and
Final Environmental Impact Statement - May 2015

NO WARRANTY IS MADE BY THE BUREAU OF LAND MANAGEMENT FOR USE OF THE DATA FOR PURPOSES NOT INTENDED BY BLM.

Map 74
Land Resources
Travel Management
Designations
Alternative F

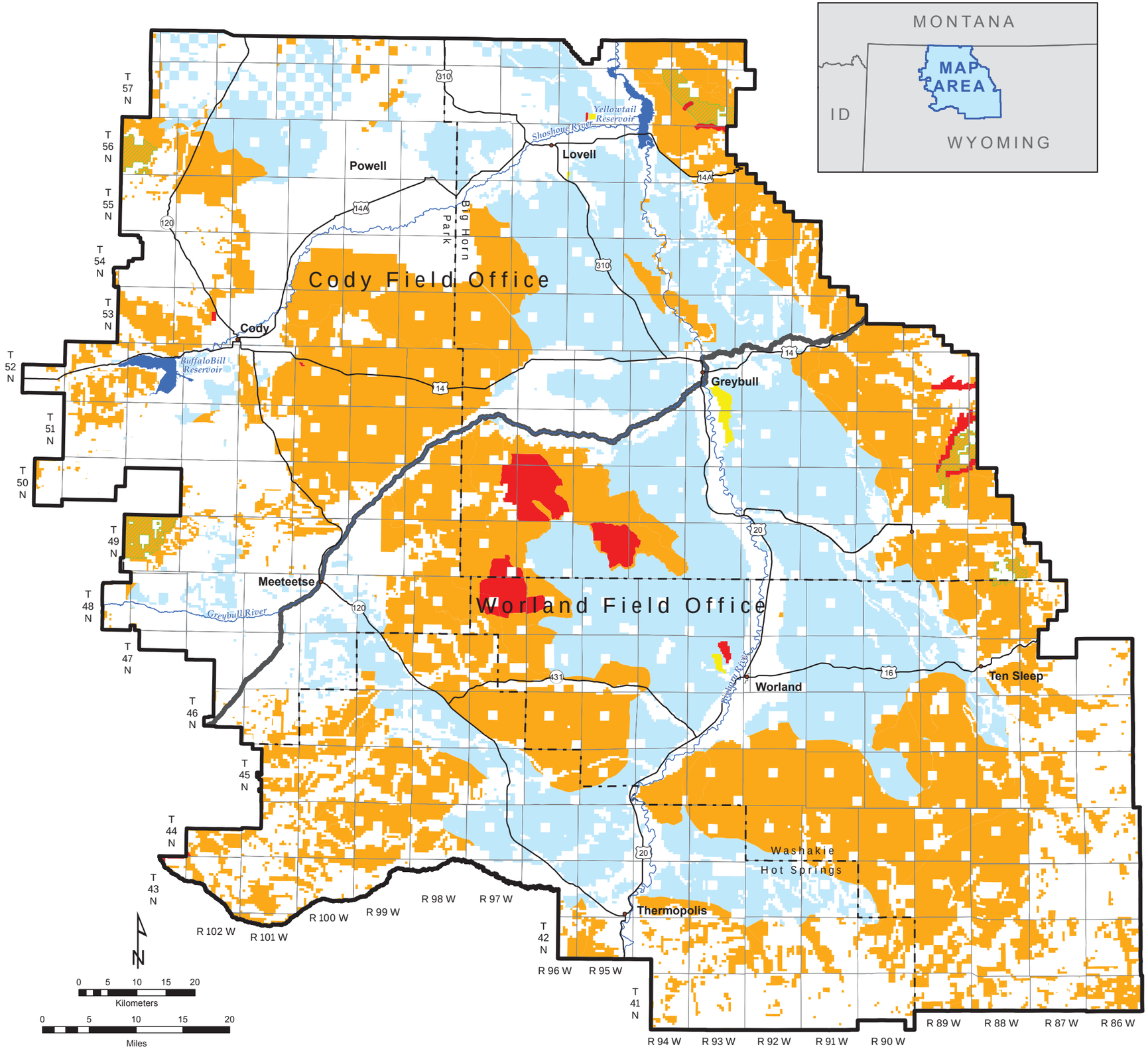

NO WARRANTY IS MADE BY THE BUREAU OF LAND MANAGEMENT FOR USE OF THE DATA FOR PURPOSES NOT INTENDED BY BLM.

Map 75
Land Resources
Recreation
Alternative A

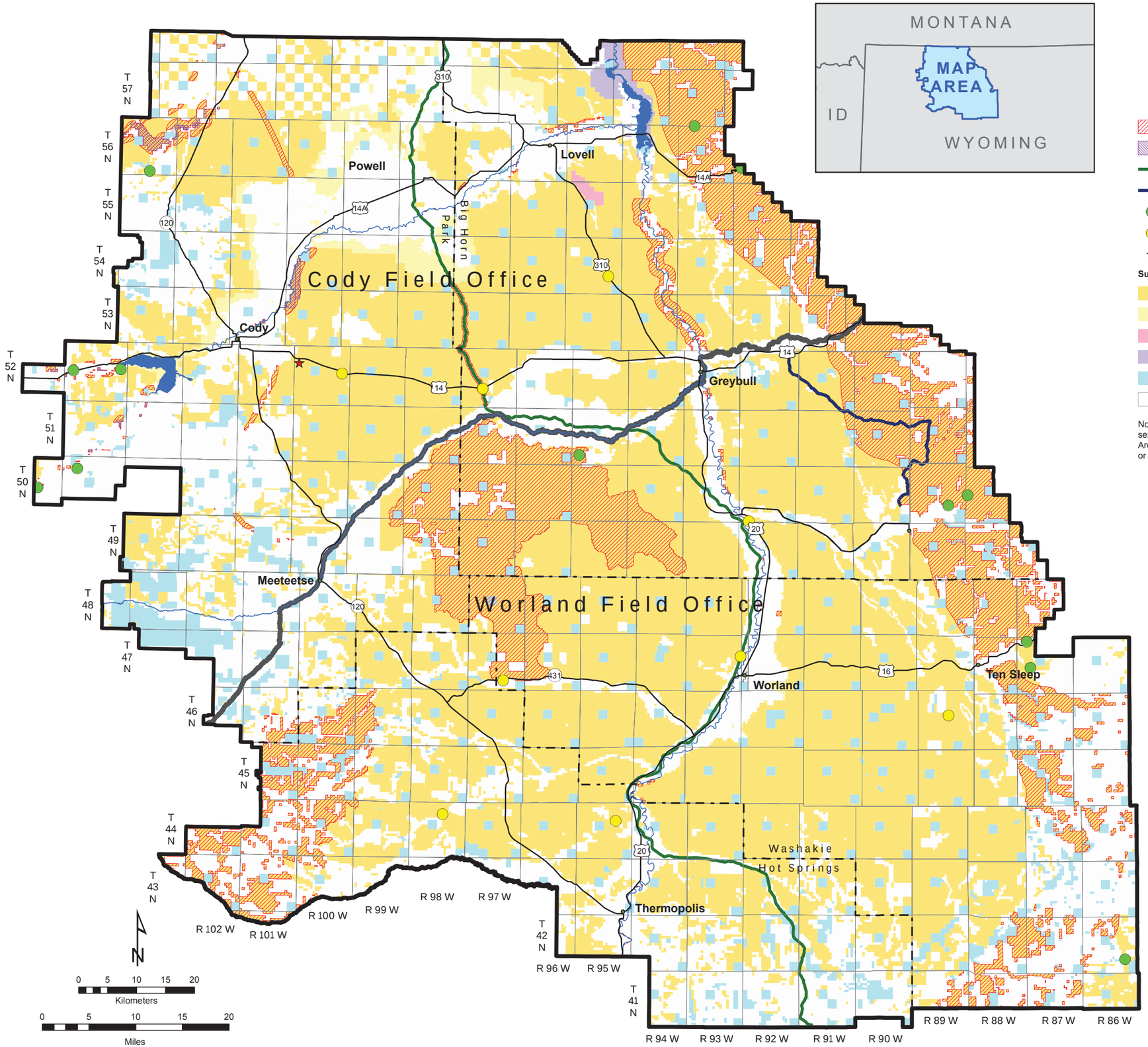

Special Recreation Management Area (SRMA)

Fishing and Hunting Access Area

Bridger Trail

Back Country Byway

Campground/Trailhead

Interpretive Site

Cody Archer Range

Surface Status

Bureau of Land Management

Bureau of Reclamation

Department of Defense

National Park Service

State

Private

Note: All land not managed as an SRMA or a separate Extensive Recreation Management Area (ERMA) is managed as part of the Cody or Worland Field Office ERMAs.

NO WARRANTY IS MADE BY THE BUREAU OF LAND MANAGEMENT FOR USE OF THE DATA FOR PURPOSES NOT INTENDED BY BLM.

Map 76
Land Resources
Recreation
Alternatives B and E

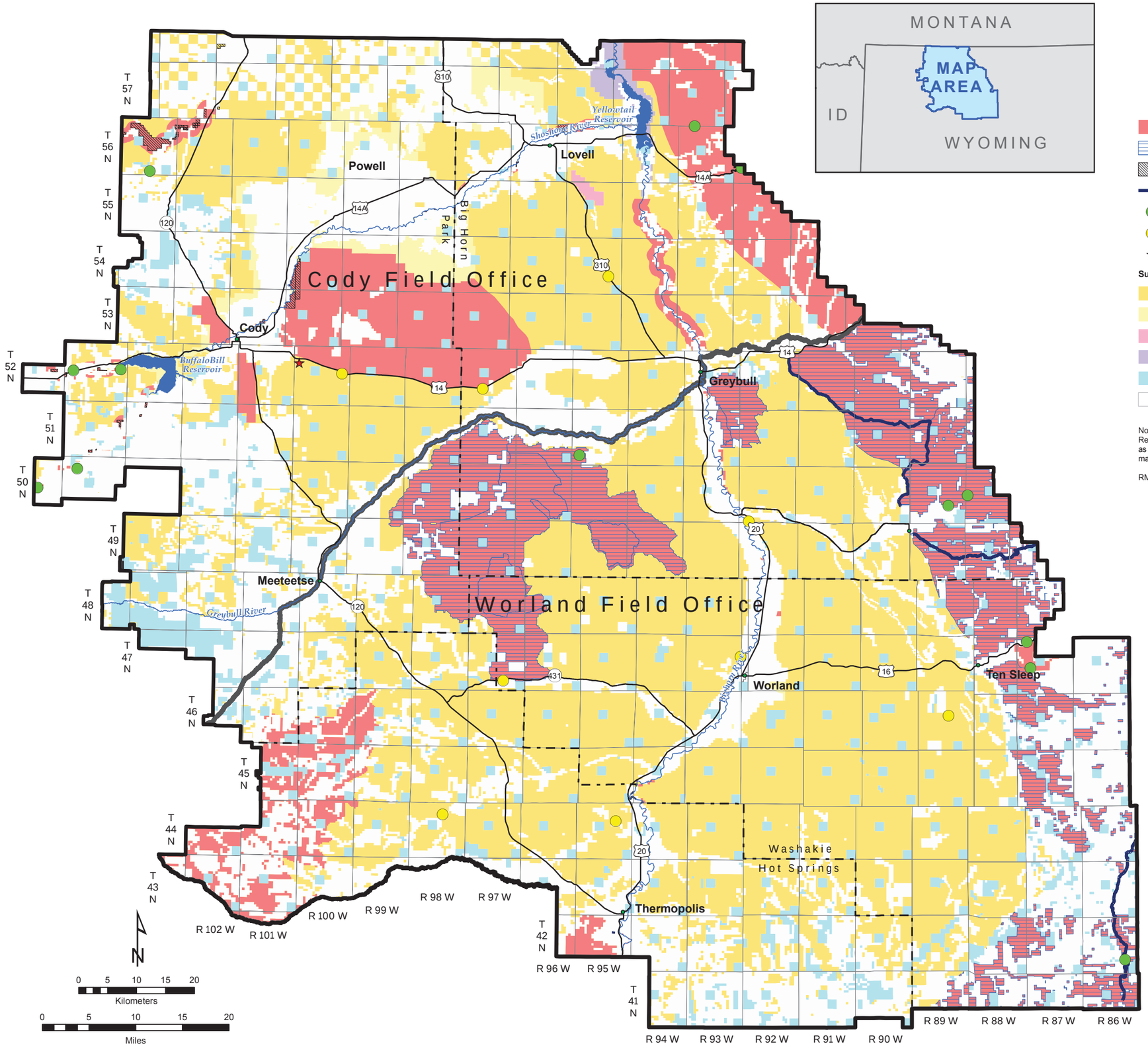

Special Recreation Management Area (SRMA)

Recreation Management Zone (RMZ)

Fishing and Hunting Access area

Back Country Byway

Campground/Trailhead

Interpretive Site

Cody Archer Range

Surface Status

Bureau of Land Management

Bureau of Reclamation

Department of Defense

National Park Service

State

Private

Note: Lands not designated as a SRMA or an Extensive Recreation Management Area (ERMA) are not managed as a Recreation Management Area. Recreation management in these areas is custodial.

RMZs are sub-units within a larger SRMA.

NO WARRANTY IS MADE BY THE BUREAU OF LAND MANAGEMENT FOR USE OF THE DATA FOR PURPOSES NOT INTENDED BY BLM.

Map 77
Land Resources
Recreation
Alternative C

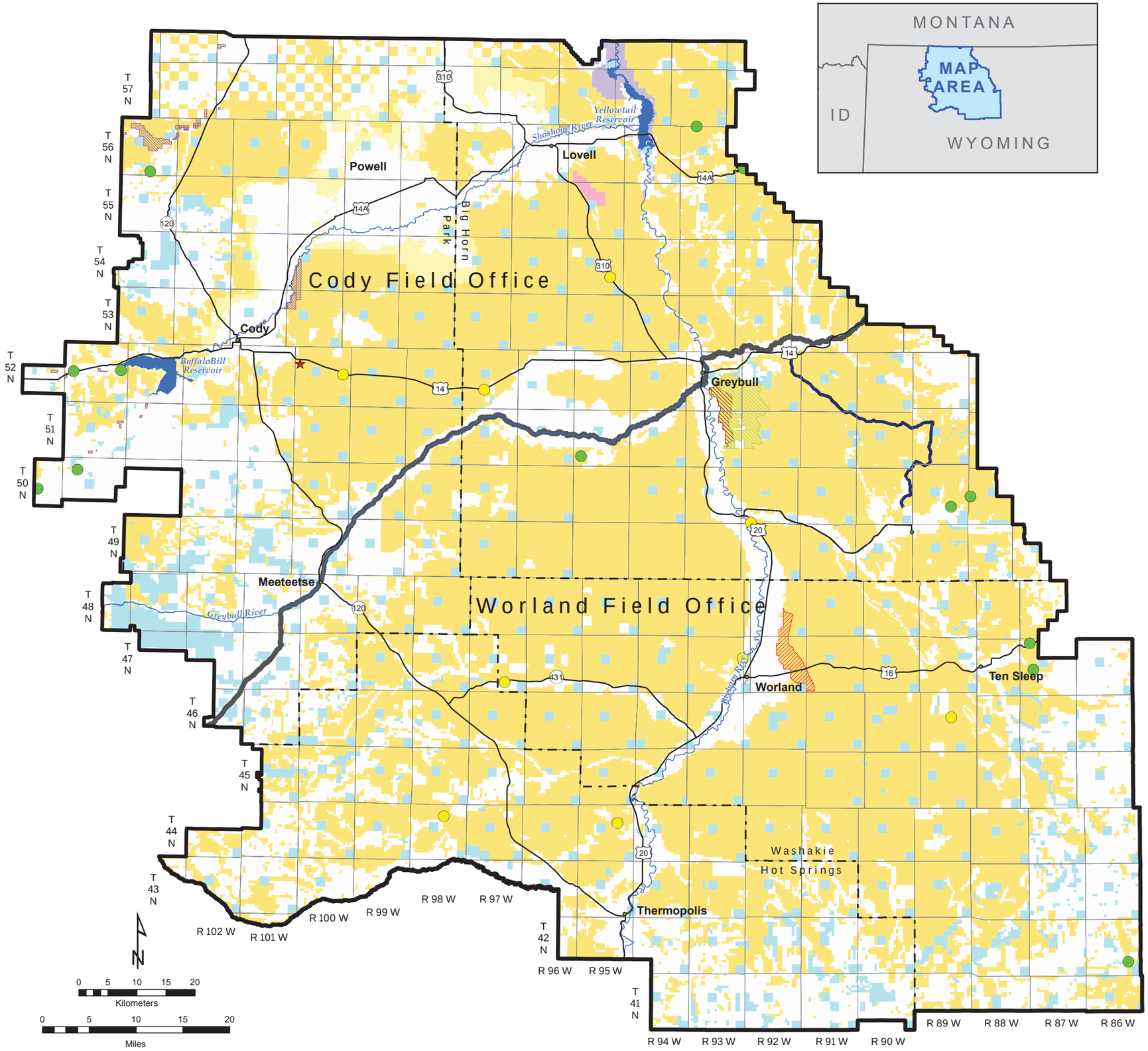

Special Recreation Management Area (SRMA)

Basin Gardens Extensive Recreation Management Area (ERMA)

Basin Gardens Play Area ERMA

Fishing and Hunting Access Area

Back Country Byway

Campground/Trailhead

Interpretive Site

Cody Archer Range

Surface Status

Bureau of Land Management

Bureau of Reclamation

Department of Defense

National Park Service

State

Private

Note: Lands not designated as a SRMA or an ERMA are not managed as a Recreation Management Area. Recreation management in these areas is custodial.

NO WARRANTY IS MADE BY THE BUREAU OF LAND MANAGEMENT FOR USE OF THE DATA FOR PURPOSES NOT INTENDED BY BLM.

Map 78
Land Resources
Recreation
Alternatives D (Proposed RMP) and F

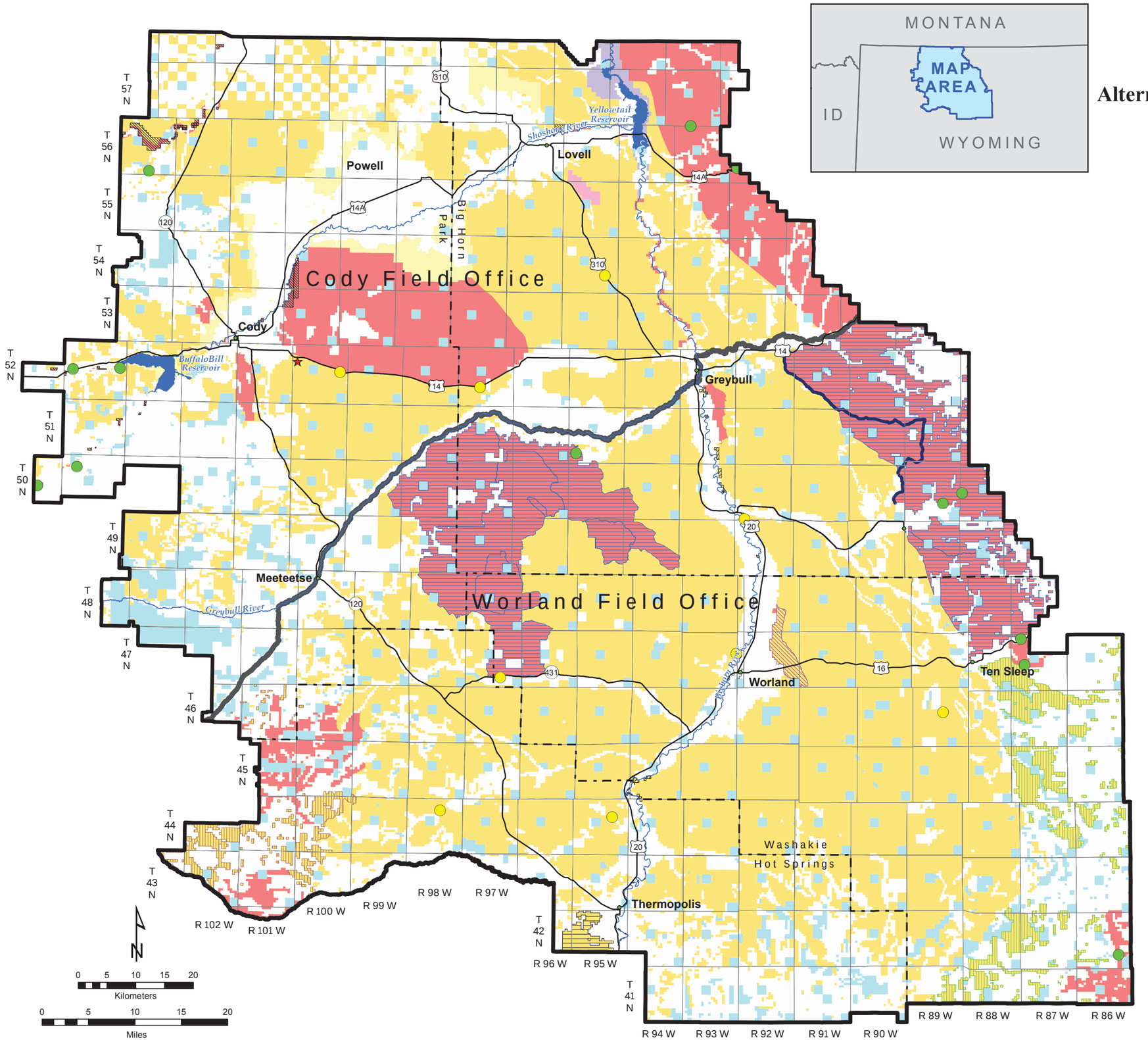

Special Recreation Management Area (SRMA)

Absaroka Extensive Recreation Management Area (ERMA)

Bighorn River ERMA

Rattlesnake Ridge ERMA

Red Canyon Creek ERMA

South Bighorns ERMA

Recreation Management Zone (RMZ)

Fishing and Hunting Access Area

Back Country Byway

Campground/Trailhead

Interpretive Site

Cody Archer Range

Surface Status

Bureau of Land Management

Bureau of Reclamation

Department of Defense

National Park Service

State

Private

Note: Lands not designated as a SRMA or an ERMA are not managed as a RMA. Recreation management in these areas are custodial. RMZs are sub-units within a larger SRMA.

NO WARRANTY IS MADE BY THE BUREAU OF LAND MANAGEMENT FOR USE OF THE DATA FOR PURPOSES NOT INTENDED BY BLM.

Map 79
Land Resources
Inventoried Lands with Wilderness Characteristics
All Alternatives

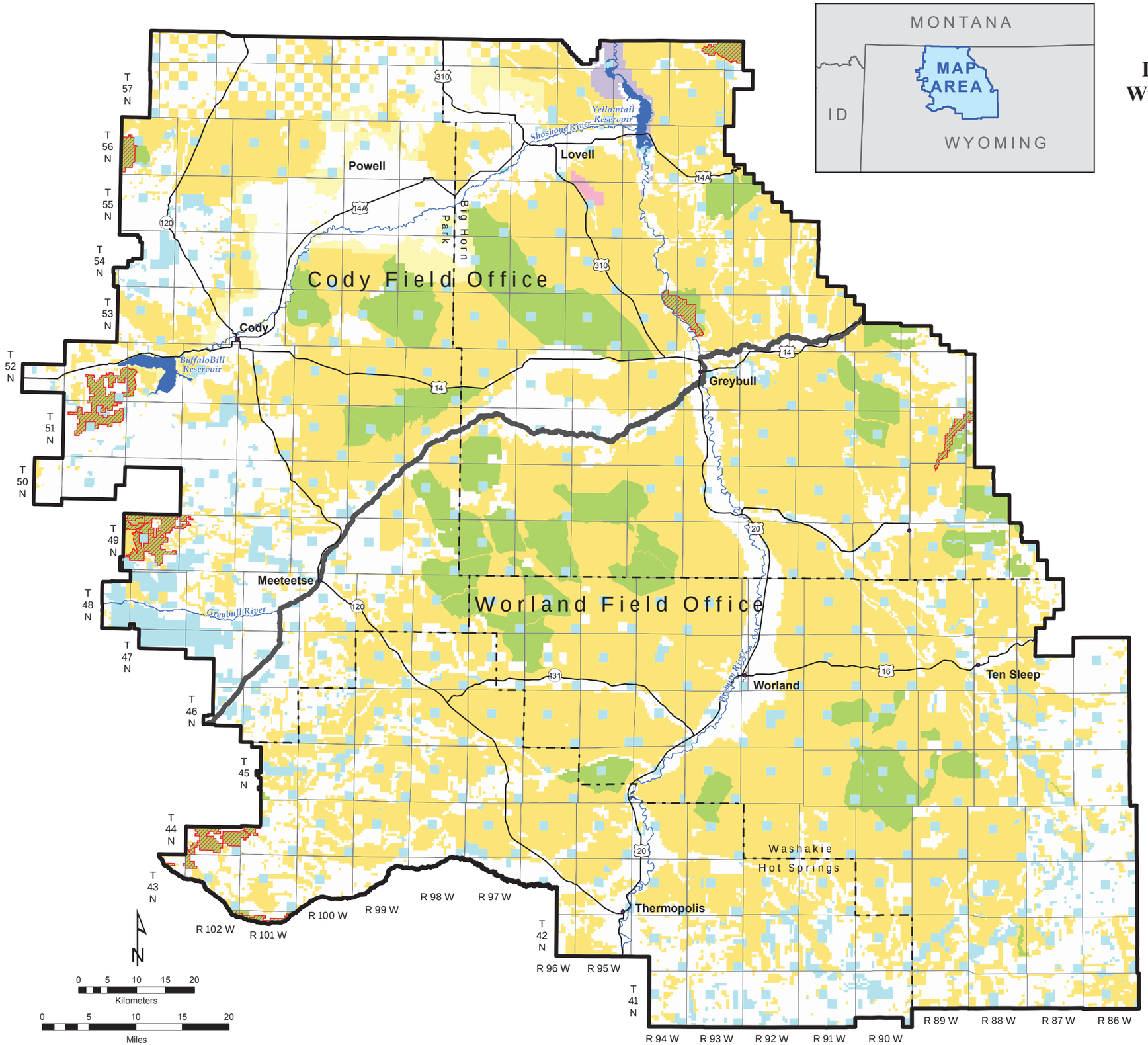

Inventoried Lands with Wilderness Characteristics (Managed for Wilderness Characteristics under Alternatives B and E)

Lands managed for Wilderness Characteristics (Alternative F)

Surface Status

- Bureau of Land Management
- Bureau of Reclamation
- Department of Defense
- National Park Service
- State
- Private

NO WARRANTY IS MADE BY THE BUREAU OF LAND MANAGEMENT FOR USE OF THE DATA FOR PURPOSES NOT INTENDED BY BLM.

Map 80
Land Resources
Livestock Grazing
Allotment Categories
All Alternatives

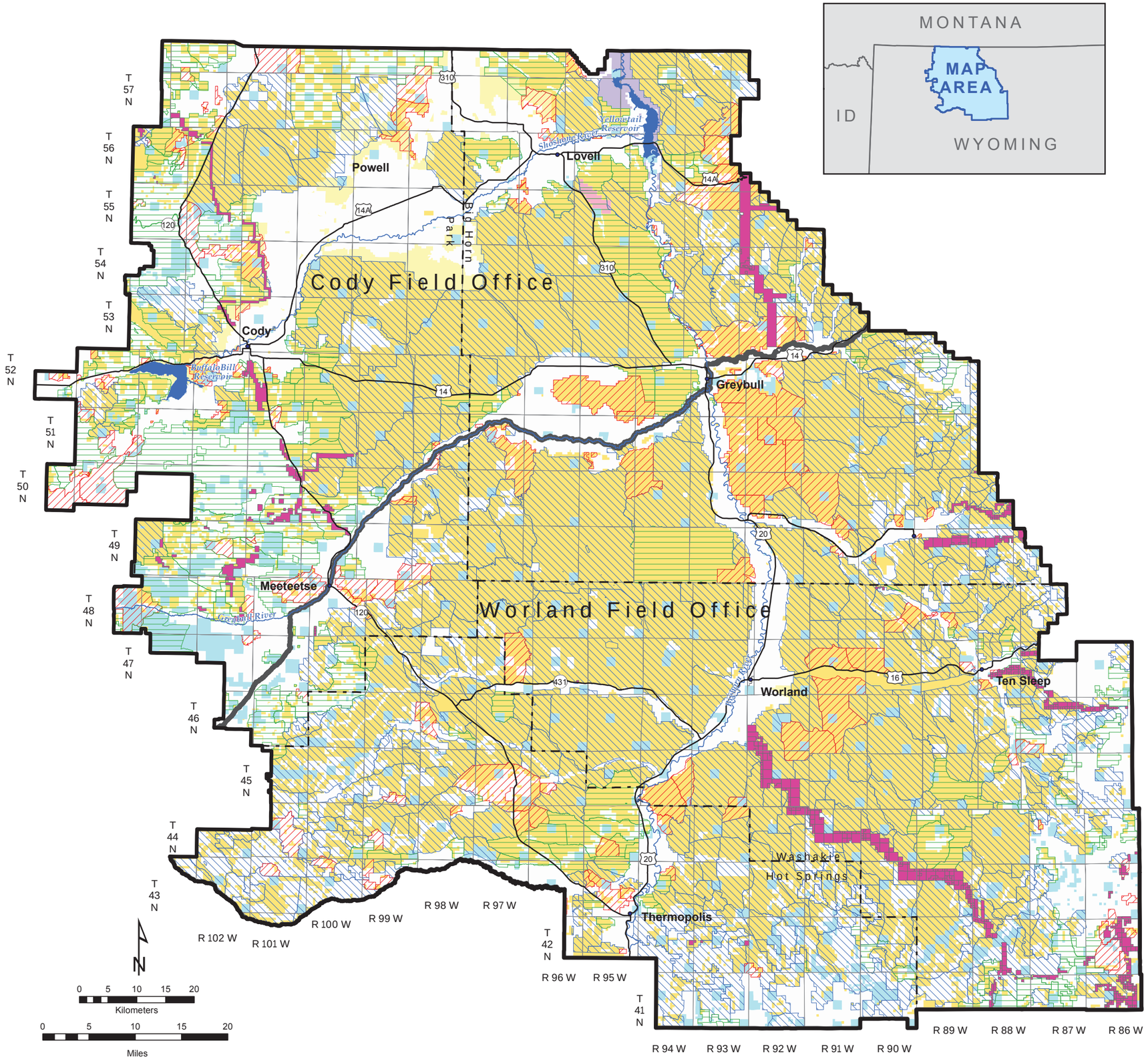

Stock Driveways

Grazing Allotment Categories

- Custodial
- Improve
- Maintain

Surface Status

- Bureau of Land Management
- Bureau of Reclamation
- Department of Defense
- National Park Service
- State
- Private

NO WARRANTY IS MADE BY THE BUREAU OF LAND MANAGEMENT FOR USE OF THE DATA FOR PURPOSES NOT INTENDED BY BLM.

Map 81
Land Resources
Livestock Grazing - Closures
Alternatives A, C, D (Proposed RMP), and F

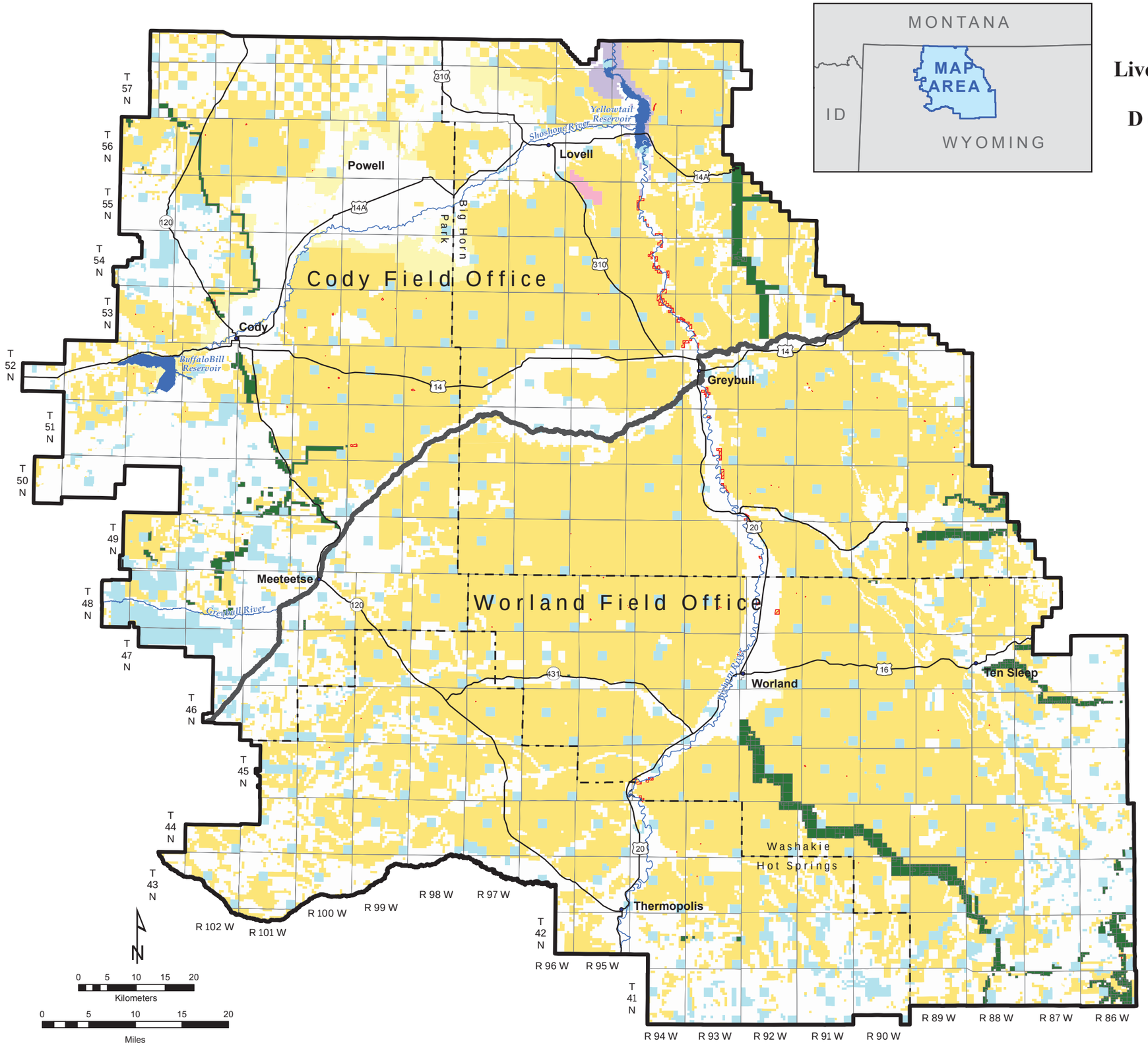

NO WARRANTY IS MADE BY THE BUREAU OF LAND MANAGEMENT FOR USE OF THE DATA FOR PURPOSES NOT INTENDED BY BLM.

Map 82
Land Resources
Livestock Grazing - Closures
Alternative B

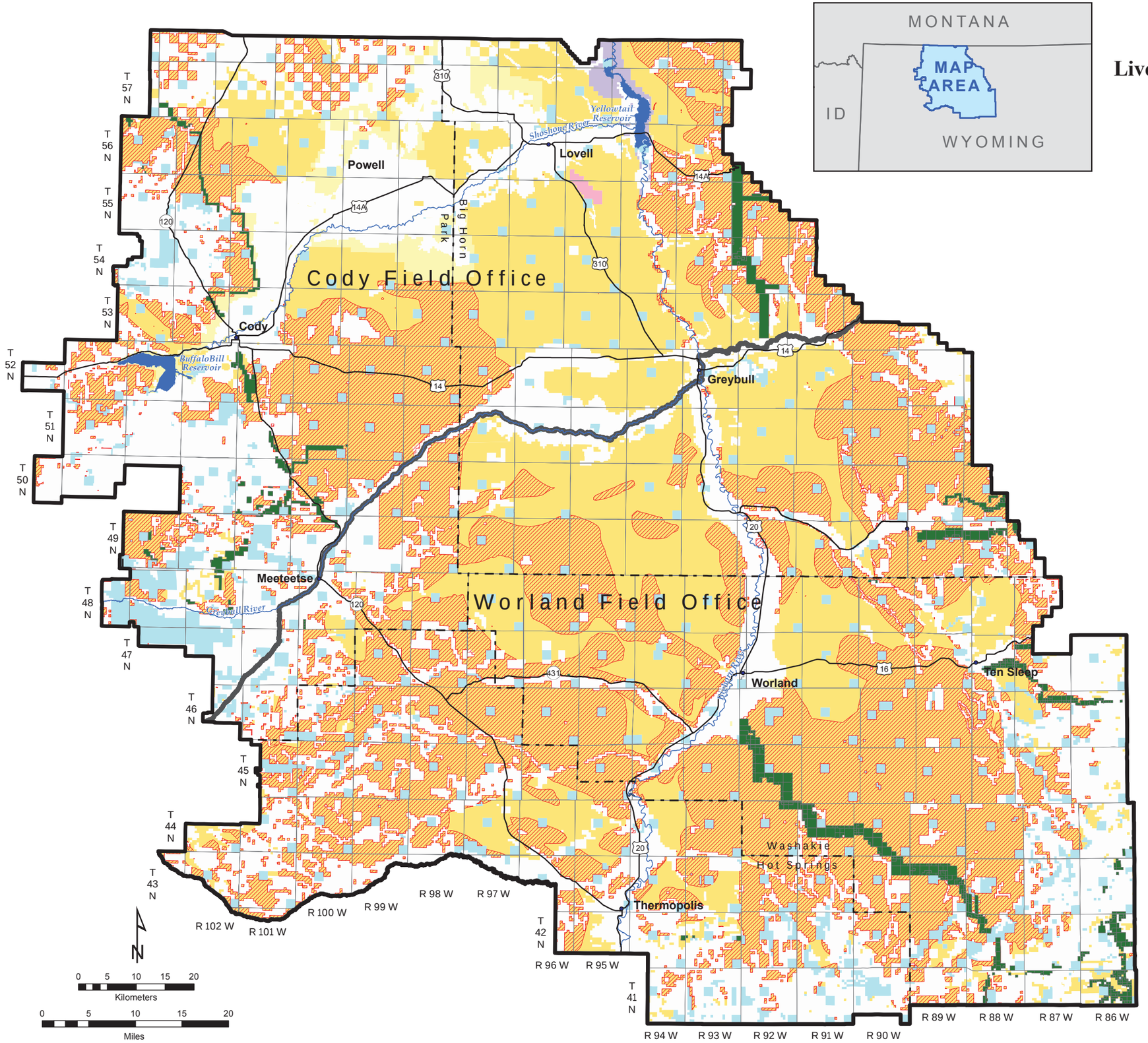

*NO WARRANTY IS MADE BY THE BUREAU OF LAND MANAGEMENT
FOR USE OF THE DATA FOR PURPOSES NOT INTENDED BY BLM.*

Map 83
Land Resources
Livestock Grazing - Closures
Alternative E

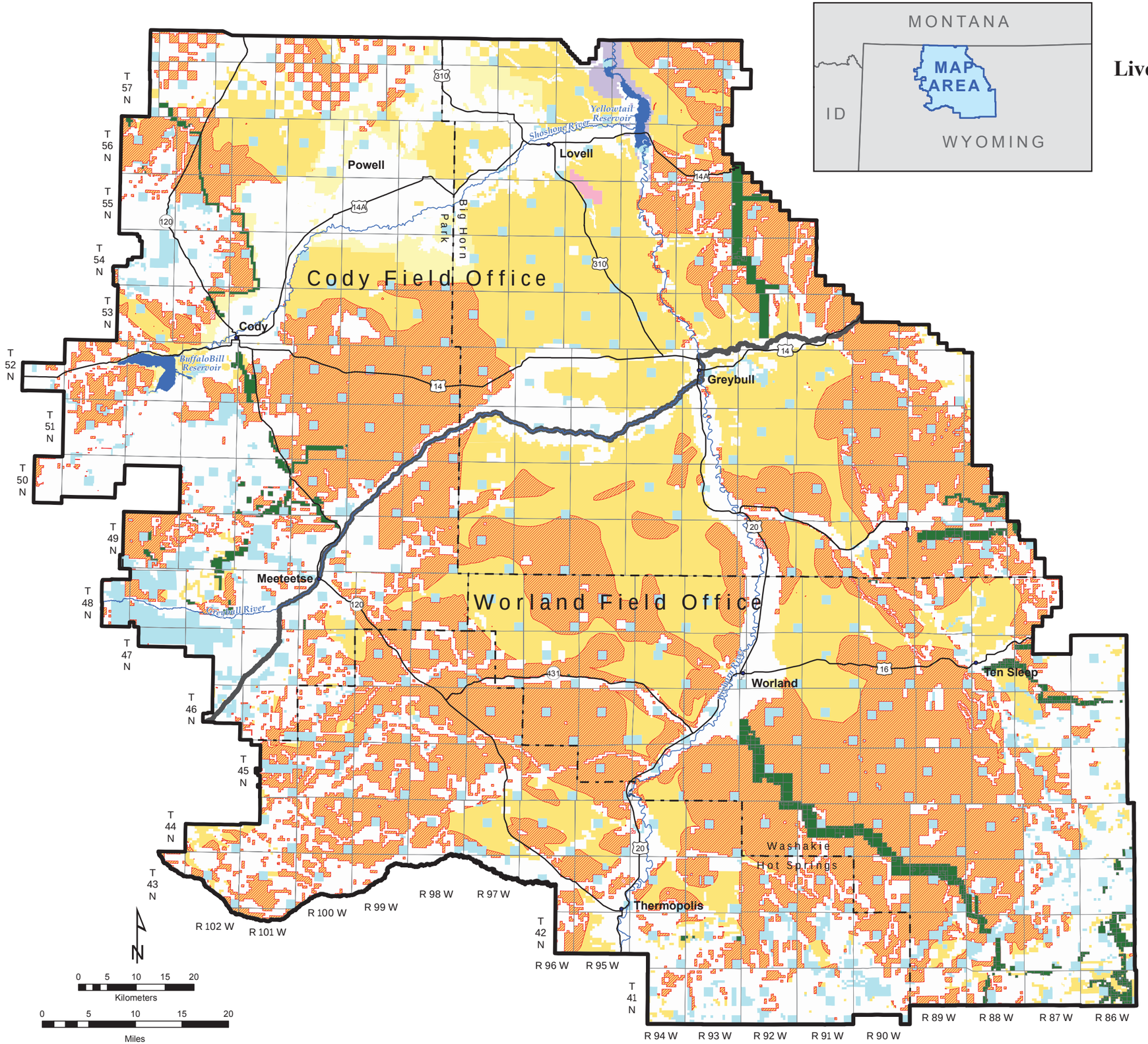

*NO WARRANTY IS MADE BY THE BUREAU OF LAND MANAGEMENT
FOR USE OF THE DATA FOR PURPOSES NOT INTENDED BY BLM.*

Map 84
Special Designations
Areas of Critical Environmental Concern and Other Management Areas
Alternative A

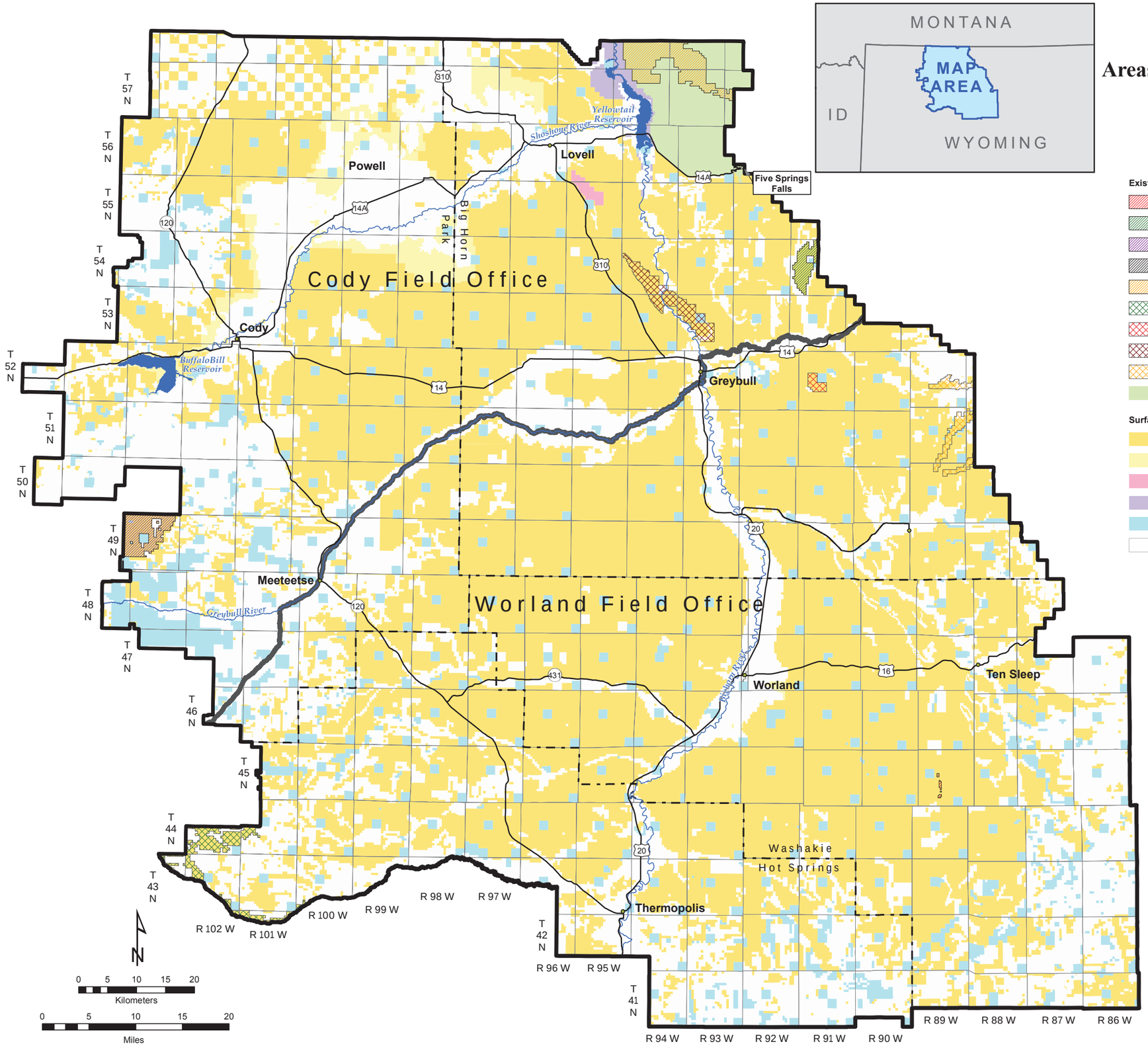

Existing Area of Critical Environmental Concern (ACEC)

- Big Cedar Ridge
- Brown/Howe Dinosaur
- Carter Mountain
- Five Springs Falls
- Little Mountain
- Upper Owl Creek
- Red Gulch Dinosaur Tracksite
- Sheep Mountain
- Spanish Point
- Craig Thomas Little Mountain Special Management Area

Surface Status

- Bureau of Land Management
- Bureau of Reclamation
- Department of Defense
- National Park Service
- State
- Private

NO WARRANTY IS MADE BY THE BUREAU OF LAND MANAGEMENT FOR USE OF THE DATA FOR PURPOSES NOT INTENDED BY BLM.

Map 85
Special Designations
Areas of Critical Environmental Concern and other Management Areas
AlternativeB

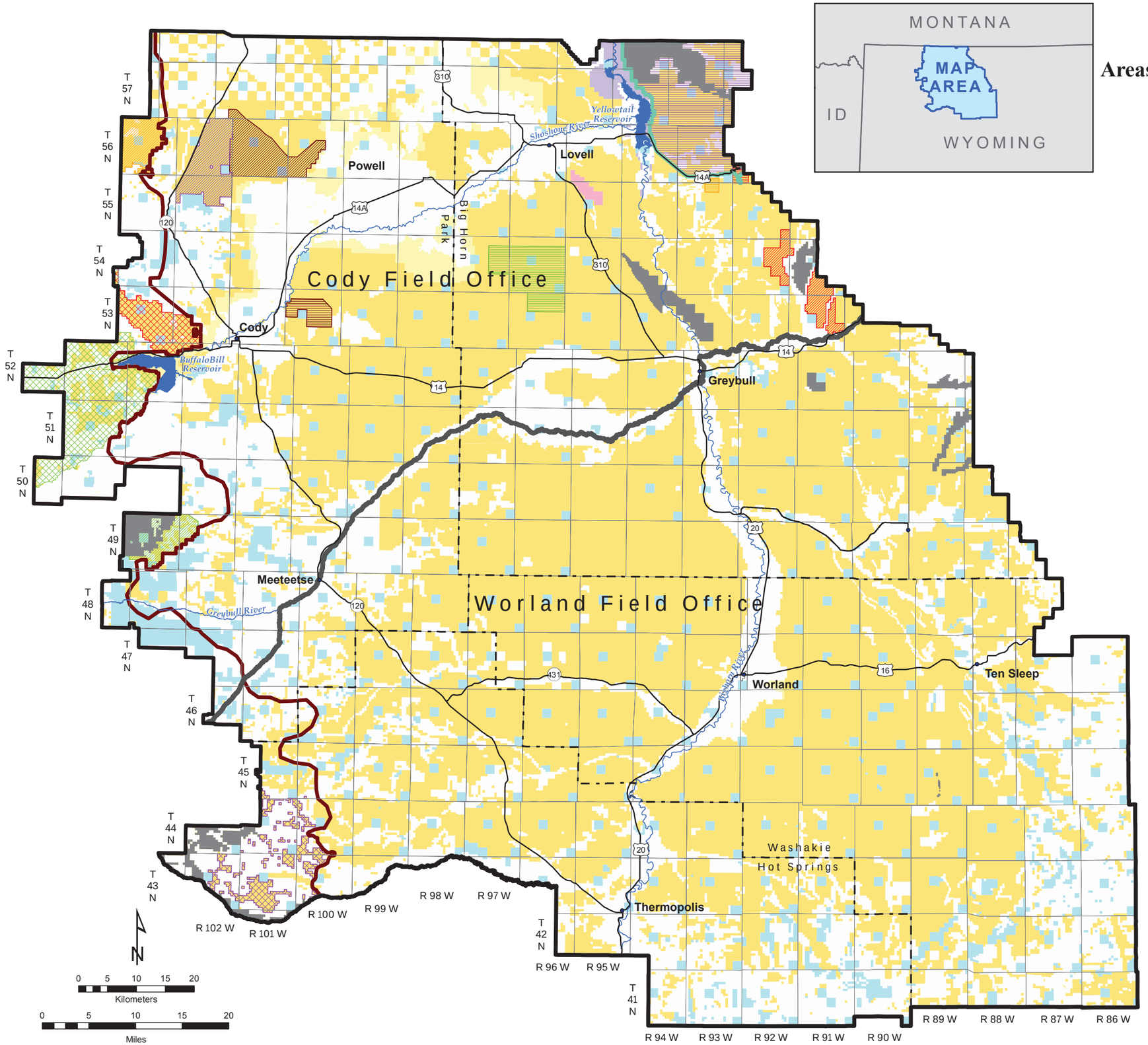

Existing Area of Critical Environmental Concern (ACEC)

New or Expanded ACEC

- Brown-Howe (Expansion)
- Carter Mountain (Expansion)
- Chapman Bench
- Clark's Fork Basin/Polecat Bench West Paleontological Area
- Clark's Fork Canyon
- Five Springs Falls (Expansion)
- Foster Gulch Paleontological Area
- Little Mountain/Craig Thomas (Expansion)
- McCullough Peaks South Paleo Area
- Raiinbow Canyon
- Rattlesnake Mountain
- Sheep Mountain
- Upper Owl Creek and Absaroka Front (Expansion)
- Craig Thomas Little Mountain Special Management Area
- Absaroka Front Management Area

Surface Status

- Bureau of Land Management
- Bureau of Reclamation
- Department of Defense
- National Park Service
- State
- Private

NO WARRANTY IS MADE BY THE BUREAU OF LAND MANAGEMENT FOR USE OF THE DATA FOR PURPOSES NOT INTENDED BY BLM.

Map 86
Special Designations
Areas of Critical Environmental Concern and other Management Areas
Alternative C

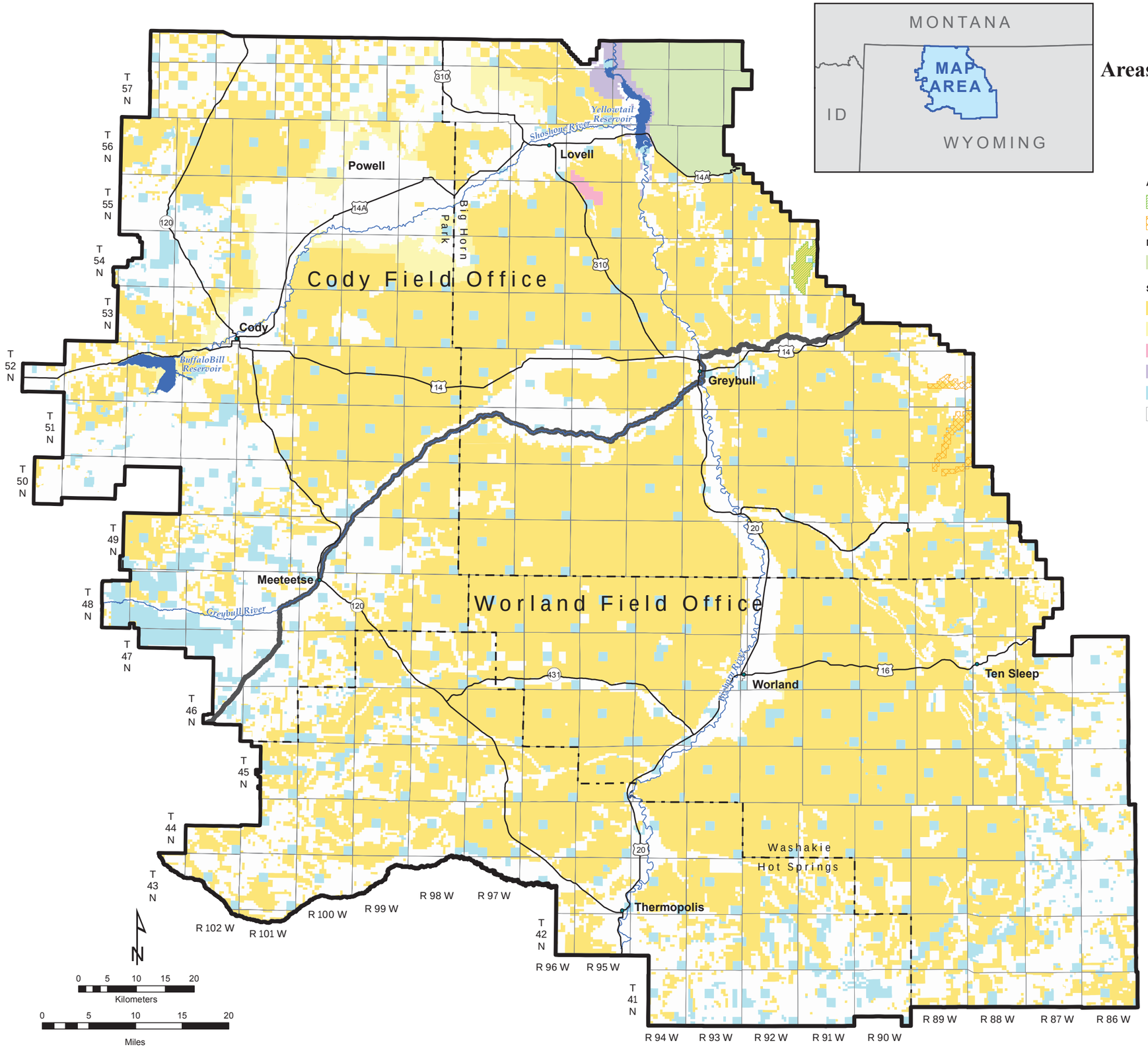

Area of Critical Environmental Concern (ACEC)

- Brown/Howe Dinosaur Area
- Spanish Point Karst

Management Areas

- Craig Thomas Little Mountain Special Management Area

Surface Status

- Bureau of Land Management
- Bureau of Reclamation
- Department of Defense
- National Park Service
- State
- Private

NO WARRANTY IS MADE BY THE BUREAU OF LAND MANAGEMENT FOR USE OF THE DATA FOR PURPOSES NOT INTENDED BY BLM.

Map 87
Special Designations
Areas of Critical Environmental Concern and other Management Areas
Alternative D (Proposed RMP)

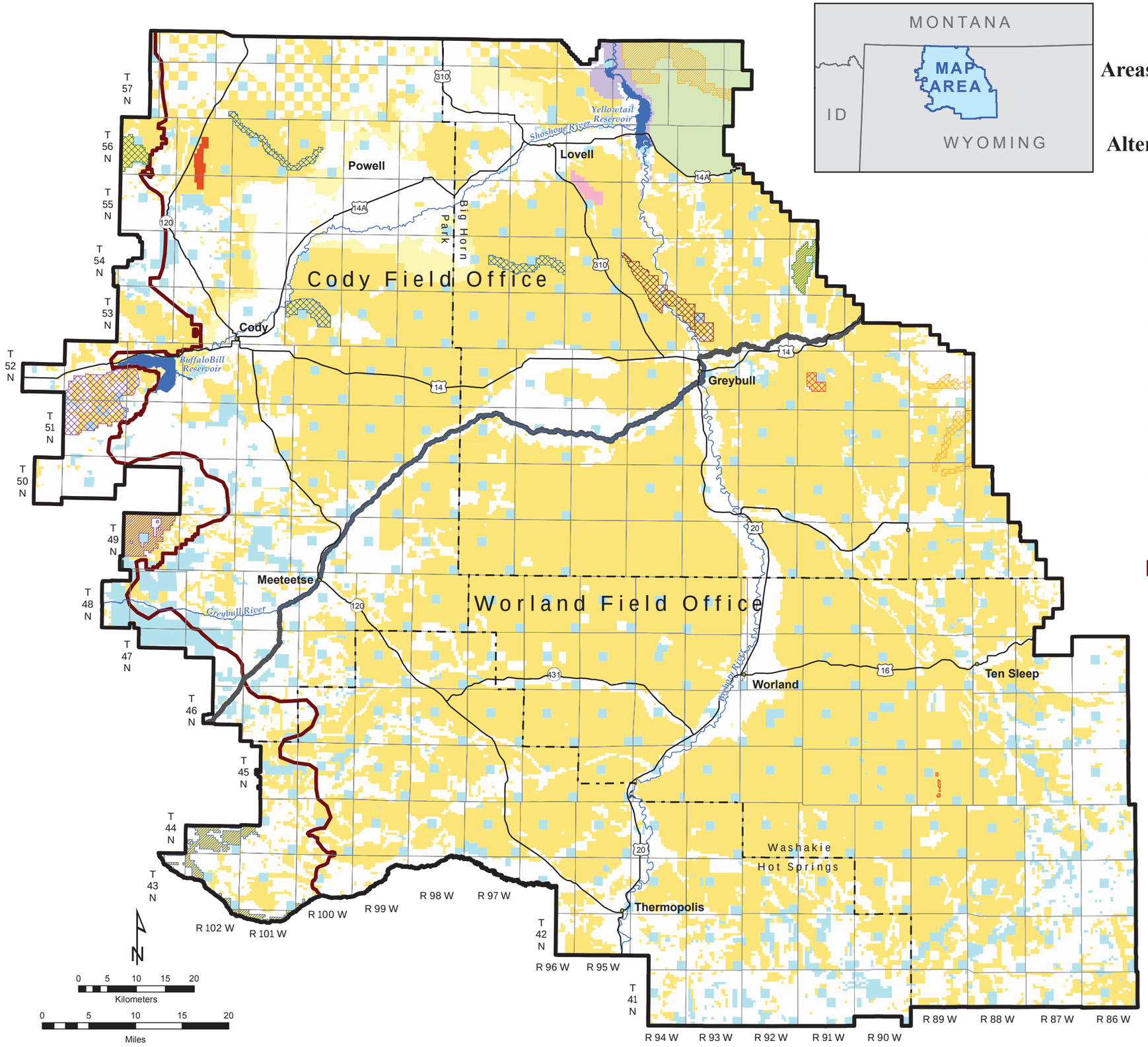

Existing Area of Critical Environmental Concern (ACEC)

- Big Cedar Ridge
- Brown/Howe Dinosaur Area
- Carter Mountain
- Five Springs Falls
- Little Mountain
- Red Gulch Dinosaur Tracksite
- Sheep Mountain Anticline
- Spanish Point Karst
- Upper Owl Creek

New ACEC

- Clark's Fork Canyon
- Paleocene, Eocene Thermal Maximum (PETM)
- Sheep Mountain

Management Areas

- Chapman Bench Management Area
- Craig Thomas Little Mountain Special Management Area
- Absaroka Front Management Area

Surface Status

- Bureau of Land Management
- Bureau of Reclamation
- Department of Defense
- National Park Service
- State
- Private

NO WARRANTY IS MADE BY THE BUREAU OF LAND MANAGEMENT FOR USE OF THE DATA FOR PURPOSES NOT INTENDED BY BLM.

Map 88
Special Designations
Areas of Critical Environmental Concern and other Management Areas
Alternative E

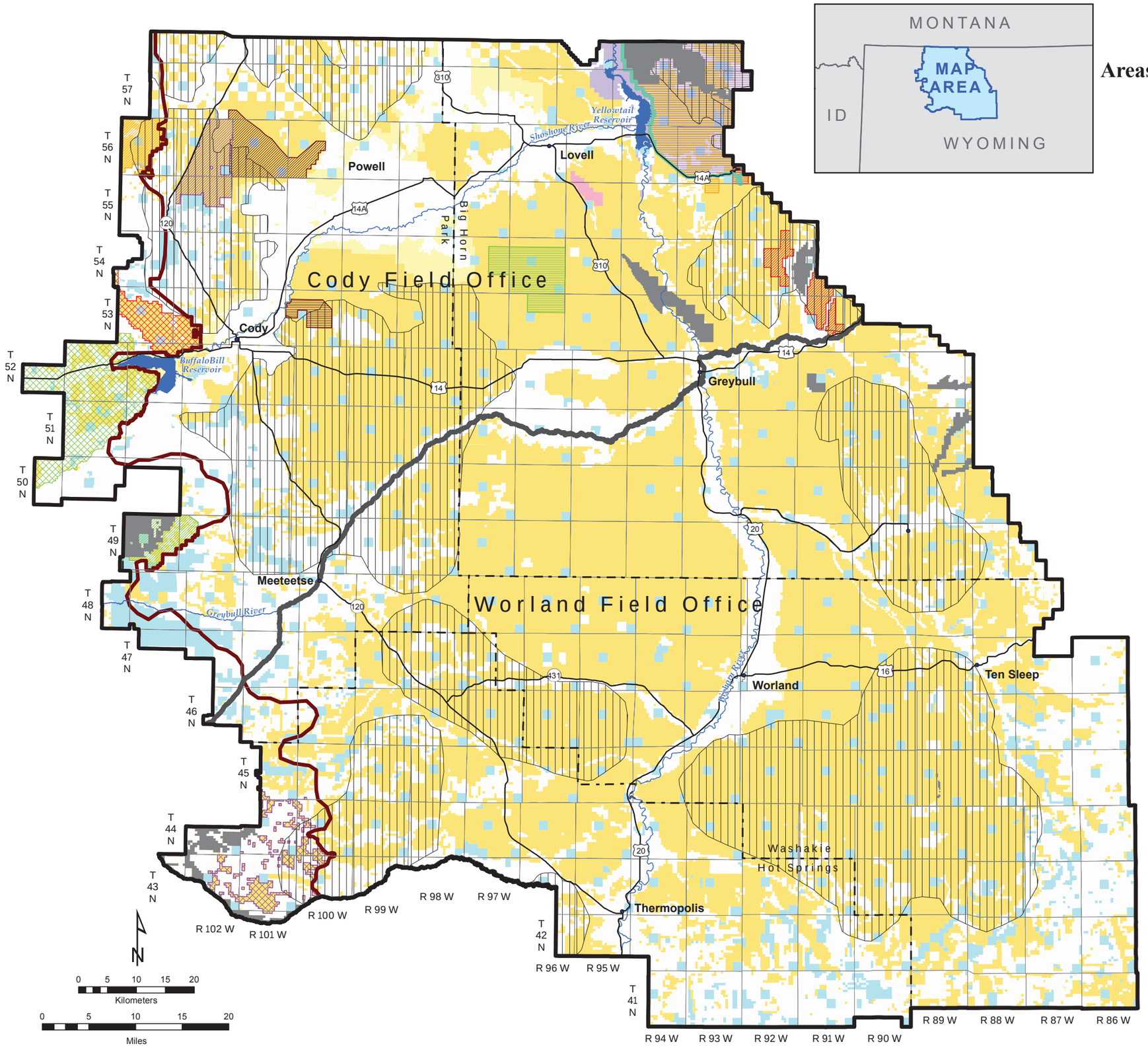

Existing Area of Critical Environmental Concern (ACEC)

New or Expanded ACEC

- Brown-Howe (Expansion)
- Carter Mountain (Expansion)
- Chapman Bench
- Clark's Fork Basin/ Polecat Bench West
- Clark's Fork Canyon
- Five Springs Falls
- Foster Gulch Paleonotological Area
- Little Mountain (Expansion)
- McCullough Peaks South Paleontologicaol Area
- Rainbow Canyon
- Rainbow Canyon
- Sage-grouse Key Area
- Sheep Mountain
- Upper Owl Creek/Absaroka Front (Expansion)
- Craig Thomas Little Mountain Special Management Area
- Absaroka Front Management Area

Surface Status

- Bureau of Land Management
- Bureau of Reclamation
- Department of Defense
- National Park Service
- State
- Private

NO WARRANTY IS MADE BY THE BUREAU OF LAND MANAGEMENT FOR USE OF THE DATA FOR PURPOSES NOT INTENDED BY BLM.

Map 89
Special Designations
Areas of Critical Environmental Concern and other Management Areas
Alternative F

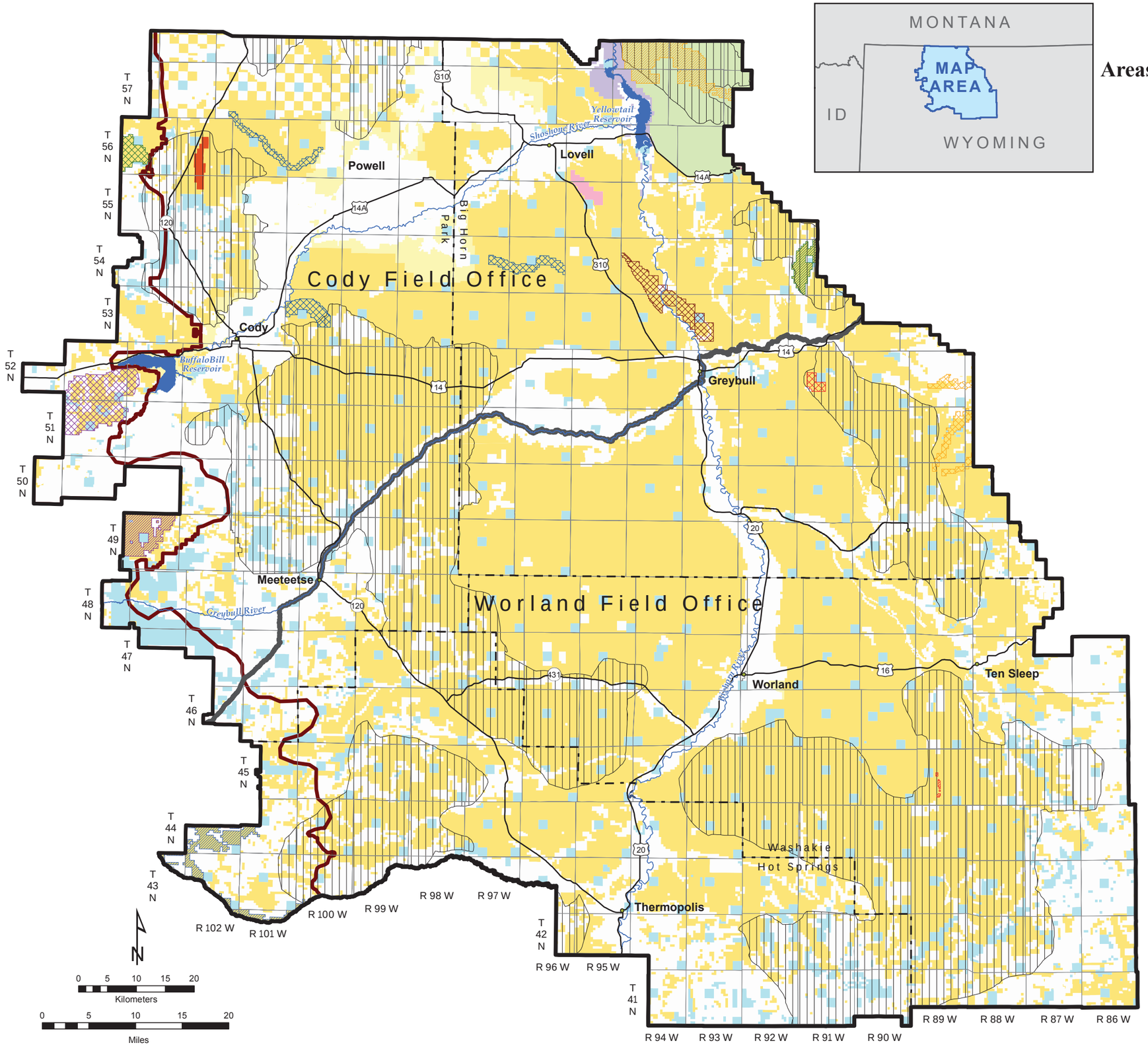

Existing Area of Critical Environmental Concern (ACEC)

- Big Cedar Ridge
- Brown/Howe Dinosaur Area
- Carter Mountain
- Five Springs Falls
- Little Mountain
- Red Gulch Dinosaur Tracksite
- Sheep Mountain Anticline
- Spanish Point
- Upper Owl Creek

New ACEC

- Clark's Fork Canyon
- Paleocene, Eocene Thermal Maximum (PETM)
- Greater Sage-grouse Priority Habitat Management Areas (PHMAs)
- Sheep Mountain
- Absaroka Front Management Area
- Craig Thomas Little Mountain Special Management Area
- Absaroka Front Management Area

Surface Status

- Bureau of Land Management
- Bureau of Reclamation
- Department of Defense
- National Park Service
- State
- Private

NO WARRANTY IS MADE BY THE BUREAU OF LAND MANAGEMENT FOR USE OF THE DATA FOR PURPOSES NOT INTENDED BY BLM.

Map 90
Special Designations
National Back Country Byways
All Alternatives

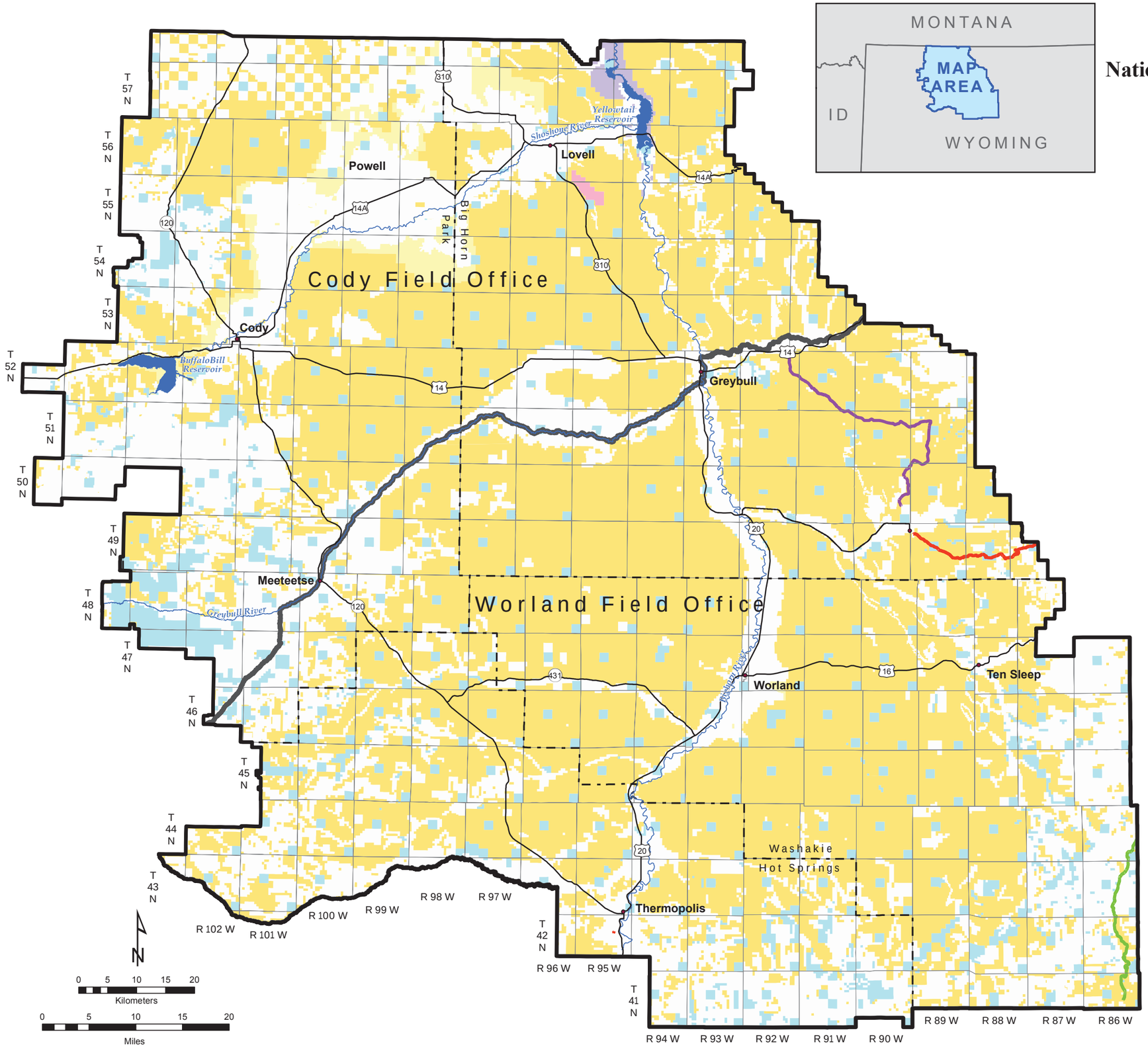

Proposed Back Country Byways

- Hazelton Road (Alternative B)
- Hyattville Logging Road (Alternative B)

Existing National Back Country Byways

- Red Gulch/Alkali Road

Surface Status

- Bureau of Land Management
- Bureau of Reclamation
- Department of Defense
- National Park Service
- State
- Private

*NO WARRANTY IS MADE BY THE BUREAU OF LAND MANAGEMENT
FOR USE OF THE DATA FOR PURPOSES NOT INTENDED BY BLM.*

Map 91
Special Designations
National Historic Trail and Other Trails
Alternatives A, B, C, and E

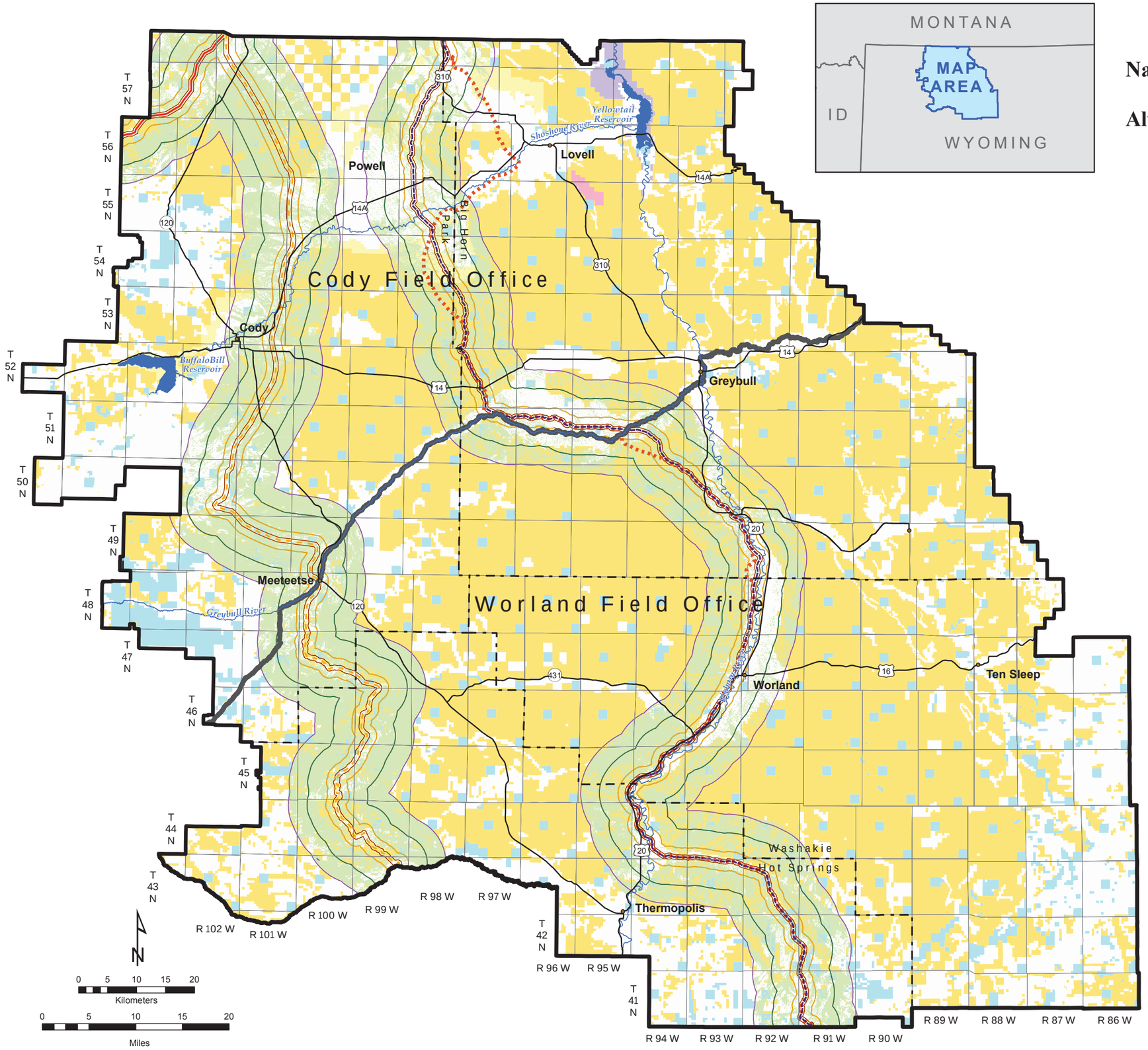

Bridger Trail
Bridger Trail Variation*
Ft. Washakie to Red Lodge Trail
Nez Perce National Historic Trail
Visual Horizon
1/4-Mile Buffer
1-Mile Buffer
3-Mile Buffer
5-Mile Buffer

Surface Status

Bureau of Land Management
Bureau of Reclamation
Department of Defense
National Park Service
State
Private

*A potential variant of the Bridger Trail is shown on this map, but it is not included in the impact analysis in this document.

NO WARRANTY IS MADE BY THE BUREAU OF LAND MANAGEMENT FOR USE OF THE DATA FOR PURPOSES NOT INTENDED BY BLM.

Map 92
Special Designations
National Historic Trail and Other Trails
Alternative D (Proposed RMP) and F

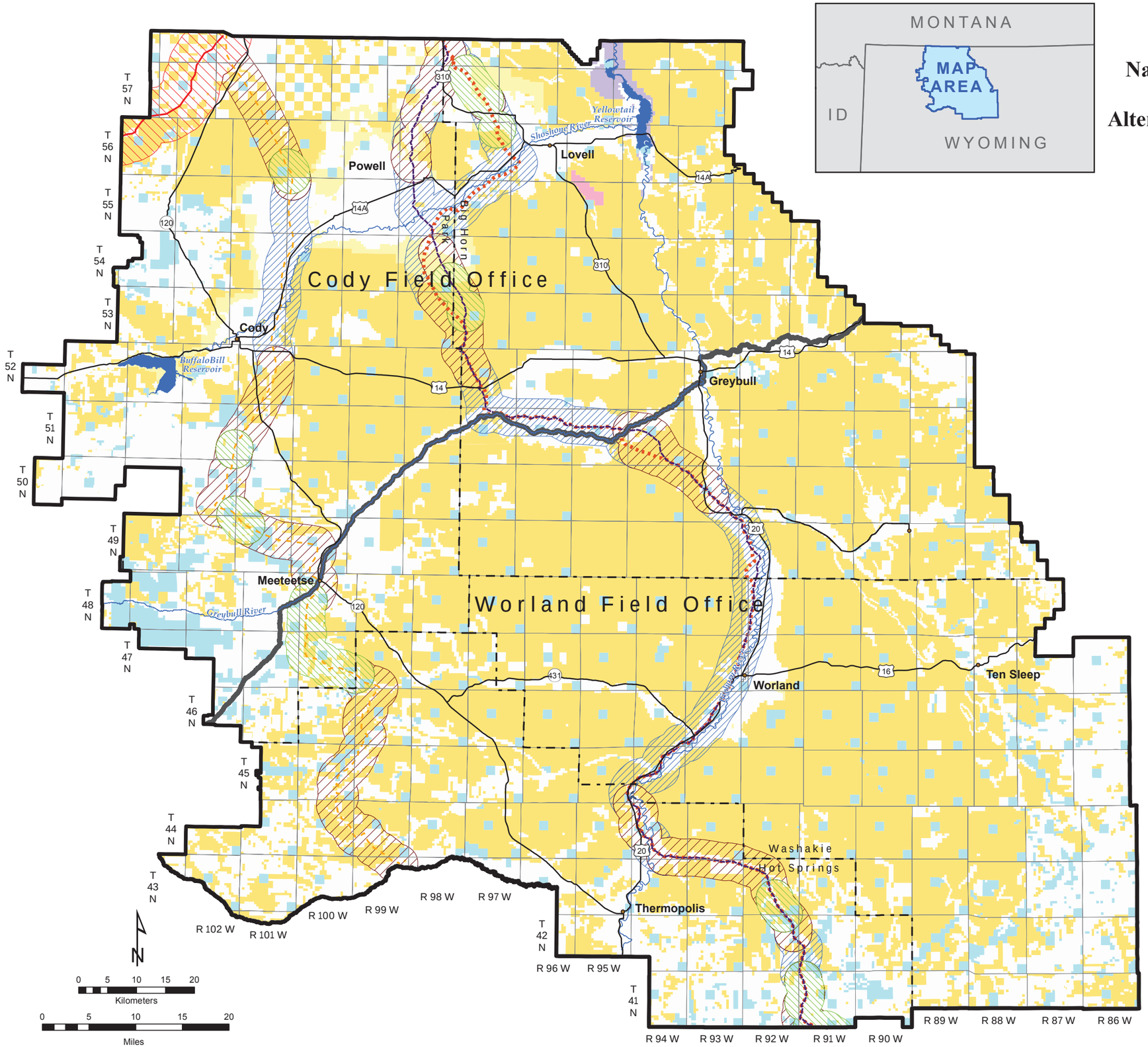

Bridger Trail
Bridger Trail Variation*
Ft. Washakie to Red Lodge Trail
Nez Perce National Historic Trail

Setting Consideration Zone

Unevaluated 2 Mile
Noncontributing 2 Mile
Documented Contributing 2 Mile
Designated 3 Mile

Surface Status

Bureau of Land Management
Bureau of Reclamation
Department of Defense
National Park Service
State
Private

A potential variant of the Bridger Trail is shown on this map, but it is not included in the impact analysis in this document.

NO WARRANTY IS MADE BY THE BUREAU OF LAND MANAGEMENT FOR USE OF THE DATA FOR PURPOSES NOT INTENDED BY BLM.

Map 93
Special Designations
Wilderness Study Areas and National Historic Landmark
All Alternatives

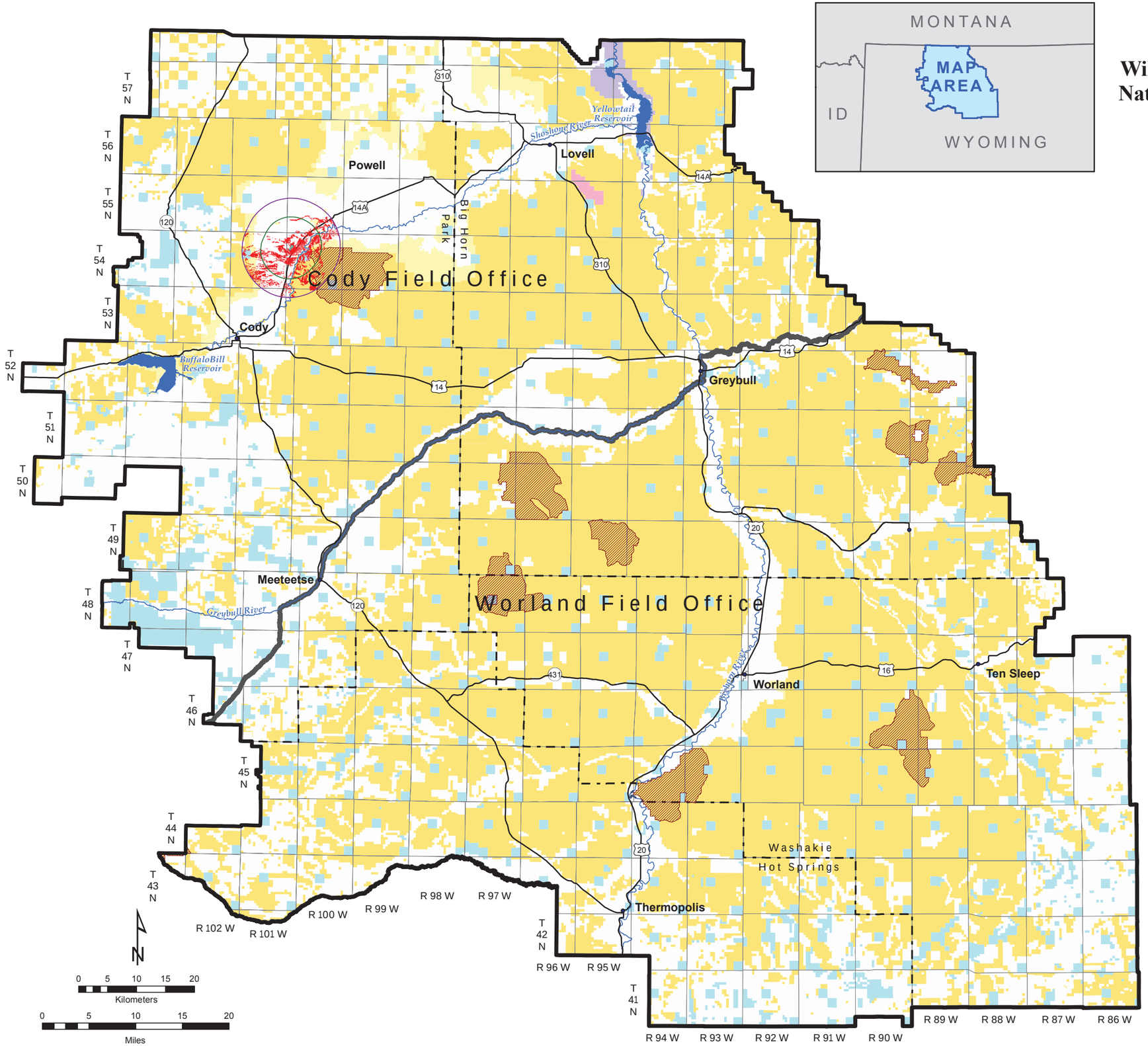

NO WARRANTY IS MADE BY THE BUREAU OF LAND MANAGEMENT FOR USE OF THE DATA FOR PURPOSES NOT INTENDED BY BLM.

Map 94
Special Designations
Wild and Scenic Rivers
Alternatives A, B, and E

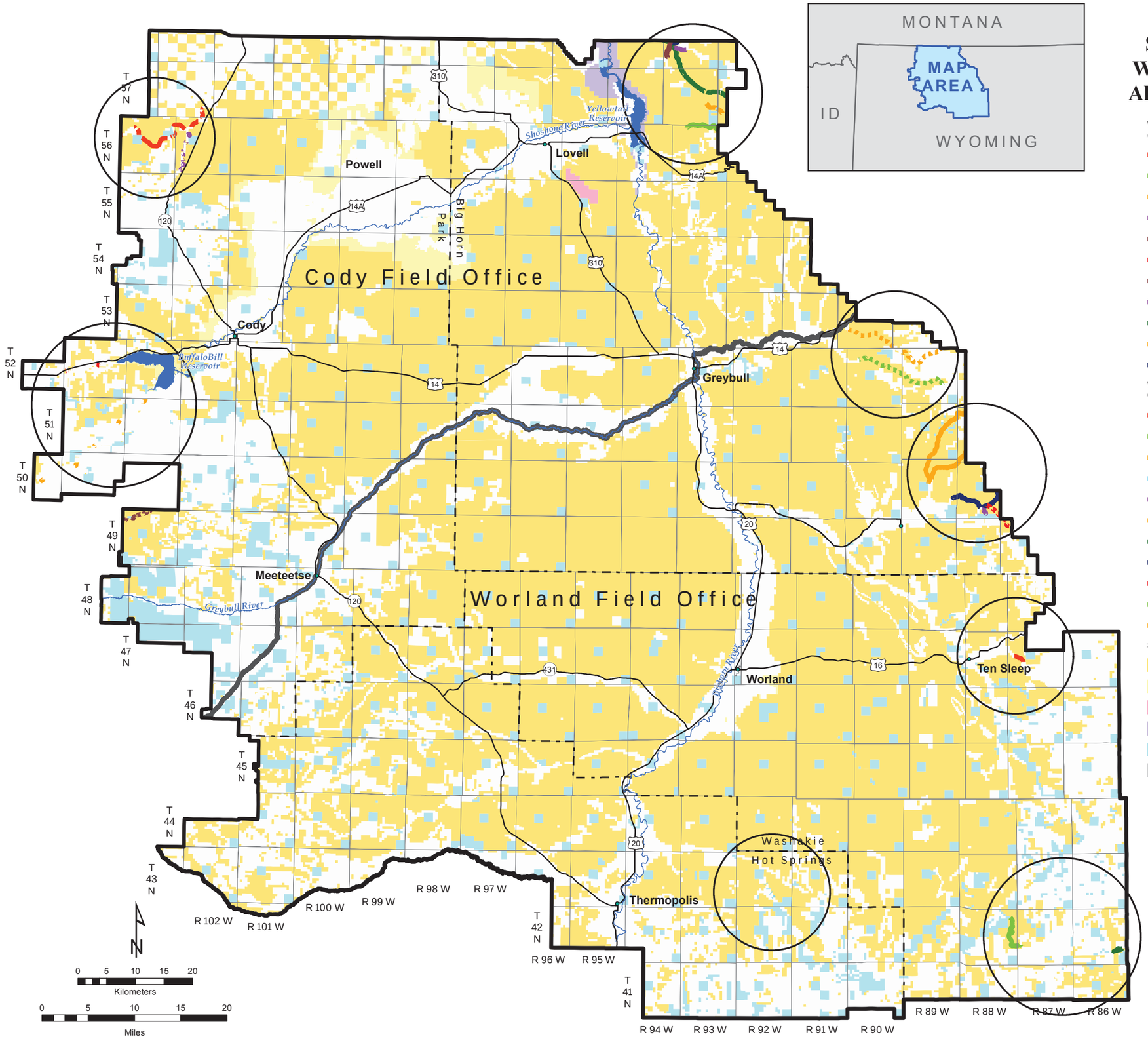

Wild and Scenic Rivers - Cody Field Office (CYFO)

- Clarks Fork Yellowstone River
- Cottonwood Creek
- Cow Creek
- Deer Creek
- Meeteetse Creek
- North Fork Shoshone River
- Oasis Spring Creek
- Pat O'Hara Creek
- Porcupine Creek
- South Fork Shoshone River
- Trout Creek

Wild and Scenic Rivers - Worland Field Office (WFO)

- Canyon Creek
- Deep Creek
- Dry Medicine Lodge Creek
- Kirby Creek
- Laddie Creek
- Medicine Lodge Creek
- Middle Fork Powder River
- Paint Rock Creek
- South Paint Rock Creek
- Trapper Creek
- White Creek

Surface Status

- Bureau of Land Management
- Bureau of Reclamation
- Department of Defense
- National Park Service
- State
- Private

NO WARRANTY IS MADE BY THE BUREAU OF LAND MANAGEMENT FOR USE OF THE DATA FOR PURPOSES NOT INTENDED BY BLM.

Map 95
Socioeconomic Resources
Health and Safety
All Alternatives

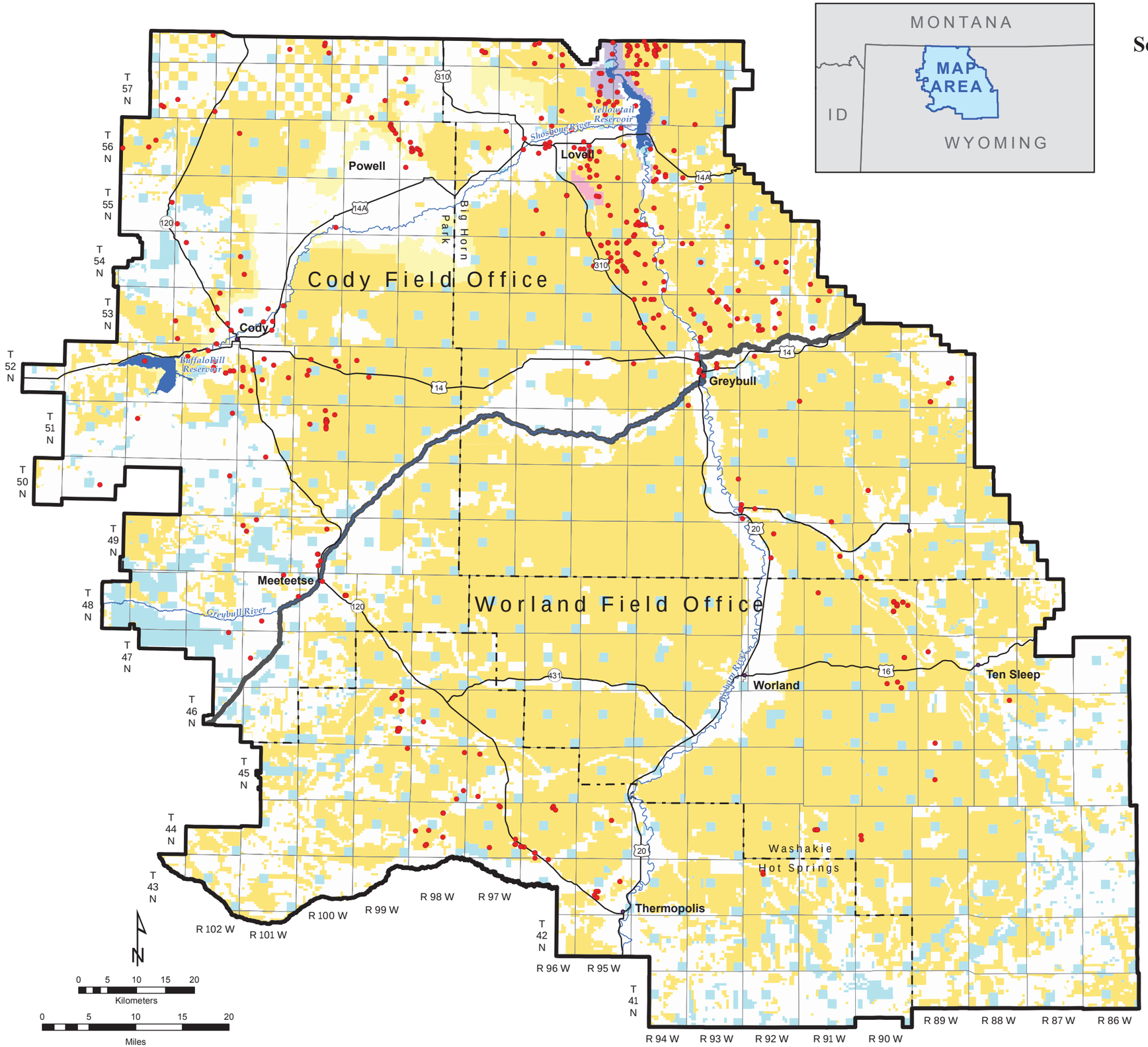

Bighorn Basin Proposed Resource Management Plan and
Final Environmental Impact Statement - May 2015

NO WARRANTY IS MADE BY THE BUREAU OF LAND MANAGEMENT FOR USE OF THE DATA FOR PURPOSES NOT INTENDED BY BLM.

Map 96
Physical Resources
Geology
All Alternatives

Legend on the following page.

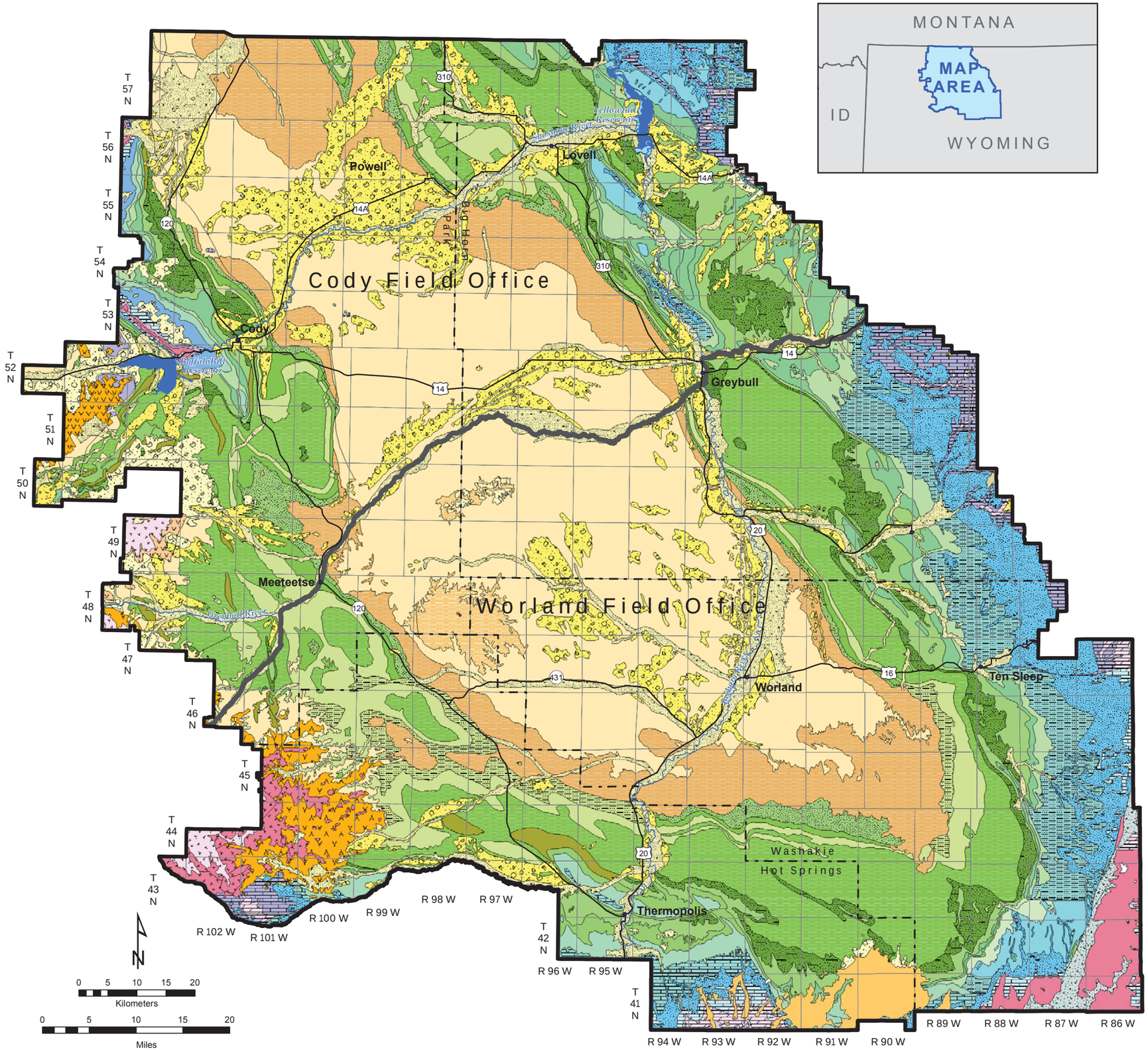

Bighorn Basin Proposed Resource Management Plan and
Final Environmental Impact Statement - May 2015

NO WARRANTY IS MADE BY THE BUREAU OF LAND MANAGEMENT FOR USE OF THE DATA FOR PURPOSES NOT INTENDED BY BLM.

Map 96
Physical Resources
Geology
All Alternatives
Legend

Water

Cenozoic Era: Pleistocene and Holocene Epochs

- Alluvium and Colluvium
- Glacial Deposits
- Landslide Deposits
- Terrace, Pediment, and Fan Deposits
- Undivided Surficial Deposits

Cenozoic Era: Eocene - Oligocene Epochs

- White River Formation
- Intrusive Igneous Rocks: Thorofare Creek Group: Wiggins Formation
- Intrusive Igneous Rocks: Washburn Group: includes Sepulcher, Lamar River, and Cathedral Cliffs formations
- Intrusive Igneous Rocks: Thorofare Creek Group: Tepee Trail Formation
- Intrusive Igneous Rocks: Sunlight Group: includes Trout Peak Trachyandesite, Wapiti Formation, Crescent Hill Basalt, and Mt. Wallace Formation
- Intrusive Igneous Rocks: Sunlight Group: Wapiti Formation
- Intrusive Igneous Rocks: Thorofare Creek Group: Aycross Formation
- Tatman Formation
- Wagon Bed Formation
- Willwood Formation

Cenozoic Era: Paleocene Epoch

- Fort Union Formation

Mesozoic Era: Cretaceous Period

- Lance Formation
- Lance Formation, Meeteetse Formation
- Meeteetse Formation
- Mesaverde Group
- Cody Shale
- Frontier Formation
- Frontier Formation, Mowry and Thermopolis shales
- Mowry and Thermopolis shales

Mesozoic Era: Jurassic/Early Cretaceous periods

- Cloverly and Morrison formations
- Cloverly, Morrison, Sundance, and Gypsum Spring formations
- Cloverly, Morrison, and Sundance formations
- Sundance Formation
- Sundance and Gypsum Spring formations
- Gypsum Spring Formation, Nugget Sandstone

Mesozoic Era: Triassic Period

- Chugwater Formation or Group
- Chugwater and Goose Egg formations
- Chugwater and Dinwoody formations
- Goose Egg Formation
- Mesozoic and Paleozoic Rocks Undivided

Paleozoic Era: Permian

- Phosphoria Formation and Related Rocks
- Goose Egg Formation

Paleozoic Era: Pennsylvanian

- Tensleep Sandstone and Amsden Formation

Paleozoic Era: Mississippian

- Madison Limestone Group
- Madison Limestone and Darby Formation
- Madison Limestone, Darby or Three Forks, Jefferson, and Beartooth formations

Paleozoic Era: Ordovician

- Bighorn Dolomite, Three Forks, Jefferson, and Beartooth Butte formations

Paleozoic Era: Cambrian

- Gallatin Limestone, Gros Ventre Formation, and Flathead Sandstone
- Gallatin Limestone, Gros Ventre Formation, and Flathead Sandstone

Precambrian Eon

- Plutonic Rocks
- Granitic Rocks
- Oldest Gneiss Complex