Proposed Resource Management Plan and
Final Environmental Impact Statement

Bighorn Basin Resource Management Plan Revision Project

Maps

LIST OF MAPS

Map 1	Surface Ownership within the Bighorn Basin Planning Area
Map 2	Mineral Ownership within the Bighorn Basin Planning Area
Map 3	Physical Resources – Water – All Alternatives
Map 4	Mineral Resources – Locatable – Bentonite-Bearing Strata – All Alternatives
Map 5	Mineral Resources – Locatable – Gypsum-Bearing Strata – All Alternatives
Map 6	Mineral Resources – Leasable – Coal-Bearing Strata – All Alternatives
Map 7	Mineral Resources – Leasable – Existing Oil and Gas Leases – All Alternatives
Map 8	Mineral Resources – Salable-Mineral Materials Sites – All Alternatives
Map 9	Mineral Resources Locatable – Alternative A
Map 10	Mineral Resources Locatable – Alternative B
Map 11	Mineral Resources Locatable – Alternative C
Map 12	Mineral Resources Locatable – Alternatives D (Proposed RMP) and F
Map 13	Mineral Resources Locatable – Alternative E
Map 14	Mineral Resources Leasable – Geothermal – Alternative A
Map 15	Mineral Resources Leasable – Geothermal – Alternatives B and E
Map 16	Mineral Resources Leasable – Geothermal – Alternative C
Map 17	Mineral Resources Leasable – Geothermal – Alternatives D (Proposed RMP) and F
Map 18	Mineral Resources Leasable – Oil and Gas – Alternative A
Map 19	Mineral Resources Leasable – Oil and Gas – Alternative B
Map 20	Mineral Resources Leasable – Oil and Gas – Alternative C
Map 21	Mineral Resources Leasable – Oil and Gas – Alternative D (Proposed RMP)
Map 22	Mineral Resources Leasable – Oil and Gas – Alternative E
Map 23	Mineral Resources Leasable – Oil and Gas – Alternative F
Map 24	Mineral Resources Leasable – Oil and Gas Management Areas – Alternative C
Map 25	Mineral Resources Leasable – Oil and Gas Management Areas – Alternatives D (Proposed RMP) and F
Map 26	Mineral Resources – Leasable – Producing Oil and Gas Fields – All Alternatives
Map 27	Mineral Resources Leasable – Oil and Gas-Existing Leases – Alternative E
Map 28	Mineral Resources Leasable – Oil and Gas-Existing Leases – Alternative F
Map 29	Mineral Resources – Salable – Sand and Gravel Deposits – All Alternatives
Map 30	Mineral Resources Salable – Alternative A
Map 31	Mineral Resources Salable – Alternative B
Map 32	Mineral Resources Salable – Alternative C
Map 33	Mineral Resources Salable – Alternatives D (Proposed RMP) and F
Map 34	Mineral Resources Salable – Alternative E
Map 35	Mineral Resources – Master Leasing Plan –Alternatives D (Proposed RMP) and F
Map 36	Biological Resources – Vegetation – All Alternatives
Map 37	Biological Resources – Wildlife-Management Areas – Alternative D (Proposed RMP)
Map 38	Biological Resources – Wildlife-Management Areas – Alternative F
Map 39	Biological Resources – Special Status Species-Wildlife – Alternative A
Map 40	Biological Resources – Special Status Species-Wildlife – Alternatives B and E
Map 41	Biological Resources – Special Status Species-Wildlife – Alternative C
Map 42	Biological Resources – Special Status Species-Wildlife – Alternative D (Proposed RMP)
Map 42a	Biological Resources – Special Status Species – Greater Sage-Grouse

MAPS (CONTINUED)

Map 43 Biological Resources – Special Status Species-Wildlife – Alternative F
Map 44 Biological Resources – Fish and Wildlife Resources – All Alternatives
Map 45 Biological Resources – Wild Horses – All Alternatives
Map 46 Heritage and Visual Resources – Paleontological Resources – All Alternatives
Map 47 Heritage and Visual Resources – Visual Resource Management – Alternative A
Map 48 Heritage and Visual Resources – Visual Resource Management – Alternatives B and E
Map 49 Heritage and Visual Resources – Visual Resource Management – Alternative C
Map 50 Heritage and Visual Resources – Visual Resource Management – Alternatives D (Proposed RMP) and F
Map 51 Land Resources – Lands and Realty Retention, Disposal, and Acquisition – Alternative A
Map 52 Land Resources – Lands and Realty Retention, Disposal, and Acquisition – Alternative B
Map 53 Land Resources – Lands and Realty Retention, Disposal, and Acquisition – Alternative C
Map 54 Land Resources – Lands and Realty Retention, Disposal, and Acquisition – Alternatives D (Proposed RMP) and F
Map 55 Land Resources – Lands and Realty Retention, Disposal, and Acquisition – Alternative E
Map 56 Land Resources – Renewable Energy Potential – All Alternatives
Map 57 Land Resources – Renewable Energy – Alternative B
Map 58 Land Resources – Renewable Energy – Alternative C
Map 59 Land Resources – Renewable Energy – Alternative D (Proposed RMP)
Map 60 Land Resources – Renewable Energy – Alternative E
Map 61 Land Resources – Renewable Energy – Alternative F
Map 62 Physical Resources – Soil Slope and Erosion Hazard – All Alternatives
Map 63 Land Resources – Rights-of-Way and Corridors – Alternative A
Map 64 Land Resources – Rights-of-Way and Corridors – Alternative B
Map 65 Land Resources – Rights-of-Way and Corridors – Alternative C
Map 66 Land Resources – Rights-of-Way and Corridors – Alternative D (Proposed RMP)
Map 67 Land Resources – Rights-of-Way and Corridors – Alternative E
Map 68 Land Resources – Rights-of-Way and Corridors – Alternative F
Map 69 Land Resources – Travel Management Designations – Alternative A
Map 70 Land Resources – Travel Management Designations – Alternative B
Map 71 Land Resources – Travel Management Designations – Alternative C
Map 72 Land Resources – Travel Management Designations – Alternative D (Proposed RMP)
Map 73 Land Resources – Travel Management Designations – Alternative E
Map 74 Land Resources – Travel Management Designations – Alternative F
Map 75 Land Resources – Recreation – Alternative A
Map 76 Land Resources – Recreation – Alternatives B and E
Map 77 Land Resources – Recreation – Alternative C
Map 78 Land Resources – Recreation – Alternatives D (Proposed RMP) and F
Map 79 Land Resources – Inventoried Lands with Wilderness Characteristics – All Alternatives
Map 80 Land Resources – Livestock Grazing Allotment Categories – All Alternatives
Map 81 Land Resources – Livestock Grazing-Closures – Alternatives A, C, D (Proposed RMP), and F
Map 82 Land Resources – Livestock Grazing-Closures – Alternative B
Map 83 Land Resources – Livestock Grazing-Closures – Alternative E
Map 84 Special Designations – Areas of Critical Environmental Concern and other Management Areas – Alternative A

MAPS (CONTINUED)

Map 85 Special Designations – Areas of Critical Environmental Concern and other Management Areas – Alternative B
Map 86 Special Designations – Areas of Critical Environmental Concern and other Management Areas – Alternative C
Map 87 Special Designations – Areas of Critical Environmental Concern and other Management Areas – Alternative D (Proposed RMP)
Map 88 Special Designations – Areas of Critical Environmental Concern and other Management Areas – Alternative E
Map 89 Special Designations – Areas of Critical Environmental Concern and other Management Areas – Alternative F
Map 90 Special Designations – National Back Country Byways – All Alternatives
Map 91 Special Designations – National Historic Trail and Other Trails – Alternatives A, B, C, and E
Map 92 Special Designations – National Historic Trail and Other Trails – Alternatives D (Proposed RMP) and F
Map 93 Special Designations – Wilderness Study Areas and National Historic Landmark – All Alternatives
Map 94 Special Designations – Wild and Scenic Rivers – Alternatives A, B, and E
Map 95 Socioeconomic Resources – Health and Safety – All Alternatives
Map 96 Physical Resources – Geology – All Alternatives
Map 96 Physical Resources – Geology – All Alternatives – Legend

This page intentionally left blank.

Map 1
Surface Ownership within the Bighorn Basin Planning Area

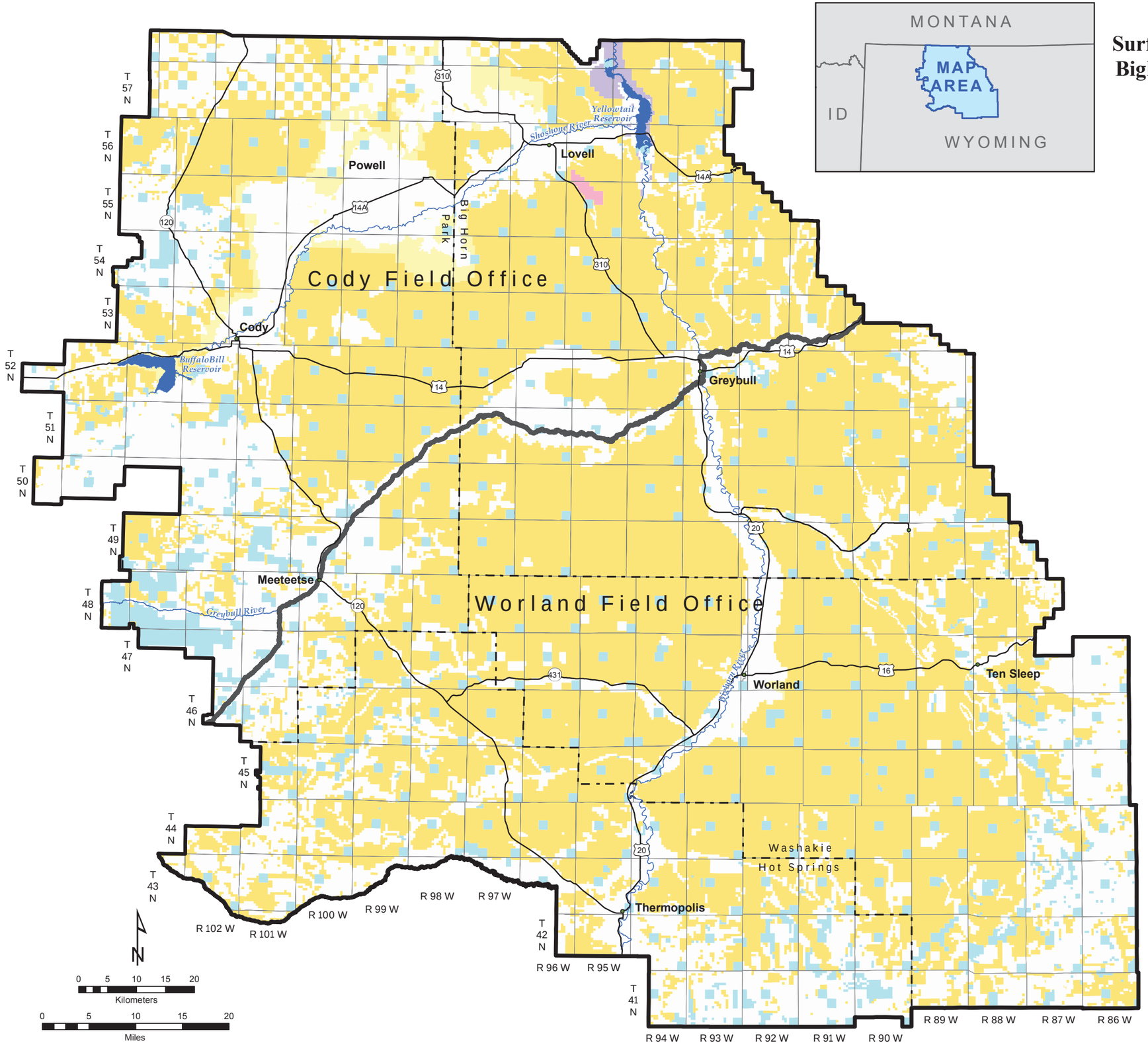

Bighorn Basin Proposed Resource Management Plan and
Final Environmental Impact Statement - May 2015

NO WARRANTY IS MADE BY THE BUREAU OF LAND MANAGEMENT FOR USE OF THE DATA FOR PURPOSES NOT INTENDED BY BLM.

Map 2
Mineral Ownership within the Bighorn Basin Planning Area

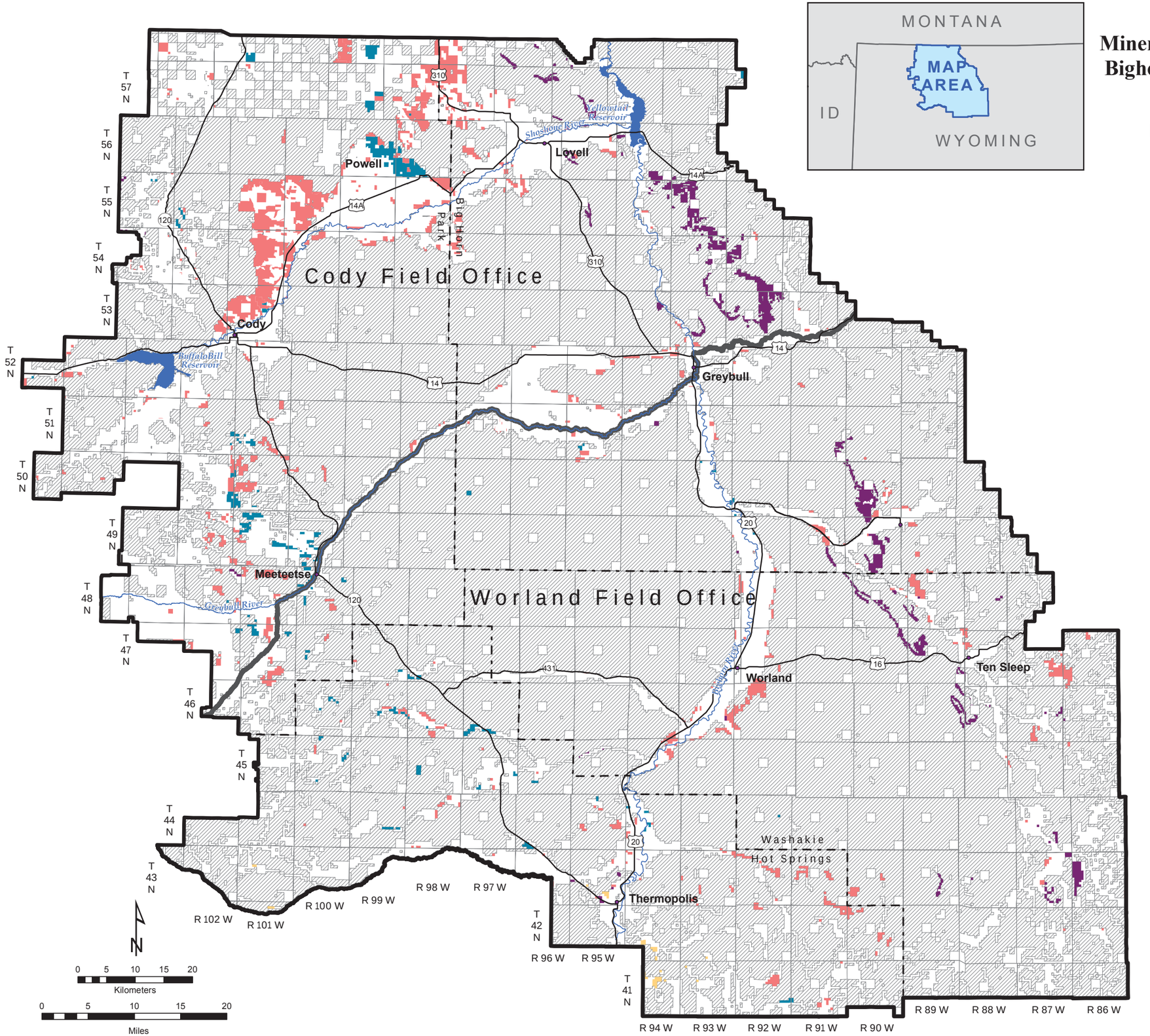

Bighorn Basin Proposed Resource Management Plan and
Final Environmental Impact Statement - May 2015

NO WARRANTY IS MADE BY THE BUREAU OF LAND MANAGEMENT FOR USE OF THE DATA FOR PURPOSES NOT INTENDED BY BLM.

Map 3
Physical Resources
Water
All Alternatives

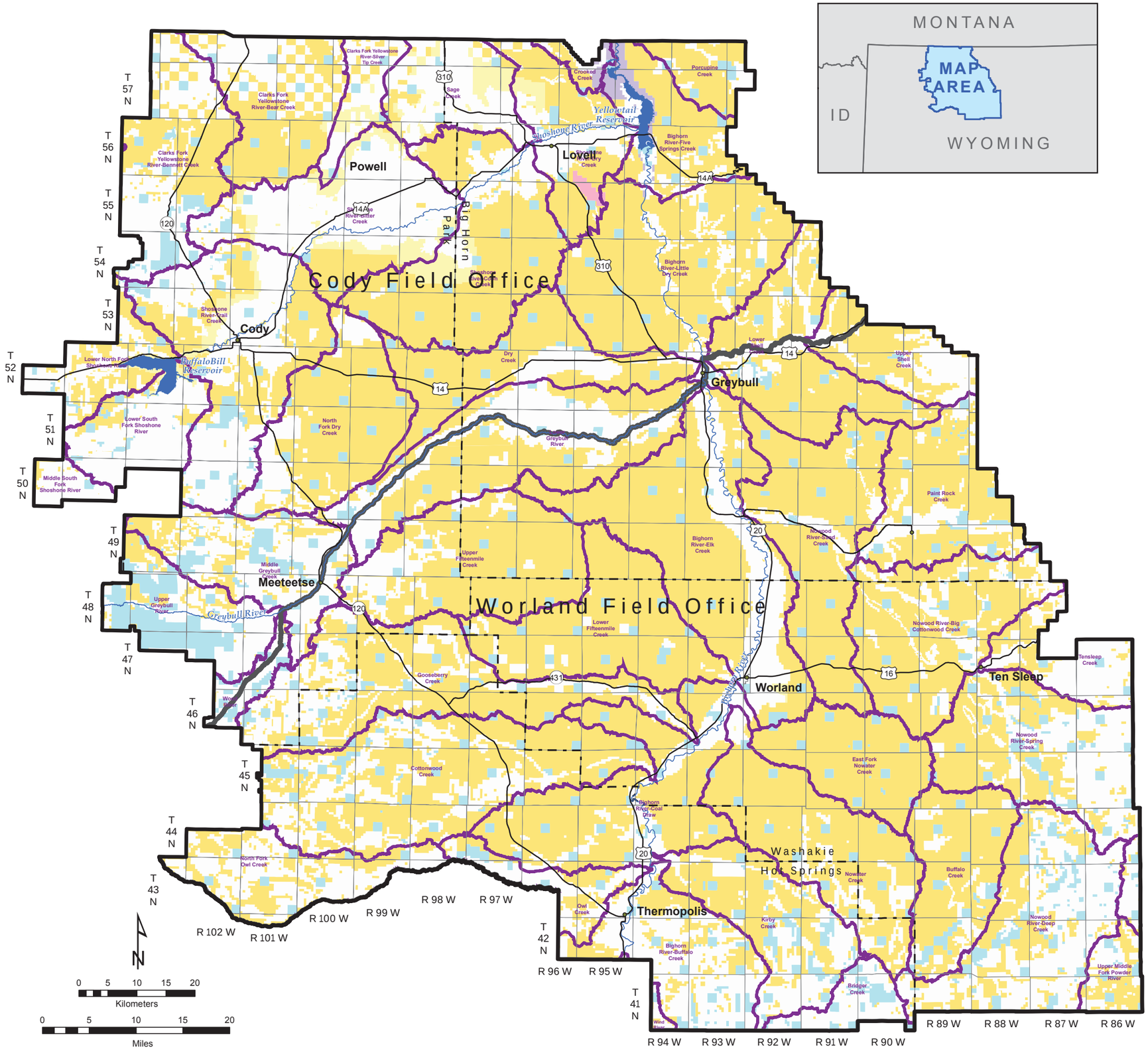

*NO WARRANTY IS MADE BY THE BUREAU OF LAND MANAGEMENT
FOR USE OF THE DATA FOR PURPOSES NOT INTENDED BY BLM.*

Map 4
Mineral Resources - Locatable
Bentonite-Bearing Strata
All Alternatives

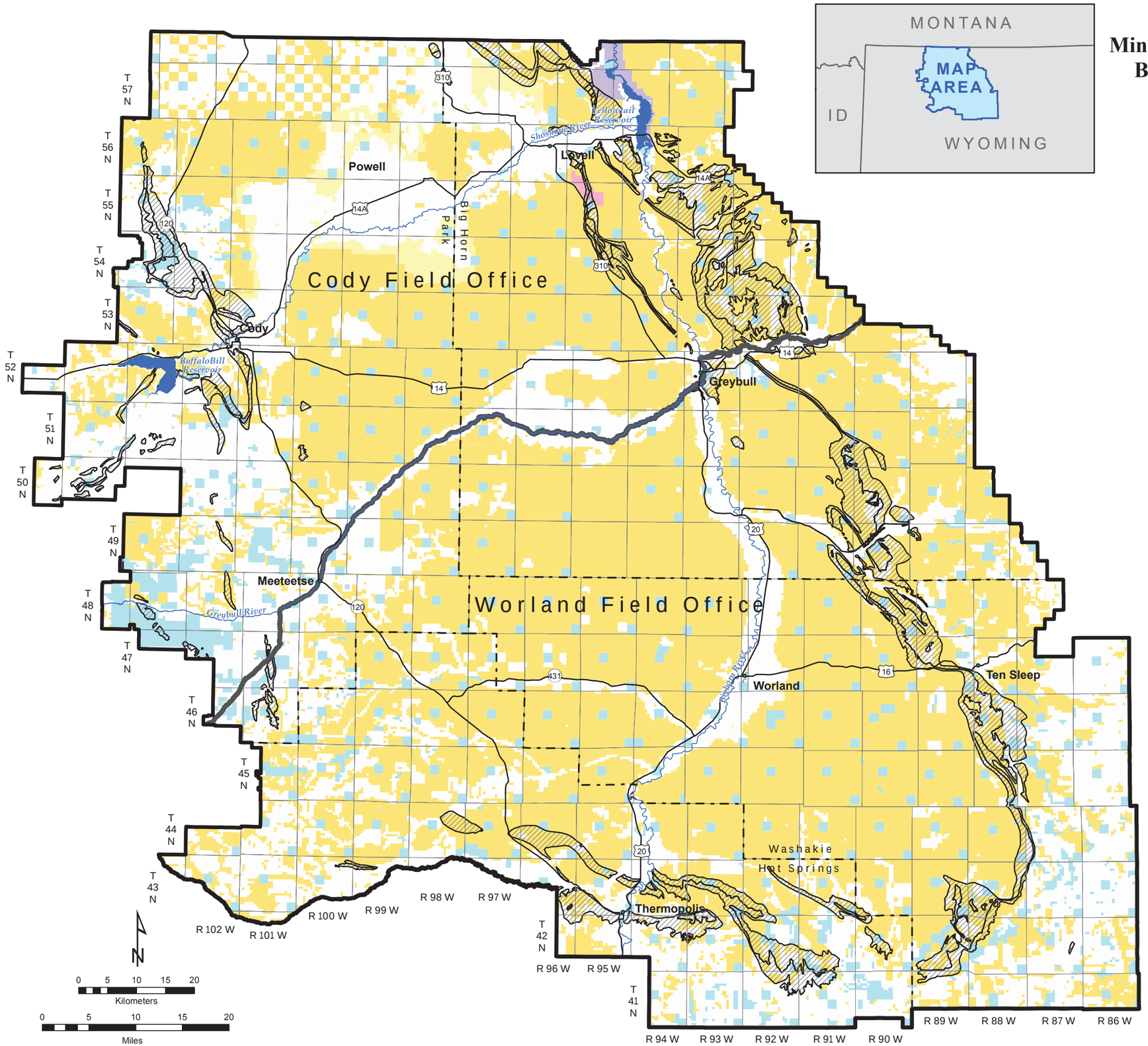

Bighorn Basin Proposed Resource Management Plan and
Final Environmental Impact Statement - May 2015

NO WARRANTY IS MADE BY THE BUREAU OF LAND MANAGEMENT FOR USE OF THE DATA FOR PURPOSES NOT INTENDED BY BLM.

Map 5
Mineral Resources - Locatable
Gypsum-Bearing Strata
All Alternatives

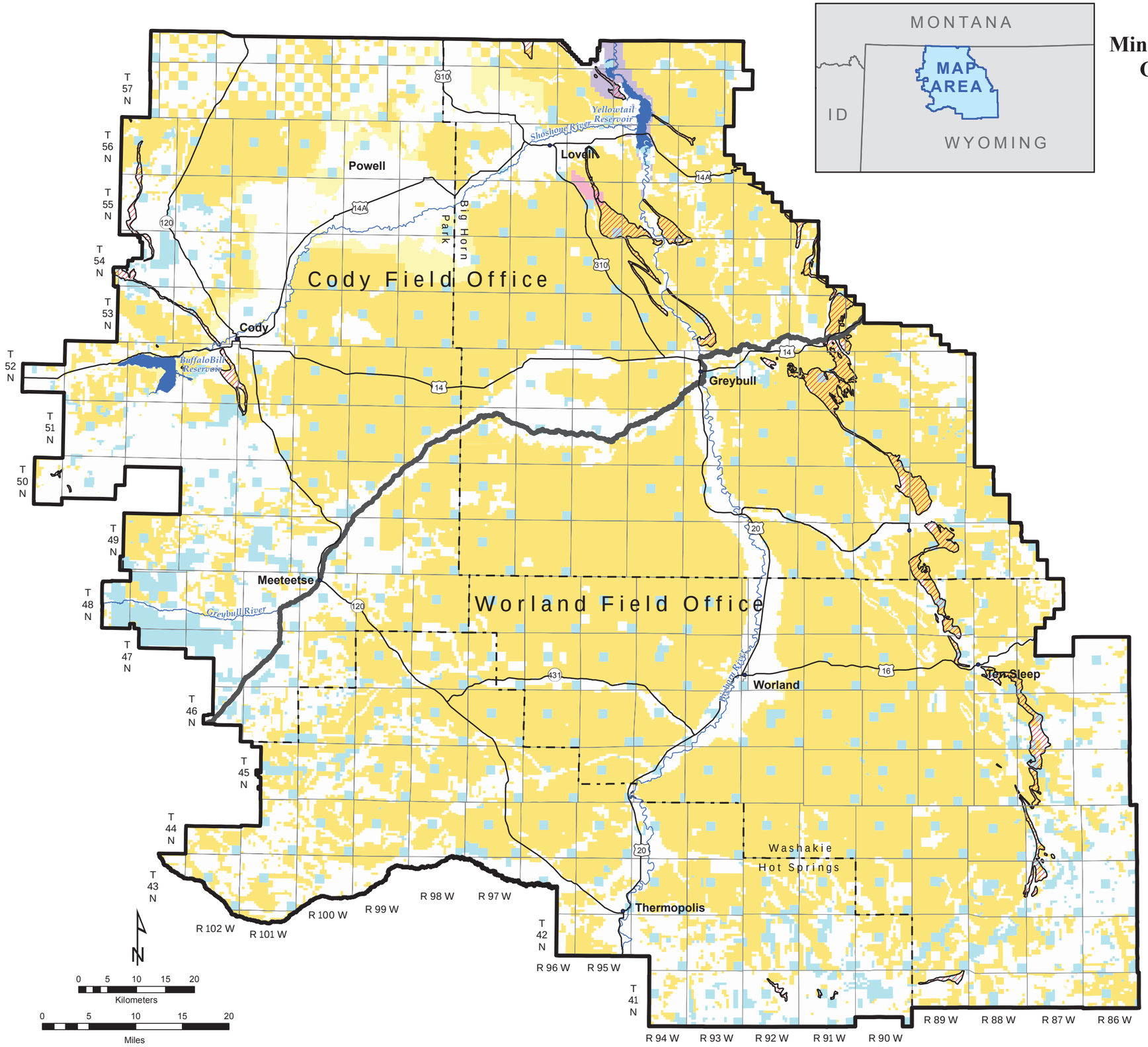

Bighorn Basin Proposed Resource Management Plan and
Final Environmental Impact Statement - May 2015

NO WARRANTY IS MADE BY THE BUREAU OF LAND MANAGEMENT FOR USE OF THE DATA FOR PURPOSES NOT INTENDED BY BLM.

Map 6
Mineral Resources
Leasable - Coal-Bearing Strata
All Alternatives

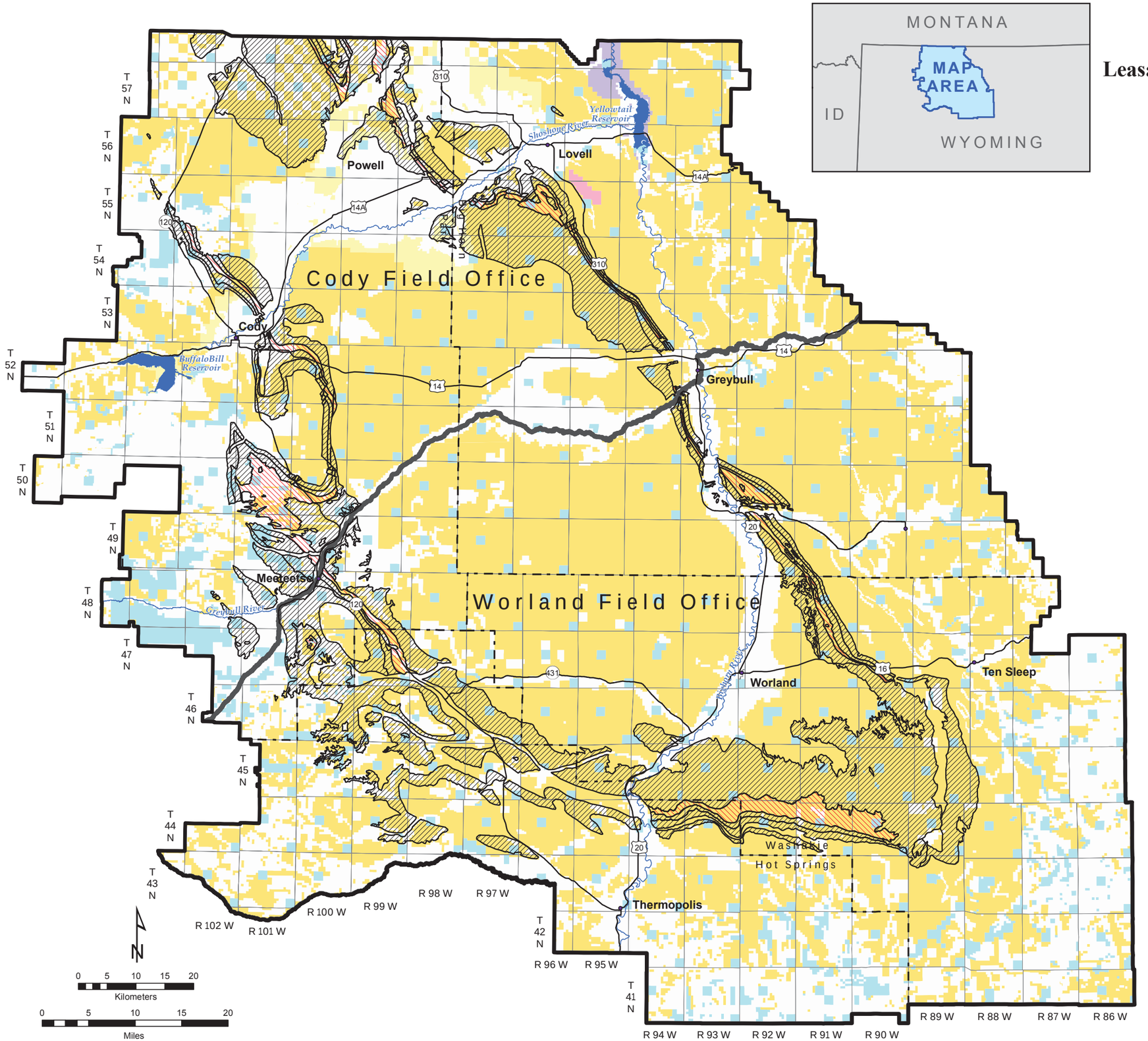

Bighorn Basin Proposed Resource Management Plan and
Final Environmental Impact Statement - May 2015

NO WARRANTY IS MADE BY THE BUREAU OF LAND MANAGEMENT FOR USE OF THE DATA FOR PURPOSES NOT INTENDED BY BLM.

Map 7
Mineral Resources
Leasable - Existing Oil and Gas Leases
All Alternatives

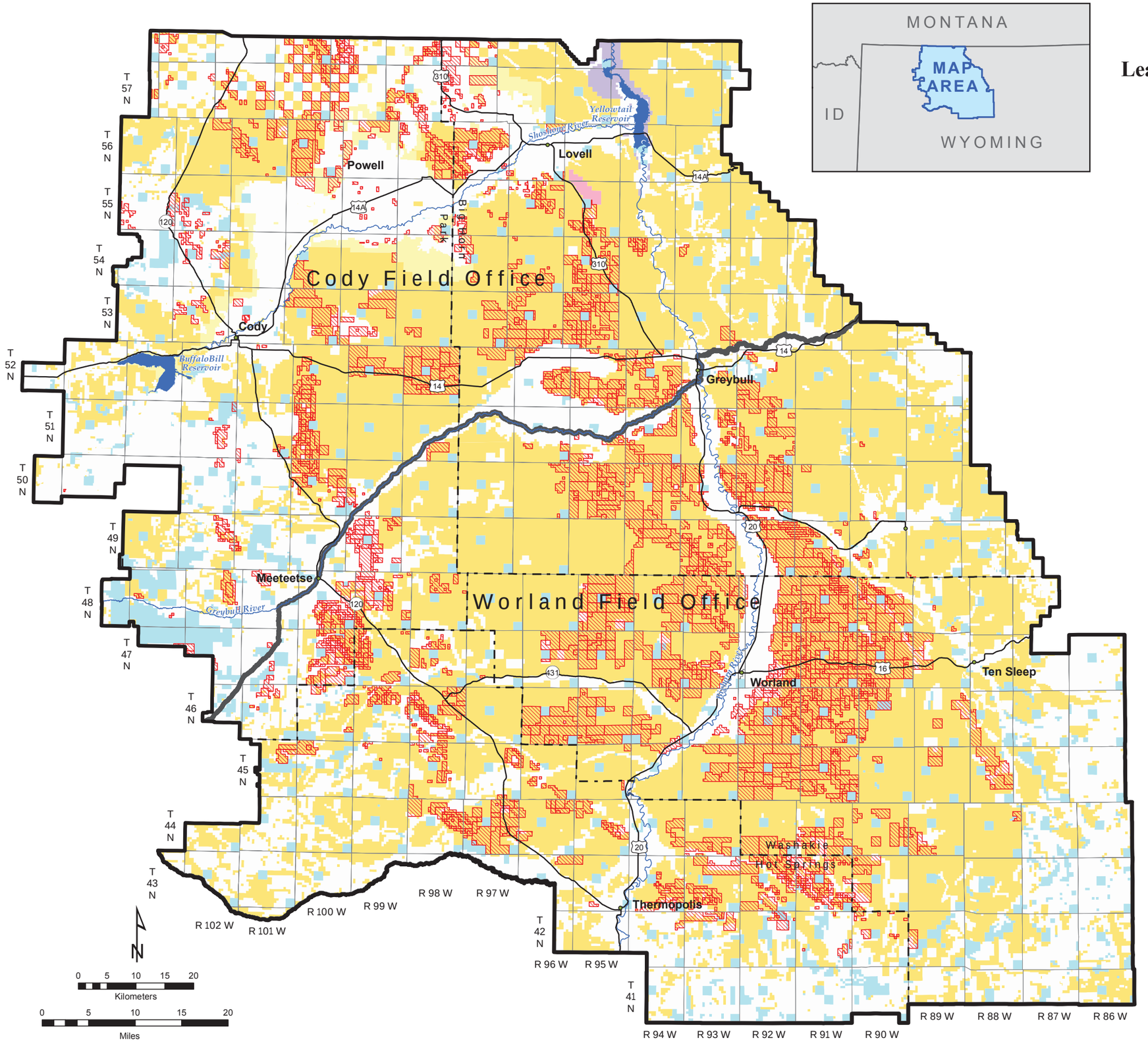

NO WARRANTY IS MADE BY THE BUREAU OF LAND MANAGEMENT FOR USE OF THE DATA FOR PURPOSES NOT INTENDED BY BLM.

Map 8
Mineral Resources
Salable - Mineral Materials Sites
All Alternatives

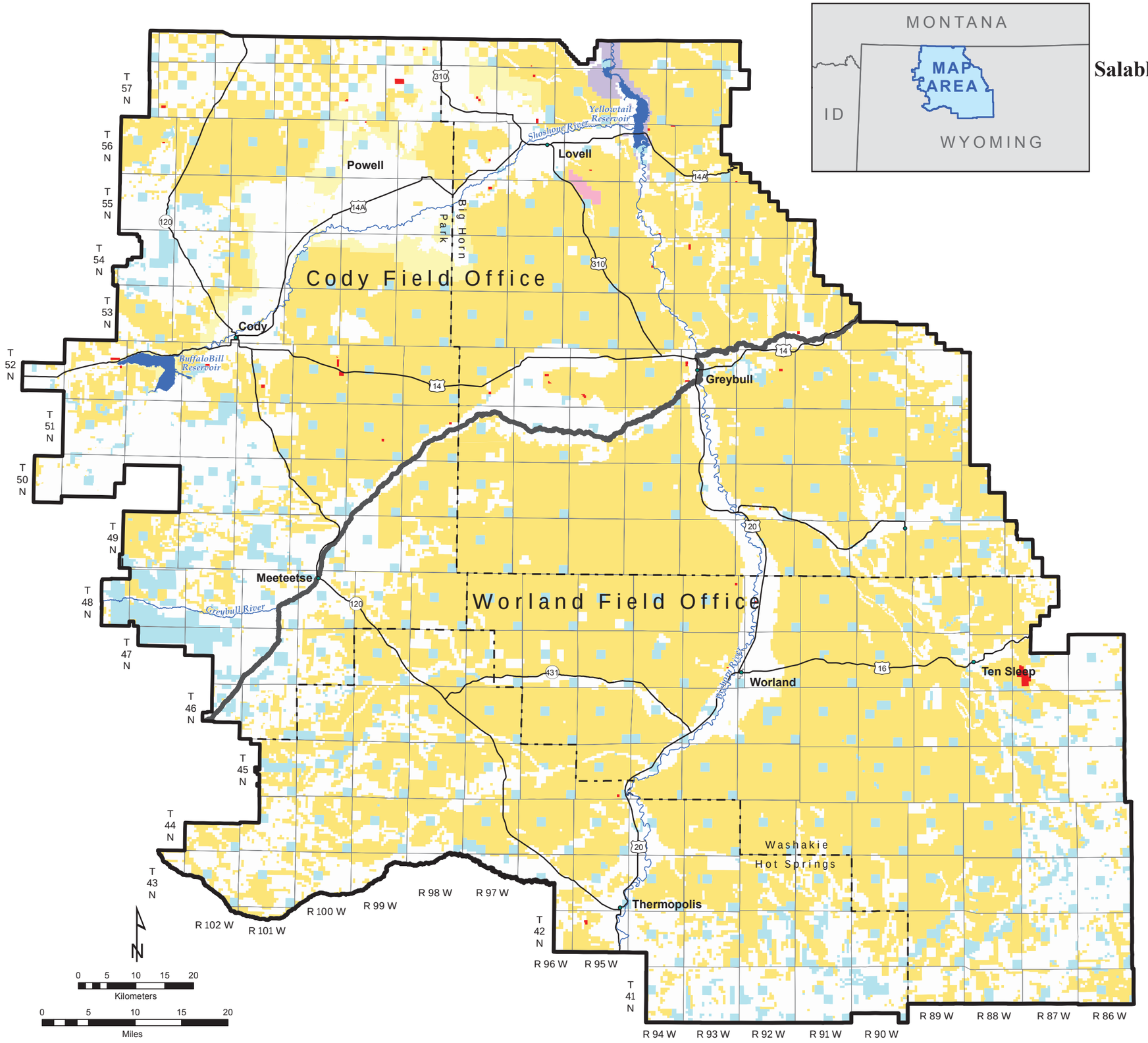

Bighorn Basin Proposed Resource Management Plan and
Final Environmental Impact Statement - May 2015

NO WARRANTY IS MADE BY THE BUREAU OF LAND MANAGEMENT FOR USE OF THE DATA FOR PURPOSES NOT INTENDED BY BLM.

Map 9
Mineral Resources Locatable
Alternative A

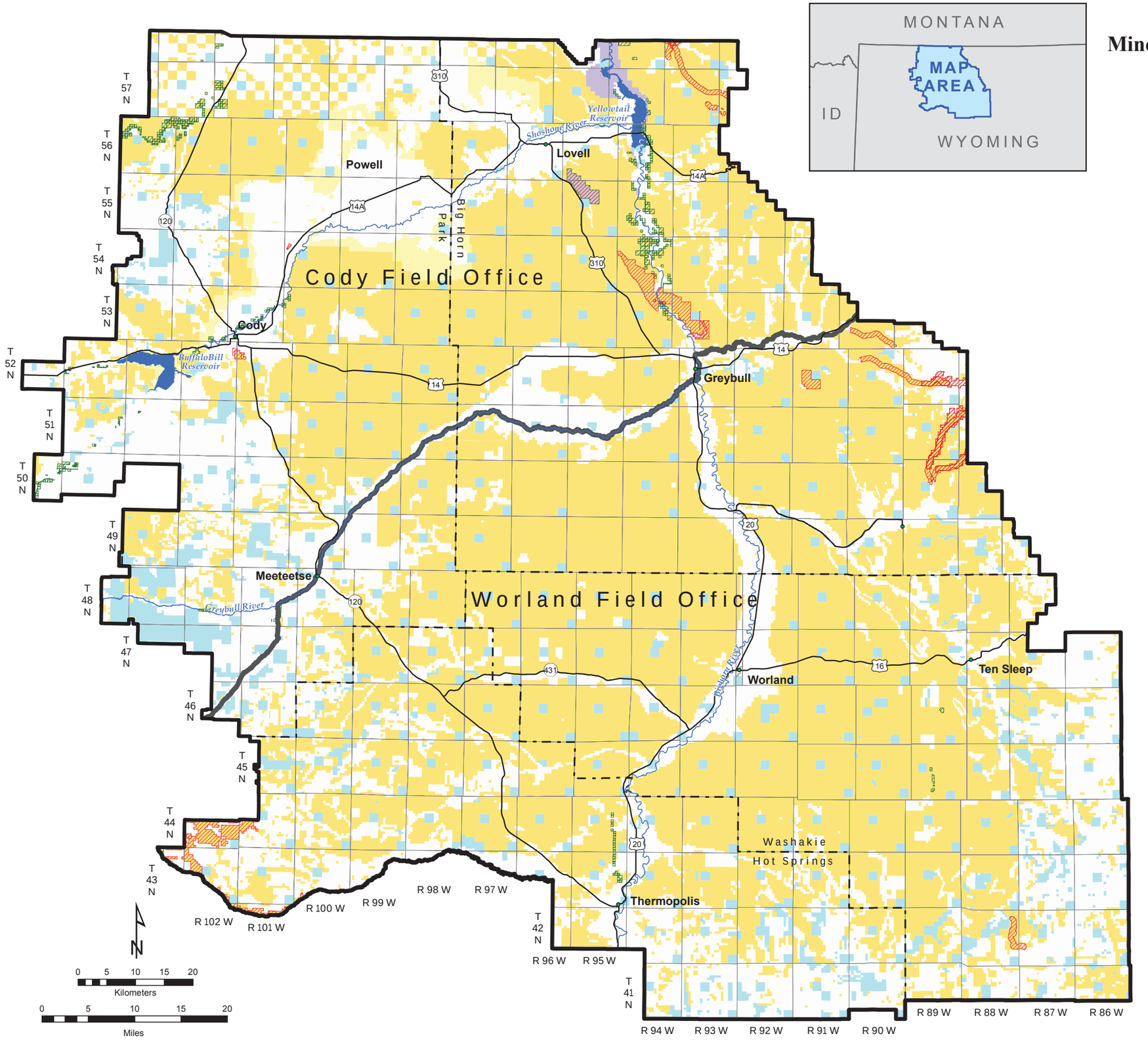

Bighorn Basin Proposed Resource Management Plan and
Final Environmental Impact Statement - May 2015

NO WARRANTY IS MADE BY THE BUREAU OF LAND MANAGEMENT FOR USE OF THE DATA FOR PURPOSES NOT INTENDED BY BLM.

Map 10
Mineral Resources Locatable
Alternative B

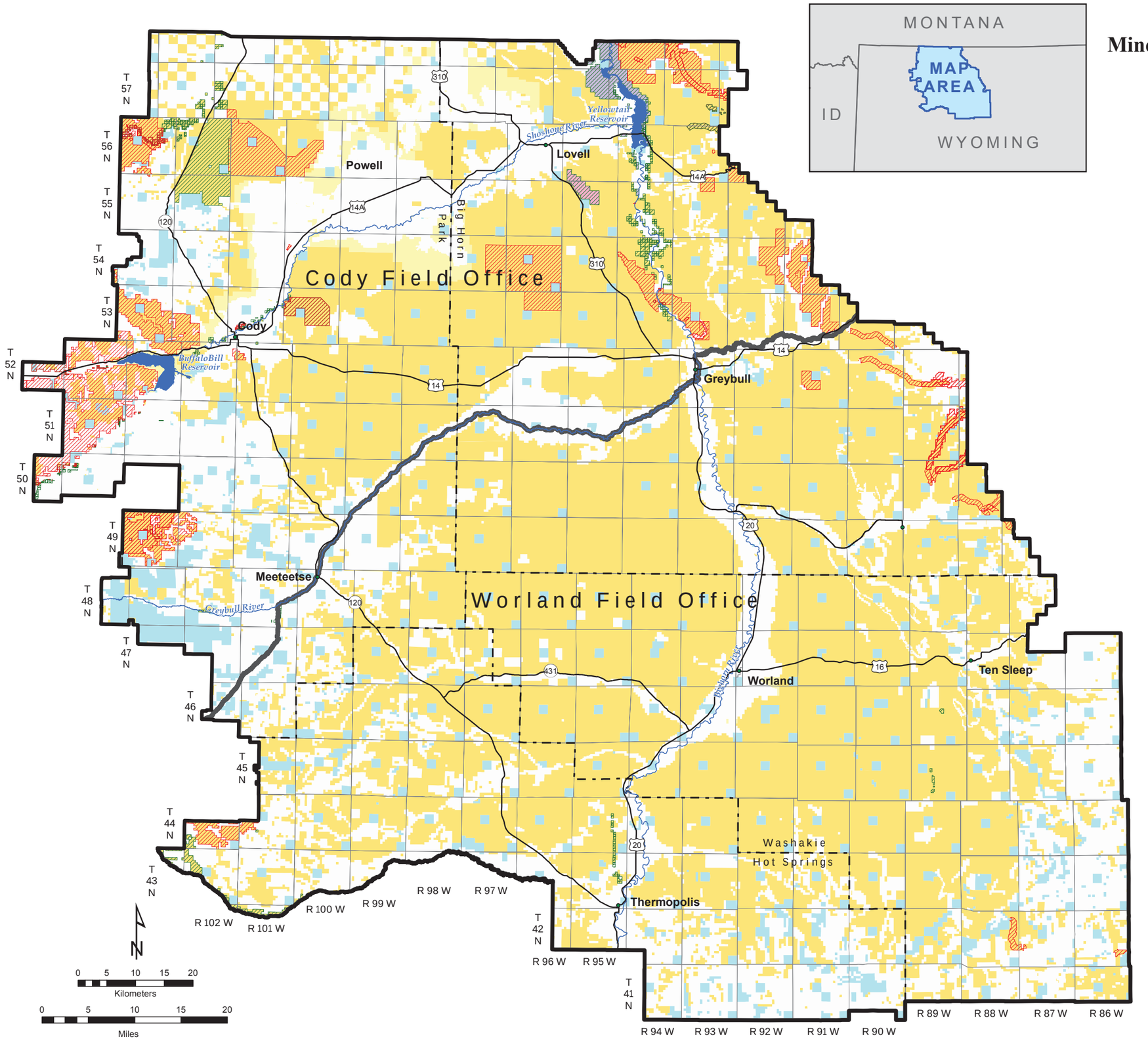

Bighorn Basin Proposed Resource Management Plan and
Final Environmental Impact Statement - May 2015

NO WARRANTY IS MADE BY THE BUREAU OF LAND MANAGEMENT FOR USE OF THE DATA FOR PURPOSES NOT INTENDED BY BLM.

Map 11
Mineral Resources Locatable
Alternative C

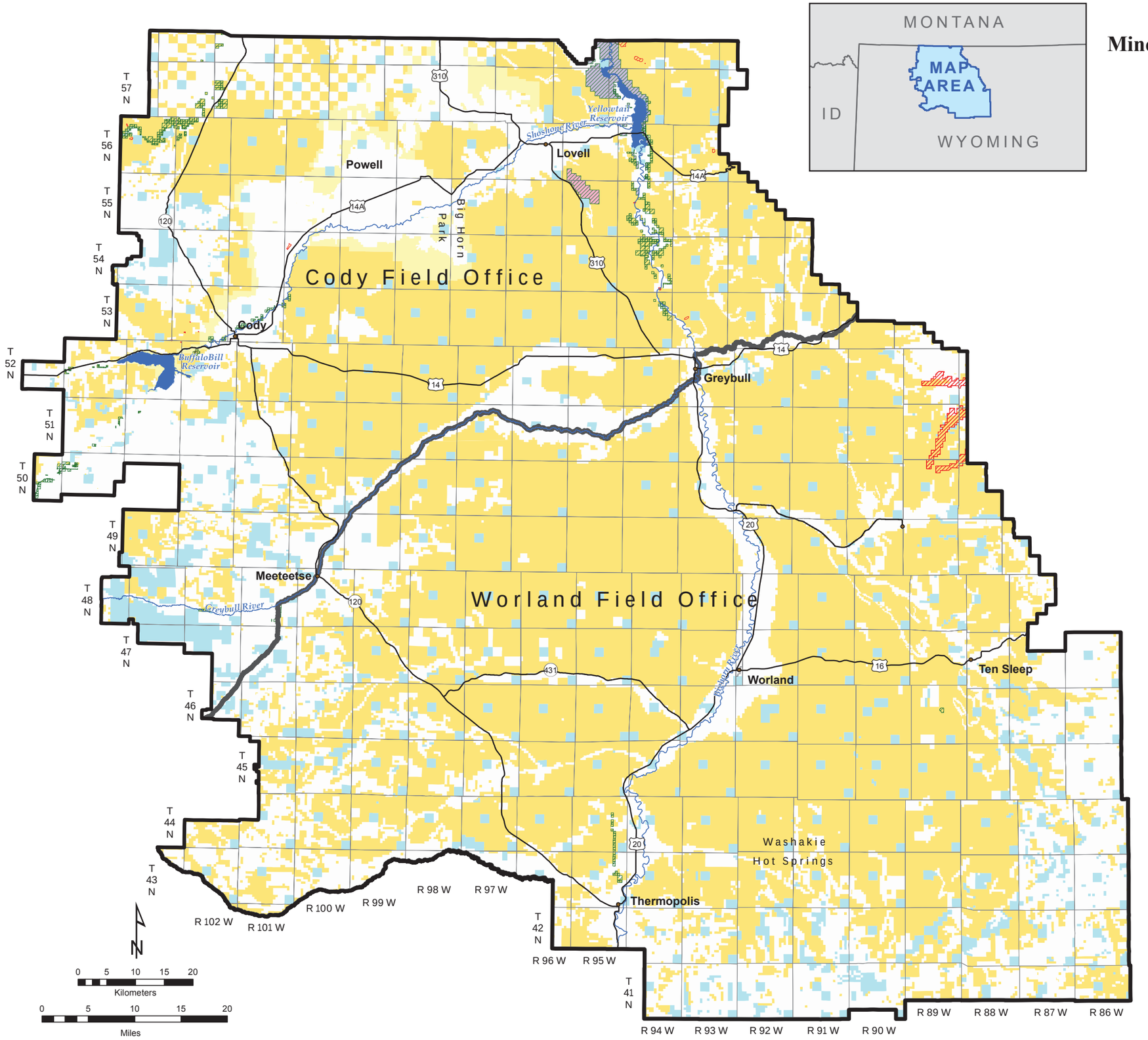

Bighorn Basin Proposed Resource Management Plan and
Final Environmental Impact Statement - May 2015

NO WARRANTY IS MADE BY THE BUREAU OF LAND MANAGEMENT FOR USE OF THE DATA FOR PURPOSES NOT INTENDED BY BLM.

Map 12
Mineral Resources Locatable
Alternatives D (Proposed RMP) and F

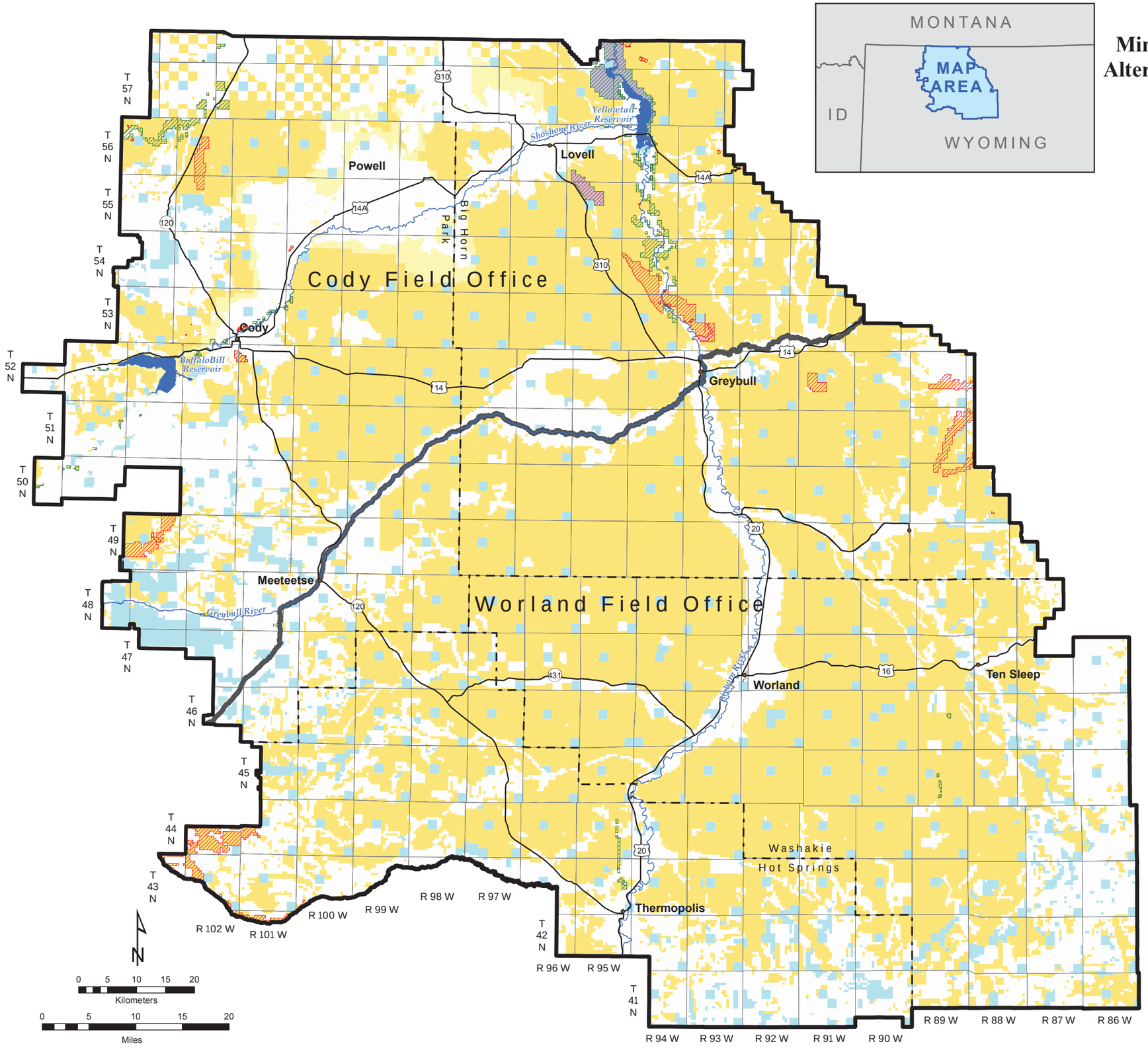

Bighorn Basin Proposed Resource Management Plan and
Final Environmental Impact Statement - May 2015

NO WARRANTY IS MADE BY THE BUREAU OF LAND MANAGEMENT FOR USE OF THE DATA FOR PURPOSES NOT INTENDED BY BLM.

Map 13
Mineral Resources Locatable
Alternative E

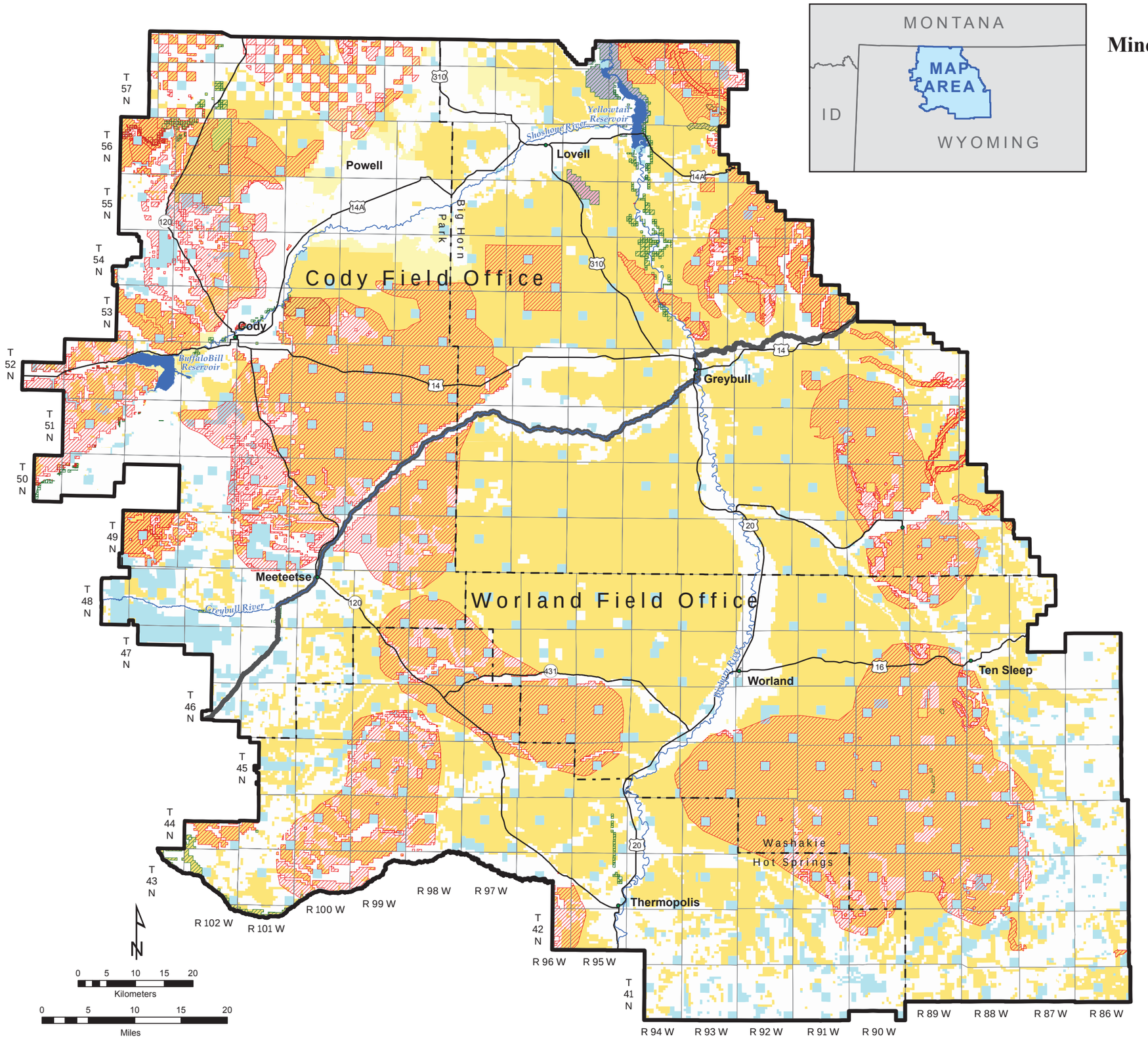

Bighorn Basin Proposed Resource Management Plan and
Final Environmental Impact Statement - May 2015

NO WARRANTY IS MADE BY THE BUREAU OF LAND MANAGEMENT FOR USE OF THE DATA FOR PURPOSES NOT INTENDED BY BLM.

Map 14
Mineral Resources Leasable Geothermal Alternative A

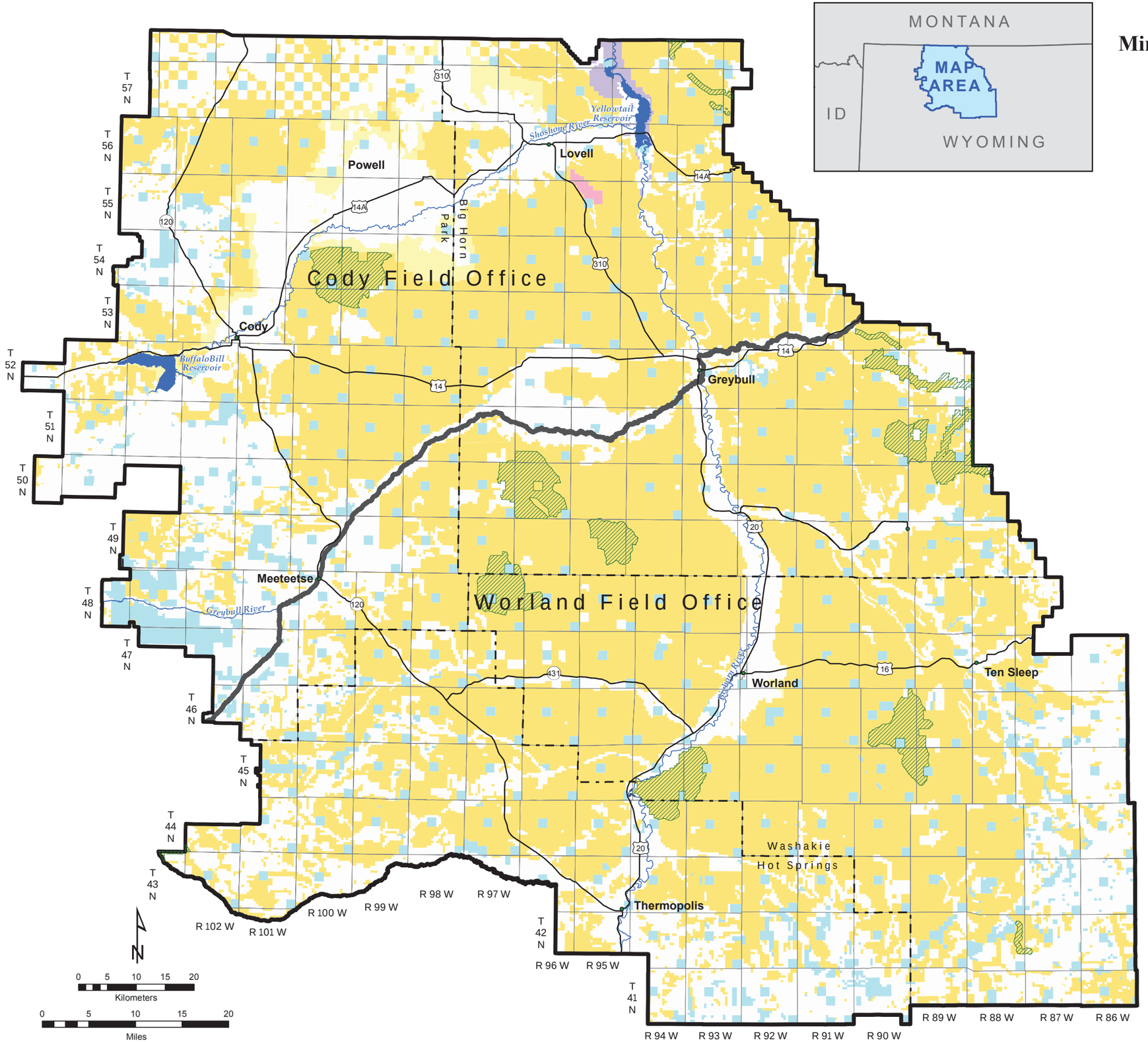

Bighorn Basin Proposed Resource Management Plan and
Final Environmental Impact Statement - May 2015

NO WARRANTY IS MADE BY THE BUREAU OF LAND MANAGEMENT FOR USE OF THE DATA FOR PURPOSES NOT INTENDED BY BLM.

Map 15
Mineral Resources Leasable Geothermal Alternatives B and E

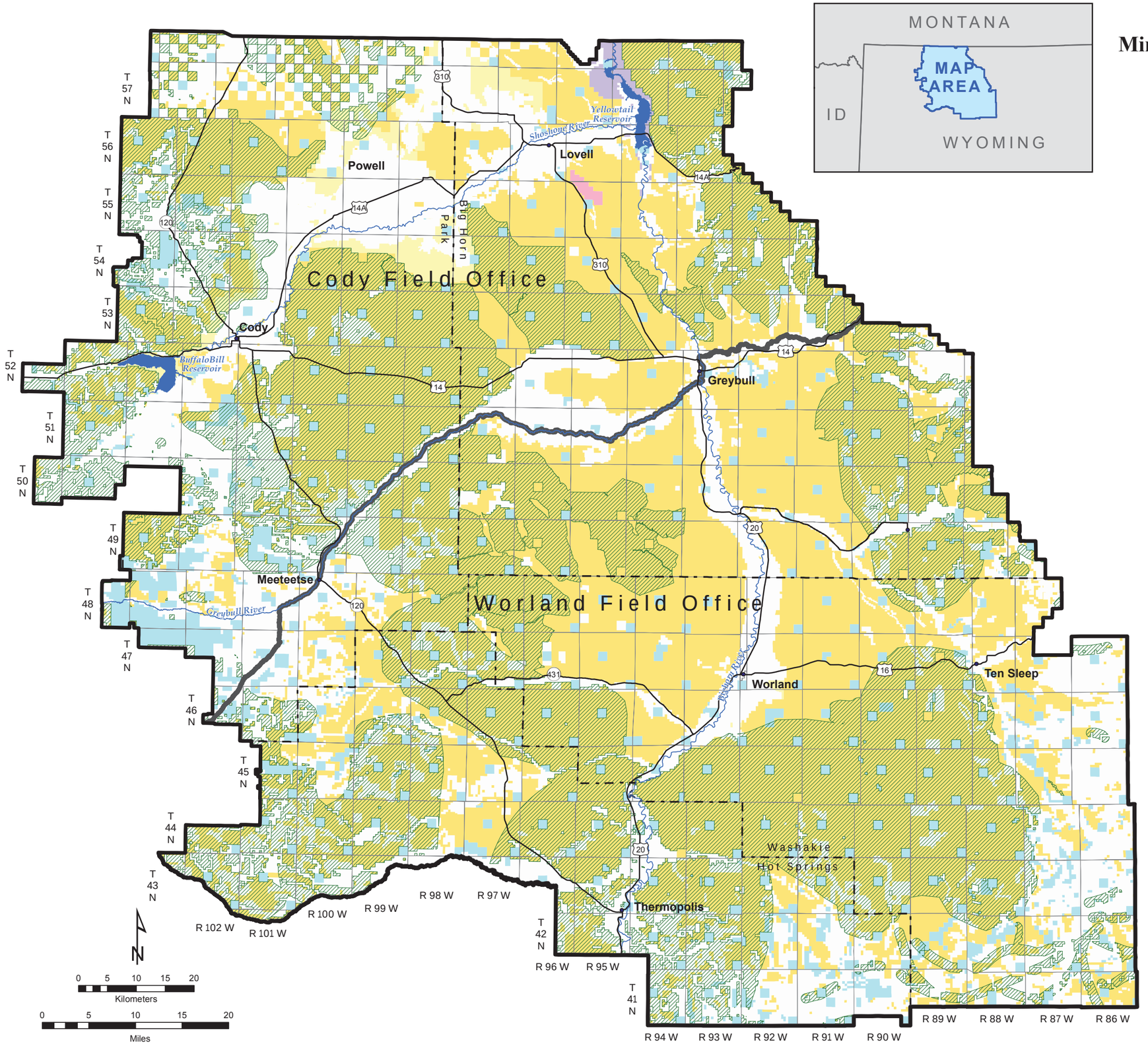

Bighorn Basin Proposed Resource Management Plan and
Final Environmental Impact Statement - May 2015

NO WARRANTY IS MADE BY THE BUREAU OF LAND MANAGEMENT FOR USE OF THE DATA FOR PURPOSES NOT INTENDED BY BLM.

Map 16
Mineral Resources Leasable
Geothermal
Alternative C

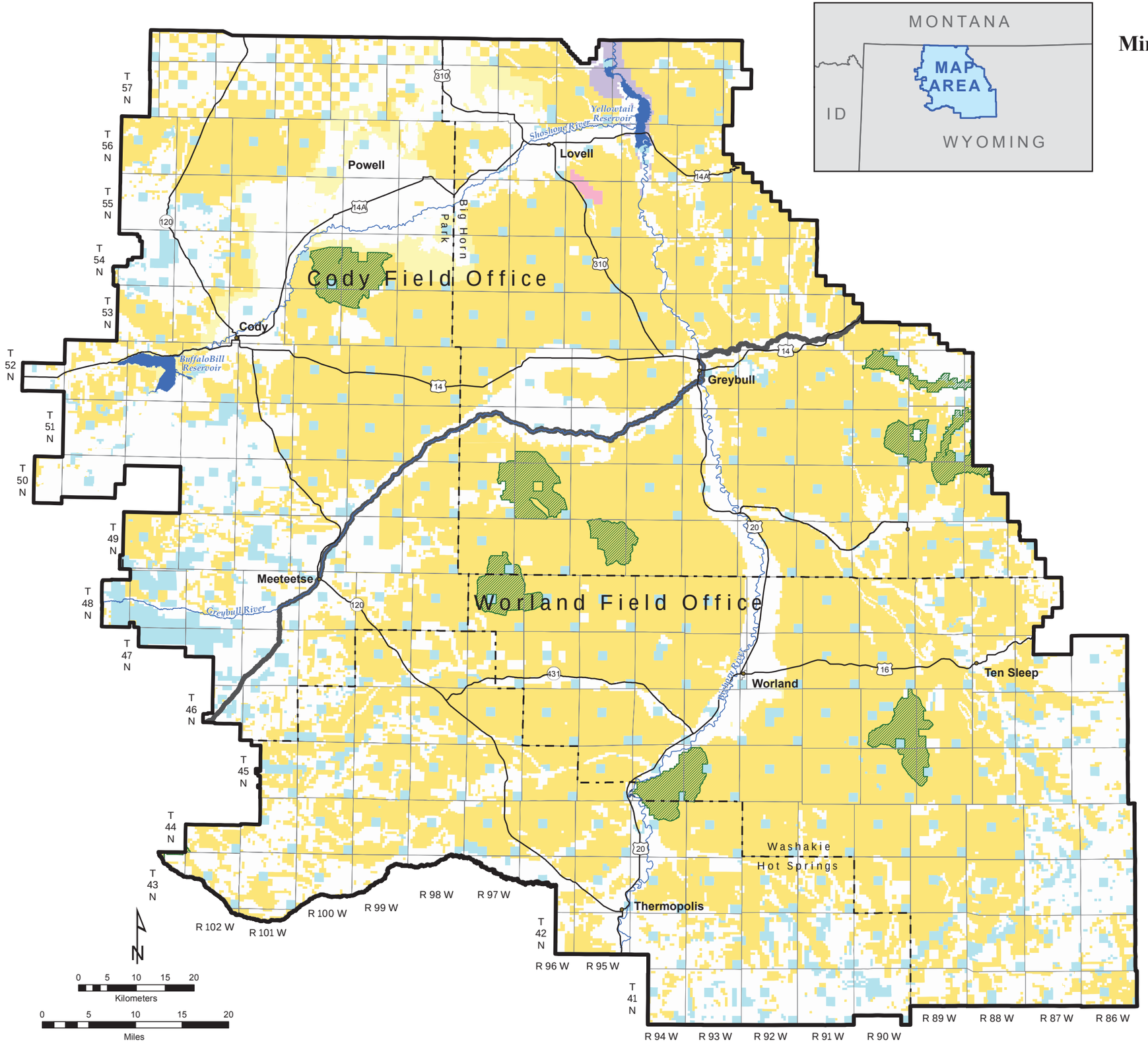

NO WARRANTY IS MADE BY THE BUREAU OF LAND MANAGEMENT FOR USE OF THE DATA FOR PURPOSES NOT INTENDED BY BLM.

Map 17
Mineral Resources Leasable Geothermal Alternatives D (Proposed RMP) and F

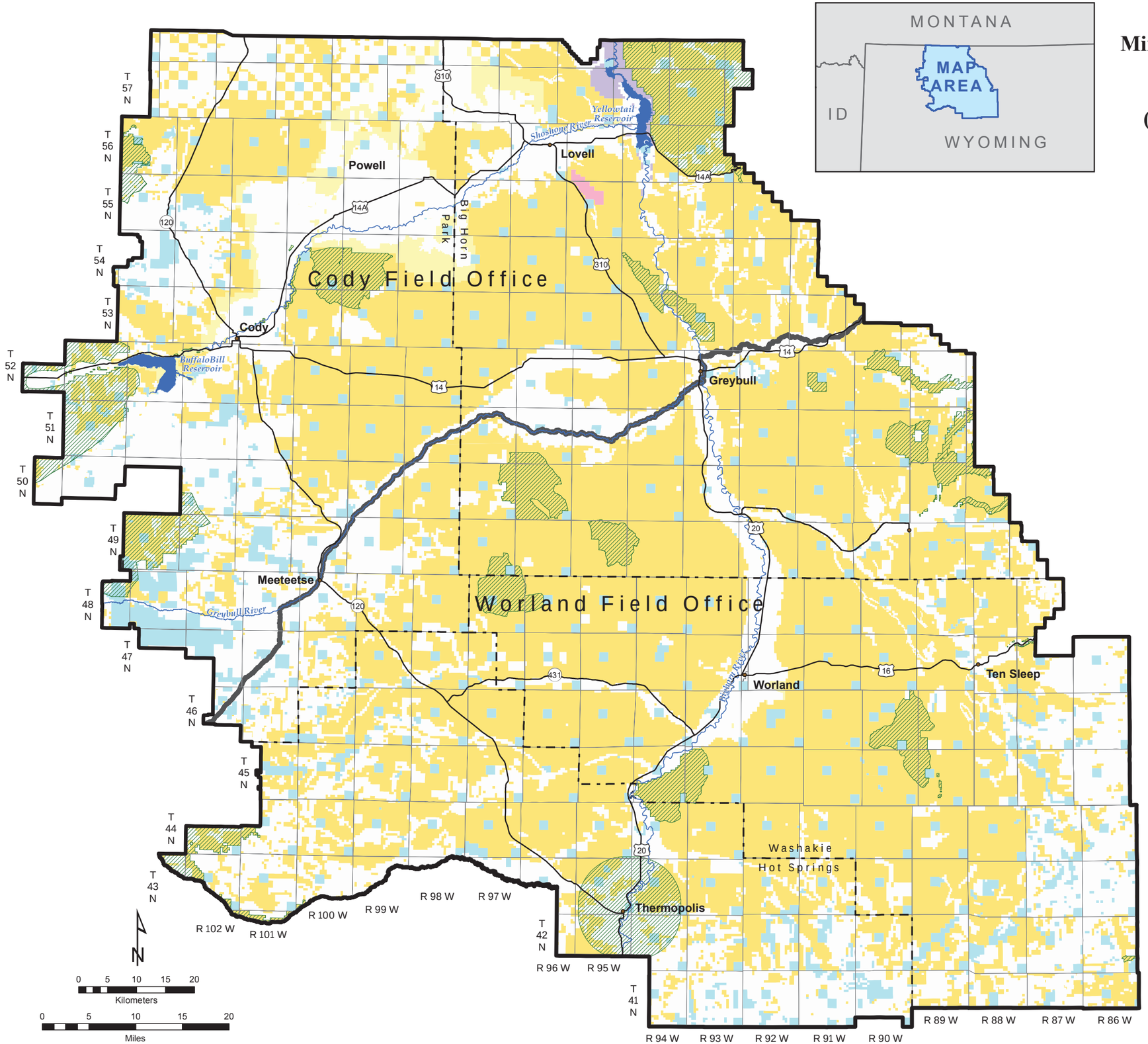

Bighorn Basin Proposed Resource Management Plan and
Final Environmental Impact Statement - May 2015

NO WARRANTY IS MADE BY THE BUREAU OF LAND MANAGEMENT FOR USE OF THE DATA FOR PURPOSES NOT INTENDED BY BLM.

Map 18
Mineral Resources Leasable Oil and Gas Alternative A

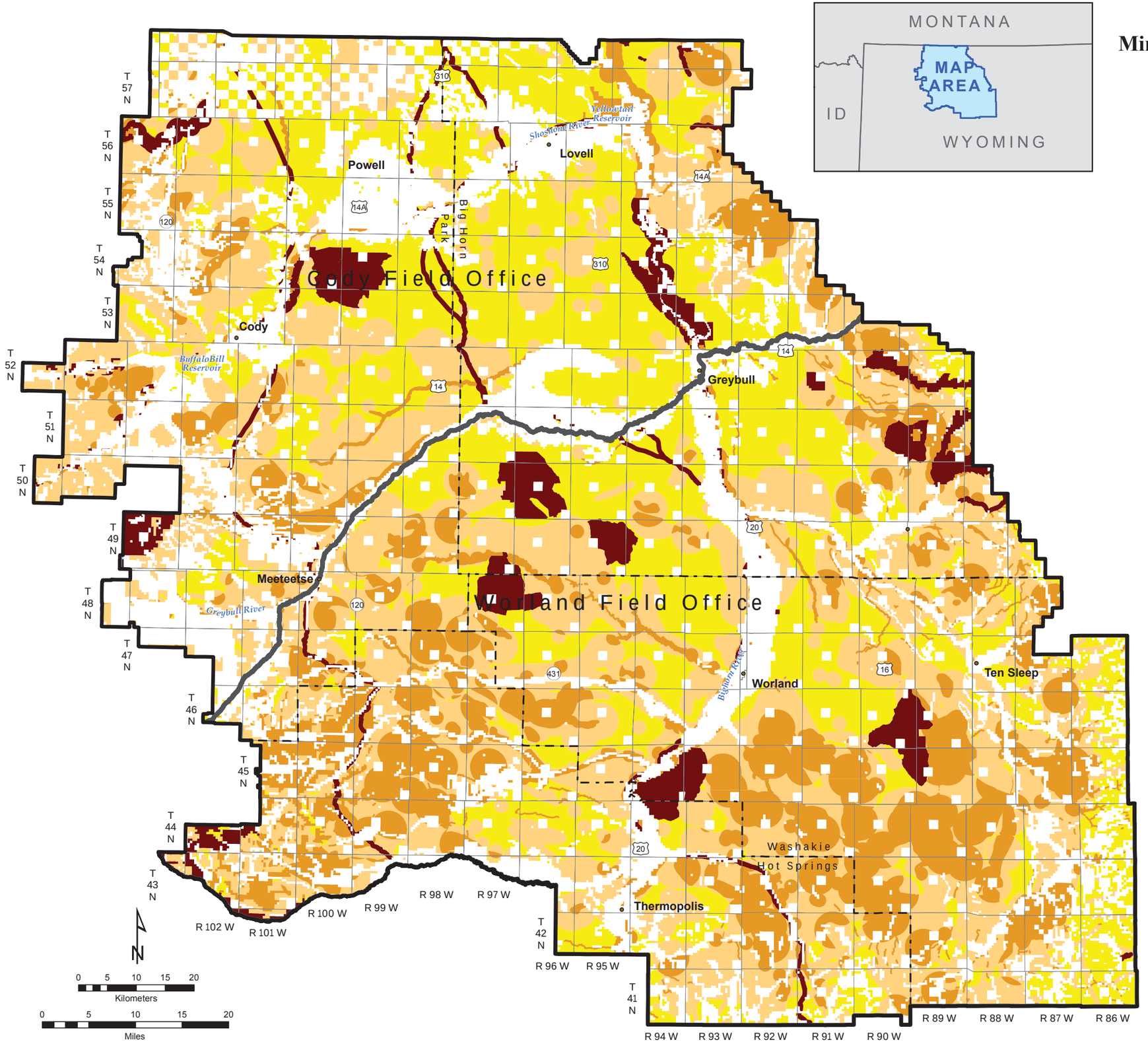

NO WARRANTY IS MADE BY THE BUREAU OF LAND MANAGEMENT FOR USE OF THE DATA FOR PURPOSES NOT INTENDED BY BLM.

Map 19
Mineral Resources Leasable Oil and Gas Alternative B

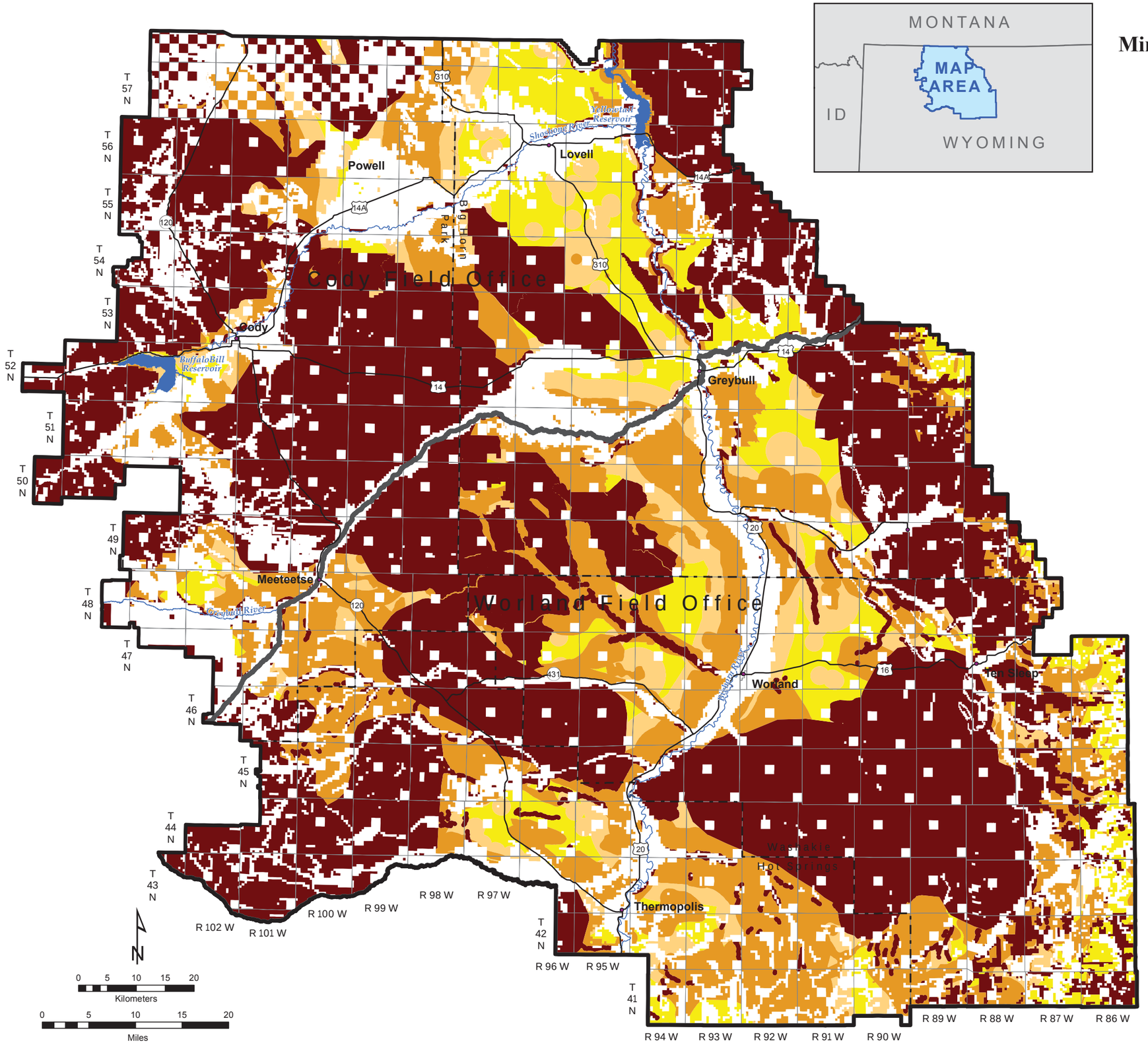

Bighorn Basin Proposed Resource Management Plan and
Final Environmental Impact Statement - May 2015

NO WARRANTY IS MADE BY THE BUREAU OF LAND MANAGEMENT FOR USE OF THE DATA FOR PURPOSES NOT INTENDED BY BLM.

Map 20
Mineral Resources Leasable Oil and Gas Alternative C

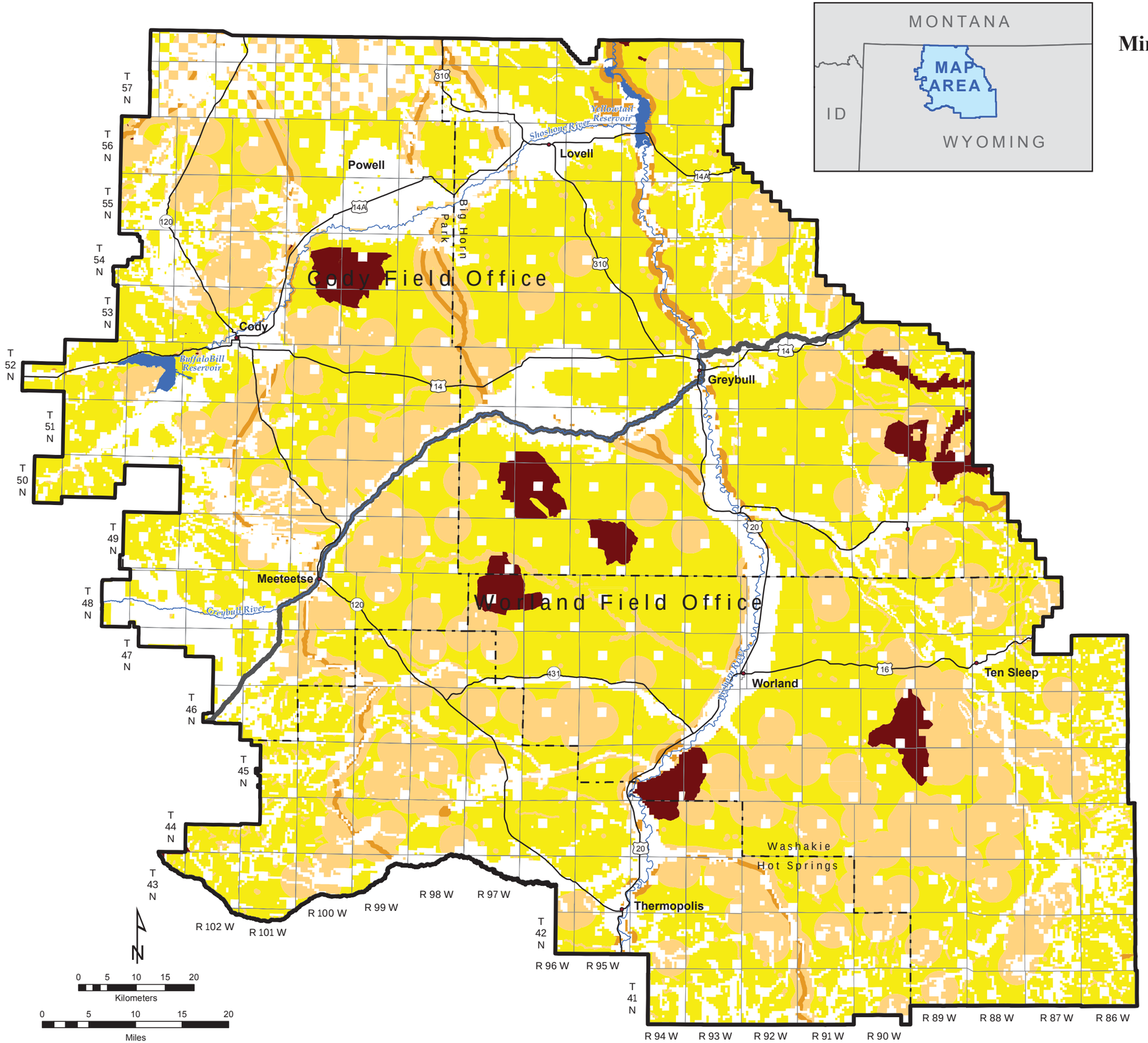

NO WARRANTY IS MADE BY THE BUREAU OF LAND MANAGEMENT FOR USE OF THE DATA FOR PURPOSES NOT INTENDED BY BLM.

Map 21
Mineral Resources Leasable
Oil and Gas
Alternative D (Proposed RMP)

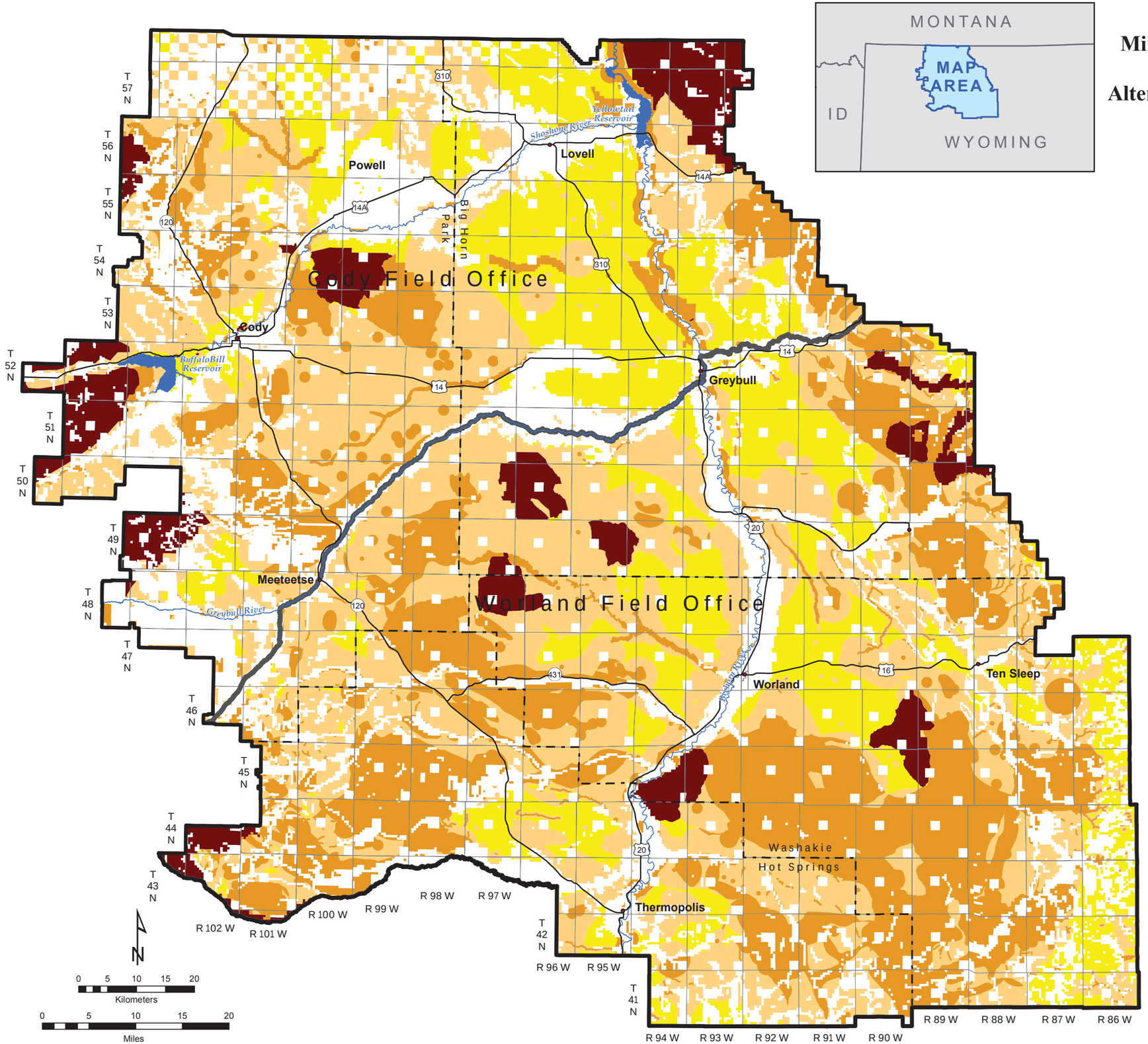

*NO WARRANTY IS MADE BY THE BUREAU OF LAND MANAGEMENT
FOR USE OF THE DATA FOR PURPOSES NOT INTENDED BY BLM.*

Map 22
Mineral Resources Leasable Oil and Gas Alternative E

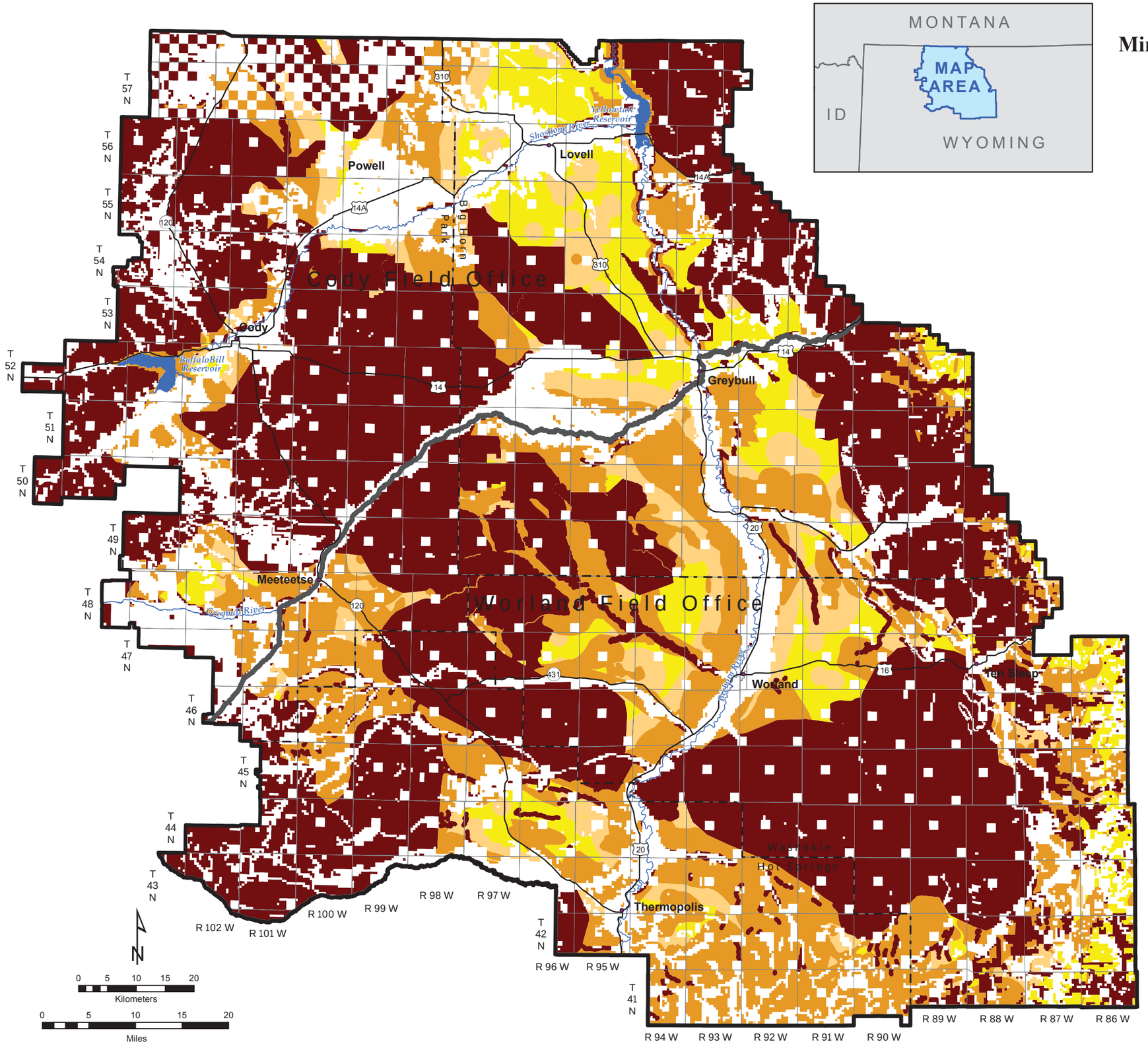

Bighorn Basin Proposed Resource Management Plan and
Final Environmental Impact Statement - May 2015

NO WARRANTY IS MADE BY THE BUREAU OF LAND MANAGEMENT FOR USE OF THE DATA FOR PURPOSES NOT INTENDED BY BLM.

Map 23
Mineral Resources Leasable Oil and Gas Alternative F

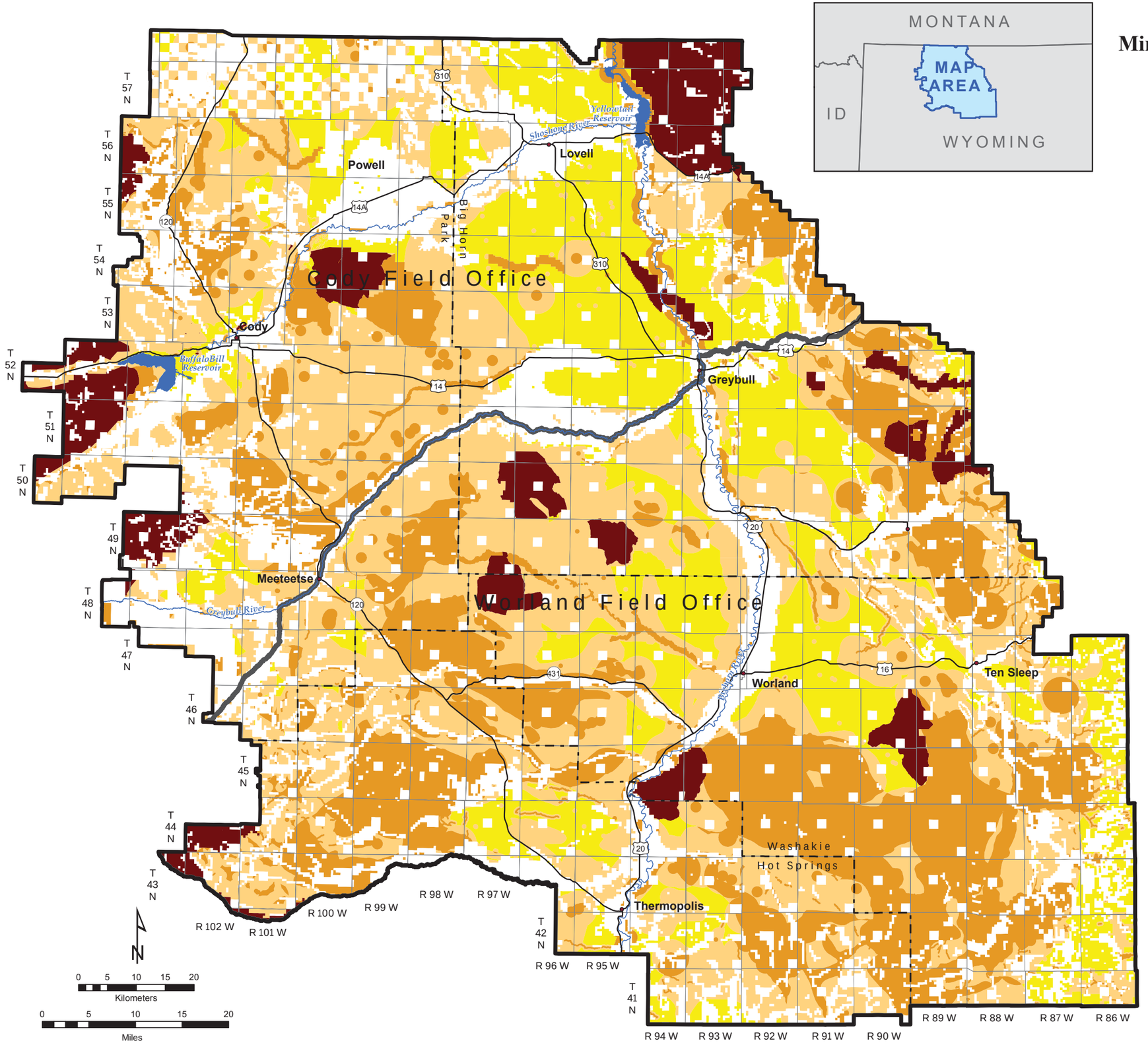

NO WARRANTY IS MADE BY THE BUREAU OF LAND MANAGEMENT FOR USE OF THE DATA FOR PURPOSES NOT INTENDED BY BLM.

Map 24
Mineral Resources Leasable
Oil and Gas Management Areas
Alternative C

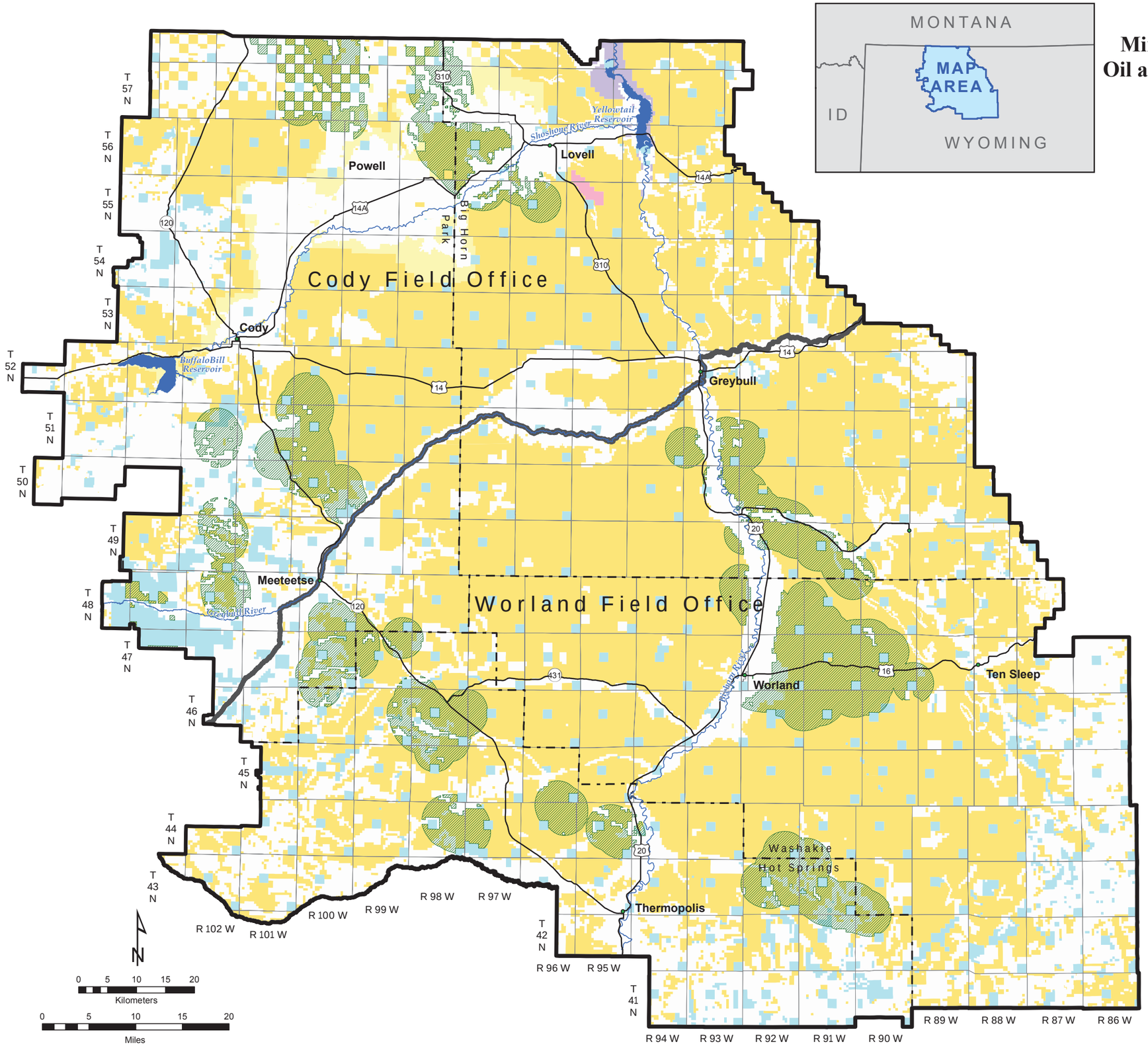

Bighorn Basin Proposed Resource Management Plan and
Final Environmental Impact Statement - May 2015

NO WARRANTY IS MADE BY THE BUREAU OF LAND MANAGEMENT FOR USE OF THE DATA FOR PURPOSES NOT INTENDED BY BLM.

Map 25
Mineral Resources Leasable
Oil and Gas Management Areas
Alternatives D
(Proposed RMP) and F

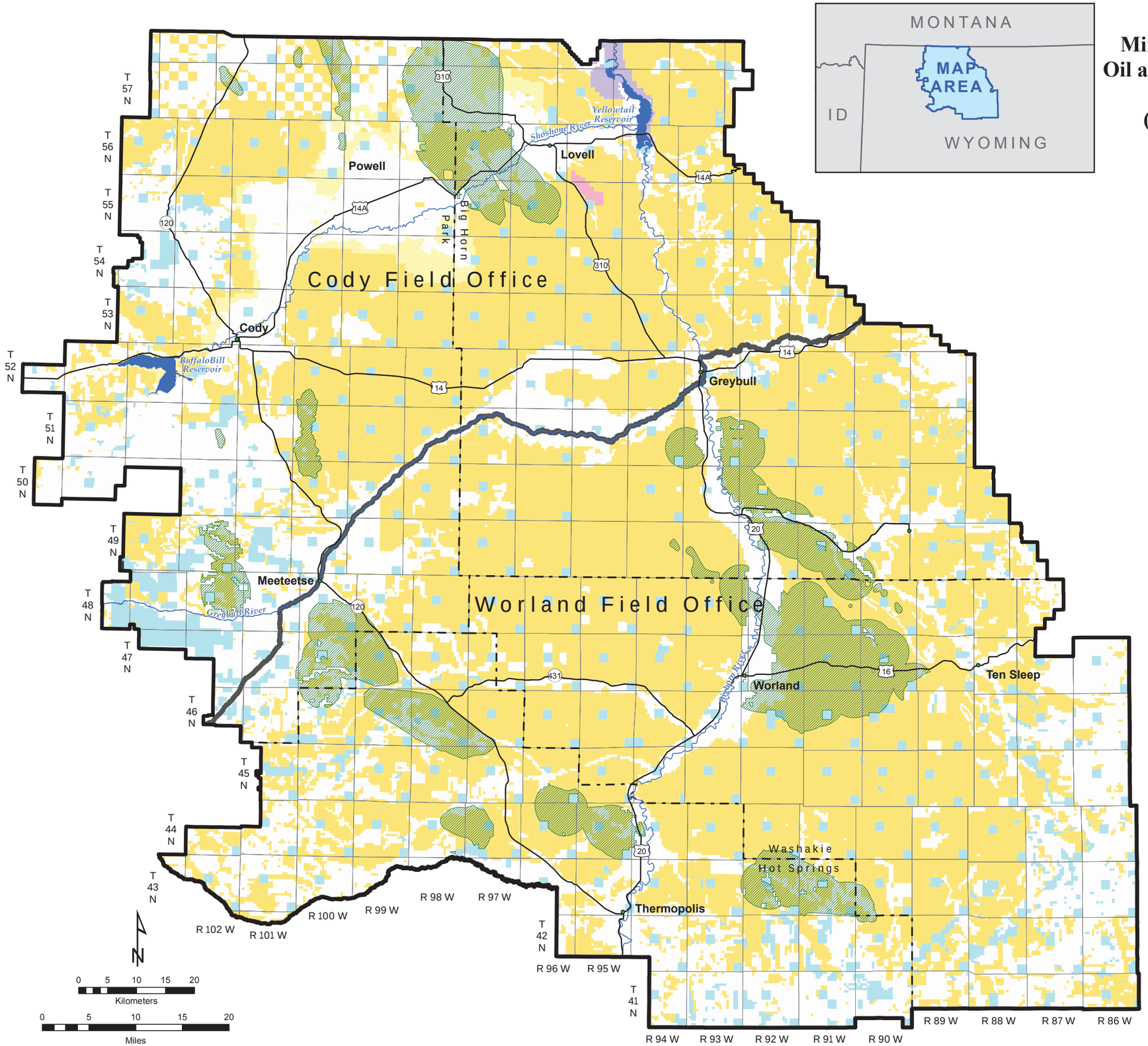

*NO WARRANTY IS MADE BY THE BUREAU OF LAND MANAGEMENT
FOR USE OF THE DATA FOR PURPOSES NOT INTENDED BY BLM.*

Map 26
Mineral Resources - Leasable Producing Oil and Gas Fields All Alternatives

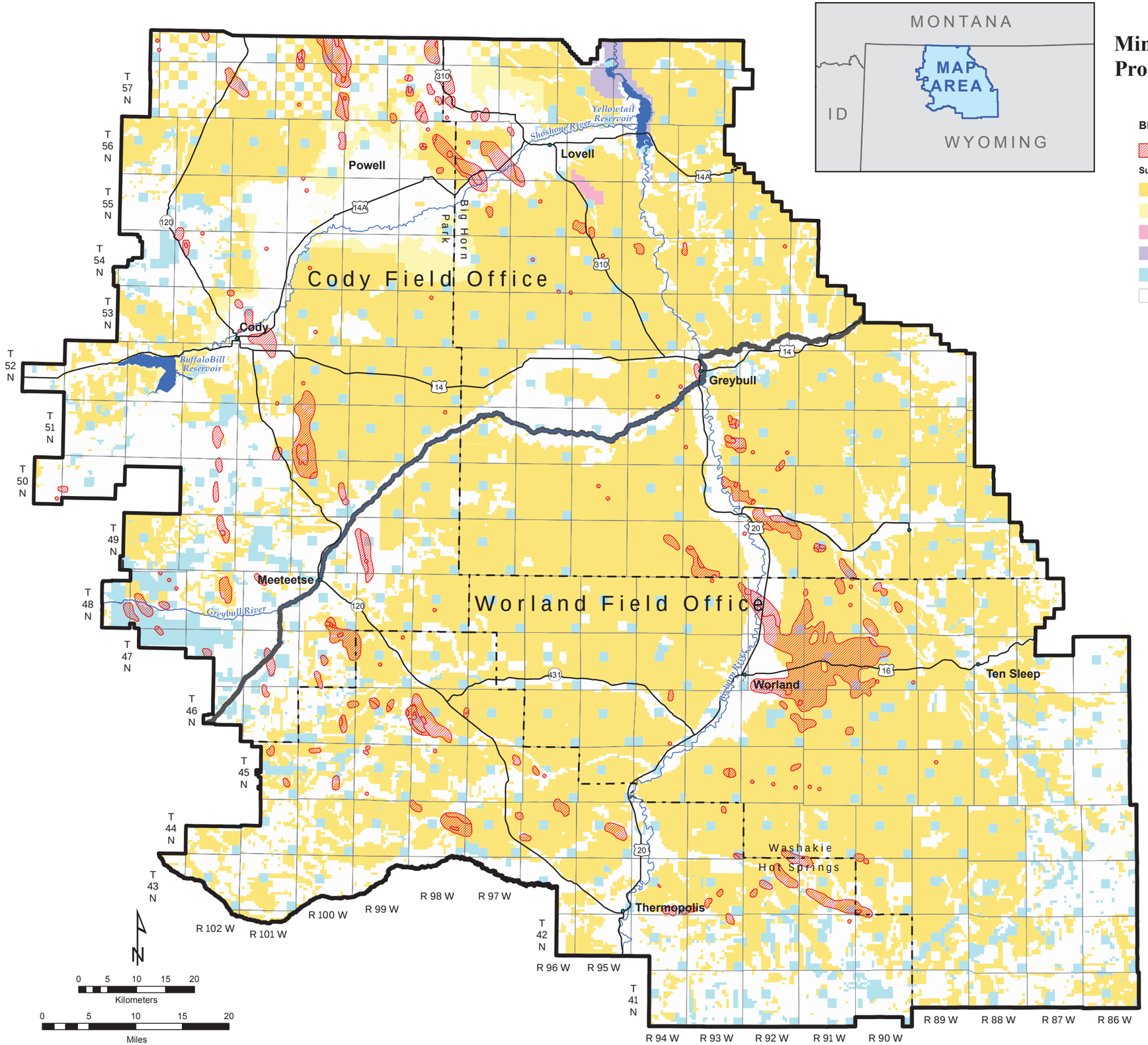

Bighorn Basin Proposed Resource Management Plan and Final Environmental Impact Statement - May 2015

NO WARRANTY IS MADE BY THE BUREAU OF LAND MANAGEMENT FOR USE OF THE DATA FOR PURPOSES NOT INTENDED BY BLM.

Map 27
Mineral Resources Leasable
Oil and Gas - Existing Leases
Alternative E

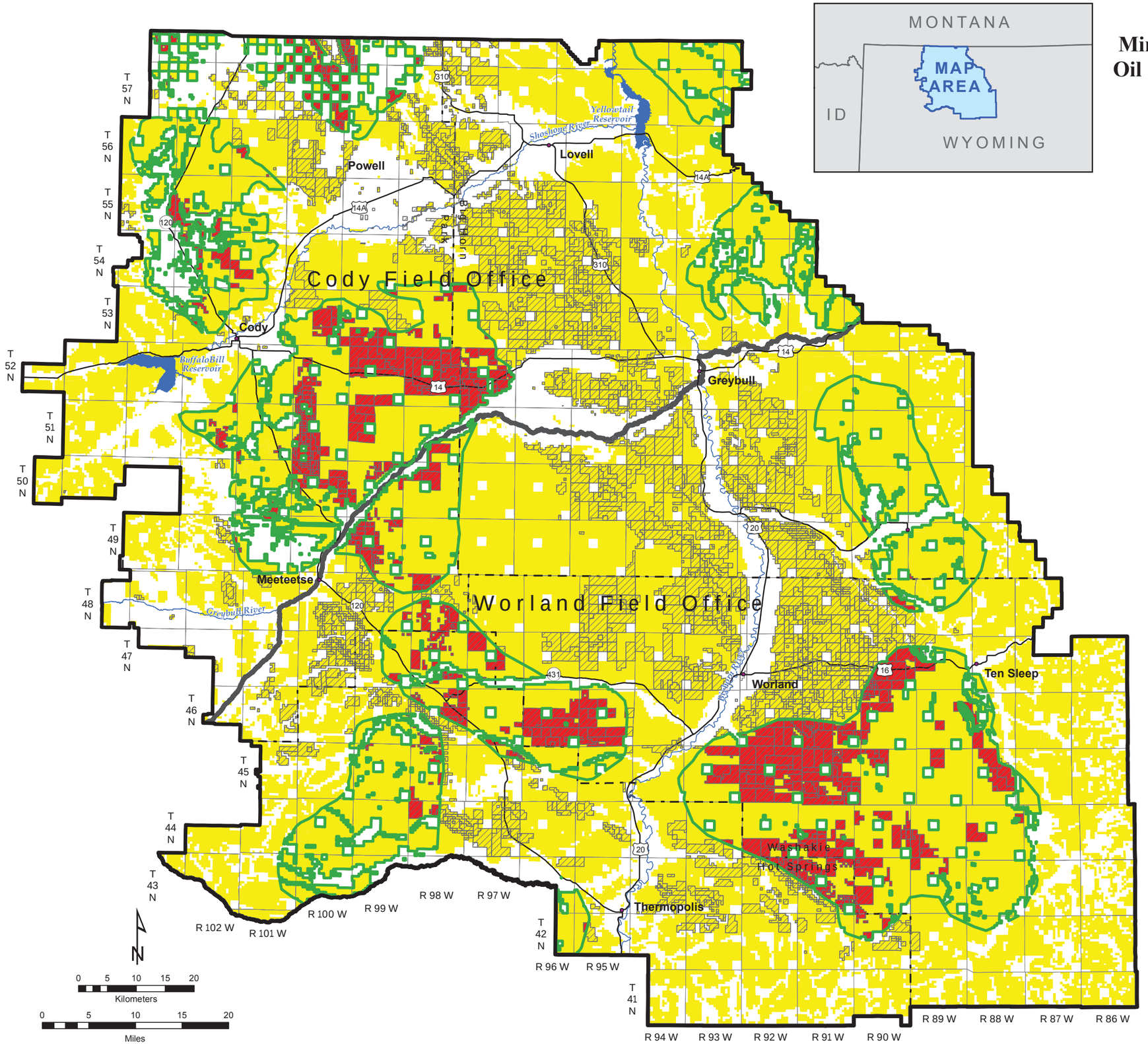

NO WARRANTY IS MADE BY THE BUREAU OF LAND MANAGEMENT FOR USE OF THE DATA FOR PURPOSES NOT INTENDED BY BLM.

Map 28
Mineral Resources Leasable Oil and Gas - Existing Leases Alternative F

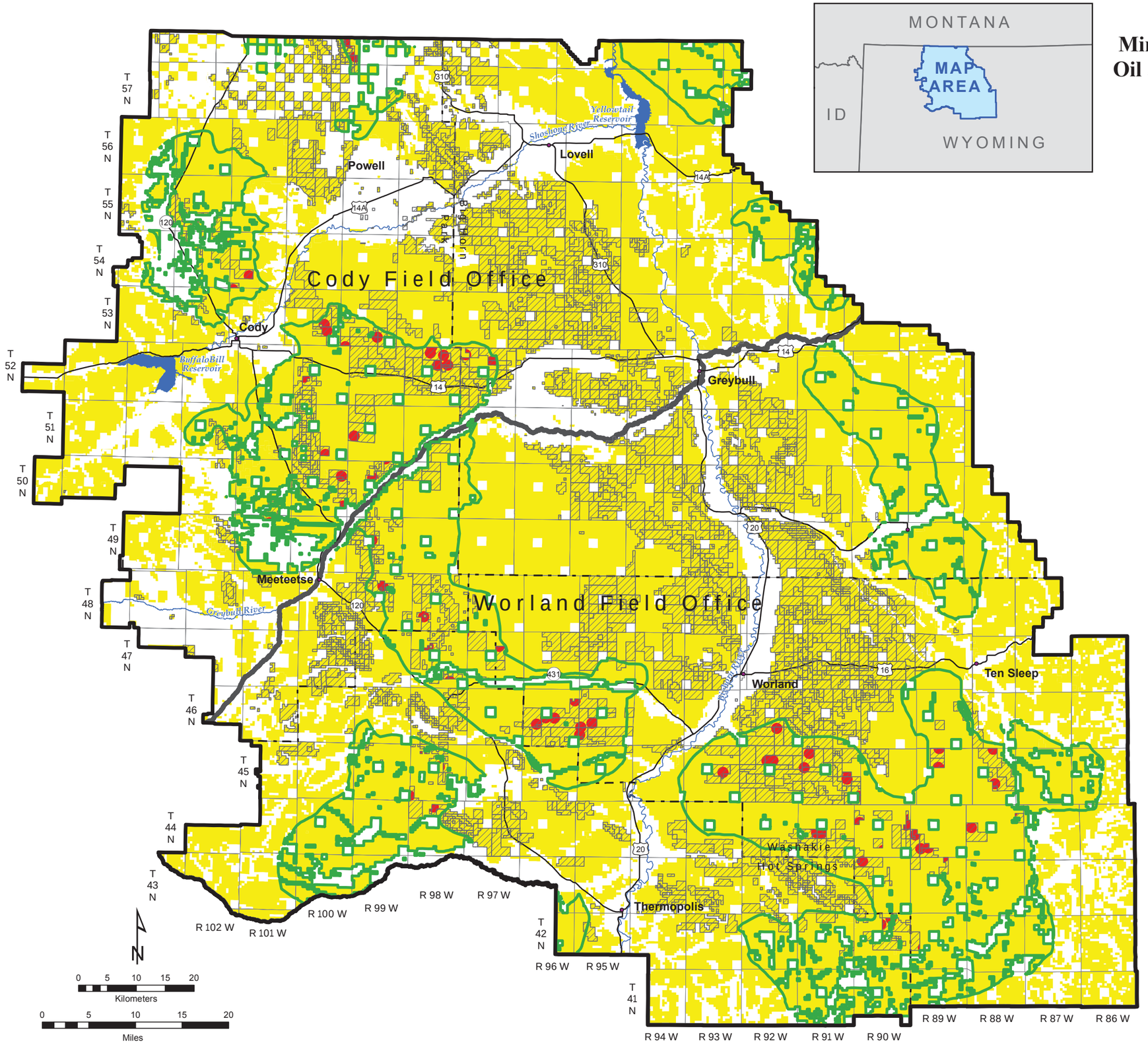

Bighorn Basin Proposed Resource Management Plan and
Final Environmental Impact Statement - May 2015

NO WARRANTY IS MADE BY THE BUREAU OF LAND MANAGEMENT FOR USE OF THE DATA FOR PURPOSES NOT INTENDED BY BLM.

Map 29
Mineral Resources - Salable Sand and Gravel Deposits All Alternatives

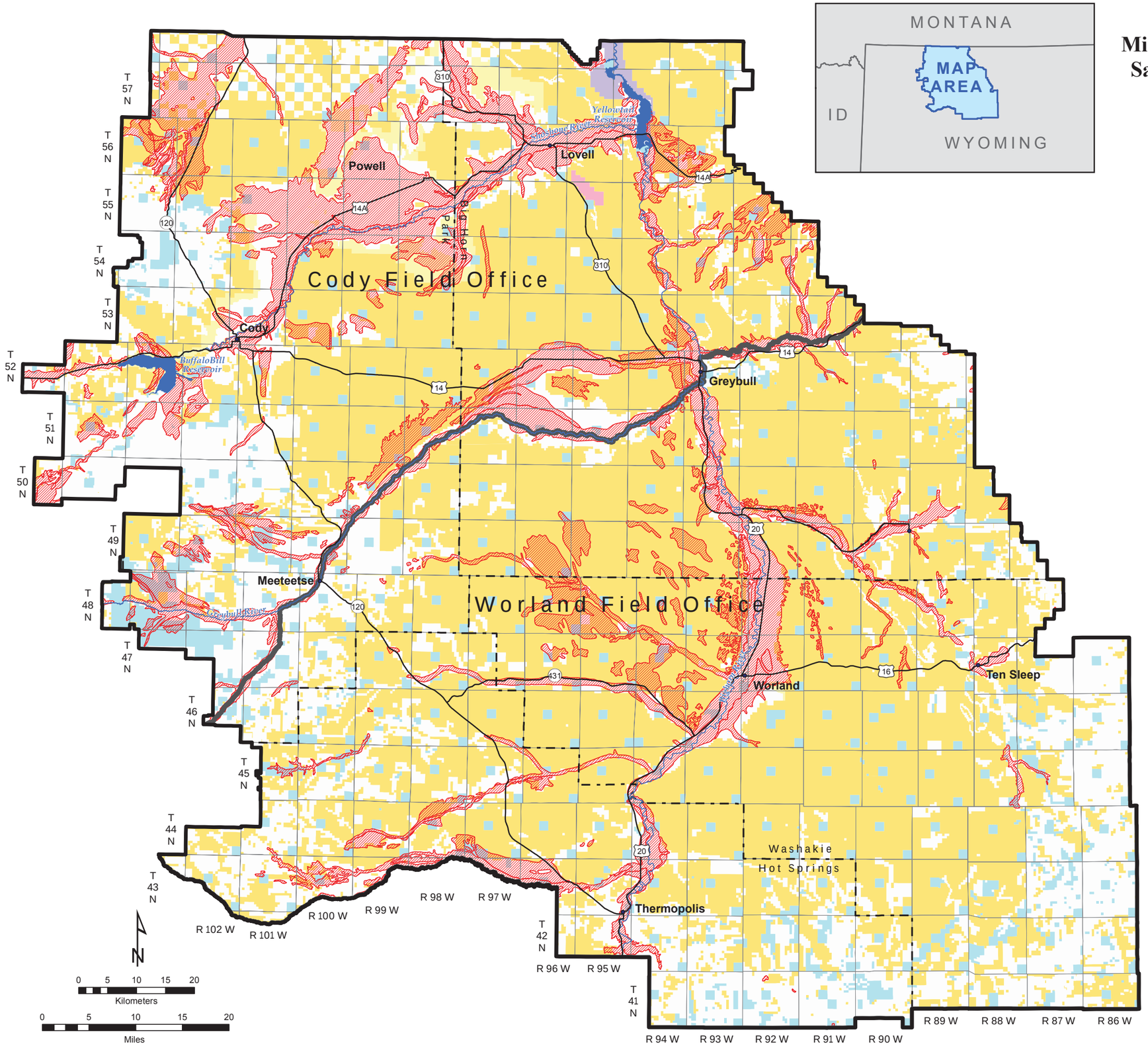

Known Sand and Gravel

Surface Status

- Bureau of Land Management
- Bureau of Reclamation
- Department of Defense
- National Park Service
- State
- Private

NO WARRANTY IS MADE BY THE BUREAU OF LAND MANAGEMENT FOR USE OF THE DATA FOR PURPOSES NOT INTENDED BY BLM.

Map 30
Mineral Resources Salable
Alternative A

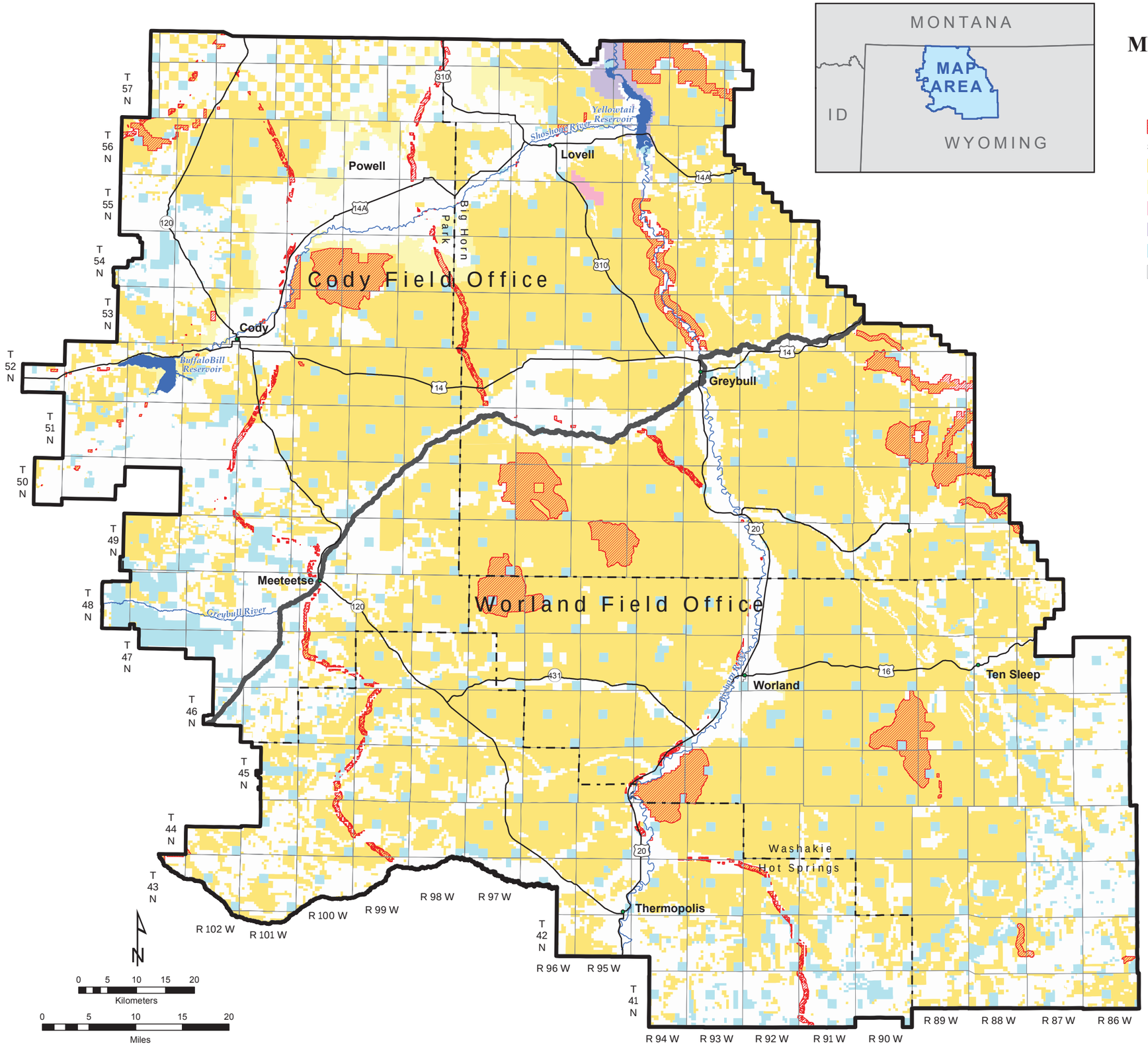

Bighorn Basin Proposed Resource Management Plan and
Final Environmental Impact Statement - May 2015

NO WARRANTY IS MADE BY THE BUREAU OF LAND MANAGEMENT FOR USE OF THE DATA FOR PURPOSES NOT INTENDED BY BLM.

Map 31
Mineral Resources Salable
Alternative B

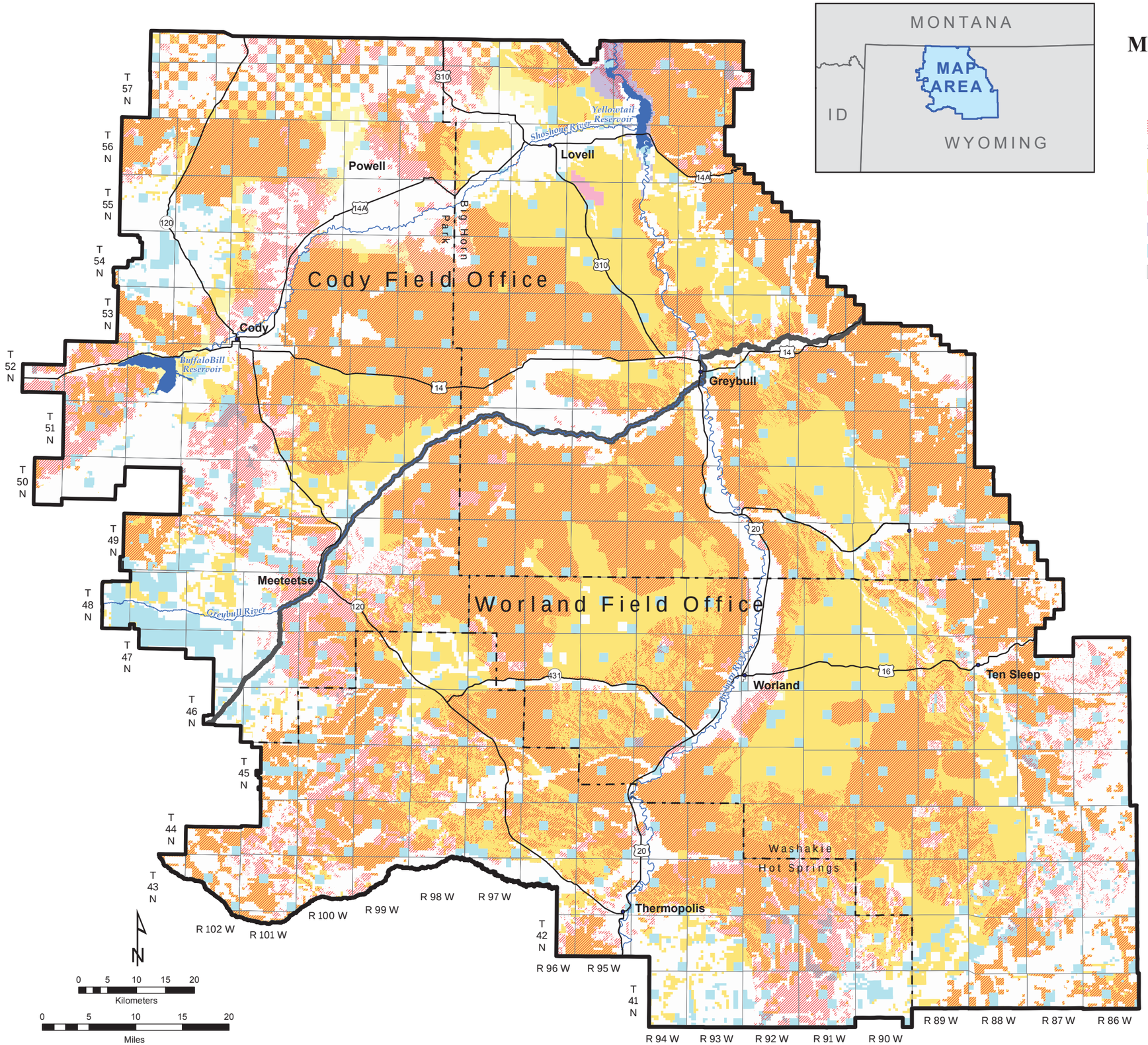

Area Closed to Mineral Materials Disposal

Surface Status

- Bureau of Land Management
- Bureau of Reclamation
- Department of Defense
- National Park Service
- State
- Private

*NO WARRANTY IS MADE BY THE BUREAU OF LAND MANAGEMENT
FOR USE OF THE DATA FOR PURPOSES NOT INTENDED BY BLM.*

Map 32
Mineral Resources Salable
Alternative C

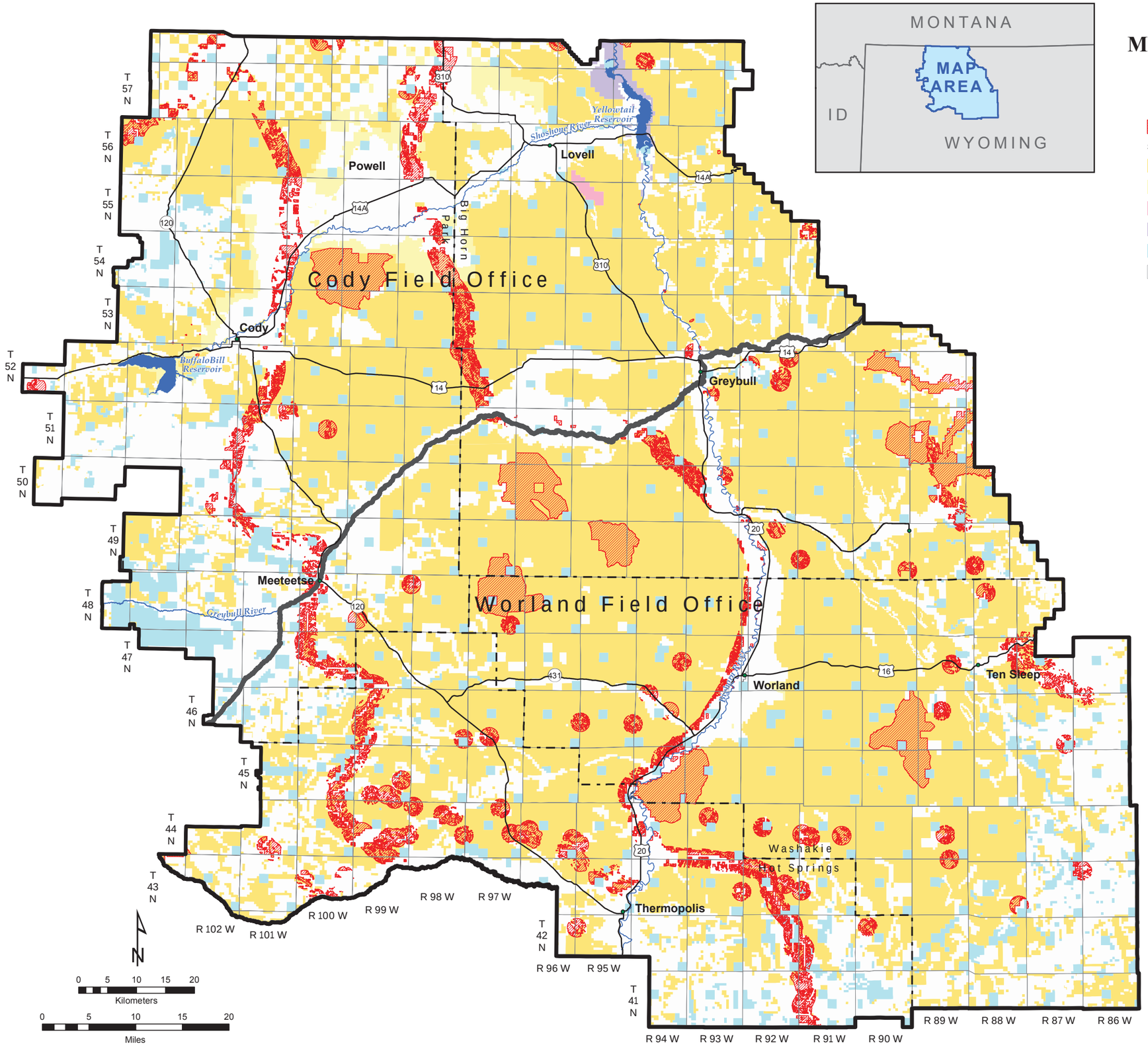

NO WARRANTY IS MADE BY THE BUREAU OF LAND MANAGEMENT FOR USE OF THE DATA FOR PURPOSES NOT INTENDED BY BLM.

Map 33
Mineral Resources Salable Alternatives D (Proposed RMP) and F

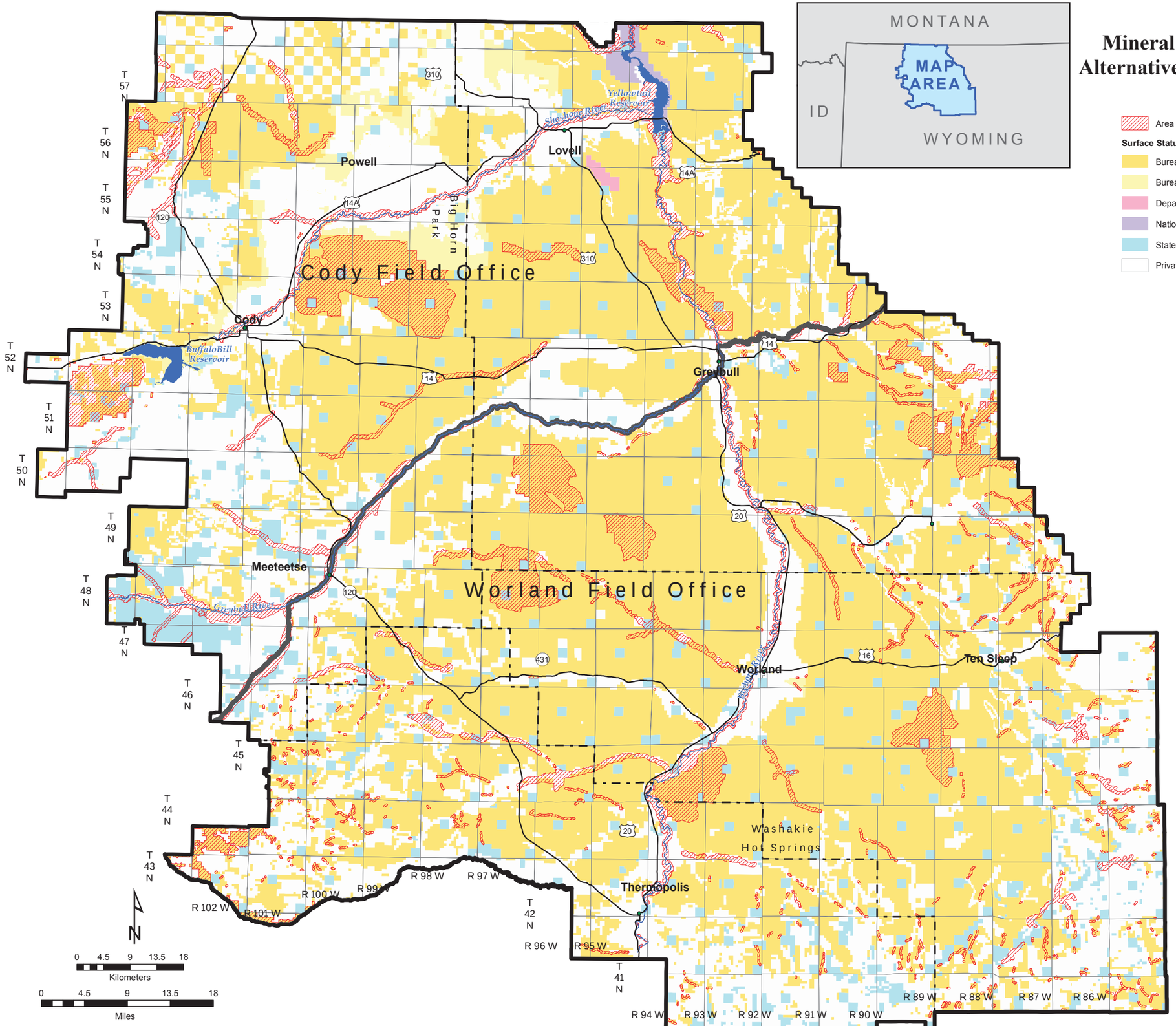

NO WARRANTY IS MADE BY THE BUREAU OF LAND MANAGEMENT FOR USE OF THE DATA FOR PURPOSES NOT INTENDED BY BLM.

Map 34
Mineral Resources Salable
Alternative E

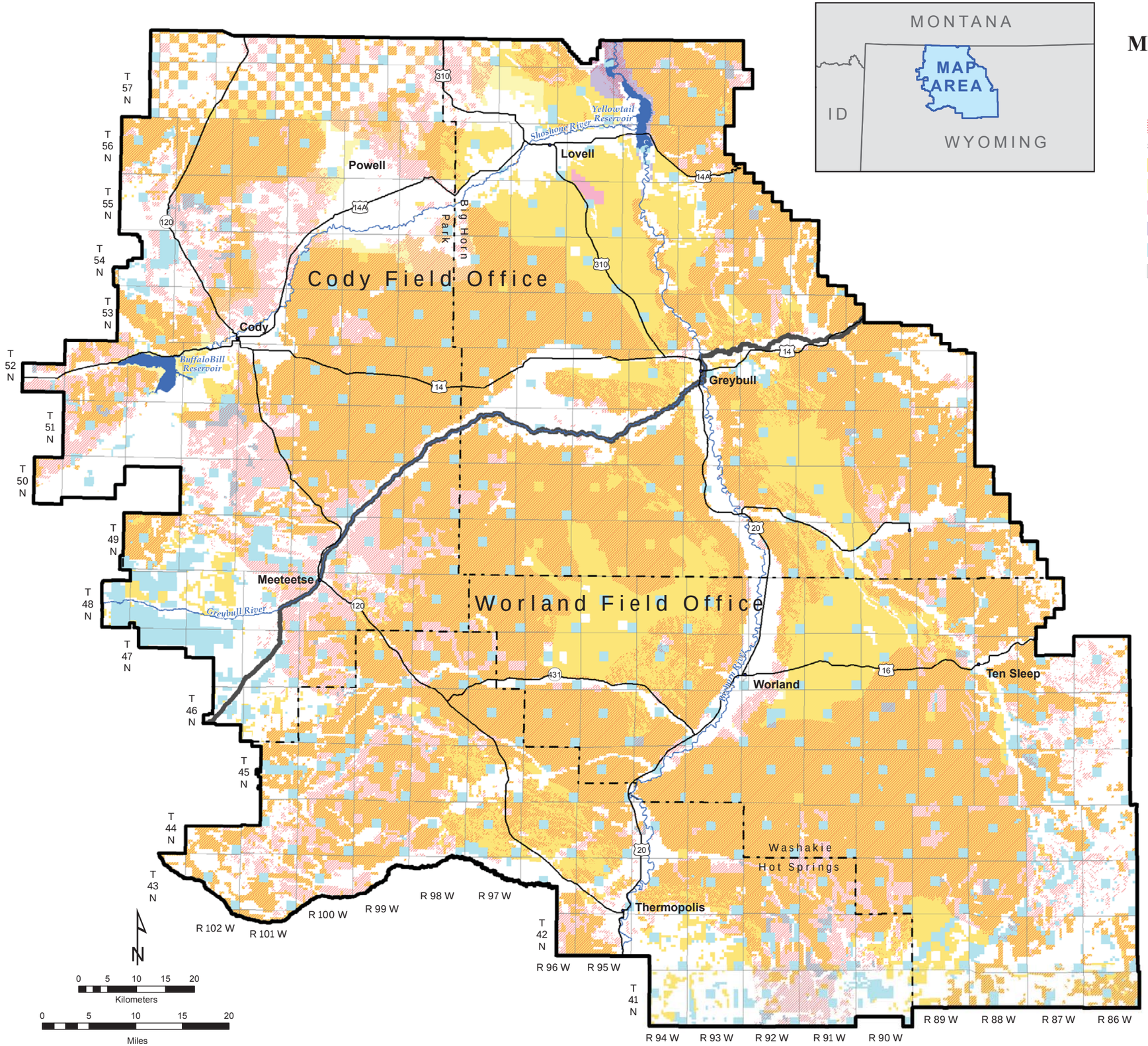

Bighorn Basin Proposed Resource Management Plan and
Final Environmental Impact Statement - May 2015

NO WARRANTY IS MADE BY THE BUREAU OF LAND MANAGEMENT FOR USE OF THE DATA FOR PURPOSES NOT INTENDED BY BLM.

Map 35
Mineral Resources
Master Leasing Plan
Alternatives D (Proposed RMP) and F

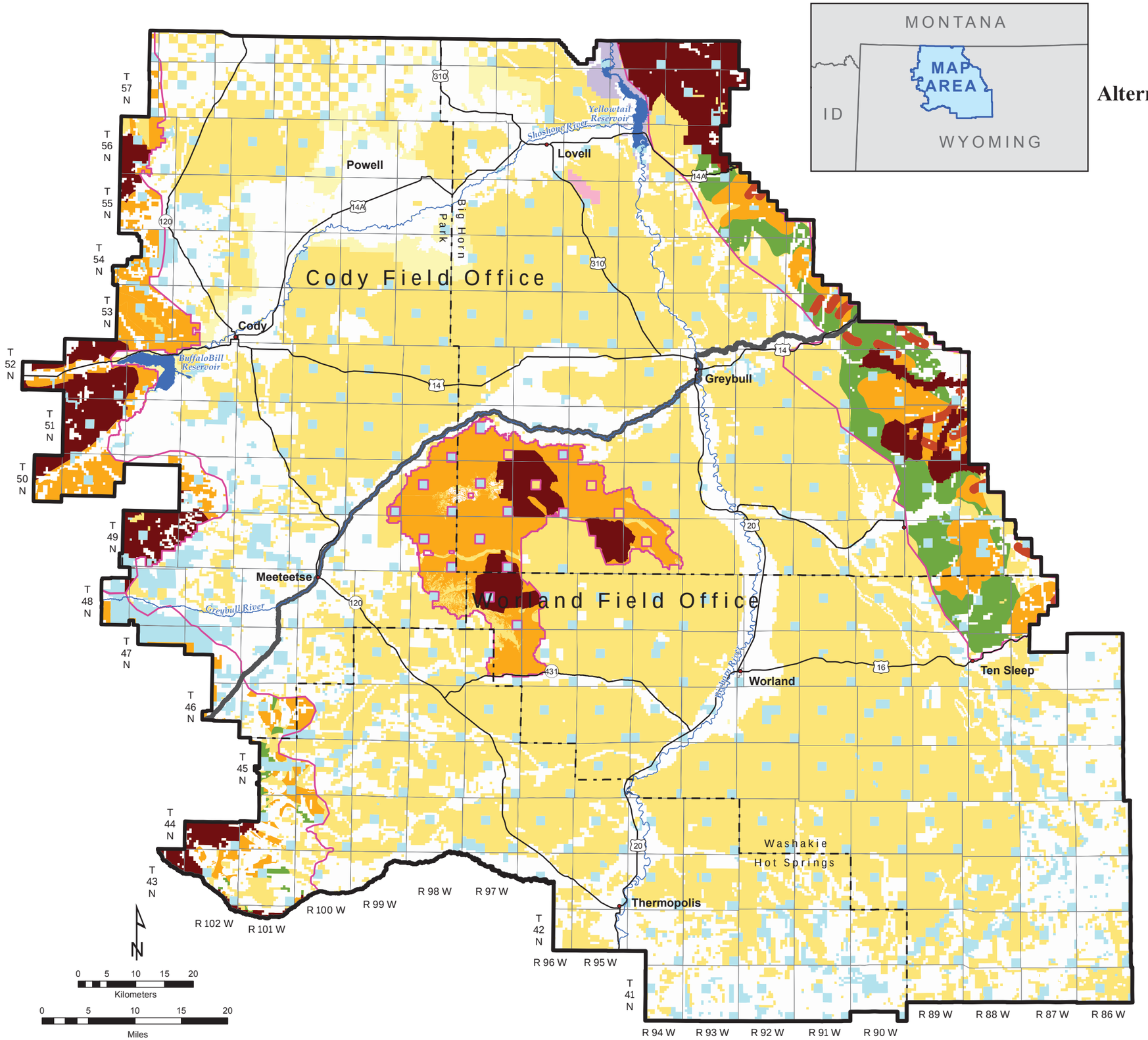

Master Leasing Area

Leasable Mineral Restrictions

- Closed for Mineral Leasing
- No Surface Occupancy (NSO)
- Controlled Surface Use (CSU)
- Timing Limitations (TLS)

Surface Status

- Bureau of Land Management
- Bureau of Reclamation
- Department of Defense
- National Park Service
- State
- Private

Note: Leasable mineral restrictions shown are for BLM-administered mineral estate

NO WARRANTY IS MADE BY THE BUREAU OF LAND MANAGEMENT FOR USE OF THE DATA FOR PURPOSES NOT INTENDED BY BLM.

Map 36
Biological Resources
Vegetation
All Alternatives

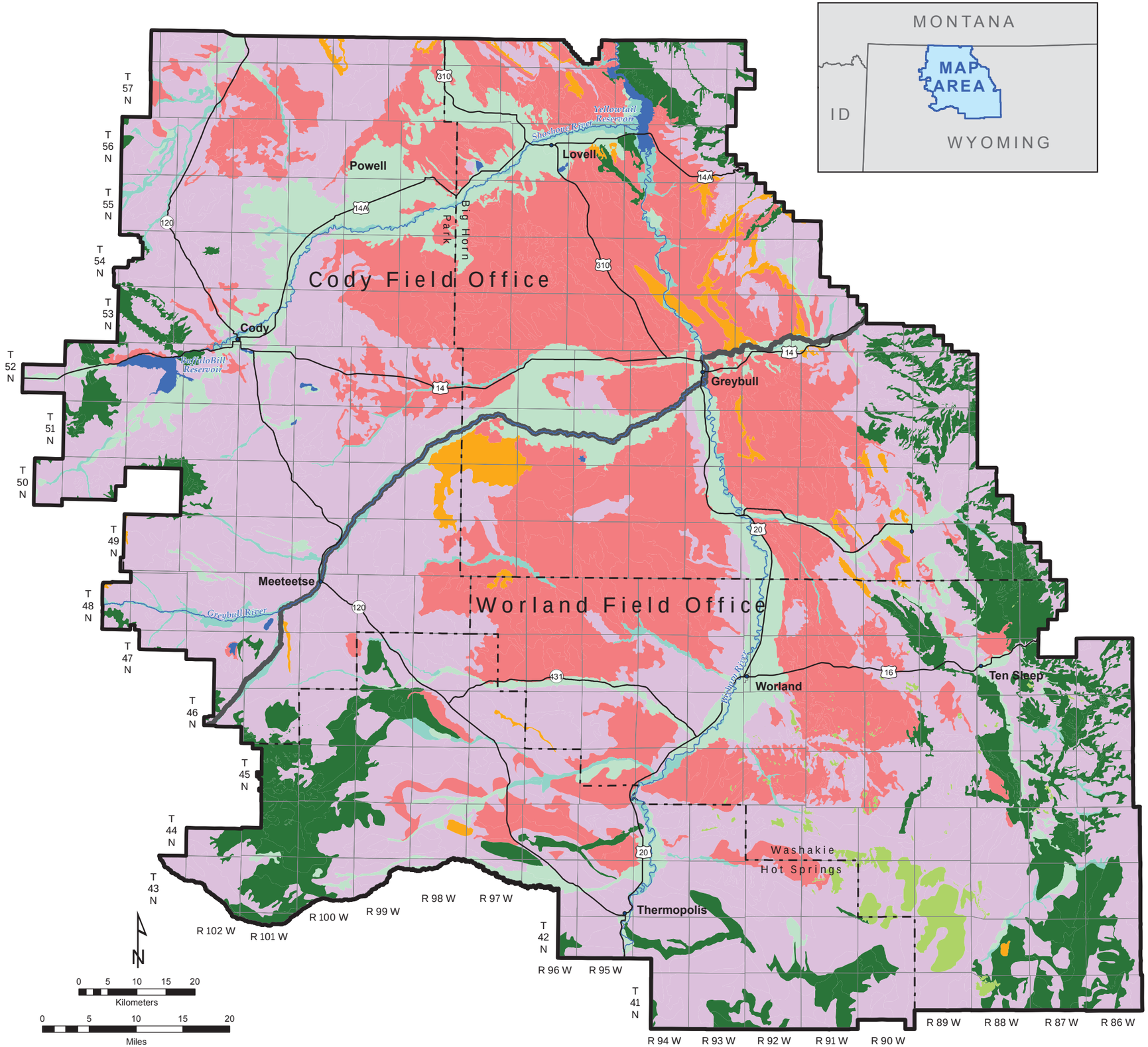

Vegetation Types

- Badlands/Rock Outcrop
- Forest/Woodlands
- Nonnative Annual Bromes
- Open Water
- Riparian/Wetlands
- Shrubland-Sagebrush
- Shrubland-Salt Desert/Salt Bottom
- Settlements/Agriculture

Other

- Open Water

Note: Vegetation derived from Wyoming Gap Analysis data

*NO WARRANTY IS MADE BY THE BUREAU OF LAND MANAGEMENT
FOR USE OF THE DATA FOR PURPOSES NOT INTENDED BY BLM.*

Map 37
Biological Resources
Wildlife-Management Areas
Alternative D (Proposed RMP)

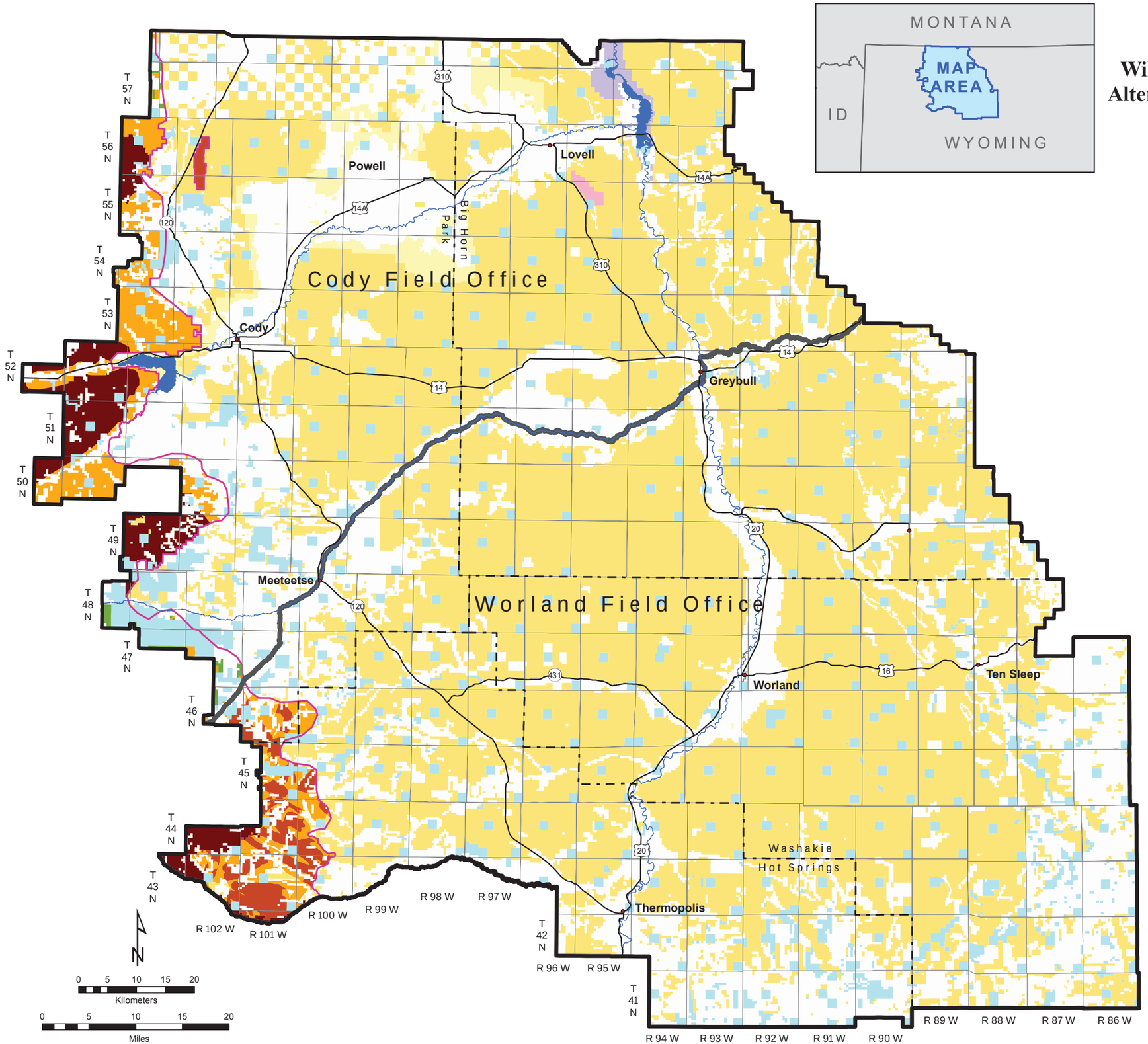

Management Area

Leasable Mineral Restrictions

- Closed for Mineral Leasing
- No Surface Occupancy (NSO)
- Controlled Surface Use (CSU)
- Timing Limitations (TLS)

Surface Status

- Bureau of Land Management
- Bureau of Reclamation
- Department of Defense
- National Park Service
- State
- Private

Note: Leasable mineral restriction shown are for BLM-administered mineral estate

NO WARRANTY IS MADE BY THE BUREAU OF LAND MANAGEMENT FOR USE OF THE DATA FOR PURPOSES NOT INTENDED BY BLM.

Map 38
Biological Resources
Wildlife-Management Areas
Alternative F

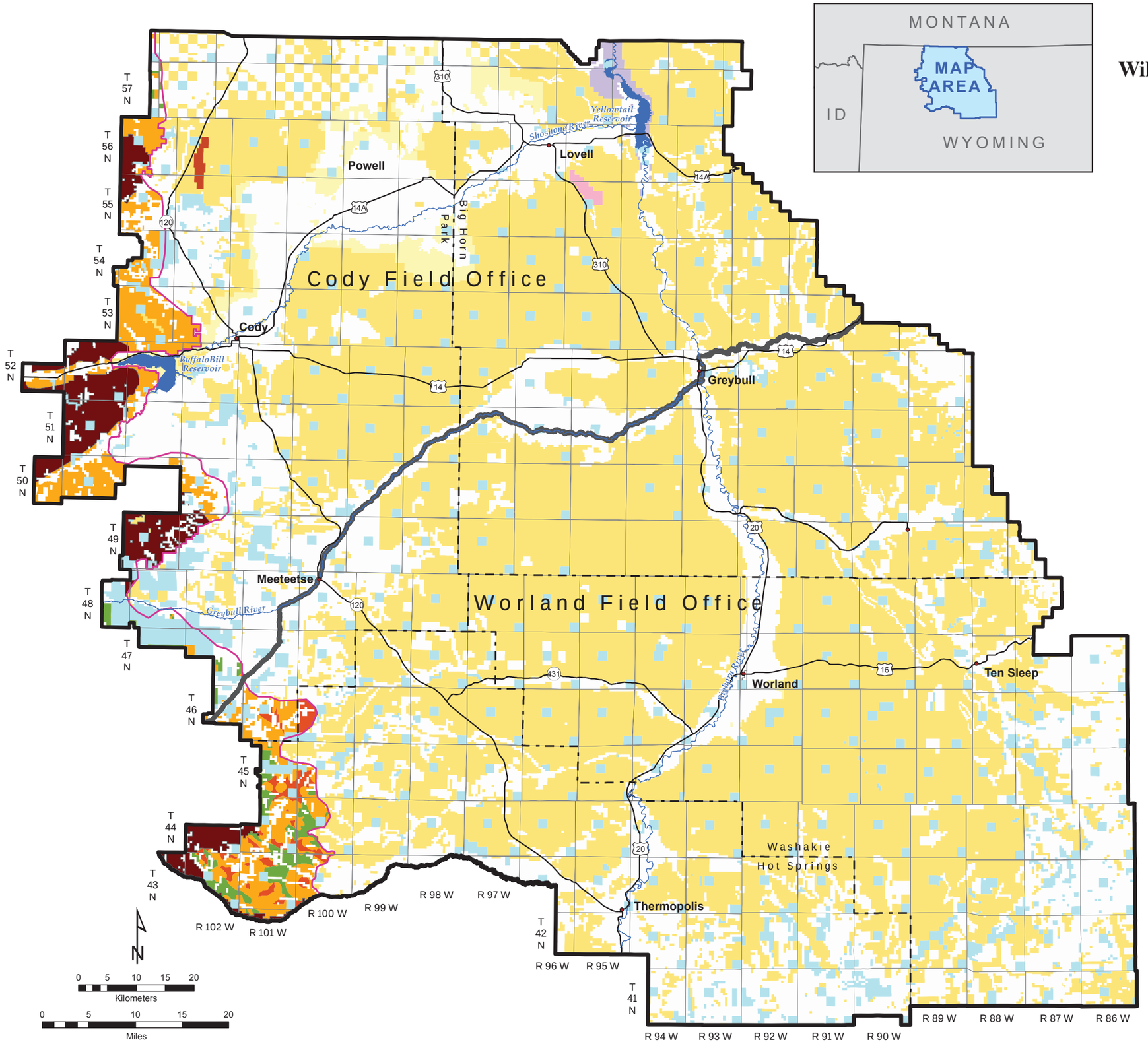

Management Area

Leasable Mineral Restrictions

- Closed for Mineral Leasing
- No Surface Occupancy (NSO)
- Controlled Surface Use (CSU)
- Timing Limitations (TLS)

Surface Status

- Bureau of Land Management
- Bureau of Reclamation
- Department of Defense
- National Park Service
- State
- Private

Note: Leasable mineral restrictions shown area for BLM-administered mineral estate

NO WARRANTY IS MADE BY THE BUREAU OF LAND MANAGEMENT FOR USE OF THE DATA FOR PURPOSES NOT INTENDED BY BLM.

Map 39
Biological Resources
Special Status Species-Wildlife
Alternative A

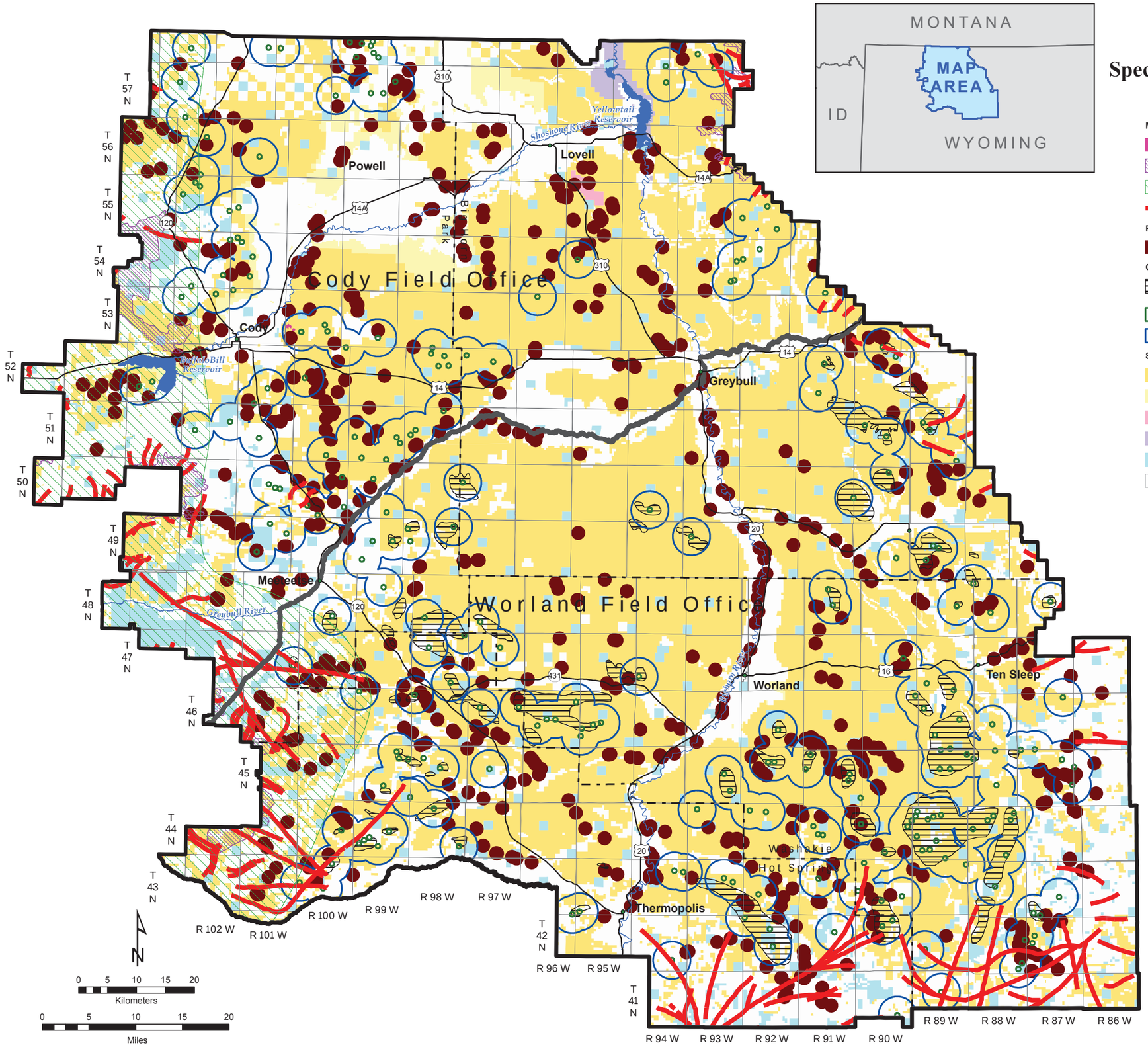

Mammals

- Sage Creek Prairie Dog Town
- Lynx Analysis Unit
- Grizzly Bear General Distribution
- Big Game Migration Corridor

Raptors

- Raptor Nest - 3/4-Mile Buffer

Greater Sage-grouse

- Greater Sage-grouse Winter Concentration Areas (Worland Field Office)
- Greater Sage-grouse Lek 1/4-Mile Buffer
- Greater Sage-grouse Lek 2-Mile Buffer

Surface Status

- Bureau of Land Management
- Bureau of Reclamation
- Department of Defense
- National Park Service
- State
- Private

NO WARRANTY IS MADE BY THE BUREAU OF LAND MANAGEMENT FOR USE OF THE DATA FOR PURPOSES NOT INTENDED BY BLM.

Map 40
Biological Resources
Special Status Species-Wildlife
Alternatives B and E

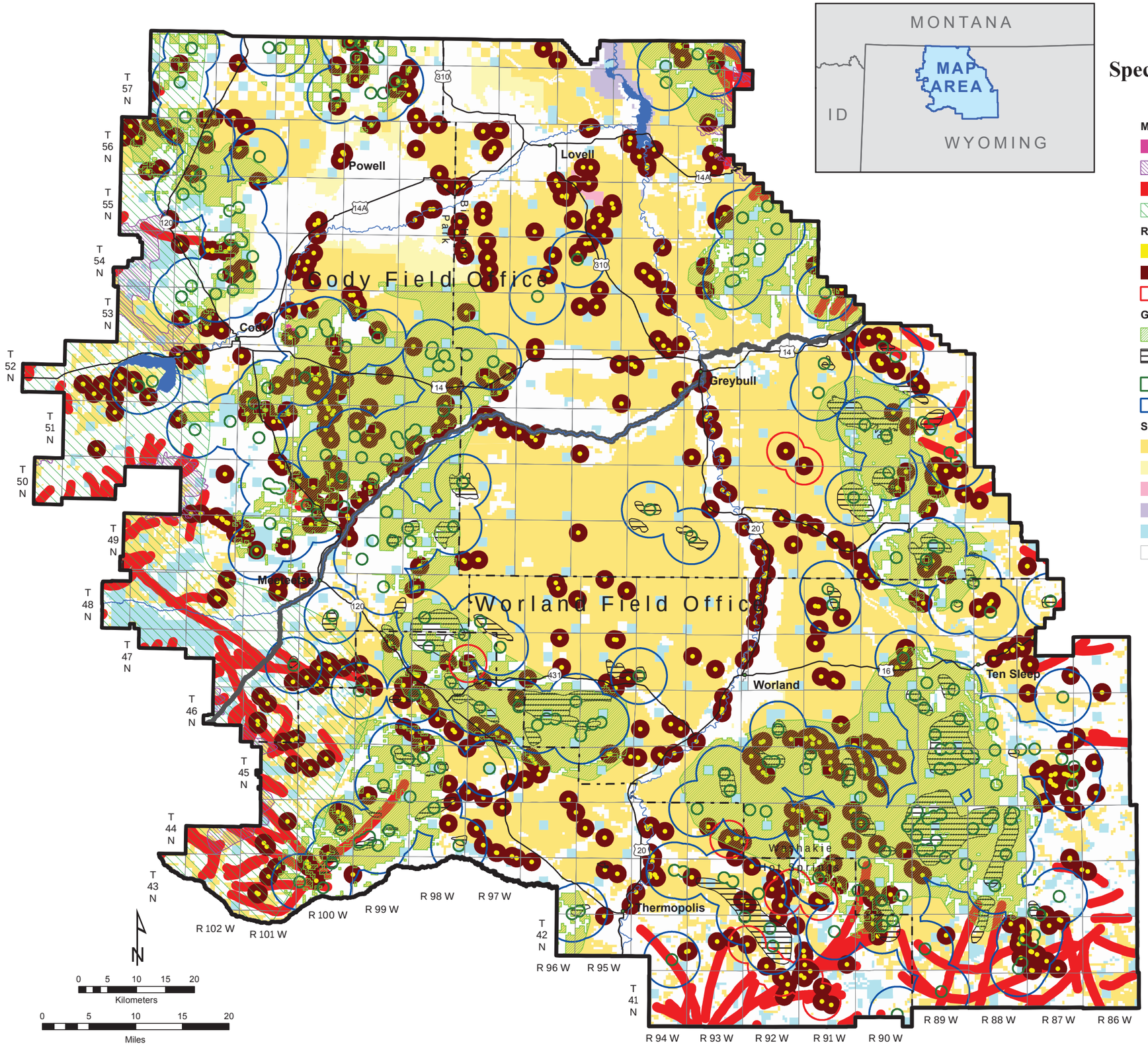

Mammals

- Sage Creek Prairie Dog Town
- Lynx Analysis Unit
- Big Game Migration Corridor - 1/2-Mile Buffer
- Grizzly Bear General Distribution

Raptors

- Raptor Nest - 1/4-Mile Buffer
- Raptor Nest - 1-Mile Buffer
- Ferruginous Hawk - 2-Mile Buffer

Greater Sage-grouse

- Greater Sage-grouse Key Habitat Areas
- Greater Sage-grouse Winter Concentration Areas (Worland Field Office)
- Greater Sage-grouse Lek 0.6-Mile Buffer
- Greater Sage-grouse Lek 3-Mile Buffer

Surface Status

- Bureau of Land Management
- Bureau of Reclamation
- Department of Defense
- National Park Service
- State
- Private

NO WARRANTY IS MADE BY THE BUREAU OF LAND MANAGEMENT FOR USE OF THE DATA FOR PURPOSES NOT INTENDED BY BLM.

Map 41
Biological Resources
Special Status Species-Wildlife
Alternative C

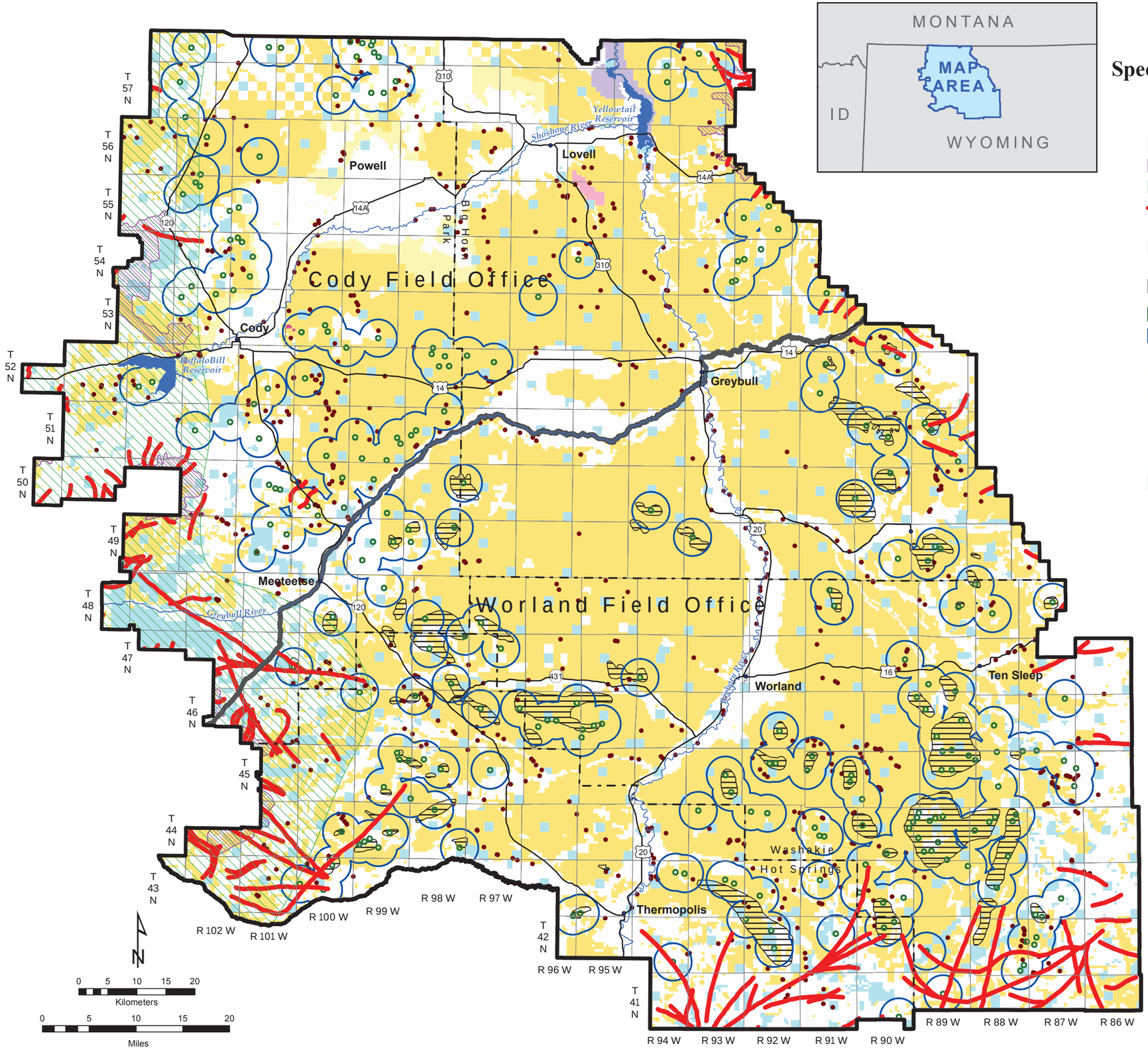

Mammals

- Sage Creek Prairie Dog Town
- Lynx Analysis Unit
- Grizzly Bear General Distribution
- Big Game Migration Corridor

Raptors

- Raptor Nest 1/4-Mile Buffer

Greater Sage-grouse

- Greater Sage-grouse Winter Concentration Areas (Worland Field Office)
- Greater Sage-grouse Lek 1/4-Mile Buffer
- Greater Sage-grouse Lek 2-Mile Buffer

Surface Status

- Bureau of Land Management
- Bureau of Reclamation
- Department of Defense
- National Park Service
- State
- Private

NO WARRANTY IS MADE BY THE BUREAU OF LAND MANAGEMENT FOR USE OF THE DATA FOR PURPOSES NOT INTENDED BY BLM.

Map 42
Biological Resources
Special Status Species-Wildlife
Alternative D (Proposed RMP)

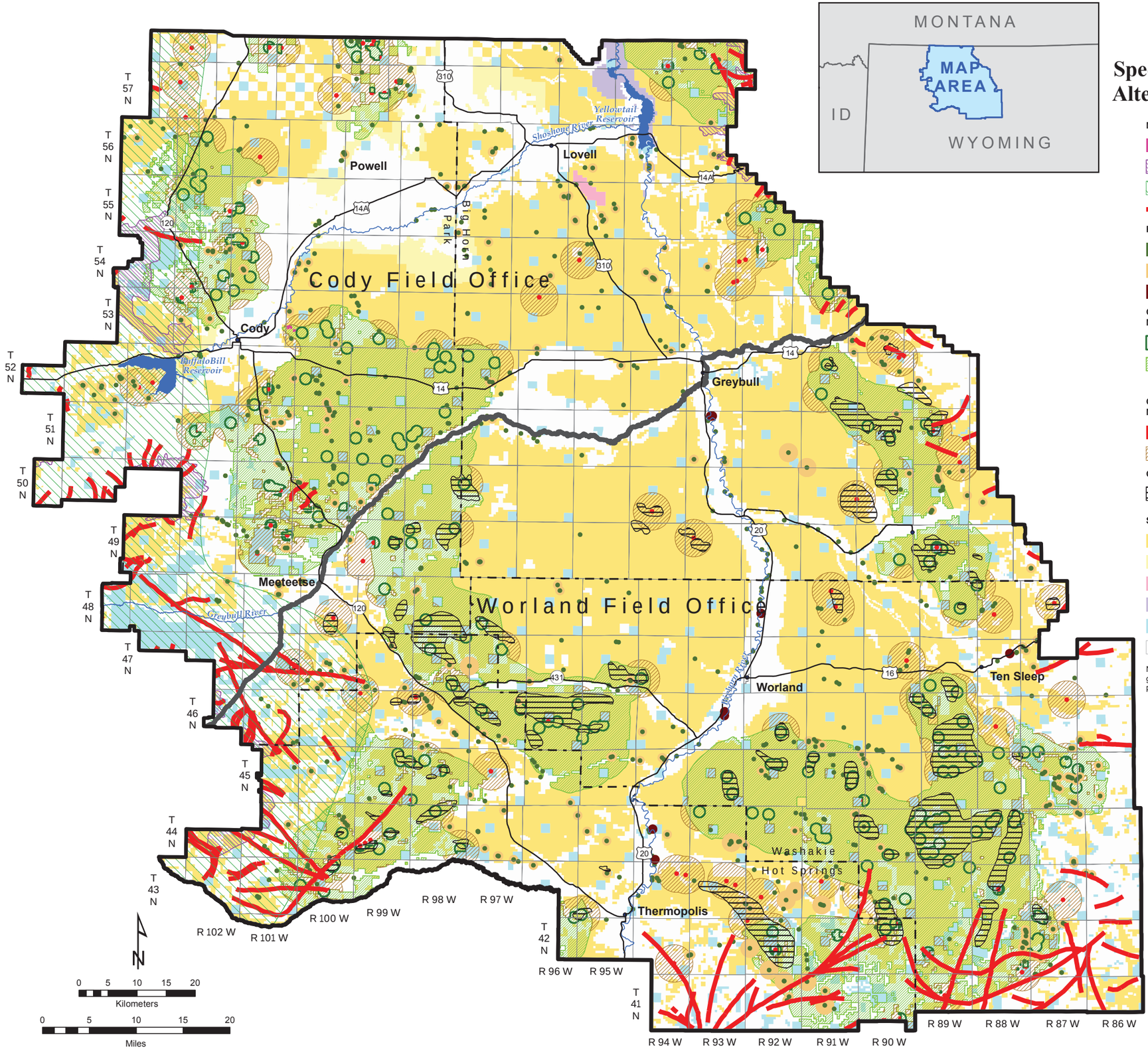

Mammals

- Sage Creek Prairie Dog Town
- Lynx Analysis Unit
- Grizzly Bear General Distribution
- Big Game Migration Corridor

Raptors

- All Raptor Species - 1/4-Mile CSU Buffer
- Specially Designated Raptor Species - (TLS)
- Bald Eagle - 1/2-Mile

Greater Sage-grouse Inside Priority Habitat Management Areas (PHMAs)

- Greater Sage-grouse Lek - 0.6-Mile Buffer
- Greater Sage-grouse Priority Habitat Management Area (PHMAs) Surface and Mineral Estate

Greater Sage-grouse Outside Priority Habitat Management Areas (PHMAs)

- Greater Sage-grouse Lek - 1/4-Mile Buffer
- Greater Sage-grouse Lek - 2-Mile Buffer

Greater Sage-grouse

- Winter Concentration Areas (Worland Field Office)

Surface Status

- Bureau of Land Management
- Bureau of Reclamation
- Department of Defense
- National Park Service
- State
- Private

Note: Specially designated raptor species include golden eagle, northern goshawk, prairie falcon, peregrine falcon, and merlin.

NO WARRANTY IS MADE BY THE BUREAU OF LAND MANAGEMENT FOR USE OF THE DATA FOR PURPOSES NOT INTENDED BY BLM.

Map 42a
Biological Resources
Special Status Species-Greater Sage-Grouse

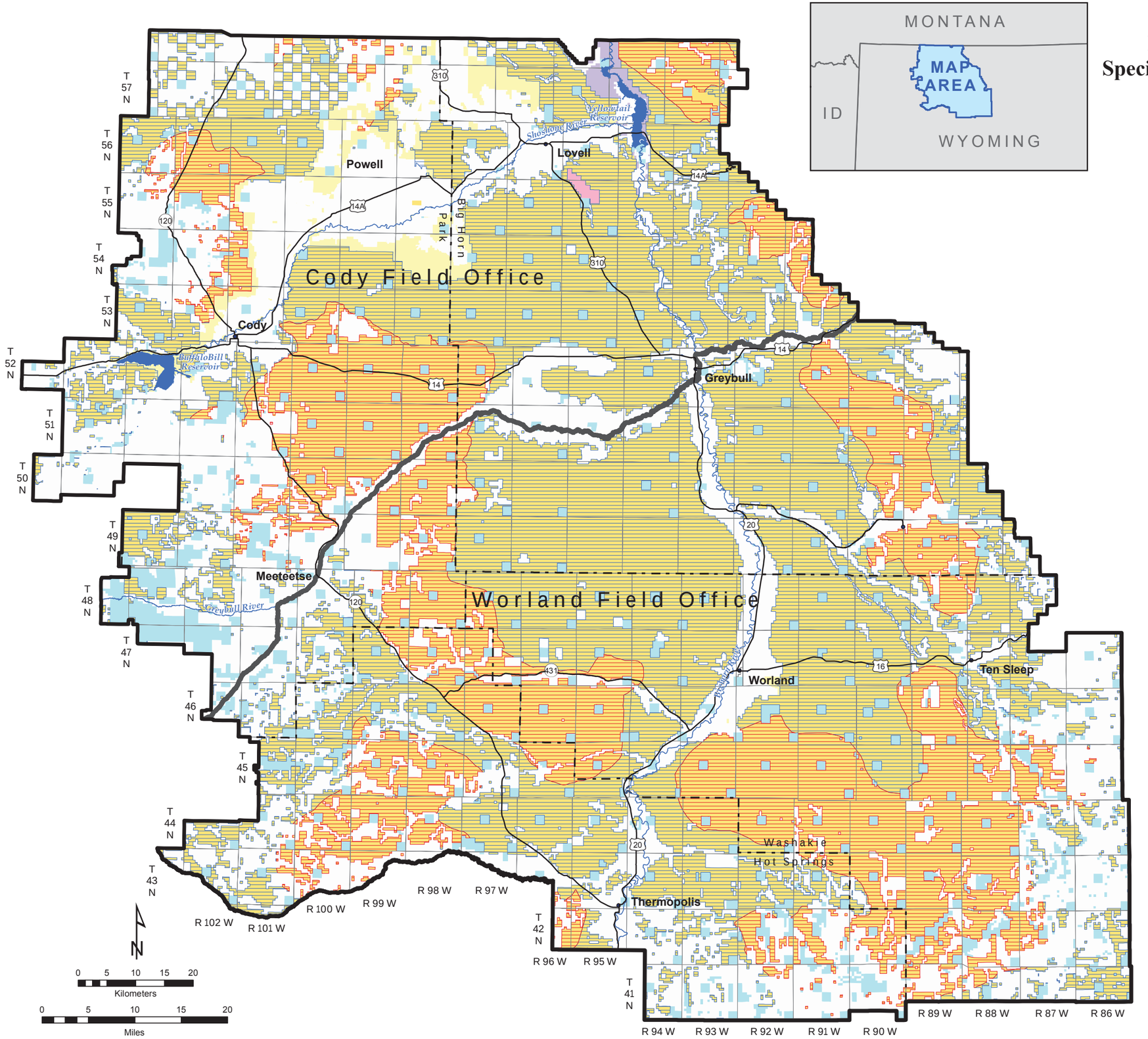

NO WARRANTY IS MADE BY THE BUREAU OF LAND MANAGEMENT FOR USE OF THE DATA FOR PURPOSES NOT INTENDED BY BLM.

Map 43
Biological Resources
Special Status Species - Wildlife
Alternative F

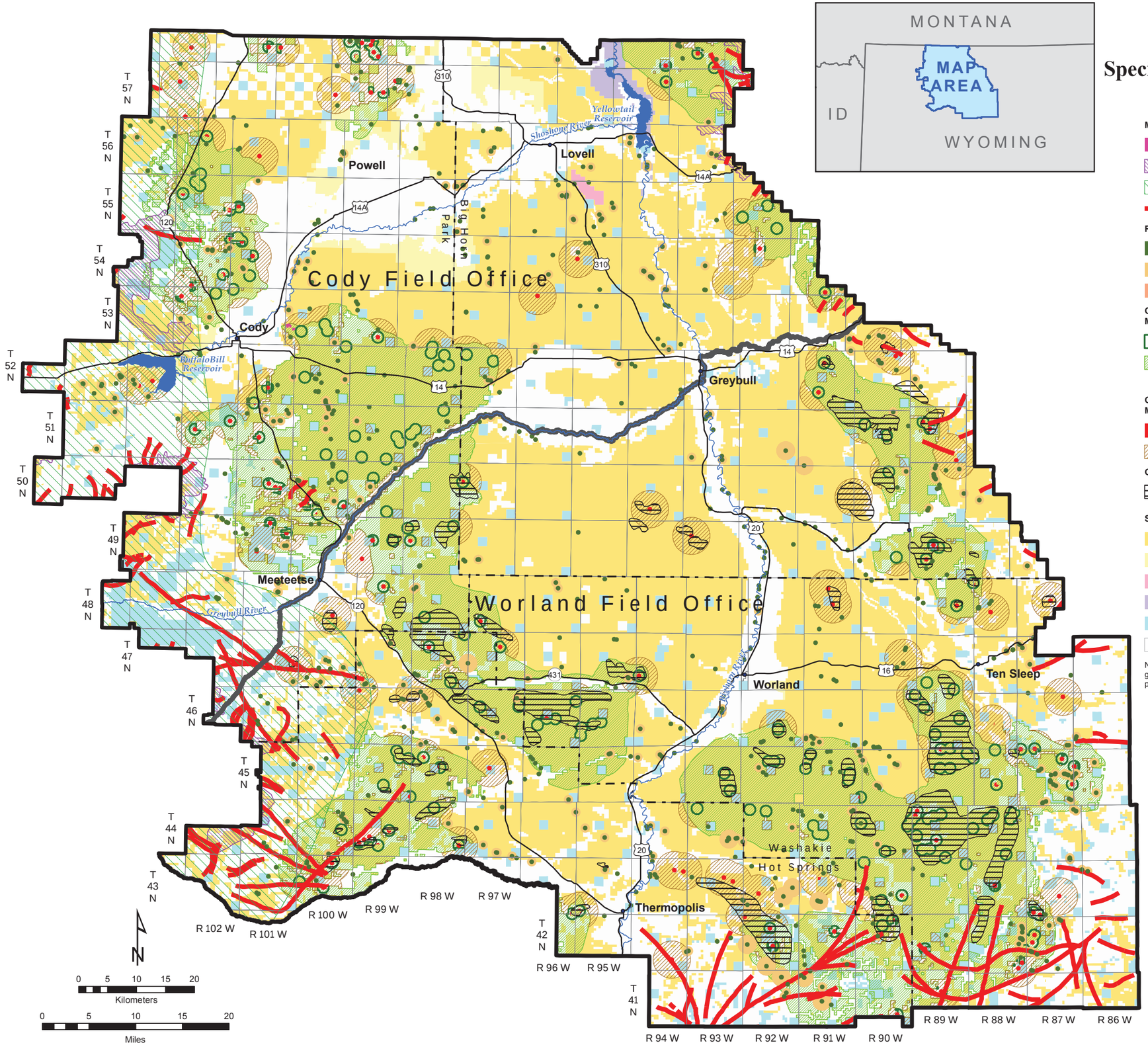

Mammals

- Sage Creek Prairie Dog Town
- Lynx Analysis Unit
- Grizzly Bear General Distribution
- Big Game Migration Corridor

Raptors

- All Raptor Species - 1/4-Mile Buffer
- Specially Designated Raptor Species - TLS
- Ferruginous Hawk - 1-Mile Buffer

Greater Sage-grouse Inside Priority Habitat Management Areas (PMHAs)

- Greater Sage-grouse Lek - 0.6-Mile Buffer
- Greater Sage-grouse Priority Habitat Management Areas (PHMAs) Surface and Mineral Estate

Greater Sage-grouse Outside Priority Habitat Management Areas (PHMAs)

- Greater Sage-grouse Lek - 1/4-Mile Buffer
- Greater Sage-grouse Lek - 2-Mile Buffer

Greater Sage-grouse

- Winter Concentration Areas (Worland Field Office)

Surface Status

- Bureau of Land Management
- Bureau of Reclamation
- Department of Defense
- National Park Service
- State
- Private

Note: Specially designated raptor species include golden eagle, northern goshawk, prairie falcon, peregrine falcon, and merlin.

NO WARRANTY IS MADE BY THE BUREAU OF LAND MANAGEMENT FOR USE OF THE DATA FOR PURPOSES NOT INTENDED BY BLM.

Map 44
Biological Resources
Fish and Wildlife Resources
All Alternatives

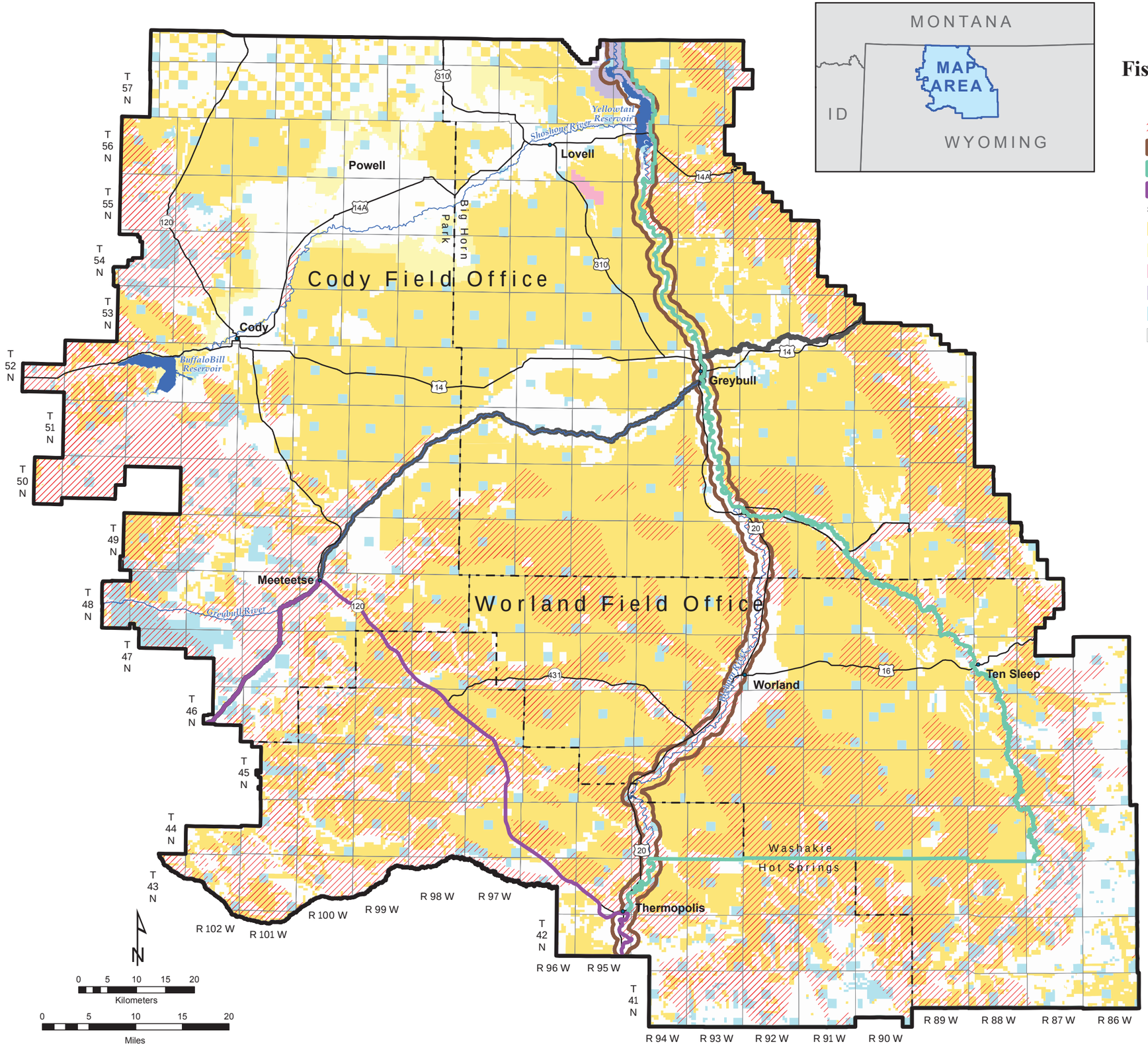

Bighorn Basin Proposed Resource Management Plan and
Final Environmental Impact Statement - May 2015

NO WARRANTY IS MADE BY THE BUREAU OF LAND MANAGEMENT FOR USE OF THE DATA FOR PURPOSES NOT INTENDED BY BLM.

Map 45
Biological Resources
Wild Horses
All Alternatives

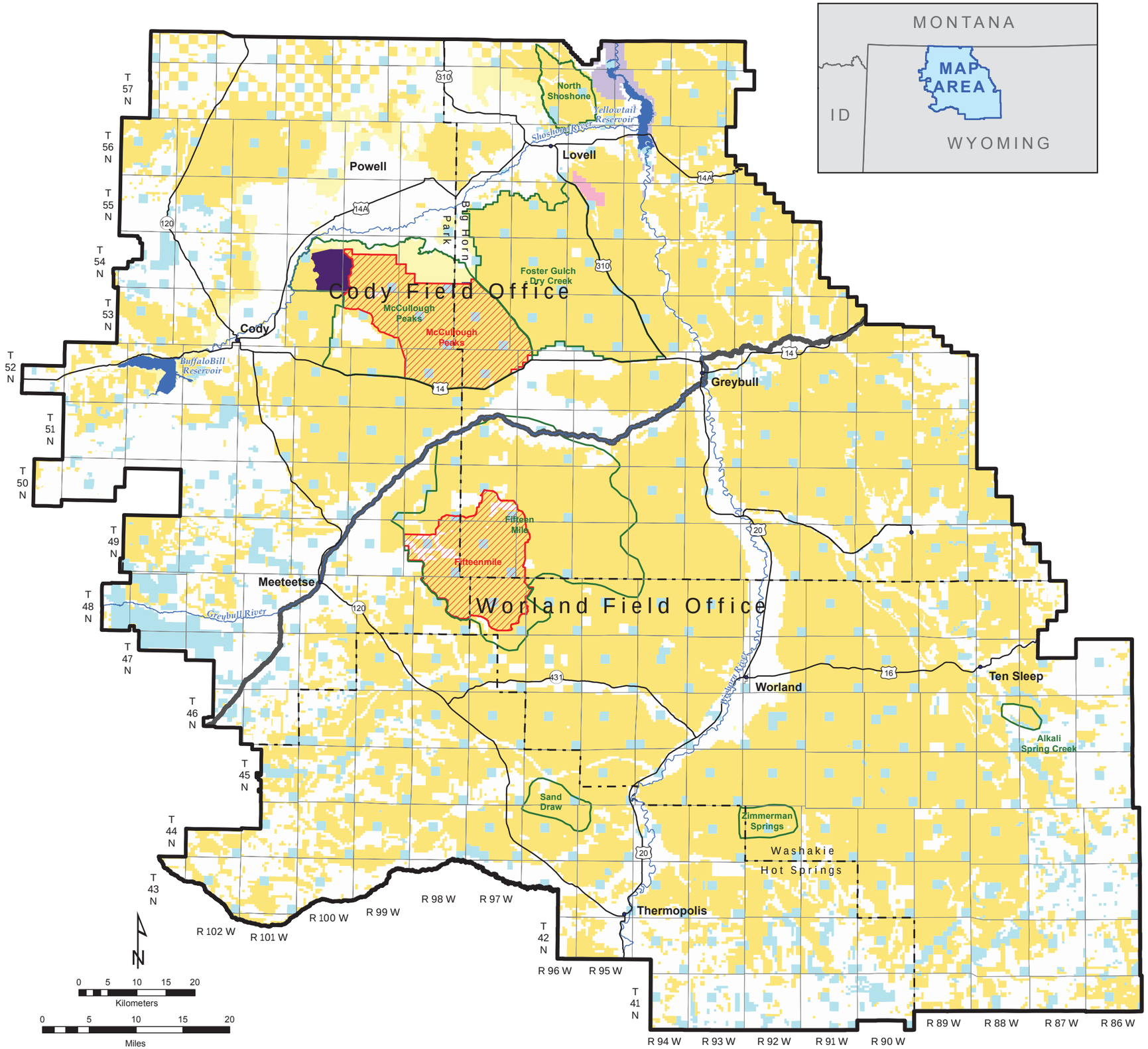

Bighorn Basin Proposed Resource Management Plan and
Final Environmental Impact Statement - May 2015

NO WARRANTY IS MADE BY THE BUREAU OF LAND MANAGEMENT FOR USE OF THE DATA FOR PURPOSES NOT INTENDED BY BLM.

Map 46
Heritage and Visual Resources
Paleontological Resources
All Alternatives

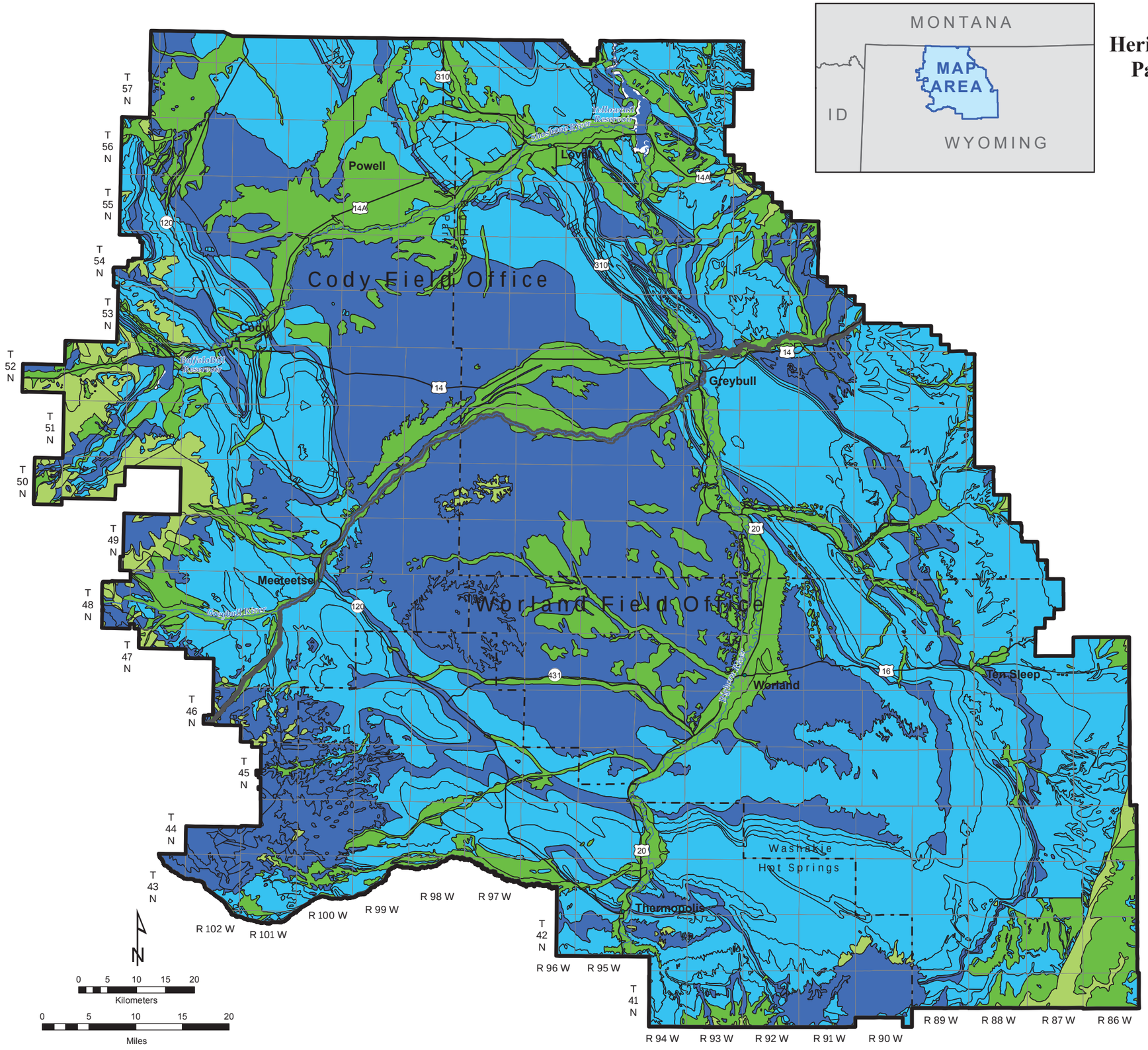

*NO WARRANTY IS MADE BY THE BUREAU OF LAND MANAGEMENT
FOR USE OF THE DATA FOR PURPOSES NOT INTENDED BY BLM.*

Map 47
Heritage and Visual Resources
Visual Resource Management
Alternative A

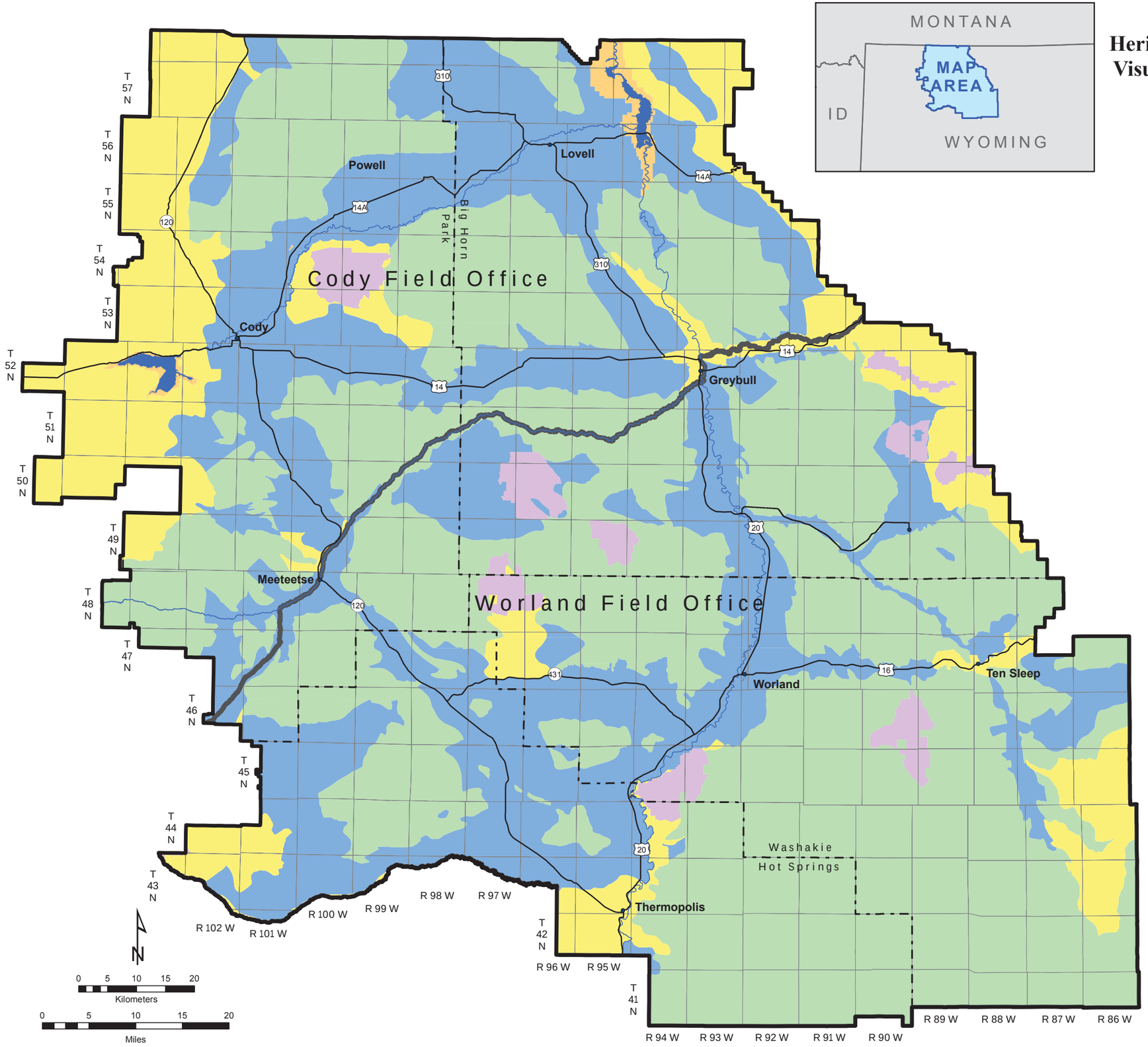

*NO WARRANTY IS MADE BY THE BUREAU OF LAND MANAGEMENT
FOR USE OF THE DATA FOR PURPOSES NOT INTENDED BY BLM.*

Map 48
Heritage and Visual Resources
Visual Resource Management
Alternatives B and E

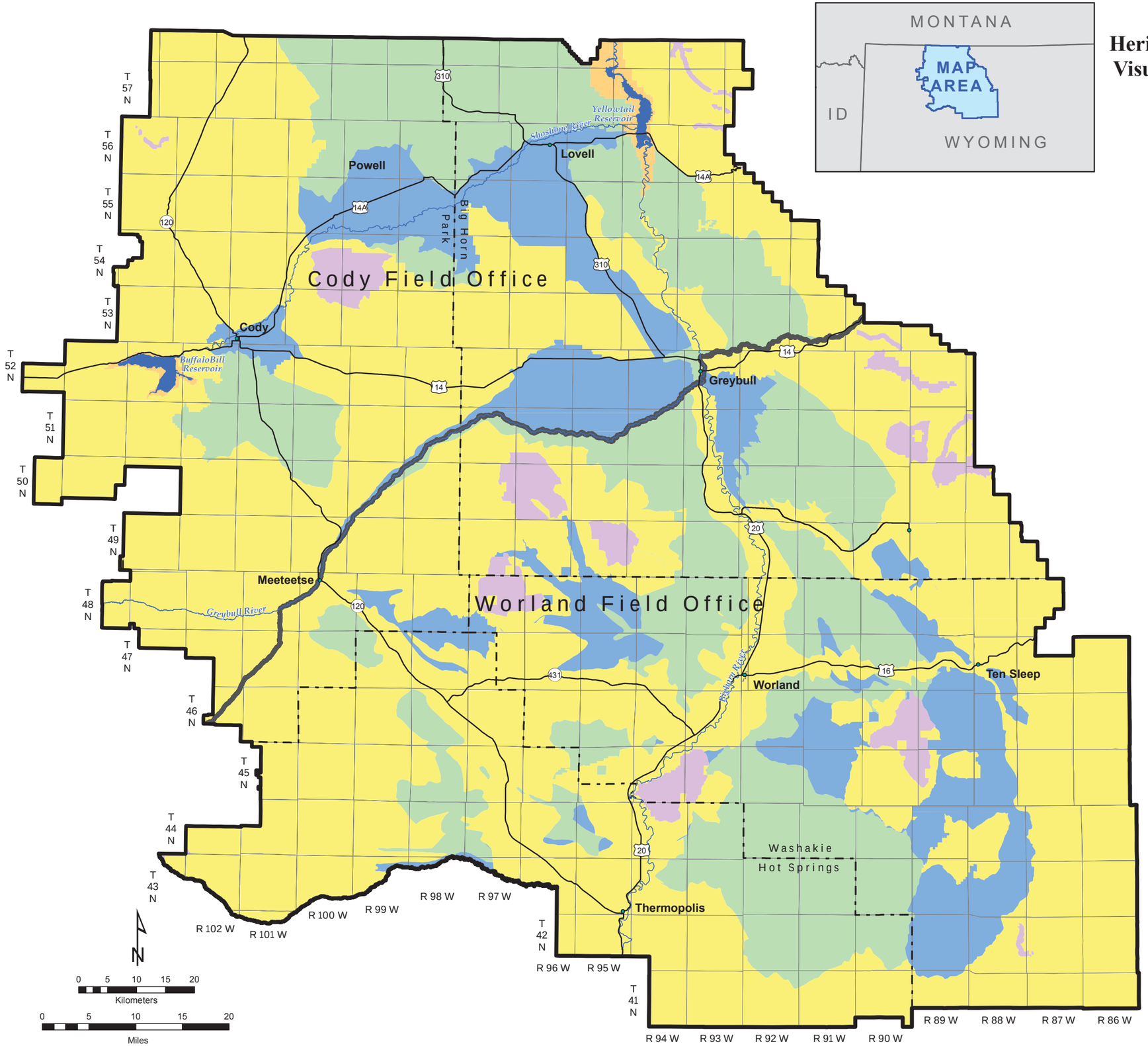

Bighorn Basin Proposed Resource Management Plan and
Final Environmental Impact Statement - May 2015

NO WARRANTY IS MADE BY THE BUREAU OF LAND MANAGEMENT FOR USE OF THE DATA FOR PURPOSES NOT INTENDED BY BLM.

Map 49
Heritage and Visual Resources
Visual Resource Management
Alternative C

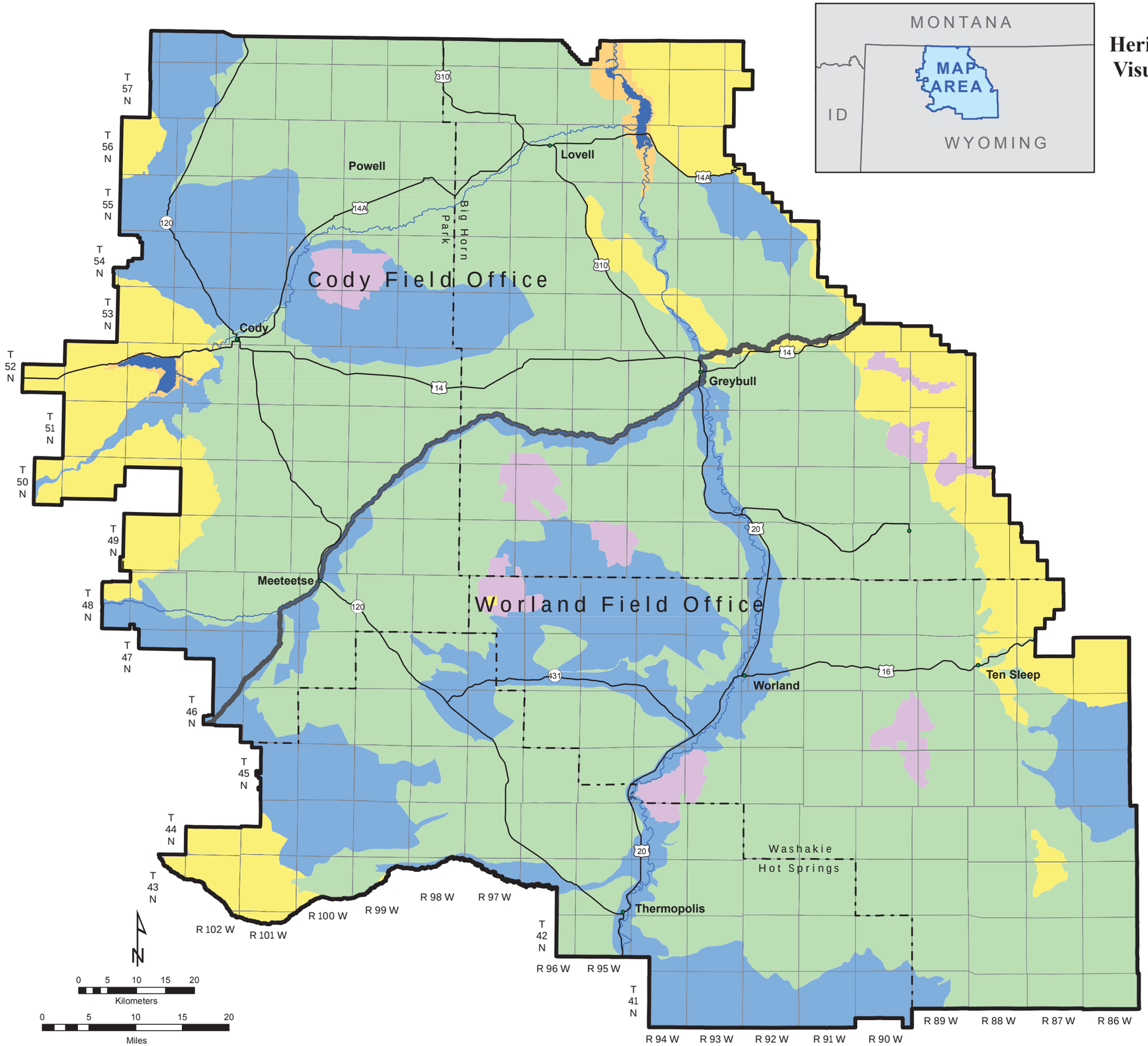

Bighorn Basin Proposed Resource Management Plan and
Final Environmental Impact Statement - May 2015

NO WARRANTY IS MADE BY THE BUREAU OF LAND MANAGEMENT FOR USE OF THE DATA FOR PURPOSES NOT INTENDED BY BLM.

Map 50
Heritage and Visual Resources
Visual Resource Management
Alternatives D (Proposed RMP) and F

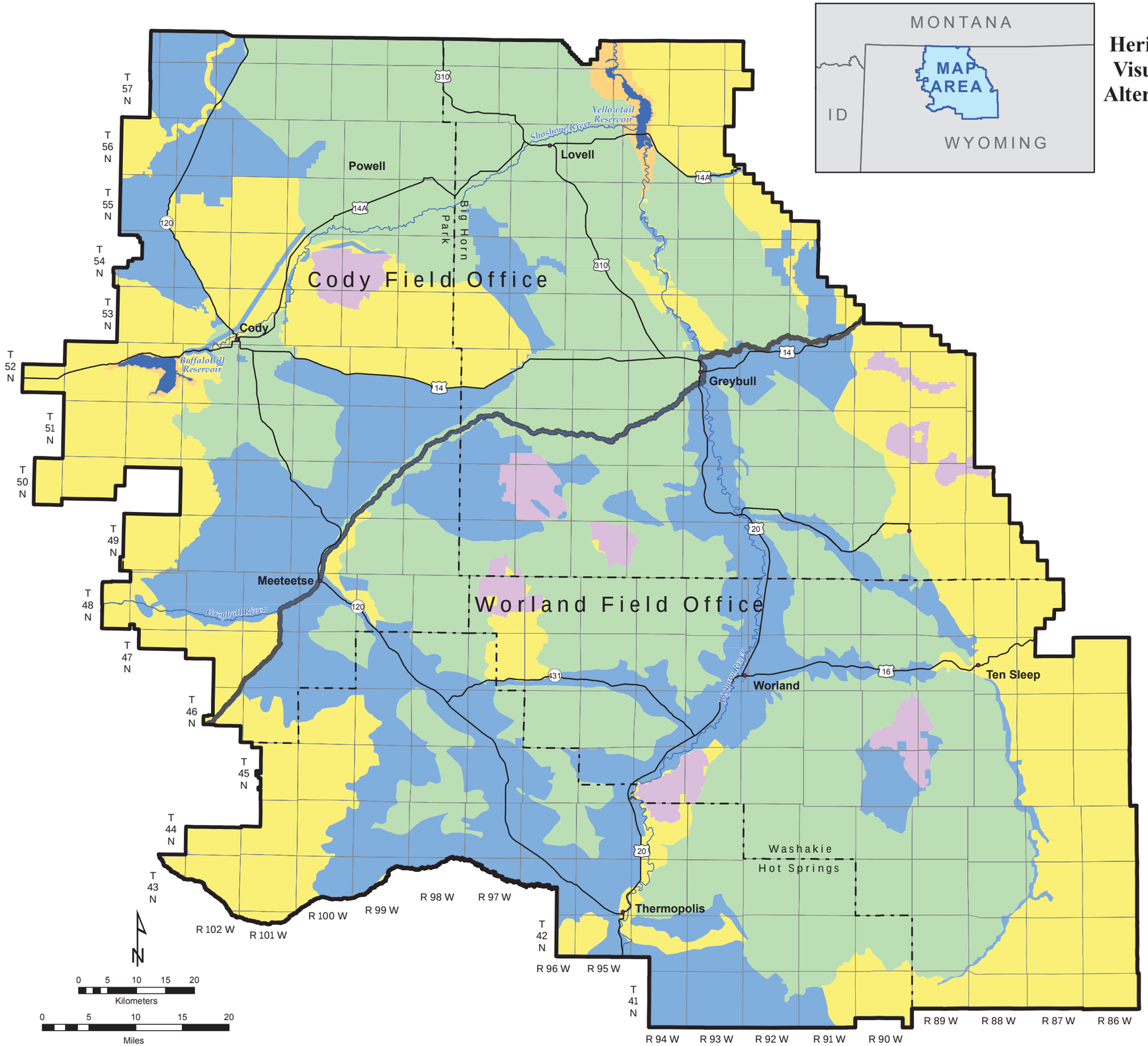

Bighorn Basin Proposed Resource Management Plan and
Final Environmental Impact Statement - May 2015

NO WARRANTY IS MADE BY THE BUREAU OF LAND MANAGEMENT FOR USE OF THE DATA FOR PURPOSES NOT INTENDED BY BLM.