Figure 2-25
Alternative C: Available and Unavailable to Grazing

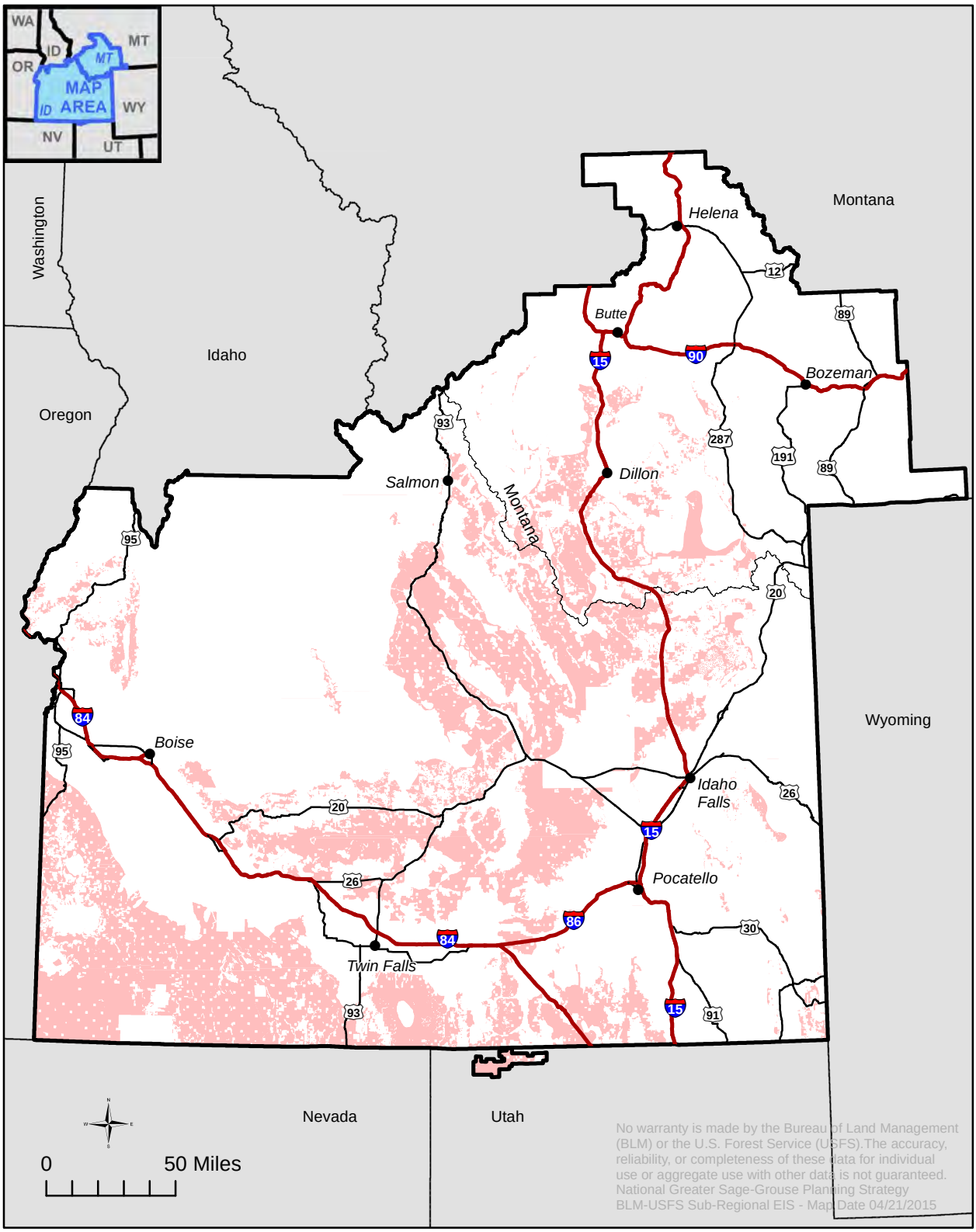

Availability to Grazing

Unavailable *

Idaho and SW Montana Sub-regional boundary

* All Habitat Unavailable to Grazing

Figure 2-26
Alternative D: Available and Unavailable to Grazing

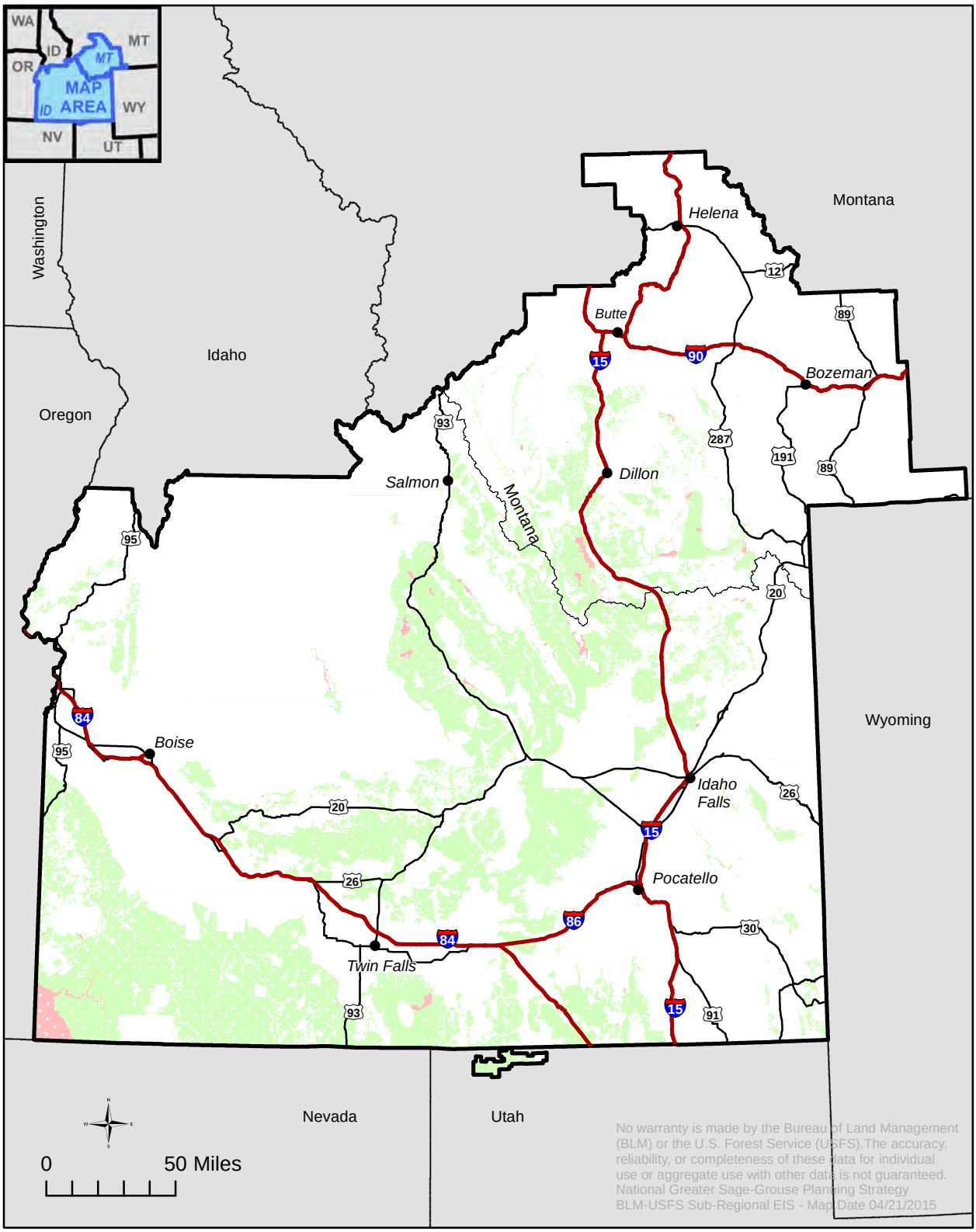

Availability to Grazing

- Available
- Unavailable
- *Idaho and SW Montana Sub-regional boundary*

Figure 2-27
Alternative E: Available and Unavailable to Grazing

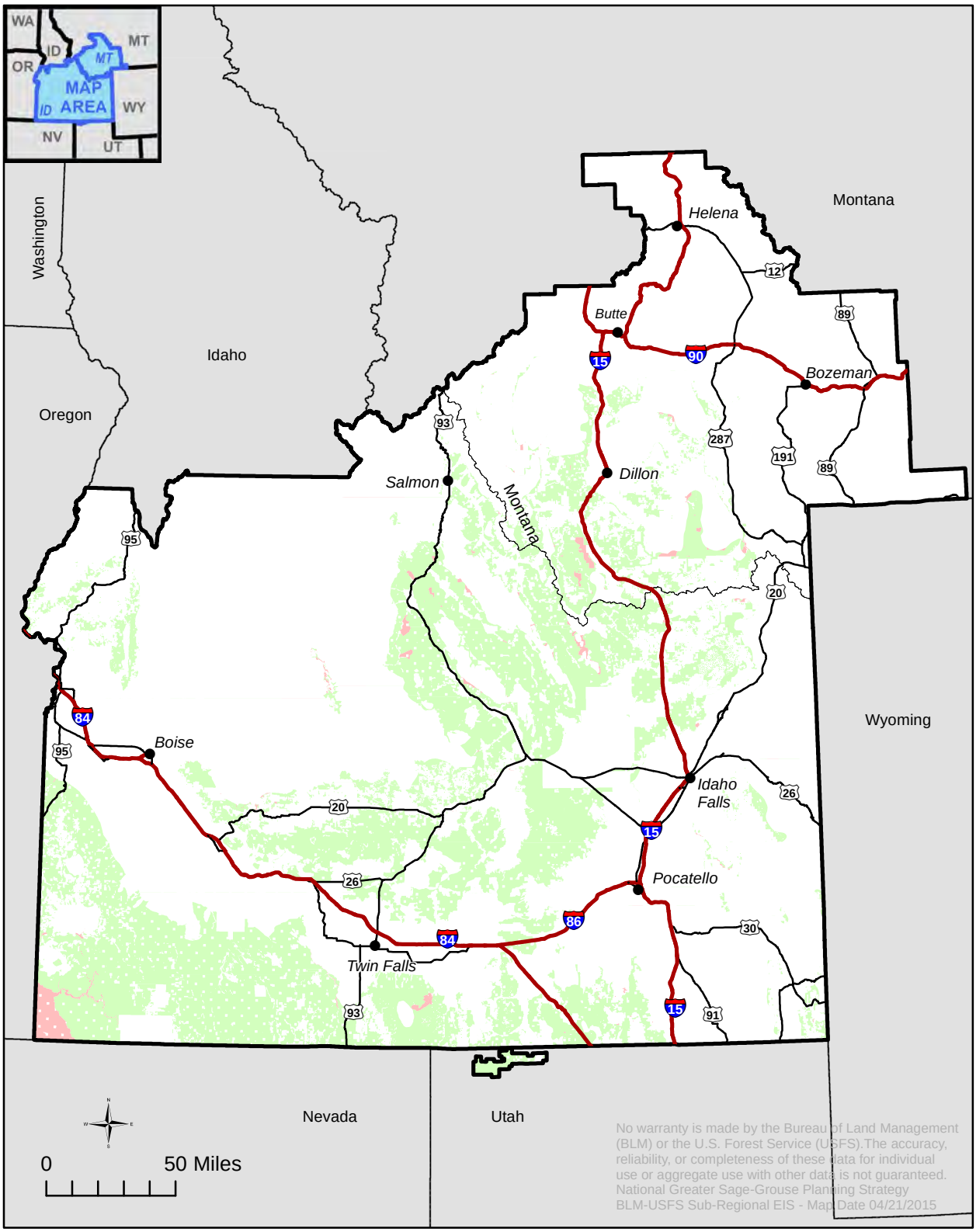

Availability to Grazing

- Available
- Unavailable
- *Idaho and SW Montana Sub-regional boundary*

Figure 2-28
Alternative F: Available and Unavailable to Grazing

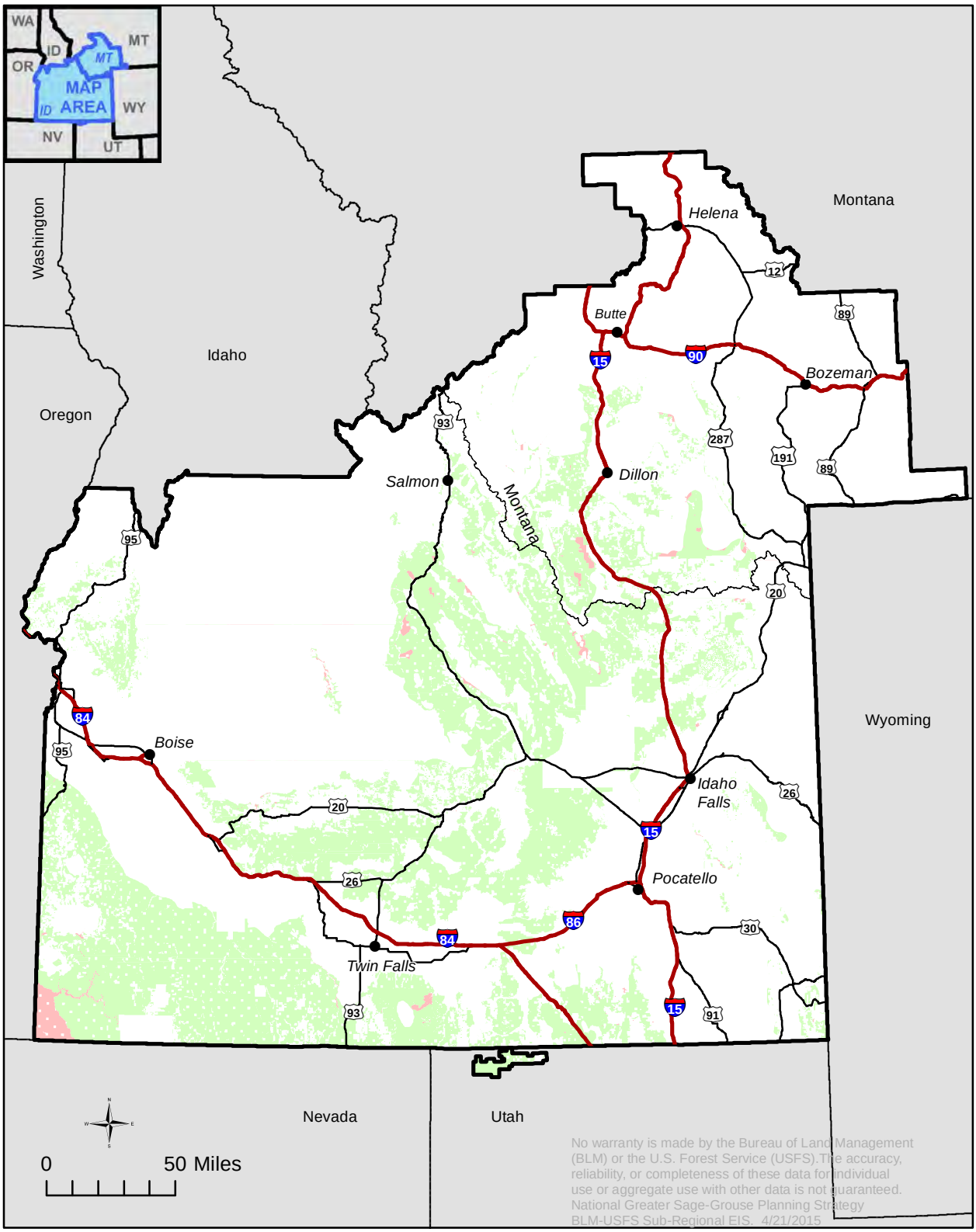

Availability to Grazing

- Available
- Unavailable
- *Idaho and SW Montana Sub-regional boundary*

Figure 2-29
Alternative A: Travel Management Allocations

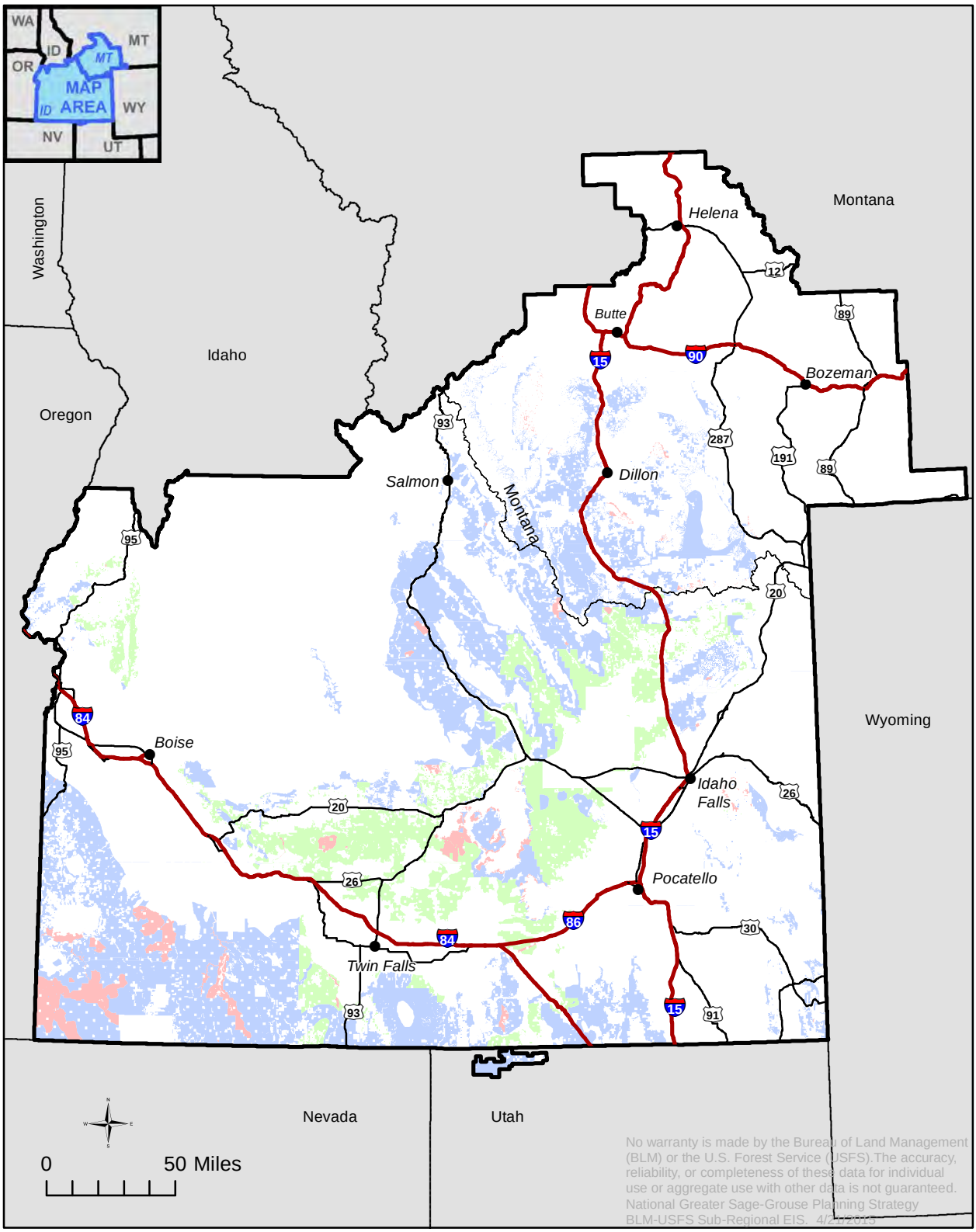

Travel Management Designation

- CLOSED
- LIMITED
- OPEN

Idaho and SW Montana Sub-regional boundary

Figure 2-30
Alternative B: Travel Management Allocations

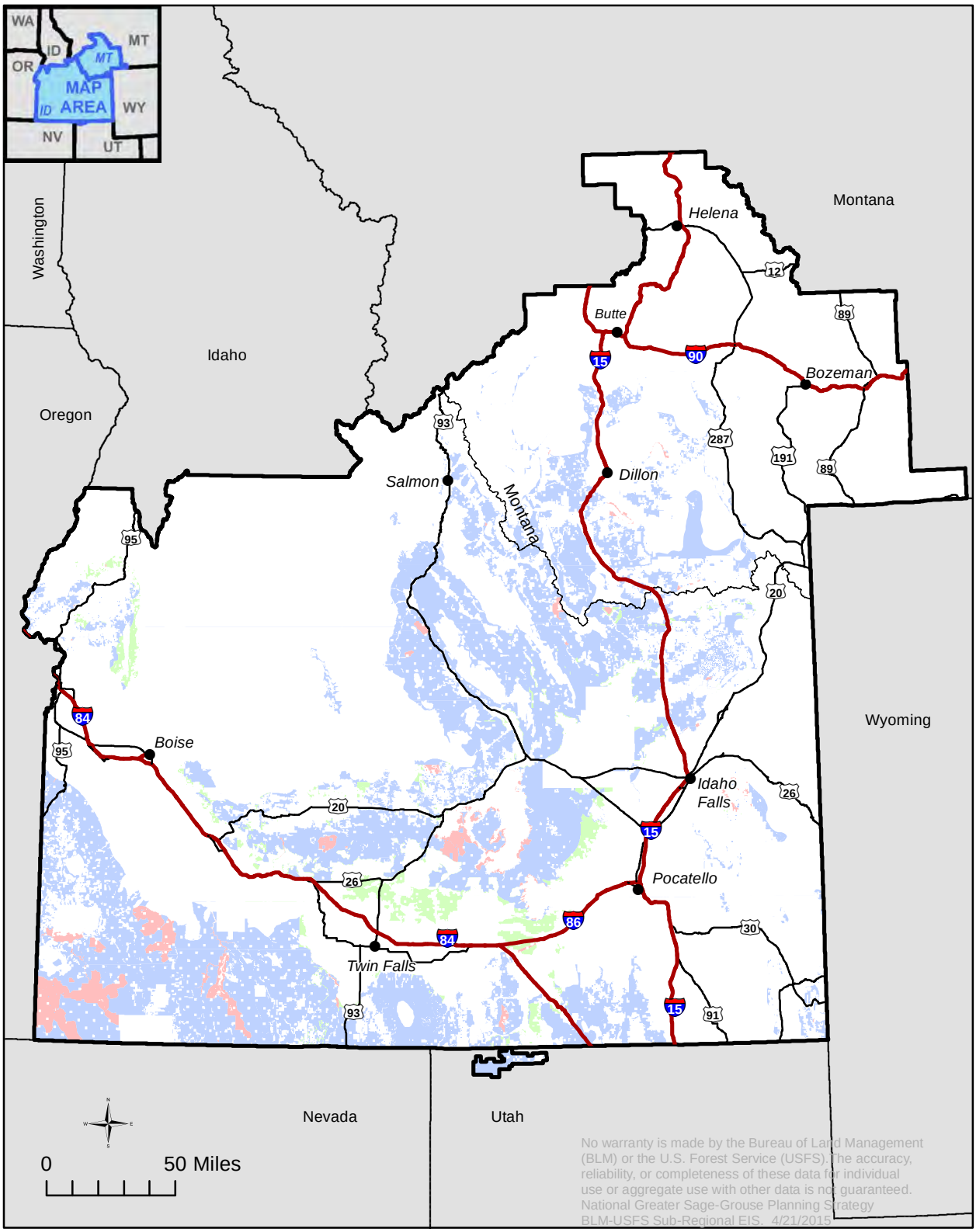

Travel Management Designation

- CLOSED
- LIMITED
- OPEN

Idaho and SW Montana Sub-regional boundary

Figure 2-31
Alternative C: Travel Management Allocations

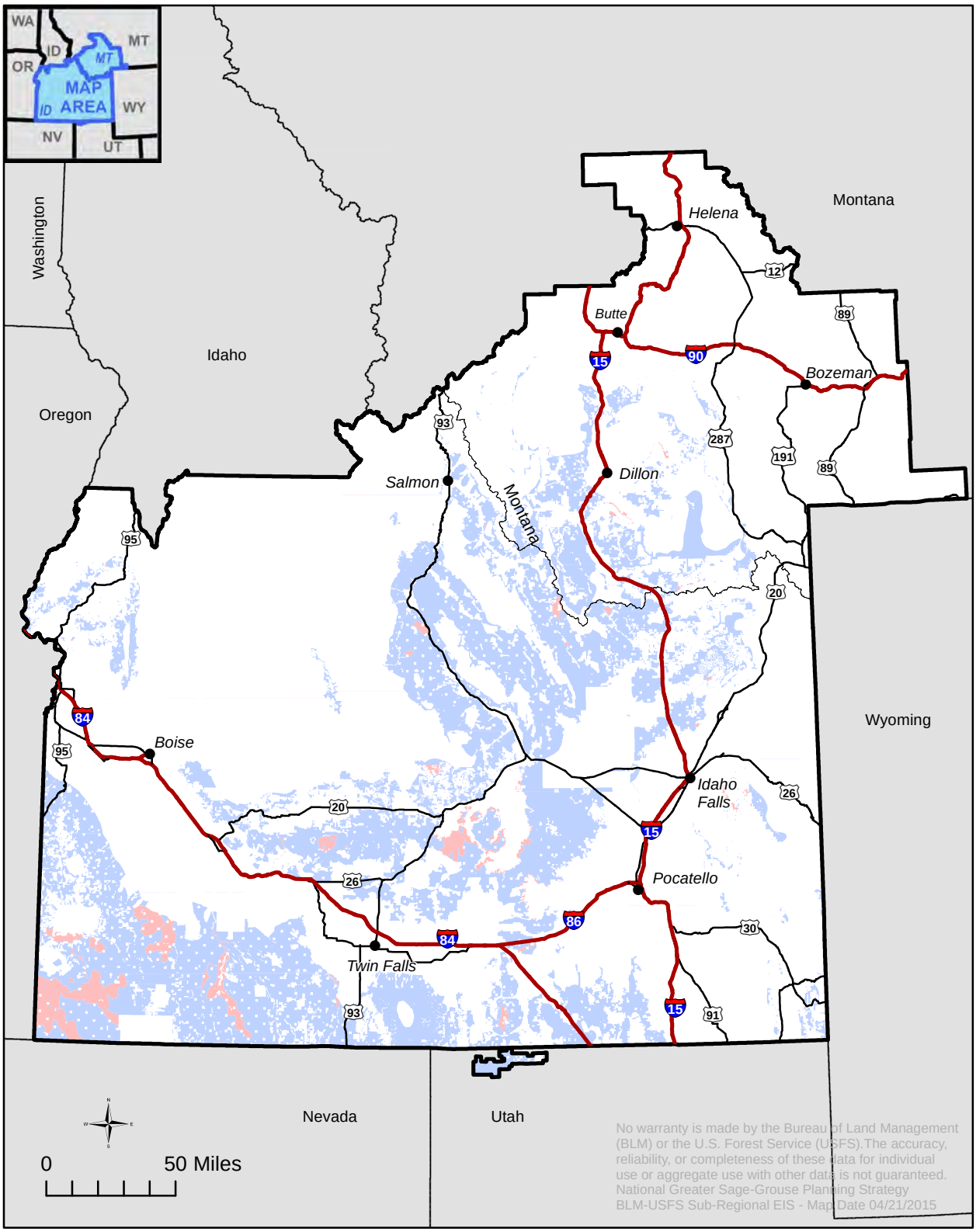

Travel Management Designation

CLOSED

LIMITED

No Areas Open to cross-country travel in Habitat

Idaho and SW Montana Sub-regional boundary

Figure 2-32
Alternative D: Travel Management Allocations

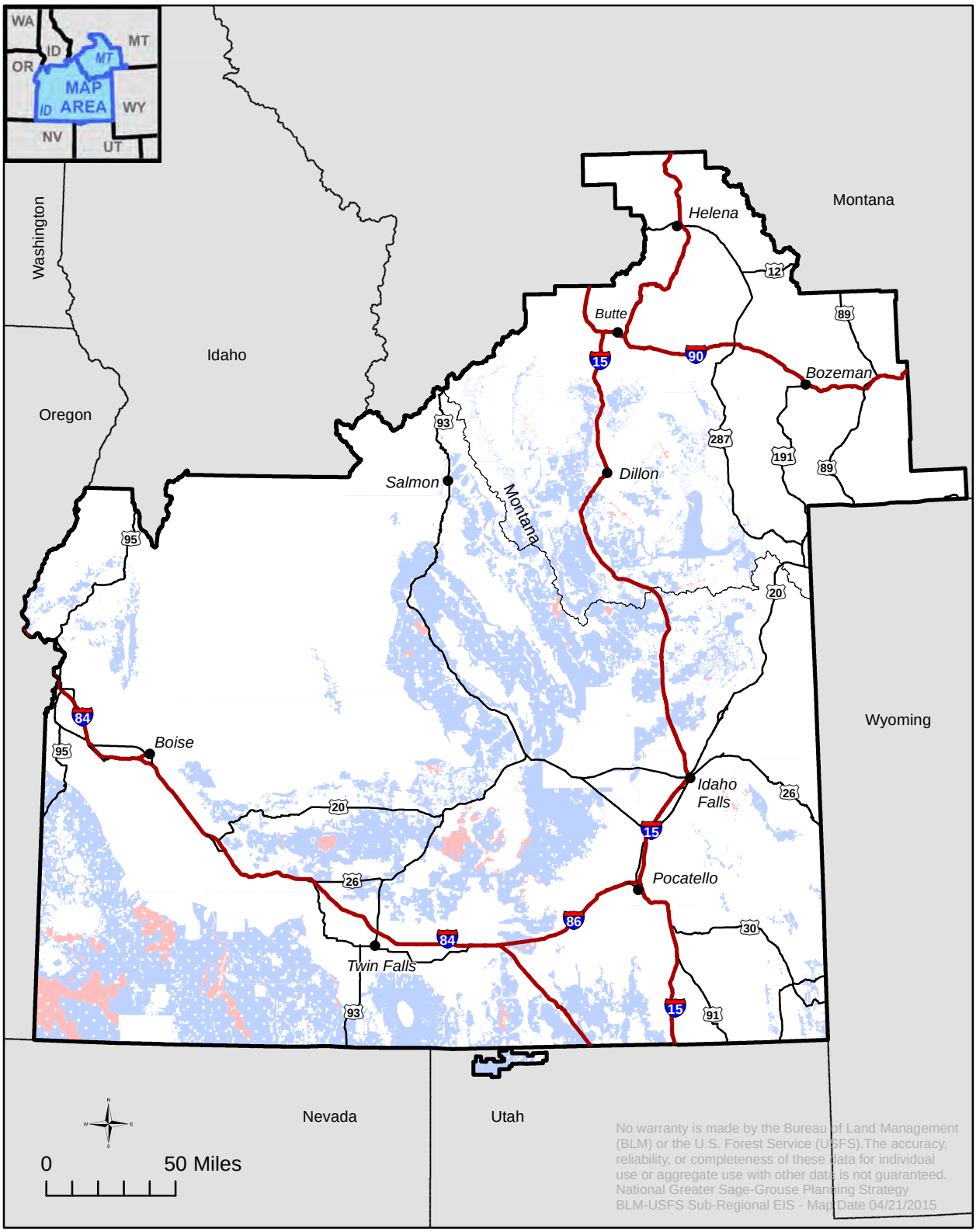

Travel Management Designation

- CLOSED
- LIMITED
- OPEN

Idaho and SW Montana Sub-regional boundary

Figure 2-33
Alternative E: Travel Management Allocations

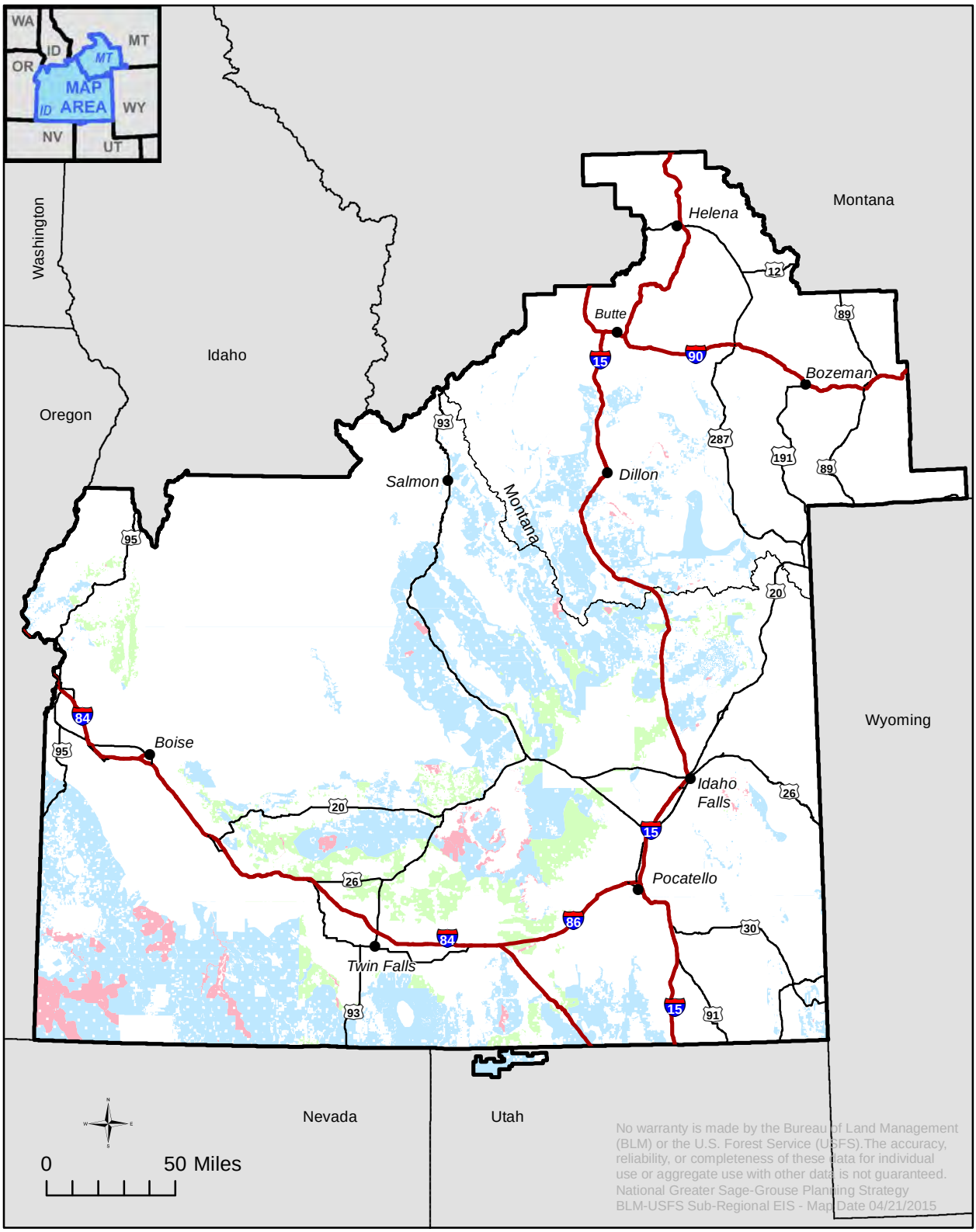

Travel Management Designation

- CLOSED
- LIMITED
- OPEN

Idaho and SW Montana Sub-regional boundary

Figure 2-34
Alternative F: Travel Management Allocations

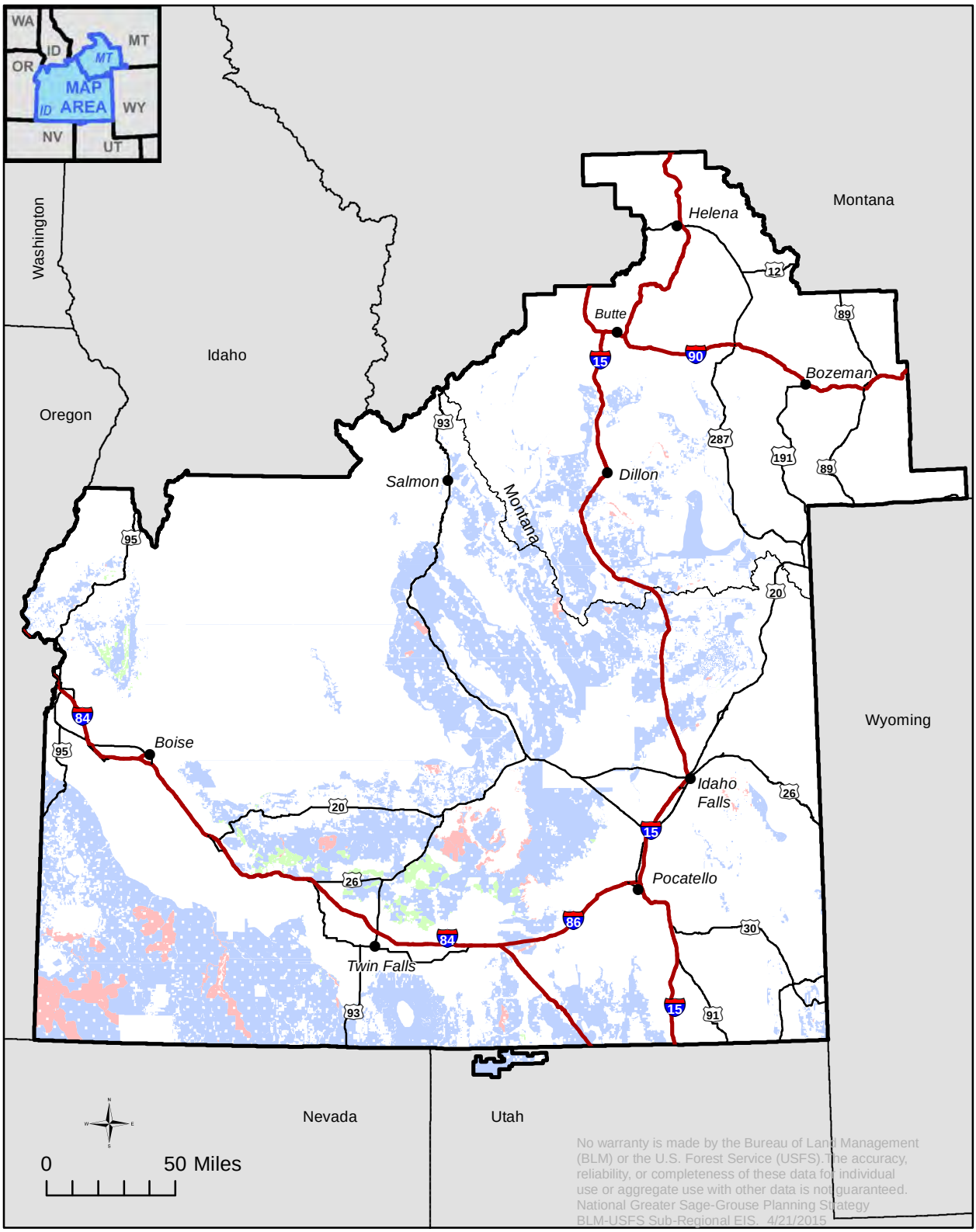

Travel Management Designation

- CLOSED
- LIMITED
- OPEN

Idaho and SW Montana Sub-regional boundary

Figure 2-35
Alternative A: Right-of-Way Development Allocations

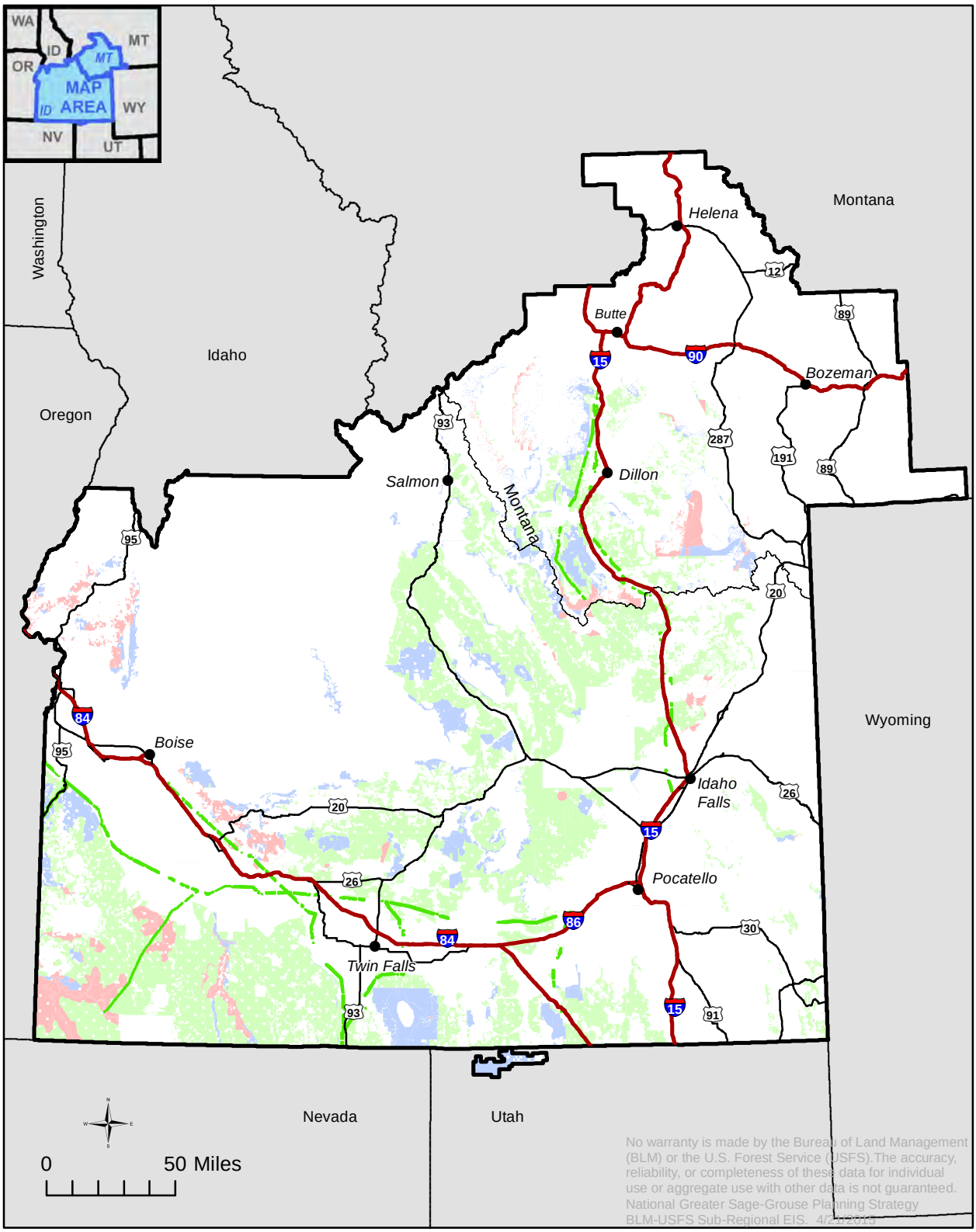

Constraint

- Exclusion
- Avoidance
- Open
- Existing Utility Corridor
- *Idaho and SW Montana Sub-regional boundary*

Figure 2-36
Alternative B: Right-of-Way Development Allocations

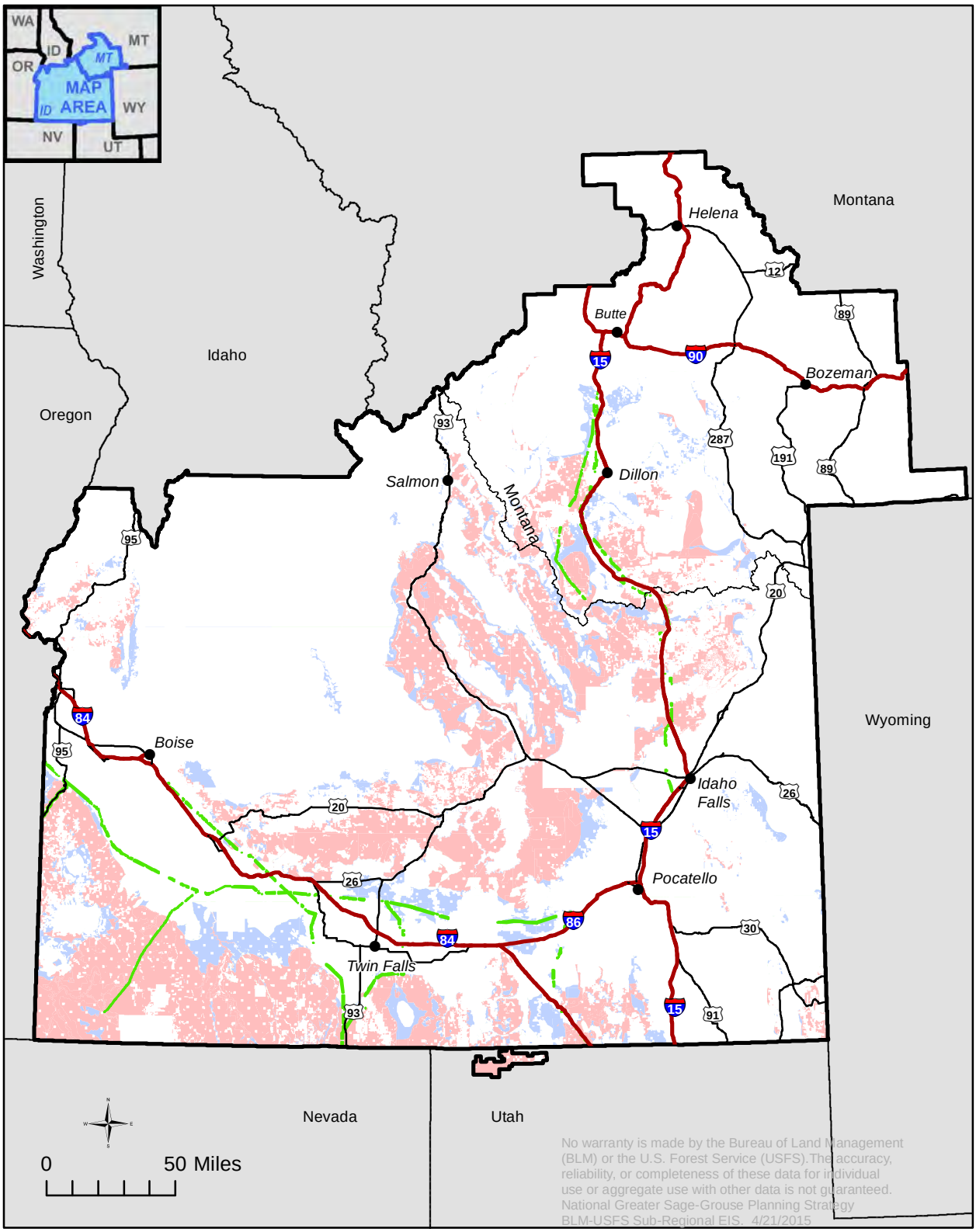

Constraint

- Exclusion
- Avoidance
- Open

- Existing Utility Corridor
- *Idaho and SW Montana Sub-regional boundary*

Figure 2-37
Alternative C: Right-of-Way Development Allocations

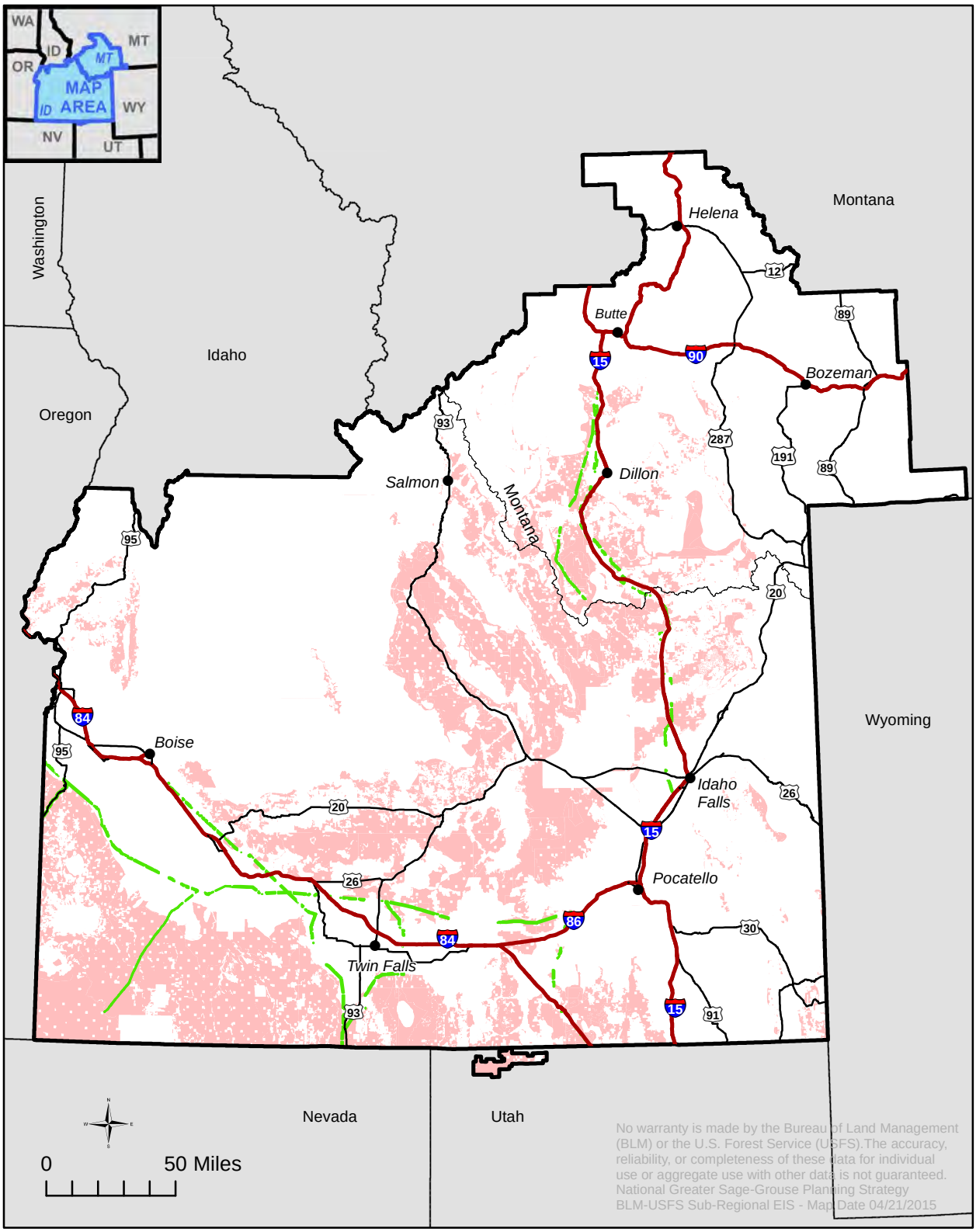

Constraint

- Exclusion
- Existing Utility Corridor
- *Idaho and SW Montana Sub-regional boundary*

Figure 2-38
Alternative D: Right-of-Way Development Allocations

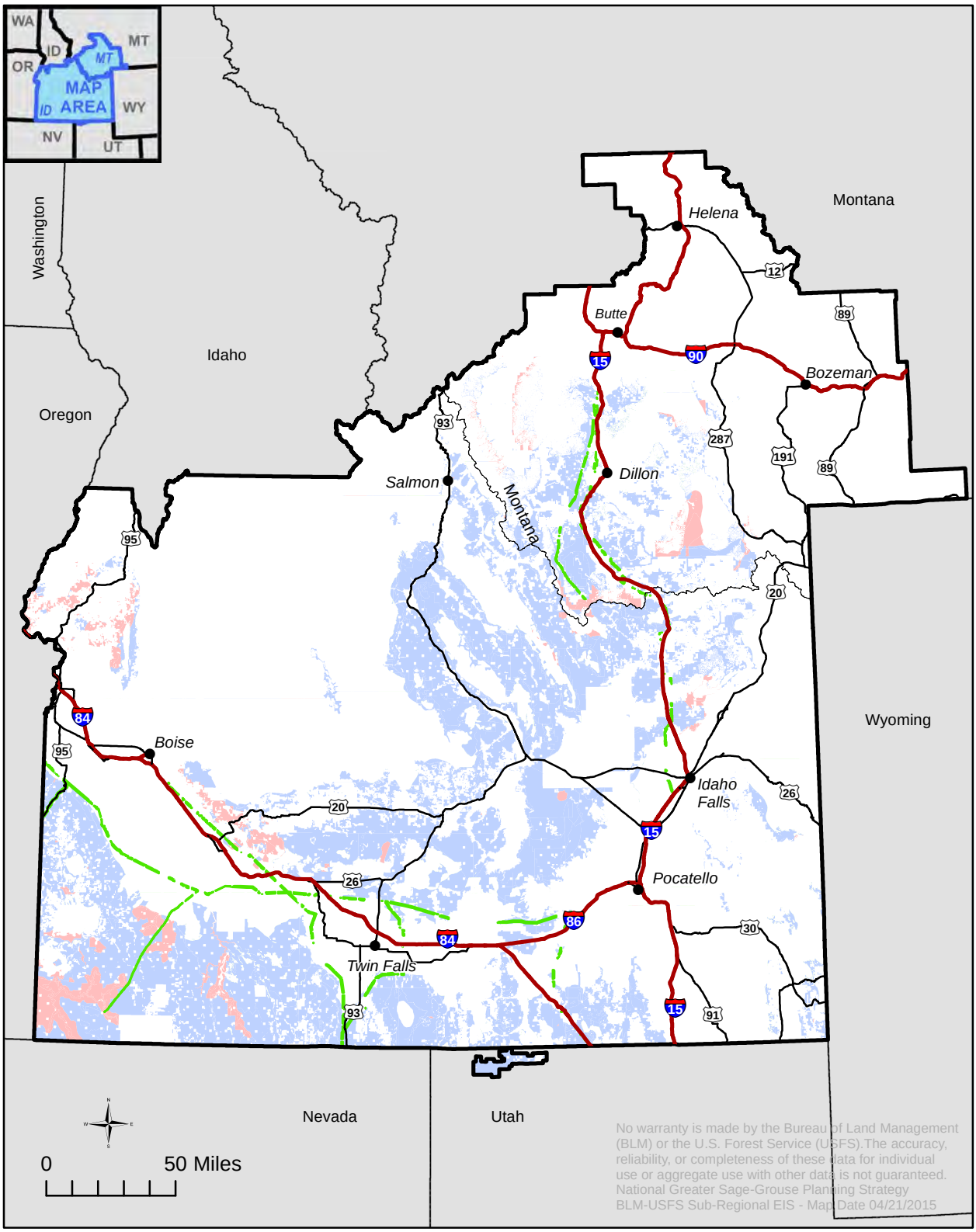

Constraint

- Exclusion
- Avoidance
- Open

- Existing Utility Corridor
- *Idaho and SW Montana Sub-regional boundary*

Figure 2-39
Alternative E: Right-of-Way Development Allocations

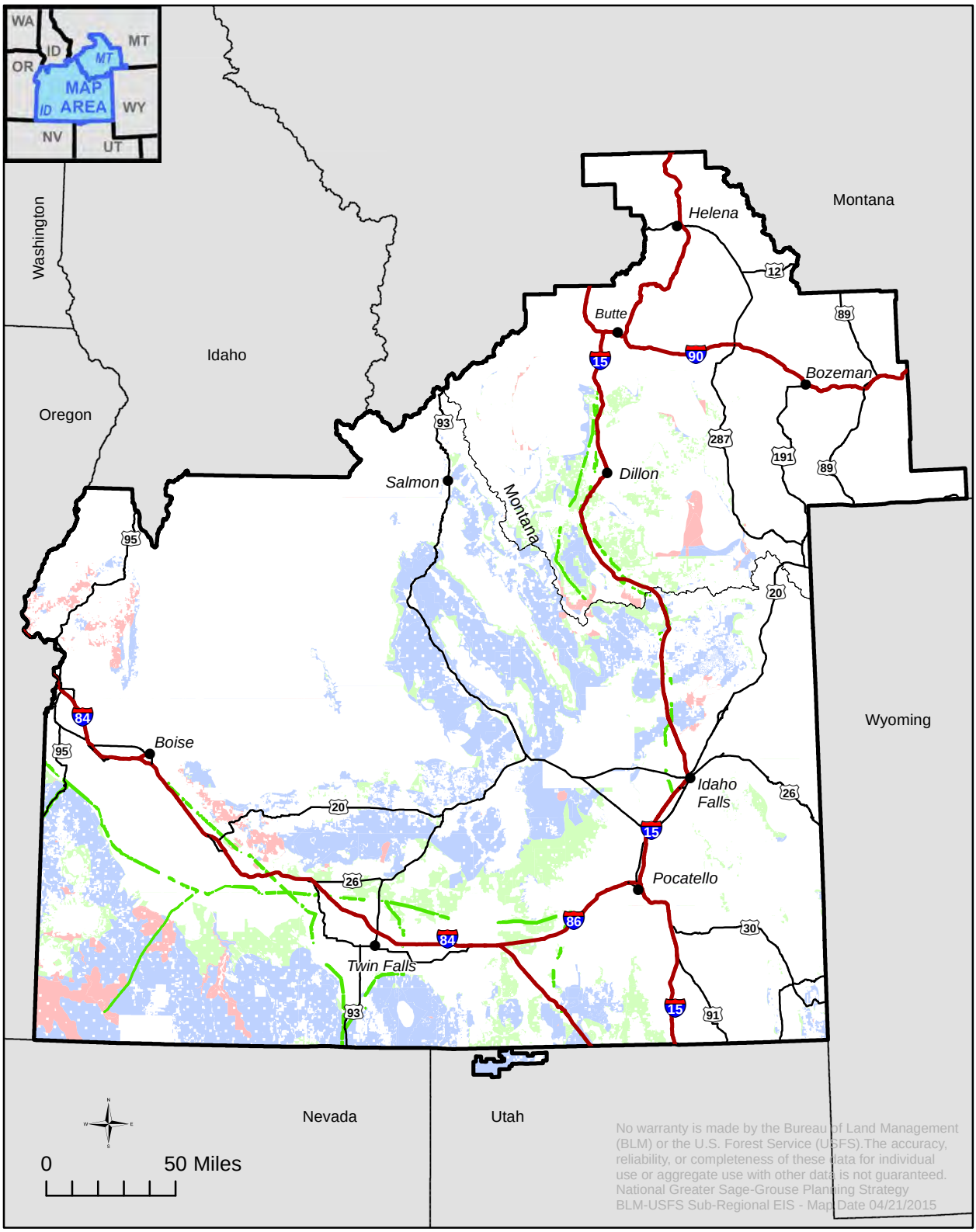

Constraint

- Exclusion
- Avoidance
- Open

- Existing Utility Corridor
- *Idaho and SW Montana Sub-regional boundary*