DRAFT EIS - CONCEPTUAL DESIGN I-5 TO SR99 ALTERNATIVE

This page intentionally left blank.

SOUND TRANSIT
FEDERAL WAY LINK EXTENSION

CONCEPTUAL DESIGN I-5 TO SR99 ALTERNATIVE

APRIL 2015

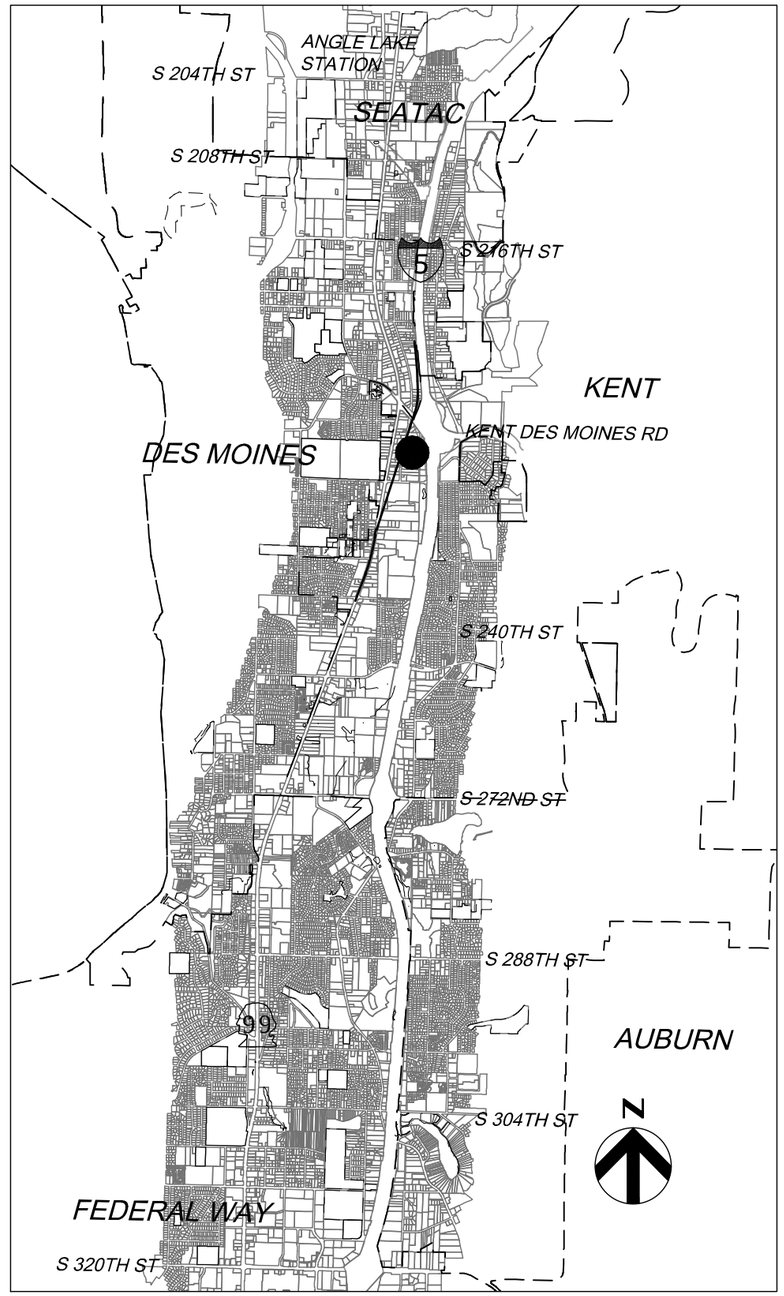

SHEET KEY

I-5 TO SR 99 ALTERNATIVE
I-5 TO SR 99 260TH WEST STATION OPTION

PROJECT LOCATION MAP

SOUND TRANSIT FEDERAL WAY LINK EXTENSION

Sheet No.	Drawing No.	Sheet Title	
I-5 TO SR99 ALTERNATIVE			
152	I5-P00-GX00	COVER SHEET	
153	I5-P00-GX01	SHEET INDEX	
154	I5-P00-GX02	SHEET INDEX KEYMAP	
155	I5-P1-PP01	TRACK PLAN AND PROFILE STA 20+00 TO STA 36+00	
156	I5-P2-PP02	TRACK PLAN AND PROFILE STA 36+00 TO STA 62+00	
157	I5-P2-PP03	TRACK PLAN AND PROFILE STA 62+00 TO STA 88+00	
158	I5-P4-PP04	TRACK PLAN AND PROFILE STA 88+00 TO STA 108+83.60	
159	FWLE_I5_to_S99_AP001	KENT/DES MOINES 30TH AVENUE WEST STATION - SITE PLAN	
160	FWLE_I5_to_S99_AX001	KENT/DES MOINES 30TH AVENUE WEST STATION - SECTIONS	
I-5 TO SR99 260TH WEST STATION OPTION (POTENTIAL ADDITIONAL STATION)			
161	I5-R00-GX02	SHEET INDEX KEYMAP	
162	I5-R01-PP01	TRACK PLAN AND PROFILE STA 20+00 TO STA 40+00	
163	I5-R02-PP02	TRACK PLAN AND PROFILE STA 40+00 TO STA 57+00	

ABBREVIATIONS

B
BP — BEGIN POINT

C
CTR — CENTER
CL — CENTERLINE
CS — CURVE TO SPIRAL

D
DO — DESIGN OPTION
DWG — DRAWING

E
E — EAST/ELECTRICAL
EL — ELEVATION
EP — END POINT
EX — EXISTING

F
FWLE — FEDERAL WAY LINK EXTENSION
FWTC — FEDERAL WAY TRANSIT CENTER

G
G — GAS

H
HC — HIGHLINE COLLEGE
HORZ — HORIZONTAL

K
KC — KING COUNTY
KCM — KING COUNTY METRO
KDM — KENT/DES MOINES
Kv — KILOVOLTS

M
MPH — MILES PER HOUR

N
N — NORTH
NB — NORTHBOUND

O
OE — OVERHEAD ELECTRICAL

P
PC — POINT OF CURVATURE
PL — PLACE
PS — POINT OF SWITCH
PT — POINT OF TANGENCY
PVC — POINT OF VERTICAL CURVATURE
PVI — POINT OF VERTICAL INTERSECTION
PVT — POINT OF VERTICAL TANGENCY

R
R — RADUIS
RD — ROAD
ROW — RIGHT OF WAY

S
S — SOUTH
SB — SOUTH BOUND
SC — SPIRAL TO CURVE
SF — SQUARE FEET
SR — STATE ROUTE
ST — STREET, SPIRAL TO TANGENT, or SOUND TRANSIT
STA — STATION

T
TPSS — TRACTION POWER SUBSTATION
TS — TANGENT TO SPIRAL
TYP — TYPICAL

V
V — VELOCITY

EXISTING FEATURES

RIGHT OF WAY LINE
LOT LINE
GAS
OVERHEAD ELECTRICAL
UNDERGROUND ELECTRICAL
WETLAND
STREAM
TRACK CENTERLINE
EXISTING GROUND (PROFILE)
250 — CONTOUR LINE

PROPOSED FEATURES

PROPOSED WSDOT ROW
CITY LIMITS
CONSTRUCTION FOOTPRINT
GUIDEWAY CENTERLINE
CURB AND SIDEWALK
BOTTOM OF STRUCTURE (PROFILE)
TOP OF RAIL (PROFILE)
STATION PLATFORM
AT-GRADE /TRENCH (BALLASTED) TRACK
ELEVATED GUIDEWAY
COLUMNS / STRADDLE BENTS
LONG SPAN COLUMNS
HEAD WALL
TPSS — TPSS BUILDING
S — NEW SIGNAL

SOUNDTRANSIT HDR

DRAFT EIS - CONCEPTUAL DESIGN

SHEET INDEX
I-5 TO SR 99 ALTERNATIVE

APRIL 2015

I5-P00-GX01
153

BRHARRIS
2/25/2015 12:12:21 PM
C:\PWWORKING\SEA\D1072840\I-5-A00-GX01.DWG

SOUND TRANSIT FEDERAL WAY LINK EXTENSION

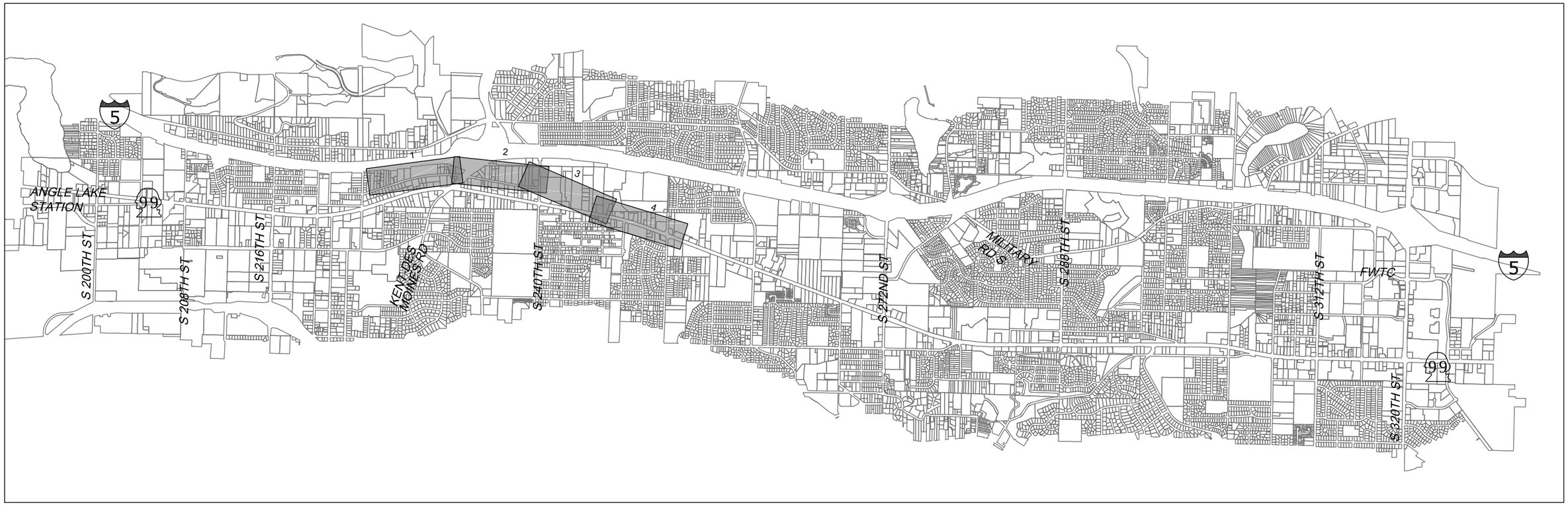

I-5 TO SR99 SHEET LAYOUT MATRIX				
	1	2	3	4
P - I-5 TO SR 99 ALTERNATIVE	X	X	X	X
R - I-5 TO SR 99 260TH WEST STATION OPTION (POTENTIAL ADDITIONAL STATION)			X	X

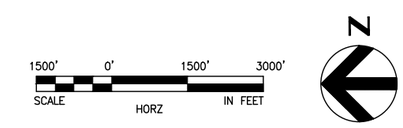

BRHARRIS
2/25/2015 12:15:27 PM
C:\PWWORKING\SEA\D1078840\I-5-A00-GX02.DWG

SOUNDTRANSIT HDR

DRAFT EIS - CONCEPTUAL DESIGN

SHEET INDEX KEY MAP

I-5 TO SR 99 ALTERNATIVE

APRIL 2015

I5-P00-GX02
154

SOUND TRANSIT FEDERAL WAY LINK EXTENSION

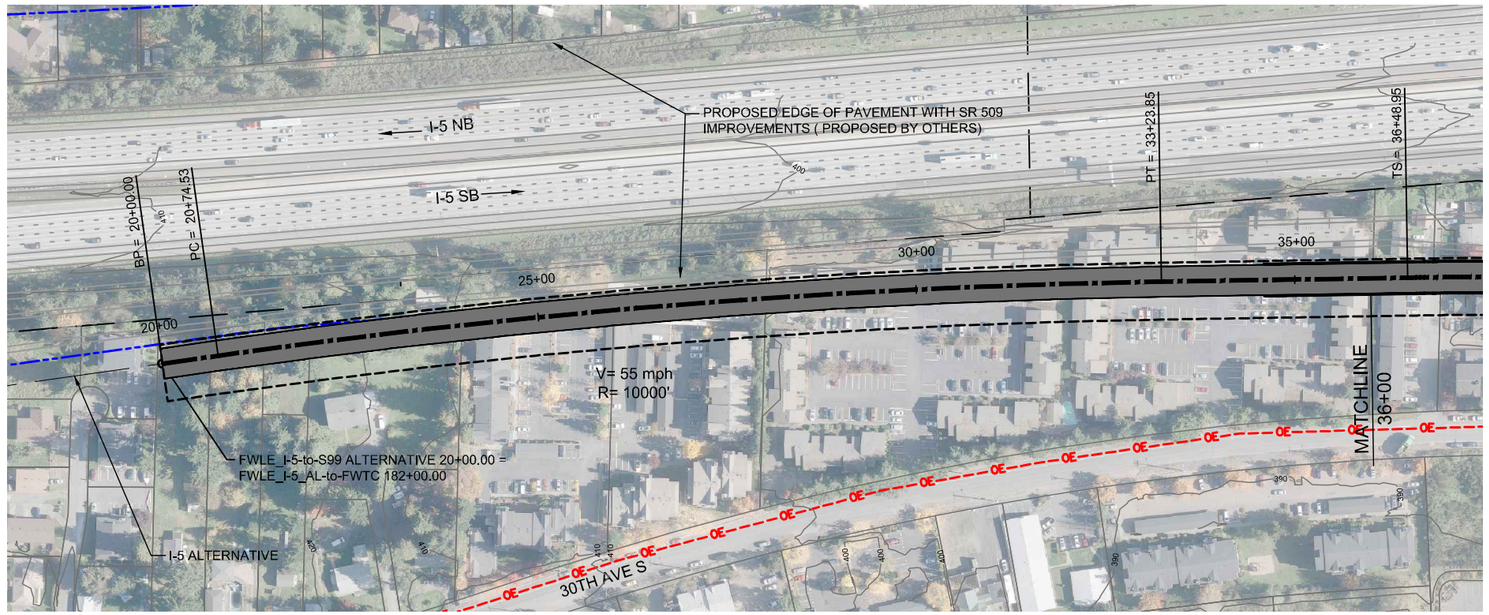

100' 0' 100' 200'
SCALE IN FEET

N

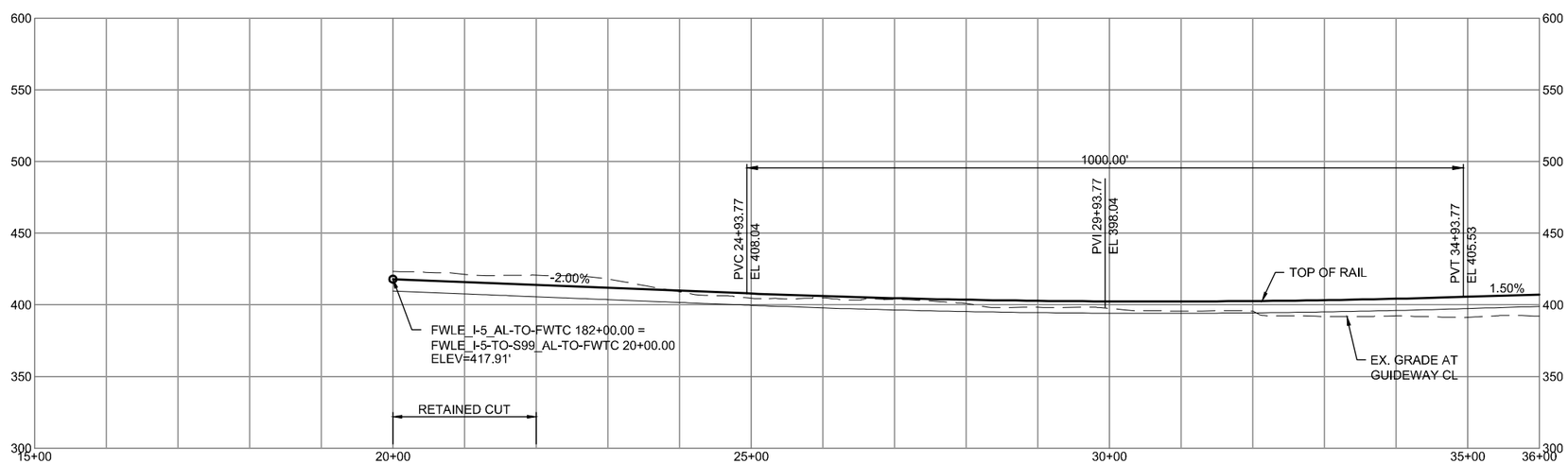

BRHARRIS
2/25/2015 1:47:32 PM
C:\PWWORKING\SEA\D1078842\P_FWLE_I5_TO_SR99.DWG

SOUNDTRANSIT HDR

DRAFT EIS - CONCEPTUAL DESIGN

TRACK PLAN AND PROFILE AND ROADWAY RECONSTRUCTION
I-5 TO SR 99 ALTERNATIVE
STA 20+00 TO STA 36+00

APRIL 2015

I5-P1-PP01
155

SOUND TRANSIT FEDERAL WAY LINK EXTENSION

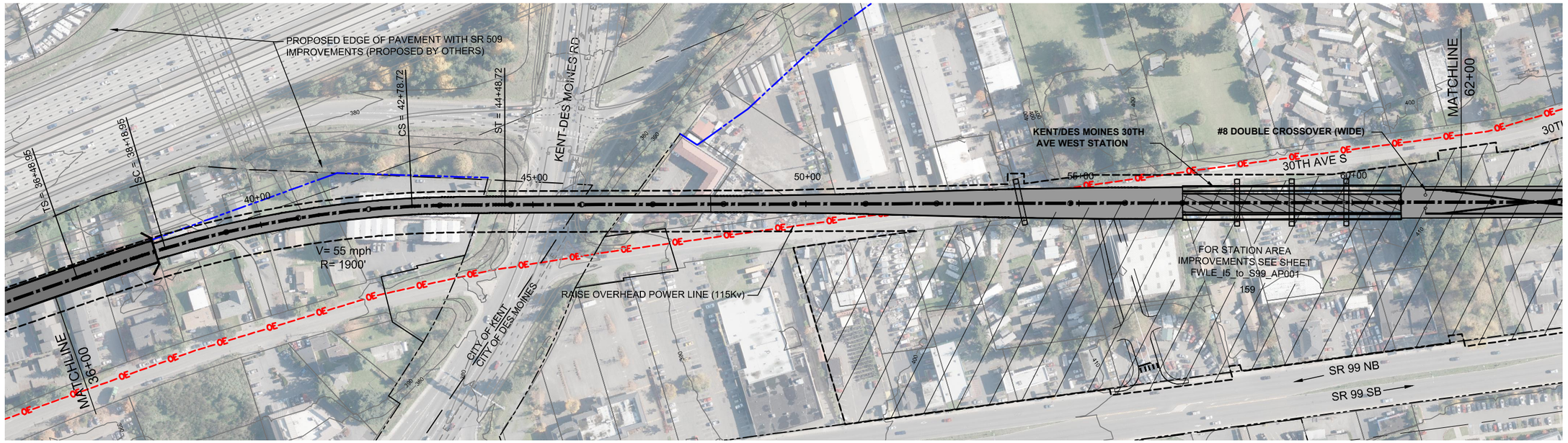

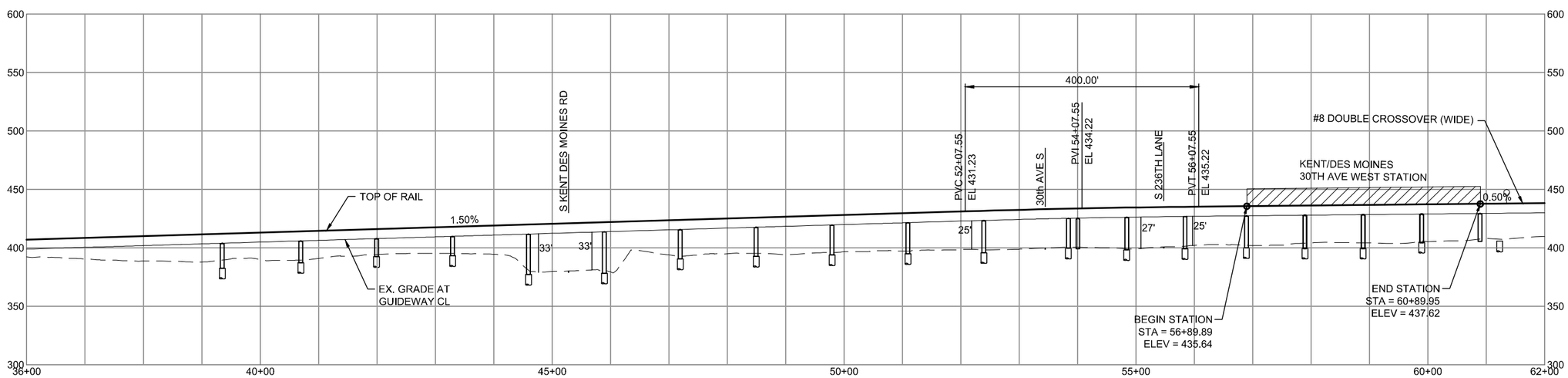

DRAFT EIS - CONCEPTUAL DESIGN

TRACK PLAN AND PROFILE AND ROADWAY RECONSTRUCTION
I-5 TO SR 99 ALTERNATIVE
STA 36+00 TO STA 62+00

APRIL 2015

I5-P2-PP02
156

2/25/2015 1:47:42 PM BRHARRIS
C:\PWWORKING\SEA\D1078842\P_FWLE_I5_TO_SR99.DWG

SOUND TRANSIT FEDERAL WAY LINK EXTENSION

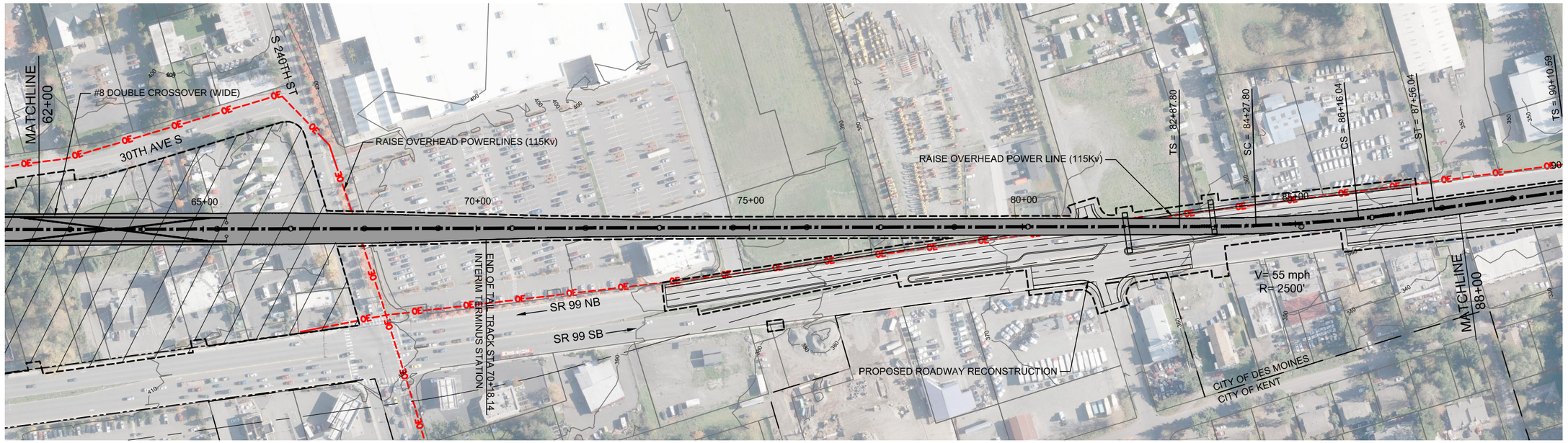

100' 0' 100' 200'
SCALE IN FEET

N

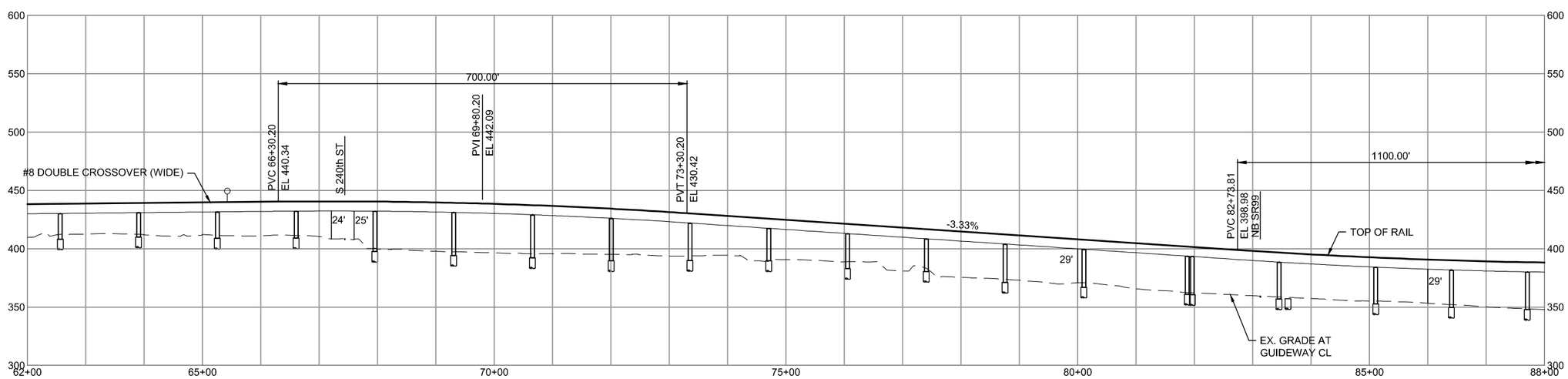

BRHARRIS
2/25/2015 1:47:51 PM
C:\PWWORKING\SEA\D1078842\P_FWLE_I5_TO_SR99.DWG

SOUNDTRANSIT HDR

DRAFT EIS - CONCEPTUAL DESIGN

TRACK PLAN AND PROFILE AND ROADWAY RECONSTRUCTION
I-5 TO SR 99 ALTERNATIVE
STA 62+00 TO STA 88+00

APRIL 2015

I5-P3-PP03
157

SOUND TRANSIT FEDERAL WAY LINK EXTENSION



100' 0' 100' 200'
SCALE IN FEET

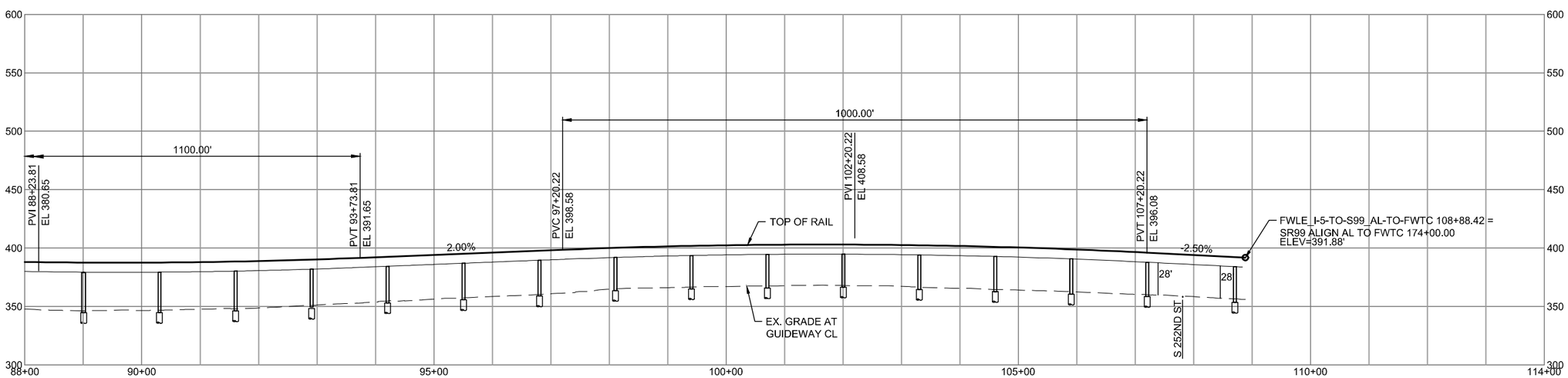

BRHARRIS
2/25/2015 1:48:00 PM
C:\PWWORKING\SEA\D1078842\P_FWLE_I5_TO_SR99.DWG

SOUNDTRANSIT HDR

DRAFT EIS - CONCEPTUAL DESIGN

TRACK PLAN AND PROFILE AND ROADWAY RECONSTRUCTION
I-5 TO SR 99 ALTERNATIVE
STA 88+00 TO STA 108+83.60

APRIL 2015

I5-P4-PP04
158

SOUND TRANSIT FEDERAL WAY LINK EXTENSION

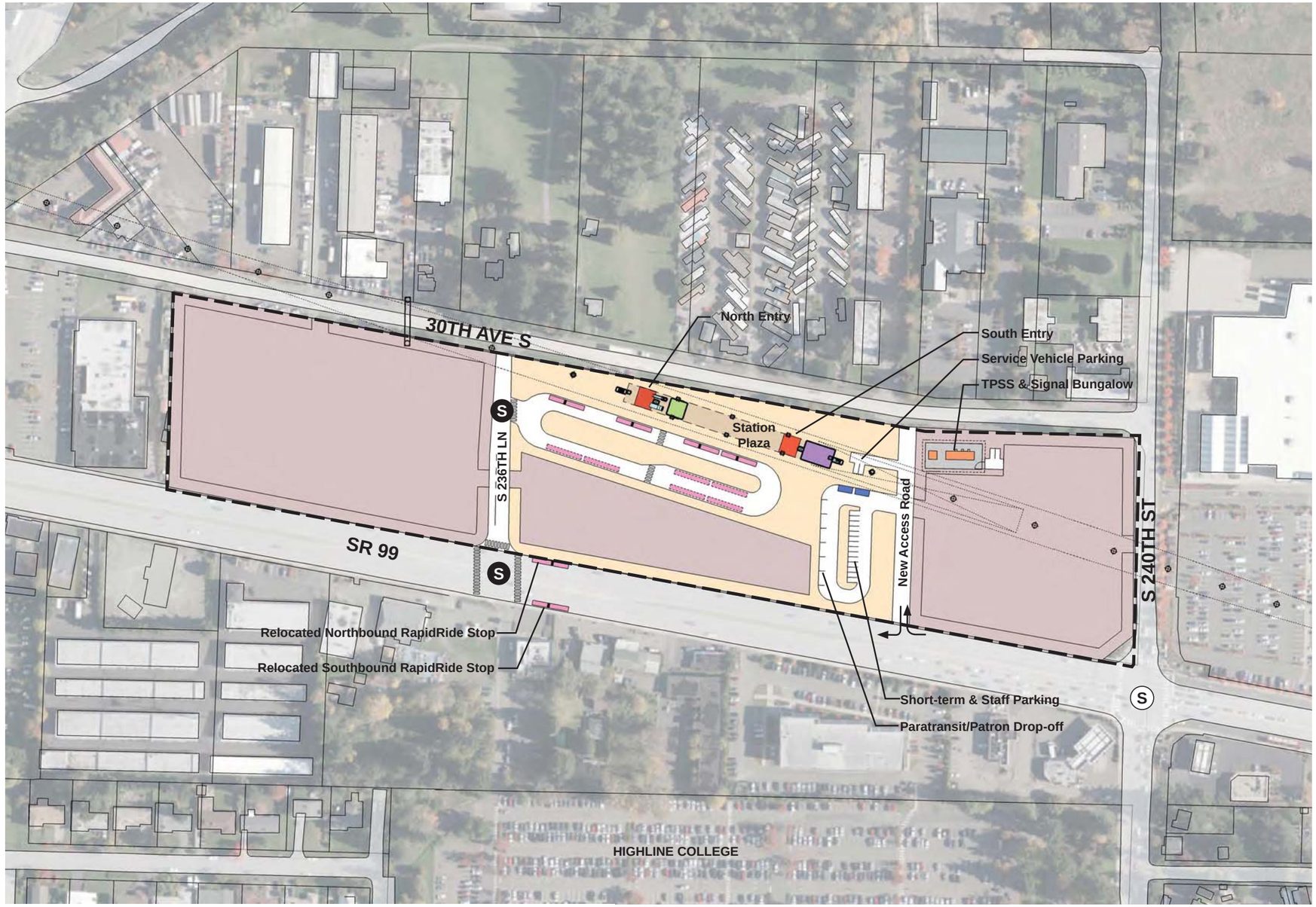

STATION PLAZA
VERTICAL CIRCULATION
TICKETING / ENTRY HALL
PLATFORM
ANCILLARY SPACES
TPSS
BUS LAYOVER
BUS PICK-UP / DROP OFF
PARATRANSIT
BICYCLE STORAGE
CONSTRUCTION STAGING / PARKING
STATION AREA FOOTPRINT
SIGNALIZED INTERSECTION (EXISTING)
SIGNALIZED INTERSECTION (PROPOSED)

0 50' 100' 200' 400'

ASSUMPTIONS:

Kent/Des Moines 30th Avenue West Station	
Alternative(s)	I-5 to SR 99
Boardings	2,500
Boardings (interim terminus)	4,500
Station Configuration	
Terminus / In-Line	Interim Terminus
Station Type	Center Platform - Elevated
Platform Width	34'
Tail track	900'
Crossover	Yes
TPSS	Yes
Program	
KC Metro Ancillary Spaces (SF)	200
ST Ancillary Spaces (SF)	1,800
Total Ancillary Spaces (SF)	2,000
Vertical Circulation	
# of entrances	2
# of escalators	2
# of staircases (patron)	2
# of elevators	2
# of emergency stairs	2
Bus/Paratransit Facilities	
Bus bays (KCM)	2 bays, one 60' coach each
Bus bays (ST)	1 bay, two 60' coaches
Rapid Ride	On-street at SR 99
Bus layover (KCM)	2 bays, two 60' coaches each
Bus layover (ST)	1 bay, two 60' coaches
Paratransit spaces	1 permanent, 1 interim
Communications Facility	Tier 2
Parking & Amenities	
Bike storage	900 SF
Patron drop-off	6 spaces
Short-term patron parking	7 to 10 spaces
Staff parking	4 spaces
Service/emer. vehicle park.	2 spaces, separate lot
Signal bungalow / TPSS park.	2 spaces, dedicated
Long-term patron parking	500 spaces (structure)
Temporary patron parking*	500 spaces (surface)
*Total proposed patron parking**	1000 Spaces

*Only required for interim terminus condition

DRAFT EIS - CONCEPTUAL DESIGN

KENT/DES MOINES 30TH AVENUE WEST STATION
SITE PLAN

APRIL 2015

FWLE_I-5_to_S99_AP001
159

7/17/2014 11:39:52 AM JHAMMERQUIST
G:\BMH PROJECTS\67812 (FEDERAL WAY TRANSIT EXTENSION)\2 CLIENT\2 DATA\INCOMING\ HDR\140717 UPDATED TITLEBLOCK\DEIS_TTLBLK.DWG

SOUND TRANSIT FEDERAL WAY LINK EXTENSION

SECTION LOOKING SOUTH

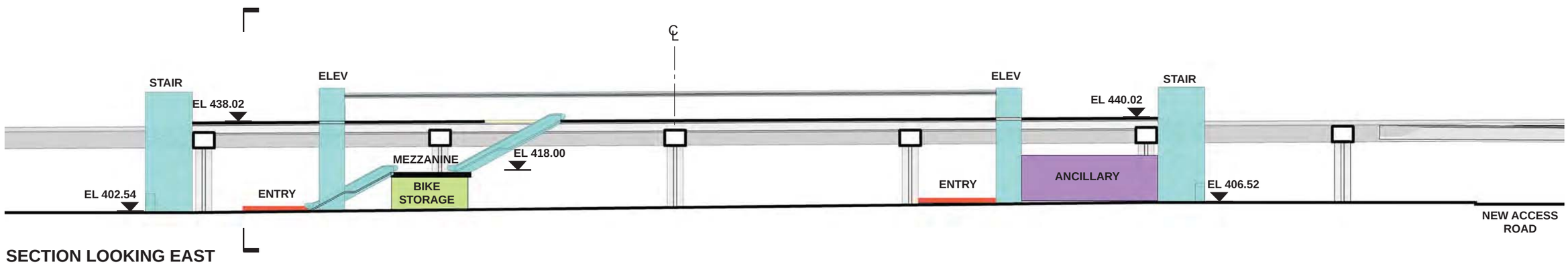

SECTION LOOKING EAST

- STATION PLAZA
- VERTICAL CIRCULATION
- TICKETING / ENTRY HALL
- PLATFORM
- ANCILLARY SPACES
- TPSS
- BUS LAYOVER
- BUS PICK-UP / DROP OFF
- PARATRANSIT
- BICYCLE STORAGE
- CONSTRUCTION STAGING / PARKING

0 10' 20' 40' 80'

SOUNDTRANSIT HDR VIA

DRAFT EIS - CONCEPTUAL DESIGN

KENT/DES MOINES 30TH AVENUE WEST STATION
SECTIONS

APRIL 2015

FWLE_I-5_to_S99_AX001
160

7/17/2014 11:36:52 AM JHAMMERQUIST
G:\BIM4 PROJECTS\87612 (FEDERAL WAY TRANSIT EXTENSION)\2 CLIENT\2 DATA\INCOMING HDR\140717 UPDATED TITLEBLOCK\DEB_TTLBLK.DWG

SOUND TRANSIT FEDERAL WAY LINK EXTENSION

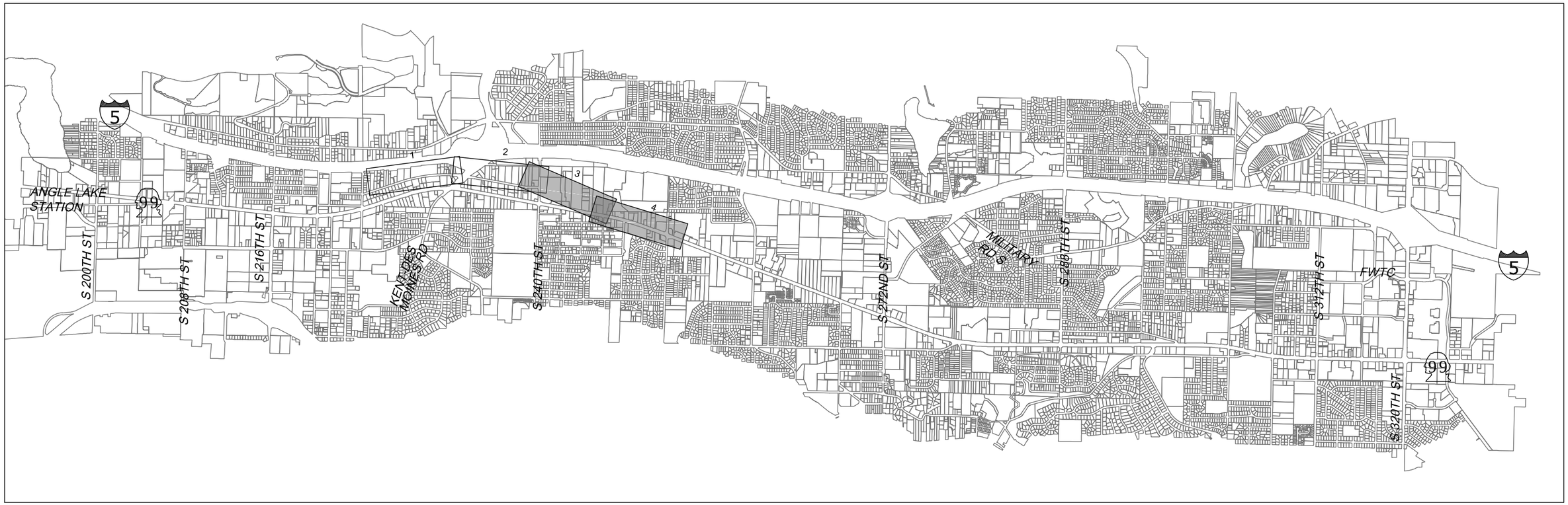

I-5 TO SR99 SHEET LAYOUT MATRIX				
	1	2	3	4
P - I-5 TO SR 99 ALTERNATIVE	X	X	X	X
R - I-5 TO SR 99 260TH WEST STATION OPTION (POTENTIAL ADDITIONAL STATION)			X	X

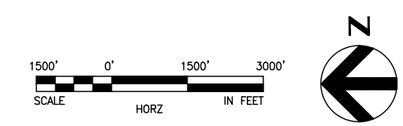

BRHARRIS
2/25/2015 12:15:29 PM
C:\PWWORKING\SEA\D1078840\I-5-A00-GX02.DWG

SOUNDTRANSIT

HDR

DRAFT EIS - CONCEPTUAL DESIGN

SHEET INDEX KEY MAP

I-5 TO SR 99 206TH WEST STATION OPTION (POTENTIAL ADDITIONAL STATION)

APRIL 2015

I5-R00-GX02
161

SOUND TRANSIT FEDERAL WAY LINK EXTENSION

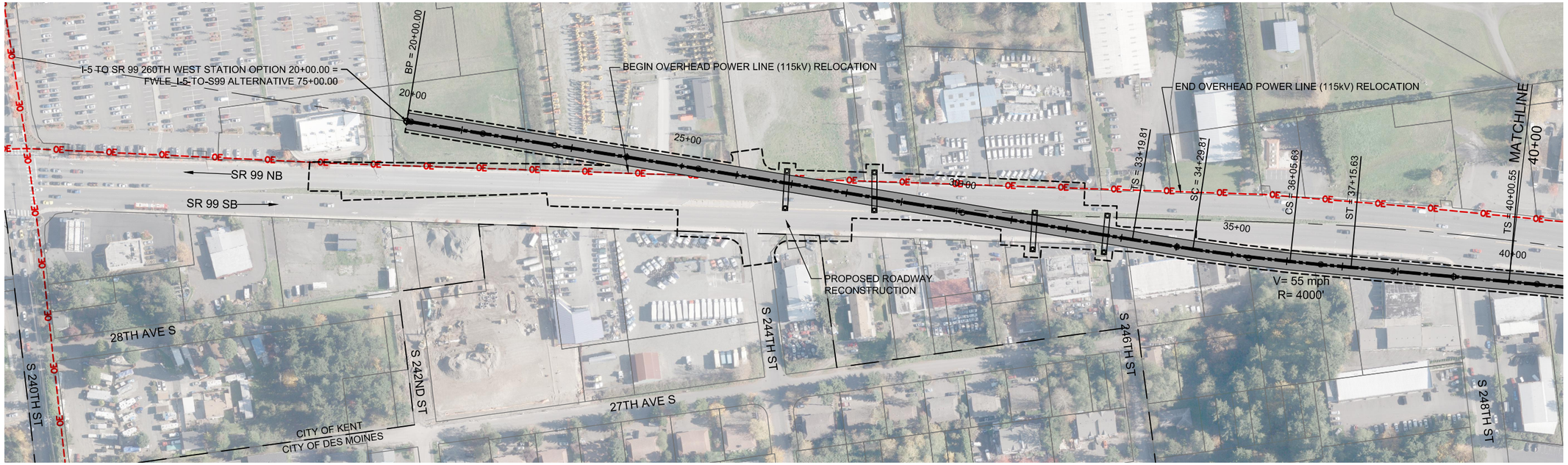

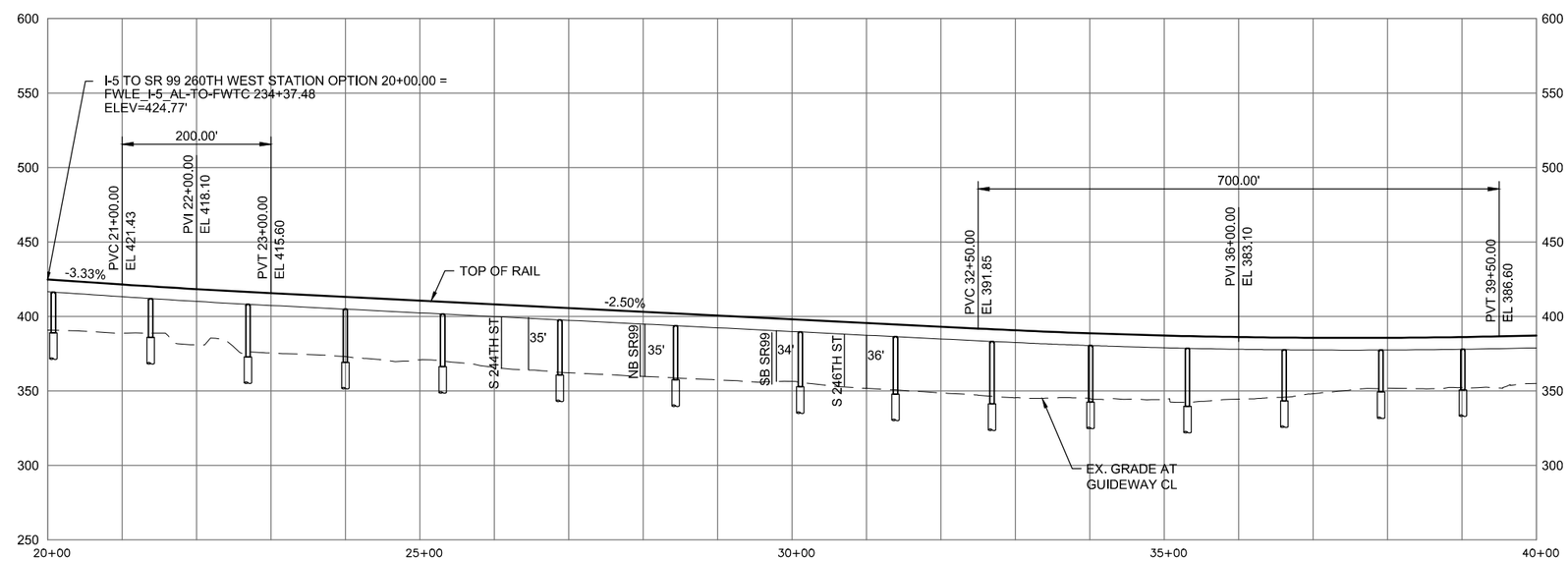

DRAFT EIS - CONCEPTUAL DESIGN

TRACK PLAN AND PROFILE & ROADWAY RECONSTRUCTION
I-5 TO SR 99 260TH WEST STATION OPTION (POTENTIAL ADDITIONAL STATION)
STA 20+00 TO STA 40+00

APRIL 2015

I5-R01-PP01
162

2/25/2015 5:09:38 PM BRHARRIS
C:\PWWORKING\SEA\D1078842\R_I-5 TO S260TH_WEST_STATION.DWG

SOUND TRANSIT FEDERAL WAY LINK EXTENSION

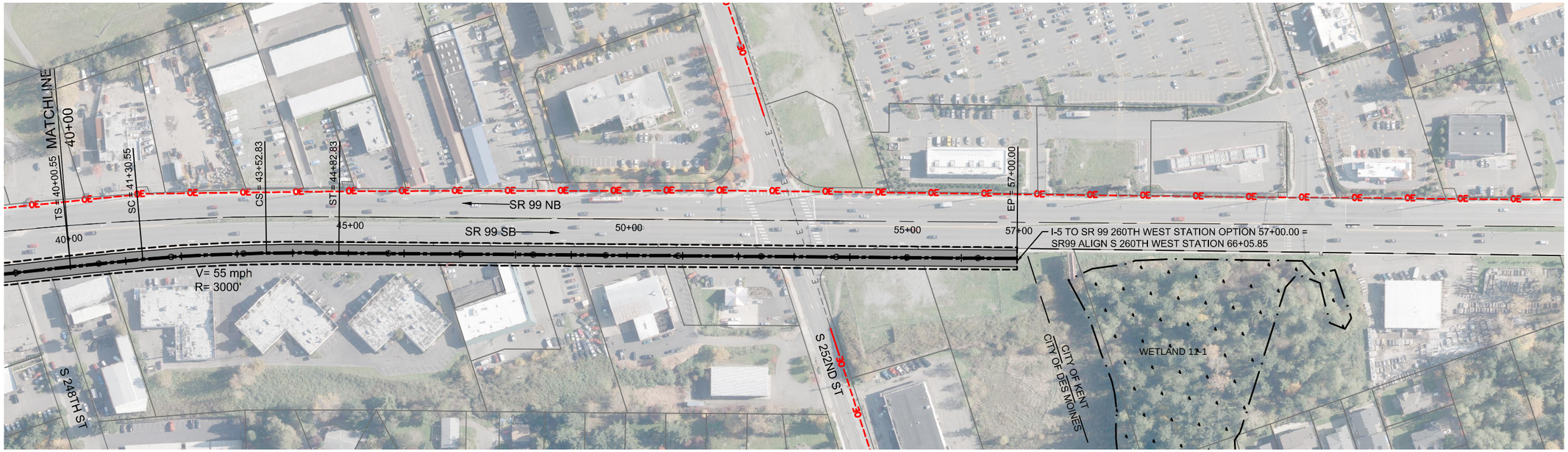

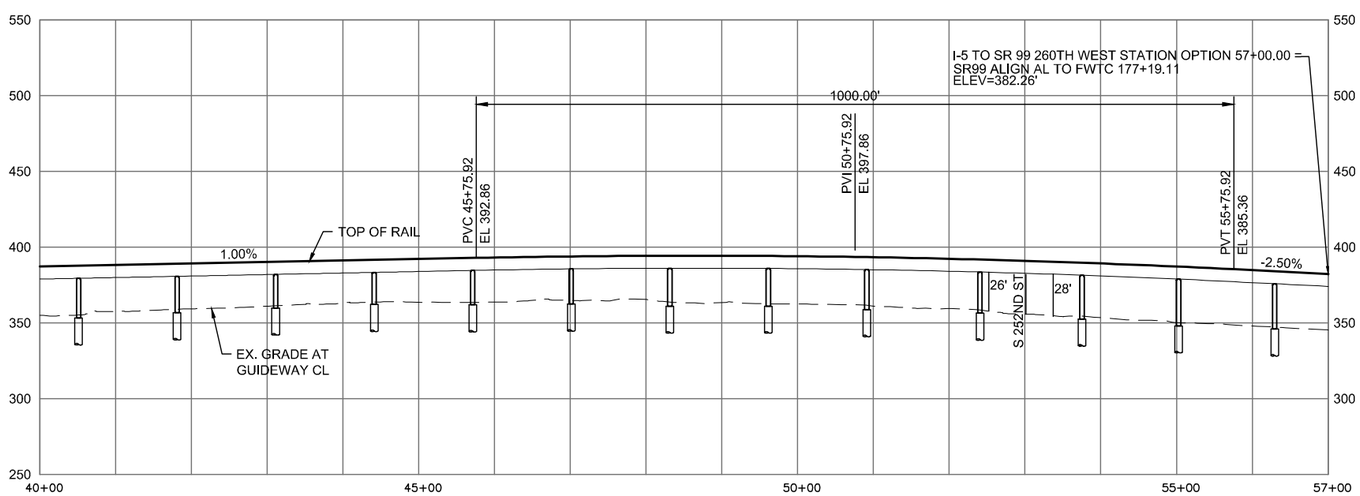

DRAFT EIS - CONCEPTUAL DESIGN

TRACK PLAN AND PROFILE & ROADWAY RECONSTRUCTION
I-5 TO SR 99 260TH WEST STATION OPTION (POTENTIAL ADDITIONAL STATION)
STA 40+00 TO STA 57+00

APRIL 2015

I5-R02-PP02
163

2/25/2015 3:45:27 PM CFOX
C:\PWWORKING\SEA\D1078842\R_I-5 TO S260TH_WEST_STATION.DWG