Appendix R

HDD Noise Sensitive Area Maps

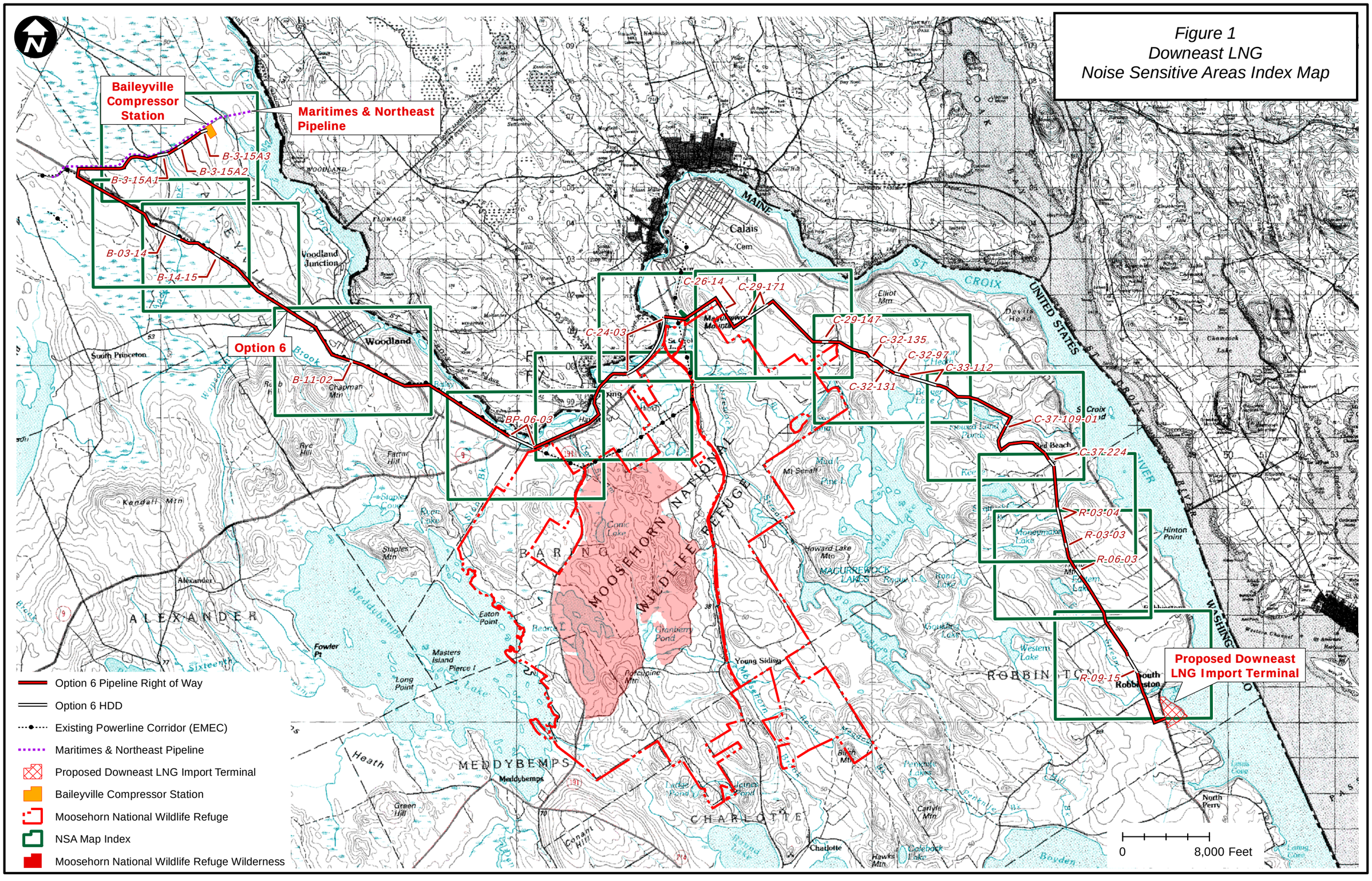
Figure 1
Downeast LNG
Noise Sensitive Areas Index Map
Baileyville Compressor Station
Maritimes & Northeast Pipeline
B-3-15A3
B-3-15A2
B-3-15A1
B-03-14
B-14-15
Option 6
B-11-02
BP-06-03
C-26-14
C-29-171
C-24-03
C-29-147
C-32-135
C-32-97
C-33-112
C-32-131
C-37-109-01
C-37-224
R-03-04
R-03-03
R-06-03
R-09-15
Proposed Downeast LNG Import Terminal
Option 6 Pipeline Right of Way
Option 6 HDD
Existing Powerline Corridor (EMEC)
Maritimes & Northeast Pipeline
Proposed Downeast LNG Import Terminal
Baileyville Compressor Station
Moosehorn National Wildlife Refuge
NSA Map Index
Moosehorn National Wildlife Refuge Wilderness
0
8,000 Feet

Figure 2
Downeast LNG
Noise Sensitive Areas Map 1

Figure 3
Downeast LNG
Noise Sensitive Areas Map 2
Calais
Robbinston
R-03-04
R-03-03
R-06-03
4.0
3.0
Legend
HDD Entry Location
HDD Exit Location
Noise Sensitive Area
Pipeline Centerline
Horizontal Directional Drill (HDD)
Tax Map Parcel Boundary
Town Boundary
3000 Foot HDD Buffer
1.0 Mile Post
1/10 Mile Marker
0
1,000 Feet

Figure 4
Downeast LNG
Noise Sensitive Areas Map 3

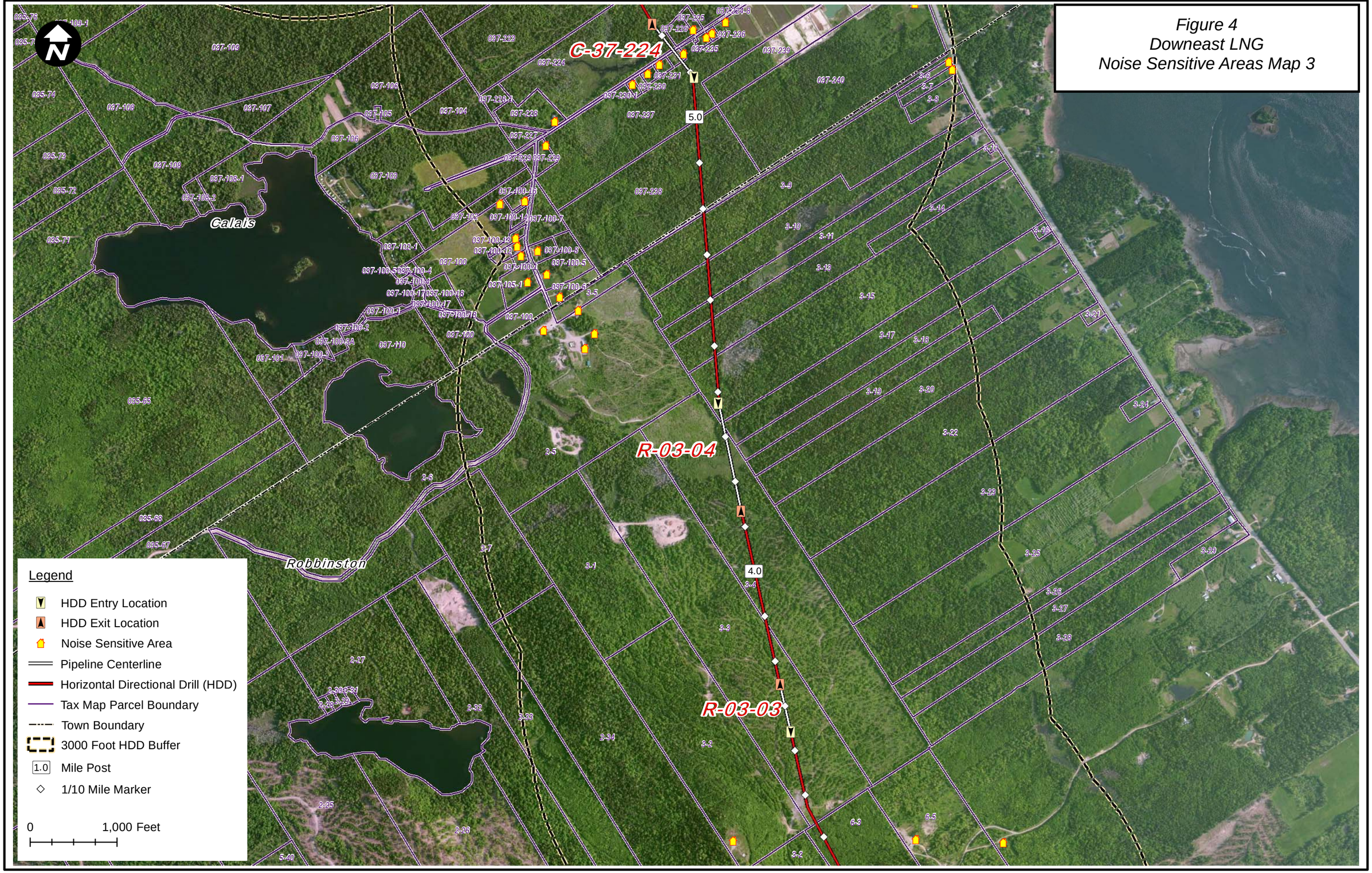

Figure 5
Downeast LNG
Noise Sensitive Areas Map 4
N
C-33-112
C-37-109-01
C-37-224
8.0
7.0
6.0
5.0
Calais
Robbinston
Legend
HDD Entry Location
HDD Exit Location
Noise Sensitive Area
Pipeline Centerline
Horizontal Directional Drill (HDD)
Tax Map Parcel Boundary
Town Boundary
3000 Foot HDD Buffer
1.0 Mile Post
1/10 Mile Marker
0
1,000 Feet

Figure 6
Downeast LNG
Noise Sensitive Areas Map 5
N
C-29-147
C-32-135
C-32-131
C-32-97
C-33-112
10.0
9.0
8.0
Calais
Legend
HDD Entry Location
HDD Exit Location
Noise Sensitive Area
Pipeline Centerline
Horizontal Directional Drill (HDD)
Tax Map Parcel Boundary
Town Boundary
3000 Foot HDD Buffer
Moosehorn N.W.R.
1.0 Mile Post
1/10 Mile Marker
0
1,000 Feet

Figure 7
Downeast LNG
Noise Sensitive Areas Map 6
N
C-26-14
C-29-171
C-29-147
Calais
13.0
12.0
11.0
Legend
HDD Entry Location
HDD Exit Location
Noise Sensitive Area
Pipeline Centerline
Horizontal Directional Drill (HDD)
Tax Map Parcel Boundary
Town Boundary
3000 Foot HDD Buffer
Moosehorn N.W.R.
1.0 Mile Post
1/10 Mile Marker
0
1,000 Feet

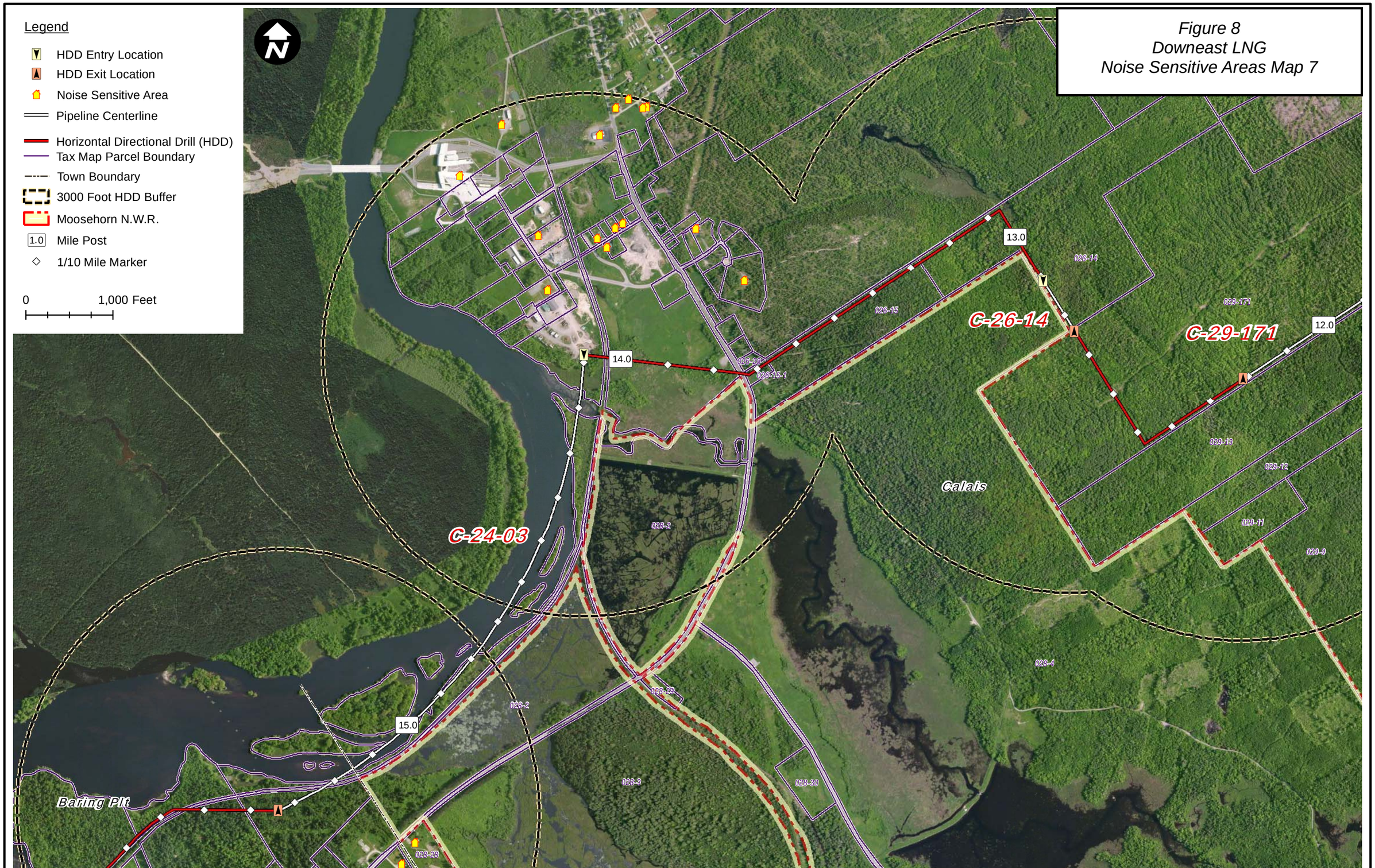

Figure 8
Downeast LNG
Noise Sensitive Areas Map 7

Figure 9
Downeast LNG
Noise Sensitive Areas Map 8
N
C-24-03
15.0
16.0
17.0
Baring Plt
Baileyville
BP-06-03
Calais
Legend
HDD Entry Location
HDD Exit Location
Noise Sensitive Area
Pipeline Centerline
Horizontal Directional Drill (HDD)
Tax Map Parcel Boundary
Town Boundary
3000 Foot HDD Buffer
Moosehorn N.W.R.
1.0 Mile Post
1/10 Mile Marker
0
1,000 Feet

Figure 10
Downeast LNG
Noise Sensitive Areas Map 9
N
19.0
18.0
17.0
BP-06-03
Baileyville
Baring Plt
Legend
HDD Entry Location
HDD Exit Location
Noise Sensitive Area
Pipeline Centerline
Horizontal Directional Drill (HDD)
Tax Map Parcel Boundary
Town Boundary
3000 Foot HDD Buffer
Moosehorn N.W.R.
1.0
Mile Post
1/10 Mile Marker
0
1,000 Feet

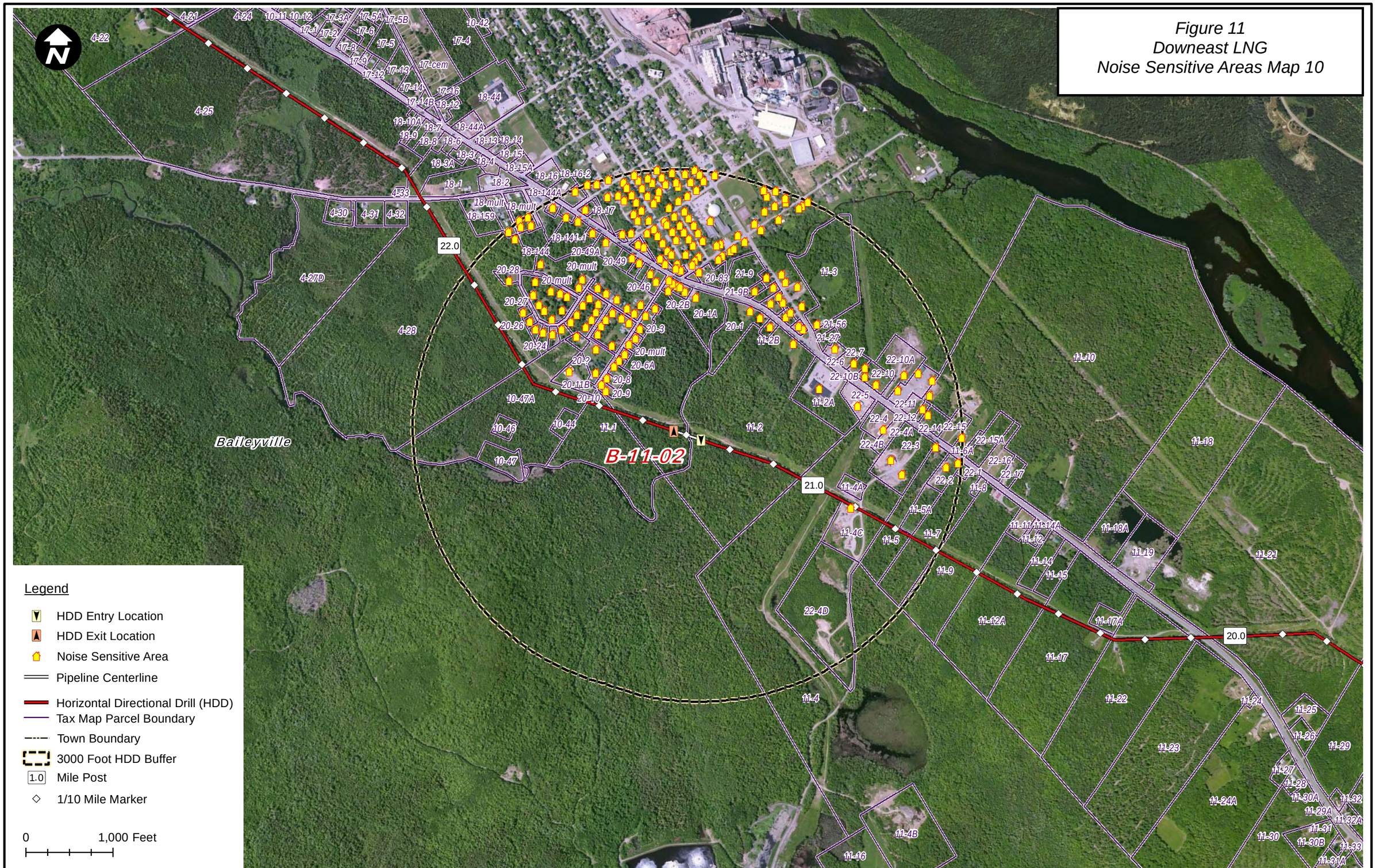
Figure 11
Downeast LNG
Noise Sensitive Areas Map 10
N
Baileyville
B-11-02
22.0
21.0
20.0
Legend
HDD Entry Location
HDD Exit Location
Noise Sensitive Area
Pipeline Centerline
Horizontal Directional Drill (HDD)
Tax Map Parcel Boundary
Town Boundary
3000 Foot HDD Buffer
1.0 Mile Post
1/10 Mile Marker
0
1,000 Feet

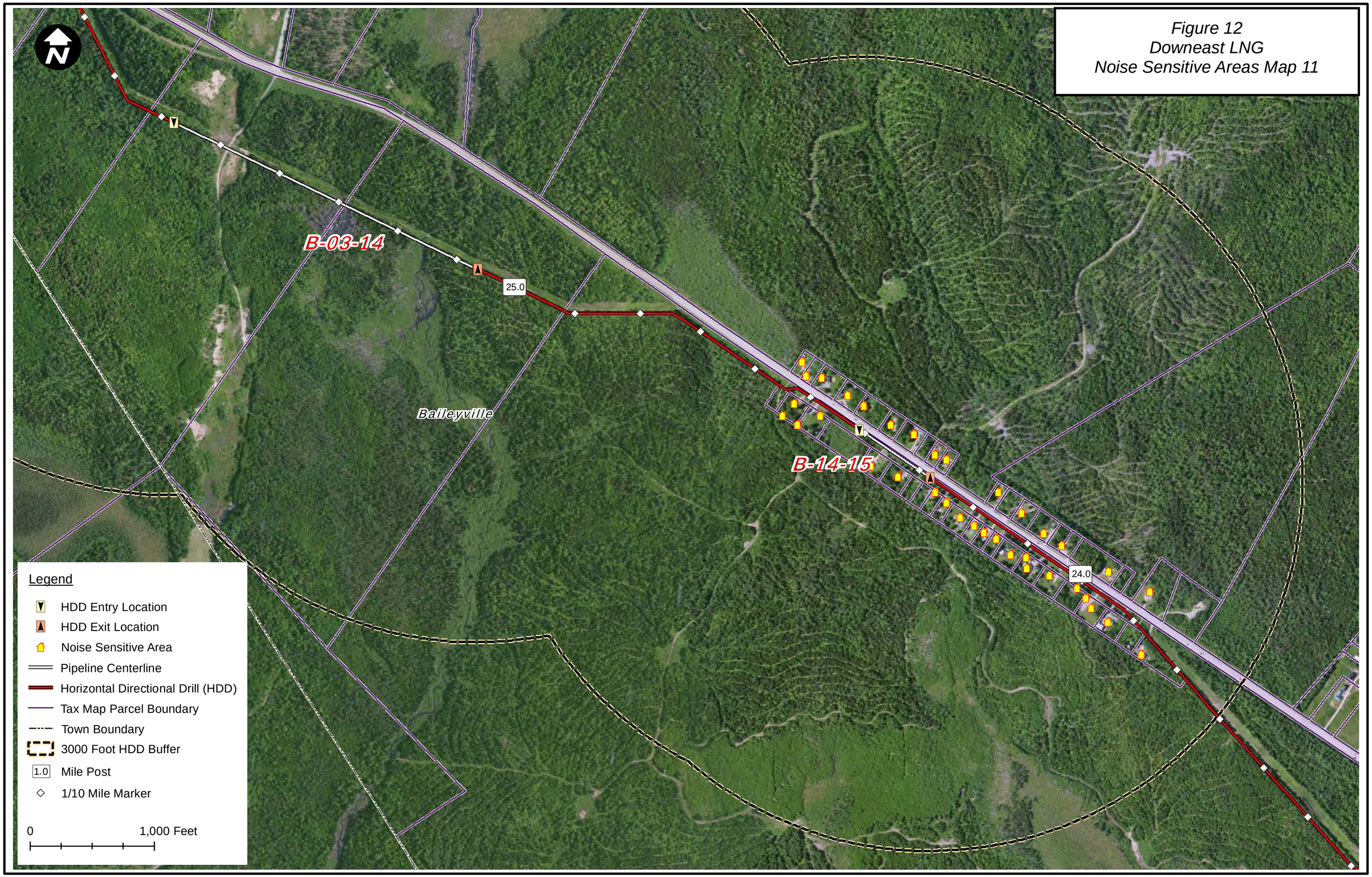
Figure 12
Downeast LNG
Noise Sensitive Areas Map 11
N
B-03-14
25.0
Baileyville
B-14-15
24.0
Legend
HDD Entry Location
HDD Exit Location
Noise Sensitive Area
Pipeline Centerline
Horizontal Directional Drill (HDD)
Tax Map Parcel Boundary
Town Boundary
3000 Foot HDD Buffer
1.0
Mile Post
1/10 Mile Marker
0
1,000 Feet

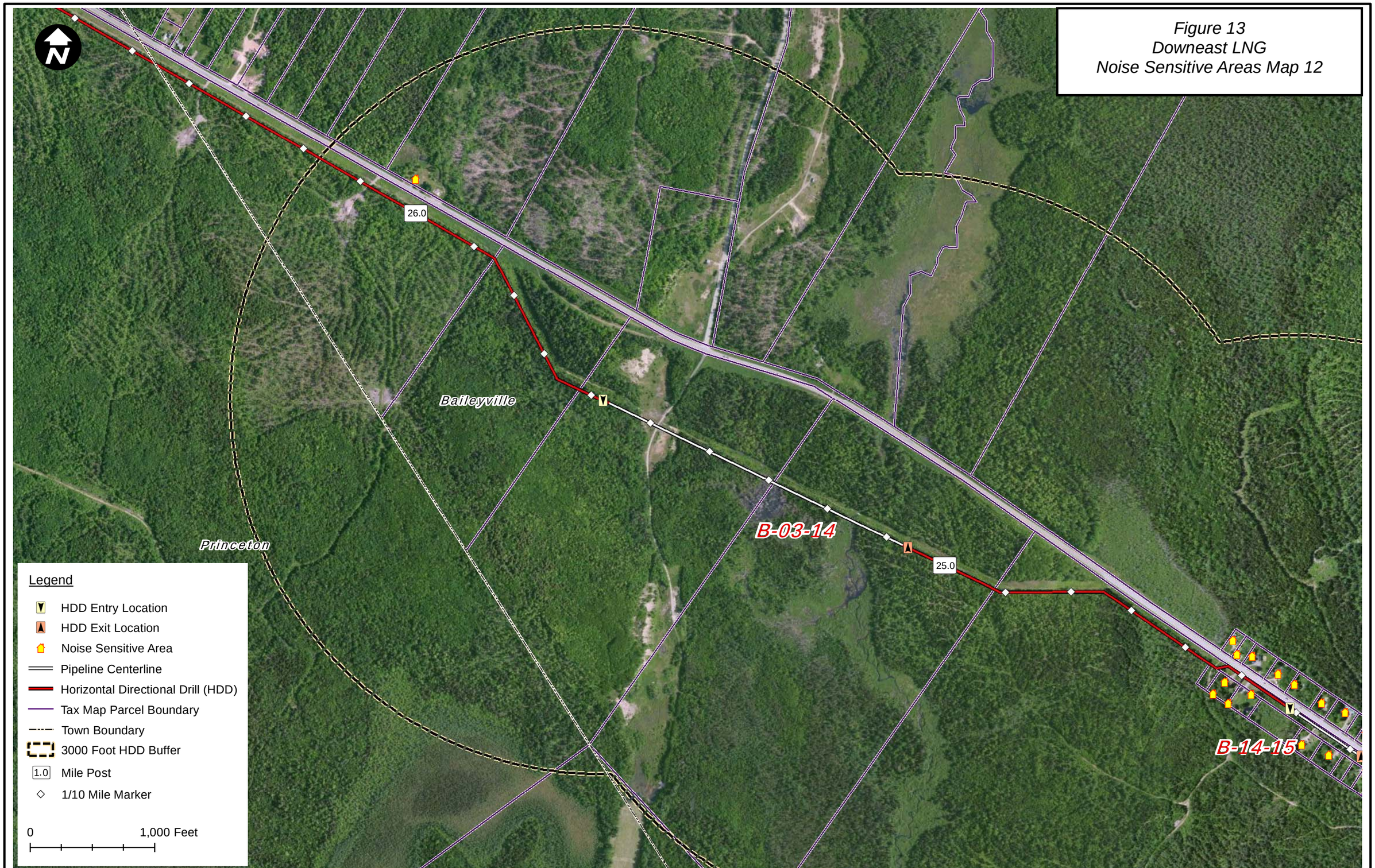
Figure 13
Downeast LNG
Noise Sensitive Areas Map 12
N
26.0
Baileyville
Princeton
B-03-14
25.0
B-14-15
Legend
HDD Entry Location
HDD Exit Location
Noise Sensitive Area
Pipeline Centerline
Horizontal Directional Drill (HDD)
Tax Map Parcel Boundary
Town Boundary
3000 Foot HDD Buffer
1.0
Mile Post
1/10 Mile Marker
0
1,000 Feet

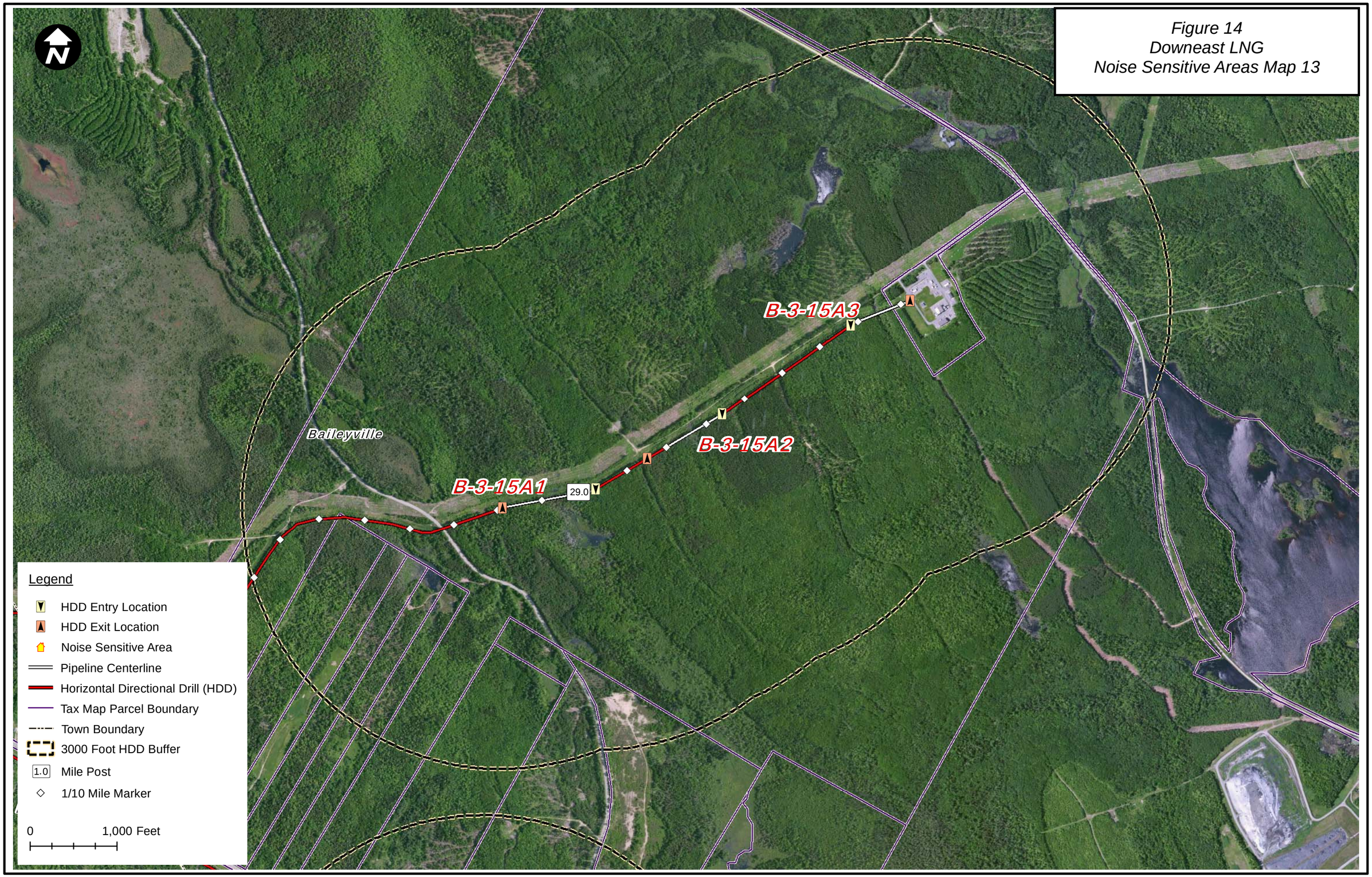
Figure 14
Downeast LNG
Noise Sensitive Areas Map 13
N
B-3-15A3
B-3-15A2
B-3-15A1
29.0
Baileyville
Legend
HDD Entry Location
HDD Exit Location
Noise Sensitive Area
Pipeline Centerline
Horizontal Directional Drill (HDD)
Tax Map Parcel Boundary
Town Boundary
3000 Foot HDD Buffer
1.0
Mile Post
1/10 Mile Marker
0
1,000 Feet