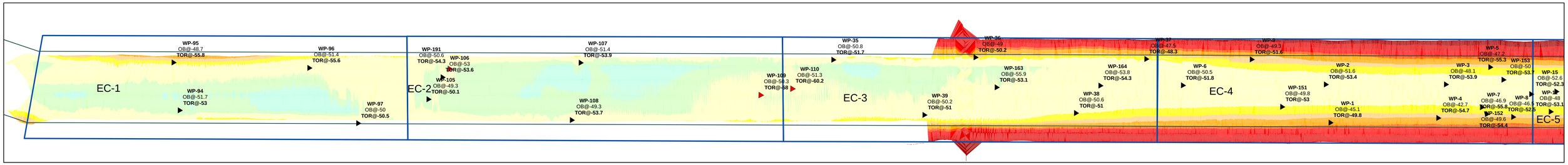

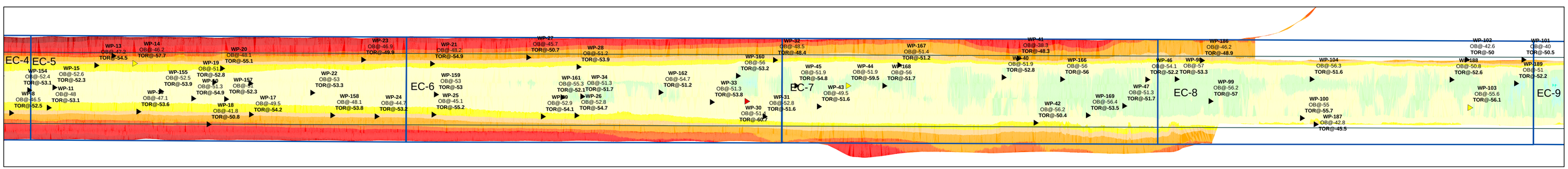

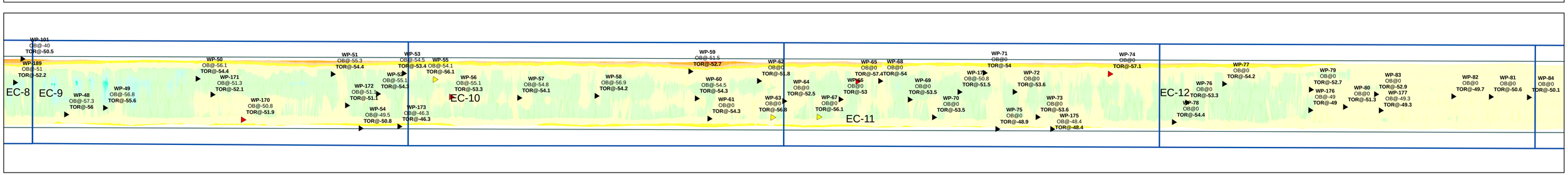

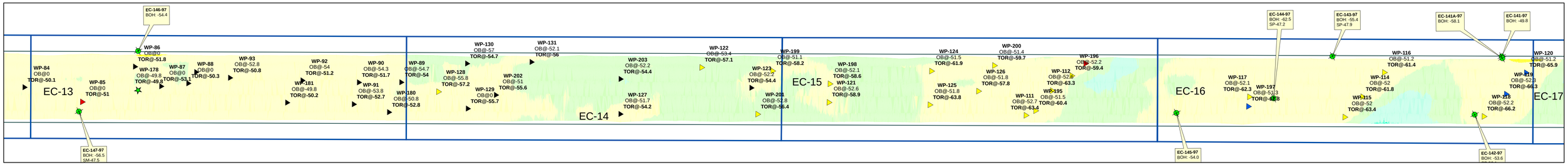

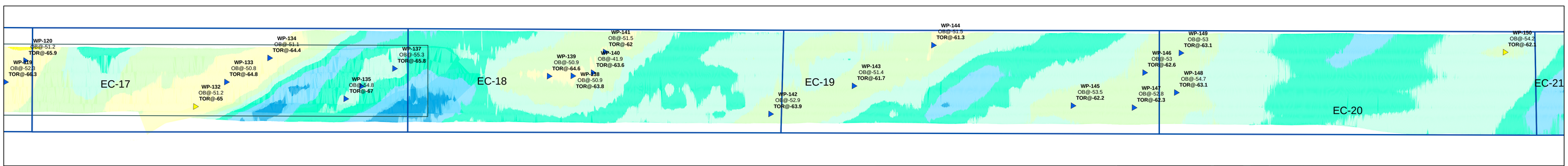

Entrance Channel 2011 Bathymetry & Athena Washprobes

Entrance Channel Sub-Sections

Athena 2013 Washprobes

Description

- ▲ Refusal within Dredge Prism
- △ Below -56 MLLW
- ▲ No Refusal Encounted
- ▲ Poss Rock Encounterd
- ★ Video

2011 Condition Survey Bathymetry (MLLW)

- 25.2 - 30
- 30 - 34
- 34 - 38
- 38 - 40
- 40 - 44
- 44 - 46
- 46 - 48
- 48 - 52
- 52 - 54
- 54 - 56
- 56 - 58
- 58 - 60
- 60 - 65
- 65 - 70
- 70 - 75

OB = Ocean Bottom
TOR = Top of Refusal

PLATE 4: CHARLESTON HARBOR ENTRANCE CHANNEL WASHPROBE LOCATION MAP & REFUSAL DEPTH

EXPLORATION BY ATHENA TECHNOLOGIES

N

0 0.125 0.25 0.5 0.75 1 Miles
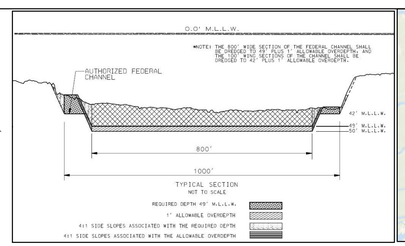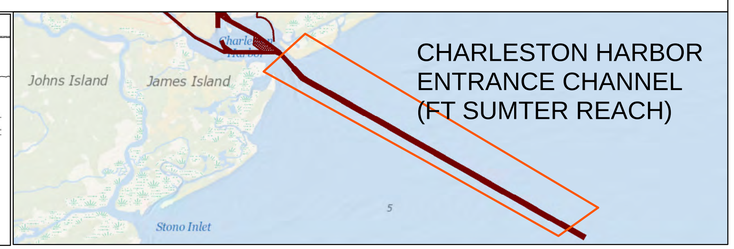
1,000 500 0 1,000 2,000 3,000 4,000 Feet