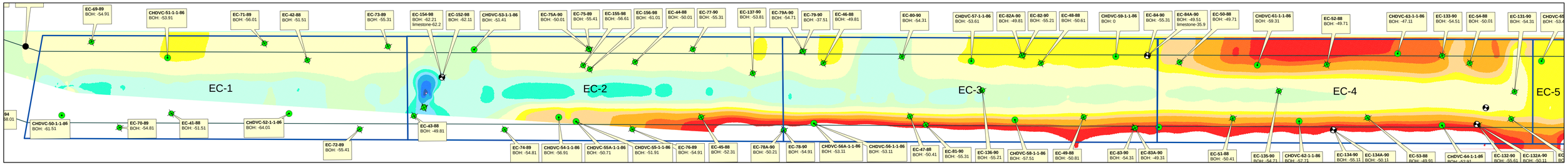

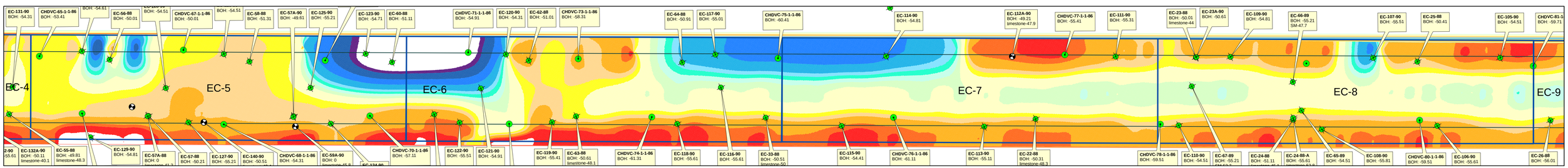

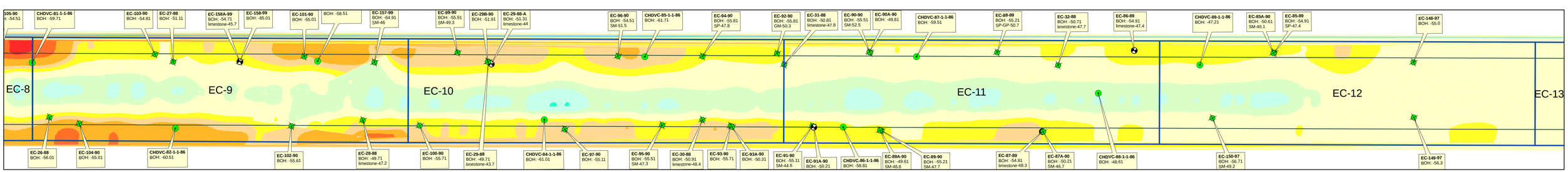

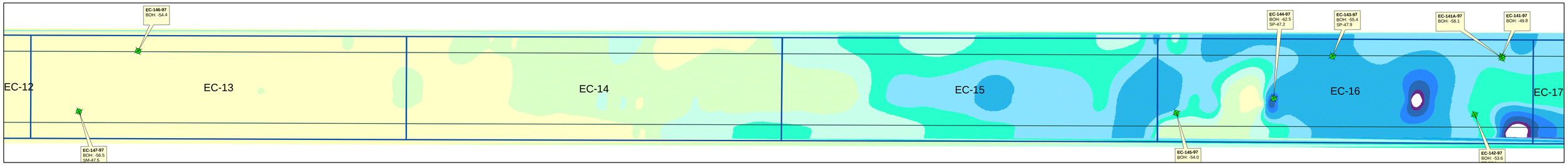

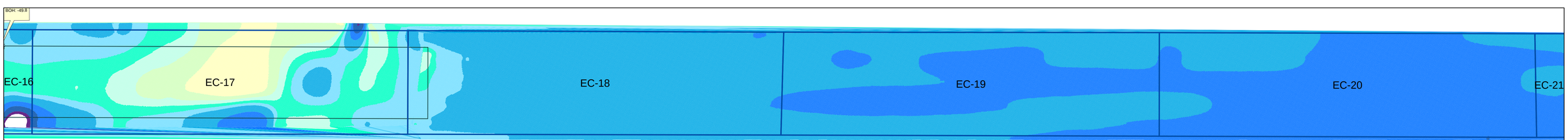

Entrance Channel Geophysical Top of Rock Mapping

Entrance Channel Sub-Sections

Borings 1986-1999

Sampling Method

- Unknown
- SPT
- Rock Core
- Vibracore

Bottom of Hole (BOH) is given in elevation MLLW

Geophysical Top of Rock Elevation (MLLW)

- -38 - -34
- -40 - -38
- -44 - -40
- -46 - -44
- -48 - -46
- -52 - -48
- -54 - -52
- -56 - -54
- -58 - -56
- -60 - -58
- -65 - -60
- -70 - -65
- -75 - -70
- -77 - -75

PLATE 3: CHARLESTON HARBOR ENTRANCE CHANNEL GEOPHYSICAL MAPPING TOP OF ROCK SURFACE, SURVEY BY COASTAL CAROLINA UNIVERSITY-2012

N

0 0.125 0.25 0.5 0.75 1 Miles
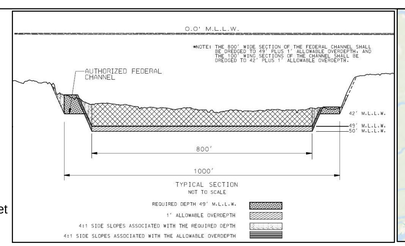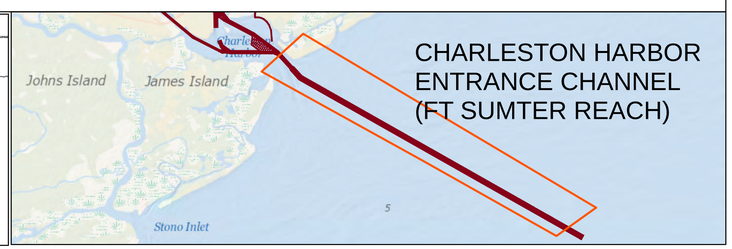
1,300 650 0 1,300 2,600 3,900 5,200 Feet