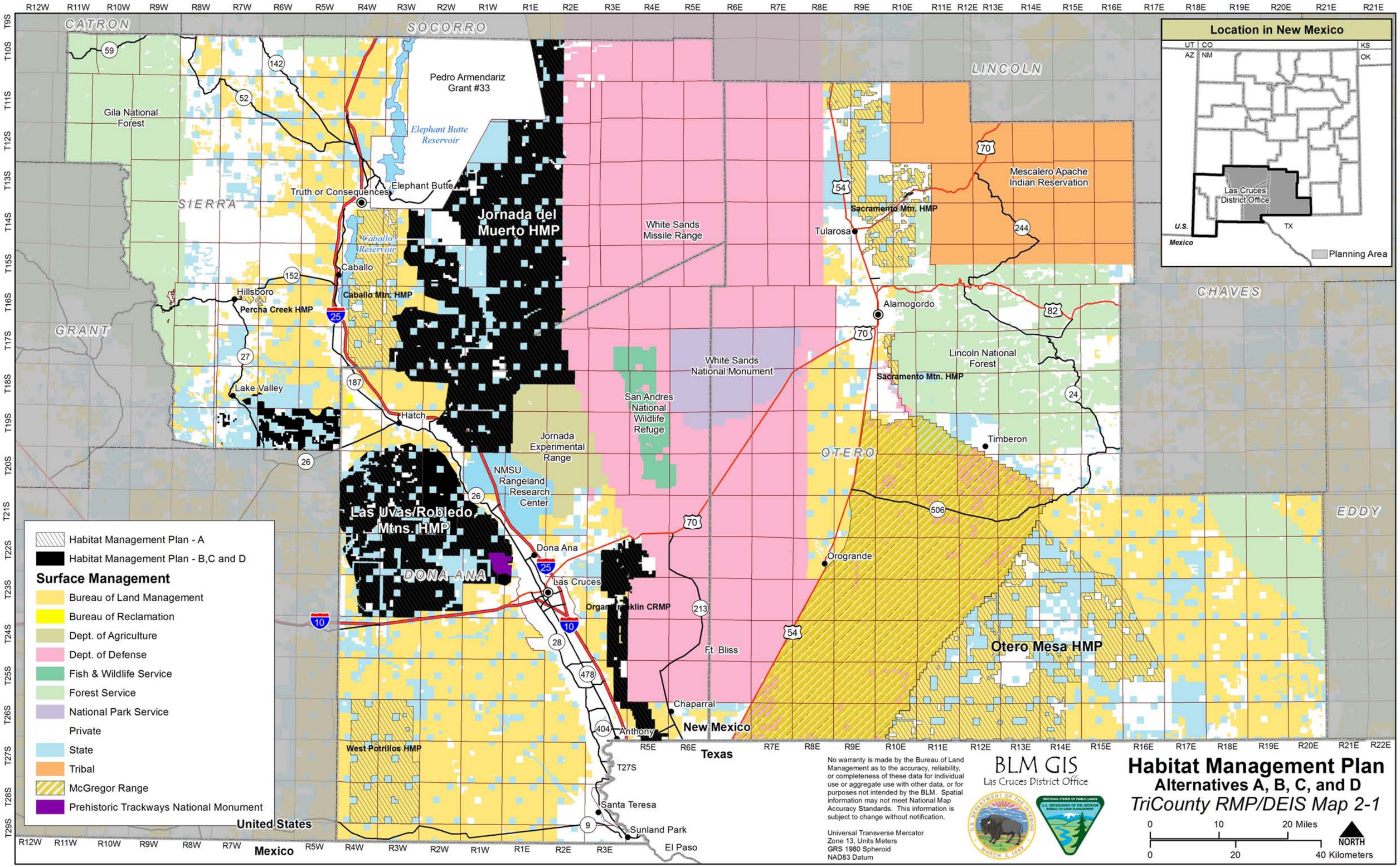
Habitat Management Plan
Alternatives A, B, C, and D
TriCounty RMP/DEIS Map 2-1
BLM GIS
Las Cruces District Office
Location in New Mexico
Las Cruces District Office
Planning Area
Habitat Management Plan - A
Habitat Management Plan - B,C and D
Surface Management
Bureau of Land Management
Bureau of Reclamation
Dept. of Agriculture
Dept. of Defense
Fish & Wildlife Service
Forest Service
National Park Service
Private
State
Tribal
McGregor Range
Prehistoric Trackways National Monument
No warranty is made by the Bureau of Land Management as to the accuracy, reliability, or completeness of these data for individual use or aggregate use with other data, or for purposes not intended by the BLM. Spatial information may not meet National Map Accuracy Standards. This information is subject to change without notification.
Universal Transverse Mercator
Zone 13, Units Meters
GRS 1980 Spheroid
NAD83 Datum
0 10 20 Miles
0 20 40 Kilometers
NORTH
CATRON
SOCORRO
LINCOLN
SIERRA
GRANT
CHAVES
OTERO
EDDY
DONA ANA
Pedro Armendariz Grant #33
Elephant Butte Reservoir
Gila National Forest
Truth or Consequences
Elephant Butte
Jornada del Muerto HMP
White Sands Missile Range
Caballo Reservoir
Caballo
Caballo Mtn. HMP
Hillsboro
Percha Creek HMP
Lake Valley
Hatch
Jornada Experimental Range
NMSU Rangeland Research Center
Las Uvas/Robledo Mtns. HMP
Dona Ana
Las Cruces
Organ Mountains-Franklin CRMP
Ft. Bliss
Chaparral
Anthony
New Mexico
Texas
West Potrillos HMP
Santa Teresa
Sunland Park
El Paso
United States
Mexico
White Sands National Monument
San Andres National Wildlife Refuge
Tularosa
Sacramento Mtn. HMP
Mescalero Apache Indian Reservation
Alamogordo
Lincoln National Forest
Timberon
Orogrande
Otero Mesa HMP

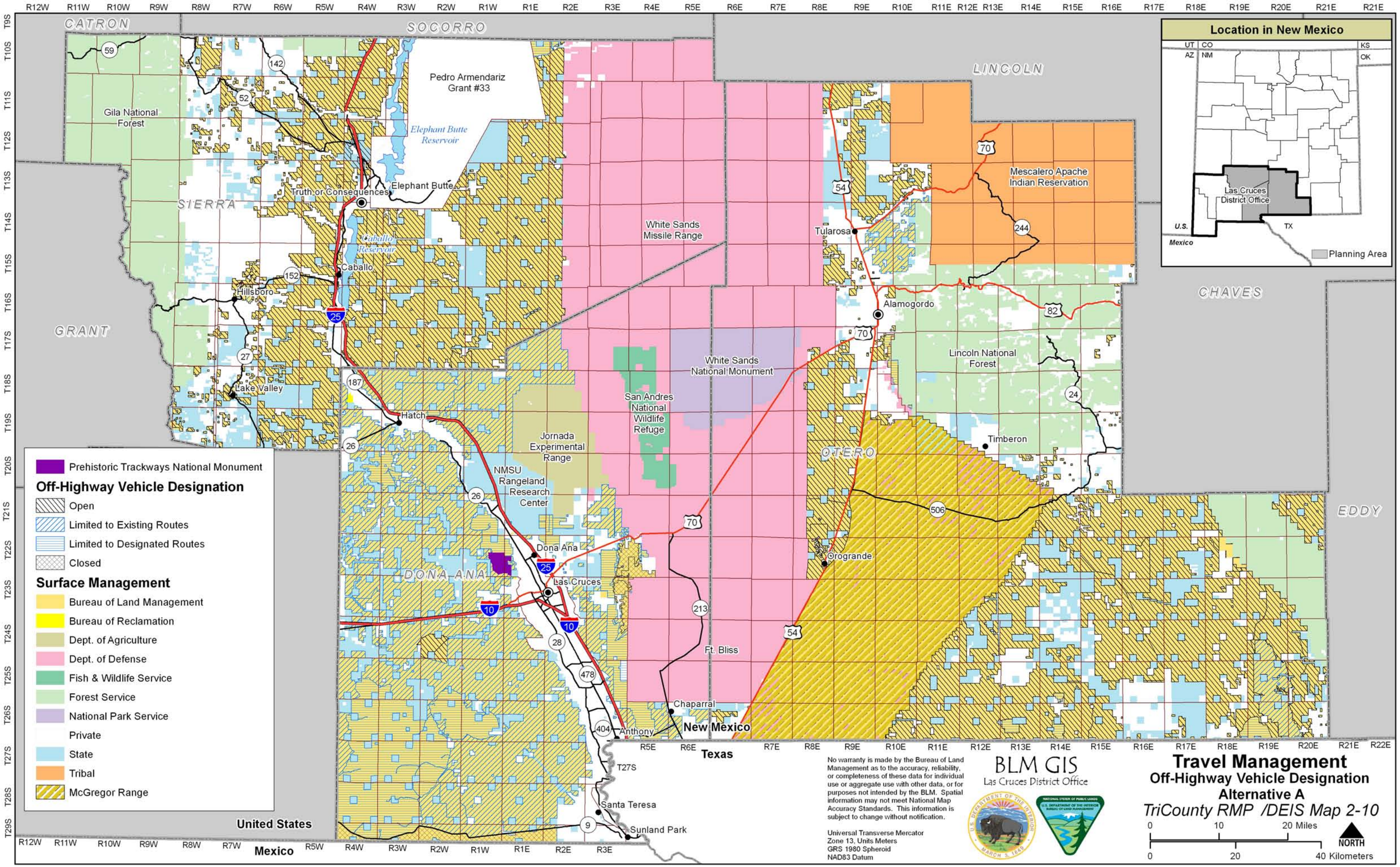
CATRON
SOCORRO
LINCOLN
SIERRA
GRANT
CHAVES
EDDY
OTERO
DONA ANA
Pedro Armendariz Grant #33
Gila National Forest
Elephant Butte Reservoir
Truth or Consequences
Elephant Butte
Caballo Reservoir
Caballo
Hillsboro
Lake Valley
Hatch
White Sands Missile Range
White Sands National Monument
San Andres National Wildlife Refuge
Jornada Experimental Range
NMSU Rangeland Research Center
Mescalero Apache Indian Reservation
Tularosa
Alamogordo
Lincoln National Forest
Timberon
Orogrande
Dona Ana
Las Cruces
Ft. Bliss
Chaparral
Anthony
New Mexico
Texas
Santa Teresa
Sunland Park
United States
Mexico
Prehistoric Trackways National Monument
Off-Highway Vehicle Designation
Open
Limited to Existing Routes
Limited to Designated Routes
Closed
Surface Management
Bureau of Land Management
Bureau of Reclamation
Dept. of Agriculture
Dept. of Defense
Fish & Wildlife Service
Forest Service
National Park Service
Private
State
Tribal
McGregor Range
Location in New Mexico
UT
CO
KS
AZ
NM
OK
Las Cruces District Office
U.S.
Mexico
TX
Planning Area
No warranty is made by the Bureau of Land Management as to the accuracy, reliability, or completeness of these data for individual use or aggregate use with other data, or for purposes not intended by the BLM. Spatial information may not meet National Map Accuracy Standards. This information is subject to change without notification.
Universal Transverse Mercator
Zone 13, Units Meters
GRS 1980 Spheroid
NAD83 Datum
BLM GIS
Las Cruces District Office
Travel Management
Off-Highway Vehicle Designation
Alternative A
TriCounty RMP /DEIS Map 2-10
0 10 20 Miles
0 20 40 Kilometers
NORTH

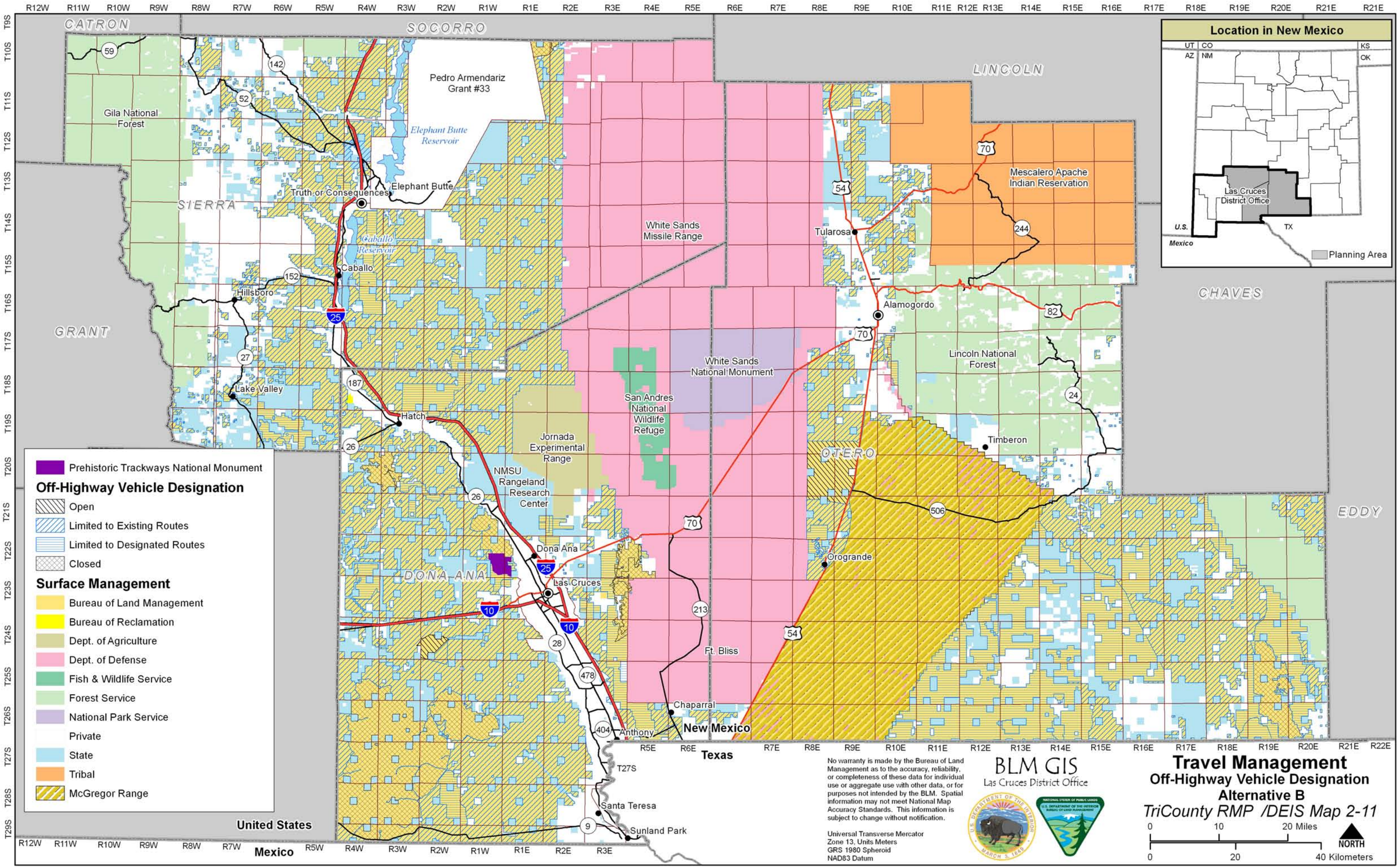
Location in New Mexico
UT
CO
KS
AZ
NM
OK
Las Cruces District Office
U.S.
Mexico
TX
Planning Area
CATRON
SOCORRO
LINCOLN
SIERRA
GRANT
CHAVES
OTERO
DONA ANA
EDDY
Pedro Armendariz Grant #33
Elephant Butte Reservoir
Gila National Forest
Truth or Consequences
Elephant Butte
Caballo Reservoir
Caballo
Hillsboro
Lake Valley
Hatch
White Sands Missile Range
White Sands National Monument
San Andres National Wildlife Refuge
Jornada Experimental Range
NMSU Rangeland Research Center
Mescalero Apache Indian Reservation
Tularosa
Alamogordo
Lincoln National Forest
Timberon
Orogrande
Dona Ana
Las Cruces
Ft. Bliss
Chaparral
Anthony
New Mexico
Texas
Santa Teresa
Sunland Park
United States
Mexico
Prehistoric Trackways National Monument
Off-Highway Vehicle Designation
Open
Limited to Existing Routes
Limited to Designated Routes
Closed
Surface Management
Bureau of Land Management
Bureau of Reclamation
Dept. of Agriculture
Dept. of Defense
Fish & Wildlife Service
Forest Service
National Park Service
Private
State
Tribal
McGregor Range
No warranty is made by the Bureau of Land Management as to the accuracy, reliability, or completeness of these data for individual use or aggregate use with other data, or for purposes not intended by the BLM. Spatial information may not meet National Map Accuracy Standards. This information is subject to change without notification.
Universal Transverse Mercator
Zone 13, Units Meters
GRS 1980 Spheroid
NAD83 Datum
BLM GIS
Las Cruces District Office
Travel Management
Off-Highway Vehicle Designation
Alternative B
TriCounty RMP /DEIS Map 2-11
0 10 20 Miles
0 20 40 Kilometers
NORTH

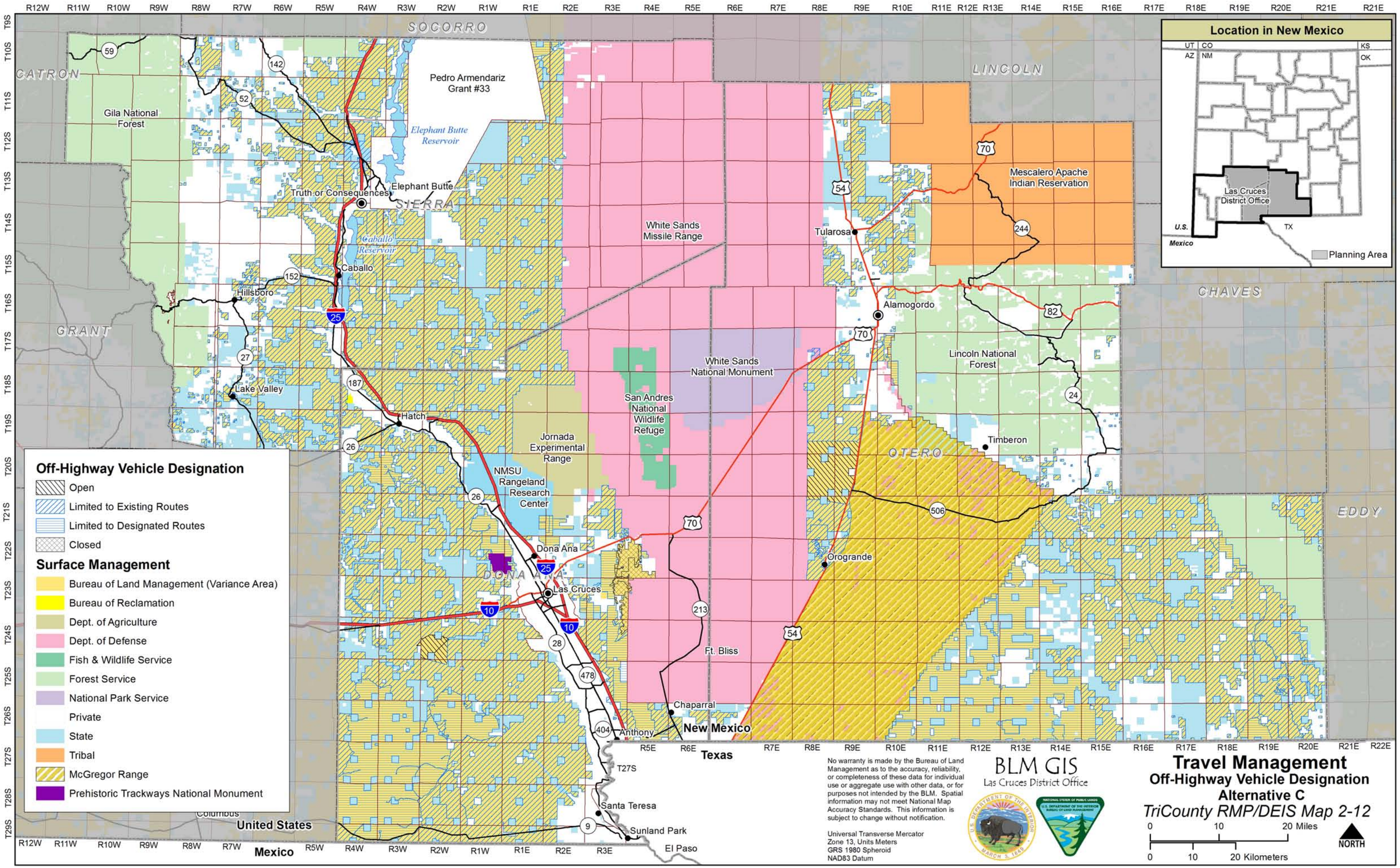
Travel Management
Off-Highway Vehicle Designation
Alternative C
TriCounty RMP/DEIS Map 2-12
Location in New Mexico
UT
CO
KS
AZ
NM
OK
Las Cruces District Office
U.S.
Mexico
TX
Planning Area
Off-Highway Vehicle Designation
Open
Limited to Existing Routes
Limited to Designated Routes
Closed
Surface Management
Bureau of Land Management (Variance Area)
Bureau of Reclamation
Dept. of Agriculture
Dept. of Defense
Fish & Wildlife Service
Forest Service
National Park Service
Private
State
Tribal
McGregor Range
Prehistoric Trackways National Monument
SOCORRO
CATRON
LINCOLN
SIERRA
GRANT
CHAVES
OTERO
EDDY
DONA ANA
Pedro Armendariz Grant #33
Elephant Butte Reservoir
Gila National Forest
Truth or Consequences
Elephant Butte
Caballo Reservoir
Caballo
Hillsboro
Lake Valley
Hatch
Jornada Experimental Range
NMSU Rangeland Research Center
Dona Ana
Las Cruces
White Sands Missile Range
White Sands National Monument
San Andres National Wildlife Refuge
Tularosa
Alamogordo
Mescalero Apache Indian Reservation
Lincoln National Forest
Timberon
Orogrande
Ft. Bliss
Chaparral
Anthony
New Mexico
Texas
Santa Teresa
Sunland Park
El Paso
Columbus
United States
Mexico
No warranty is made by the Bureau of Land Management as to the accuracy, reliability, or completeness of these data for individual use or aggregate use with other data, or for purposes not intended by the BLM. Spatial information may not meet National Map Accuracy Standards. This information is subject to change without notification.
Universal Transverse Mercator
Zone 13, Units Meters
GRS 1980 Spheroid
NAD83 Datum
BLM GIS
Las Cruces District Office
0 10 20 Miles
0 10 20 Kilometers
NORTH

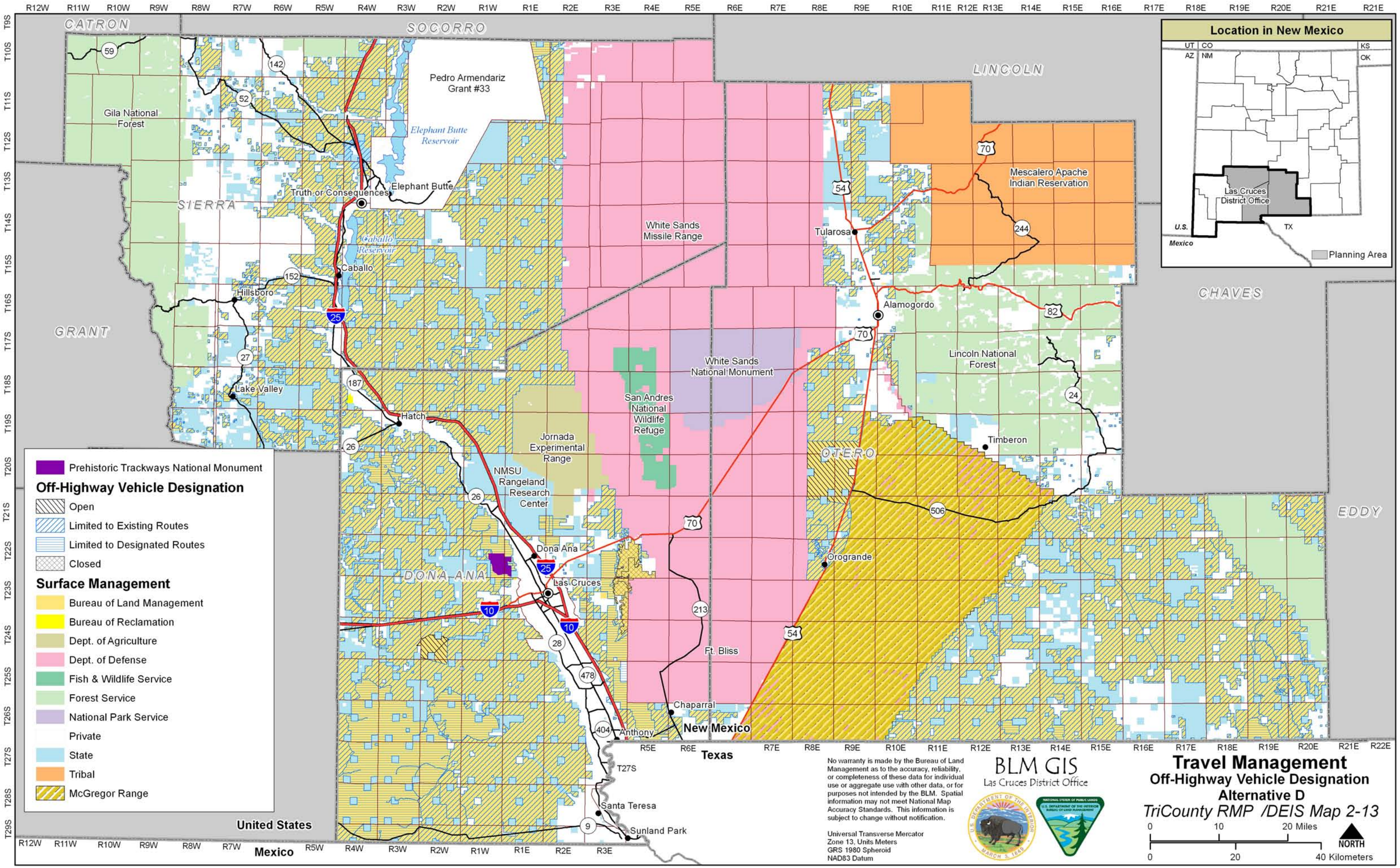
Location in New Mexico
UT
CO
KS
AZ
NM
OK
Las Cruces District Office
U.S.
Mexico
TX
Planning Area
CATRON
SOCORRO
LINCOLN
SIERRA
GRANT
CHAVES
OTERO
DONA ANA
EDDY
Pedro Armendariz Grant #33
Elephant Butte Reservoir
Gila National Forest
Truth or Consequences
Elephant Butte
Caballo Reservoir
Caballo
Hillsboro
Lake Valley
Hatch
White Sands Missile Range
White Sands National Monument
San Andres National Wildlife Refuge
Jornada Experimental Range
NMSU Rangeland Research Center
Mescalero Apache Indian Reservation
Tularosa
Alamogordo
Lincoln National Forest
Timberon
Orogrande
Dona Ana
Las Cruces
Ft. Bliss
Chaparral
Anthony
New Mexico
Texas
Santa Teresa
Sunland Park
United States
Mexico
Prehistoric Trackways National Monument
Off-Highway Vehicle Designation
Open
Limited to Existing Routes
Limited to Designated Routes
Closed
Surface Management
Bureau of Land Management
Bureau of Reclamation
Dept. of Agriculture
Dept. of Defense
Fish & Wildlife Service
Forest Service
National Park Service
Private
State
Tribal
McGregor Range
No warranty is made by the Bureau of Land Management as to the accuracy, reliability, or completeness of these data for individual use or aggregate use with other data, or for purposes not intended by the BLM. Spatial information may not meet National Map Accuracy Standards. This information is subject to change without notification.
Universal Transverse Mercator
Zone 13, Units Meters
GRS 1980 Spheroid
NAD83 Datum
BLM GIS
Las Cruces District Office
Travel Management
Off-Highway Vehicle Designation
Alternative D
TriCounty RMP /DEIS Map 2-13
0 10 20 Miles
0 20 40 Kilometers
NORTH

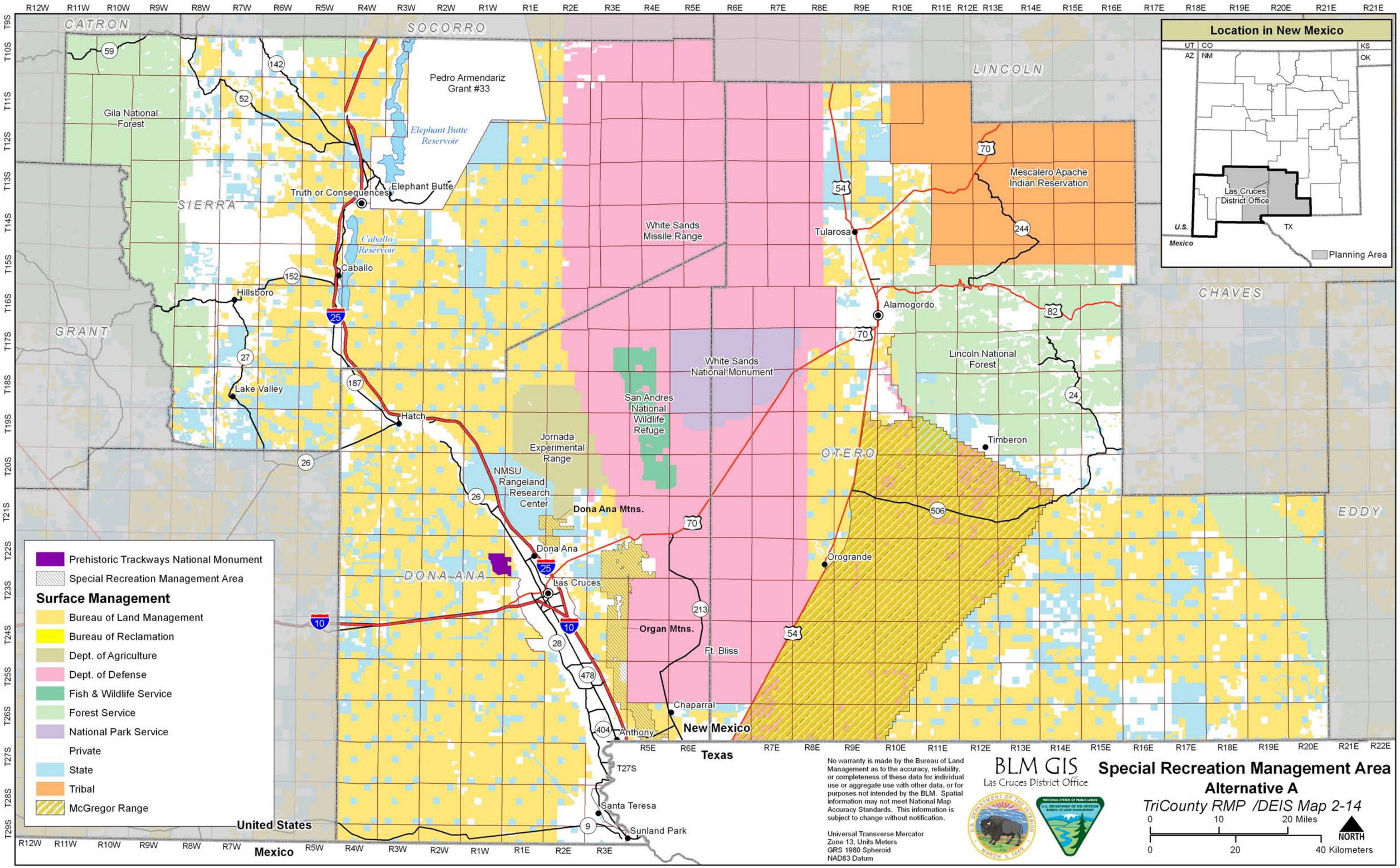
Location in New Mexico
UT
CO
KS
AZ
NM
OK
Las Cruces District Office
U.S.
Mexico
TX
Planning Area
CATRON
SOCORRO
LINCOLN
SIERRA
GRANT
CHAVES
OTERO
DONA-ANA
EDDY
Pedro Armendariz Grant #33
Gila National Forest
Elephant Butte Reservoir
Truth or Consequences
Elephant Butte
Caballo Reservoir
Caballo
Hillsboro
Lake Valley
Hatch
White Sands Missile Range
White Sands National Monument
San Andres National Wildlife Refuge
Jornada Experimental Range
NMSU Rangeland Research Center
Dona Ana Mtns.
Dona Ana
Las Cruces
Organ Mtns.
Ft. Bliss
Chaparral
Anthony
New Mexico
Texas
Santa Teresa
Sunland Park
Tularosa
Alamogordo
Mescalero Apache Indian Reservation
Lincoln National Forest
Timberon
Orogrande
Prehistoric Trackways National Monument
Special Recreation Management Area
Surface Management
Bureau of Land Management
Bureau of Reclamation
Dept. of Agriculture
Dept. of Defense
Fish & Wildlife Service
Forest Service
National Park Service
Private
State
Tribal
McGregor Range
United States
Mexico
No warranty is made by the Bureau of Land Management as to the accuracy, reliability, or completeness of these data for individual use or aggregate use with other data, or for purposes not intended by the BLM. Spatial information may not meet National Map Accuracy Standards. This information is subject to change without notification.
Universal Transverse Mercator
Zone 13, Units Meters
GRS 1980 Spheroid
NAD83 Datum
BLM GIS
Las Cruces District Office
Special Recreation Management Area
Alternative A
TriCounty RMP /DEIS Map 2-14
0 10 20 Miles
0 20 40 Kilometers
NORTH

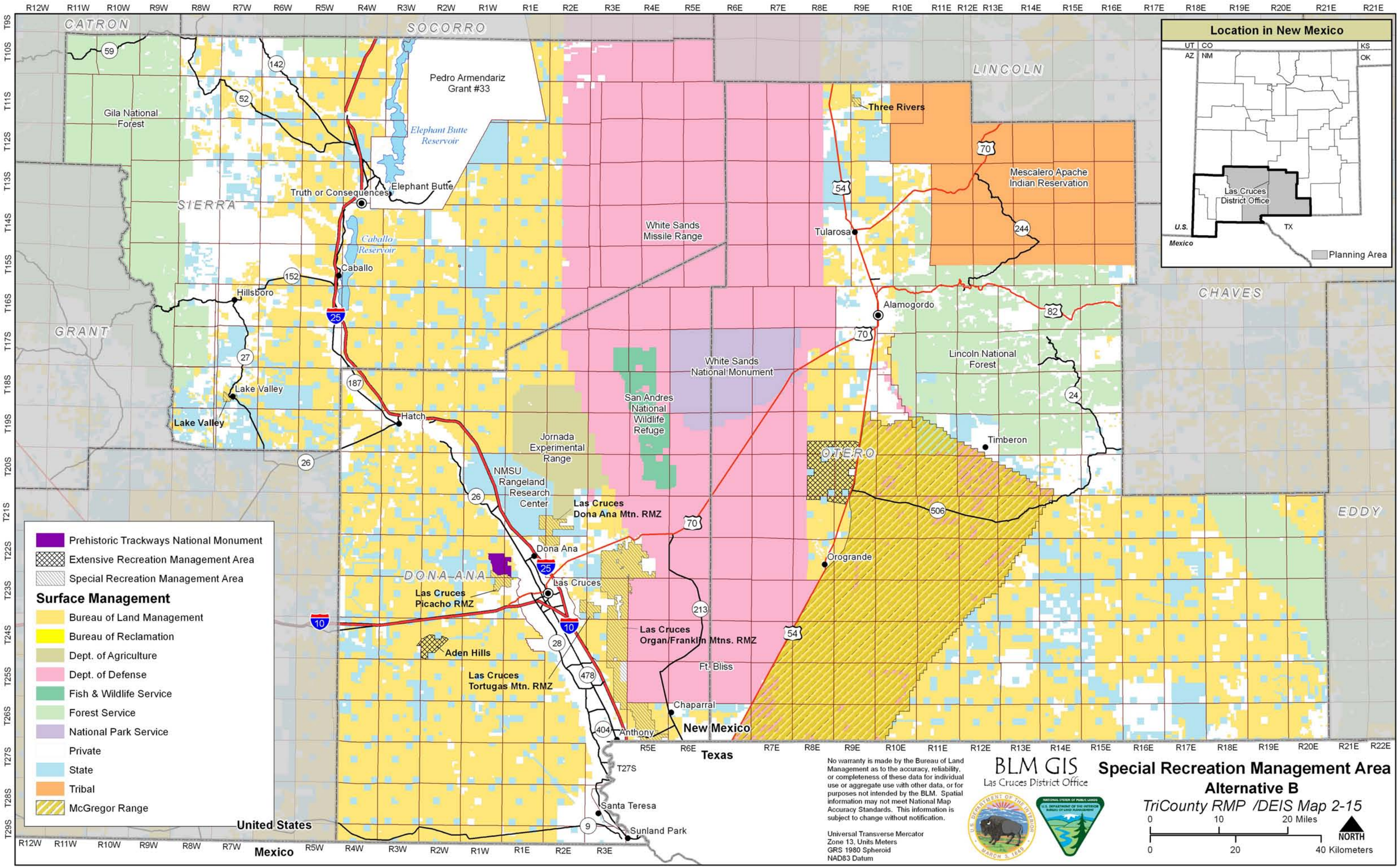
Location in New Mexico
UT
CO
KS
AZ
NM
OK
Las Cruces District Office
U.S.
Mexico
TX
Planning Area
CATRON
SOCORRO
LINCOLN
SIERRA
GRANT
CHAVES
OTERO
DONA ANA
EDDY
Pedro Armendariz Grant #33
Gila National Forest
Elephant Butte Reservoir
Truth or Consequences
Elephant Butte
Caballo Reservoir
Caballo
Hillsboro
Lake Valley
Hatch
Three Rivers
Mescalero Apache Indian Reservation
Tularosa
Alamogordo
White Sands Missile Range
White Sands National Monument
San Andres National Wildlife Refuge
Lincoln National Forest
Timberon
Jornada Experimental Range
NMSU Rangeland Research Center
Las Cruces Dona Ana Mtn. RMZ
Dona Ana
Orogrande
Las Cruces
Las Cruces Picacho RMZ
Las Cruces Organ/Franklin Mtns. RMZ
Aden Hills
Las Cruces Tortugas Mtn. RMZ
Ft. Bliss
Chaparral
Anthony
New Mexico
Texas
Santa Teresa
Sunland Park
United States
Mexico
Prehistoric Trackways National Monument
Extensive Recreation Management Area
Special Recreation Management Area
Surface Management
Bureau of Land Management
Bureau of Reclamation
Dept. of Agriculture
Dept. of Defense
Fish & Wildlife Service
Forest Service
National Park Service
Private
State
Tribal
McGregor Range
No warranty is made by the Bureau of Land Management as to the accuracy, reliability, or completeness of these data for individual use or aggregate use with other data, or for purposes not intended by the BLM. Spatial information may not meet National Map Accuracy Standards. This information is subject to change without notification.
Universal Transverse Mercator
Zone 13, Units Meters
GRS 1980 Spheroid
NAD83 Datum
BLM GIS
Las Cruces District Office
Special Recreation Management Area
Alternative B
TriCounty RMP /DEIS Map 2-15
0 10 20 Miles
0 20 40 Kilometers
NORTH

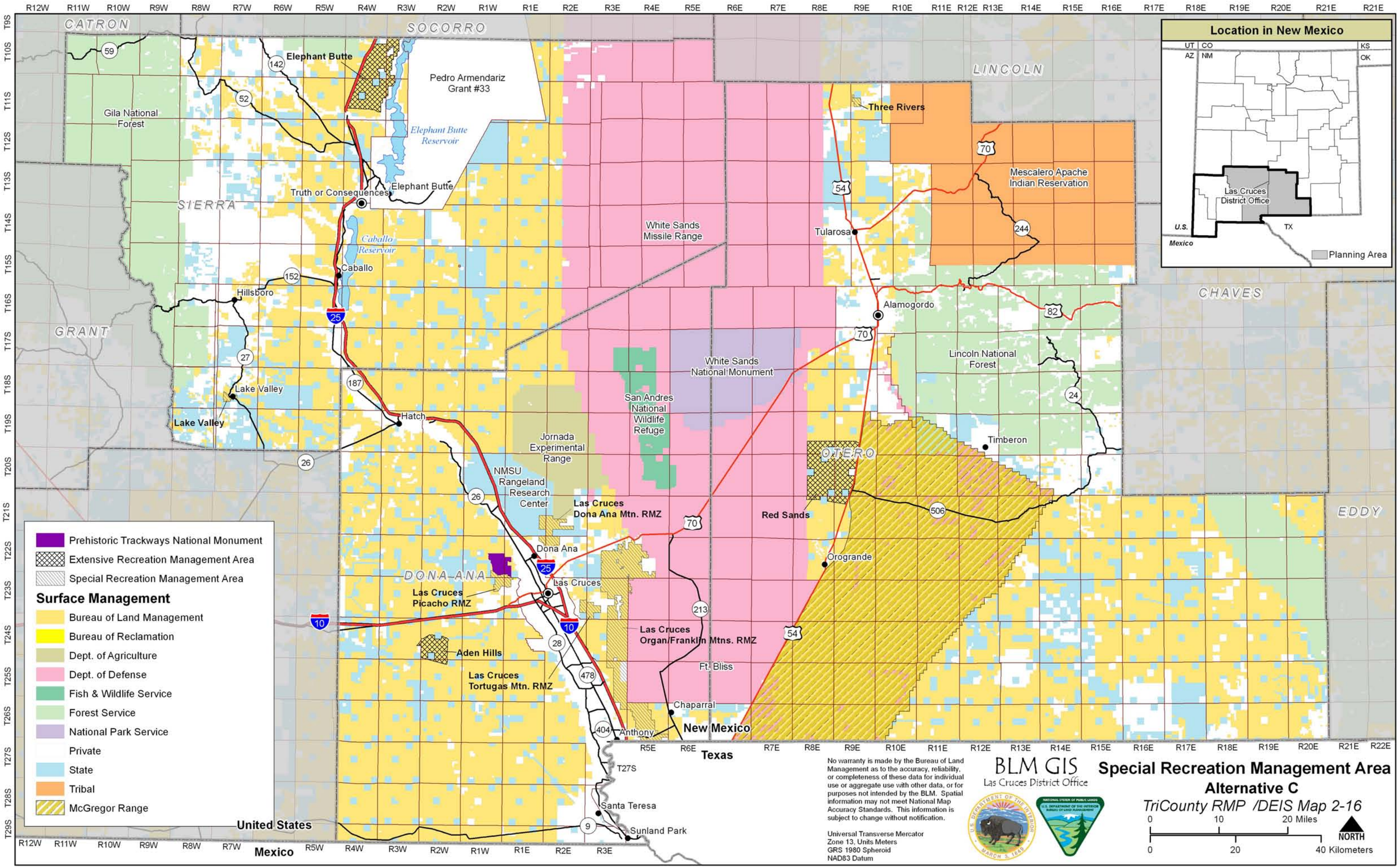
Location in New Mexico
UT
CO
KS
AZ
NM
OK
Las Cruces District Office
U.S.
Mexico
TX
Planning Area
CATRON
SOCORRO
LINCOLN
SIERRA
GRANT
CHAVES
OTERO
DONA ANA
EDDY
Elephant Butte
Pedro Armendariz Grant #33
Gila National Forest
Elephant Butte Reservoir
Truth or Consequences
Caballo Reservoir
Caballo
Hillsboro
Lake Valley
Hatch
Three Rivers
Mescalero Apache Indian Reservation
White Sands Missile Range
Tularosa
Alamogordo
White Sands National Monument
Lincoln National Forest
San Andres National Wildlife Refuge
Jornada Experimental Range
Timberon
NMSU Rangeland Research Center
Las Cruces Dona Ana Mtn. RMZ
Red Sands
Dona Ana
Orogrande
Las Cruces
Las Cruces Picacho RMZ
Las Cruces Organ/Franklin Mtns. RMZ
Aden Hills
Ft. Bliss
Las Cruces Tortugas Mtn. RMZ
Chaparral
Anthony
New Mexico
Texas
Santa Teresa
Sunland Park
United States
Mexico
Prehistoric Trackways National Monument
Extensive Recreation Management Area
Special Recreation Management Area
Surface Management
Bureau of Land Management
Bureau of Reclamation
Dept. of Agriculture
Dept. of Defense
Fish & Wildlife Service
Forest Service
National Park Service
Private
State
Tribal
McGregor Range
No warranty is made by the Bureau of Land Management as to the accuracy, reliability, or completeness of these data for individual use or aggregate use with other data, or for purposes not intended by the BLM. Spatial information may not meet National Map Accuracy Standards. This information is subject to change without notification.
Universal Transverse Mercator
Zone 13, Units Meters
GRS 1980 Spheroid
NAD83 Datum
BLM GIS
Las Cruces District Office
Special Recreation Management Area
Alternative C
TriCounty RMP /DEIS Map 2-16
0 10 20 Miles
0 20 40 Kilometers
NORTH

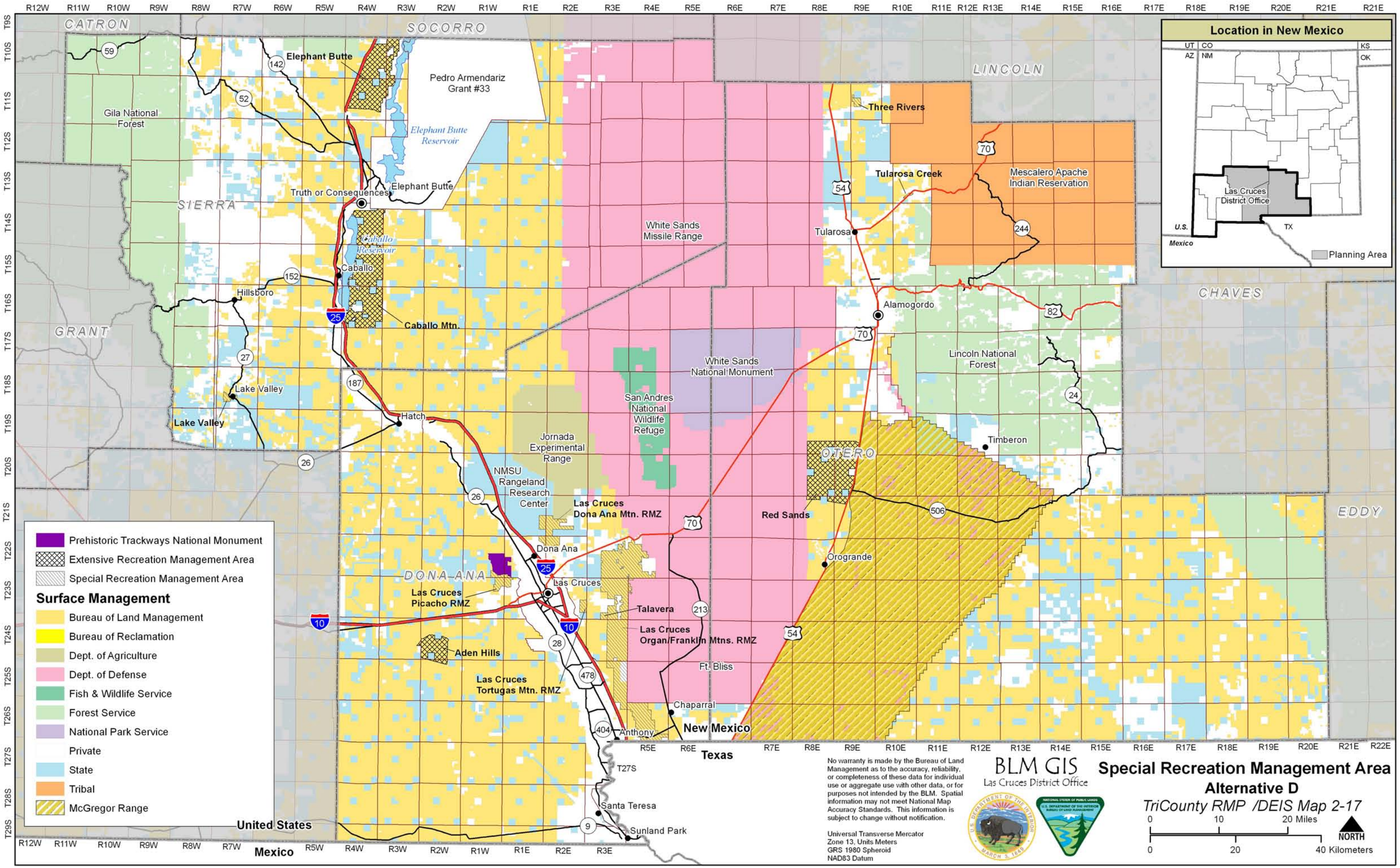
Location in New Mexico
UT
CO
KS
AZ
NM
OK
Las Cruces District Office
U.S.
Mexico
TX
Planning Area
CATRON
SOCORRO
LINCOLN
SIERRA
GRANT
CHAVES
OTERO
DONA ANA
EDDY
Elephant Butte
Pedro Armendariz Grant #33
Gila National Forest
Elephant Butte Reservoir
Truth or Consequences
Caballo Reservoir
Caballo
Hillsboro
Caballo Mtn.
Lake Valley
Hatch
Three Rivers
Tularosa Creek
Mescalero Apache Indian Reservation
Tularosa
White Sands Missile Range
Alamogordo
White Sands National Monument
Lincoln National Forest
San Andres National Wildlife Refuge
Jornada Experimental Range
Timberon
NMSU Rangeland Research Center
Las Cruces Dona Ana Mtn. RMZ
Red Sands
Dona Ana
Orogrande
Las Cruces
Las Cruces Picacho RMZ
Talavera
Las Cruces Organ/Franklin Mtns. RMZ
Aden Hills
Ft. Bliss
Las Cruces Tortugas Mtn. RMZ
Chaparral
Anthony
New Mexico
Texas
T27S
Santa Teresa
Sunland Park
United States
Mexico
Prehistoric Trackways National Monument
Extensive Recreation Management Area
Special Recreation Management Area
Surface Management
Bureau of Land Management
Bureau of Reclamation
Dept. of Agriculture
Dept. of Defense
Fish & Wildlife Service
Forest Service
National Park Service
Private
State
Tribal
McGregor Range
No warranty is made by the Bureau of Land Management as to the accuracy, reliability, or completeness of these data for individual use or aggregate use with other data, or for purposes not intended by the BLM. Spatial information may not meet National Map Accuracy Standards. This information is subject to change without notification.
Universal Transverse Mercator
Zone 13, Units Meters
GRS 1980 Spheroid
NAD83 Datum
BLM GIS
Las Cruces District Office
Special Recreation Management Area
Alternative D
TriCounty RMP /DEIS Map 2-17
0 10 20 Miles
0 20 40 Kilometers
NORTH

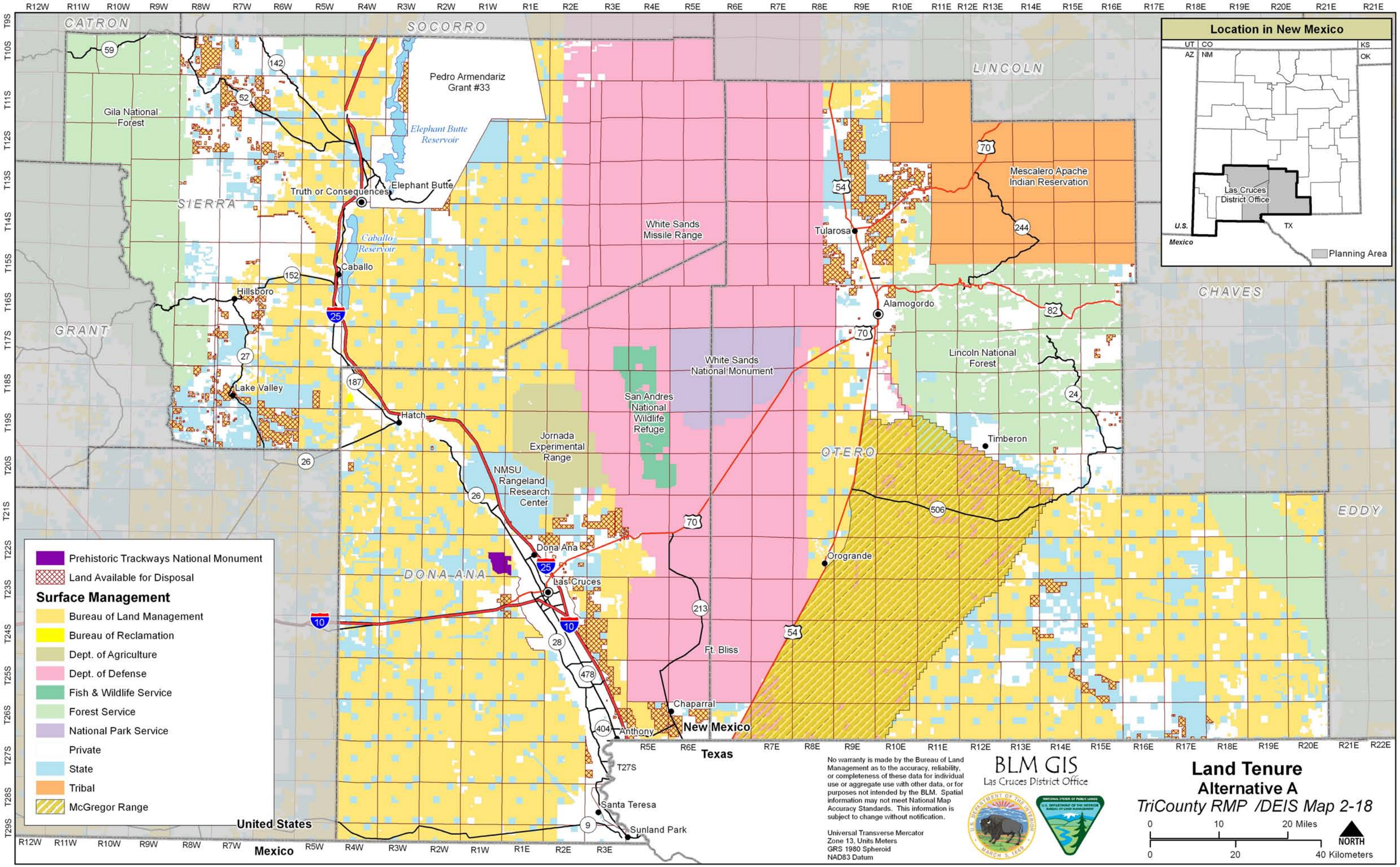
Location in New Mexico
UT
CO
KS
AZ
NM
OK
Las Cruces District Office
U.S.
Mexico
TX
Planning Area
CATRON
SOCORRO
LINCOLN
SIERRA
GRANT
CHAVES
OTERO
EDDY
DONA-ANA
Pedro Armendariz Grant #33
Gila National Forest
Elephant Butte Reservoir
Elephant Butte
Truth or Consequences
Caballo Reservoir
Caballo
Hillsboro
Lake Valley
Hatch
White Sands Missile Range
White Sands National Monument
San Andres National Wildlife Refuge
Jornada Experimental Range
NMSU Rangeland Research Center
Mescalero Apache Indian Reservation
Tularosa
Alamogordo
Lincoln National Forest
Timberon
Orogrande
Dona Ana
Las Cruces
Ft. Bliss
Chaparral
Anthony
New Mexico
Texas
Santa Teresa
Sunland Park
United States
Mexico
Prehistoric Trackways National Monument
Land Available for Disposal
Surface Management
Bureau of Land Management
Bureau of Reclamation
Dept. of Agriculture
Dept. of Defense
Fish & Wildlife Service
Forest Service
National Park Service
Private
State
Tribal
McGregor Range
No warranty is made by the Bureau of Land Management as to the accuracy, reliability, or completeness of these data for individual use or aggregate use with other data, or for purposes not intended by the BLM. Spatial information may not meet National Map Accuracy Standards. This information is subject to change without notification.
Universal Transverse Mercator
Zone 13, Units Meters
GRS 1980 Spheroid
NAD83 Datum
BLM GIS
Las Cruces District Office
Land Tenure
Alternative A
TriCounty RMP /DEIS Map 2-18
0 10 20 Miles
0 20 40 Kilometers
NORTH

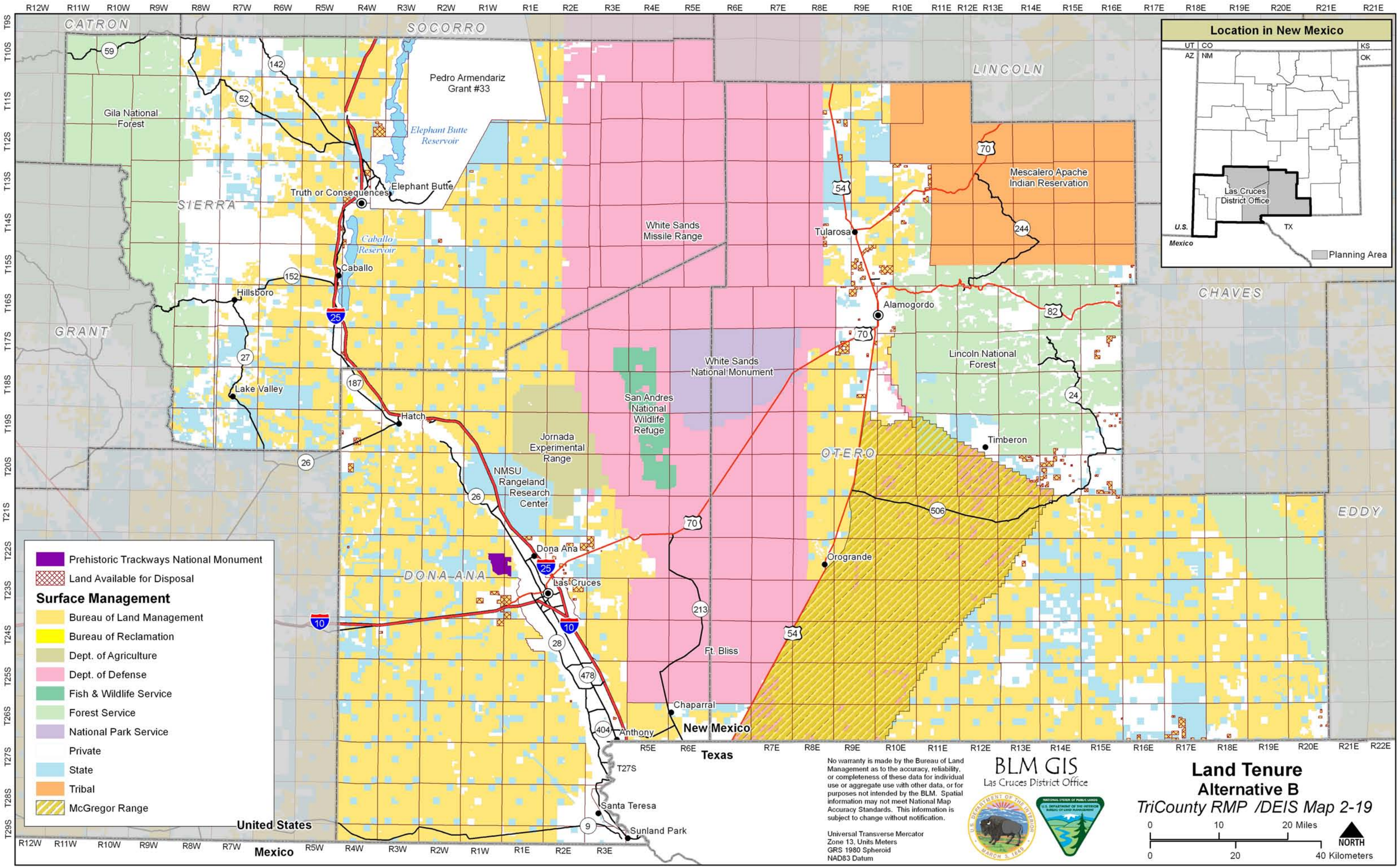
Location in New Mexico
UT
CO
KS
AZ
NM
OK
Las Cruces District Office
U.S.
Mexico
TX
Planning Area
CATRON
SOCORRO
LINCOLN
SIERRA
GRANT
CHAVES
OTERO
EDDY
DONA-ANA
Pedro Armendariz Grant #33
Gila National Forest
Elephant Butte Reservoir
Truth or Consequences
Elephant Butte
Caballo Reservoir
Caballo
Hillsboro
Lake Valley
Hatch
Jornada Experimental Range
NMSU Rangeland Research Center
Dona Ana
Las Cruces
White Sands Missile Range
White Sands National Monument
San Andres National Wildlife Refuge
Tularosa
Alamogordo
Mescalero Apache Indian Reservation
Lincoln National Forest
Timberon
Orogrande
Ft. Bliss
Chaparral
Anthony
New Mexico
Texas
Santa Teresa
Sunland Park
United States
Mexico
Prehistoric Trackways National Monument
Land Available for Disposal
Surface Management
Bureau of Land Management
Bureau of Reclamation
Dept. of Agriculture
Dept. of Defense
Fish & Wildlife Service
Forest Service
National Park Service
Private
State
Tribal
McGregor Range
No warranty is made by the Bureau of Land Management as to the accuracy, reliability, or completeness of these data for individual use or aggregate use with other data, or for purposes not intended by the BLM. Spatial information may not meet National Map Accuracy Standards. This information is subject to change without notification.
Universal Transverse Mercator
Zone 13, Units Meters
GRS 1980 Spheroid
NAD83 Datum
BLM GIS
Las Cruces District Office
Land Tenure
Alternative B
TriCounty RMP /DEIS Map 2-19
0 10 20 Miles
0 20 40 Kilometers
NORTH

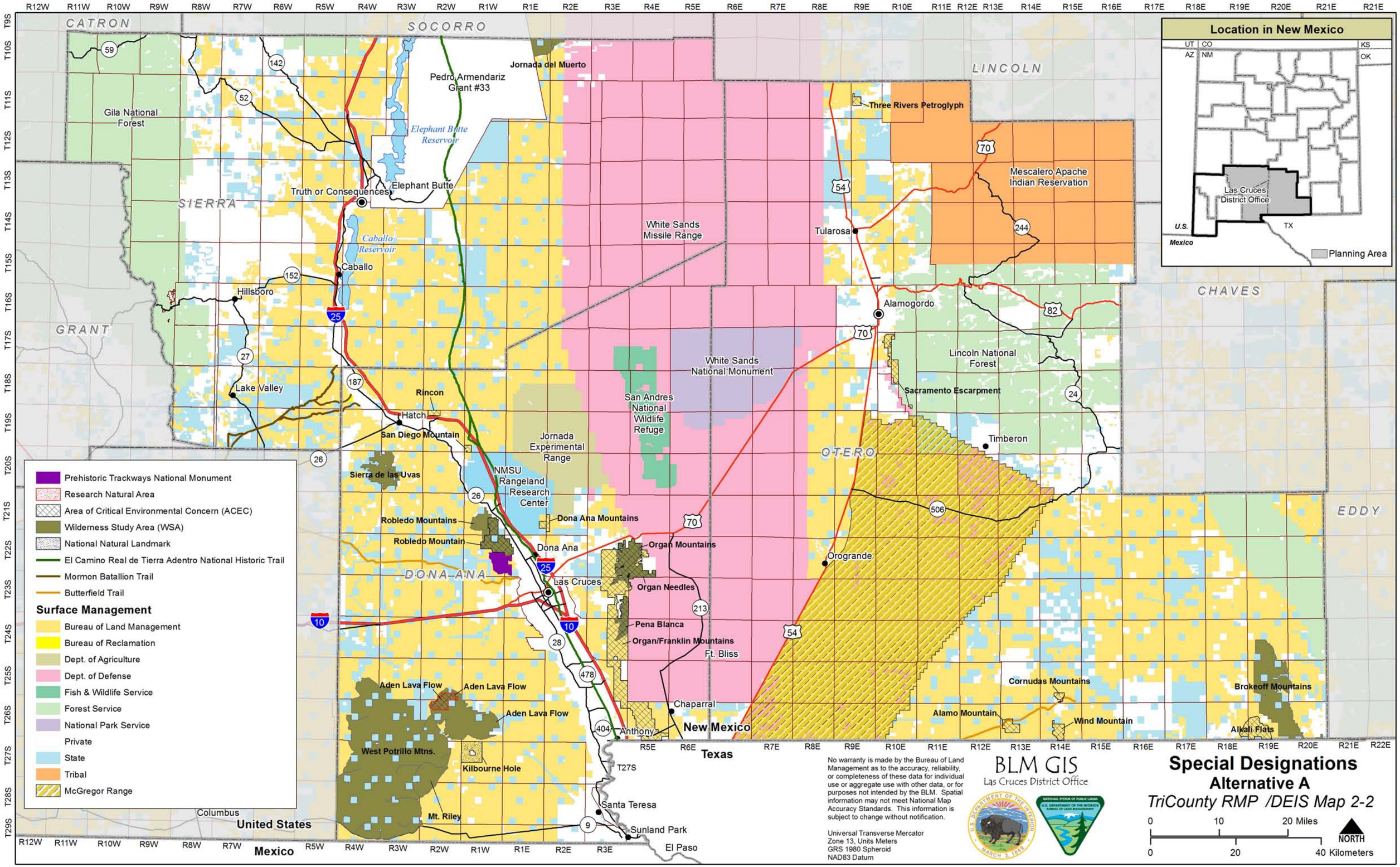
Location in New Mexico
UT
CO
KS
AZ
NM
OK
Las Cruces District Office
U.S.
Mexico
TX
Planning Area
CATRON
SOCORRO
LINCOLN
SIERRA
GRANT
CHAVES
OTERO
DONA ANA
EDDY
Gila National Forest
Jornada del Muerto
Pedro Armendariz Grant #33
Elephant Butte Reservoir
Elephant Butte
Truth or Consequences
Caballo Reservoir
Caballo
Hillsboro
Lake Valley
Rincon
Hatch
San Diego Mountain
Sierra de las Uvas
Jornada Experimental Range
NMSU Rangeland Research Center
Robledo Mountains
Robledo Mountain
Dona Ana Mountains
Dona Ana
Las Cruces
Organ Mountains
Organ Needles
Pena Blanca
Organ/Franklin Mountains
Ft. Bliss
White Sands Missile Range
White Sands National Monument
San Andres National Wildlife Refuge
Three Rivers Petroglyph
Mescalero Apache Indian Reservation
Tularosa
Alamogordo
Lincoln National Forest
Sacramento Escarpment
Timberon
Orogrande
Cornudas Mountains
Alamo Mountain
Wind Mountain
Brokeoff Mountains
Alkali Flats
Chaparral
Anthony
New Mexico
Texas
Aden Lava Flow
West Potrillo Mtns.
Kilbourne Hole
Mt. Riley
Columbus
Santa Teresa
Sunland Park
El Paso
United States
Mexico
Prehistoric Trackways National Monument
Research Natural Area
Area of Critical Environmental Concern (ACEC)
Wilderness Study Area (WSA)
National Natural Landmark
El Camino Real de Tierra Adentro National Historic Trail
Mormon Batallion Trail
Butterfield Trail
Surface Management
Bureau of Land Management
Bureau of Reclamation
Dept. of Agriculture
Dept. of Defense
Fish & Wildlife Service
Forest Service
National Park Service
Private
State
Tribal
McGregor Range
No warranty is made by the Bureau of Land Management as to the accuracy, reliability, or completeness of these data for individual use or aggregate use with other data, or for purposes not intended by the BLM. Spatial information may not meet National Map Accuracy Standards. This information is subject to change without notification.
Universal Transverse Mercator
Zone 13, Units Meters
GRS 1980 Spheroid
NAD83 Datum
BLM GIS
Las Cruces District Office
Special Designations
Alternative A
TriCounty RMP /DEIS Map 2-2
0 10 20 Miles
0 20 40 Kilometers
NORTH

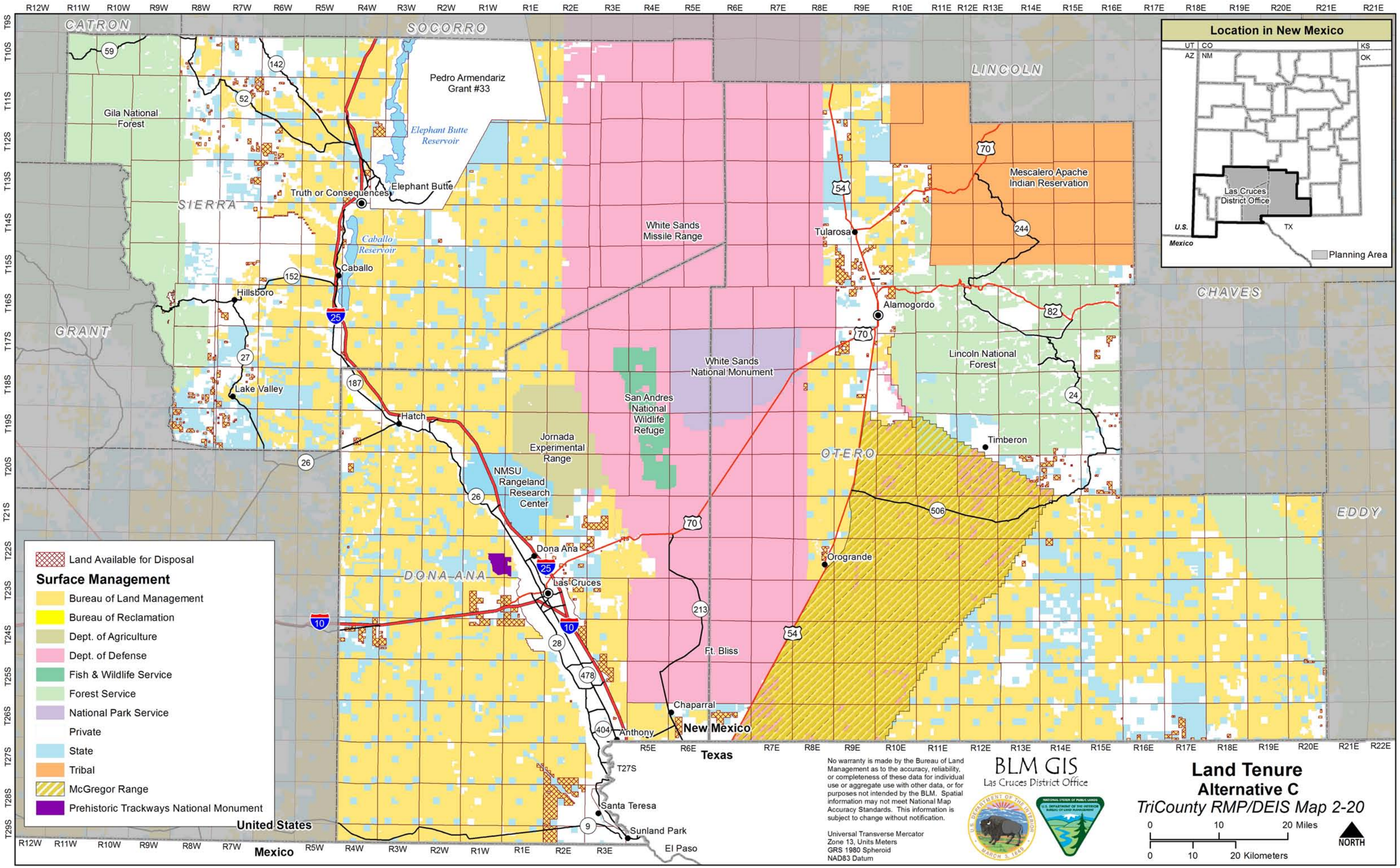
Land Tenure
Alternative C
TriCounty RMP/DEIS Map 2-20
BLM GIS
Las Cruces District Office
No warranty is made by the Bureau of Land Management as to the accuracy, reliability, or completeness of these data for individual use or aggregate use with other data, or for purposes not intended by the BLM. Spatial information may not meet National Map Accuracy Standards. This information is subject to change without notification.
Universal Transverse Mercator
Zone 13, Units Meters
GRS 1980 Spheroid
NAD83 Datum
0 10 20 Miles
0 10 20 Kilometers
NORTH
Location in New Mexico
UT CO KS
AZ NM OK
Las Cruces District Office
U.S.
Mexico
TX
Planning Area
Surface Management
Land Available for Disposal
Bureau of Land Management
Bureau of Reclamation
Dept. of Agriculture
Dept. of Defense
Fish & Wildlife Service
Forest Service
National Park Service
Private
State
Tribal
McGregor Range
Prehistoric Trackways National Monument
CATRON
SOCORRO
LINCOLN
SIERRA
GRANT
DONA-ANA
OTERO
CHAVES
EDDY
Pedro Armendariz Grant #33
Gila National Forest
Elephant Butte Reservoir
Elephant Butte
Truth or Consequences
Caballo Reservoir
Caballo
Hillsboro
Lake Valley
Hatch
Jornada Experimental Range
NMSU Rangeland Research Center
Dona Ana
Las Cruces
White Sands Missile Range
White Sands National Monument
San Andres National Wildlife Refuge
Tularosa
Alamogordo
Mescalero Apache Indian Reservation
Lincoln National Forest
Timberon
Orogrande
Ft. Bliss
Chaparral
Anthony
New Mexico
Texas
Santa Teresa
Sunland Park
El Paso
United States
Mexico

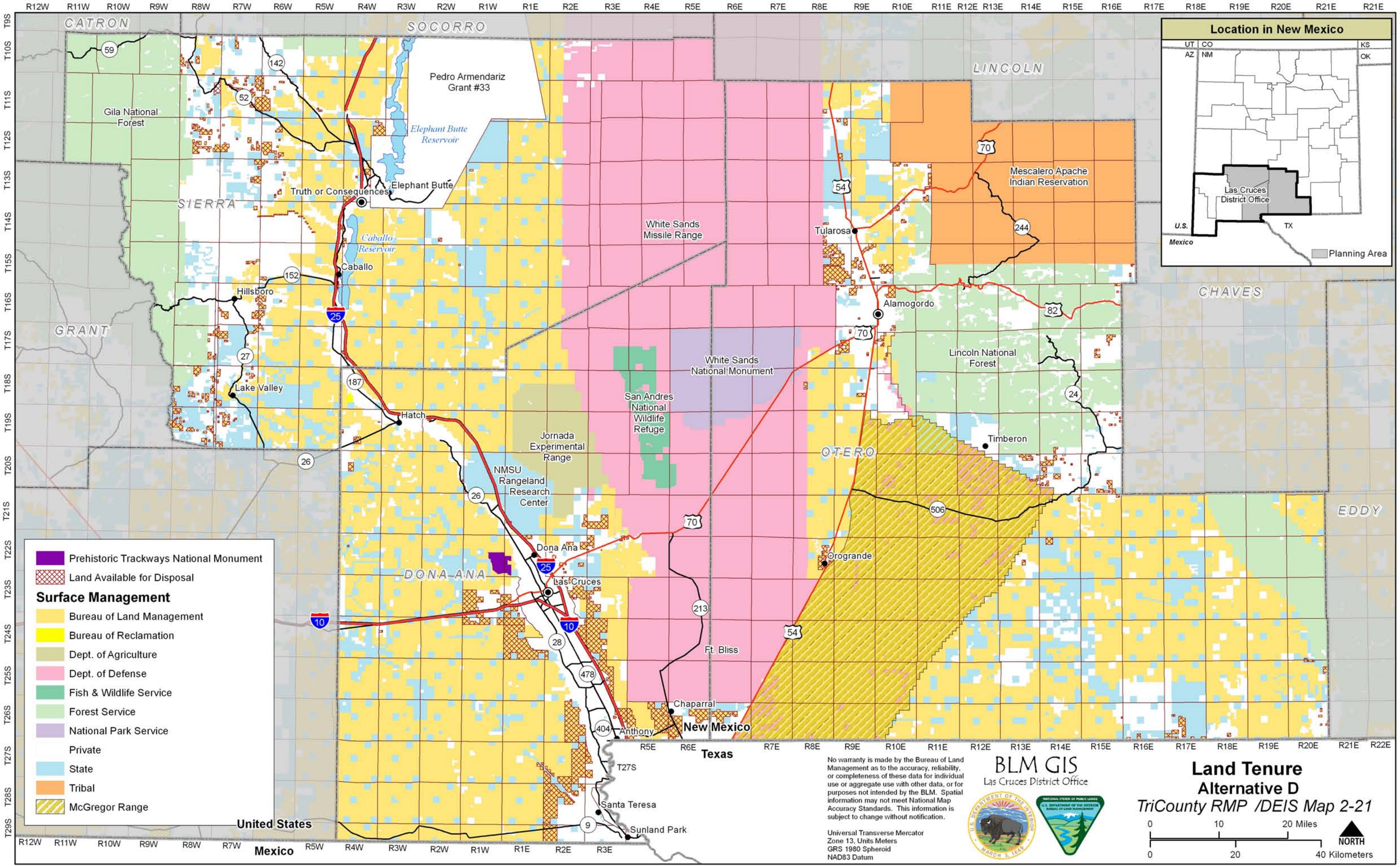
Location in New Mexico
UT
CO
KS
AZ
NM
OK
Las Cruces District Office
U.S.
Mexico
TX
Planning Area
CATRON
SOCORRO
LINCOLN
SIERRA
GRANT
CHAVES
OTERO
EDDY
DONA-ANA
Pedro Armendariz Grant #33
Gila National Forest
Elephant Butte Reservoir
Truth or Consequences
Elephant Butte
Caballo Reservoir
Caballo
Hillsboro
Lake Valley
Hatch
White Sands Missile Range
White Sands National Monument
San Andres National Wildlife Refuge
Jornada Experimental Range
NMSU Rangeland Research Center
Mescalero Apache Indian Reservation
Tularosa
Alamogordo
Lincoln National Forest
Timberon
Orogrande
Dona Ana
Las Cruces
Ft. Bliss
Chaparral
Anthony
New Mexico
Texas
Santa Teresa
Sunland Park
United States
Mexico
Prehistoric Trackways National Monument
Land Available for Disposal
Surface Management
Bureau of Land Management
Bureau of Reclamation
Dept. of Agriculture
Dept. of Defense
Fish & Wildlife Service
Forest Service
National Park Service
Private
State
Tribal
McGregor Range
No warranty is made by the Bureau of Land Management as to the accuracy, reliability, or completeness of these data for individual use or aggregate use with other data, or for purposes not intended by the BLM. Spatial information may not meet National Map Accuracy Standards. This information is subject to change without notification.
Universal Transverse Mercator
Zone 13, Units Meters
GRS 1980 Spheroid
NAD83 Datum
BLM GIS
Las Cruces District Office
Land Tenure
Alternative D
TriCounty RMP /DEIS Map 2-21
0 10 20 Miles
0 20 40 Kilometers
NORTH

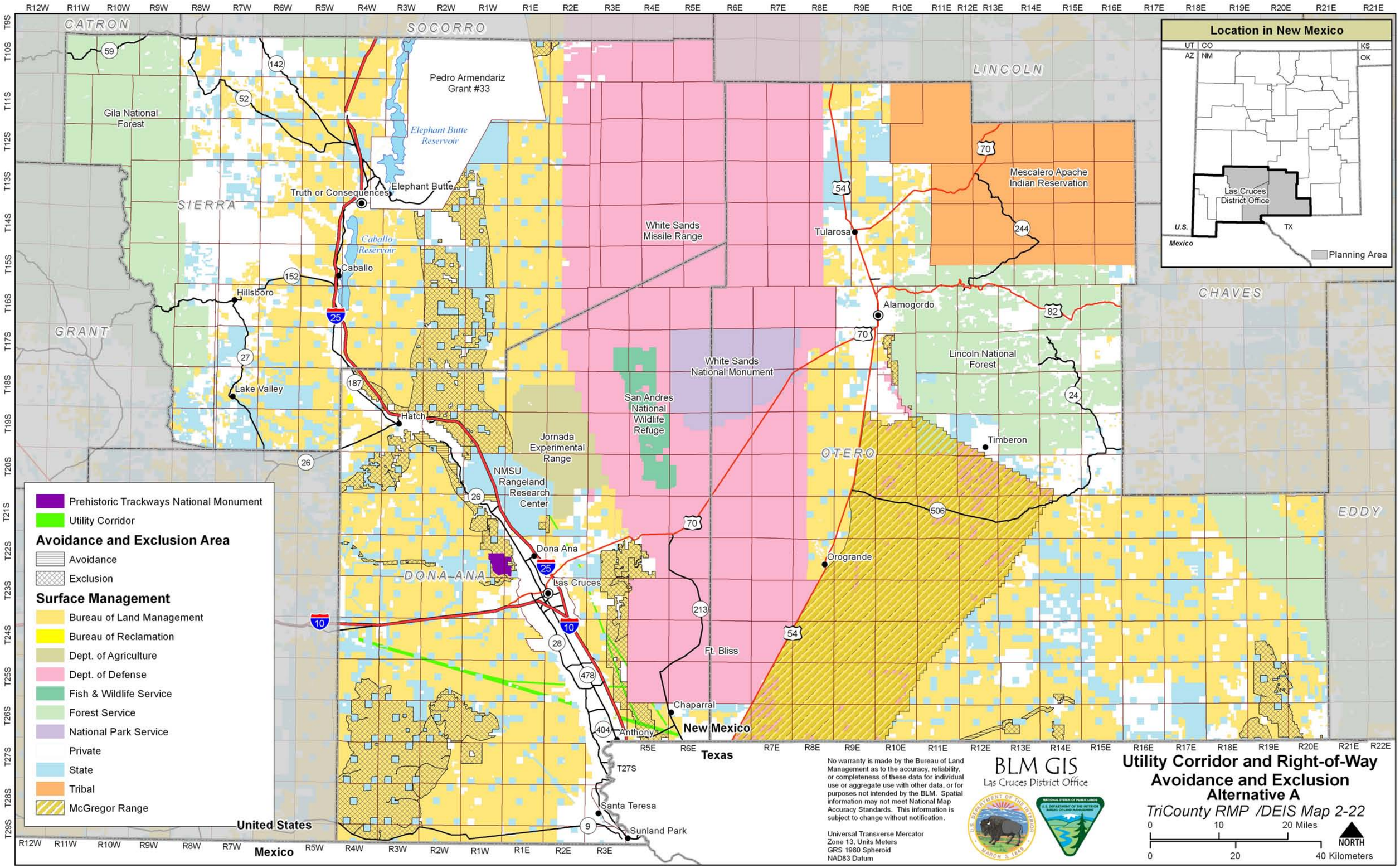
Location in New Mexico
UT
CO
KS
AZ
NM
OK
Las Cruces District Office
U.S.
Mexico
TX
Planning Area
CATRON
SOCORRO
LINCOLN
SIERRA
GRANT
CHAVES
OTERO
EDDY
DONA ANA
Pedro Armendariz Grant #33
Gila National Forest
Elephant Butte Reservoir
Truth or Consequences
Elephant Butte
Caballo Reservoir
Caballo
Hillsboro
Lake Valley
Hatch
Jornada Experimental Range
NMSU Rangeland Research Center
Dona Ana
Las Cruces
White Sands Missile Range
White Sands National Monument
San Andres National Wildlife Refuge
Tularosa
Alamogordo
Mescalero Apache Indian Reservation
Lincoln National Forest
Timberon
Orogrande
Ft. Bliss
Chaparral
Anthony
New Mexico
Texas
Santa Teresa
Sunland Park
United States
Mexico
Prehistoric Trackways National Monument
Utility Corridor
Avoidance and Exclusion Area
Avoidance
Exclusion
Surface Management
Bureau of Land Management
Bureau of Reclamation
Dept. of Agriculture
Dept. of Defense
Fish & Wildlife Service
Forest Service
National Park Service
Private
State
Tribal
McGregor Range
No warranty is made by the Bureau of Land Management as to the accuracy, reliability, or completeness of these data for individual use or aggregate use with other data, or for purposes not intended by the BLM. Spatial information may not meet National Map Accuracy Standards. This information is subject to change without notification.
Universal Transverse Mercator
Zone 13, Units Meters
GRS 1980 Spheroid
NAD83 Datum
BLM GIS
Las Cruces District Office
Utility Corridor and Right-of-Way Avoidance and Exclusion
Alternative A
TriCounty RMP /DEIS Map 2-22
0 10 20 Miles
0 20 40 Kilometers
NORTH

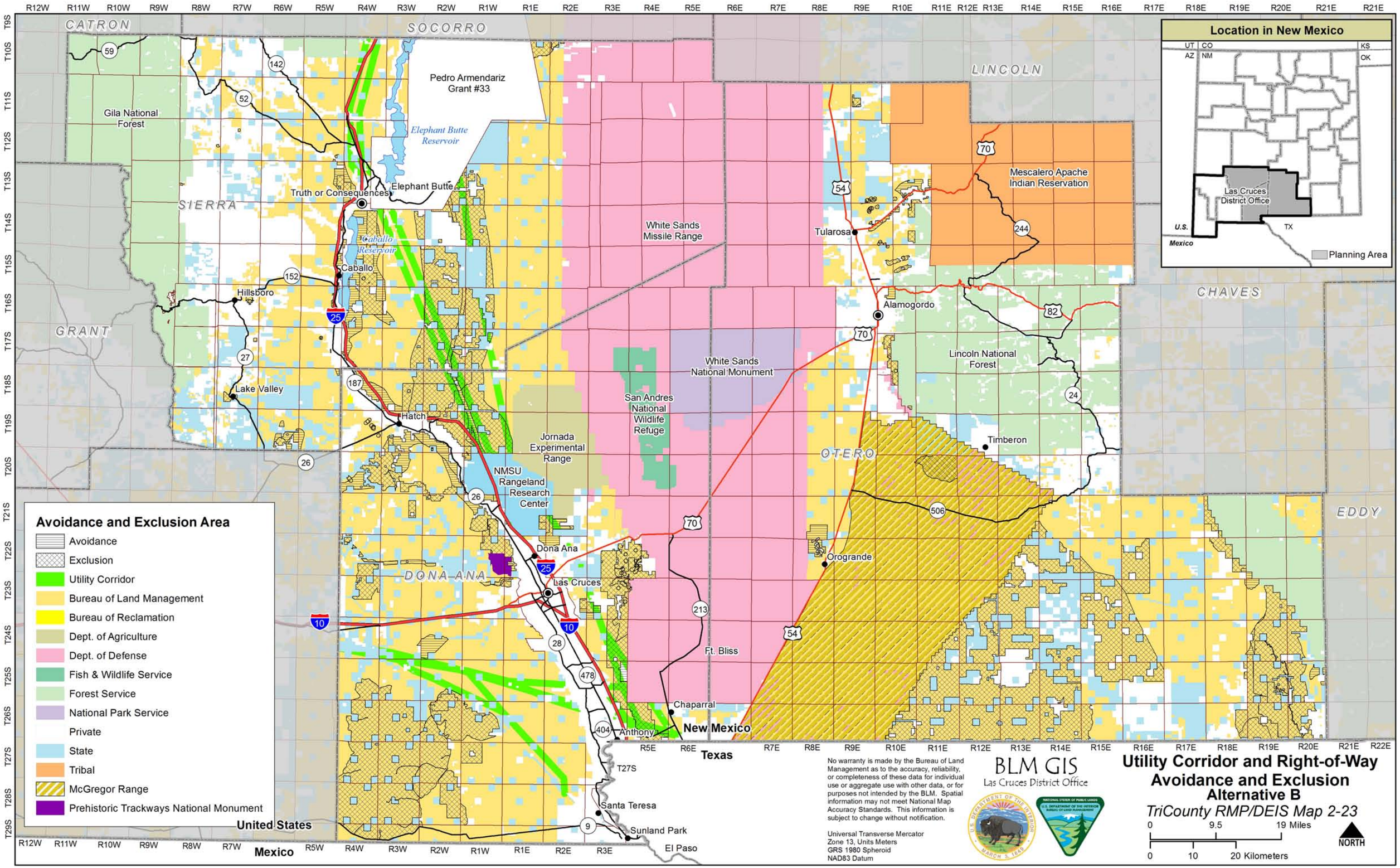
Location in New Mexico
UT
CO
KS
AZ
NM
OK
Las Cruces District Office
U.S.
Mexico
TX
Planning Area
CATRON
SOCORRO
LINCOLN
SIERRA
GRANT
CHAVES
OTERO
EDDY
DONA ANA
Pedro Armendariz Grant #33
Gila National Forest
Elephant Butte Reservoir
Truth or Consequences
Elephant Butte
Caballo Reservoir
Caballo
Hillsboro
Lake Valley
Hatch
Jornada Experimental Range
NMSU Rangeland Research Center
White Sands Missile Range
White Sands National Monument
San Andres National Wildlife Refuge
Tularosa
Alamogordo
Mescalero Apache Indian Reservation
Lincoln National Forest
Timberon
Orogrande
Dona Ana
Las Cruces
Ft. Bliss
Chaparral
Anthony
New Mexico
Texas
Santa Teresa
Sunland Park
El Paso
United States
Mexico
Avoidance and Exclusion Area
Avoidance
Exclusion
Utility Corridor
Bureau of Land Management
Bureau of Reclamation
Dept. of Agriculture
Dept. of Defense
Fish & Wildlife Service
Forest Service
National Park Service
Private
State
Tribal
McGregor Range
Prehistoric Trackways National Monument
No warranty is made by the Bureau of Land Management as to the accuracy, reliability, or completeness of these data for individual use or aggregate use with other data, or for purposes not intended by the BLM. Spatial information may not meet National Map Accuracy Standards. This information is subject to change without notification.
Universal Transverse Mercator
Zone 13, Units Meters
GRS 1980 Spheroid
NAD83 Datum
BLM GIS
Las Cruces District Office
Utility Corridor and Right-of-Way Avoidance and Exclusion
Alternative B
TriCounty RMP/DEIS Map 2-23
0 9.5 19 Miles
0 10 20 Kilometers
NORTH

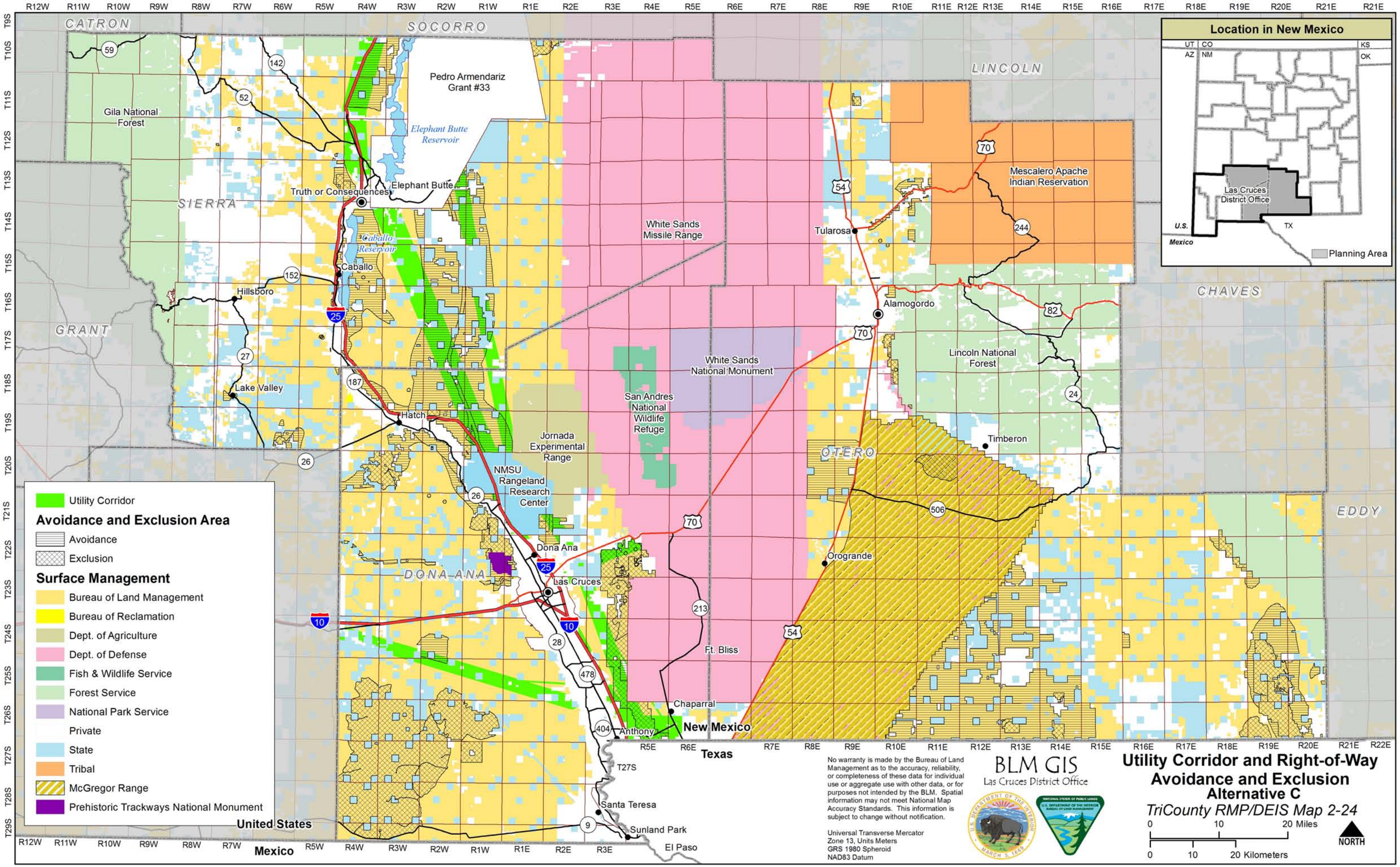
Location in New Mexico
UT
CO
KS
AZ
NM
OK
Las Cruces District Office
U.S.
Mexico
TX
Planning Area
CATRON
SOCORRO
LINCOLN
SIERRA
GRANT
CHAVES
OTERO
DONA ANA
EDDY
Pedro Armendariz Grant #33
Elephant Butte Reservoir
Gila National Forest
Truth or Consequences
Elephant Butte
Caballo Reservoir
Caballo
Hillsboro
Lake Valley
Hatch
Jornada Experimental Range
NMSU Rangeland Research Center
White Sands Missile Range
White Sands National Monument
San Andres National Wildlife Refuge
Mescalero Apache Indian Reservation
Tularosa
Alamogordo
Lincoln National Forest
Timberon
Orogrande
Dona Ana
Las Cruces
Ft. Bliss
Chaparral
Anthony
New Mexico
Texas
Santa Teresa
Sunland Park
El Paso
United States
Mexico
Utility Corridor
Avoidance and Exclusion Area
Avoidance
Exclusion
Surface Management
Bureau of Land Management
Bureau of Reclamation
Dept. of Agriculture
Dept. of Defense
Fish & Wildlife Service
Forest Service
National Park Service
Private
State
Tribal
McGregor Range
Prehistoric Trackways National Monument
No warranty is made by the Bureau of Land Management as to the accuracy, reliability, or completeness of these data for individual use or aggregate use with other data, or for purposes not intended by the BLM. Spatial information may not meet National Map Accuracy Standards. This information is subject to change without notification.
Universal Transverse Mercator
Zone 13, Units Meters
GRS 1980 Spheroid
NAD83 Datum
BLM GIS
Las Cruces District Office
Utility Corridor and Right-of-Way Avoidance and Exclusion
Alternative C
TriCounty RMP/DEIS Map 2-24
0 10 20 Miles
0 10 20 Kilometers
NORTH

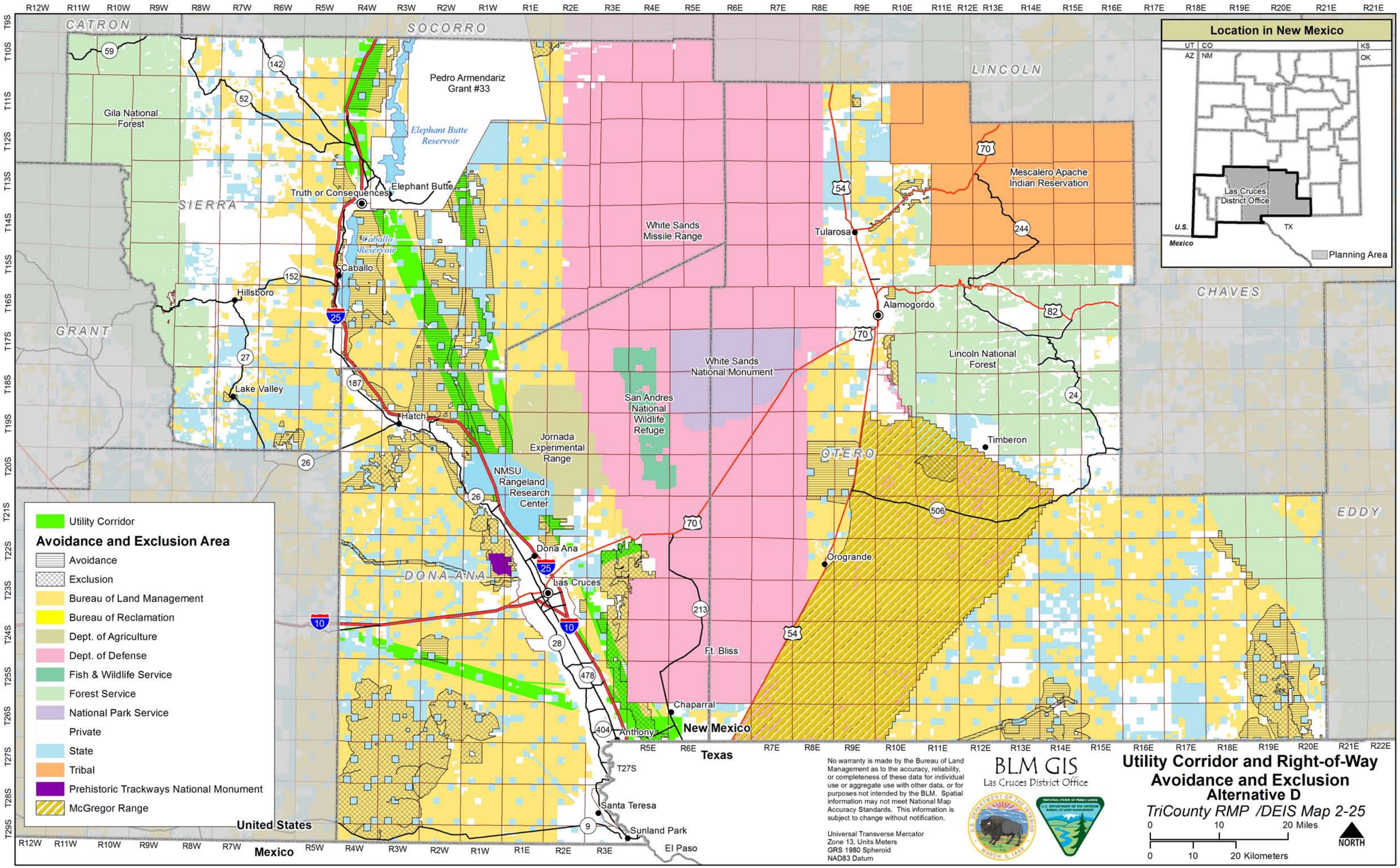
Location in New Mexico
UT
CO
KS
AZ
NM
OK
Las Cruces District Office
U.S.
Mexico
TX
Planning Area
CATRON
SOCORRO
LINCOLN
SIERRA
GRANT
CHAVES
OTERO
EDDY
DONA ANA
Pedro Armendariz Grant #33
Gila National Forest
Elephant Butte Reservoir
Truth or Consequences
Elephant Butte
Caballo Reservoir
Caballo
Hillsboro
Lake Valley
Hatch
Jornada Experimental Range
NMSU Rangeland Research Center
Dona Ana
Las Cruces
White Sands Missile Range
White Sands National Monument
San Andres National Wildlife Refuge
Tularosa
Alamogordo
Mescalero Apache Indian Reservation
Lincoln National Forest
Timberon
Orogrande
Ft. Bliss
Chaparral
Anthony
New Mexico
Texas
Santa Teresa
Sunland Park
El Paso
United States
Mexico
Utility Corridor
Avoidance and Exclusion Area
Avoidance
Exclusion
Bureau of Land Management
Bureau of Reclamation
Dept. of Agriculture
Dept. of Defense
Fish & Wildlife Service
Forest Service
National Park Service
Private
State
Tribal
Prehistoric Trackways National Monument
McGregor Range
No warranty is made by the Bureau of Land Management as to the accuracy, reliability, or completeness of these data for individual use or aggregate use with other data, or for purposes not intended by the BLM. Spatial information may not meet National Map Accuracy Standards. This information is subject to change without notification.
Universal Transverse Mercator
Zone 13, Units Meters
GRS 1980 Spheroid
NAD83 Datum
BLM GIS
Las Cruces District Office
Utility Corridor and Right-of-Way Avoidance and Exclusion
Alternative D
TriCounty RMP /DEIS Map 2-25
0 10 20 Miles
0 10 20 Kilometers
NORTH

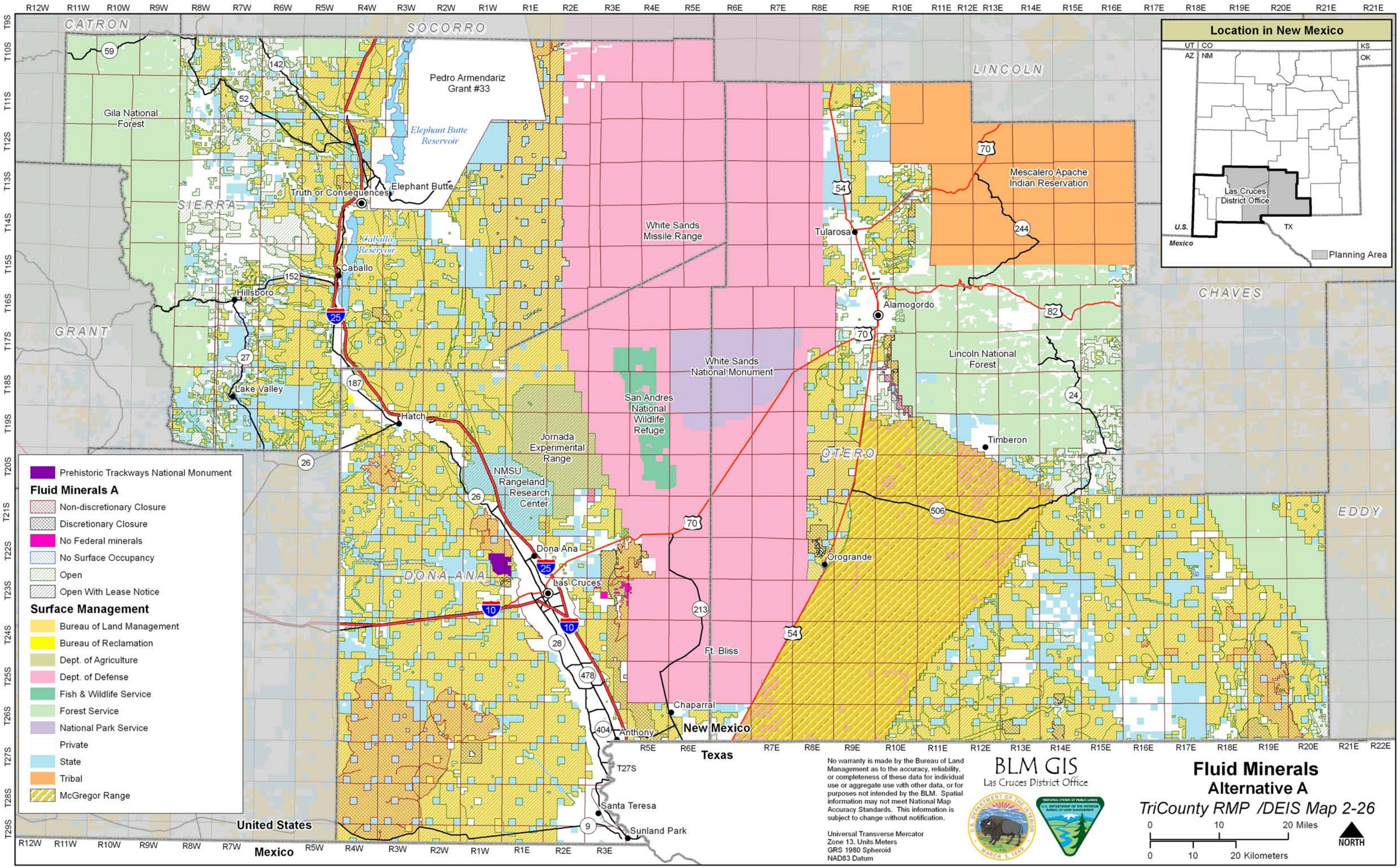
Location in New Mexico
UT
CO
KS
AZ
NM
OK
Las Cruces District Office
U.S.
Mexico
TX
Planning Area
CATRON
SOCORRO
LINCOLN
SIERRA
GRANT
CHAVES
OTERO
DONA ANA
EDDY
Gila National Forest
Pedro Armendariz Grant #33
Elephant Butte Reservoir
Elephant Butte
Truth or Consequences
Caballo Reservoir
Caballo
Hillsboro
Lake Valley
Hatch
Jornada Experimental Range
NMSU Rangeland Research Center
White Sands Missile Range
White Sands National Monument
San Andres National Wildlife Refuge
Tularosa
Alamogordo
Mescalero Apache Indian Reservation
Lincoln National Forest
Timberon
Orogrande
Dona Ana
Las Cruces
Ft. Bliss
Chaparral
Anthony
New Mexico
Texas
Santa Teresa
Sunland Park
United States
Mexico
Prehistoric Trackways National Monument
Fluid Minerals A
Non-discretionary Closure
Discretionary Closure
No Federal minerals
No Surface Occupancy
Open
Open With Lease Notice
Surface Management
Bureau of Land Management
Bureau of Reclamation
Dept. of Agriculture
Dept. of Defense
Fish & Wildlife Service
Forest Service
National Park Service
Private
State
Tribal
McGregor Range
No warranty is made by the Bureau of Land Management as to the accuracy, reliability, or completeness of these data for individual use or aggregate use with other data, or for purposes not intended by the BLM. Spatial information may not meet National Map Accuracy Standards. This information is subject to change without notification.
Universal Transverse Mercator
Zone 13, Units Meters
GRS 1980 Spheroid
NAD83 Datum
BLM GIS
Las Cruces District Office
Fluid Minerals
Alternative A
TriCounty RMP /DEIS Map 2-26
0 10 20 Miles
0 10 20 Kilometers
NORTH

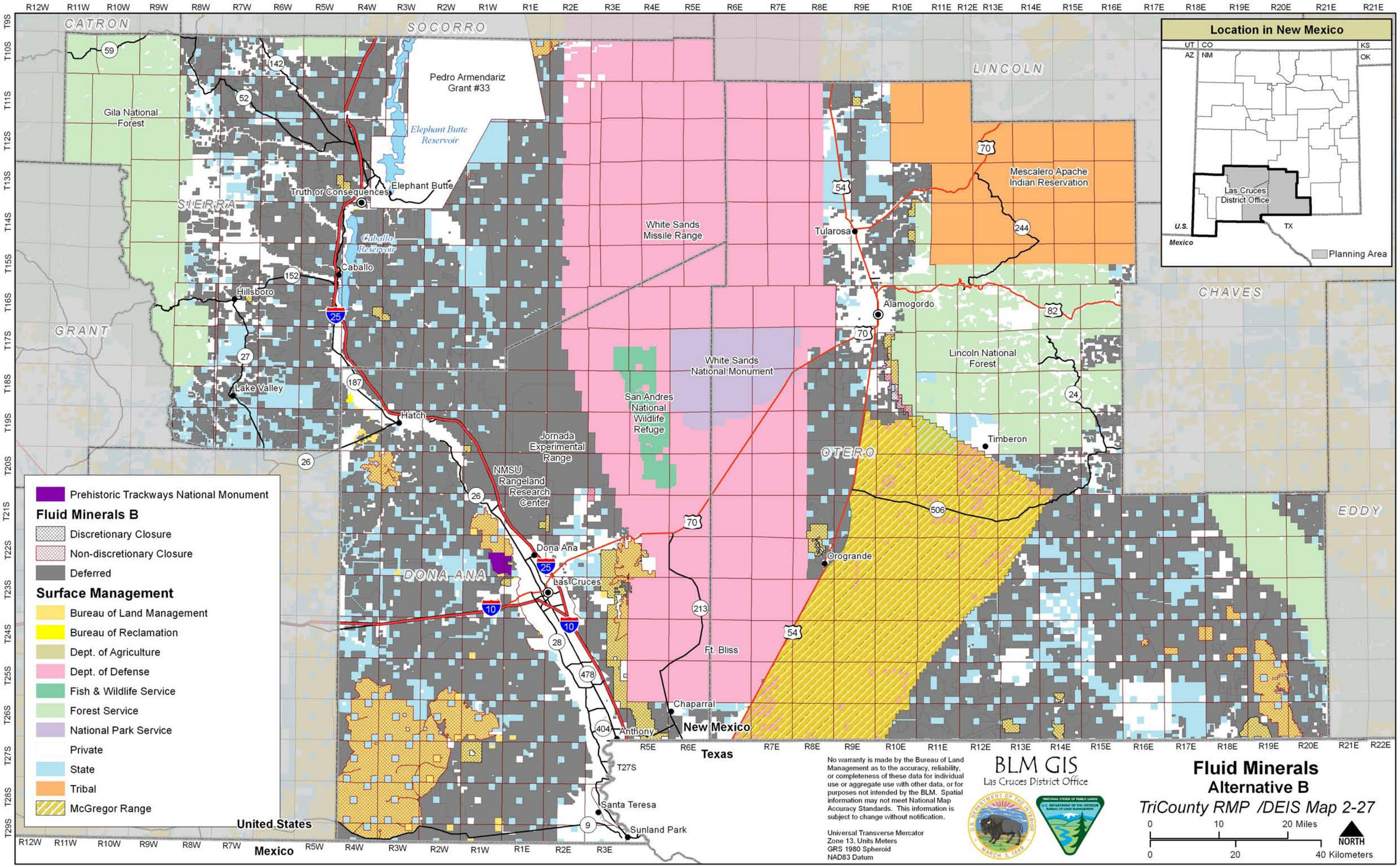
Location in New Mexico
UT
CO
KS
AZ
NM
OK
Las Cruces District Office
U.S.
Mexico
TX
Planning Area
CATRON
SOCORRO
LINCOLN
SIERRA
GRANT
CHAVES
OTERO
DONA ANA
EDDY
Pedro Armendariz Grant #33
Gila National Forest
Elephant Butte Reservoir
Elephant Butte
Truth or Consequences
Caballo Reservoir
Caballo
Hillsboro
Lake Valley
Hatch
White Sands Missile Range
White Sands National Monument
San Andres National Wildlife Refuge
Jornada Experimental Range
NMSU Rangeland Research Center
Mescalero Apache Indian Reservation
Tularosa
Alamogordo
Lincoln National Forest
Timberon
Orogrande
Dona Ana
Las Cruces
Ft. Bliss
Chaparral
Anthony
New Mexico
Texas
Santa Teresa
Sunland Park
United States
Mexico
Prehistoric Trackways National Monument
Fluid Minerals B
Discretionary Closure
Non-discretionary Closure
Deferred
Surface Management
Bureau of Land Management
Bureau of Reclamation
Dept. of Agriculture
Dept. of Defense
Fish & Wildlife Service
Forest Service
National Park Service
Private
State
Tribal
McGregor Range
No warranty is made by the Bureau of Land Management as to the accuracy, reliability, or completeness of these data for individual use or aggregate use with other data, or for purposes not intended by the BLM. Spatial information may not meet National Map Accuracy Standards. This information is subject to change without notification.
Universal Transverse Mercator
Zone 13, Units Meters
GRS 1980 Spheroid
NAD83 Datum
BLM GIS
Las Cruces District Office
Fluid Minerals
Alternative B
TriCounty RMP /DEIS Map 2-27
0 10 20 Miles
0 20 40 Kilometers
NORTH

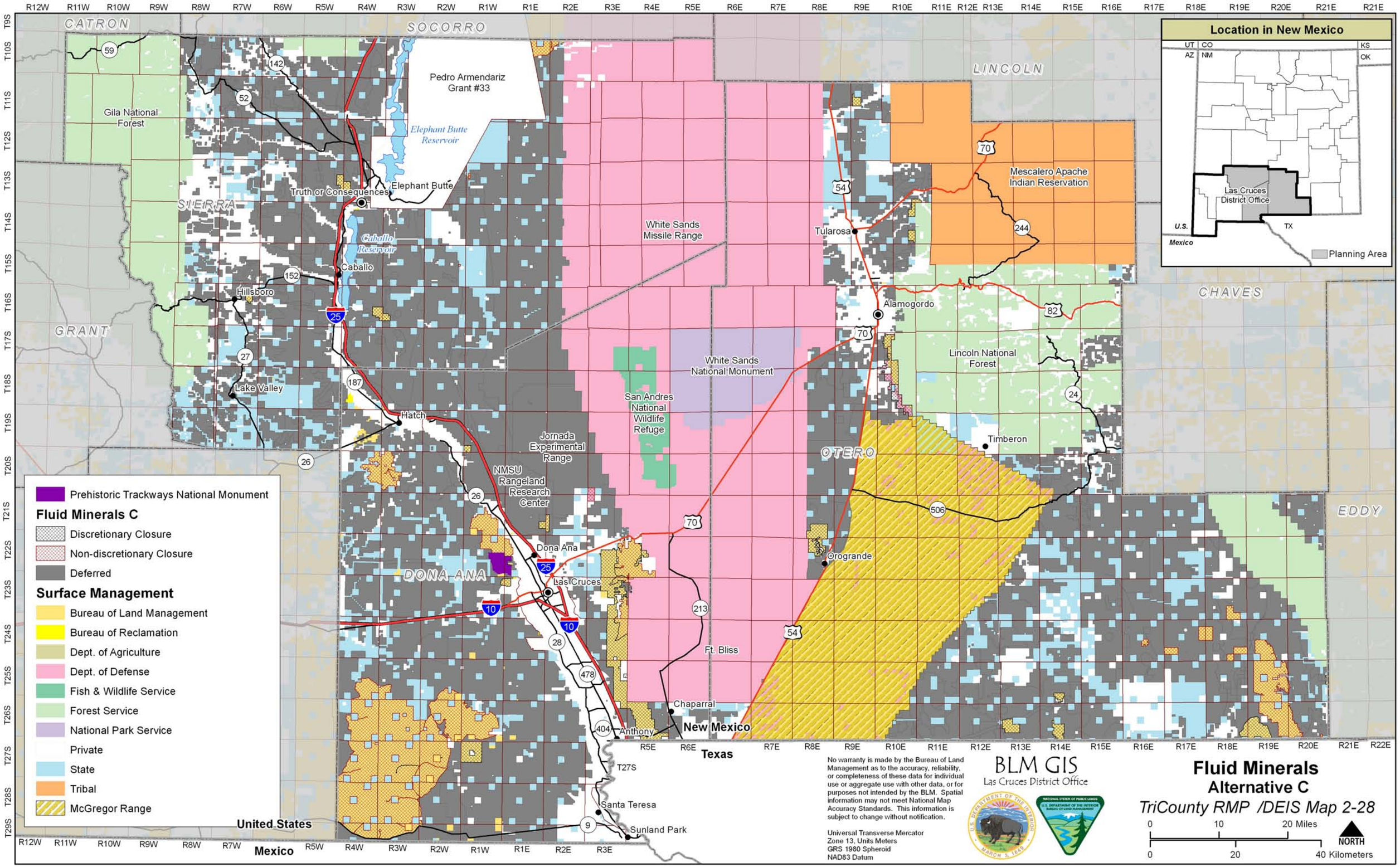
Location in New Mexico
UT
CO
KS
AZ
NM
OK
Las Cruces District Office
U.S.
Mexico
TX
Planning Area
CATRON
SOCORRO
LINCOLN
SIERRA
GRANT
CHAVES
OTERO
DONA ANA
EDDY
Pedro Armendariz Grant #33
Gila National Forest
Elephant Butte Reservoir
Elephant Butte
Truth or Consequences
Caballo Reservoir
Caballo
Hillsboro
Lake Valley
Hatch
White Sands Missile Range
White Sands National Monument
San Andres National Wildlife Refuge
Jornada Experimental Range
NMSU Rangeland Research Center
Mescalero Apache Indian Reservation
Tularosa
Alamogordo
Lincoln National Forest
Timberon
Orogrande
Dona Ana
Las Cruces
Ft. Bliss
Chaparral
Anthony
New Mexico
Texas
Santa Teresa
Sunland Park
United States
Mexico
Prehistoric Trackways National Monument
Fluid Minerals C
Discretionary Closure
Non-discretionary Closure
Deferred
Surface Management
Bureau of Land Management
Bureau of Reclamation
Dept. of Agriculture
Dept. of Defense
Fish & Wildlife Service
Forest Service
National Park Service
Private
State
Tribal
McGregor Range
No warranty is made by the Bureau of Land Management as to the accuracy, reliability, or completeness of these data for individual use or aggregate use with other data, or for purposes not intended by the BLM. Spatial information may not meet National Map Accuracy Standards. This information is subject to change without notification.
Universal Transverse Mercator
Zone 13, Units Meters
GRS 1980 Spheroid
NAD83 Datum
BLM GIS
Las Cruces District Office
Fluid Minerals
Alternative C
TriCounty RMP /DEIS Map 2-28
0 10 20 Miles
0 20 40 Kilometers
NORTH

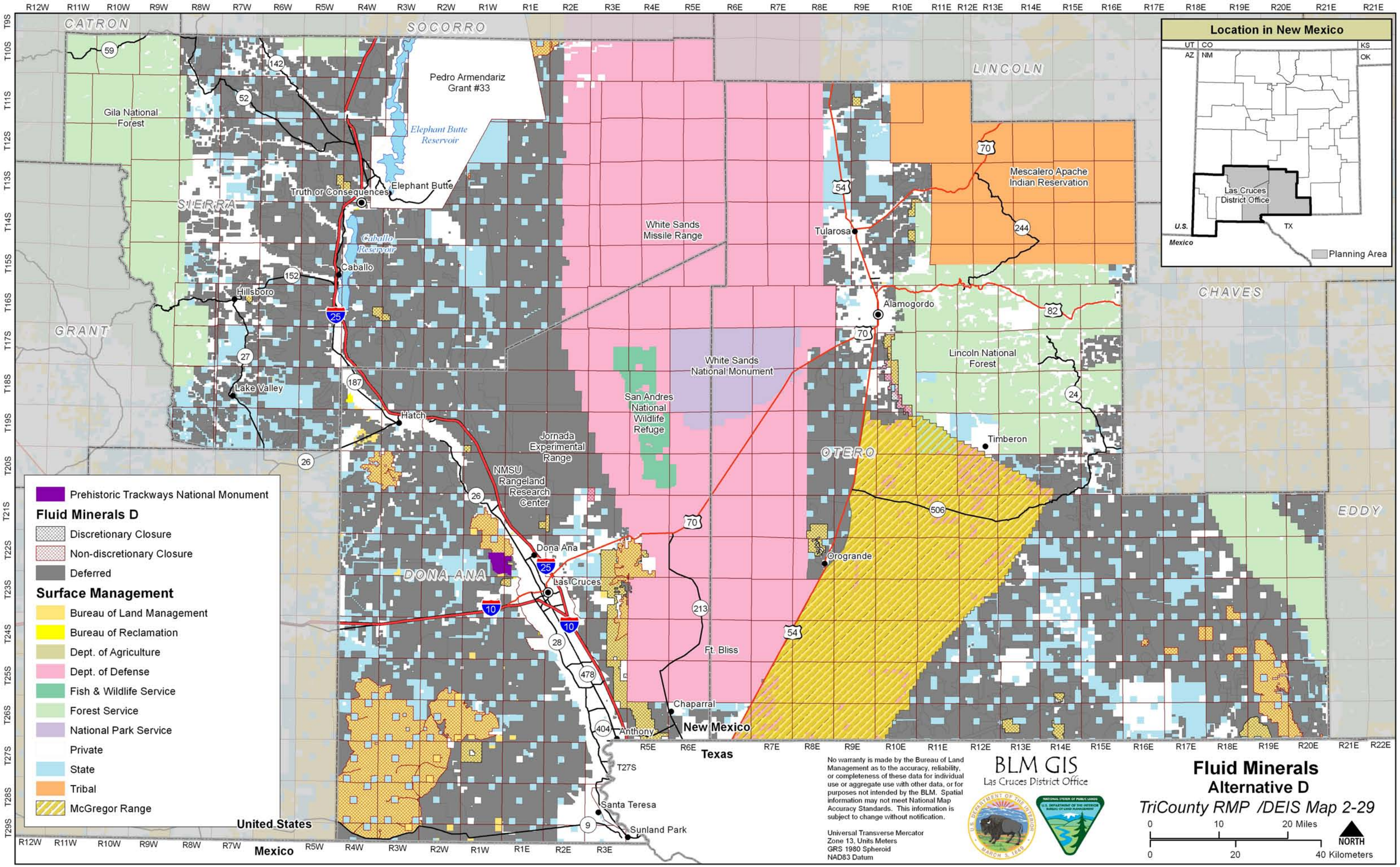
Location in New Mexico
UT
CO
KS
AZ
NM
OK
Las Cruces District Office
U.S.
Mexico
TX
Planning Area
CATRON
SOCORRO
LINCOLN
SIERRA
GRANT
CHAVES
OTERO
DONA ANA
EDDY
Pedro Armendariz Grant #33
Gila National Forest
Elephant Butte Reservoir
Elephant Butte
Truth or Consequences
Caballo Reservoir
Caballo
Hillsboro
Lake Valley
Hatch
White Sands Missile Range
White Sands National Monument
San Andres National Wildlife Refuge
Jornada Experimental Range
NMSU Rangeland Research Center
Mescalero Apache Indian Reservation
Tularosa
Alamogordo
Lincoln National Forest
Timberon
Orogrande
Dona Ana
Las Cruces
Ft. Bliss
Chaparral
Anthony
New Mexico
Texas
Santa Teresa
Sunland Park
United States
Mexico
Prehistoric Trackways National Monument
Fluid Minerals D
Discretionary Closure
Non-discretionary Closure
Deferred
Surface Management
Bureau of Land Management
Bureau of Reclamation
Dept. of Agriculture
Dept. of Defense
Fish & Wildlife Service
Forest Service
National Park Service
Private
State
Tribal
McGregor Range
No warranty is made by the Bureau of Land Management as to the accuracy, reliability, or completeness of these data for individual use or aggregate use with other data, or for purposes not intended by the BLM. Spatial information may not meet National Map Accuracy Standards. This information is subject to change without notification.
Universal Transverse Mercator
Zone 13, Units Meters
GRS 1980 Spheroid
NAD83 Datum
BLM GIS
Las Cruces District Office
Fluid Minerals
Alternative D
TriCounty RMP /DEIS Map 2-29
0 10 20 Miles
0 20 40 Kilometers
NORTH

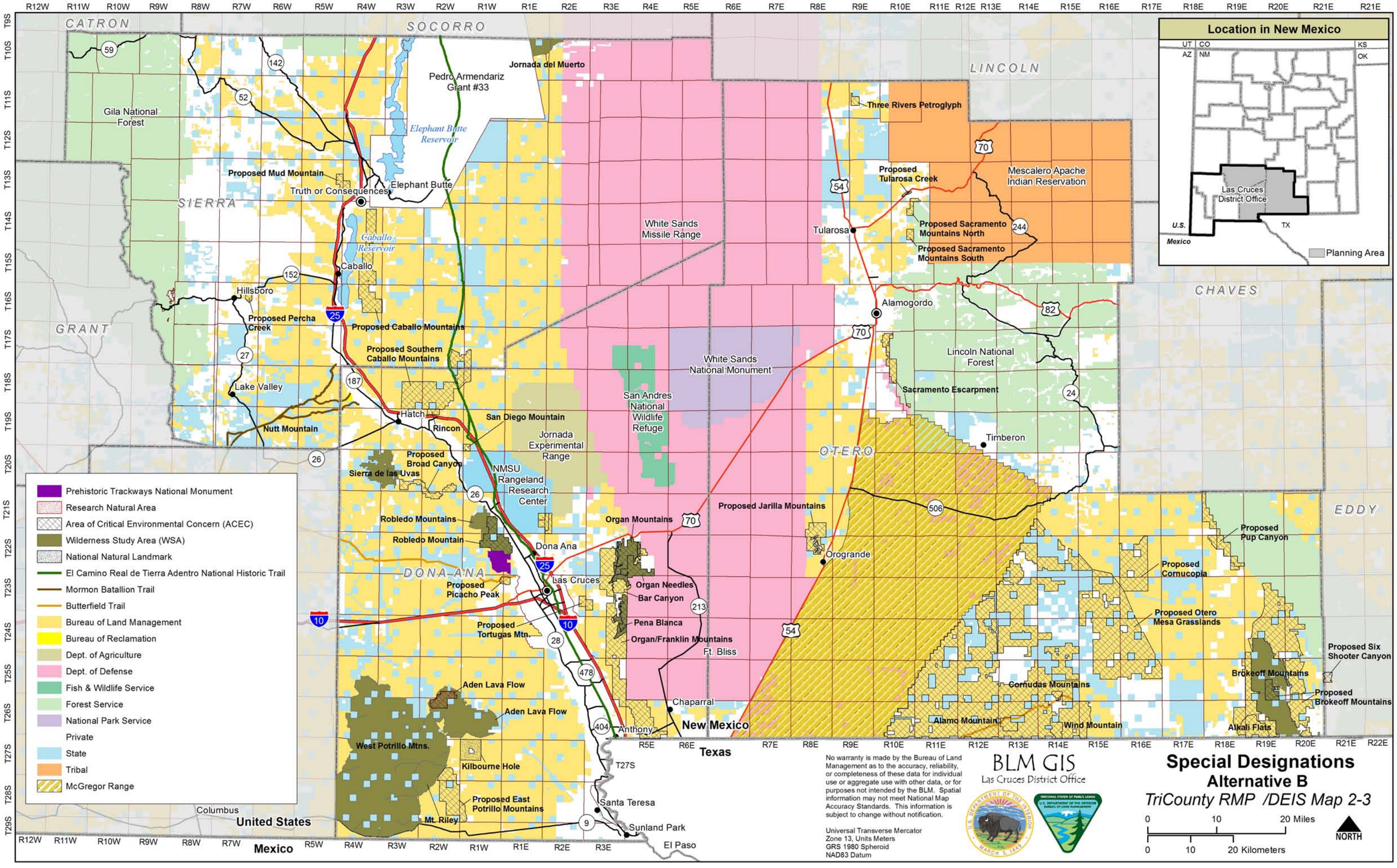
Location in New Mexico
UT
CO
KS
AZ
NM
OK
Las Cruces District Office
U.S.
Mexico
TX
Planning Area
CATRON
SOCORRO
LINCOLN
SIERRA
GRANT
CHAVES
OTERO
EDDY
DONA ANA
Gila National Forest
Pedro Armendariz Grant #33
Jornada del Muerto
Elephant Butte Reservoir
Proposed Mud Mountain
Truth or Consequences
Elephant Butte
Caballo Reservoir
Caballo
Hillsboro
Proposed Percha Creek
Proposed Caballo Mountains
Proposed Southern Caballo Mountains
Lake Valley
Nutt Mountain
Hatch
Rincon
San Diego Mountain
Jornada Experimental Range
Proposed Broad Canyon
Sierra de las Uvas
NMSU Rangeland Research Center
Robledo Mountains
Robledo Mountain
Dona Ana
Proposed Picacho Peak
Las Cruces
Proposed Tortugas Mtn.
Organ Mountains
Organ Needles
Bar Canyon
Pena Blanca
Organ/Franklin Mountains
Ft. Bliss
Aden Lava Flow
Aden Lava Flow
West Potrillo Mtns.
Kilbourne Hole
Proposed East Potrillo Mountains
Mt. Riley
Columbus
United States
Mexico
Chaparral
Anthony
New Mexico
Texas
Santa Teresa
Sunland Park
El Paso
White Sands Missile Range
White Sands National Monument
San Andres National Wildlife Refuge
Three Rivers Petroglyph
Proposed Tularosa Creek
Mescalero Apache Indian Reservation
Tularosa
Proposed Sacramento Mountains North
Proposed Sacramento Mountains South
Alamogordo
Lincoln National Forest
Sacramento Escarpment
Timberon
Proposed Jarilla Mountains
Orogrande
Proposed Pup Canyon
Proposed Cornucopia
Proposed Otero Mesa Grasslands
Cornudas Mountains
Alamo Mountain
Wind Mountain
Alkali Flats
Brokeoff Mountains
Proposed Brokeoff Mountains
Proposed Six Shooter Canyon
Prehistoric Trackways National Monument
Research Natural Area
Area of Critical Environmental Concern (ACEC)
Wilderness Study Area (WSA)
National Natural Landmark
El Camino Real de Tierra Adentro National Historic Trail
Mormon Batallion Trail
Butterfield Trail
Bureau of Land Management
Bureau of Reclamation
Dept. of Agriculture
Dept. of Defense
Fish & Wildlife Service
Forest Service
National Park Service
Private
State
Tribal
McGregor Range
No warranty is made by the Bureau of Land Management as to the accuracy, reliability, or completeness of these data for individual use or aggregate use with other data, or for purposes not intended by the BLM. Spatial information may not meet National Map Accuracy Standards. This information is subject to change without notification.
Universal Transverse Mercator
Zone 13, Units Meters
GRS 1980 Spheroid
NAD83 Datum
BLM GIS
Las Cruces District Office
Special Designations
Alternative B
TriCounty RMP /DEIS Map 2-3
0 10 20 Miles
0 10 20 Kilometers
NORTH

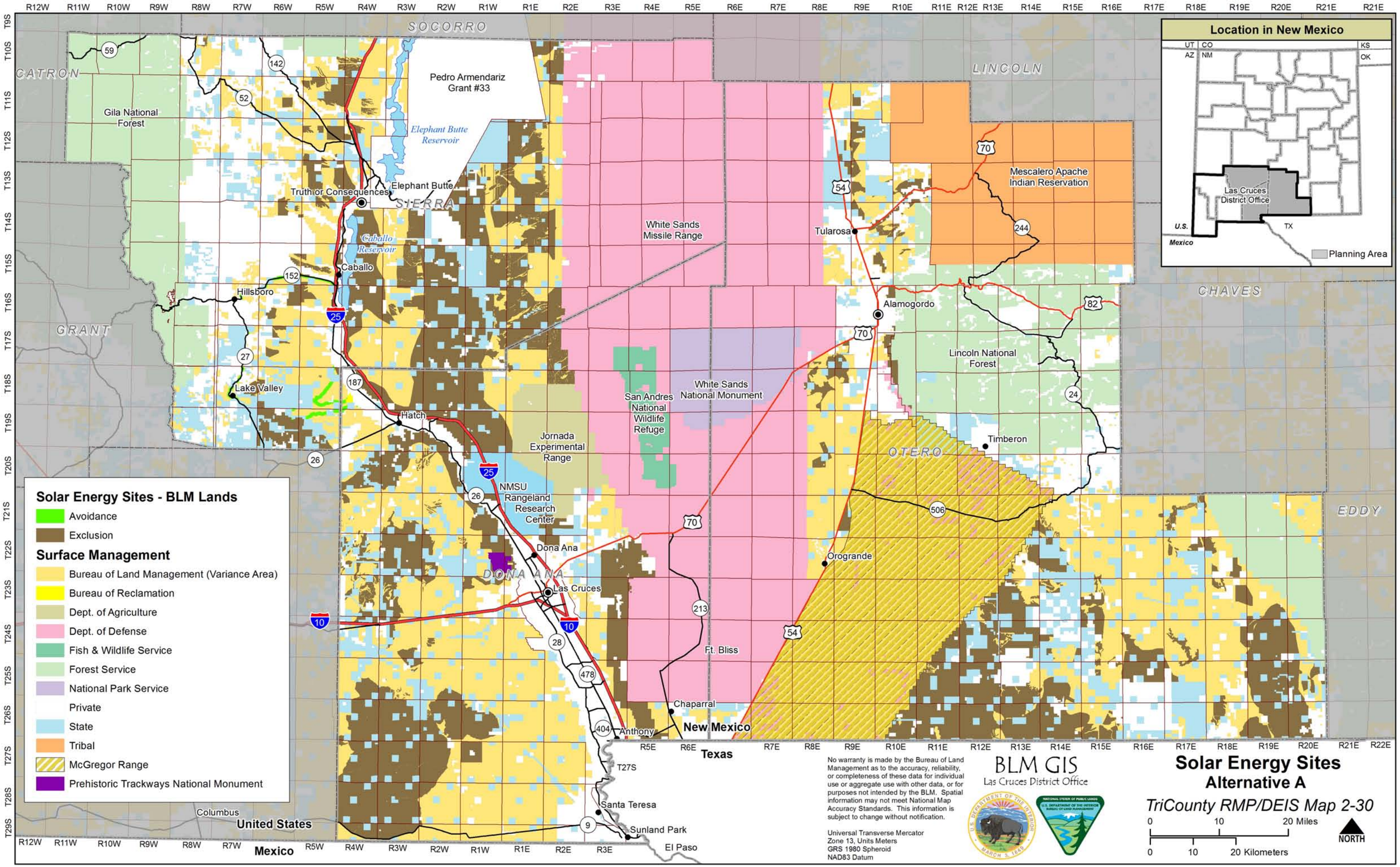
Solar Energy Sites - BLM Lands
Avoidance
Exclusion
Surface Management
Bureau of Land Management (Variance Area)
Bureau of Reclamation
Dept. of Agriculture
Dept. of Defense
Fish & Wildlife Service
Forest Service
National Park Service
Private
State
Tribal
McGregor Range
Prehistoric Trackways National Monument
Location in New Mexico
UT
CO
KS
AZ
NM
OK
Las Cruces District Office
U.S.
Mexico
TX
Planning Area
SOCORRO
CATRON
LINCOLN
SIERRA
GRANT
CHAVES
OTERO
DONA ANA
EDDY
Pedro Armendariz Grant #33
Gila National Forest
Elephant Butte Reservoir
Truth or Consequences
Elephant Butte
Caballo Reservoir
Caballo
Hillsboro
Lake Valley
Hatch
Jornada Experimental Range
NMSU Rangeland Research Center
Dona Ana
Las Cruces
White Sands Missile Range
White Sands National Monument
San Andres National Wildlife Refuge
Tularosa
Alamogordo
Mescalero Apache Indian Reservation
Lincoln National Forest
Timberon
Orogrande
Ft. Bliss
Chaparral
Anthony
New Mexico
Texas
Santa Teresa
Sunland Park
El Paso
Columbus
United States
Mexico
No warranty is made by the Bureau of Land Management as to the accuracy, reliability, or completeness of these data for individual use or aggregate use with other data, or for purposes not intended by the BLM. Spatial information may not meet National Map Accuracy Standards. This information is subject to change without notification.
Universal Transverse Mercator
Zone 13, Units Meters
GRS 1980 Spheroid
NAD83 Datum
BLM GIS
Las Cruces District Office
Solar Energy Sites
Alternative A
TriCounty RMP/DEIS Map 2-30
0 10 20 Miles
0 10 20 Kilometers
NORTH

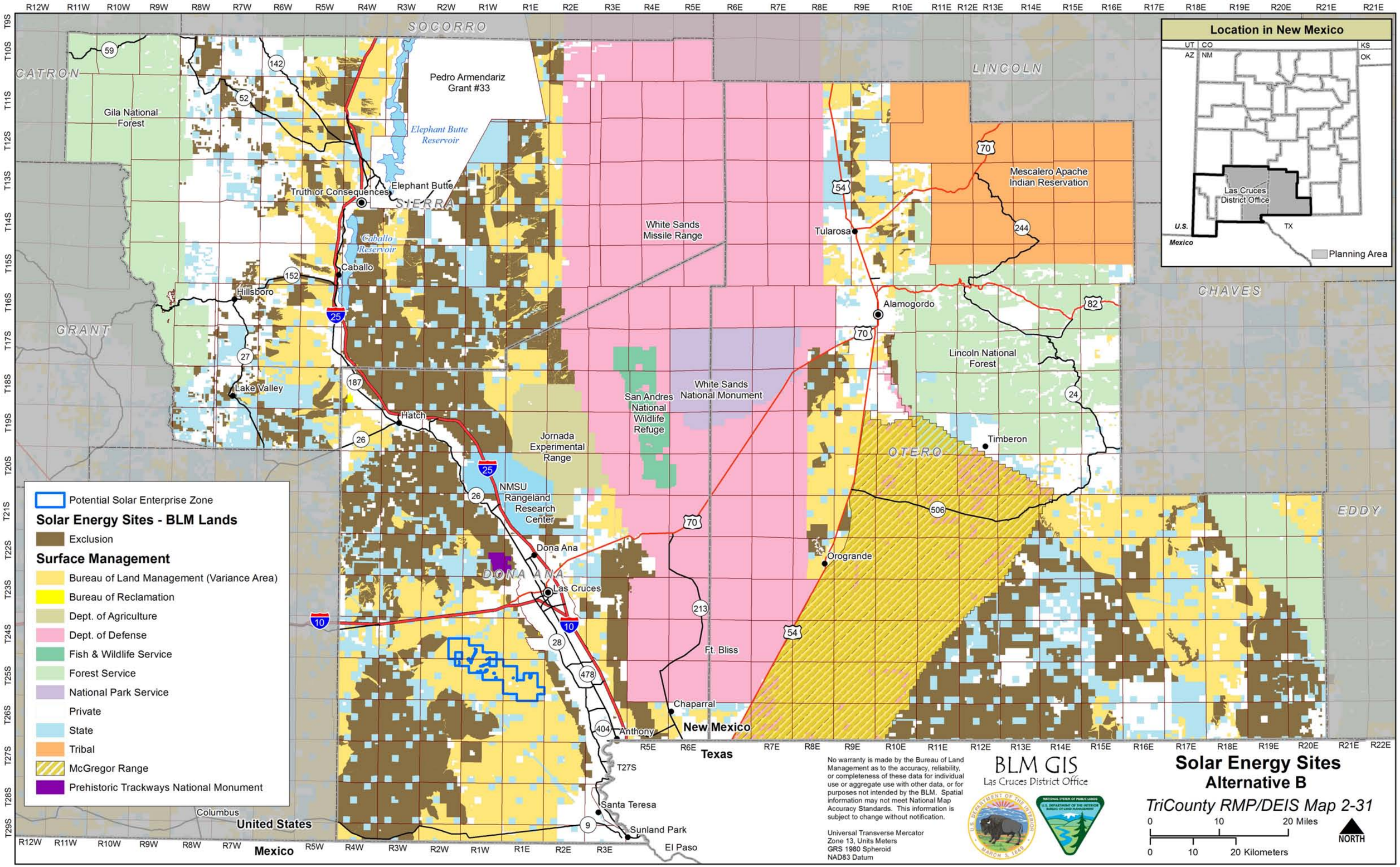
Location in New Mexico
UT
CO
KS
AZ
NM
OK
Las Cruces District Office
U.S.
Mexico
TX
Planning Area
SOCORRO
CATRON
LINCOLN
SIERRA
GRANT
CHAVES
OTERO
DONA ANA
EDDY
Pedro Armendariz Grant #33
Gila National Forest
Elephant Butte Reservoir
Elephant Butte
Truth or Consequences
Caballo Reservoir
Caballo
Hillsboro
Lake Valley
Hatch
Jornada Experimental Range
NMSU Rangeland Research Center
Dona Ana
Las Cruces
White Sands Missile Range
San Andres National Wildlife Refuge
White Sands National Monument
Tularosa
Alamogordo
Mescalero Apache Indian Reservation
Lincoln National Forest
Timberon
Orogrande
Ft. Bliss
Chaparral
Anthony
New Mexico
Texas
Santa Teresa
Sunland Park
El Paso
Columbus
United States
Mexico
Potential Solar Enterprise Zone
Solar Energy Sites - BLM Lands
Exclusion
Surface Management
Bureau of Land Management (Variance Area)
Bureau of Reclamation
Dept. of Agriculture
Dept. of Defense
Fish & Wildlife Service
Forest Service
National Park Service
Private
State
Tribal
McGregor Range
Prehistoric Trackways National Monument
No warranty is made by the Bureau of Land Management as to the accuracy, reliability, or completeness of these data for individual use or aggregate use with other data, or for purposes not intended by the BLM. Spatial information may not meet National Map Accuracy Standards. This information is subject to change without notification.
Universal Transverse Mercator
Zone 13, Units Meters
GRS 1980 Spheroid
NAD83 Datum
BLM GIS
Las Cruces District Office
Solar Energy Sites
Alternative B
TriCounty RMP/DEIS Map 2-31
0 10 20 Miles
0 10 20 Kilometers
NORTH

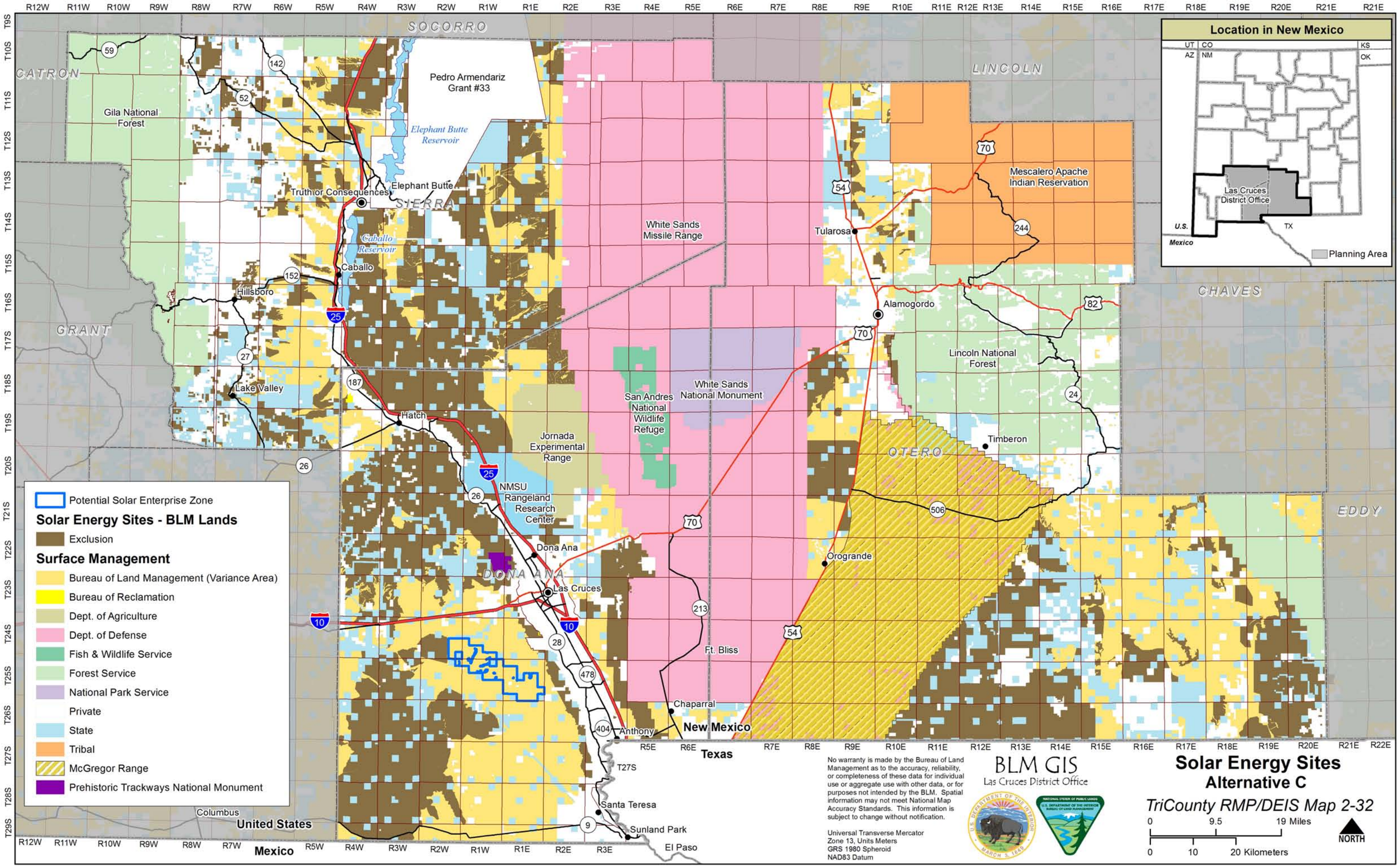
Location in New Mexico
UT
CO
KS
AZ
NM
OK
Las Cruces District Office
U.S.
Mexico
TX
Planning Area
SOCORRO
CATRON
LINCOLN
SIERRA
GRANT
CHAVES
OTERO
EDDY
DONA ANA
Pedro Armendariz Grant #33
Gila National Forest
Elephant Butte Reservoir
Elephant Butte
Truth or Consequences
Caballo Reservoir
Caballo
Hillsboro
Lake Valley
Hatch
Jornada Experimental Range
NMSU Rangeland Research Center
Dona Ana
Las Cruces
White Sands Missile Range
San Andres National Wildlife Refuge
White Sands National Monument
Tularosa
Alamogordo
Mescalero Apache Indian Reservation
Lincoln National Forest
Timberon
Orogrande
Ft. Bliss
Chaparral
Anthony
New Mexico
Texas
Santa Teresa
Sunland Park
El Paso
Columbus
United States
Mexico
Potential Solar Enterprise Zone
Solar Energy Sites - BLM Lands
Exclusion
Surface Management
Bureau of Land Management (Variance Area)
Bureau of Reclamation
Dept. of Agriculture
Dept. of Defense
Fish & Wildlife Service
Forest Service
National Park Service
Private
State
Tribal
McGregor Range
Prehistoric Trackways National Monument
No warranty is made by the Bureau of Land Management as to the accuracy, reliability, or completeness of these data for individual use or aggregate use with other data, or for purposes not intended by the BLM. Spatial information may not meet National Map Accuracy Standards. This information is subject to change without notification.
Universal Transverse Mercator
Zone 13, Units Meters
GRS 1980 Spheroid
NAD83 Datum
BLM GIS
Las Cruces District Office
Solar Energy Sites
Alternative C
TriCounty RMP/DEIS Map 2-32
0 9.5 19 Miles
0 10 20 Kilometers
NORTH

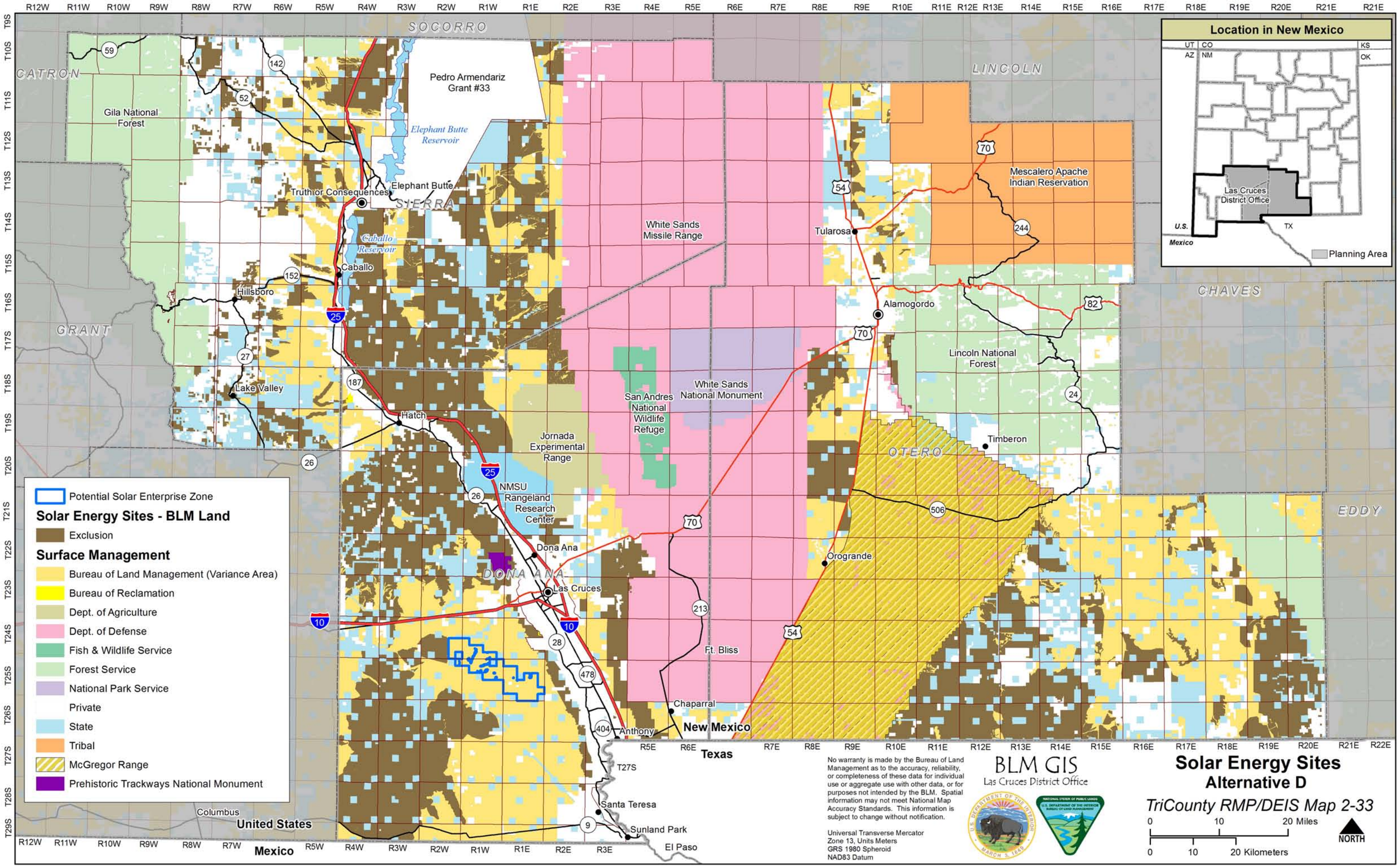
Location in New Mexico
UT
CO
KS
AZ
NM
OK
Las Cruces District Office
U.S.
Mexico
TX
Planning Area
SOCORRO
CATRON
LINCOLN
SIERRA
GRANT
CHAVES
OTERO
DONA ANA
EDDY
Pedro Armendariz Grant #33
Gila National Forest
Elephant Butte Reservoir
Elephant Butte
Truth or Consequences
Caballo Reservoir
Caballo
Hillsboro
Lake Valley
Hatch
Jornada Experimental Range
NMSU Rangeland Research Center
Dona Ana
Las Cruces
White Sands Missile Range
White Sands National Monument
San Andres National Wildlife Refuge
Tularosa
Alamogordo
Mescalero Apache Indian Reservation
Lincoln National Forest
Timberon
Orogrande
Ft. Bliss
Chaparral
Anthony
New Mexico
Texas
Santa Teresa
Sunland Park
El Paso
Columbus
United States
Mexico
Potential Solar Enterprise Zone
Solar Energy Sites - BLM Land
Exclusion
Surface Management
Bureau of Land Management (Variance Area)
Bureau of Reclamation
Dept. of Agriculture
Dept. of Defense
Fish & Wildlife Service
Forest Service
National Park Service
Private
State
Tribal
McGregor Range
Prehistoric Trackways National Monument
No warranty is made by the Bureau of Land Management as to the accuracy, reliability, or completeness of these data for individual use or aggregate use with other data, or for purposes not intended by the BLM. Spatial information may not meet National Map Accuracy Standards. This information is subject to change without notification.
Universal Transverse Mercator
Zone 13, Units Meters
GRS 1980 Spheroid
NAD83 Datum
BLM GIS
Las Cruces District Office
Solar Energy Sites
Alternative D
TriCounty RMP/DEIS Map 2-33
0 10 20 Miles
0 10 20 Kilometers
NORTH

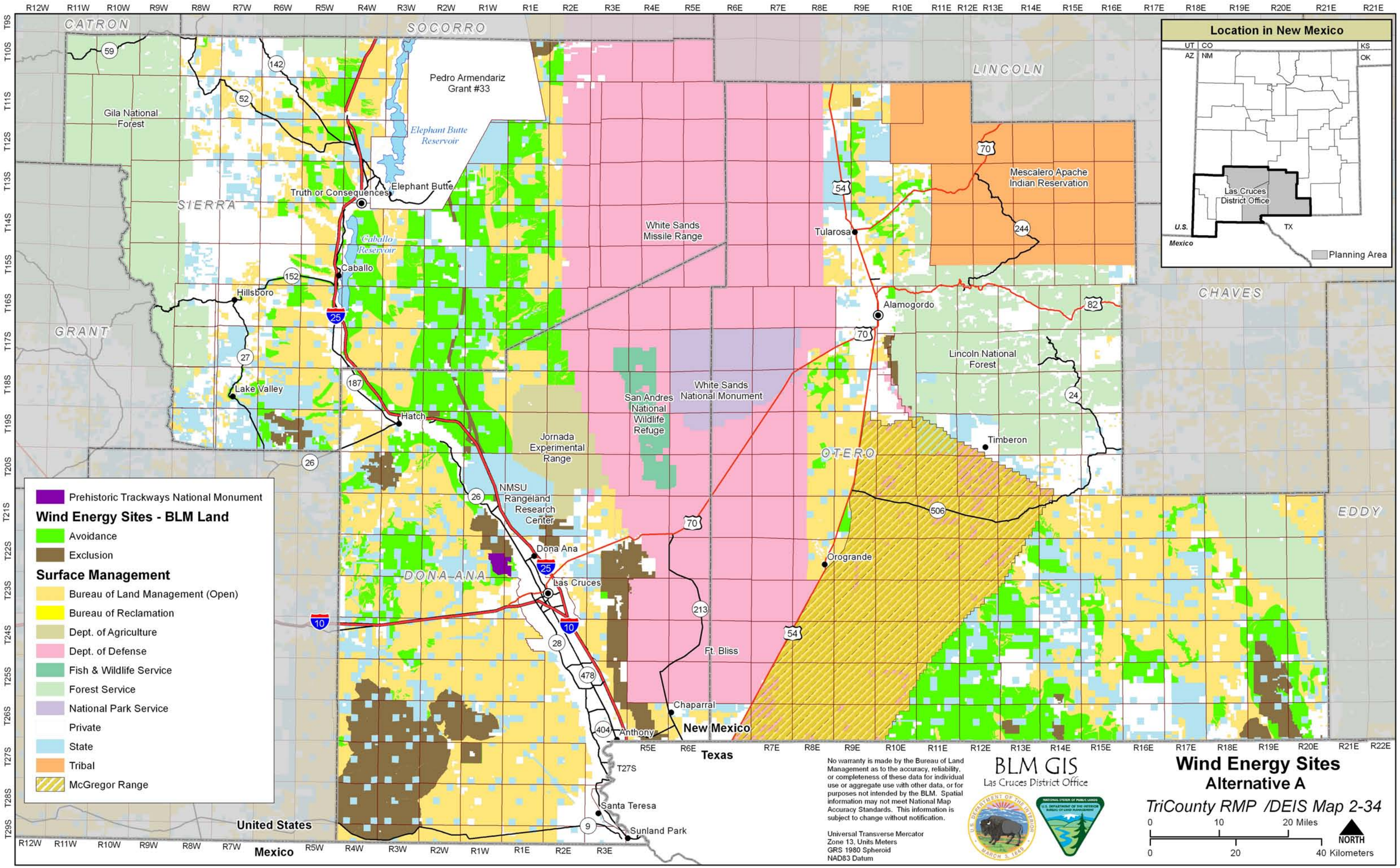
Location in New Mexico
UT
CO
KS
AZ
NM
OK
Las Cruces District Office
U.S.
Mexico
TX
Planning Area
CATRON
SOCORRO
LINCOLN
SIERRA
GRANT
CHAVES
OTERO
DONA-ANA
EDDY
Pedro Armendariz Grant #33
Elephant Butte Reservoir
Gila National Forest
Truth or Consequences
Elephant Butte
Caballo Reservoir
Caballo
Hillsboro
Lake Valley
Hatch
Jornada Experimental Range
NMSU Rangeland Research Center
Dona Ana
Las Cruces
White Sands Missile Range
White Sands National Monument
San Andres National Wildlife Refuge
Tularosa
Alamogordo
Mescalero Apache Indian Reservation
Lincoln National Forest
Timberon
Orogrande
Ft. Bliss
Chaparral
Anthony
New Mexico
Texas
Santa Teresa
Sunland Park
United States
Mexico
Prehistoric Trackways National Monument
Wind Energy Sites - BLM Land
Avoidance
Exclusion
Surface Management
Bureau of Land Management (Open)
Bureau of Reclamation
Dept. of Agriculture
Dept. of Defense
Fish & Wildlife Service
Forest Service
National Park Service
Private
State
Tribal
McGregor Range
No warranty is made by the Bureau of Land Management as to the accuracy, reliability, or completeness of these data for individual use or aggregate use with other data, or for purposes not intended by the BLM. Spatial information may not meet National Map Accuracy Standards. This information is subject to change without notification.
Universal Transverse Mercator
Zone 13, Units Meters
GRS 1980 Spheroid
NAD83 Datum
BLM GIS
Las Cruces District Office
Wind Energy Sites
Alternative A
TriCounty RMP /DEIS Map 2-34
0 10 20 Miles
0 20 40 Kilometers
NORTH

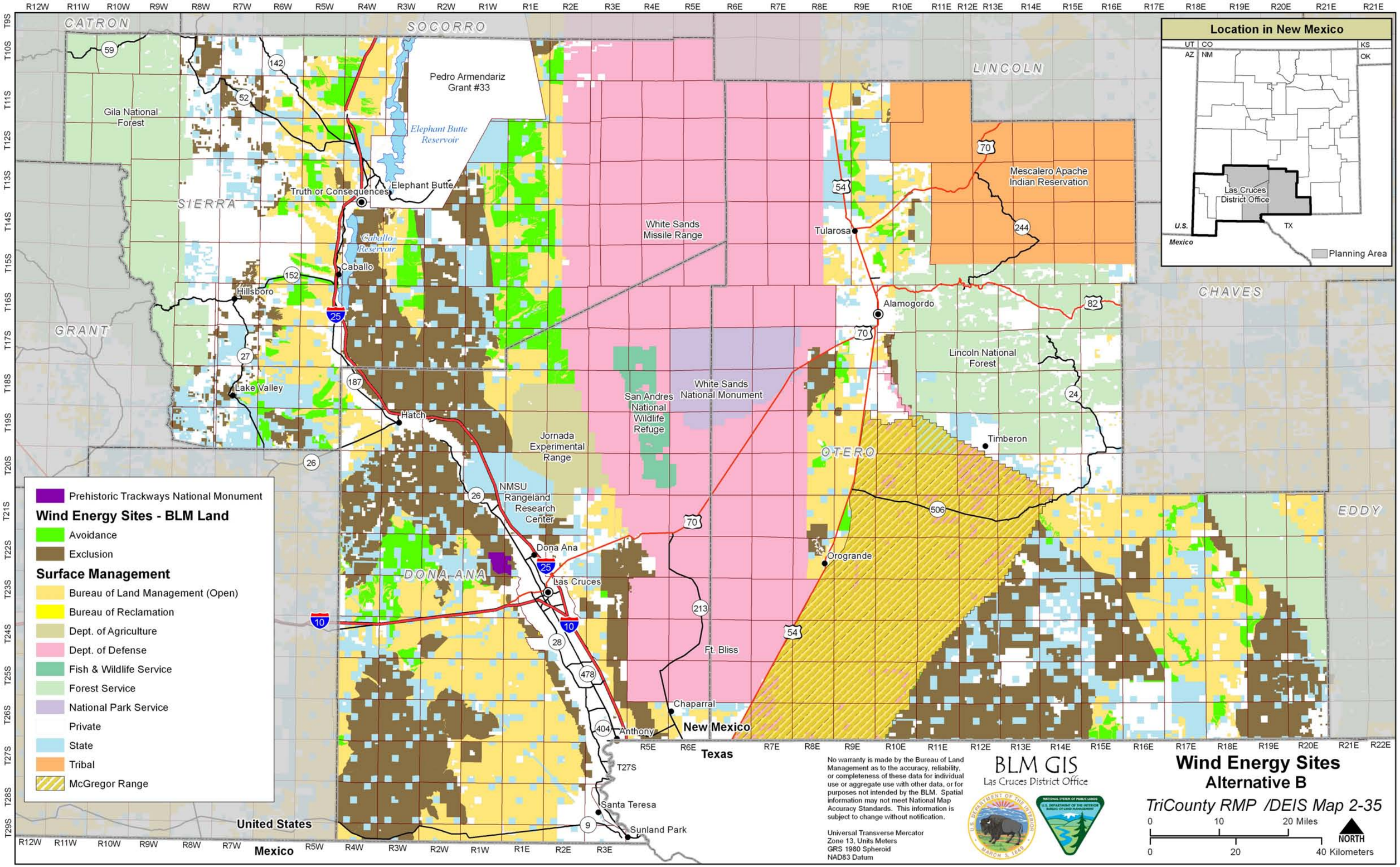
Location in New Mexico
UT
CO
KS
AZ
NM
OK
Las Cruces District Office
U.S.
Mexico
TX
Planning Area
CATRON
SOCORRO
LINCOLN
SIERRA
GRANT
CHAVES
OTERO
DONA ANA
EDDY
Pedro Armendariz Grant #33
Gila National Forest
Elephant Butte Reservoir
Truth or Consequences
Elephant Butte
Caballo Reservoir
Caballo
Hillsboro
Lake Valley
Hatch
White Sands Missile Range
Tularosa
Mescalero Apache Indian Reservation
Alamogordo
Lincoln National Forest
White Sands National Monument
San Andres National Wildlife Refuge
Jornada Experimental Range
Timberon
NMSU Rangeland Research Center
Dona Ana
Las Cruces
Orogrande
Ft. Bliss
Chaparral
Anthony
New Mexico
Texas
Santa Teresa
Sunland Park
United States
Mexico
Prehistoric Trackways National Monument
Wind Energy Sites - BLM Land
Avoidance
Exclusion
Surface Management
Bureau of Land Management (Open)
Bureau of Reclamation
Dept. of Agriculture
Dept. of Defense
Fish & Wildlife Service
Forest Service
National Park Service
Private
State
Tribal
McGregor Range
No warranty is made by the Bureau of Land Management as to the accuracy, reliability, or completeness of these data for individual use or aggregate use with other data, or for purposes not intended by the BLM. Spatial information may not meet National Map Accuracy Standards. This information is subject to change without notification.
Universal Transverse Mercator
Zone 13, Units Meters
GRS 1980 Spheroid
NAD83 Datum
BLM GIS
Las Cruces District Office
Wind Energy Sites
Alternative B
TriCounty RMP /DEIS Map 2-35
0 10 20 Miles
0 20 40 Kilometers
NORTH

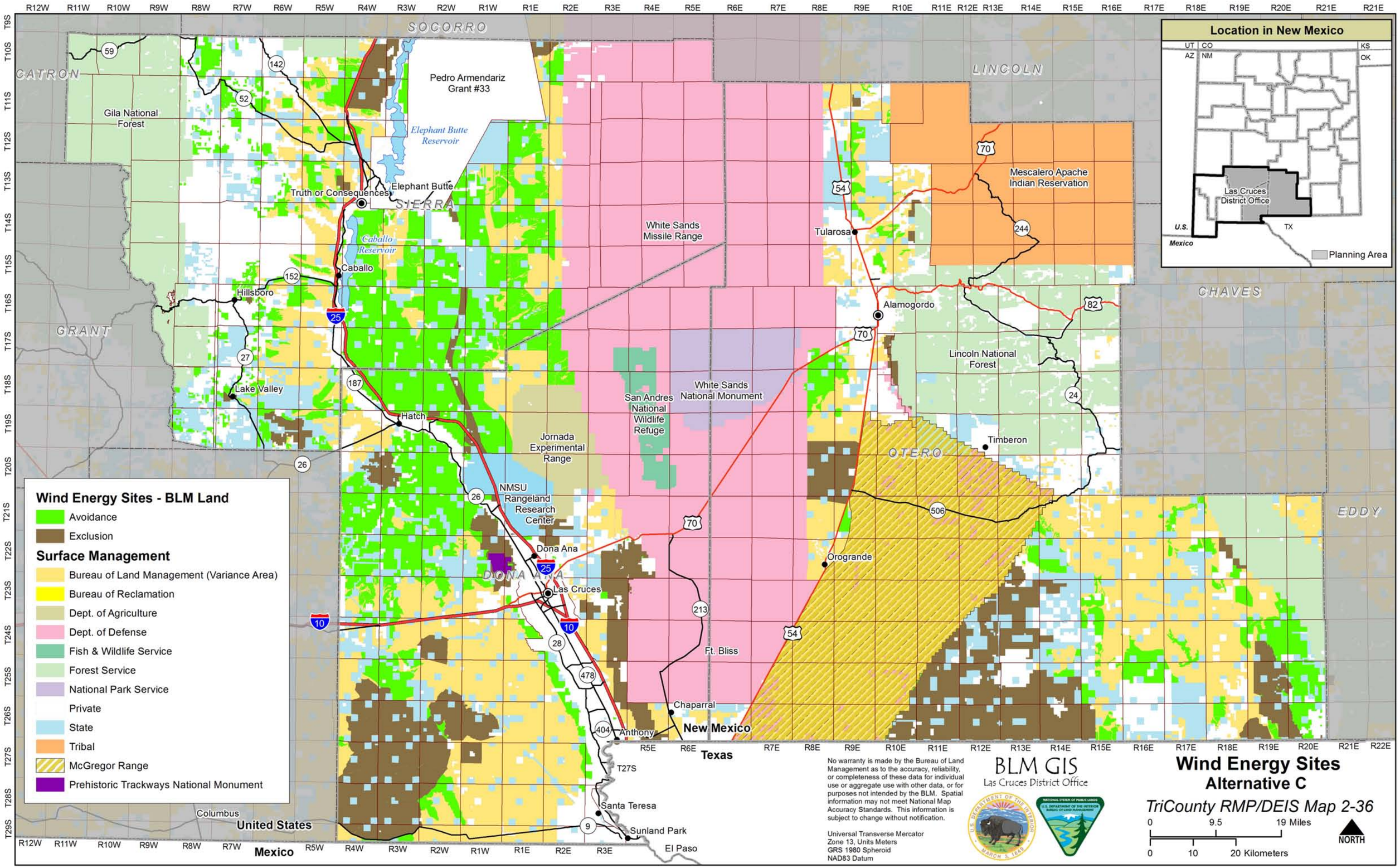
Location in New Mexico
UT
CO
KS
AZ
NM
OK
Las Cruces District Office
U.S.
Mexico
TX
Planning Area
SOCORRO
CATRON
LINCOLN
SIERRA
GRANT
CHAVES
OTERO
EDDY
DONA ANA
Pedro Armendariz Grant #33
Gila National Forest
Elephant Butte Reservoir
Truth or Consequences
Elephant Butte
Caballo Reservoir
Caballo
Hillsboro
Lake Valley
Hatch
White Sands Missile Range
San Andres National Wildlife Refuge
White Sands National Monument
Jornada Experimental Range
NMSU Rangeland Research Center
Dona Ana
Las Cruces
Tularosa
Alamogordo
Mescalero Apache Indian Reservation
Lincoln National Forest
Timberon
Orogrande
Ft. Bliss
Chaparral
Anthony
New Mexico
Texas
Santa Teresa
Sunland Park
El Paso
Columbus
United States
Mexico
Wind Energy Sites - BLM Land
Avoidance
Exclusion
Surface Management
Bureau of Land Management (Variance Area)
Bureau of Reclamation
Dept. of Agriculture
Dept. of Defense
Fish & Wildlife Service
Forest Service
National Park Service
Private
State
Tribal
McGregor Range
Prehistoric Trackways National Monument
No warranty is made by the Bureau of Land Management as to the accuracy, reliability, or completeness of these data for individual use or aggregate use with other data, or for purposes not intended by the BLM. Spatial information may not meet National Map Accuracy Standards. This information is subject to change without notification.
Universal Transverse Mercator
Zone 13, Units Meters
GRS 1980 Spheroid
NAD83 Datum
BLM GIS
Las Cruces District Office
Wind Energy Sites
Alternative C
TriCounty RMP/DEIS Map 2-36
0 9.5 19 Miles
0 10 20 Kilometers
NORTH

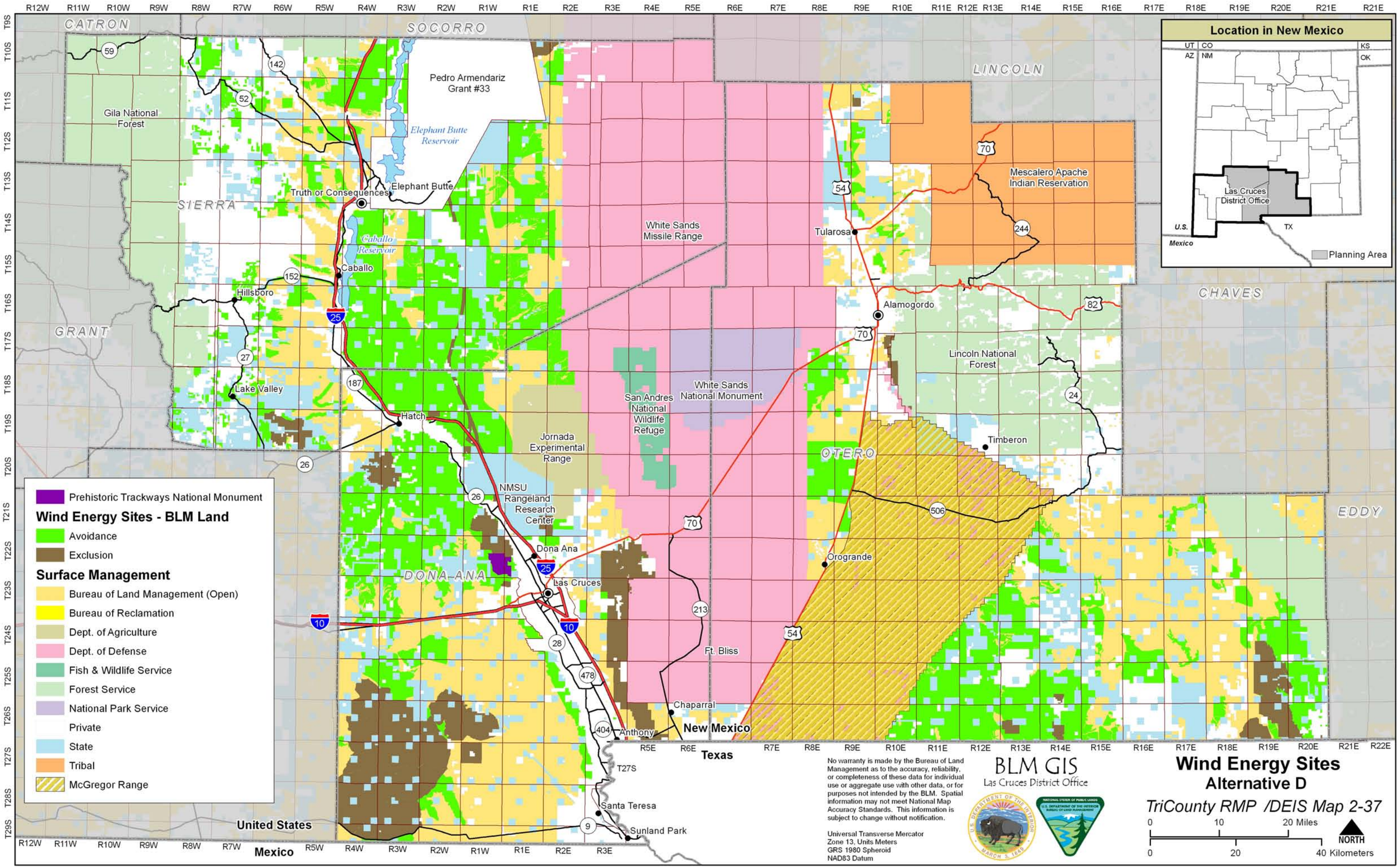
Location in New Mexico
UT
CO
KS
AZ
NM
OK
Las Cruces District Office
U.S.
Mexico
TX
Planning Area
CATRON
SOCORRO
LINCOLN
SIERRA
GRANT
CHAVES
OTERO
EDDY
DONA-ANA
Pedro Armendariz Grant #33
Gila National Forest
Elephant Butte Reservoir
Truth or Consequences
Elephant Butte
Caballo Reservoir
Caballo
Hillsboro
Lake Valley
Hatch
White Sands Missile Range
Tularosa
Mescalero Apache Indian Reservation
Alamogordo
Lincoln National Forest
White Sands National Monument
San Andres National Wildlife Refuge
Jornada Experimental Range
Timberon
NMSU Rangeland Research Center
Dona Ana
Las Cruces
Orogrande
Ft. Bliss
Chaparral
Anthony
New Mexico
Texas
Santa Teresa
Sunland Park
United States
Mexico
Prehistoric Trackways National Monument
Wind Energy Sites - BLM Land
Avoidance
Exclusion
Surface Management
Bureau of Land Management (Open)
Bureau of Reclamation
Dept. of Agriculture
Dept. of Defense
Fish & Wildlife Service
Forest Service
National Park Service
Private
State
Tribal
McGregor Range
No warranty is made by the Bureau of Land Management as to the accuracy, reliability, or completeness of these data for individual use or aggregate use with other data, or for purposes not intended by the BLM. Spatial information may not meet National Map Accuracy Standards. This information is subject to change without notification.
Universal Transverse Mercator
Zone 13, Units Meters
GRS 1980 Spheroid
NAD83 Datum
BLM GIS
Las Cruces District Office
Wind Energy Sites
Alternative D
TriCounty RMP /DEIS Map 2-37
0 10 20 Miles
0 20 40 Kilometers
NORTH

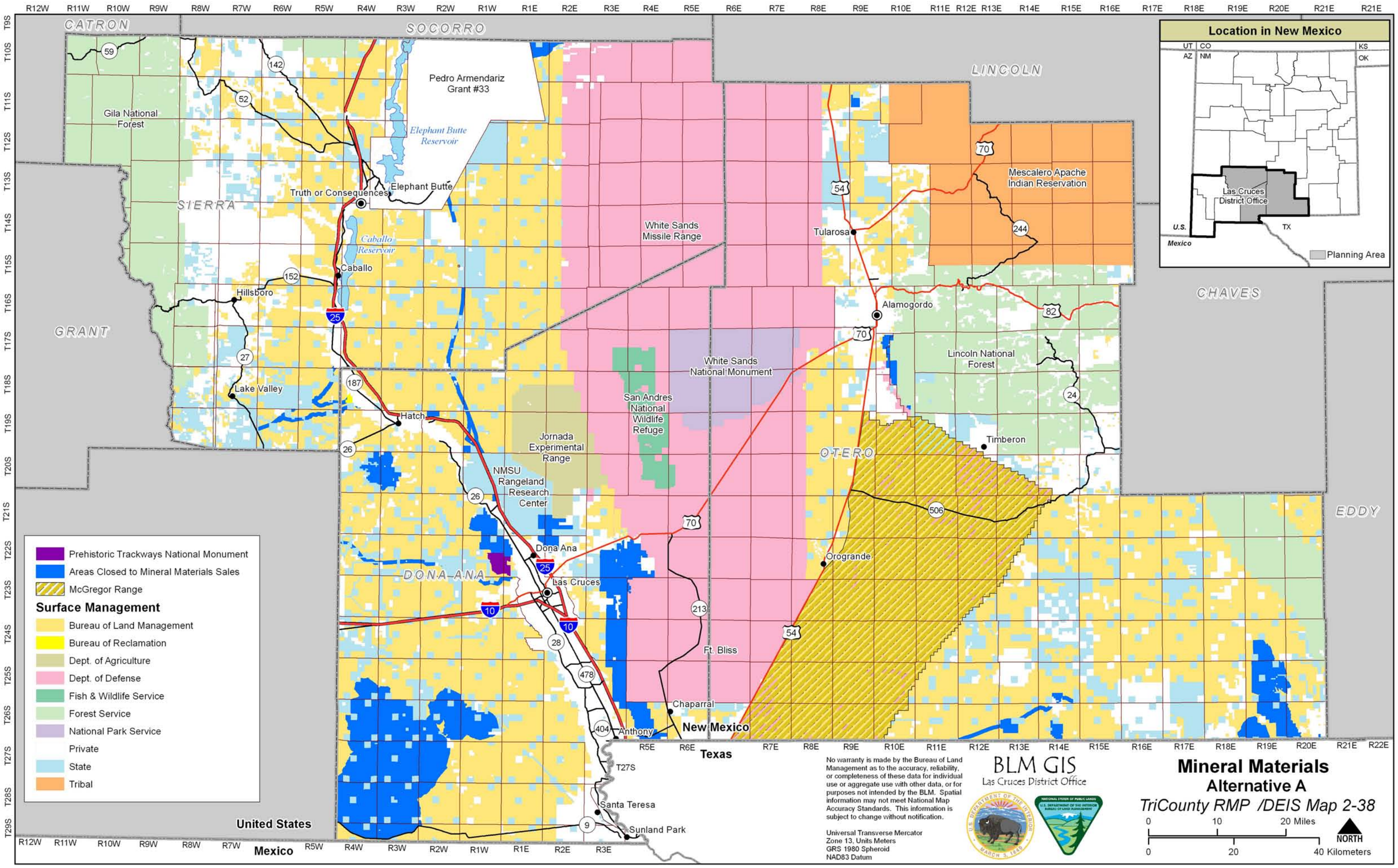
Location in New Mexico
UT
CO
KS
AZ
NM
OK
Las Cruces District Office
U.S.
Mexico
TX
Planning Area
CATRON
SOCORRO
LINCOLN
SIERRA
GRANT
CHAVES
OTERO
EDDY
DONA ANA
Pedro Armendariz Grant #33
Gila National Forest
Elephant Butte Reservoir
Truth or Consequences
Elephant Butte
Caballo Reservoir
Caballo
Hillsboro
Lake Valley
Hatch
Jornada Experimental Range
NMSU Rangeland Research Center
Dona Ana
Las Cruces
White Sands Missile Range
White Sands National Monument
San Andres National Wildlife Refuge
Mescalero Apache Indian Reservation
Tularosa
Alamogordo
Lincoln National Forest
Timberon
Orogrande
Ft. Bliss
Chaparral
Anthony
New Mexico
Texas
Santa Teresa
Sunland Park
United States
Mexico
Prehistoric Trackways National Monument
Areas Closed to Mineral Materials Sales
McGregor Range
Surface Management
Bureau of Land Management
Bureau of Reclamation
Dept. of Agriculture
Dept. of Defense
Fish & Wildlife Service
Forest Service
National Park Service
Private
State
Tribal
No warranty is made by the Bureau of Land Management as to the accuracy, reliability, or completeness of these data for individual use or aggregate use with other data, or for purposes not intended by the BLM. Spatial information may not meet National Map Accuracy Standards. This information is subject to change without notification.
Universal Transverse Mercator
Zone 13, Units Meters
GRS 1980 Spheroid
NAD83 Datum
BLM GIS
Las Cruces District Office
Mineral Materials
Alternative A
TriCounty RMP /DEIS Map 2-38
0 10 20 Miles
0 20 40 Kilometers
NORTH

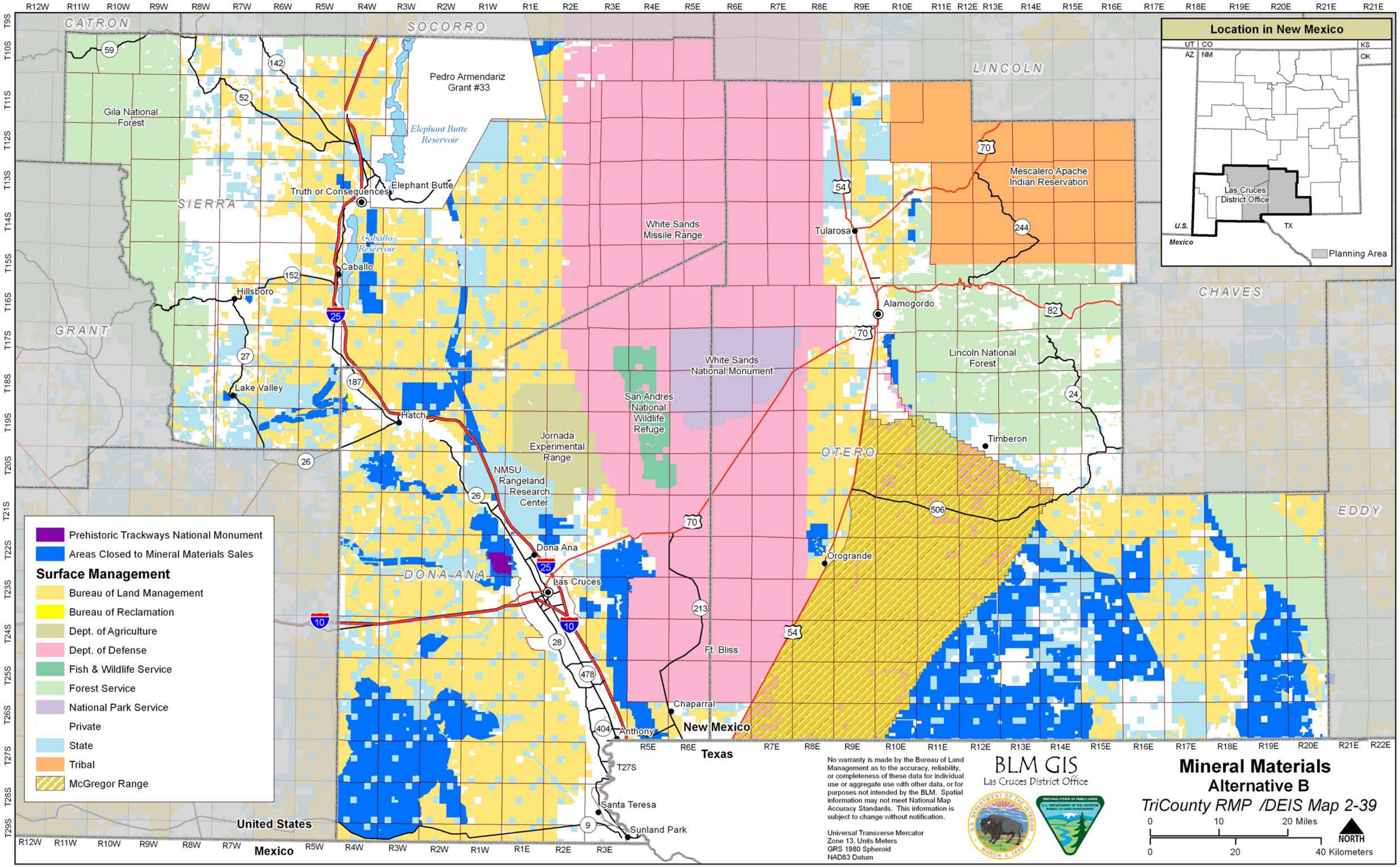
Location in New Mexico
UT
CO
KS
AZ
NM
OK
Las Cruces District Office
U.S.
Mexico
TX
Planning Area
CATRON
SOCORRO
LINCOLN
SIERRA
GRANT
CHAVES
OTERO
DONA ANA
EDDY
Pedro Armendariz Grant #33
Gila National Forest
Elephant Butte Reservoir
Truth or Consequences
Elephant Butte
Caballo Reservoir
Caballo
Hillsboro
Lake Valley
Hatch
White Sands Missile Range
White Sands National Monument
San Andres National Wildlife Refuge
Jornada Experimental Range
NMSU Rangeland Research Center
Tularosa
Alamogordo
Mescalero Apache Indian Reservation
Lincoln National Forest
Timberon
Orogrande
Dona Ana
Las Cruces
Ft. Bliss
Chaparral
Anthony
New Mexico
Texas
Santa Teresa
Sunland Park
United States
Mexico
Prehistoric Trackways National Monument
Areas Closed to Mineral Materials Sales
Surface Management
Bureau of Land Management
Bureau of Reclamation
Dept. of Agriculture
Dept. of Defense
Fish & Wildlife Service
Forest Service
National Park Service
Private
State
Tribal
McGregor Range
No warranty is made by the Bureau of Land Management as to the accuracy, reliability, or completeness of these data for individual use or aggregate use with other data, or for purposes not intended by the BLM. Spatial information may not meet National Map Accuracy Standards. This information is subject to change without notification.
Universal Transverse Mercator
Zone 13, Units Meters
GRS 1980 Spheroid
NAD83 Datum
BLM GIS
Las Cruces District Office
Mineral Materials
Alternative B
TriCounty RMP /DEIS Map 2-39
0 10 20 Miles
0 20 40 Kilometers
NORTH

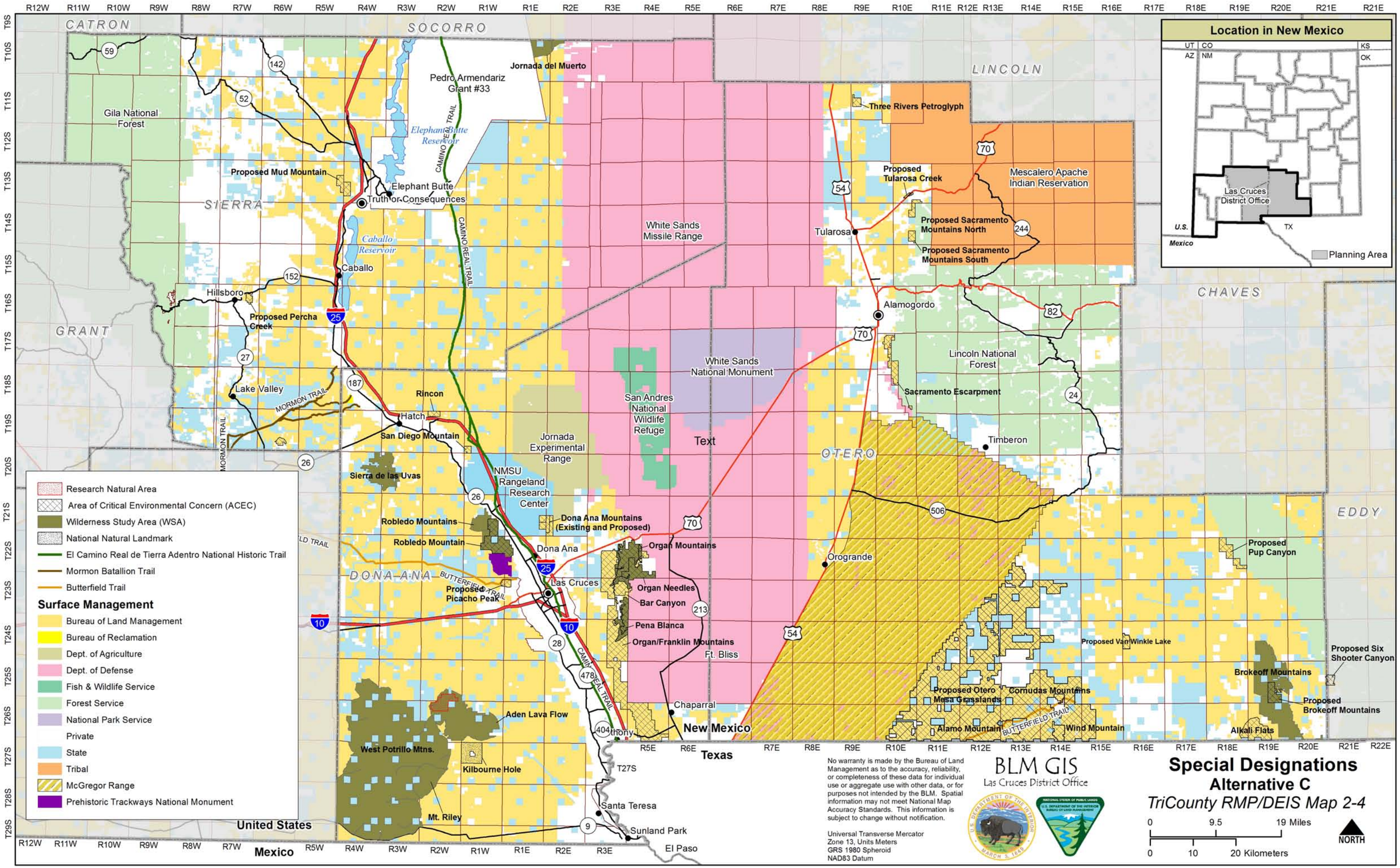
Special Designations
Alternative C
TriCounty RMP/DEIS Map 2-4
BLM GIS
Las Cruces District Office
No warranty is made by the Bureau of Land Management as to the accuracy, reliability, or completeness of these data for individual use or aggregate use with other data, or for purposes not intended by the BLM. Spatial information may not meet National Map Accuracy Standards. This information is subject to change without notification.
Universal Transverse Mercator
Zone 13, Units Meters
GRS 1980 Spheroid
NAD83 Datum
0 9.5 19 Miles
0 10 20 Kilometers
NORTH
Location in New Mexico
UT CO KS
AZ NM OK
Las Cruces District Office
U.S.
Mexico
TX
Planning Area
Research Natural Area
Area of Critical Environmental Concern (ACEC)
Wilderness Study Area (WSA)
National Natural Landmark
El Camino Real de Tierra Adentro National Historic Trail
Mormon Batallion Trail
Butterfield Trail
Surface Management
Bureau of Land Management
Bureau of Reclamation
Dept. of Agriculture
Dept. of Defense
Fish & Wildlife Service
Forest Service
National Park Service
Private
State
Tribal
McGregor Range
Prehistoric Trackways National Monument
CATRON
SOCORRO
LINCOLN
SIERRA
GRANT
CHAVES
OTERO
EDDY
DONA ANA
Gila National Forest
Pedro Armendariz Grant #33
Jornada del Muerto
Elephant Butte Reservoir
Caballo Reservoir
Proposed Mud Mountain
Elephant Butte
Truth or Consequences
Caballo
Hillsboro
Proposed Percha Creek
Lake Valley
Rincon
Hatch
San Diego Mountain
Sierra de las Uvas
Robledo Mountains
Robledo Mountain
Dona Ana Mountains (Existing and Proposed)
Dona Ana
Las Cruces
Proposed Picacho Peak
Organ Mountains
Organ Needles
Bar Canyon
Pena Blanca
Organ/Franklin Mountains
Ft. Bliss
Chaparral
Anthony
New Mexico
Texas
Aden Lava Flow
West Potrillo Mtns.
Kilbourne Hole
Mt. Riley
Santa Teresa
Sunland Park
El Paso
United States
Mexico
White Sands Missile Range
White Sands National Monument
San Andres National Wildlife Refuge
Jornada Experimental Range
NMSU Rangeland Research Center
Text
Three Rivers Petroglyph
Proposed Tularosa Creek
Mescalero Apache Indian Reservation
Tularosa
Proposed Sacramento Mountains North
Proposed Sacramento Mountains South
Alamogordo
Lincoln National Forest
Sacramento Escarpment
Timberon
Orogrande
Proposed Pup Canyon
Proposed Van Winkle Lake
Proposed Otero Mesa Grasslands
Cornudas Mountains
Alamo Mountain
Wind Mountain
Brokeoff Mountains
Proposed Six Shooter Canyon
Proposed Brokeoff Mountains
Alkali Flats
MORMON TRAIL
CAMINO REAL TRAIL
BUTTERFIELD TRAIL
R12W R11W R10W R9W R8W R7W R6W R5W R4W R3W R2W R1W R1E R2E R3E R4E R5E R6E R7E R8E R9E R10E R11E R12E R13E R14E R15E R16E R17E R18E R19E R20E R21E R22E
T9S T10S T11S T12S T13S T14S T15S T16S T17S T18S T19S T20S T21S T22S T23S T24S T25S T26S T27S T28S T29S

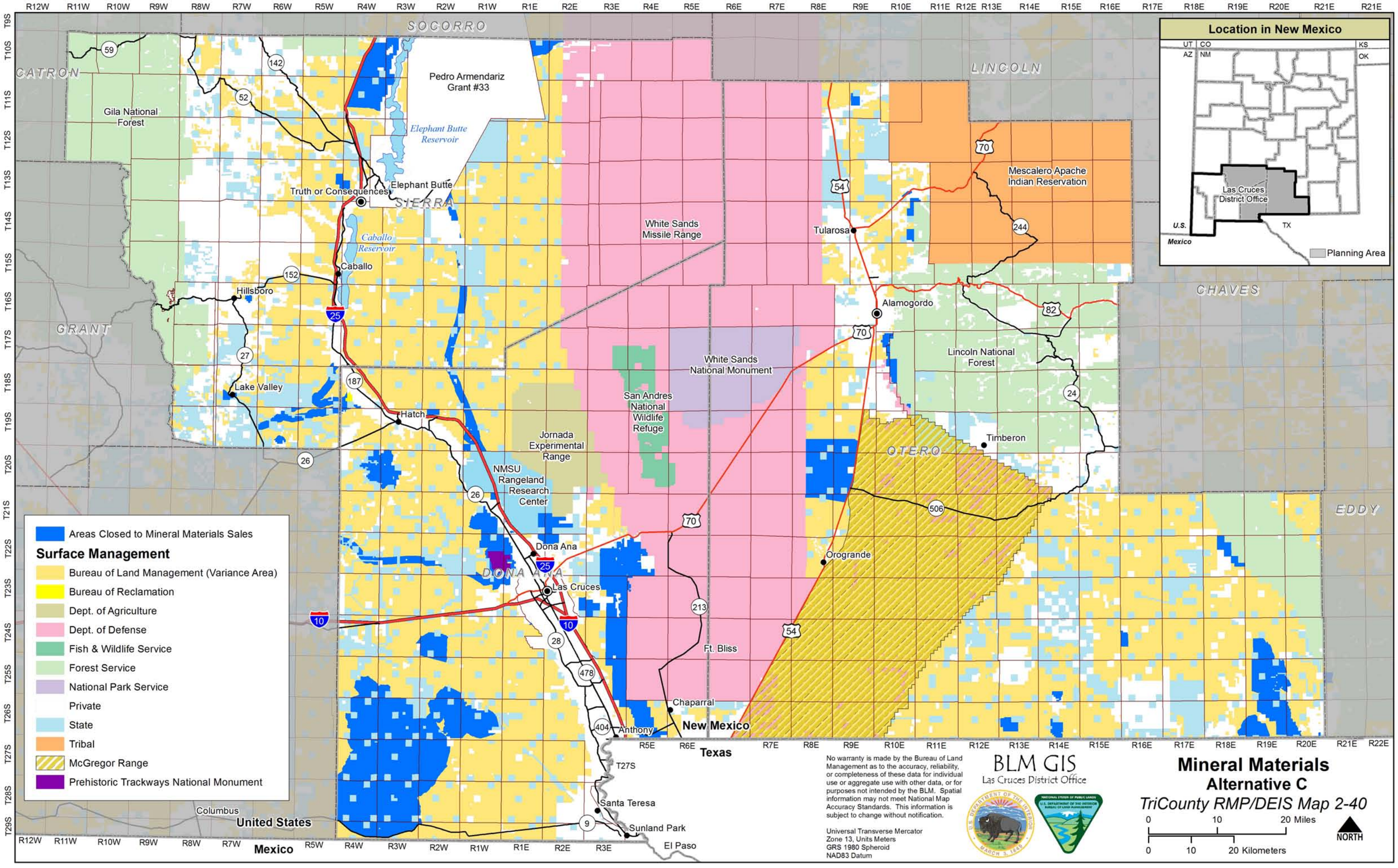
Location in New Mexico
UT
CO
KS
AZ
NM
OK
Las Cruces District Office
U.S.
Mexico
TX
Planning Area
SOCORRO
CATRON
LINCOLN
SIERRA
GRANT
CHAVES
OTERO
EDDY
DONA ANA
Pedro Armendariz Grant #33
Gila National Forest
Elephant Butte Reservoir
Elephant Butte
Truth or Consequences
Caballo Reservoir
Caballo
Hillsboro
Lake Valley
Hatch
Jornada Experimental Range
NMSU Rangeland Research Center
Dona Ana
Las Cruces
White Sands Missile Range
White Sands National Monument
San Andres National Wildlife Refuge
Tularosa
Alamogordo
Mescalero Apache Indian Reservation
Lincoln National Forest
Timberon
Orogrande
Ft. Bliss
Chaparral
Anthony
New Mexico
Texas
Santa Teresa
Sunland Park
El Paso
Columbus
United States
Mexico
Areas Closed to Mineral Materials Sales
Surface Management
Bureau of Land Management (Variance Area)
Bureau of Reclamation
Dept. of Agriculture
Dept. of Defense
Fish & Wildlife Service
Forest Service
National Park Service
Private
State
Tribal
McGregor Range
Prehistoric Trackways National Monument
No warranty is made by the Bureau of Land Management as to the accuracy, reliability, or completeness of these data for individual use or aggregate use with other data, or for purposes not intended by the BLM. Spatial information may not meet National Map Accuracy Standards. This information is subject to change without notification.
Universal Transverse Mercator
Zone 13, Units Meters
GRS 1980 Spheroid
NAD83 Datum
BLM GIS
Las Cruces District Office
Mineral Materials
Alternative C
TriCounty RMP/DEIS Map 2-40
0 10 20 Miles
0 10 20 Kilometers
NORTH

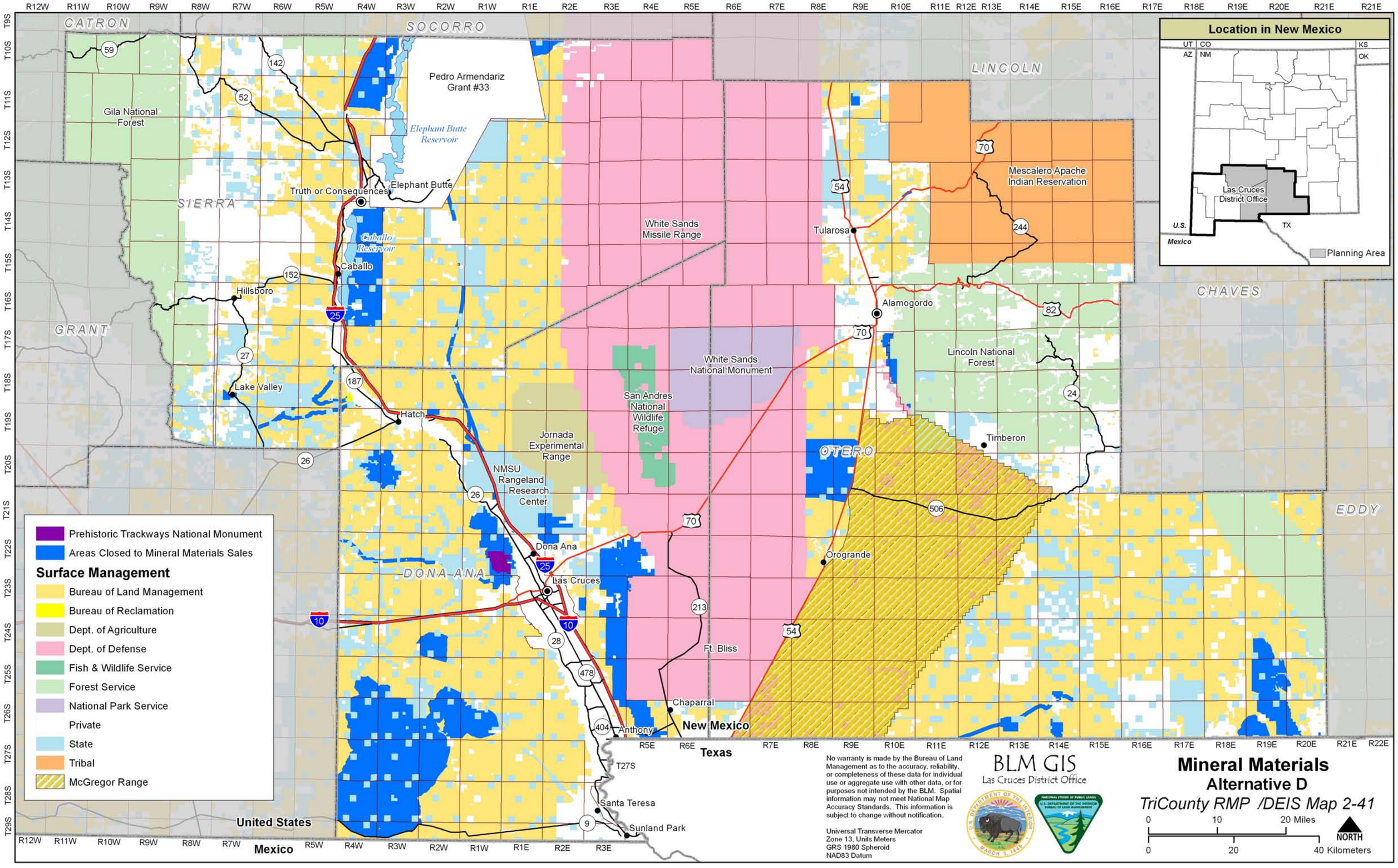
Location in New Mexico
UT
CO
KS
AZ
NM
OK
Las Cruces District Office
U.S.
Mexico
TX
Planning Area
CATRON
SOCORRO
LINCOLN
SIERRA
GRANT
CHAVES
OTERO
EDDY
DONA-ANA
Pedro Armendariz Grant #33
Gila National Forest
Elephant Butte Reservoir
Truth or Consequences
Elephant Butte
Caballo Reservoir
Caballo
Hillsboro
Lake Valley
Hatch
White Sands Missile Range
White Sands National Monument
San Andres National Wildlife Refuge
Jornada Experimental Range
NMSU Rangeland Research Center
Mescalero Apache Indian Reservation
Tularosa
Alamogordo
Lincoln National Forest
Timberon
Orogrande
Dona Ana
Las Cruces
Ft. Bliss
Chaparral
Anthony
New Mexico
Texas
Santa Teresa
Sunland Park
United States
Mexico
Prehistoric Trackways National Monument
Areas Closed to Mineral Materials Sales
Surface Management
Bureau of Land Management
Bureau of Reclamation
Dept. of Agriculture
Dept. of Defense
Fish & Wildlife Service
Forest Service
National Park Service
Private
State
Tribal
McGregor Range
No warranty is made by the Bureau of Land Management as to the accuracy, reliability, or completeness of these data for individual use or aggregate use with other data, or for purposes not intended by the BLM. Spatial information may not meet National Map Accuracy Standards. This information is subject to change without notification.
Universal Transverse Mercator
Zone 13, Units Meters
GRS 1980 Spheroid
NAD83 Datum
BLM GIS
Las Cruces District Office
Mineral Materials
Alternative D
TriCounty RMP /DEIS Map 2-41
0 10 20 Miles
0 20 40 Kilometers
NORTH

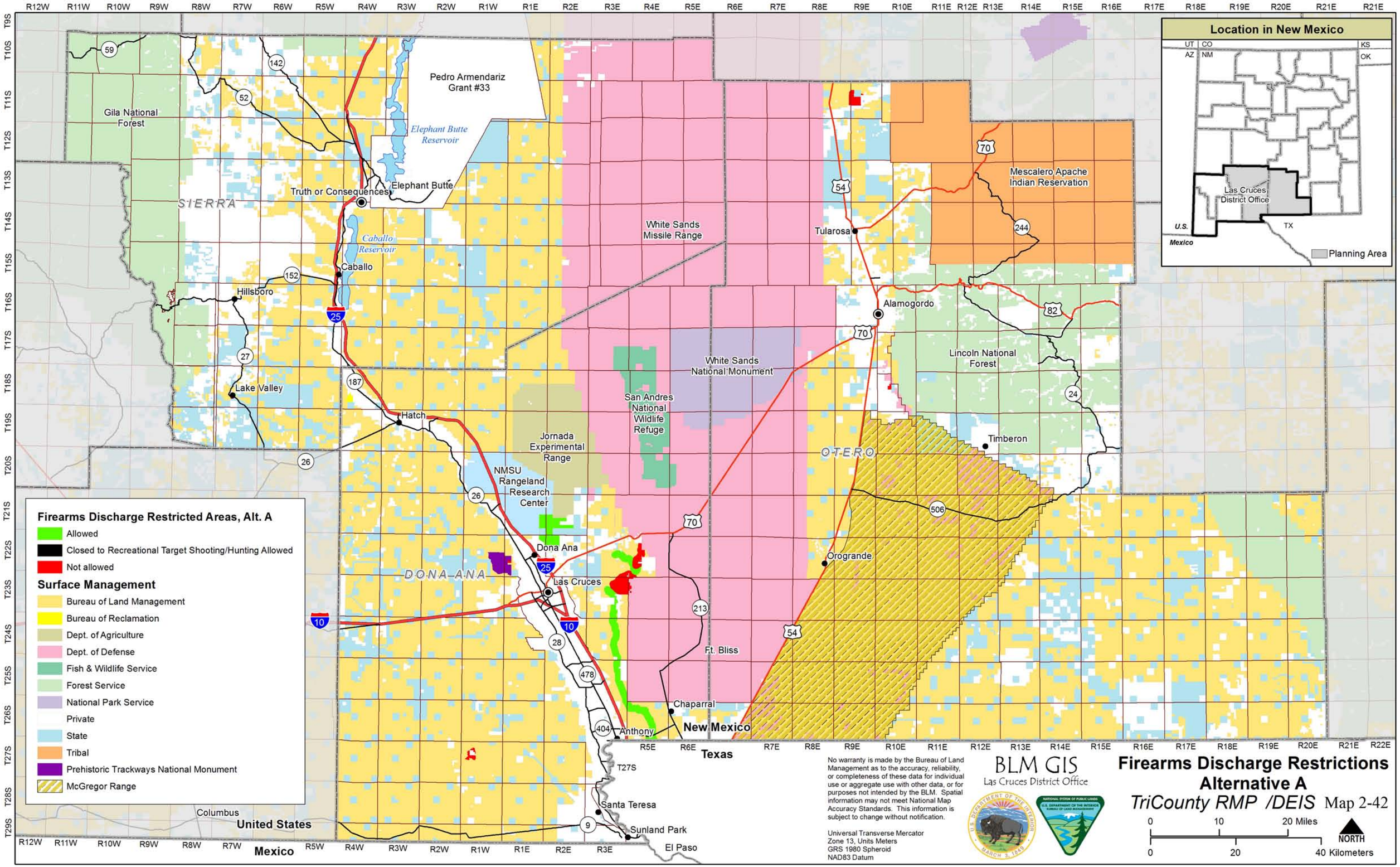
Location in New Mexico
UT
CO
KS
AZ
NM
OK
Las Cruces District Office
U.S.
Mexico
TX
Planning Area
Pedro Armendariz Grant #33
Gila National Forest
Elephant Butte Reservoir
Elephant Butte
Truth or Consequences
SIERRA
Caballo Reservoir
Caballo
Hillsboro
Lake Valley
Hatch
Jornada Experimental Range
NMSU Rangeland Research Center
Dona Ana
DONA-ANA
Las Cruces
White Sands Missile Range
White Sands National Monument
San Andres National Wildlife Refuge
Tularosa
Alamogordo
Mescalero Apache Indian Reservation
Lincoln National Forest
Timberon
OTERO
Orogrande
Ft. Bliss
Chaparral
Anthony
New Mexico
Texas
Santa Teresa
Sunland Park
El Paso
Columbus
United States
Mexico
Firearms Discharge Restricted Areas, Alt. A
Allowed
Closed to Recreational Target Shooting/Hunting Allowed
Not allowed
Surface Management
Bureau of Land Management
Bureau of Reclamation
Dept. of Agriculture
Dept. of Defense
Fish & Wildlife Service
Forest Service
National Park Service
Private
State
Tribal
Prehistoric Trackways National Monument
McGregor Range
No warranty is made by the Bureau of Land Management as to the accuracy, reliability, or completeness of these data for individual use or aggregate use with other data, or for purposes not intended by the BLM. Spatial information may not meet National Map Accuracy Standards. This information is subject to change without notification.
Universal Transverse Mercator
Zone 13, Units Meters
GRS 1980 Spheroid
NAD83 Datum
BLM GIS
Las Cruces District Office
Firearms Discharge Restrictions
Alternative A
TriCounty RMP /DEIS
Map 2-42
0 10 20 Miles
0 20 40 Kilometers
NORTH

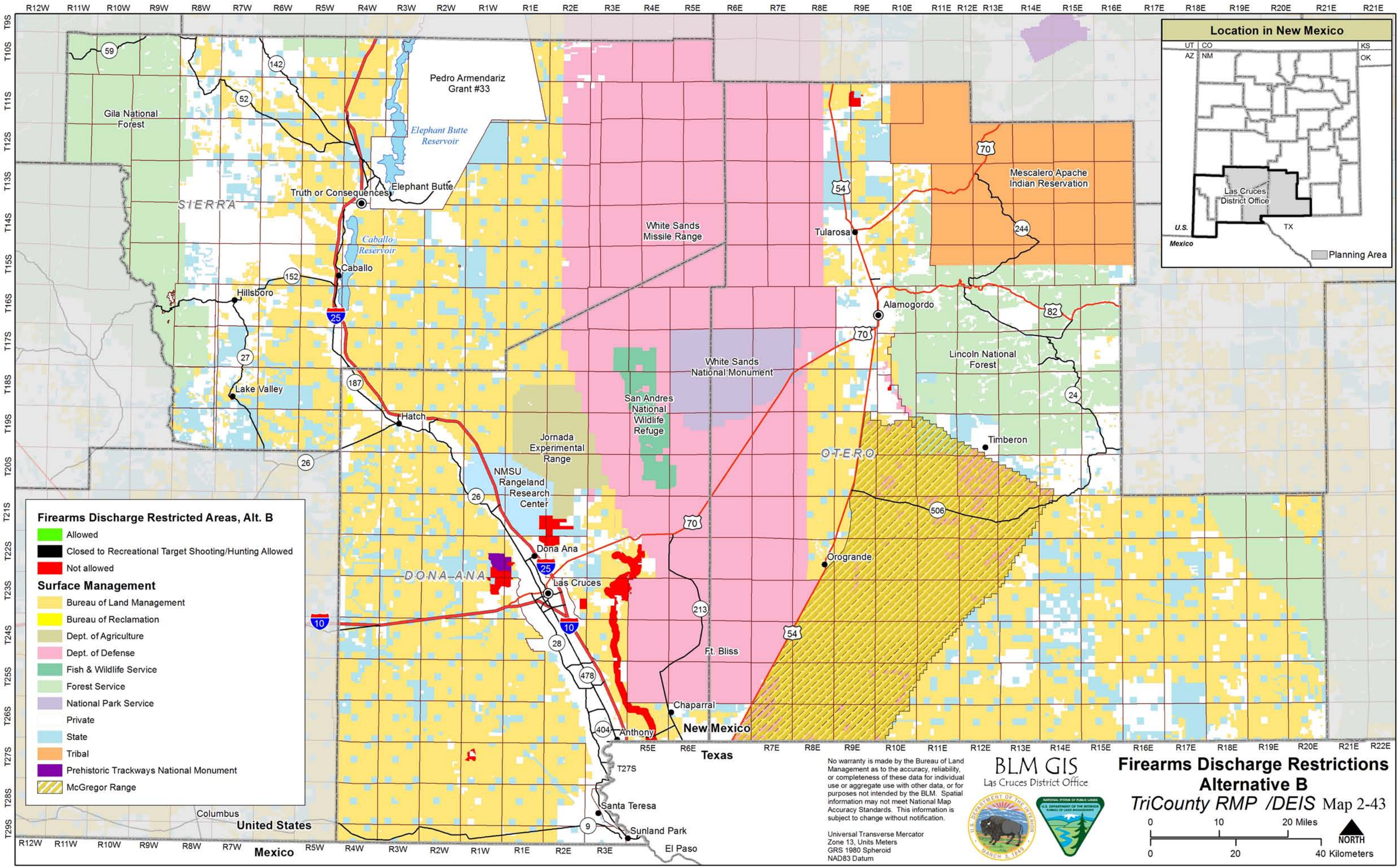
Location in New Mexico
UT
CO
KS
AZ
NM
OK
Las Cruces District Office
U.S.
Mexico
TX
Planning Area
Pedro Armendariz Grant #33
Gila National Forest
Elephant Butte Reservoir
Elephant Butte
Truth or Consequences
SIERRA
Caballo Reservoir
Caballo
Hillsboro
Lake Valley
Hatch
Jornada Experimental Range
NMSU Rangeland Research Center
Dona Ana
DONA-ANA
Las Cruces
White Sands Missile Range
White Sands National Monument
San Andres National Wildlife Refuge
Tularosa
Alamogordo
Mescalero Apache Indian Reservation
Lincoln National Forest
Timberon
OTERO
Orogrande
Ft. Bliss
Chaparral
Anthony
New Mexico
Texas
Santa Teresa
Sunland Park
El Paso
Columbus
United States
Mexico
Firearms Discharge Restricted Areas, Alt. B
Allowed
Closed to Recreational Target Shooting/Hunting Allowed
Not allowed
Surface Management
Bureau of Land Management
Bureau of Reclamation
Dept. of Agriculture
Dept. of Defense
Fish & Wildlife Service
Forest Service
National Park Service
Private
State
Tribal
Prehistoric Trackways National Monument
McGregor Range
No warranty is made by the Bureau of Land Management as to the accuracy, reliability, or completeness of these data for individual use or aggregate use with other data, or for purposes not intended by the BLM. Spatial information may not meet National Map Accuracy Standards. This information is subject to change without notification.
Universal Transverse Mercator
Zone 13, Units Meters
GRS 1980 Spheroid
NAD83 Datum
BLM GIS
Las Cruces District Office
Firearms Discharge Restrictions
Alternative B
TriCounty RMP /DEIS Map 2-43
0 10 20 Miles
0 20 40 Kilometers
NORTH

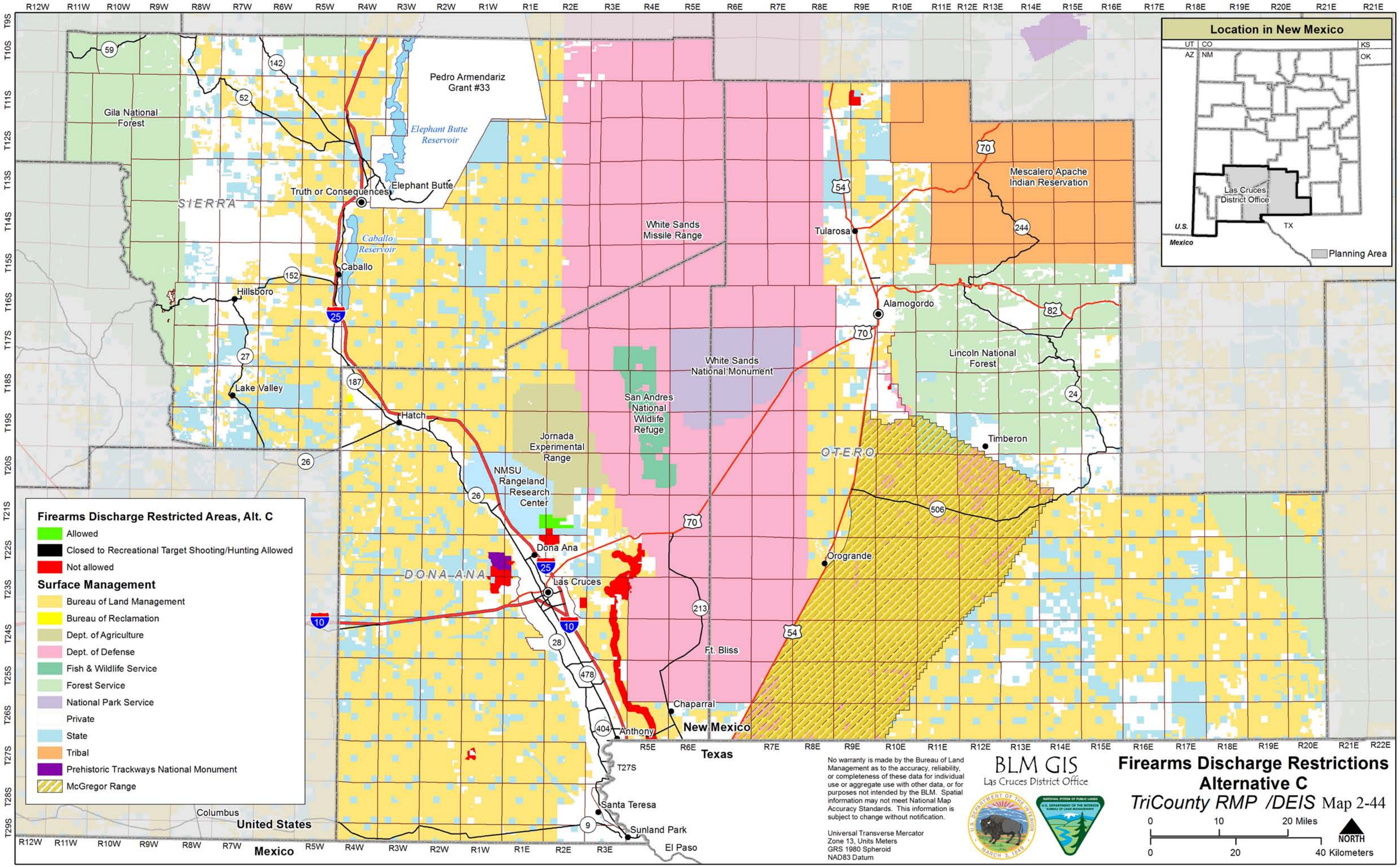
Location in New Mexico
UT
CO
KS
AZ
NM
OK
Las Cruces District Office
U.S.
Mexico
TX
Planning Area
Pedro Armendariz Grant #33
Gila National Forest
Elephant Butte Reservoir
Elephant Butte
Truth or Consequences
SIERRA
Caballo Reservoir
Caballo
Hillsboro
Lake Valley
Hatch
White Sands Missile Range
White Sands National Monument
San Andres National Wildlife Refuge
Jornada Experimental Range
NMSU Rangeland Research Center
Tularosa
Alamogordo
Mescalero Apache Indian Reservation
Lincoln National Forest
Timberon
OTERO
Orogrande
Dona Ana
DONA-ANA
Las Cruces
Ft. Bliss
Chaparral
Anthony
New Mexico
Texas
Santa Teresa
Sunland Park
El Paso
Columbus
United States
Mexico
Firearms Discharge Restricted Areas, Alt. C
Allowed
Closed to Recreational Target Shooting/Hunting Allowed
Not allowed
Surface Management
Bureau of Land Management
Bureau of Reclamation
Dept. of Agriculture
Dept. of Defense
Fish & Wildlife Service
Forest Service
National Park Service
Private
State
Tribal
Prehistoric Trackways National Monument
McGregor Range
No warranty is made by the Bureau of Land Management as to the accuracy, reliability, or completeness of these data for individual use or aggregate use with other data, or for purposes not intended by the BLM. Spatial information may not meet National Map Accuracy Standards. This information is subject to change without notification.
Universal Transverse Mercator
Zone 13, Units Meters
GRS 1980 Spheroid
NAD83 Datum
BLM GIS
Las Cruces District Office
Firearms Discharge Restrictions
Alternative C
TriCounty RMP /DEIS Map 2-44
0 10 20 Miles
0 20 40 Kilometers
NORTH

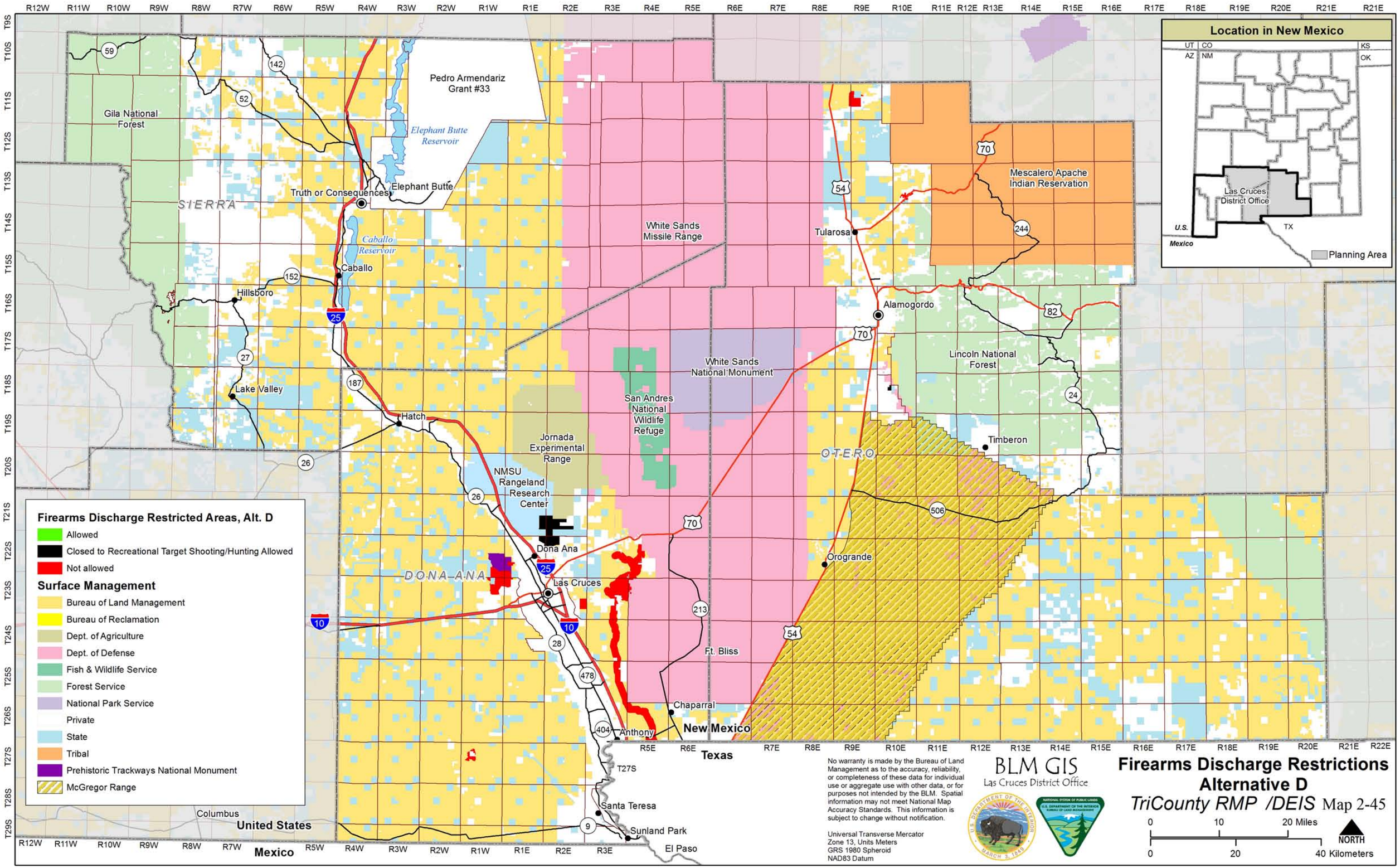
Location in New Mexico
UT
CO
KS
AZ
NM
OK
Las Cruces District Office
U.S.
Mexico
TX
Planning Area
Pedro Armendariz Grant #33
Gila National Forest
Elephant Butte Reservoir
Elephant Butte
Truth or Consequences
SIERRA
Caballo Reservoir
Caballo
Hillsboro
Lake Valley
Hatch
Jornada Experimental Range
NMSU Rangeland Research Center
Dona Ana
DONA-ANA
Las Cruces
White Sands Missile Range
White Sands National Monument
San Andres National Wildlife Refuge
Tularosa
Alamogordo
Mescalero Apache Indian Reservation
Lincoln National Forest
Timberon
OTERO
Orogrande
Ft. Bliss
Chaparral
Anthony
New Mexico
Texas
Santa Teresa
Sunland Park
El Paso
Columbus
United States
Mexico
Firearms Discharge Restricted Areas, Alt. D
Allowed
Closed to Recreational Target Shooting/Hunting Allowed
Not allowed
Surface Management
Bureau of Land Management
Bureau of Reclamation
Dept. of Agriculture
Dept. of Defense
Fish & Wildlife Service
Forest Service
National Park Service
Private
State
Tribal
Prehistoric Trackways National Monument
McGregor Range
No warranty is made by the Bureau of Land Management as to the accuracy, reliability, or completeness of these data for individual use or aggregate use with other data, or for purposes not intended by the BLM. Spatial information may not meet National Map Accuracy Standards. This information is subject to change without notification.
Universal Transverse Mercator
Zone 13, Units Meters
GRS 1980 Spheroid
NAD83 Datum
BLM GIS
Las Cruces District Office
Firearms Discharge Restrictions
Alternative D
TriCounty RMP /DEIS Map 2-45
0 10 20 Miles
0 20 40 Kilometers
NORTH

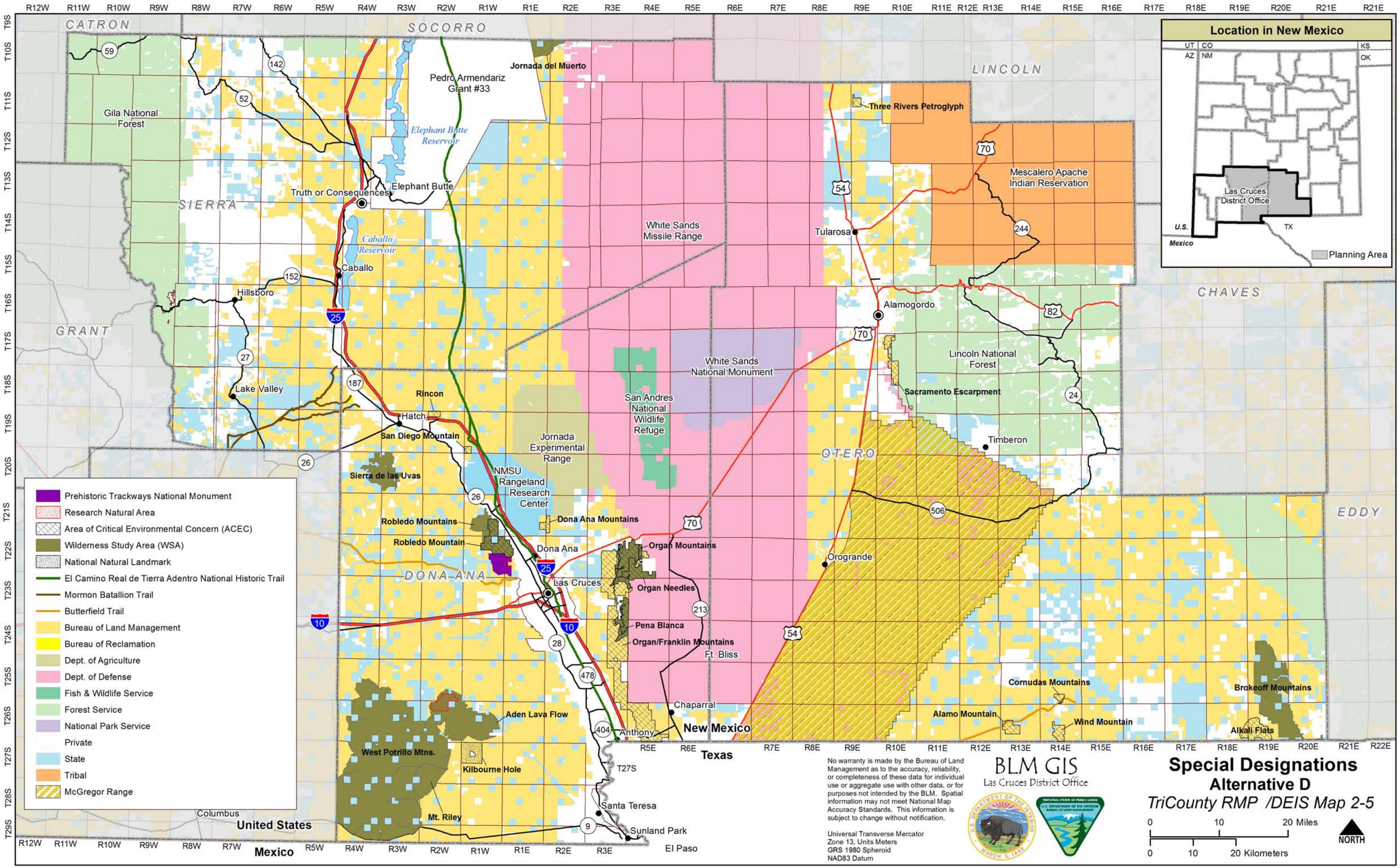
Location in New Mexico
UT
CO
KS
AZ
NM
OK
Las Cruces District Office
U.S.
Mexico
TX
Planning Area
CATRON
SOCORRO
LINCOLN
SIERRA
GRANT
CHAVES
OTERO
DONA ANA
EDDY
Jornada del Muerto
Pedro Armendariz Grant #33
Gila National Forest
Elephant Butte Reservoir
Truth or Consequences
Elephant Butte
Caballo Reservoir
Caballo
Hillsboro
Lake Valley
Rincon
Hatch
San Diego Mountain
Sierra de las Uvas
Jornada Experimental Range
NMSU Rangeland Research Center
Robledo Mountains
Robledo Mountain
Dona Ana Mountains
Dona Ana
Las Cruces
Organ Mountains
Organ Needles
Pena Blanca
Organ/Franklin Mountains
Ft. Bliss
White Sands Missile Range
White Sands National Monument
San Andres National Wildlife Refuge
Three Rivers Petroglyph
Mescalero Apache Indian Reservation
Tularosa
Alamogordo
Lincoln National Forest
Sacramento Escarpment
Timberon
Orogrande
Cornudas Mountains
Alamo Mountain
Wind Mountain
Brokeoff Mountains
Alkali Flats
Chaparral
Anthony
New Mexico
Texas
Aden Lava Flow
West Potrillo Mtns.
Kilbourne Hole
Mt. Riley
Santa Teresa
Sunland Park
El Paso
Columbus
United States
Mexico
Prehistoric Trackways National Monument
Research Natural Area
Area of Critical Environmental Concern (ACEC)
Wilderness Study Area (WSA)
National Natural Landmark
El Camino Real de Tierra Adentro National Historic Trail
Mormon Batallion Trail
Butterfield Trail
Bureau of Land Management
Bureau of Reclamation
Dept. of Agriculture
Dept. of Defense
Fish & Wildlife Service
Forest Service
National Park Service
Private
State
Tribal
McGregor Range
No warranty is made by the Bureau of Land Management as to the accuracy, reliability, or completeness of these data for individual use or aggregate use with other data, or for purposes not intended by the BLM. Spatial information may not meet National Map Accuracy Standards. This information is subject to change without notification.
Universal Transverse Mercator
Zone 13, Units Meters
GRS 1980 Spheroid
NAD83 Datum
BLM GIS
Las Cruces District Office
Special Designations
Alternative D
TriCounty RMP /DEIS Map 2-5
0 10 20 Miles
0 10 20 Kilometers
NORTH

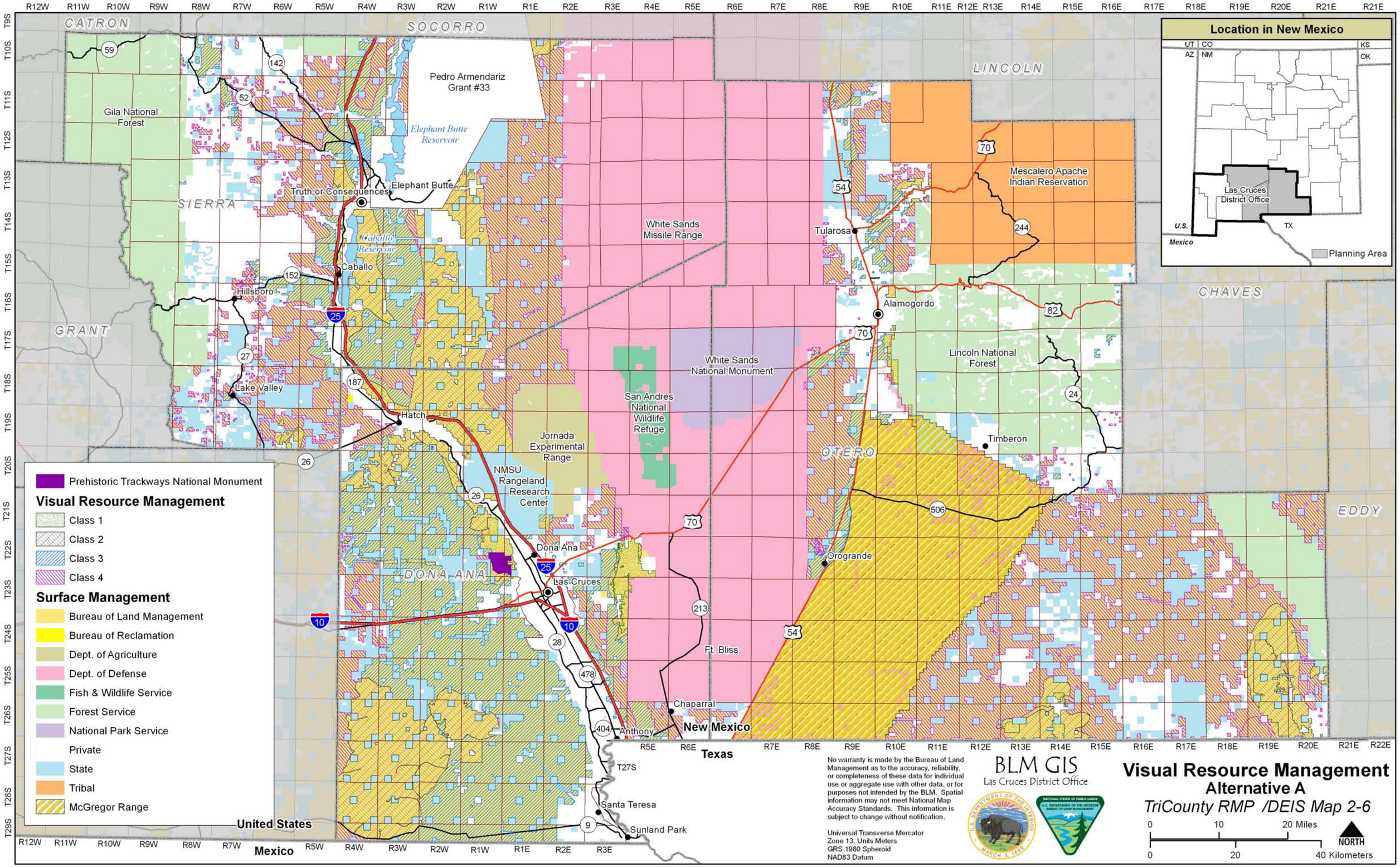
Location in New Mexico
UT
CO
KS
AZ
NM
OK
Las Cruces District Office
U.S.
Mexico
TX
Planning Area
CATRON
SOCORRO
LINCOLN
SIERRA
GRANT
CHAVES
OTERO
DONA ANA
EDDY
Pedro Armendariz Grant #33
Gila National Forest
Elephant Butte Reservoir
Elephant Butte
Truth or Consequences
Caballo Reservoir
Caballo
Hillsboro
Lake Valley
Hatch
White Sands Missile Range
White Sands National Monument
San Andres National Wildlife Refuge
Jornada Experimental Range
NMSU Rangeland Research Center
Dona Ana
Las Cruces
Tularosa
Alamogordo
Mescalero Apache Indian Reservation
Lincoln National Forest
Timberon
Orogrande
Ft. Bliss
Chaparral
Anthony
New Mexico
Texas
Santa Teresa
Sunland Park
United States
Mexico
Prehistoric Trackways National Monument
Visual Resource Management
Class 1
Class 2
Class 3
Class 4
Surface Management
Bureau of Land Management
Bureau of Reclamation
Dept. of Agriculture
Dept. of Defense
Fish & Wildlife Service
Forest Service
National Park Service
Private
State
Tribal
McGregor Range
No warranty is made by the Bureau of Land Management as to the accuracy, reliability, or completeness of these data for individual use or aggregate use with other data, or for purposes not intended by the BLM. Spatial information may not meet National Map Accuracy Standards. This information is subject to change without notification.
Universal Transverse Mercator
Zone 13, Units Meters
GRS 1980 Spheroid
NAD83 Datum
BLM GIS
Las Cruces District Office
Visual Resource Management
Alternative A
TriCounty RMP /DEIS Map 2-6
0 10 20 Miles
0 20 40 Kilometers
NORTH

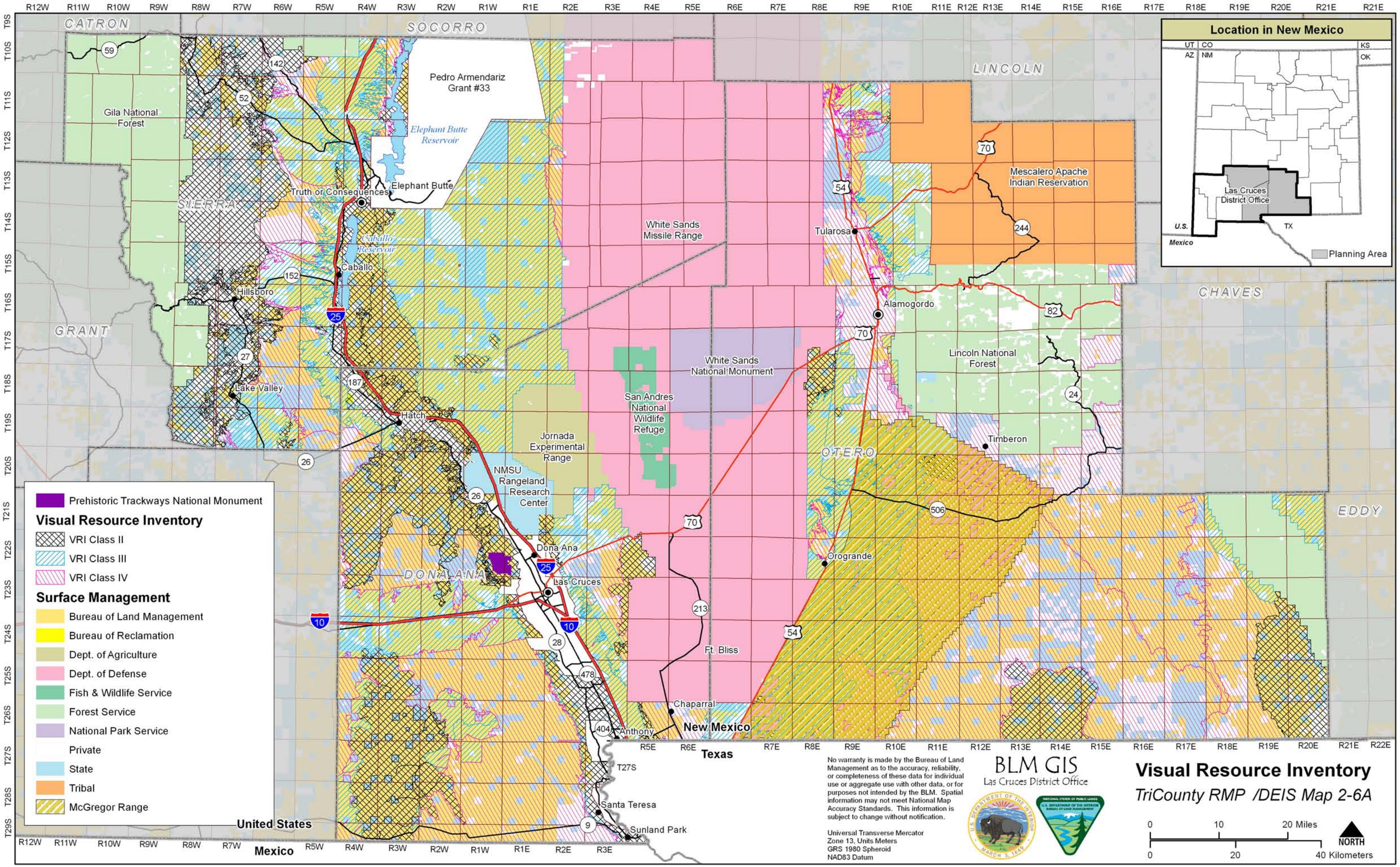
Location in New Mexico
UT
CO
KS
AZ
NM
OK
Las Cruces District Office
U.S.
Mexico
TX
Planning Area
CATRON
SOCORRO
LINCOLN
SIERRA
GRANT
CHAVES
OTERO
DONA ANA
EDDY
Pedro Armendariz Grant #33
Gila National Forest
Elephant Butte Reservoir
Elephant Butte
Truth or Consequences
Caballo Reservoir
Caballo
Hillsboro
Lake Valley
Hatch
White Sands Missile Range
White Sands National Monument
San Andres National Wildlife Refuge
Jornada Experimental Range
NMSU Rangeland Research Center
Dona Ana
Las Cruces
Ft. Bliss
Chaparral
Anthony
New Mexico
Texas
Santa Teresa
Sunland Park
United States
Mexico
Tularosa
Alamogordo
Mescalero Apache Indian Reservation
Lincoln National Forest
Timberon
Orogrande
Prehistoric Trackways National Monument
Visual Resource Inventory
VRI Class II
VRI Class III
VRI Class IV
Surface Management
Bureau of Land Management
Bureau of Reclamation
Dept. of Agriculture
Dept. of Defense
Fish & Wildlife Service
Forest Service
National Park Service
Private
State
Tribal
McGregor Range
No warranty is made by the Bureau of Land Management as to the accuracy, reliability, or completeness of these data for individual use or aggregate use with other data, or for purposes not intended by the BLM. Spatial information may not meet National Map Accuracy Standards. This information is subject to change without notification.
Universal Transverse Mercator
Zone 13, Units Meters
GRS 1980 Spheroid
NAD83 Datum
BLM GIS
Las Cruces District Office
Visual Resource Inventory
TriCounty RMP /DEIS Map 2-6A
0 10 20 Miles
0 20 40 Kilometers
NORTH

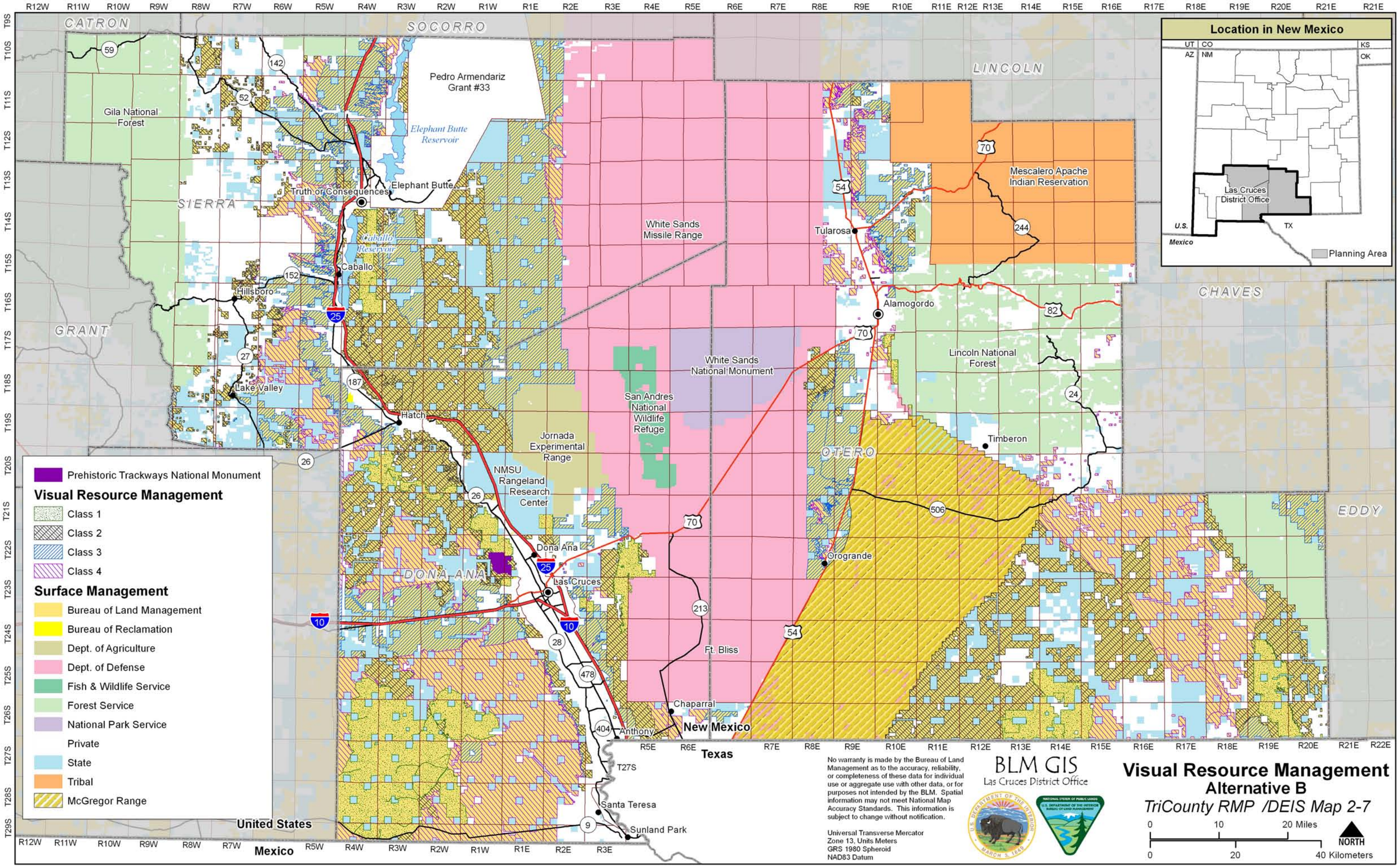
Location in New Mexico
UT
CO
KS
AZ
NM
OK
Las Cruces District Office
U.S.
Mexico
TX
Planning Area
CATRON
SOCORRO
LINCOLN
SIERRA
GRANT
CHAVES
OTERO
EDDY
DONA ANA
Pedro Armendariz Grant #33
Elephant Butte Reservoir
Gila National Forest
Truth or Consequences
Elephant Butte
Caballo Reservoir
Caballo
Hillsboro
Lake Valley
Hatch
White Sands Missile Range
White Sands National Monument
San Andres National Wildlife Refuge
Jornada Experimental Range
NMSU Rangeland Research Center
Dona Ana
Las Cruces
Ft. Bliss
Chaparral
Anthony
New Mexico
Texas
Santa Teresa
Sunland Park
Tularosa
Alamogordo
Mescalero Apache Indian Reservation
Lincoln National Forest
Timberon
Orogrande
United States
Mexico
Prehistoric Trackways National Monument
Visual Resource Management
Class 1
Class 2
Class 3
Class 4
Surface Management
Bureau of Land Management
Bureau of Reclamation
Dept. of Agriculture
Dept. of Defense
Fish & Wildlife Service
Forest Service
National Park Service
Private
State
Tribal
McGregor Range
No warranty is made by the Bureau of Land Management as to the accuracy, reliability, or completeness of these data for individual use or aggregate use with other data, or for purposes not intended by the BLM. Spatial information may not meet National Map Accuracy Standards. This information is subject to change without notification.
Universal Transverse Mercator
Zone 13, Units Meters
GRS 1980 Spheroid
NAD83 Datum
BLM GIS
Las Cruces District Office
Visual Resource Management
Alternative B
TriCounty RMP /DEIS Map 2-7
0 10 20 Miles
0 20 40 Kilometers
NORTH

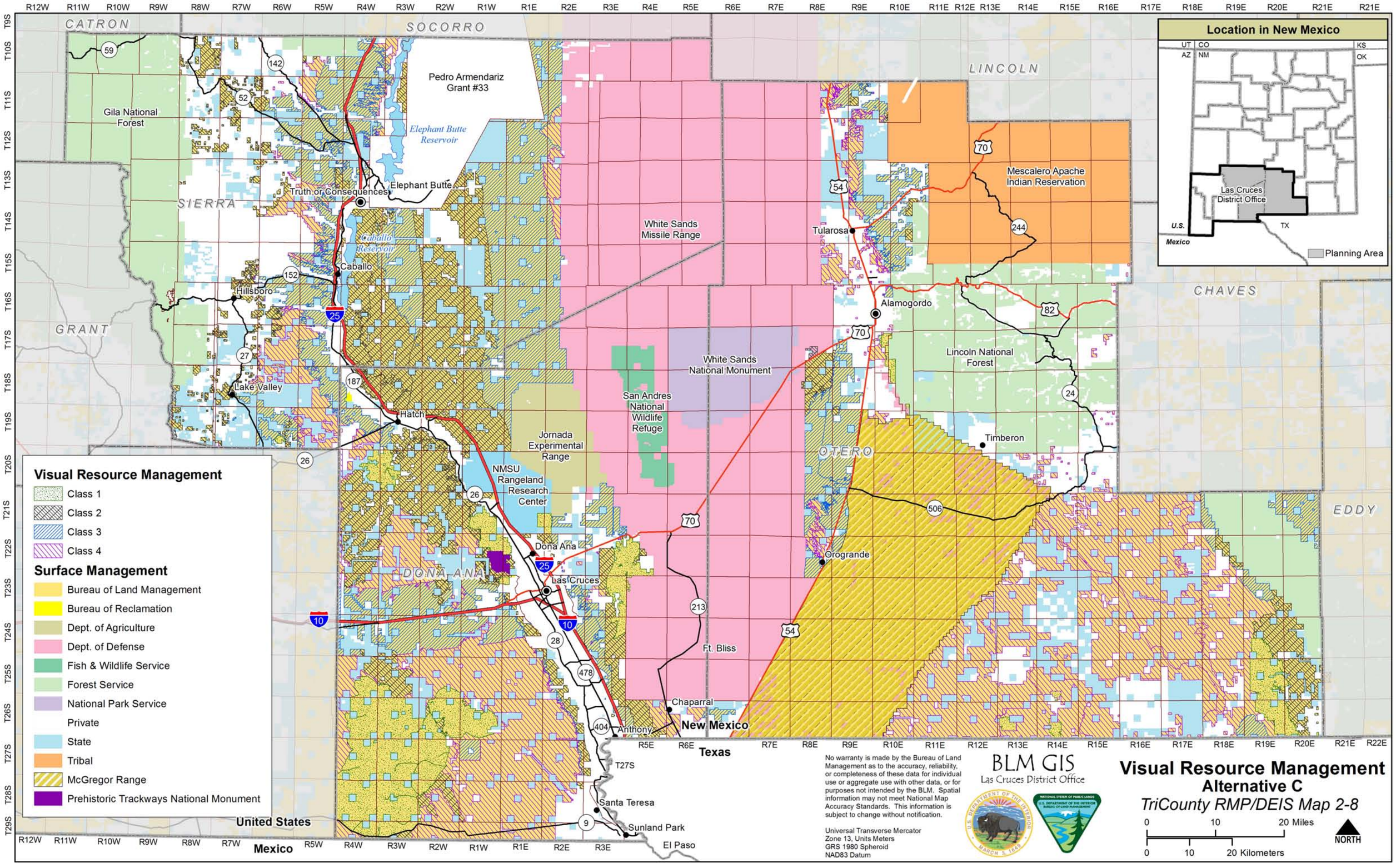
Location in New Mexico
UT
CO
KS
AZ
NM
OK
Las Cruces District Office
U.S.
Mexico
TX
Planning Area
CATRON
SOCORRO
LINCOLN
SIERRA
GRANT
CHAVES
OTERO
EDDY
DONA ANA
Pedro Armendariz Grant #33
Gila National Forest
Elephant Butte Reservoir
Elephant Butte
Truth or Consequences
Caballo Reservoir
Caballo
Hillsboro
Lake Valley
Hatch
White Sands Missile Range
White Sands National Monument
San Andres National Wildlife Refuge
Jornada Experimental Range
NMSU Rangeland Research Center
Dona Ana
Las Cruces
Ft. Bliss
Chaparral
Anthony
New Mexico
Texas
Santa Teresa
Sunland Park
El Paso
Tularosa
Alamogordo
Mescalero Apache Indian Reservation
Lincoln National Forest
Timberon
Orogrande
Visual Resource Management
Class 1
Class 2
Class 3
Class 4
Surface Management
Bureau of Land Management
Bureau of Reclamation
Dept. of Agriculture
Dept. of Defense
Fish & Wildlife Service
Forest Service
National Park Service
Private
State
Tribal
McGregor Range
Prehistoric Trackways National Monument
United States
Mexico
No warranty is made by the Bureau of Land Management as to the accuracy, reliability, or completeness of these data for individual use or aggregate use with other data, or for purposes not intended by the BLM. Spatial information may not meet National Map Accuracy Standards. This information is subject to change without notification.
Universal Transverse Mercator
Zone 13, Units Meters
GRS 1980 Spheroid
NAD83 Datum
BLM GIS
Las Cruces District Office
Visual Resource Management
Alternative C
TriCounty RMP/DEIS Map 2-8
0 10 20 Miles
0 10 20 Kilometers
NORTH

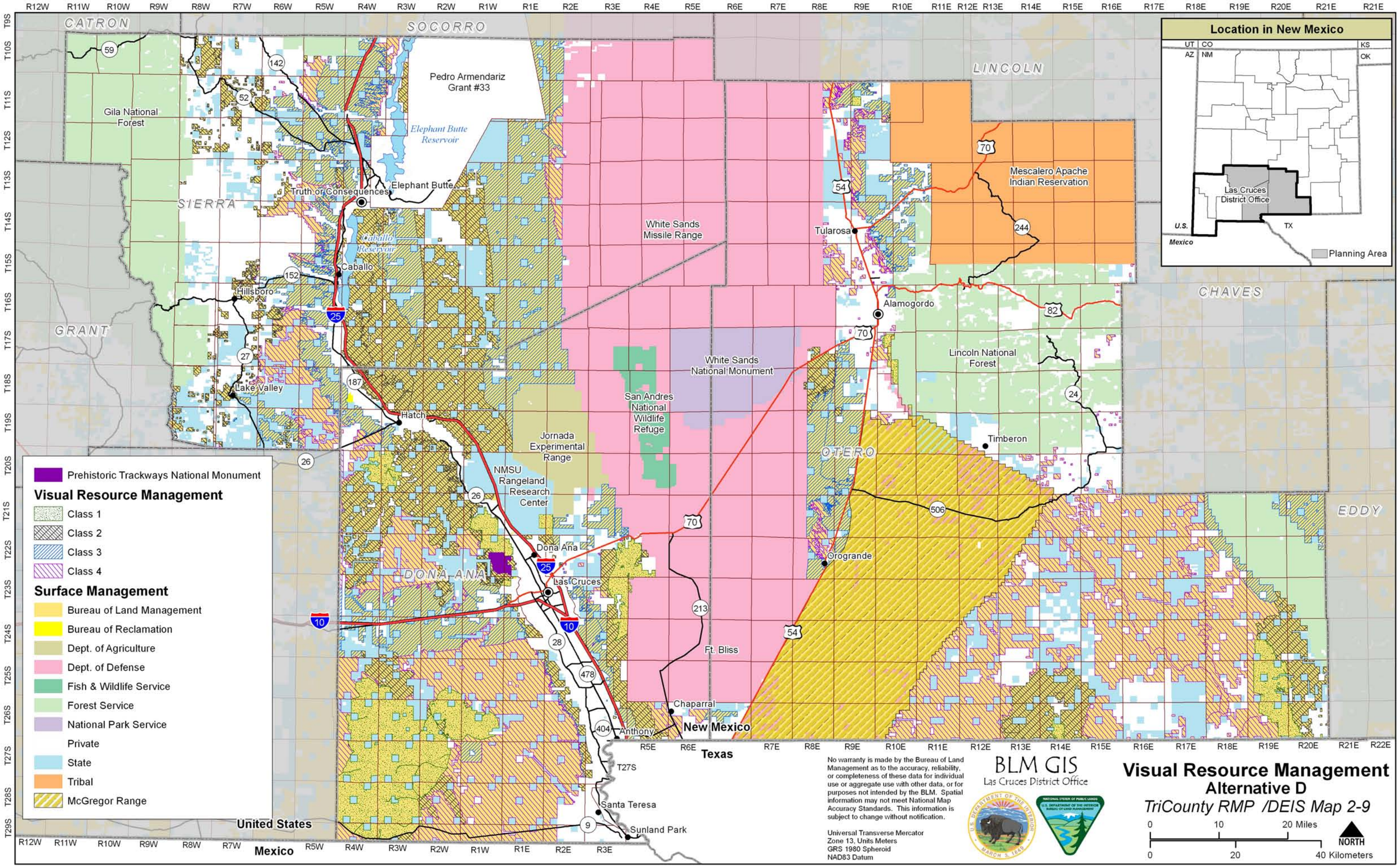
Location in New Mexico
UT
CO
KS
AZ
NM
OK
Las Cruces District Office
U.S.
Mexico
TX
Planning Area
CATRON
SOCORRO
LINCOLN
SIERRA
GRANT
CHAVES
OTERO
EDDY
DONA ANA
Pedro Armendariz Grant #33
Elephant Butte Reservoir
Gila National Forest
Truth or Consequences
Elephant Butte
Caballo Reservoir
Caballo
Hillsboro
Lake Valley
Hatch
White Sands Missile Range
White Sands National Monument
San Andres National Wildlife Refuge
Jornada Experimental Range
NMSU Rangeland Research Center
Dona Ana
Las Cruces
Ft. Bliss
Chaparral
Anthony
New Mexico
Texas
Santa Teresa
Sunland Park
United States
Mexico
Tularosa
Alamogordo
Mescalero Apache Indian Reservation
Lincoln National Forest
Timberon
Orogrande
Prehistoric Trackways National Monument
Visual Resource Management
Class 1
Class 2
Class 3
Class 4
Surface Management
Bureau of Land Management
Bureau of Reclamation
Dept. of Agriculture
Dept. of Defense
Fish & Wildlife Service
Forest Service
National Park Service
Private
State
Tribal
McGregor Range
No warranty is made by the Bureau of Land Management as to the accuracy, reliability, or completeness of these data for individual use or aggregate use with other data, or for purposes not intended by the BLM. Spatial information may not meet National Map Accuracy Standards. This information is subject to change without notification.
Universal Transverse Mercator
Zone 13, Units Meters
GRS 1980 Spheroid
NAD83 Datum
BLM GIS
Las Cruces District Office
Visual Resource Management
Alternative D
TriCounty RMP /DEIS Map 2-9
0 10 20 Miles
0 20 40 Kilometers
NORTH