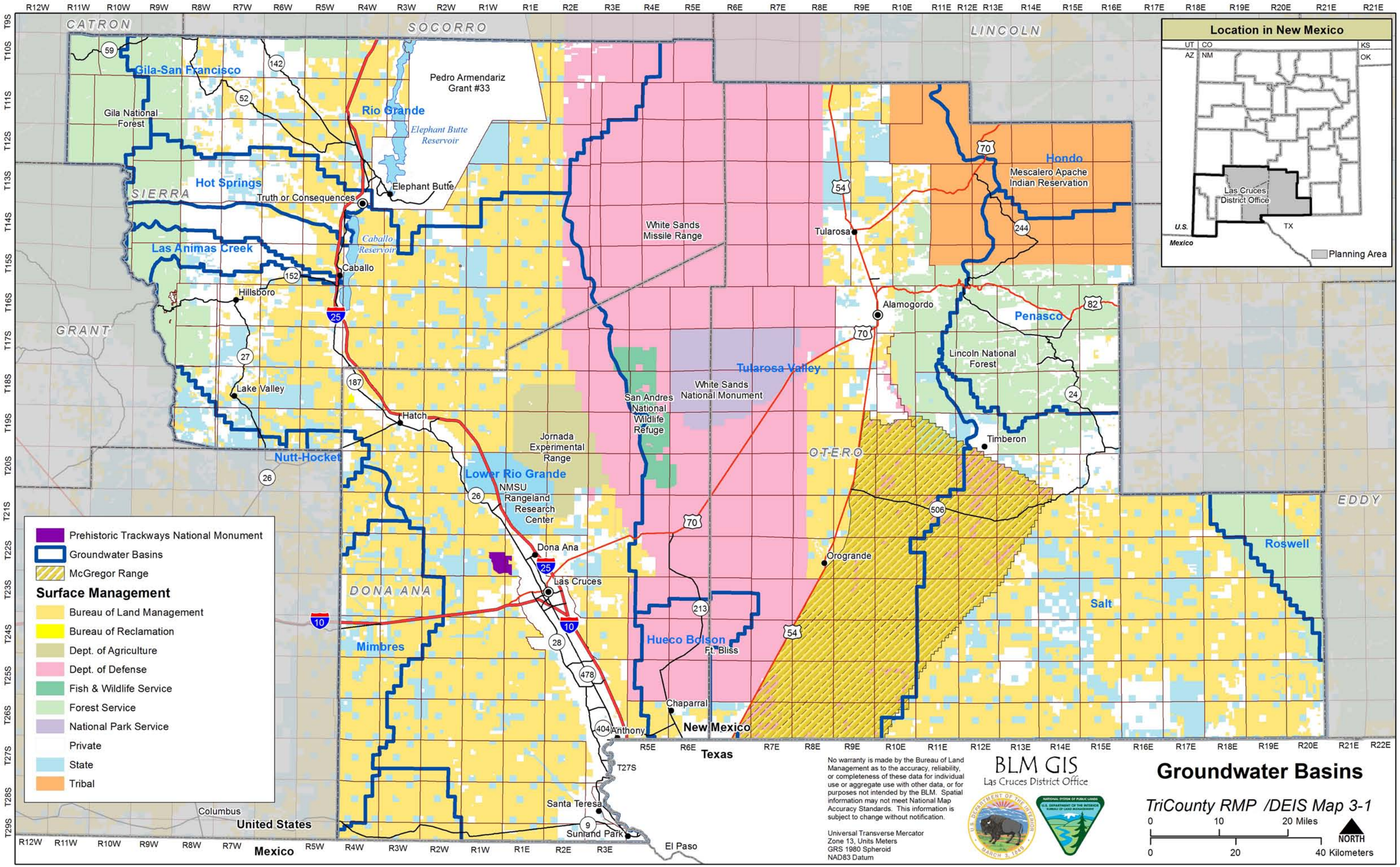
Groundwater Basins
TriCounty RMP /DEIS Map 3-1
Location in New Mexico
UT
CO
KS
AZ
NM
OK
Las Cruces District Office
U.S.
Mexico
TX
Planning Area
CATRON
SOCORRO
LINCOLN
SIERRA
GRANT
DONA ANA
OTERO
EDDY
Gila-San Francisco
Gila National Forest
Rio Grande
Pedro Armendariz Grant #33
Elephant Butte Reservoir
Elephant Butte
Hot Springs
Truth or Consequences
Caballo Reservoir
Caballo
Las Animas Creek
Hillsboro
Lake Valley
Hatch
Nutt-Hocket
Lower Rio Grande
NMSU Rangeland Research Center
Jornada Experimental Range
White Sands Missile Range
San Andres National Wildlife Refuge
White Sands National Monument
Tularosa Valley
Tularosa
Alamogordo
Hondo
Mescalero Apache Indian Reservation
Penasco
Lincoln National Forest
Timberon
Orogrande
Roswell
Salt
Dona Ana
Las Cruces
Mimbres
Hueco Bolson
Ft. Bliss
Chaparral
Anthony
New Mexico
Texas
Santa Teresa
Sunland Park
El Paso
Columbus
United States
Mexico
Prehistoric Trackways National Monument
Groundwater Basins
McGregor Range
Surface Management
Bureau of Land Management
Bureau of Reclamation
Dept. of Agriculture
Dept. of Defense
Fish & Wildlife Service
Forest Service
National Park Service
Private
State
Tribal
No warranty is made by the Bureau of Land Management as to the accuracy, reliability, or completeness of these data for individual use or aggregate use with other data, or for purposes not intended by the BLM. Spatial information may not meet National Map Accuracy Standards. This information is subject to change without notification.
Universal Transverse Mercator
Zone 13, Units Meters
GRS 1980 Spheroid
NAD83 Datum
BLM GIS
Las Cruces District Office
0 10 20 Miles
0 20 40 Kilometers
NORTH

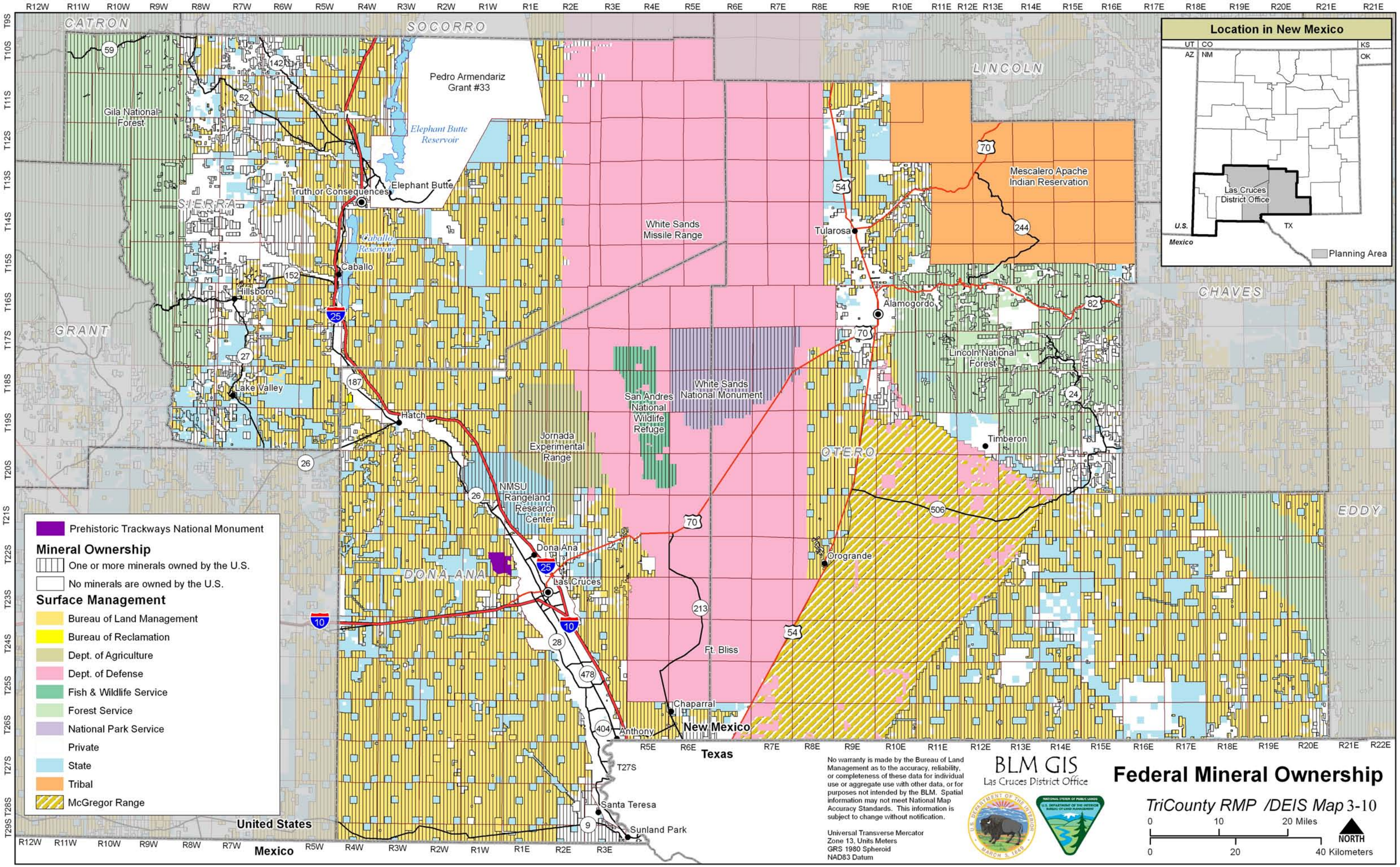
Federal Mineral Ownership
TriCounty RMP /DEIS Map 3-10
BLM GIS
Las Cruces District Office
Location in New Mexico
UT
CO
KS
AZ
NM
OK
Las Cruces District Office
U.S.
Mexico
TX
Planning Area
CATRON
SOCORRO
LINCOLN
SIERRA
GRANT
CHAVES
OTERO
DONA ANA
EDDY
Pedro Armendariz Grant #33
Gila National Forest
Elephant Butte Reservoir
Truth or Consequences
Elephant Butte
Caballo Reservoir
Caballo
Hillsboro
Lake Valley
Hatch
Jornada Experimental Range
NMSU Rangeland Research Center
Dona Ana
Las Cruces
White Sands Missile Range
White Sands National Monument
San Andres National Wildlife Refuge
Ft. Bliss
Chaparral
Anthony
New Mexico
Texas
Santa Teresa
Sunland Park
Mexico
United States
Tularosa
Alamogordo
Mescalero Apache Indian Reservation
Lincoln National Forest
Timberon
Orogrande
Prehistoric Trackways National Monument
Mineral Ownership
One or more minerals owned by the U.S.
No minerals are owned by the U.S.
Surface Management
Bureau of Land Management
Bureau of Reclamation
Dept. of Agriculture
Dept. of Defense
Fish & Wildlife Service
Forest Service
National Park Service
Private
State
Tribal
McGregor Range
No warranty is made by the Bureau of Land Management as to the accuracy, reliability, or completeness of these data for individual use or aggregate use with other data, or for purposes not intended by the BLM. Spatial information may not meet National Map Accuracy Standards. This information is subject to change without notification.
Universal Transverse Mercator
Zone 13, Units Meters
GRS 1980 Spheroid
NAD83 Datum
0 10 20 Miles
0 20 40 Kilometers
NORTH

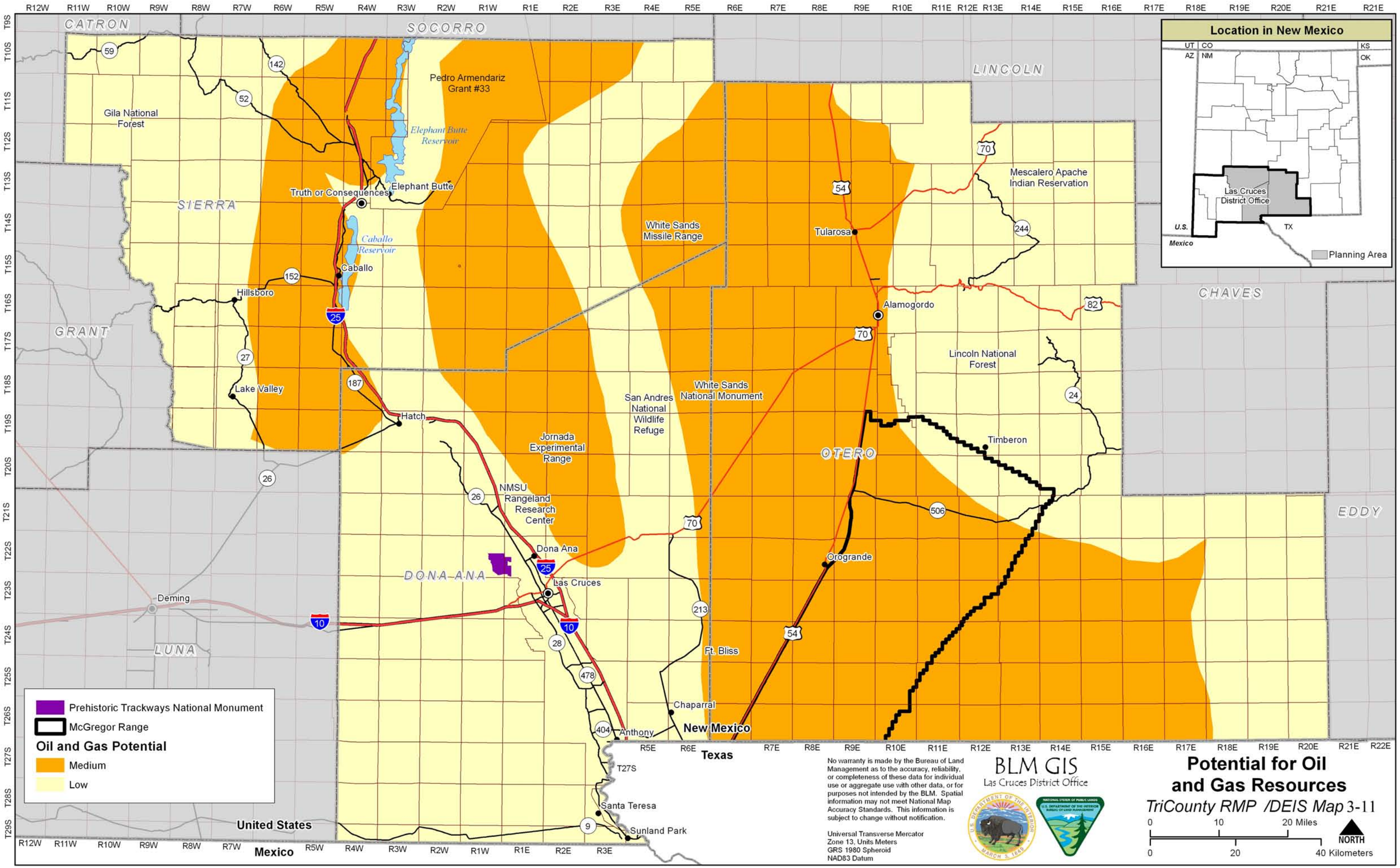
Location in New Mexico
UT
CO
KS
AZ
NM
OK
Las Cruces District Office
U.S.
Mexico
TX
Planning Area
CATRON
SOCORRO
LINCOLN
SIERRA
GRANT
CHAVES
OTERO
EDDY
DONA ANA
LUNA
Gila National Forest
Pedro Armendariz Grant #33
Elephant Butte Reservoir
Truth or Consequences
Elephant Butte
Caballo Reservoir
Caballo
Hillsboro
Lake Valley
Hatch
Jornada Experimental Range
NMSU Rangeland Research Center
Dona Ana
Las Cruces
Deming
White Sands Missile Range
San Andres National Wildlife Refuge
White Sands National Monument
Tularosa
Alamogordo
Mescalero Apache Indian Reservation
Lincoln National Forest
Timberon
Orogrande
Ft. Bliss
Chaparral
Anthony
New Mexico
Texas
Santa Teresa
Sunland Park
United States
Mexico
Prehistoric Trackways National Monument
McGregor Range
Oil and Gas Potential
Medium
Low
No warranty is made by the Bureau of Land Management as to the accuracy, reliability, or completeness of these data for individual use or aggregate use with other data, or for purposes not intended by the BLM. Spatial information may not meet National Map Accuracy Standards. This information is subject to change without notification.
Universal Transverse Mercator
Zone 13, Units Meters
GRS 1980 Spheroid
NAD83 Datum
BLM GIS
Las Cruces District Office
Potential for Oil and Gas Resources
TriCounty RMP /DEIS Map 3-11
0 10 20 Miles
0 20 40 Kilometers
NORTH

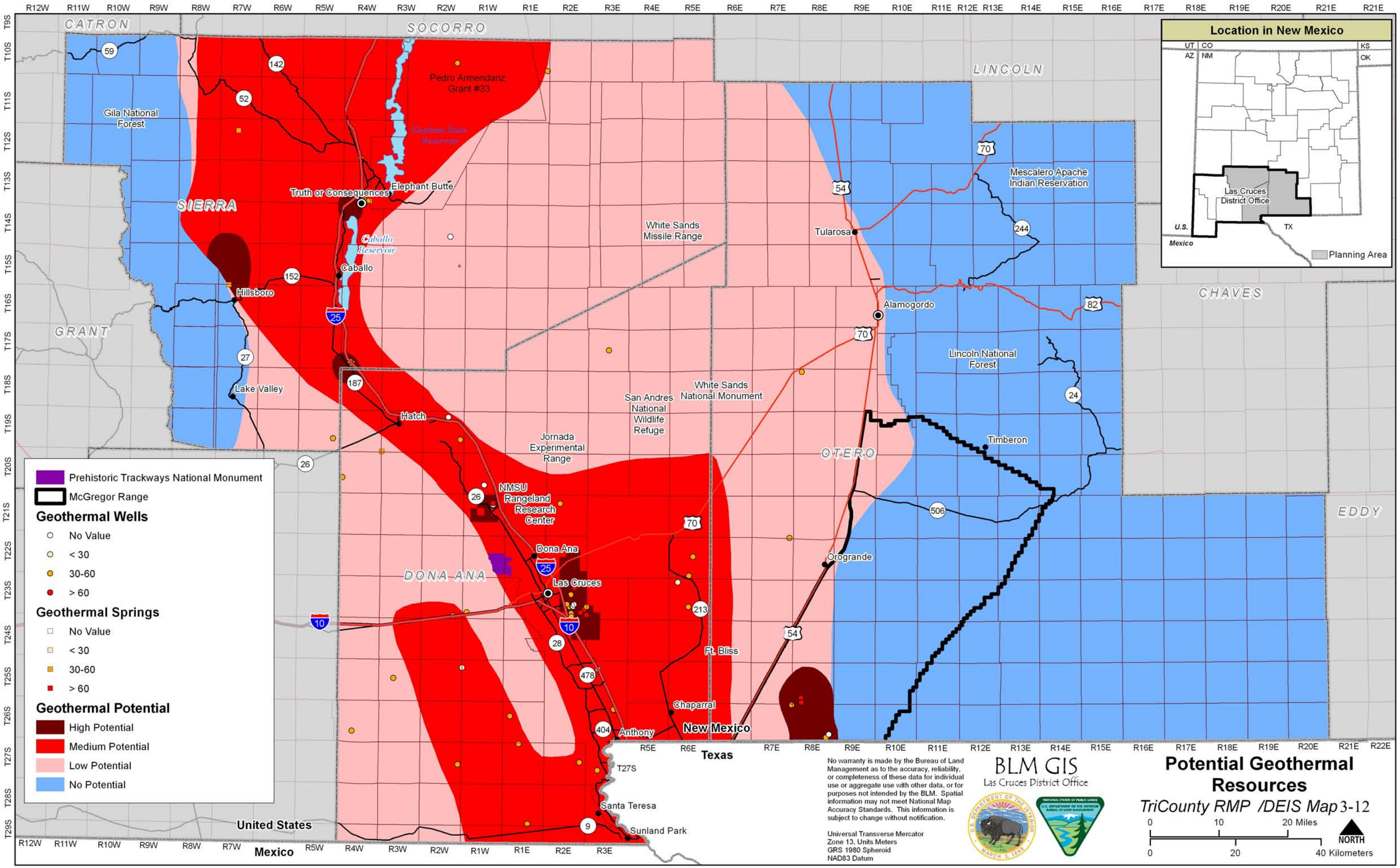
Location in New Mexico
UT
CO
KS
AZ
NM
OK
Las Cruces District Office
U.S.
Mexico
TX
Planning Area
CATRON
SOCORRO
LINCOLN
SIERRA
GRANT
CHAVES
OTERO
DONA ANA
EDDY
Gila National Forest
Pedro Armendariz Grant #33
Elephant Butte Reservoir
Truth or Consequences
Elephant Butte
Caballo Reservoir
Caballo
Hillsboro
Lake Valley
Hatch
Jornada Experimental Range
NMSU Rangeland Research Center
Dona Ana
Las Cruces
White Sands Missile Range
San Andres National Wildlife Refuge
White Sands National Monument
Tularosa
Alamogordo
Mescalero Apache Indian Reservation
Lincoln National Forest
Timberon
Orogrande
Ft. Bliss
Chaparral
Anthony
New Mexico
Texas
Santa Teresa
Sunland Park
United States
Mexico
Prehistoric Trackways National Monument
McGregor Range
Geothermal Wells
No Value
< 30
30-60
> 60
Geothermal Springs
No Value
< 30
30-60
> 60
Geothermal Potential
High Potential
Medium Potential
Low Potential
No Potential
No warranty is made by the Bureau of Land Management as to the accuracy, reliability, or completeness of these data for individual use or aggregate use with other data, or for purposes not intended by the BLM. Spatial information may not meet National Map Accuracy Standards. This information is subject to change without notification.
Universal Transverse Mercator
Zone 13, Units Meters
GRS 1980 Spheroid
NAD83 Datum
BLM GIS
Las Cruces District Office
Potential Geothermal Resources
TriCounty RMP /DEIS Map 3-12
0 10 20 Miles
0 20 40 Kilometers
NORTH

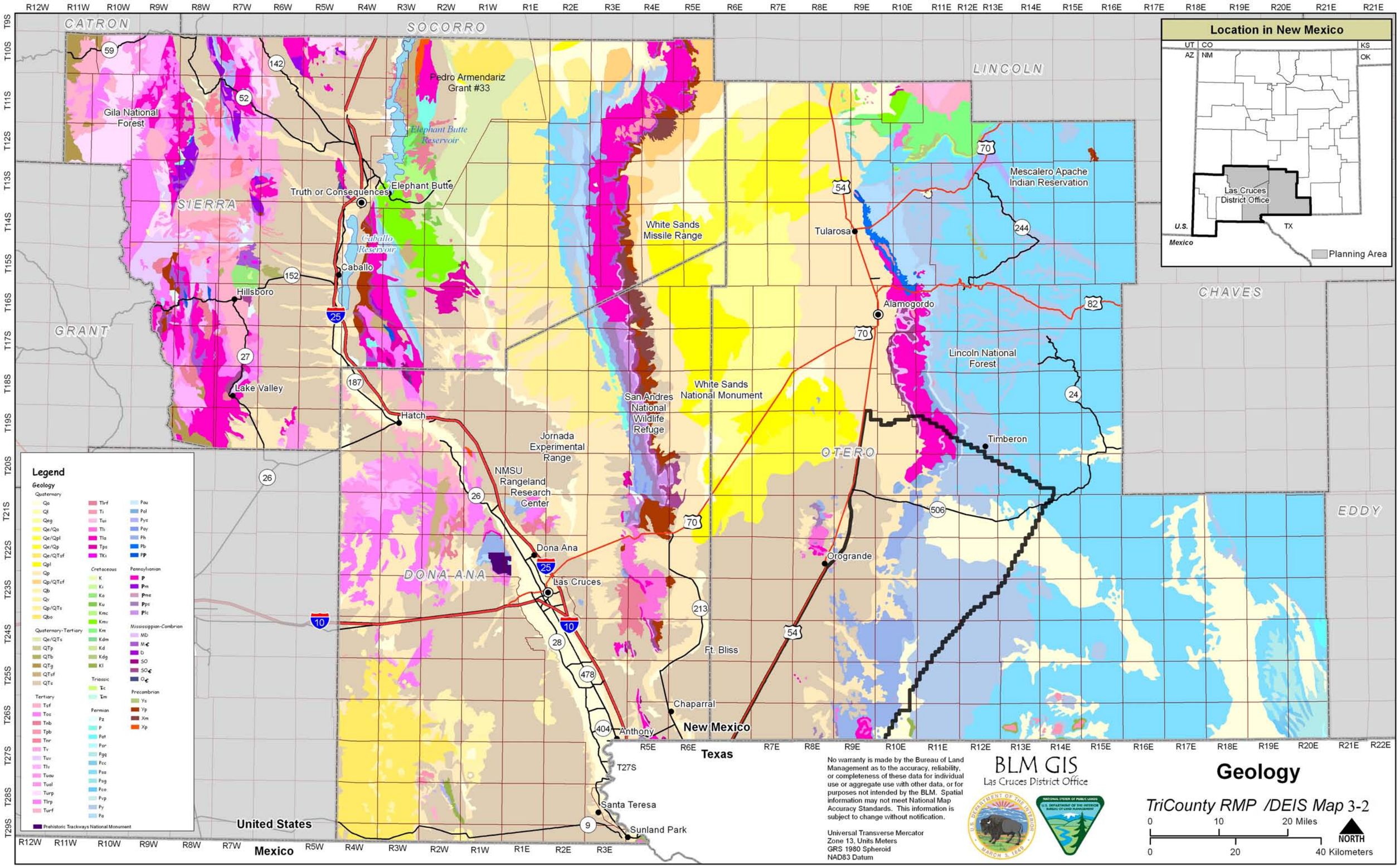
CATRON
SOCORRO
LINCOLN
SIERRA
GRANT
CHAVES
OTERO
DONA ANA
EDDY
Gila National Forest
Pedro Armendariz Grant #33
Elephant Butte Reservoir
Truth or Consequences
Elephant Butte
Caballo Reservoir
Caballo
Hillsboro
Lake Valley
Hatch
Jornada Experimental Range
NMSU Rangeland Research Center
Dona Ana
Las Cruces
White Sands Missile Range
San Andres National Wildlife Refuge
White Sands National Monument
Tularosa
Alamogordo
Mescalero Apache Indian Reservation
Lincoln National Forest
Timberon
Orogrande
Ft. Bliss
Chaparral
Anthony
New Mexico
Texas
Santa Teresa
Sunland Park
United States
Mexico
Location in New Mexico
UT
CO
KS
AZ
NM
OK
Las Cruces District Office
U.S.
Mexico
TX
Planning Area
Legend
Geology
Quaternary
Qa
Ql
Qeg
Qe/Qa
Qe/Qpl
Qe/Qp
Qe/QTsf
Qpl
Qp
Qp/QTsf
Qb
Qv
Qp/QTs
Qbo
Quaternary-Tertiary
Qe/QTs
QTp
QTb
QTg
QTsf
QTs
Tertiary
Tsf
Tos
Tnb
Tpb
Tnr
Tv
Tuv
Tlv
Tuau
Tual
Turp
Tlrp
Turf
Tlrf
Ti
Tui
Tli
Tla
Tps
TKi
Cretaceous
K
Ki
Ka
Ku
Kmc
Kmv
Km
Kdm
Kd
Kdg
Kl
Triassic
Tc
Tm
Permian
Pz
P
Pat
Par
Pgq
Pcc
Psa
Psg
Pco
Pvp
Py
Pa
Pau
Pol
Pys
Pay
Ph
Pb
PP
Pennsylvanian
P
Pm
Pme
Pps
Plc
Mississippian-Cambrian
MD
M€
D
SO
SO€
O€
Precambrian
Ys
Yp
Xm
Xp
Prehistoric Trackways National Monument
No warranty is made by the Bureau of Land Management as to the accuracy, reliability, or completeness of these data for individual use or aggregate use with other data, or for purposes not intended by the BLM. Spatial information may not meet National Map Accuracy Standards. This information is subject to change without notification.
Universal Transverse Mercator
Zone 13, Units Meters
GRS 1980 Spheroid
NAD83 Datum
BLM GIS
Las Cruces District Office
Geology
TriCounty RMP /DEIS Map 3-2
0 10 20 Miles
0 20 40 Kilometers
NORTH

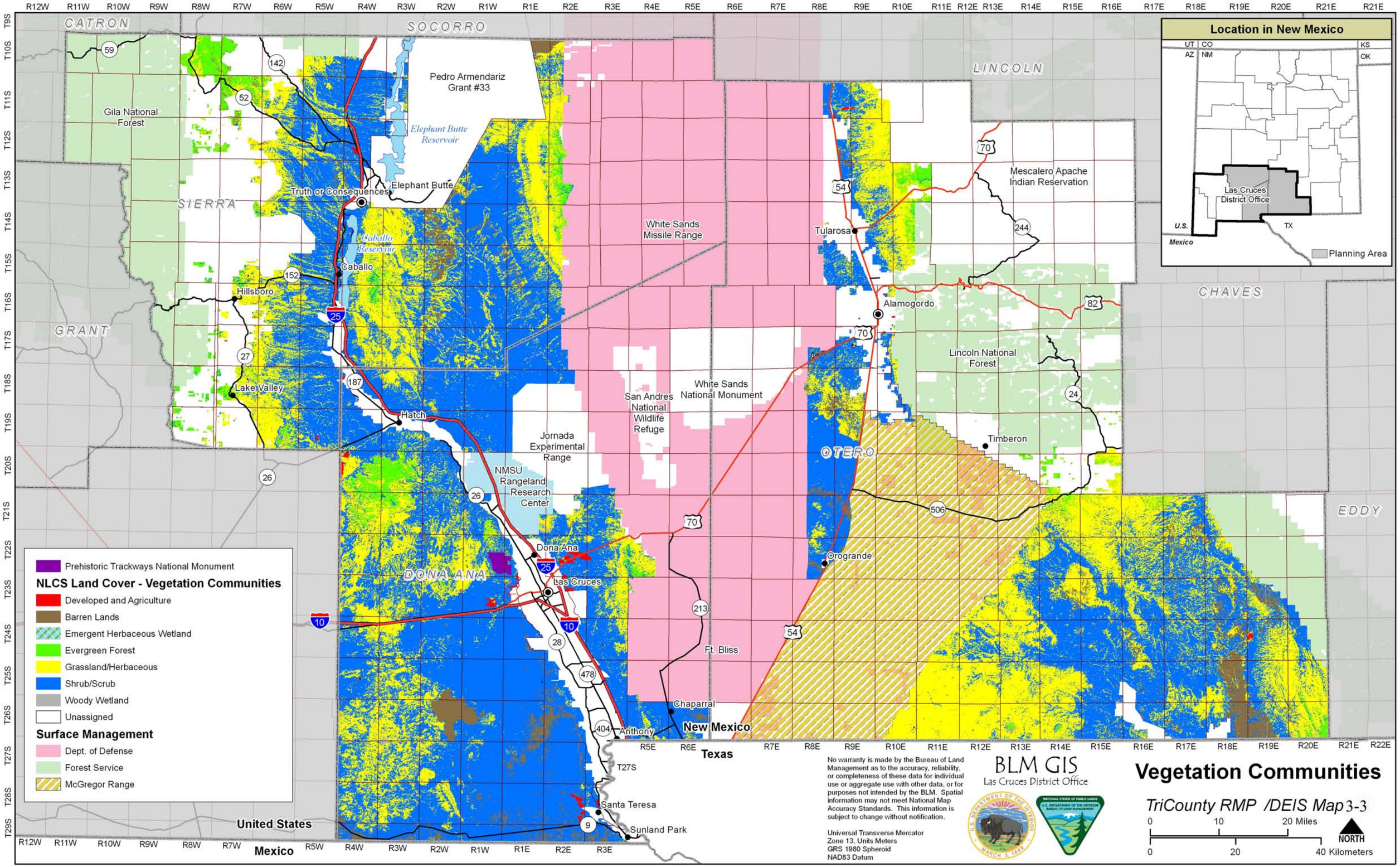
Location in New Mexico
UT
CO
KS
AZ
NM
OK
Las Cruces District Office
U.S.
Mexico
TX
Planning Area
CATRON
SOCORRO
LINCOLN
SIERRA
GRANT
CHAVES
OTERO
EDDY
DONA ANA
Pedro Armendariz Grant #33
Gila National Forest
Elephant Butte Reservoir
Elephant Butte
Truth or Consequences
Caballo Reservoir
Caballo
Hillsboro
Lake Valley
Hatch
White Sands Missile Range
White Sands National Monument
San Andres National Wildlife Refuge
Jornada Experimental Range
NMSU Rangeland Research Center
Mescalero Apache Indian Reservation
Tularosa
Alamogordo
Lincoln National Forest
Timberon
Orogrande
Dona Ana
Las Cruces
Ft. Bliss
Chaparral
Anthony
New Mexico
Texas
Santa Teresa
Sunland Park
United States
Mexico
Prehistoric Trackways National Monument
NLCS Land Cover - Vegetation Communities
Developed and Agriculture
Barren Lands
Emergent Herbaceous Wetland
Evergreen Forest
Grassland/Herbaceous
Shrub/Scrub
Woody Wetland
Unassigned
Surface Management
Dept. of Defense
Forest Service
McGregor Range
No warranty is made by the Bureau of Land Management as to the accuracy, reliability, or completeness of these data for individual use or aggregate use with other data, or for purposes not intended by the BLM. Spatial information may not meet National Map Accuracy Standards. This information is subject to change without notification.
Universal Transverse Mercator
Zone 13, Units Meters
GRS 1980 Spheroid
NAD83 Datum
BLM GIS
Las Cruces District Office
Vegetation Communities
TriCounty RMP /DEIS Map 3-3
0 10 20 Miles
0 20 40 Kilometers
NORTH

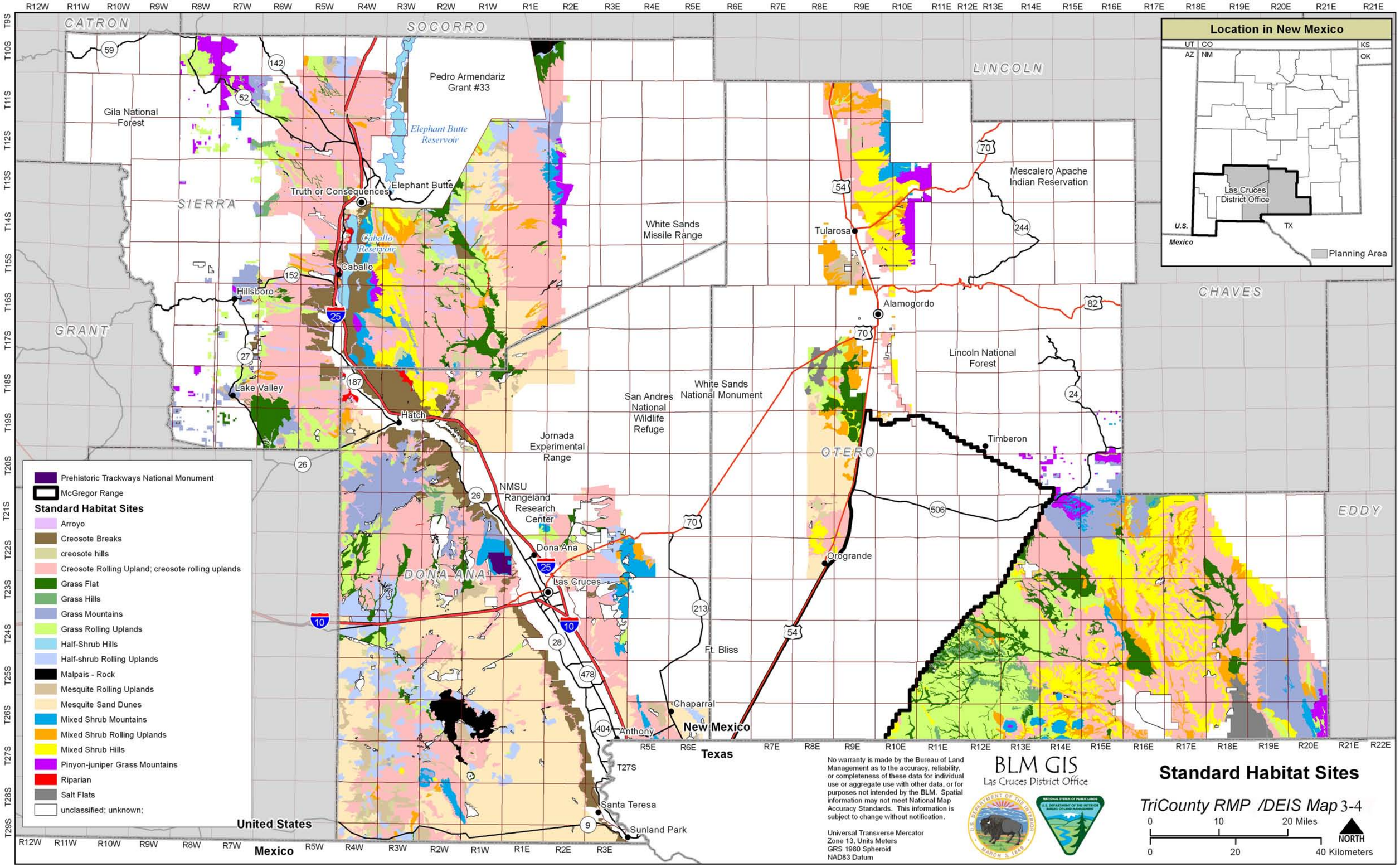
Location in New Mexico
UT
CO
KS
AZ
NM
OK
Las Cruces District Office
U.S.
Mexico
TX
Planning Area
CATRON
SOCORRO
LINCOLN
SIERRA
GRANT
CHAVES
OTERO
DONA ANA
EDDY
Gila National Forest
Pedro Armendariz Grant #33
Elephant Butte Reservoir
Elephant Butte
Truth or Consequences
Caballo Reservoir
Caballo
Hillsboro
Lake Valley
Hatch
White Sands Missile Range
Tularosa
Mescalero Apache Indian Reservation
Alamogordo
Lincoln National Forest
Timberon
San Andres National Wildlife Refuge
White Sands National Monument
Jornada Experimental Range
NMSU Rangeland Research Center
Dona Ana
Las Cruces
Orogrande
Ft. Bliss
Chaparral
Anthony
New Mexico
Texas
Santa Teresa
Sunland Park
United States
Mexico
Prehistoric Trackways National Monument
McGregor Range
Standard Habitat Sites
Arroyo
Creosote Breaks
creosote hills
Creosote Rolling Upland; creosote rolling uplands
Grass Flat
Grass Hills
Grass Mountains
Grass Rolling Uplands
Half-Shrub Hills
Half-shrub Rolling Uplands
Malpais - Rock
Mesquite Rolling Uplands
Mesquite Sand Dunes
Mixed Shrub Mountains
Mixed Shrub Rolling Uplands
Mixed Shrub Hills
Pinyon-juniper Grass Mountains
Riparian
Salt Flats
unclassified; unknown;
No warranty is made by the Bureau of Land Management as to the accuracy, reliability, or completeness of these data for individual use or aggregate use with other data, or for purposes not intended by the BLM. Spatial information may not meet National Map Accuracy Standards. This information is subject to change without notification.
Universal Transverse Mercator
Zone 13, Units Meters
GRS 1980 Spheroid
NAD83 Datum
BLM GIS
Las Cruces District Office
Standard Habitat Sites
TriCounty RMP /DEIS Map 3-4
0 10 20 Miles
0 20 40 Kilometers
NORTH

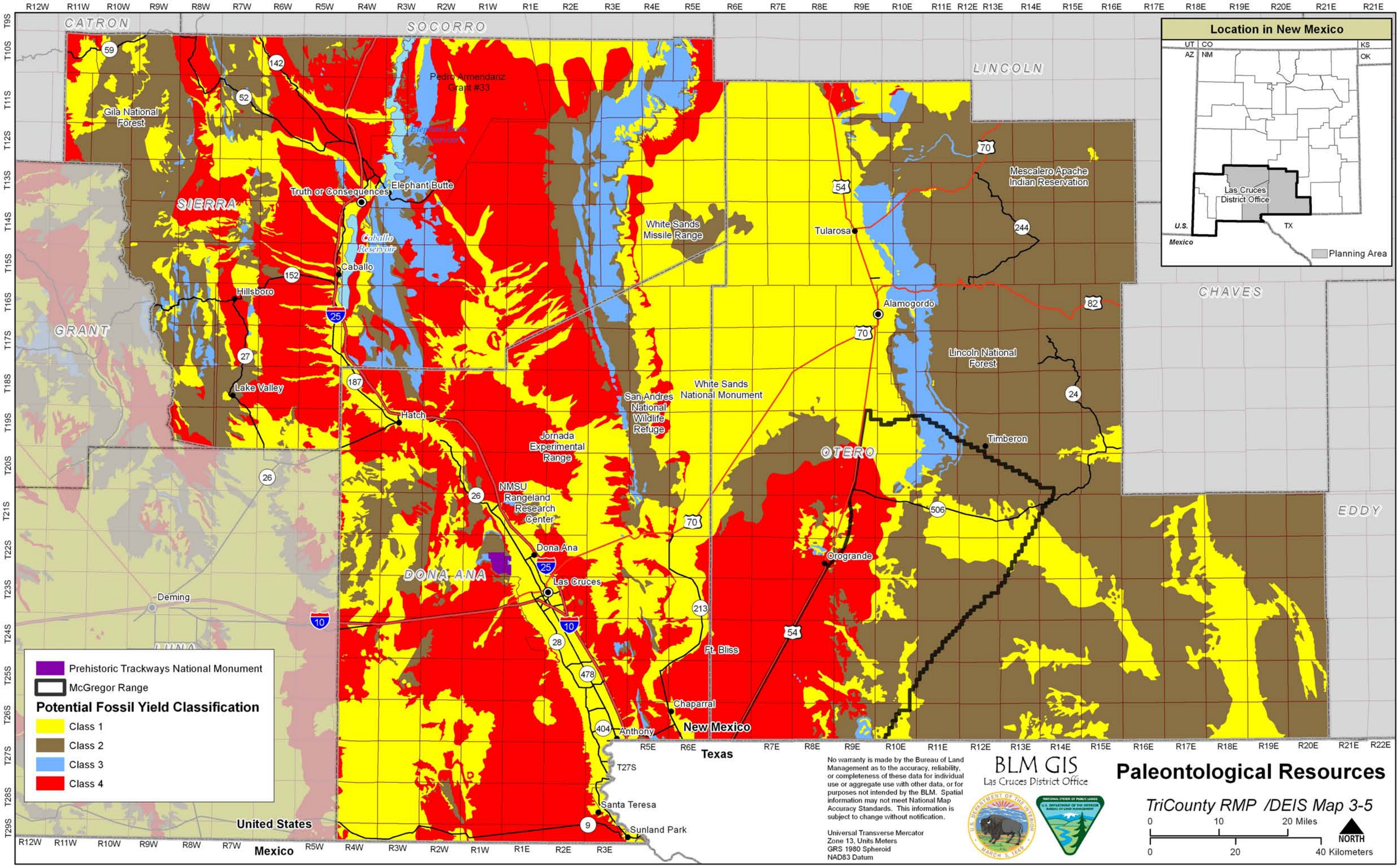
Location in New Mexico
UT
CO
KS
AZ
NM
OK
Las Cruces District Office
U.S.
Mexico
TX
Planning Area
CATRON
SOCORRO
LINCOLN
SIERRA
GRANT
CHAVES
OTERO
DONA ANA
EDDY
LUNA
Gila National Forest
Pedro Armendariz Grant #33
Elephant Butte
Truth or Consequences
Caballo Reservoir
Caballo
Hillsboro
Lake Valley
Hatch
White Sands Missile Range
Tularosa
Mescalero Apache Indian Reservation
Alamogordo
Lincoln National Forest
White Sands National Monument
San Andres National Wildlife Refuge
Jornada Experimental Range
Timberon
NMSU Rangeland Research Center
Dona Ana
Las Cruces
Orogrande
Deming
Ft. Bliss
Chaparral
Anthony
New Mexico
Texas
Santa Teresa
Sunland Park
United States
Mexico
Prehistoric Trackways National Monument
McGregor Range
Potential Fossil Yield Classification
Class 1
Class 2
Class 3
Class 4
No warranty is made by the Bureau of Land Management as to the accuracy, reliability, or completeness of these data for individual use or aggregate use with other data, or for purposes not intended by the BLM. Spatial information may not meet National Map Accuracy Standards. This information is subject to change without notification.
Universal Transverse Mercator
Zone 13, Units Meters
GRS 1980 Spheroid
NAD83 Datum
BLM GIS
Las Cruces District Office
Paleontological Resources
TriCounty RMP /DEIS Map 3-5
0 10 20 Miles
0 20 40 Kilometers
NORTH

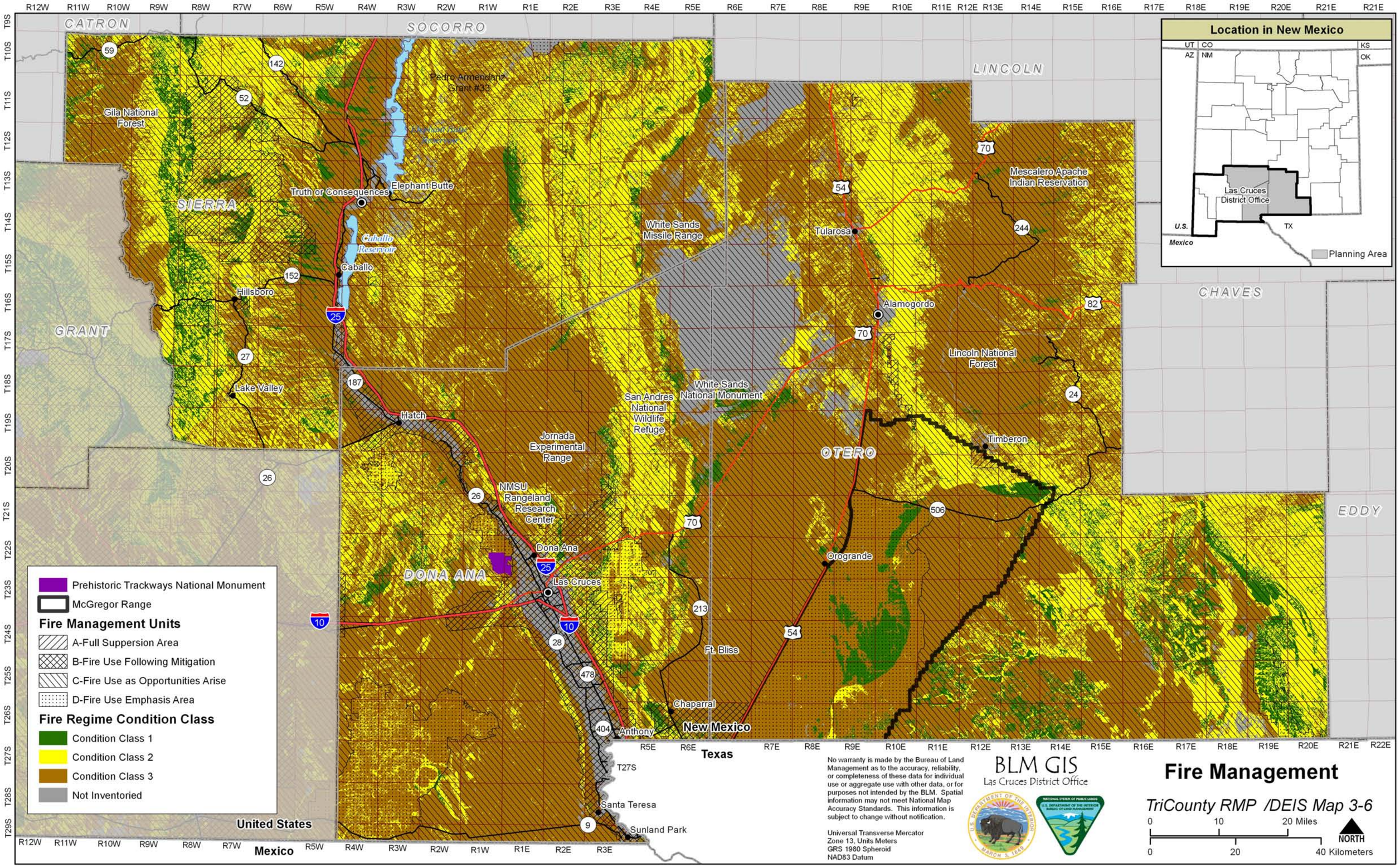
Location in New Mexico
UT
CO
KS
AZ
NM
OK
Las Cruces District Office
U.S.
Mexico
TX
Planning Area
CATRON
SOCORRO
LINCOLN
SIERRA
GRANT
CHAVES
OTERO
EDDY
DONA ANA
Gila National Forest
Pedro Armendariz Grant #33
Elephant Butte Reservoir
Truth or Consequences
Elephant Butte
Caballo Reservoir
Caballo
Hillsboro
Lake Valley
Hatch
White Sands Missile Range
Tularosa
Mescalero Apache Indian Reservation
Alamogordo
Lincoln National Forest
White Sands National Monument
San Andres National Wildlife Refuge
Jornada Experimental Range
NMSU Rangeland Research Center
Timberon
Orogrande
Dona Ana
Las Cruces
Ft. Bliss
Chaparral
Anthony
New Mexico
Texas
Santa Teresa
Sunland Park
United States
Mexico
Prehistoric Trackways National Monument
McGregor Range
Fire Management Units
A-Full Suppersion Area
B-Fire Use Following Mitigation
C-Fire Use as Opportunities Arise
D-Fire Use Emphasis Area
Fire Regime Condition Class
Condition Class 1
Condition Class 2
Condition Class 3
Not Inventoried
No warranty is made by the Bureau of Land Management as to the accuracy, reliability, or completeness of these data for individual use or aggregate use with other data, or for purposes not intended by the BLM. Spatial information may not meet National Map Accuracy Standards. This information is subject to change without notification.
Universal Transverse Mercator
Zone 13, Units Meters
GRS 1980 Spheroid
NAD83 Datum
BLM GIS
Las Cruces District Office
Fire Management
TriCounty RMP /DEIS Map 3-6
0 10 20 Miles
0 20 40 Kilometers
NORTH

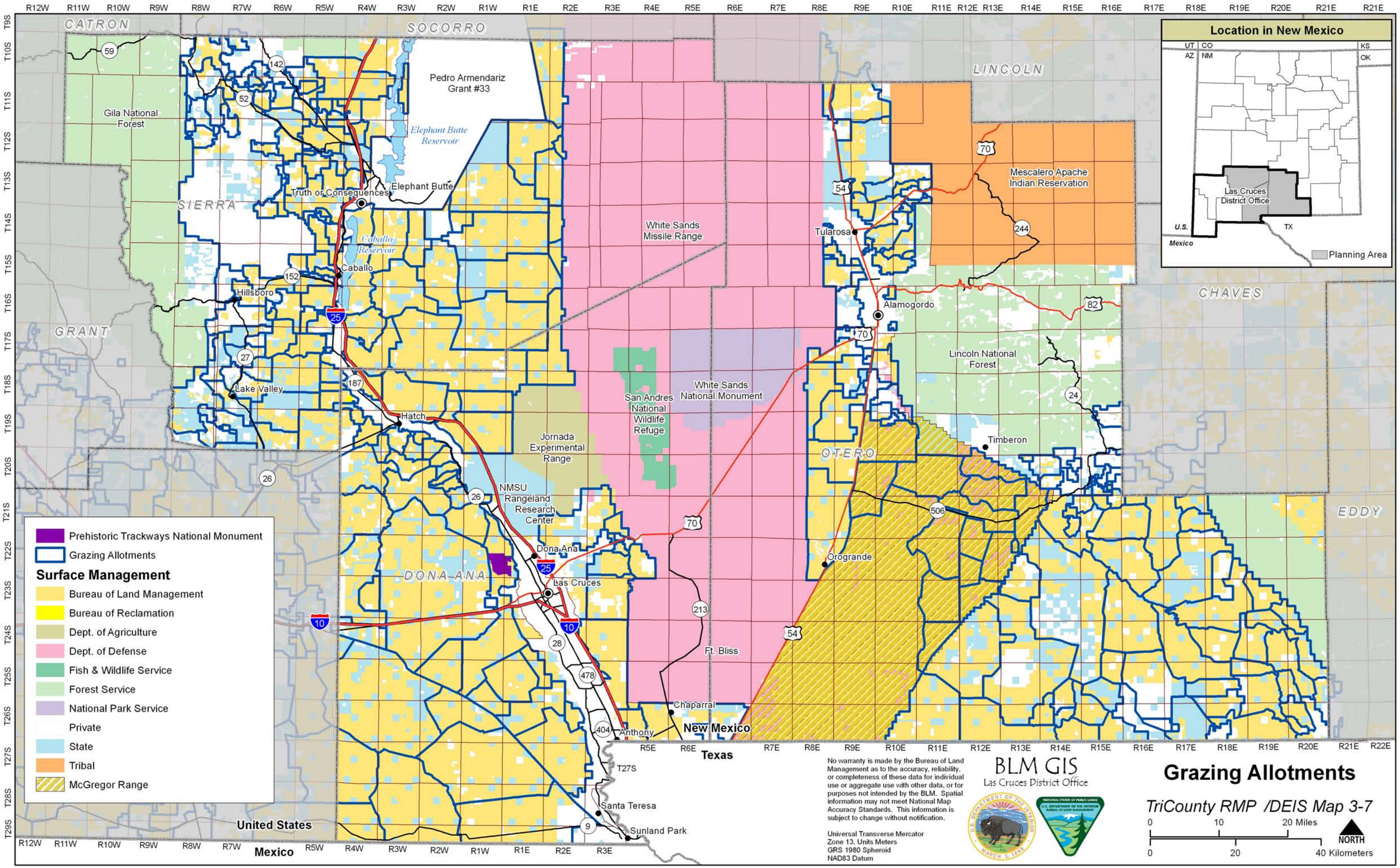
Location in New Mexico
UT
CO
KS
AZ
NM
OK
Las Cruces District Office
U.S.
Mexico
TX
Planning Area
CATRON
SOCORRO
LINCOLN
SIERRA
GRANT
CHAVES
OTERO
EDDY
DONA-ANA
Pedro Armendariz Grant #33
Gila National Forest
Elephant Butte Reservoir
Truth or Consequences
Elephant Butte
Caballo Reservoir
Caballo
Hillsboro
Lake Valley
Hatch
White Sands Missile Range
San Andres National Wildlife Refuge
White Sands National Monument
Jornada Experimental Range
NMSU Rangeland Research Center
Dona Ana
Las Cruces
Ft. Bliss
Chaparral
Anthony
New Mexico
Texas
Santa Teresa
Sunland Park
United States
Mexico
Tularosa
Alamogordo
Mescalero Apache Indian Reservation
Lincoln National Forest
Timberon
Orogrande
Prehistoric Trackways National Monument
Grazing Allotments
Surface Management
Bureau of Land Management
Bureau of Reclamation
Dept. of Agriculture
Dept. of Defense
Fish & Wildlife Service
Forest Service
National Park Service
Private
State
Tribal
McGregor Range
No warranty is made by the Bureau of Land Management as to the accuracy, reliability, or completeness of these data for individual use or aggregate use with other data, or for purposes not intended by the BLM. Spatial information may not meet National Map Accuracy Standards. This information is subject to change without notification.
Universal Transverse Mercator
Zone 13, Units Meters
GRS 1980 Spheroid
NAD83 Datum
BLM GIS
Las Cruces District Office
Grazing Allotments
TriCounty RMP /DEIS Map 3-7
0 10 20 Miles
0 20 40 Kilometers
NORTH

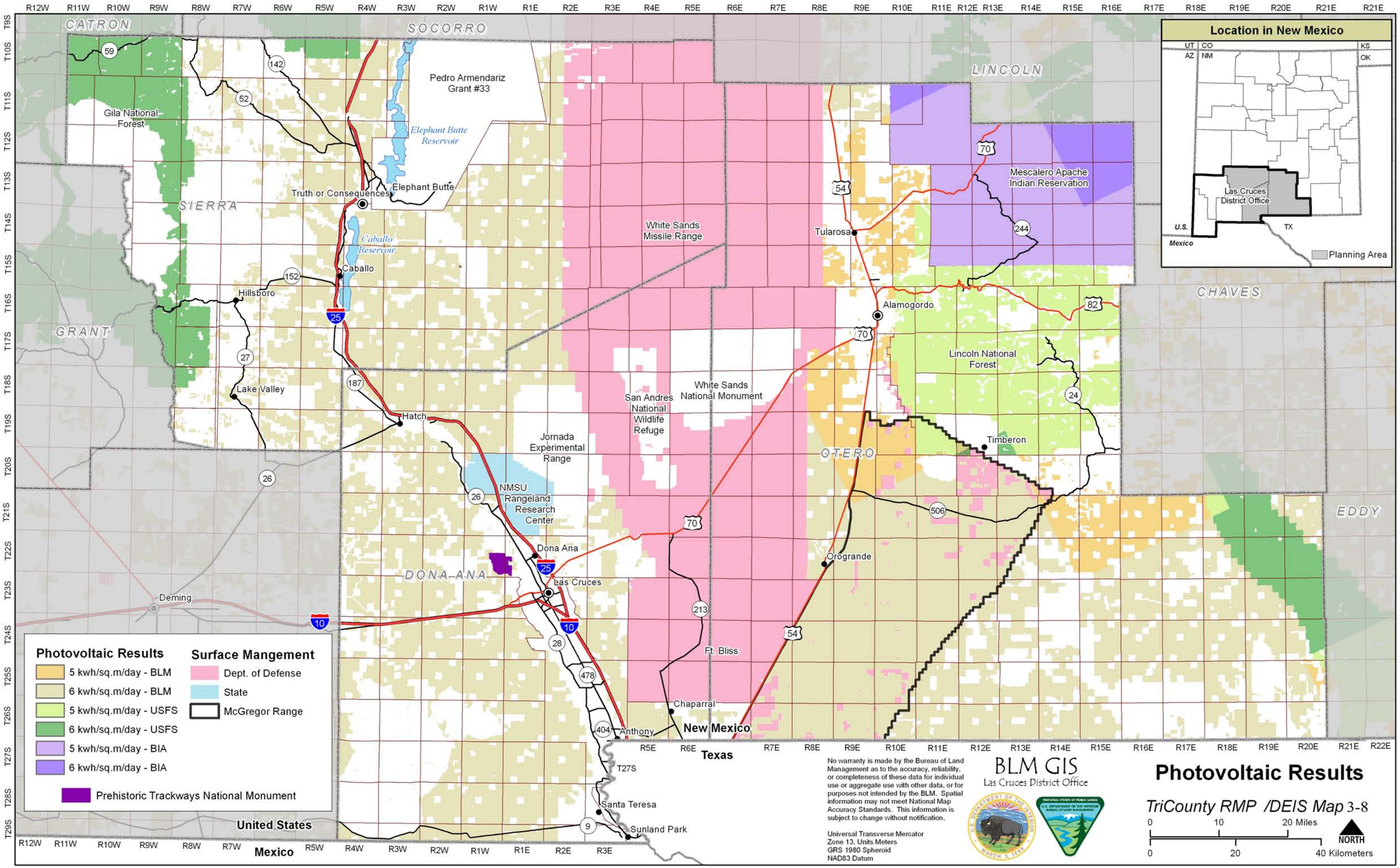
Photovoltaic Results
TriCounty RMP /DEIS Map 3-8
Location in New Mexico
UT
CO
KS
AZ
NM
OK
Las Cruces District Office
U.S.
Mexico
TX
Planning Area
CATRON
SOCORRO
LINCOLN
SIERRA
GRANT
CHAVES
OTERO
EDDY
DONA ANA
Pedro Armendariz Grant #33
Gila National Forest
Elephant Butte Reservoir
Elephant Butte
Truth or Consequences
Caballo Reservoir
Caballo
Hillsboro
Lake Valley
Hatch
Deming
Jornada Experimental Range
NMSU Rangeland Research Center
Dona Ana
Las Cruces
White Sands Missile Range
San Andres National Wildlife Refuge
White Sands National Monument
Ft. Bliss
Chaparral
Anthony
New Mexico
Texas
Santa Teresa
Sunland Park
Tularosa
Alamogordo
Mescalero Apache Indian Reservation
Lincoln National Forest
Timberon
Orogrande
Photovoltaic Results
5 kwh/sq.m/day - BLM
6 kwh/sq.m/day - BLM
5 kwh/sq.m/day - USFS
6 kwh/sq.m/day - USFS
5 kwh/sq.m/day - BIA
6 kwh/sq.m/day - BIA
Prehistoric Trackways National Monument
Surface Mangement
Dept. of Defense
State
McGregor Range
United States
Mexico
No warranty is made by the Bureau of Land Management as to the accuracy, reliability, or completeness of these data for individual use or aggregate use with other data, or for purposes not intended by the BLM. Spatial information may not meet National Map Accuracy Standards. This information is subject to change without notification.
Universal Transverse Mercator
Zone 13, Units Meters
GRS 1980 Spheroid
NAD83 Datum
BLM GIS
Las Cruces District Office
0 10 20 Miles
0 20 40 Kilometers
NORTH

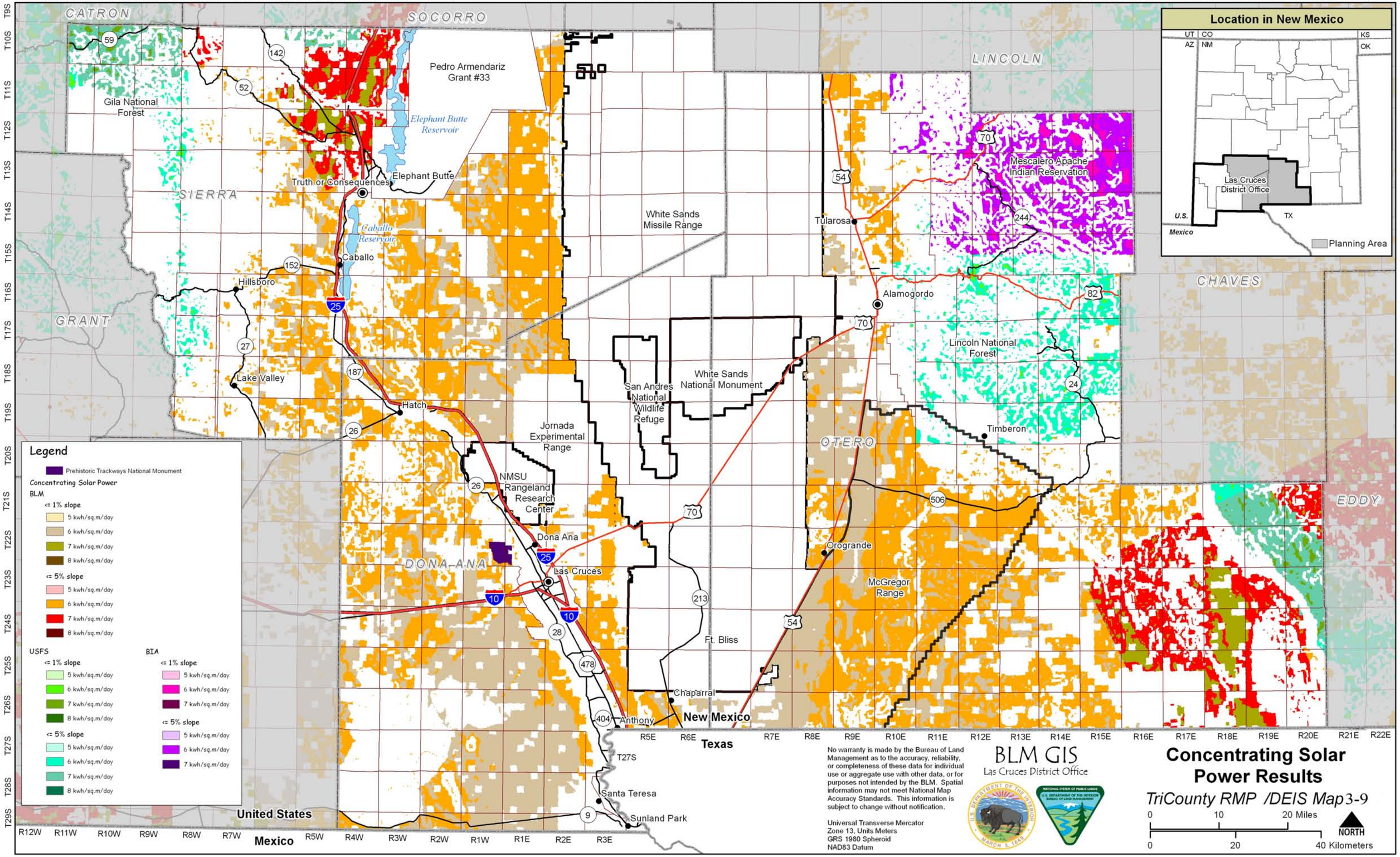
Location in New Mexico
UT
CO
KS
AZ
NM
OK
Las Cruces District Office
U.S.
Mexico
TX
Planning Area
CATRON
SOCORRO
LINCOLN
SIERRA
GRANT
CHAVES
OTERO
EDDY
DONA ANA
Pedro Armendariz Grant #33
Gila National Forest
Elephant Butte Reservoir
Truth or Consequences
Elephant Butte
Caballo Reservoir
Caballo
Hillsboro
Lake Valley
Hatch
White Sands Missile Range
Tularosa
Mescalero Apache Indian Reservation
Alamogordo
Lincoln National Forest
White Sands National Monument
San Andres National Wildlife Refuge
Jornada Experimental Range
NMSU Rangeland Research Center
Timberon
Dona Ana
Las Cruces
Orogrande
McGregor Range
Ft. Bliss
Chaparral
Anthony
New Mexico
Texas
Santa Teresa
Sunland Park
United States
Mexico
Legend
Prehistoric Trackways National Monument
Concentrating Solar Power
BLM
<= 1% slope
5 kwh/sq.m/day
6 kwh/sq.m/day
7 kwh/sq.m/day
8 kwh/sq.m/day
<= 5% slope
5 kwh/sq.m/day
6 kwh/sq.m/day
7 kwh/sq.m/day
8 kwh/sq.m/day
USFS
<= 1% slope
5 kwh/sq.m/day
6 kwh/sq.m/day
7 kwh/sq.m/day
8 kwh/sq.m/day
<= 5% slope
5 kwh/sq.m/day
6 kwh/sq.m/day
7 kwh/sq.m/day
8 kwh/sq.m/day
BIA
<= 1% slope
5 kwh/sq.m/day
6 kwh/sq.m/day
7 kwh/sq.m/day
<= 5% slope
5 kwh/sq.m/day
6 kwh/sq.m/day
7 kwh/sq.m/day
No warranty is made by the Bureau of Land Management as to the accuracy, reliability, or completeness of these data for individual use or aggregate use with other data, or for purposes not intended by the BLM. Spatial information may not meet National Map Accuracy Standards. This information is subject to change without notification.
Universal Transverse Mercator
Zone 13, Units Meters
GRS 1980 Spheroid
NAD83 Datum
BLM GIS
Las Cruces District Office
Concentrating Solar Power Results
TriCounty RMP /DEIS Map 3-9
0 10 20 Miles
0 20 40 Kilometers
NORTH