Appendix C
Natural Resources Mapping

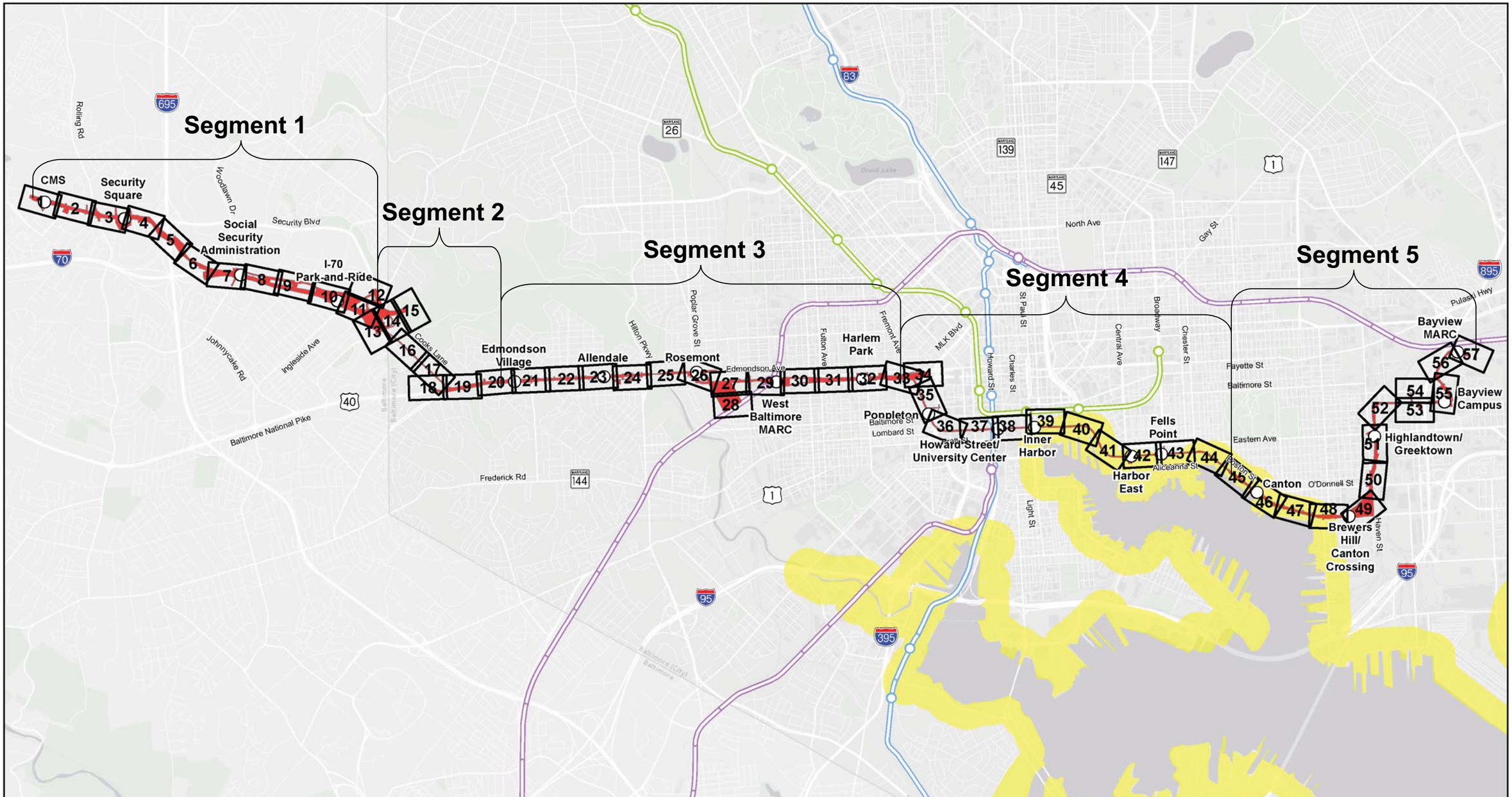

Red Line Natural Resources Inventory
Key Sheet

0 0.5 1 2 Miles

N

Legend

- Station Locations
- MARC Stations
- Metro Stations
- Light Rail Stations
- Critical Area Boundary
- Limit of Disturbance
- MARC
- METRO
- LRT
- City/County Boundary

BALTIMORE RED LINE

LESADA DR
DERRICKSON RD
SECURITY BLVD
WINDER RD
CT
S1-H1
S1-H24
S1-H18
S1-H3
S1-H2
S1-FS1
RLWL02
RLWL02
RLWL01

Red Line Natural Resources Inventory
Segment 1

BALTIMORE RED LINE

0 50 100 150 200 Feet

N

Legend

Limit of Disturbance
- Surface
- Underground
- 50 ft Study Area Boundary

Critical Areas
- 1000 ft Buffer
- 100 ft Buffer

- County Borderline
- Property Lines
- Inventoried Trees
- Specimen Trees
- Impacted Trees
- Forest Stands
- Hedgerows
- Wetlands
- Perennial/Intermittent Streams
- Ephemeral Streams

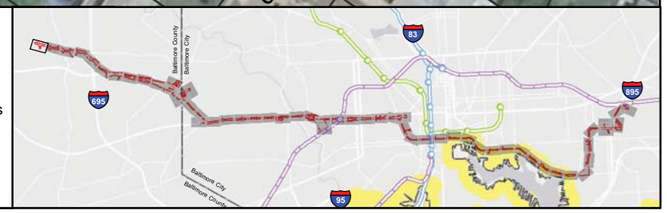

DERRICKSON RD
CHAMBERLAIN RD
KENNICOTT RD
ROLLING RD
MCLENDON CT
LENIS CT
SECURITY BLVD
BROOKDALE RD
WINDER RD
S1-H3
S1-H2
S1-FS2
T36 T37 T38 T39 T40 T41 T43 T45 T42 T44 T49 T50 T51 T52 T64 T65 T66 T67 T68 T70 T71 T69 T74 T73 T72 T90 T91 T92 T93 T94 T95 T96 T97 T98 T79 T78 T81 T80 T82 T83 T77 T76 T88 T87 T101 T102 T99 T100 T103 T104 T105 T106 T107 T108 T109 T110 T111 T112 T113 T114 T214 T115 T116 T117 T118 T119 T120 T122 T123 T126 T125 T124 T127 T128 T130 T131 T132 T133 T134 T135 T140 T141 T136 T139 T137 T138 T142 T143 T144 T145 T146 T147

Red Line Natural Resources Inventory
Segment 1

BALTIMORE RED LINE

0 50 100 150 200 Feet

N

Legend

Limit of Disturbance
- Surface
- Underground
- 50 ft Study Area Boundary

Critical Areas
- 1000 ft Buffer
- 100 ft Buffer

- County Borderline
- Property Lines
- Inventoried Trees
- Specimen Trees
- Impacted Trees
- Forest Stands
- Hedgerows
- Wetlands
- Perennial/Intermittent Streams
- Ephemeral Streams

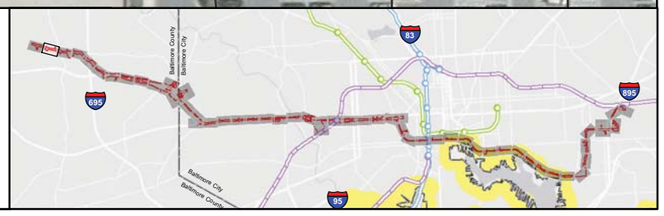

Red Line Natural Resources Inventory
Segment 1

BALTIMORE RED LINE

0 50 100 150 200 Feet

N

Legend

Limit of Disturbance
- Surface
- Underground
- 50 ft Study Area Boundary

Critical Areas
- 1000 ft Buffer
- 100 ft Buffer

- County Borderline
- Property Lines
- Inventoried Trees
- Specimen Trees
- Impacted Trees
- Forest Stands
- Hedgerows
- Wetlands
- Perennial/Intermittent Streams
- Ephemeral Streams

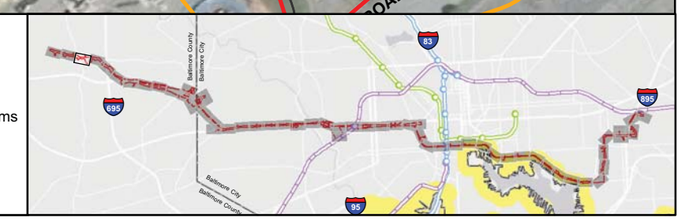

Red Line Natural Resources Inventory
Segment 1

BALTIMORE RED LINE

0 50 100 150 200 Feet

N

Legend

Limit of Disturbance
- Surface
- Underground
- 50 ft Study Area Boundary

Critical Areas
- 1000 ft Buffer
- 100 ft Buffer

- County Borderline
- Property Lines
- Inventoried Trees
- Specimen Trees
- Impacted Trees
- Forest Stands
- Hedgerows
- Wetlands
- Perennial/Intermittent Streams
- Ephemeral Streams

Red Line Natural Resources Inventory
Segment 1

BALTIMORE RED LINE

0 50 100 150 200 Feet

N

Legend

Limit of Disturbance
- Surface
- Underground
- 50 ft Study Area Boundary

Critical Areas
- 1000 ft Buffer
- 100 ft Buffer

- County Borderline
- Property Lines
- Inventoried Trees
- Specimen Trees
- Impacted Trees
- Forest Stands
- Hedgerows
- Wetlands
- Perennial/Intermittent Streams
- Ephemeral Streams

Red Line Natural Resources Inventory
Segment 1

BALTIMORE RED LINE

0 50 100 150 200 Feet

N

Legend

Limit of Disturbance
- Surface
- Underground
- 50 ft Study Area Boundary

Critical Areas
- 1000 ft Buffer
- 100 ft Buffer

- County Borderline
- Property Lines
- Inventoried Trees
- Specimen Trees
- Impacted Trees
- Forest Stands
- Hedgerows
- Wetlands
- Perennial/Intermittent Streams
- Ephemeral Streams

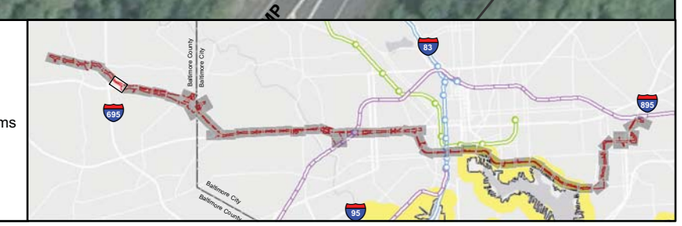

Red Line Natural Resources Inventory
Segment 1

BALTIMORE RED LINE

0 50 100 150 200 Feet

N

Legend

Limit of Disturbance
- Surface
- Underground
- 50 ft Study Area Boundary

Critical Areas
- 1000 ft Buffer
- 100 ft Buffer

- County Borderline
- Property Lines
- Inventoried Trees
- Specimen Trees
- Impacted Trees
- Forest Stands
- Hedgerows
- Wetlands
- Perennial/Intermittent Streams
- Ephemeral Streams

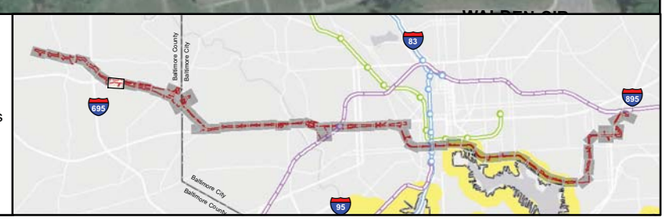

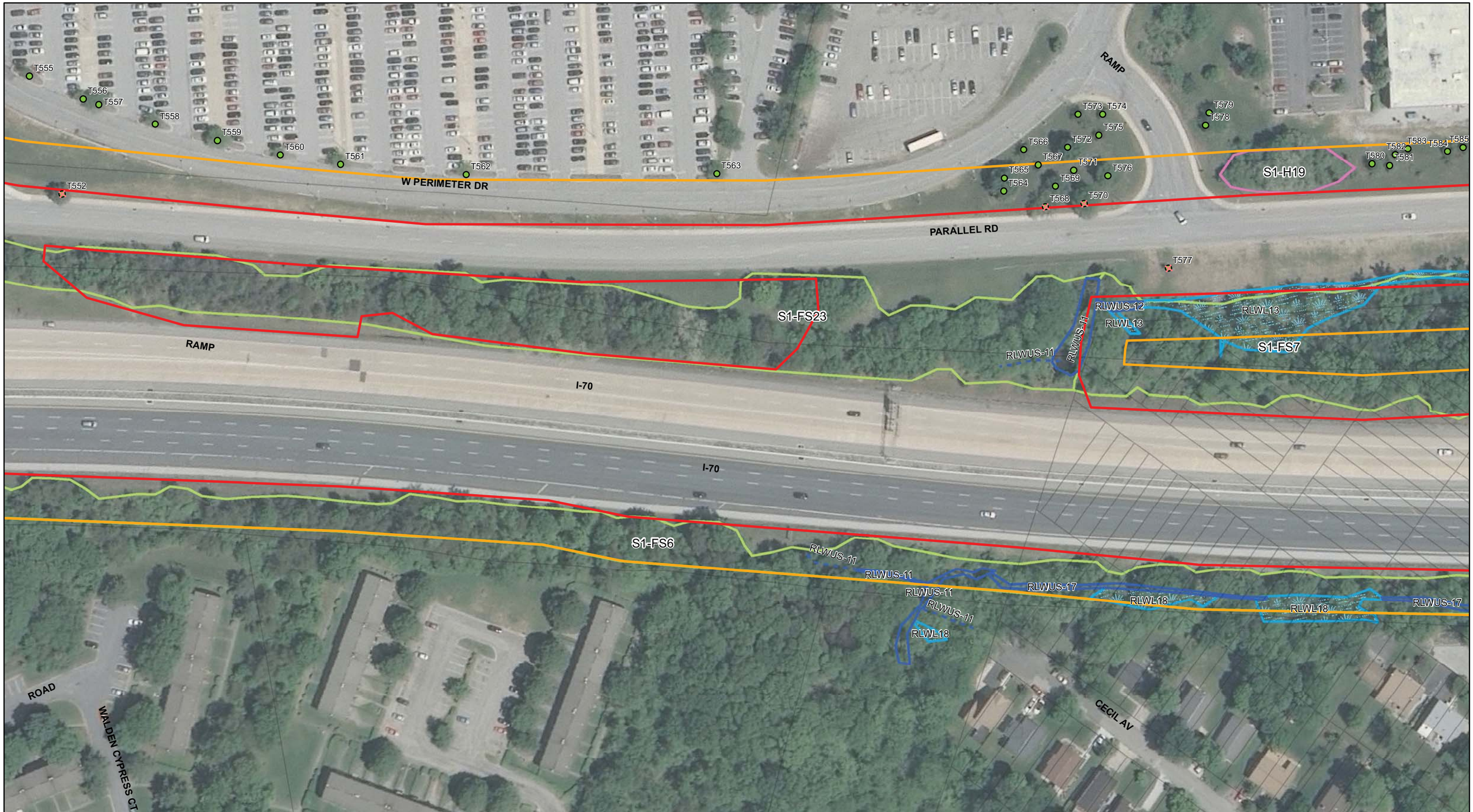

Red Line Natural Resources Inventory
Segment 1

BALTIMORE RED LINE

0 50 100 150 200 Feet

N

Legend

Limit of Disturbance
- Surface
- Underground
- 50 ft Study Area Boundary

Critical Areas
- 1000 ft Buffer
- 100 ft Buffer

- County Borderline
- Property Lines
- Inventoried Trees
- Specimen Trees
- Impacted Trees
- Forest Stands
- Hedgerows
- Wetlands
- Perennial/Intermittent Streams
- Ephemeral Streams

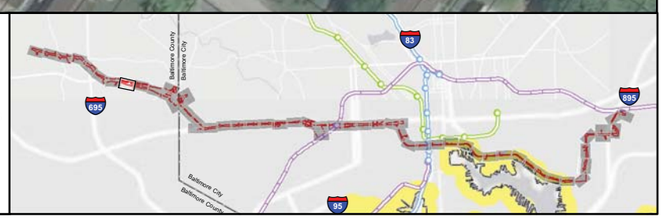

Red Line Natural Resources Inventory
Segment 1

BALTIMORE RED LINE

0 50 100 150 200 Feet

N

Legend

Limit of Disturbance
- Surface
- Underground
- 50 ft Study Area Boundary

Critical Areas
- 1000 ft Buffer
- 100 ft Buffer

- County Borderline
- Property Lines
- Inventoried Trees
- Specimen Trees
- Impacted Trees
- Forest Stands
- Hedgerows
- Wetlands
- Perennial/Intermittent Streams
- Ephemeral Streams

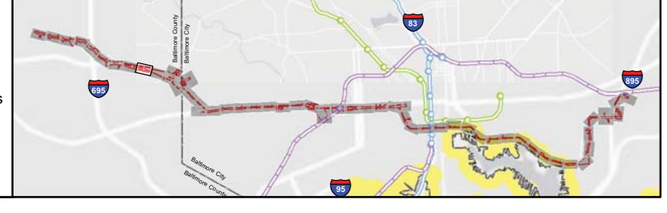

EBERHART AV
CALVERT RD
T600
T599
T601
T596
T597
T598
S1-FS15
T602
T603
S1-FS16
T605
T606
T607
PARALLEL RD
T651
T652
S1-FS11
S1-FS10
T650
T394
T395
RLWUS-14
RLWUS-20
RAMP
S1-H22
I-70
RLWL19
I-70
S1-FS6
T383
RLWUS-20
T384
T385
S1-FS8
RLWL21
T386
T723
T722

Red Line Natural Resources Inventory
Segment 1

BALTIMORE RED LINE

0 50 100 150 200 Feet

N

Legend

Limit of Disturbance
- Surface
- Underground
- 50 ft Study Area Boundary

Critical Areas
- 1000 ft Buffer
- 100 ft Buffer

- County Borderline
- Property Lines
- Inventoried Trees
- Specimen Trees
- Impacted Trees
- Forest Stands
- Hedgerows
- Wetlands
- Perennial/Intermittent Streams
- Ephemeral Streams

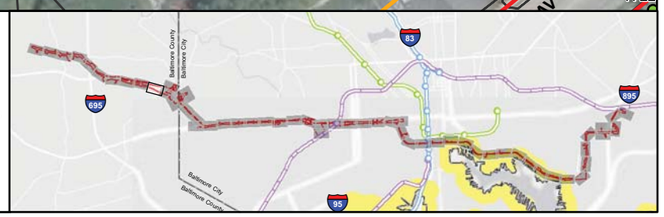

PARALLEL DR
S1-FS11
RLWUS-22
T653
S1-H23
T665
T660
T664
T661
T662
T672
T673
T663
T680
T679
T678
T681
T682
T674
T675
T676
T677
S2-FS10
T149
RAMP
RAMP 8 FR IS 70 TO MD 122
S1-H22
S2-FS11
I-70
I-70
RAMP
S1-FS8
RLWUS-20
T386
INGLESIDE AV
S1-FS8
T723
T722
S1-FS9/S2-FS2
S2-FS12
T721
T720
RLWL28

Red Line Natural Resources Inventory
Segment 1/2

BALTIMORE RED LINE

0 50 100 150 200 Feet

N

Legend

Limit of Disturbance
- Surface
- Underground
- 50 ft Study Area Boundary

Critical Areas
- 1000 ft Buffer
- 100 ft Buffer

- County Borderline
- Property Lines

- Inventoried Trees
- Specimen Trees
- Impacted Trees

- Forest Stands
- Hedgerows

- Wetlands
- Perennial/Intermittent Streams
- Ephemeral Streams

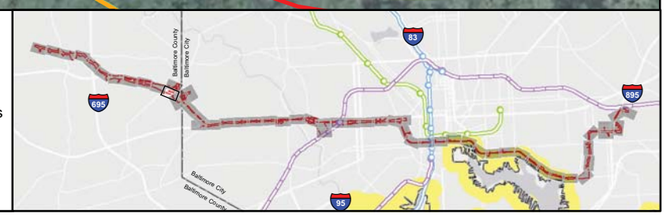

Red Line Natural Resources Inventory
Segment 1/2

BALTIMORE RED LINE

0 50 100 150 200 Feet

N

Legend

Limit of Disturbance
- Surface
- Underground
- 50 ft Study Area Boundary

Critical Areas
- 1000 ft Buffer
- 100 ft Buffer

- County Borderline
- Property Lines
- Inventoried Trees
- Specimen Trees
- Impacted Trees
- Forest Stands
- Hedgerows
- Wetlands
- Perennial/Intermittent Streams
- Ephemeral Streams

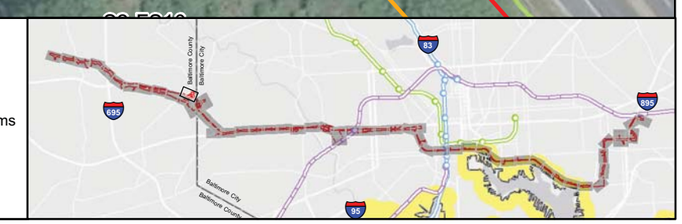

S2-FS10
RAMP 8 FR IS 70 TO MD 122
I-70
I-70
RAMP
SECURITY BLVD
COOKS LA
RLWUS-27
RLWUS-29
T2
T1
S2-FS2
S2-FS12
FOREST PARK AV
S2-FS2
RLWL28
S1-FS9/S2-FS2
T184
T186
T185
T188
T187
T189
T191
WEDGEWOOD RD
WEDGEWOOD RD
Baltimore City
Baltimore County
STAMFORD RD
MARTIN DR
SEDGEWOOD RD

Red Line Natural Resources Inventory
Segment 1/2

BALTIMORE RED LINE

0 50 100 150 200 Feet

N

Legend

Limit of Disturbance
- Surface
- Underground
- 50 ft Study Area Boundary

Critical Areas
- 1000 ft Buffer
- 100 ft Buffer

- County Borderline
- Property Lines
- Inventoried Trees
- Specimen Trees
- Impacted Trees
- Forest Stands
- Hedgerows
- Wetlands
- Perennial/Intermittent Streams
- Ephemeral Streams

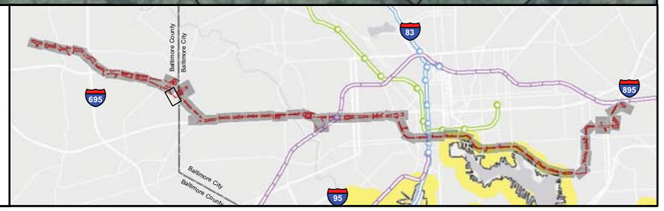

Red Line Natural Resources Inventory
Segment 2

BALTIMORE RED LINE

0 50 100 150 200 Feet

Legend

Limit of Disturbance
- Surface
- Underground
- 50 ft Study Area Boundary

Critical Areas
- 1000 ft Buffer
- 100 ft Buffer

- County Borderline
- Property Lines
- Inventoried Trees
- Specimen Trees
- Impacted Trees
- Forest Stands
- Hedgerows
- Wetlands
- Perennial/Intermittent Streams
- Ephemeral Streams

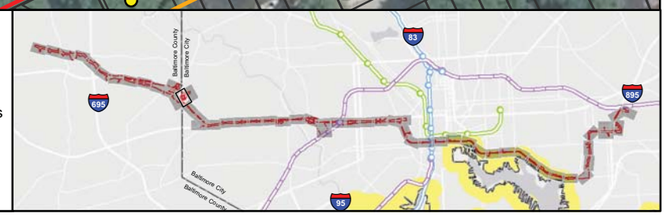

N FRANKLINTOWN RD
T13
T14
T15
T16
T17
T18
T19
T20
T305
T78
T110
T109
T108
T107
T106
T112
T113
T111
T114
RLWUS-25
T115
T116
T117
T118
T119
T120
T121
T122
T123
T124
T125
T126
I 70
RAMP
S2-FS5
RLWL30
T88
T87
S2-FS6

Red Line Natural Resources Inventory
Segment 2

BALTIMORE RED LINE

0 50 100 150 200 Feet

Legend

Limit of Disturbance
- Surface
- Underground
- 50 ft Study Area Boundary

Critical Areas
- 1000 ft Buffer
- 100 ft Buffer

- County Borderline
- Property Lines
- Inventoried Trees
- Specimen Trees
- Impacted Trees
- Forest Stands
- Hedgerows
- Wetlands
- Perennial/Intermittent Streams
- Ephemeral Streams

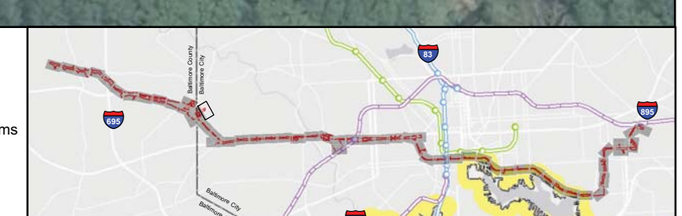

NOTTINGHAM RD

SIDELEIGH RD

LINDSAY RD

T194

COOKS LA

T193

ST GEMMA RD

VALLEYBROOK RD

WEDGEWOOD RD

WESTHILLS RD

WEDGEWOOD RD

LINDSAY RD

Red Line Natural Resources Inventory
Segment 2

BALTIMORE RED LINE

0 50 100 150 200 Feet

N

Legend

Limit of Disturbance
- Surface
- Underground
- 50 ft Study Area Boundary

Critical Areas
- 1000 ft Buffer
- 100 ft Buffer

- County Borderline
- Property Lines
- Inventoried Trees
- Specimen Trees
- Impacted Trees
- Forest Stands
- Hedgerows
- Wetlands
- Perennial/Intermittent Streams
- Ephemeral Streams

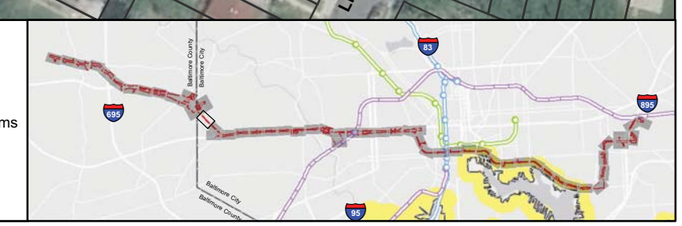

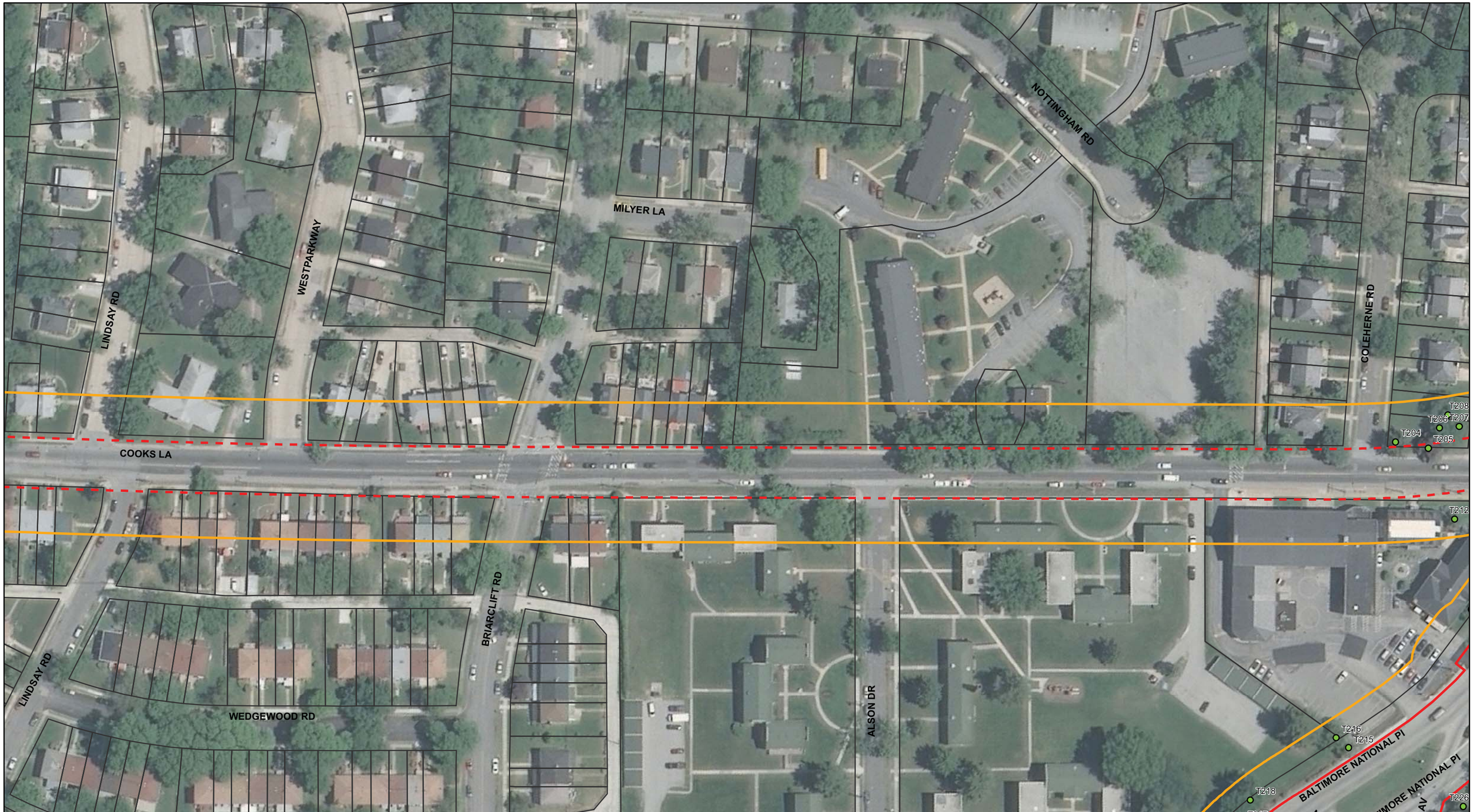

Red Line Natural Resources Inventory
Segment 2

BALTIMORE RED LINE

Feet
0 50 100 150 200

Legend

Limit of Disturbance
- Surface
- Underground
- 50 ft Study Area Boundary

Critical Areas
- 1000 ft Buffer
- 100 ft Buffer

- County Borderline
- Property Lines
- Inventoried Trees
- Specimen Trees
- Impacted Trees
- Forest Stands
- Hedgerows
- Wetlands
- Perennial/Intermittent Streams
- Ephemeral Streams

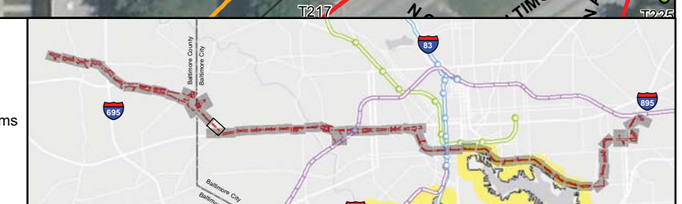

STAMFORD RD
BRIARCLIFF RD
N CHAPEL GATE LA
ALSON DR
COOKS LA
COLEHERNE RD
BALTIMORE NATIONAL PI
BALTIMORE NATIONAL PI
STAMFORD RD
EDMONDSON AV

T204
T205
T206
T212
T213
T214
T215
T216
T217
T218
T219
T220
T221
T222
T223
T225
T226
T227
T228
T229
T230
T231
T232
T233
T234
T235
T236
T237

Red Line Natural Resources Inventory
Segment 2

BALTIMORE RED LINE

0 50 100 150 200 Feet

N

Legend

Limit of Disturbance
- Surface
- Underground
- 50 ft Study Area Boundary

Critical Areas
- 1000 ft Buffer
- 100 ft Buffer

- County Borderline
- Property Lines

- Inventoried Trees
- Specimen Trees
- Impacted Trees

- Forest Stands
- Hedgerows

- Wetlands
- Perennial/Intermittent Streams
- Ephemeral Streams

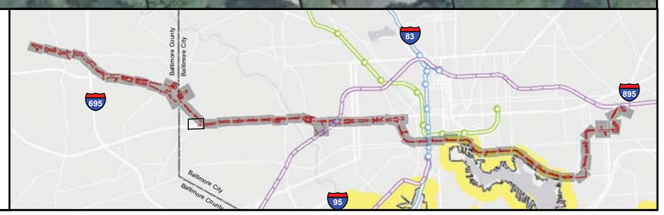

Red Line Natural Resources Inventory
Segment 2

BALTIMORE RED LINE

0 50 100 150 200 Feet

N

Legend

Limit of Disturbance
- Surface
- Underground
- 50 ft Study Area Boundary

Critical Areas
- 1000 ft Buffer
- 100 ft Buffer

- County Borderline
- Property Lines
- Inventoried Trees
- Specimen Trees
- Impacted Trees
- Forest Stands
- Hedgerows
- Wetlands
- Perennial/Intermittent Streams
- Ephemeral Streams

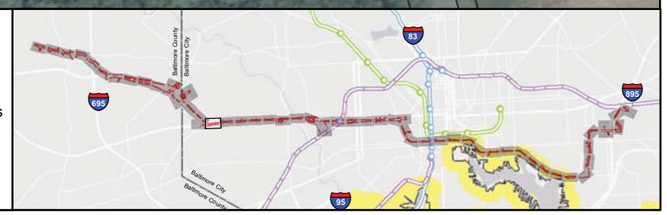

Red Line Natural Resources Inventory
Segment 2/3

BALTIMORE RED LINE

0 50 100 150 200 Feet

N

Legend

Limit of Disturbance
- Surface
- Underground
- 50 ft Study Area Boundary

Critical Areas
- 1000 ft Buffer
- 100 ft Buffer

- County Borderline
- Property Lines

- Inventoried Trees
- Specimen Trees
- Impacted Trees

- Forest Stands
- Hedgerows

- Wetlands
- Perennial/Intermittent Streams
- Ephemeral Streams

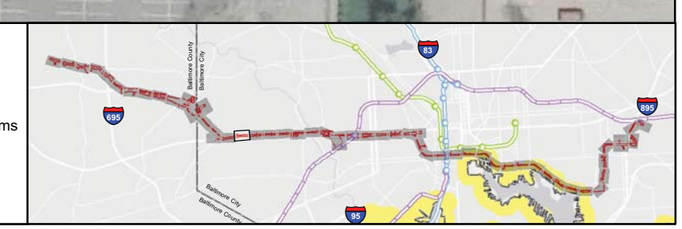

WOODRIDGE RD
WALNUT AV
GELSTON DR
EDMONDSON AV
EDMONDSON AV
N ATHOL AV

T11 T10 T9 T8 T7 T6 T5 T4 T3 T2 T1 T44 T43 T42 T61 T60 T59 T58 T57 T150 T149
T78 T79 T80 T82 T81 T84 T83 T85 T86 T510 T509 T508 T506 T505 T474 T473 T501 T500 T472 T471 T496 T495 T490 T489 T486 T485 T480 T481 T487 T45 T88 T469 T47 T46

Red Line Natural Resources Inventory
Segment 3

BALTIMORE RED LINE

0 50 100 150 200 Feet

N

Legend

Limit of Disturbance
- Surface
- Underground
- 50 ft Study Area Boundary

Critical Areas
- 1000 ft Buffer
- 100 ft Buffer

- County Borderline
- Property Lines
- Inventoried Trees
- Specimen Trees
- Impacted Trees
- Forest Stands
- Hedgerows
- Wetlands
- Perennial/Intermittent Streams
- Ephemeral Streams

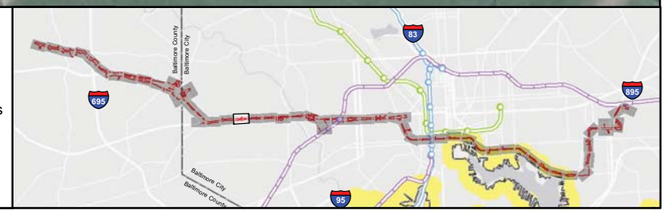

GELSTON DR
WICKLOW RD
N WOODINGTON RD
N AUGUSTA AV
WILDWOOD PW
WALNUT AV
EDMONDSON AV
EDMONDSON AV
WILDWOOD PW
N LOUDON AV
ANDY AV
S3-H2
T57
T58
T56
T55
T54
T151
T153
T152
T154
T155
T156
T157
T158
T159
T512
T511
T160
T161
T162
T163
T164
T165
T166
T150
T149
T48
T49
T50
T51
T52
T53
T148
T147
T146
T145
T76
T77
T75
T74
T73
T72
T71
T70
T69

Red Line Natural Resources Inventory
Segment 3

BALTIMORE RED LINE

0 50 100 150 200 Feet

N

Legend

Limit of Disturbance
- Surface
- Underground
- 50 ft Study Area Boundary

Critical Areas
- 1000 ft Buffer
- 100 ft Buffer

- County Borderline
- Property Lines
- Inventoried Trees
- Specimen Trees
- Impacted Trees
- Forest Stands
- Hedgerows
- Wetlands
- Perennial/Intermittent Streams
- Ephemeral Streams

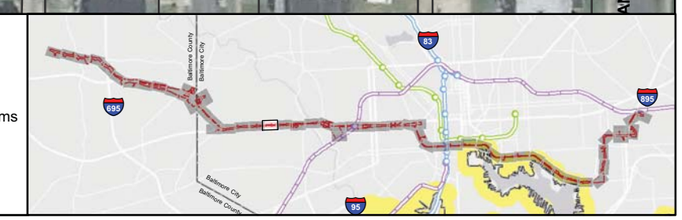

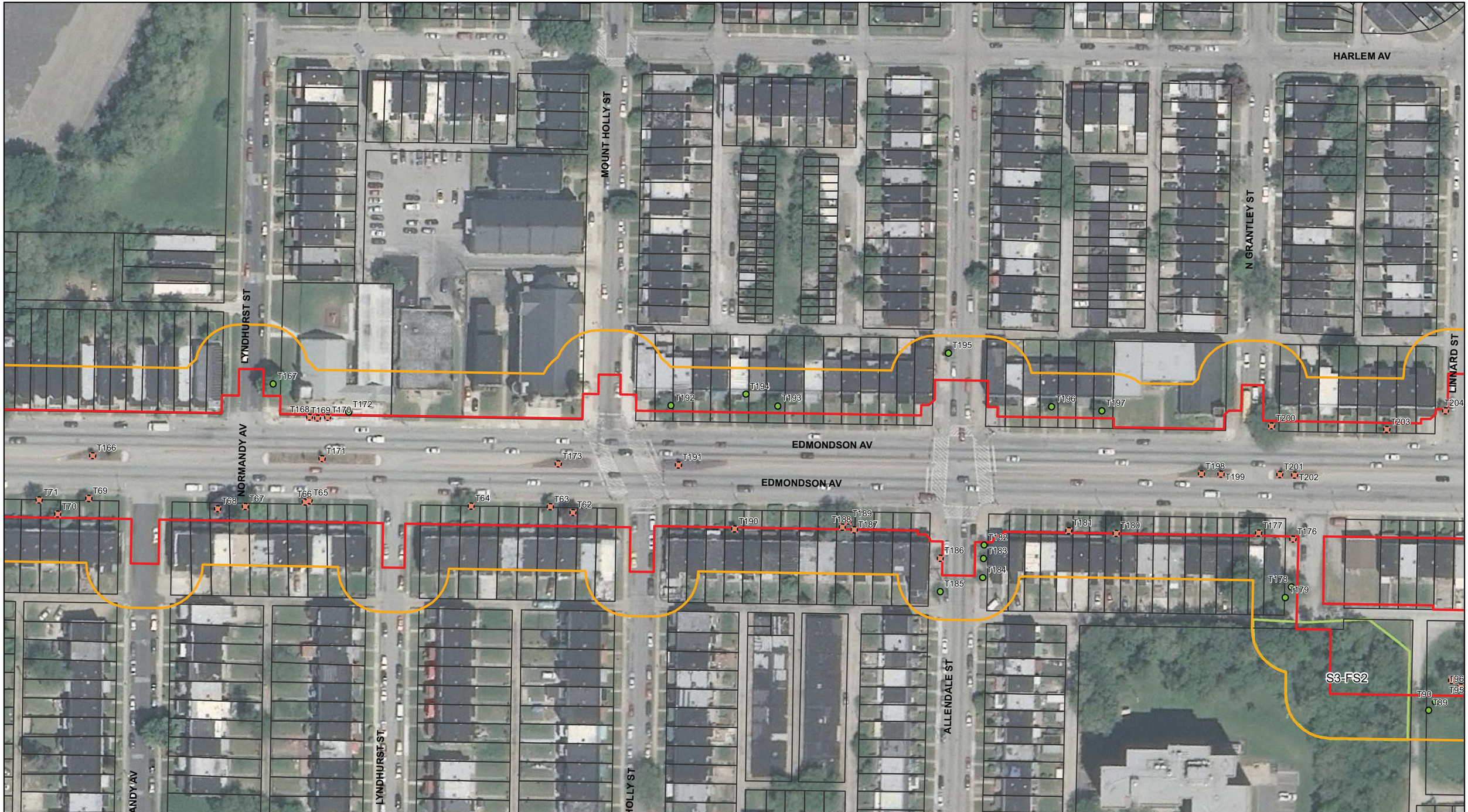

Red Line Natural Resources Inventory
Segment 3
Page 23 of 57

BALTIMORE RED LINE

Feet
0 50 100 150 200
N

Legend

Limit of Disturbance
- Surface
- Underground
- 50 ft Study Area Boundary

Critical Areas
- 1000 ft Buffer
- 100 ft Buffer

- County Borderline
- Property Lines
- Inventoried Trees
- Specimen Trees
- Impacted Trees
- Forest Stands
- Hedgerows
- Wetlands
- Perennial/Intermittent Streams
- Ephemeral Streams

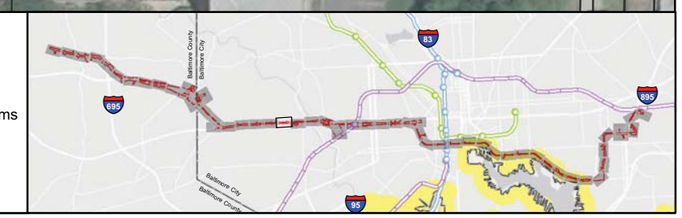

LINNARD ST
EDGEWOOD ST
DENISON ST
EDMONDSON AV
EDMONDSON AV
W FRANKLIN ST
N HILTON ST
N HILTON ST
RAMP 7 FR US 40 WB TO HILTON PKWY
HILTON PW
HILTON PW
RAMP 8 FR HILTON PKWY TO HILTON ST
RAMP 1 FR HILTON PKWY TO US 40 WB
S3-FS1
S3-FS1
S3-FS2
S3-FS3
S3-FS4
T202 T203 T204 T205 T206 T207 T208 T209 T210 T211 T212 T213 T214 T215 T216 T217 T218
T89 T90 T91 T92 T93 T94 T95 T96 T97 T98 T99 T100 T101 T102 T103 T104 T105 T106 T107 T109 T111 T112 T113 T114 T115 T116 T117 T118 T119 T120 T121 T122 T123 T124 T125 T126 T127 T128 T129 T130 T131 T132 T133 T134 T135 T136 T137 T138 T139 T140 T141 T142 T143 T144 T174 T175 T176 T178 T179 T475 T476
Note: No impacts to S3-FS1

Red Line Natural Resources Inventory
Segment 3

BALTIMORE RED LINE

0 50 100 150 200 Feet

N

Legend

Limit of Disturbance
- Surface
- Underground
- 50 ft Study Area Boundary

Critical Areas
- 1000 ft Buffer
- 100 ft Buffer

- County Borderline
- Property Lines
- Inventoried Trees
- Specimen Trees
- Impacted Trees
- Forest Stands
- Hedgerows
- Wetlands
- Perennial/Intermittent Streams
- Ephemeral Streams

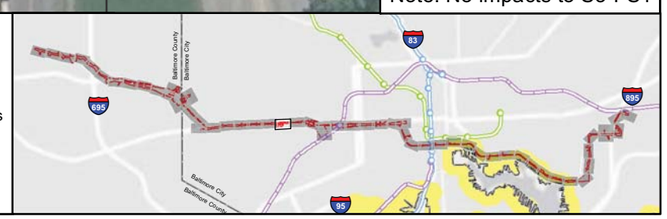

HILTON PW
RAMP 2 FR US 40 WB TO HILTON PKWY
UPPER ELLICOTT DW
N ROSEDALE ST
ARUNAH AV
BUENA VISTA ST
N LONGWOOD ST
EDMONDSON AV
RAMP 1 FR HILTON PKWY TO US 40 WB
S3-FS1
T513
T514
T242
T243
T241
T219
T220
T221
T222
T223
T224

Note: No impacts to S3-FS1

Red Line Natural Resources Inventory
Segment 3

BALTIMORE RED LINE

0 50 100 150 200 Feet

N

Legend

Limit of Disturbance
- Surface
- Underground
- 50 ft Study Area Boundary

Critical Areas
- 1000 ft Buffer
- 100 ft Buffer

- County Borderline
- Property Lines
- Inventoried Trees
- Specimen Trees
- Impacted Trees
- Forest Stands
- Hedgerows
- Wetlands
- Perennial/Intermittent Streams
- Ephemeral Streams

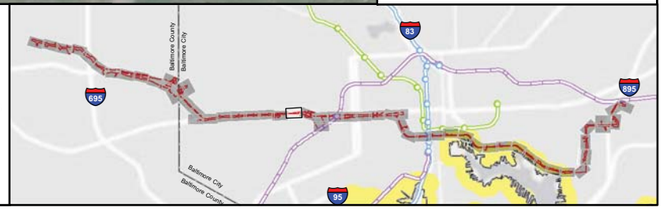

Red Line Natural Resources Inventory
Segment 3

BALTIMORE RED LINE

0 50 100 150 200 Feet

N

Legend

Limit of Disturbance
- Surface
- Underground
- 50 ft Study Area Boundary

Critical Areas
- 1000 ft Buffer
- 100 ft Buffer

- County Borderline
- Property Lines
- Inventoried Trees
- Specimen Trees
- Impacted Trees
- Forest Stands
- Hedgerows
- Wetlands
- Perennial/Intermittent Streams
- Ephemeral Streams

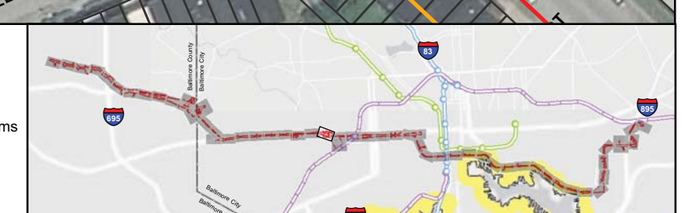

LAURETTA AV
ASHBURTON ST
EVERGREEN ST
WHITMORE AV
W FRANKLIN ST
W SARATOGA ST
N FRANKLINTOWN RD
N CALVERTON RD
S3-H4
S3-H5
S3-H8
S3-H9
T256 T258 T257 T255 T259 T254 T253 T251 T250 T249 T248 T247 T330 T329 T252
T277 T275 T276 T274 T273 T269 T268 T278 T279 T280 T267 T266 T265 T264 T263 T262 T261 T260 T272 T271 T270 T302 T301 T300 T303 T299 T298 T297 T296 T295 T294 T286 T288 T285 T284 T282 T281 T292 T291
T304 T305 T306 T307 T308 T309 T310 T311 T312

Red Line Natural Resources Inventory
Segment 3

BALTIMORE RED LINE

0 50 100 150 200 Feet

N

Legend

Limit of Disturbance
- Surface
- Underground
- 50 ft Study Area Boundary

Critical Areas
- 1000 ft Buffer
- 100 ft Buffer

- County Borderline
- Property Lines
- Inventoried Trees
- Specimen Trees
- Impacted Trees
- Forest Stands
- Hedgerows
- Wetlands
- Perennial/Intermittent Streams
- Ephemeral Streams

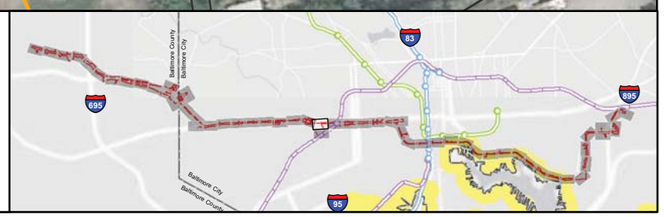

Red Line Natural Resources Inventory
Segment 3

BALTIMORE RED LINE

0 50 100 150 200 Feet

N

Legend

Limit of Disturbance
- Surface
- Underground
- 50 ft Study Area Boundary

Critical Areas
- 1000 ft Buffer
- 100 ft Buffer

- County Borderline
- Property Lines
- Inventoried Trees
- Specimen Trees
- Impacted Trees
- Forest Stands
- Hedgerows
- Wetlands
- Perennial/Intermittent Streams
- Ephemeral Streams

LAURETTA AV
WHEELER AV
N BENTALOU ST
S3-H12
S3-H13
W FRANKLIN ST
T327
T328
T326
T325
T324
T323
T322
T320
T319
T318
T317
T315
T316
T314
N WARWICK AV
W MULBERRY ST
S3-H11
T349
T350
T351
T352
T333
T332
T331
T334
T335
T336
T345
T337
T338
T339
T342
T343
T344
T340
T341
T347
T348
T362
T364
T366
T367
T361
T363
T365
T360
T358
T359
T357
T356
T355
T354
T353
T401
T400
T399
T398
T396
T395
T394
T392
T393
T397
RAMP
S3-H10
N WARWICK AV
S3-H10
T313
W SARATOGA ST
N SMALLWOOD ST

Red Line Natural Resources Inventory
Segment 3

BALTIMORE RED LINE

0 50 100 150 200 Feet

N

Legend

Limit of Disturbance
- Surface
- Underground
- 50 ft Study Area Boundary

Critical Areas
- 1000 ft Buffer
- 100 ft Buffer

- County Borderline
- Property Lines
- Inventoried Trees
- Specimen Trees
- Impacted Trees
- Forest Stands
- Hedgerows
- Wetlands
- Perennial/Intermittent Streams
- Ephemeral Streams

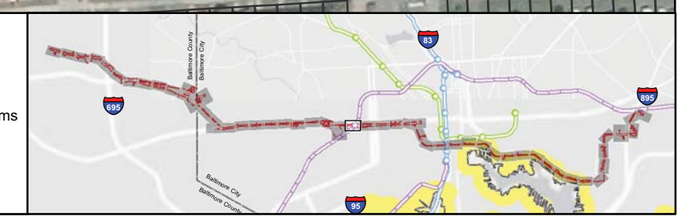

Red Line Natural Resources Inventory
Segment 3

BALTIMORE RED LINE

0 50 100 150 200 Feet

N

Legend

Limit of Disturbance
- Surface
- Underground
- 50 ft Study Area Boundary

Critical Areas
- 1000 ft Buffer
- 100 ft Buffer

- County Borderline
- Property Lines
- Inventoried Trees
- Specimen Trees
- Impacted Trees
- Forest Stands
- Hedgerows
- Wetlands
- Perennial/Intermittent Streams
- Ephemeral Streams

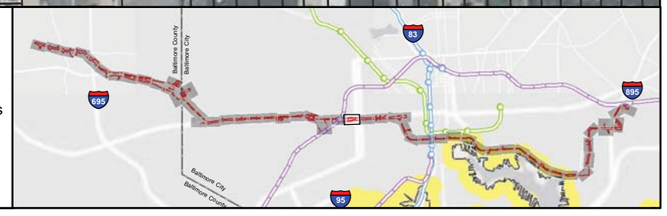

KIRBY LA

KIRBY LA

N FULTON AV

W FRANKLIN ST

NO NAME

N MOUNT ST

I 170W

I 170W

I 170W

I 170E

I 170E

N GILMOR ST

W MULBERRY ST

N STRICKER ST

MULBERRY-SARATOGA

SARAH ANN ST

N BRUCE ST

SARAH ANN ST

CKER ST

Red Line Natural Resources Inventory

Segment 3

BALTIMORE RED LINE

0 50 100 150 200 Feet

N

Legend

Limit of Disturbance
- Surface
- Underground
- 50 ft Study Area Boundary

Critical Areas
- 1000 ft Buffer
- 100 ft Buffer

- County Borderline
- Property Lines

- Inventoried Trees
- Specimen Trees
- Impacted Trees

- Forest Stands
- Hedgerows

- Wetlands
- Perennial/Intermittent Streams
- Ephemeral Streams

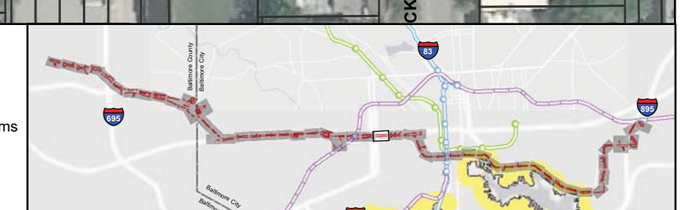

N STRICKER ST
N CALHOUN ST
N CALHOUN AV
N CAREY ST
N CARROLLTON AV
N CARLTON ST
N ARLINGTON AV
W FRANKLIN ST
I 170W
I 170E
W MULBERRY ST
SARAH ANN ST

T464 T466 T467 T468 T465 T463 T462 T461 T459 T460 T458 T457 T454 T456 T455 T453 T452 T451 T448 T449 T447 T437 T524 T523 T526 T525 T528 T529 T435 T436 T434 T433 T432 T438 T446 T439 T445 T440 T444 T441 T442 T433 T406 T408 T417 T423 T422 T424 T425 T426 T427 T428 T429 T430 T431 T412 T413 T411 T409 T410 T415 T416 T418 T419 T420 T421

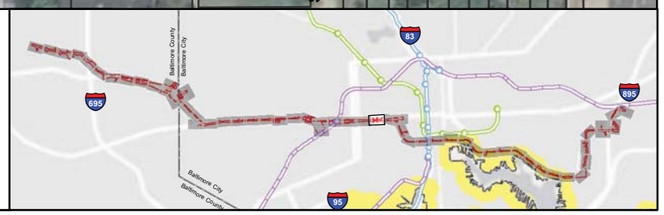

Red Line Natural Resources Inventory
Segment 3

BALTIMORE RED LINE

0 50 100 150 200 Feet

N

Legend

Limit of Disturbance
- Surface
- Underground
- 50 ft Study Area Boundary

Critical Areas
- 1000 ft Buffer
- 100 ft Buffer

- County Borderline
- Property Lines
- Inventoried Trees
- Specimen Trees
- Impacted Trees
- Forest Stands
- Hedgerows
- Wetlands
- Perennial/Intermittent Streams
- Ephemeral Streams

Red Line Natural Resources Inventory
Segment 3/4

BALTIMORE RED LINE

0 50 100 150 200 Feet

N

Legend

Limit of Disturbance
- Surface
- Underground
- 50 ft Study Area Boundary

Critical Areas
- 1000 ft Buffer
- 100 ft Buffer

- County Borderline
- Property Lines
- Inventoried Trees
- Specimen Trees
- Impacted Trees
- Forest Stands
- Hedgerows
- Wetlands
- Perennial/Intermittent Streams
- Ephemeral Streams

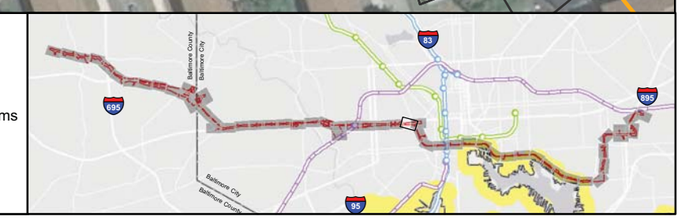

BENNETT PL
N FREMONT AV
N MLK JR BD
W FRANKLIN ST
I 170W
I 170W
T24
T23
T22
T21
T20
T19
T18
T17
T16
T15
S4-H1
T12
T13
T14
T11
T10
T9
N MLK JR BD
I 170E
T306 T307 T308 T309 T313 T311 T310 T312
I 170E
T303 T304 T305 T1
S4-H2
W MULBERRY ST
T2 T3 T4 T5 T6
SARAH ANN ST
N POPPLETON ST
T7
T8
N FREMONT AV
CHERRY BLOSSOM WY

Red Line Natural Resources Inventory
Segment 4

BALTIMORE RED LINE

0 50 100 150 200 Feet

N

Legend

Limit of Disturbance
- Surface
- Underground
- 50 ft Study Area Boundary

Critical Areas
- 1000 ft Buffer
- 100 ft Buffer

- County Borderline
- Property Lines
- Inventoried Trees
- Specimen Trees
- Impacted Trees
- Forest Stands
- Hedgerows
- Wetlands
- Perennial/Intermittent Streams
- Ephemeral Streams

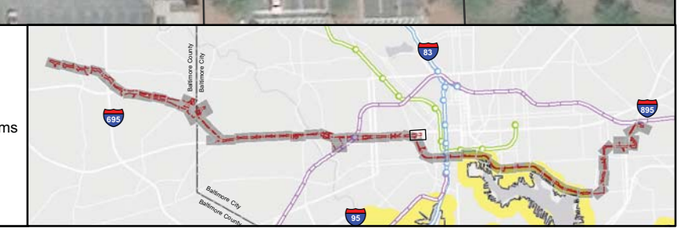

Red Line Natural Resources Inventory
Segment 4

BALTIMORE RED LINE

0 50 100 150 200 Feet

Legend

Limit of Disturbance
- Surface
- Underground
- 50 ft Study Area Boundary

Critical Areas
- 1000 ft Buffer
- 100 ft Buffer

- County Borderline
- Property Lines
- Inventoried Trees
- Specimen Trees
- Impacted Trees
- Forest Stands
- Hedgerows
- Wetlands
- Perennial/Intermittent Streams
- Ephemeral Streams

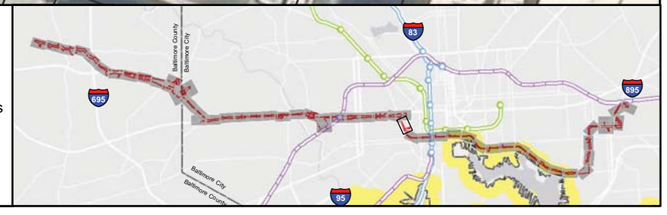

W FAIRMOUNT AV
N MLK JR BD
W BALTIMORE ST
N PINE ST
PINE ST
S ARCH ST
S GREENE ST
S PINE ST
S MLK JR BD
W REDWOOD ST
S FREMONT AV
BOOTH ST
HOLLINS ST
BOYD ST
W LOMBARD ST
PENN ST
LEMMON ST
W PRATT ST
T88
T84
T82
T38
T40
T42
T41

Red Line Natural Resources Inventory
Segment 4

BALTIMORE RED LINE

0 50 100 150 200 Feet

N

Legend

Limit of Disturbance
- Surface
- Underground
- 50 ft Study Area Boundary

Critical Areas
- 1000 ft Buffer
- 100 ft Buffer

- County Borderline
- Property Lines
- Inventoried Trees
- Specimen Trees
- Impacted Trees
- Forest Stands
- Hedgerows
- Wetlands
- Perennial/Intermittent Streams
- Ephemeral Streams

W REDWOOD ST

S HOWARD ST

S PACA ST

T94 T93 T92 T91 T90

W LOMBARD ST

T95

S GREENE ST

LEMMON ST

S EUTAW ST

Red Line Natural Resources Inventory
Segment 4

BALTIMORE RED LINE

0 50 100 150 200 Feet

N

Legend

Limit of Disturbance
- Surface
- Underground
- 50 ft Study Area Boundary

Critical Areas
- 1000 ft Buffer
- 100 ft Buffer

- County Borderline
- Property Lines

- Inventoried Trees
- Specimen Trees
- Impacted Trees

- Forest Stands
- Hedgerows

- Wetlands
- Perennial/Intermittent Streams
- Ephemeral Streams

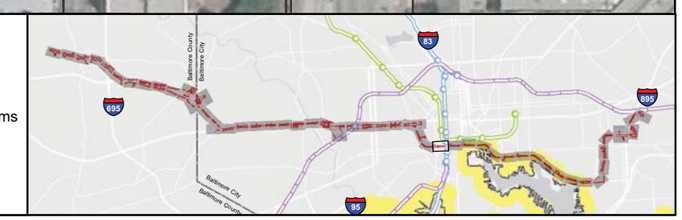

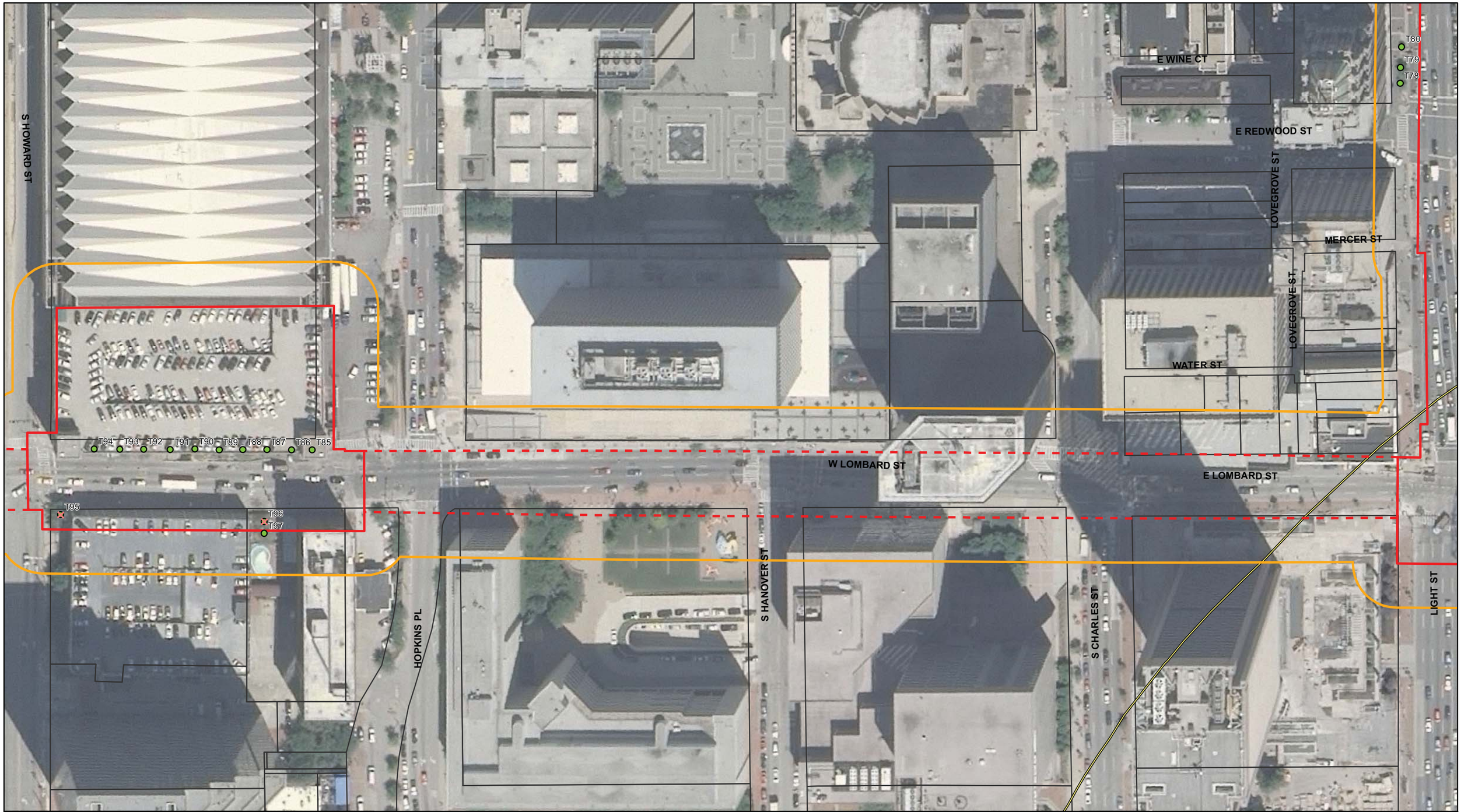

Red Line Natural Resources Inventory
Segment 4

BALTIMORE RED LINE

0 50 100 150 200 Feet

N

Legend

Limit of Disturbance
- Surface
- Underground
- 50 ft Study Area Boundary

Critical Areas
- 1000 ft Buffer
- 100 ft Buffer

- County Borderline
- Property Lines

- Inventoried Trees
- Specimen Trees
- Impacted Trees

- Forest Stands
- Hedgerows

- Wetlands
- Perennial/Intermittent Streams
- Ephemeral Streams

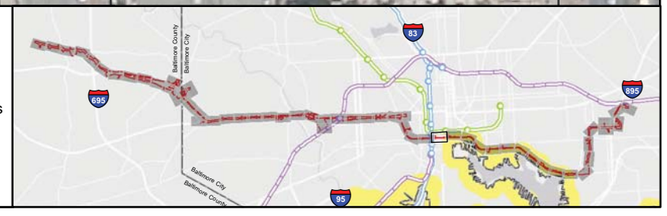

E BALTIMORE ST
GRANT ST
S CALVERT ST
E REDWOOD ST
CUSTOM HOUSE AV
E WINE CT
MERCER ST
WATER ST
LOVEGROVE ST
HOLLINGSWORTH ST
CHEAPSIDE ST
HUNTER AL
E LOMBARD ST
LIGHT ST
SOUTH ST
COMMERCE ST
S GAY ST

T80 T79 T78 T77 T76 T75 T74 T73 T72 T71 T70 T69 T68 T67 T66 T65 T64 T63 T62 T61 T60 T59 T58 T57 T56 T55 T54 T53 T52 T51 T50 T49 T48 T47 T46 T45 T44 T43

Red Line Natural Resources Inventory
Segment 4

BALTIMORE RED LINE

0 50 100 150 200 Feet

N

Legend

Limit of Disturbance
- Surface
- Underground
- 50 ft Study Area Boundary

Critical Areas
- 1000 ft Buffer
- 100 ft Buffer

- County Borderline
- Property Lines
- Inventoried Trees
- Specimen Trees
- Impacted Trees
- Forest Stands
- Hedgerows
- Wetlands
- Perennial/Intermittent Streams
- Ephemeral Streams

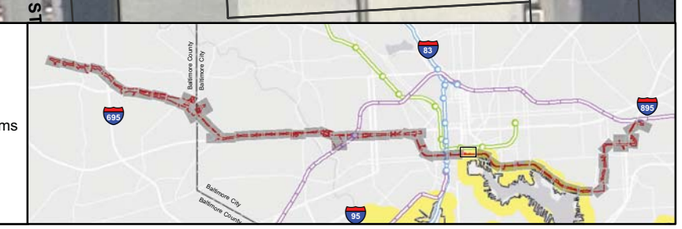

S FREDERICK ST
WATER ST
S FRONT ST
ALBEMARLE ST
ALBEMARLE ST
GRANBY ST
RLW/US-95
S PRESIDENT ST
S PRESIDENT ST
E LOMBARD ST
CONCORD ST
MARKET PL
S FREDERICK ST
PRESIDENT ST
PRESIDENT ST
STILES ST
S GAY ST

Red Line Natural Resources Inventory
Segment 4

BALTIMORE RED LINE

0 50 100 150 200 Feet

N

Legend

Limit of Disturbance
- Surface
- Underground
- 50 ft Study Area Boundary

Critical Areas
- 1000 ft Buffer
- 100 ft Buffer

- County Borderline
- Property Lines
- Inventoried Trees
- Specimen Trees
- Impacted Trees
- Forest Stands
- Hedgerows
- Wetlands
- Perennial/Intermittent Streams
- Ephemeral Streams

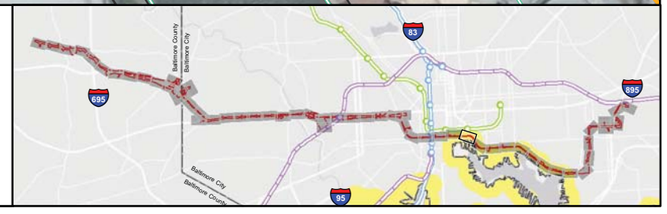

E PRATT ST
STILES ST
S HIGH ST
ALBEMARLE ST
TRINITY ST
S CENTRAL AV
FAWN ST
PRESIDENT ST
PRESIDENT ST
EASTERN AV
FLEET ST
PRESIDENT ST
S EXETER ST
ALICEANNA ST

Red Line Natural Resources Inventory
Segment 4

BALTIMORE RED LINE

0 50 100 150 200 Feet

N

Legend

Limit of Disturbance
- Surface
- Underground
- 50 ft Study Area Boundary

Critical Areas
- 1000 ft Buffer
- 100 ft Buffer

- County Borderline
- Property Lines
- Inventoried Trees
- Specimen Trees
- Impacted Trees
- Forest Stands
- Hedgerows
- Wetlands
- Perennial/Intermittent Streams
- Ephemeral Streams

EASTERN AV

S SPRING ST

T100 T99 T98

T101

T109

T108

T110

FLEET ST

S CAROLINE ST

S CENTRAL AV

S EDEN ST

S BOND ST

S BETHEL ST

S DALLAS ST

ALICEANNA ST

Red Line Natural Resources Inventory
Segment 4

BALTIMORE RED LINE

0 50 100 150 200 Feet

N

Legend

Limit of Disturbance
- Surface
- Underground
- 50 ft Study Area Boundary

Critical Areas
- 1000 ft Buffer
- 100 ft Buffer

- County Borderline
- Property Lines

- Inventoried Trees
- Specimen Trees
- Impacted Trees

- Forest Stands
- Hedgerows

- Wetlands
- Perennial/Intermittent Streams
- Ephemeral Streams

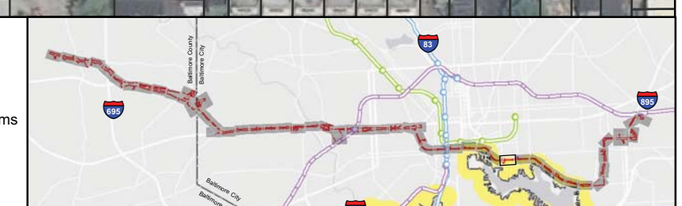

EASTERN AV
GRIFFIN CT
S REGESTER ST
S ANN ST
S DURHAM ST
FLEET ST
S CHAPEL ST
S BETHEL ST
S BROADWAY
S BROADWAY
S REGESTER ST
S WOLFE ST
ALICEANNA ST

T315 T316 T317 T318 T319 T320 T321 T322 T323 T324 T102 T103 T104 T105 T106 T122 T123 T124 T125 T126 T121 T120 T119 T118 T130 T131 T127 T128 T109 T108 T110 T111 T112 T113 T114 T115 T116

Red Line Natural Resources Inventory
Segment 4

BALTIMORE RED LINE

0 50 100 150 200 Feet

N

Legend

Limit of Disturbance
- Surface
- Underground
- 50 ft Study Area Boundary

Critical Areas
- 1000 ft Buffer
- 100 ft Buffer

- County Borderline
- Property Lines
- Inventoried Trees
- Specimen Trees
- Impacted Trees
- Forest Stands
- Hedgerows
- Wetlands
- Perennial/Intermittent Streams
- Ephemeral Streams

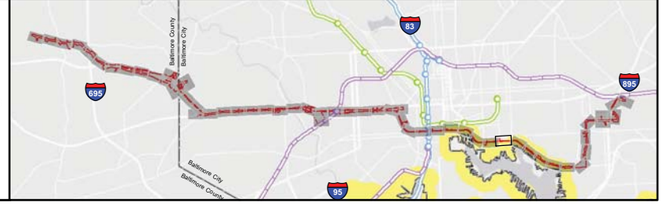

EASTERN AV
S DUNCAN ST
S COLLINGTON AV
S PATTERSON PARK AV
S BRADFORD ST
ESSEX ST
FOSTER AV
VAN LILL ST
CAMBRIDGE ST
PATTERSON PARK AV
LEAKIN ST
DUKER CT
FLEET ST
FLEET ST
FOUNTAIN ST
S CHESTER ST
BOSTON ST
S CASTLE ST
S WASHINGTON ST
S CHAPEL ST
ALICEANNA ST

Red Line Natural Resources Inventory

Segment 4

BALTIMORE RED LINE

0 50 100 150 200 Feet

N

Legend

Limit of Disturbance
- Surface
- Underground
- 50 ft Study Area Boundary

Critical Areas
- 1000 ft Buffer
- 100 ft Buffer

- County Borderline
- Property Lines
- Inventoried Trees
- Specimen Trees
- Impacted Trees
- Forest Stands
- Hedgerows
- Wetlands
- Perennial/Intermittent Streams
- Ephemeral Streams

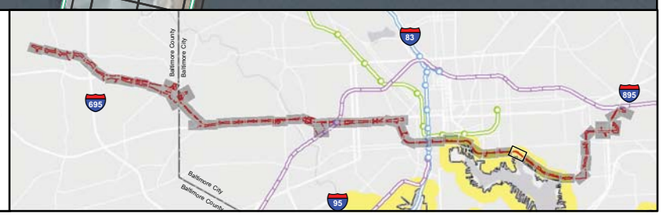

FOSTER AV
S MONTFORD AV
FAIT AV
S MILTON AV
S ROSE ST
ESSEX ST
WAGNER ST
CAMBRIDGE ST
S PORT ST
HUDSON ST
BOSTON ST
BOSTON ST

Note: Entire area located within 1,000 ft Critical Area buffer

Red Line Natural Resources Inventory
Segment 4/5

BALTIMORE RED LINE

0 50 100 150 200 Feet

N

Legend

Limit of Disturbance
- Surface
- Underground
- 50 ft Study Area Boundary

Critical Areas
- 1000 ft Buffer
- 100 ft Buffer

- County Borderline
- Property Lines
- Inventoried Trees
- Specimen Trees
- Impacted Trees
- Forest Stands
- Hedgerows
- Wetlands
- Perennial/Intermittent Streams
- Ephemeral Streams

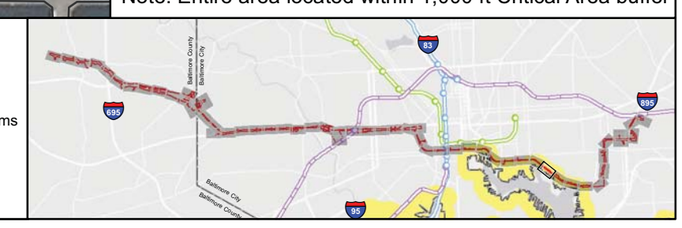

Note: Entire area located within 1,000 ft Critical Area buffer

Red Line Natural Resources Inventory
Segment 5

BALTIMORE RED LINE

0 50 100 150 200 Feet

Legend

Limit of Disturbance
- Surface
- Underground
- 50 ft Study Area Boundary

Critical Areas
- 1000 ft Buffer
- 100 ft Buffer

- County Borderline
- Property Lines
- Inventoried Trees
- Specimen Trees
- Impacted Trees
- Forest Stands
- Hedgerows
- Wetlands
- Perennial/Intermittent Streams
- Ephemeral Streams

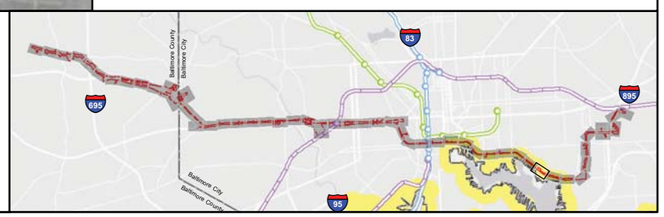

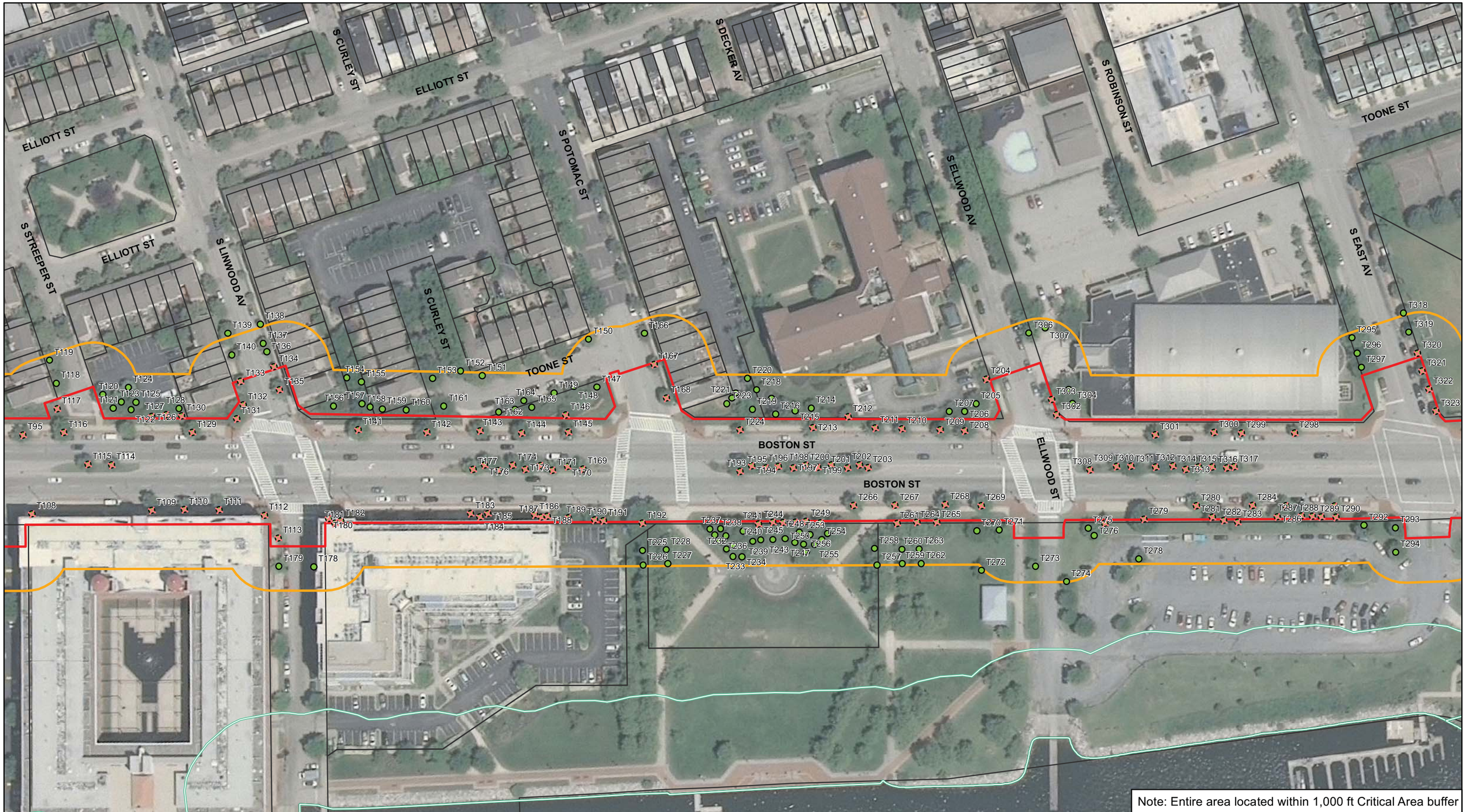

Note: Entire area located within 1,000 ft Critical Area buffer

Red Line Natural Resources Inventory
Segment 5

BALTIMORE RED LINE

0 50 100 150 200 Feet

N

Legend

Limit of Disturbance
- Surface
- Underground
- 50 ft Study Area Boundary

Critical Areas
- 1000 ft Buffer
- 100 ft Buffer

- County Borderline
- Property Lines
- Inventoried Trees
- Specimen Trees
- Impacted Trees
- Forest Stands
- Hedgerows
- Wetlands
- Perennial/Intermittent Streams
- Ephemeral Streams

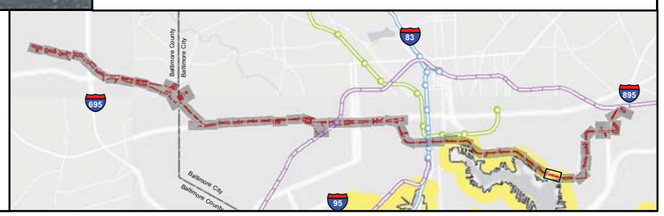

Red Line Natural Resources Inventory
Segment 5

BALTIMORE RED LINE

0 50 100 150 200 Feet

N

Legend

Limit of Disturbance
- Surface
- Underground
- 50 ft Study Area Boundary

Critical Areas
- 1000 ft Buffer
- 100 ft Buffer

- County Borderline
- Property Lines
- Inventoried Trees
- Specimen Trees
- Impacted Trees
- Forest Stands
- Hedgerows
- Wetlands
- Perennial/Intermittent Streams
- Ephemeral Streams

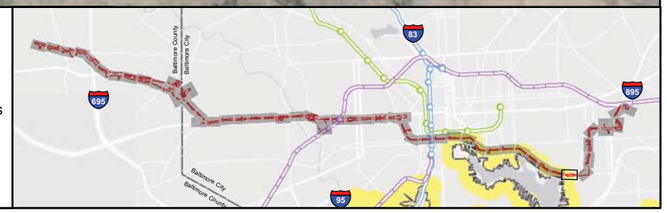

T381
T382
T395
T406
T394
T383
T405
T384
T393
T392
T404
T391
T400
T390
T399
T396
T398
T385
T397
T386
T387
T388
BOSTON ST
T389
T679
T680
T681
T683
T682
S5-H3
EATON ST
T684
T685
T686
T687
S HAVEN ST
S5-H3

Red Line Natural Resources Inventory
Segment 5

BALTIMORE RED LINE

0 50 100 150 200 Feet

Legend

Limit of Disturbance
- Surface
- Underground
- 50 ft Study Area Boundary

Critical Areas
- 1000 ft Buffer
- 100 ft Buffer

- County Borderline
- Property Lines
- Inventoried Trees
- Specimen Trees
- Impacted Trees
- Forest Stands
- Hedgerows
- Wetlands
- Perennial/Intermittent Streams
- Ephemeral Streams

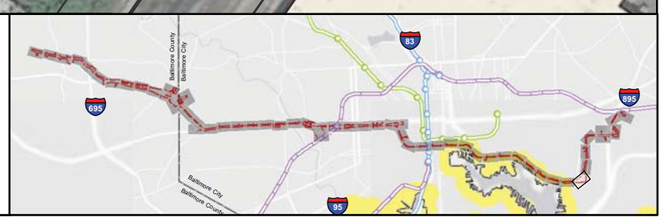

T781
T780
T779
T778
T777
T776
T736
FAGLEY ST
FAIT AV
S GRUNDY ST
HUDSON ST
DILLON ST
S HAVEN ST
S5-H6
O'DONN

Red Line Natural Resources Inventory
Segment 5

BALTIMORE RED LINE

0 50 100 150 200 Feet

N

Legend

Limit of Disturbance
- Surface
- Underground
- 50 ft Study Area Boundary

Critical Areas
- 1000 ft Buffer
- 100 ft Buffer

- County Borderline
- Property Lines
- Inventoried Trees
- Specimen Trees
- Impacted Trees
- Forest Stands
- Hedgerows
- Wetlands
- Perennial/Intermittent Streams
- Ephemeral Streams

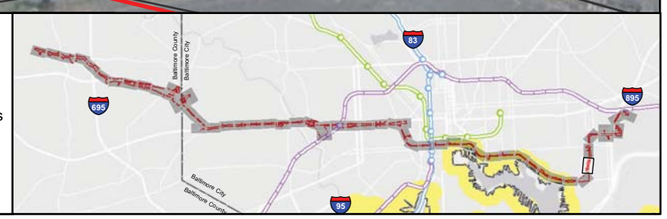

Red Line Natural Resources Inventory
Segment 5

BALTIMORE RED LINE

0 50 100 150 200 Feet

N

Legend

Limit of Disturbance
- Surface
- Underground
- 50 ft Study Area Boundary

Critical Areas
- 1000 ft Buffer
- 100 ft Buffer

- County Borderline
- Property Lines
- Inventoried Trees
- Specimen Trees
- Impacted Trees
- Forest Stands
- Hedgerows
- Wetlands
- Perennial/Intermittent Streams
- Ephemeral Streams

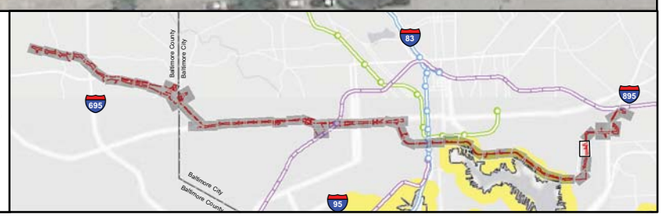

S GRUNDY ST
S HAVEN ST
E PRATT ST
GOUGH ST
E PRATT ST
S KRESSON ST
E LOMBARD ST
S JANNEY ST
RLWL34
T734
S5-H8
RLWL34
RLWL33
S5-H11
RLWL33
S5-H7
T775
S5-H20
S5-FS9
S5-FS3

Red Line Natural Resources Inventory
Segment 5

BALTIMORE RED LINE

0 50 100 150 200 Feet

Legend

Limit of Disturbance
- Surface
- Underground
- 50 ft Study Area Boundary

Critical Areas
- 1000 ft Buffer
- 100 ft Buffer

- County Borderline
- Property Lines
- Inventoried Trees
- Specimen Trees
- Impacted Trees
- Forest Stands
- Hedgerows
- Wetlands
- Perennial/Intermittent Streams
- Ephemeral Streams

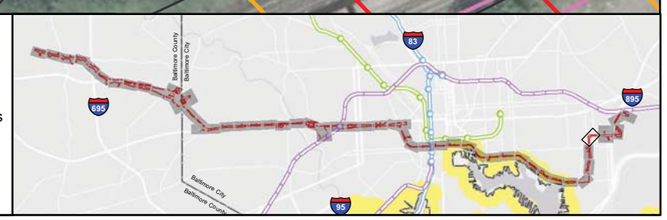

S5-FS9
S5-H18
S5-H4
S5-H2
T692
T691
T690
T689
T688
T700
T439
T438
T437
T436
T435
T434
T433
T429
T430
T431
T432
ALPHA COMMONS
S PONCA ST
PONCA
S PONCA ST
RAMP
I 895 N
I 895 S
CASSELL DR
GOUGH ST
OLDHAM ST
S LEHIG
S N

Red Line Natural Resources Inventory
Segment 5

BALTIMORE RED LINE

0 50 100 150 200 Feet

N

Legend

Limit of Disturbance
- Surface
- Underground
- 50 ft Study Area Boundary

Critical Areas
- 1000 ft Buffer
- 100 ft Buffer

- County Borderline
- Property Lines

- Inventoried Trees
- Specimen Trees
- Impacted Trees

- Forest Stands
- Hedgerows

- Wetlands
- Perennial/Intermittent Streams
- Ephemeral Streams

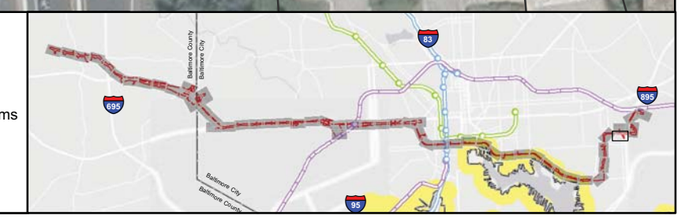

E LOMBARD ST

E LOMBARD ST

I 895 S

I 895 N

RAMP

RAMP 5 FR IS 895 SB TO E LOMBARD ST

S PONCA ST

S PONCA ST

OLDHAM ST

T699

T698

T697

T696

T695

T694

T693

T692

T691

T690

T439

Red Line Natural Resources Inventory
Segment 5

BALTIMORE RED LINE

0 50 100 150 200 Feet

N

Legend

Limit of Disturbance
- Surface
- Underground
- 50 ft Study Area Boundary

Critical Areas
- 1000 ft Buffer
- 100 ft Buffer

- County Borderline
- Property Lines

- Inventoried Trees
- Specimen Trees
- Impacted Trees

- Forest Stands
- Hedgerows

- Wetlands
- Perennial/Intermittent Streams
- Ephemeral Streams

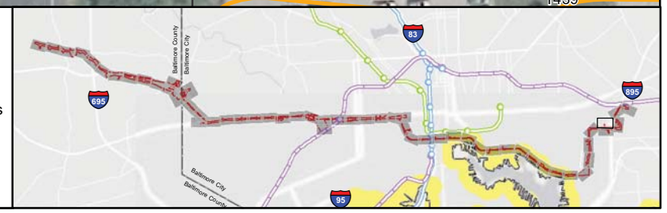

Red Line Natural Resources Inventory
Segment 5

BALTIMORE RED LINE

0 50 100 150 200 Feet

N

Legend

Limit of Disturbance
- Surface
- Underground
- 50 ft Study Area Boundary

Critical Areas
- 1000 ft Buffer
- 100 ft Buffer

- County Borderline
- Property Lines
- Inventoried Trees
- Specimen Trees
- Impacted Trees
- Forest Stands
- Hedgerows
- Wetlands
- Perennial/Intermittent Streams
- Ephemeral Streams

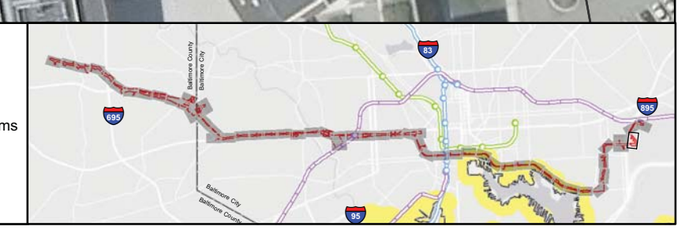

I 895 S

RLWUS41

S5-FS1

RAMP

I 895 N

RAMP 5 FR IS 895 SB TO E LOMBARD ST

T703

T701

T702

T704

T706

T707

T705

Red Line Natural Resources Inventory
Segment 5

BALTIMORE RED LINE

0 50 100 150 200 Feet

N

Legend

Limit of Disturbance
- Surface
- Underground
- 50 ft Study Area Boundary

Critical Areas
- 1000 ft Buffer
- 100 ft Buffer

- County Borderline
- Property Lines

- Inventoried Trees
- Specimen Trees
- Impacted Trees

- Forest Stands
- Hedgerows

- Wetlands
- Perennial/Intermittent Streams
- Ephemeral Streams

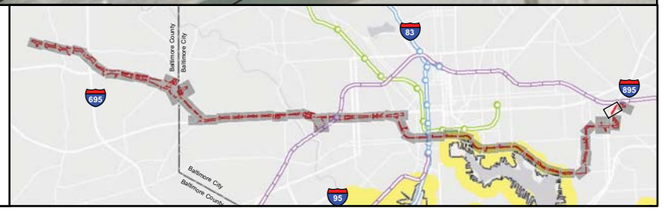

T737
RLWUS41
T739
T738
RLWL36
RLWL36
RLWUS41
T740
S5-FS1
RLWL40
T741
E LOMBARD ST

Red Line Natural Resources Inventory
Segment 5

BALTIMORE RED LINE

0 50 100 150 200 Feet

N

Legend

Limit of Disturbance
- Surface
- Underground
- 50 ft Study Area Boundary

Critical Areas
- 1000 ft Buffer
- 100 ft Buffer
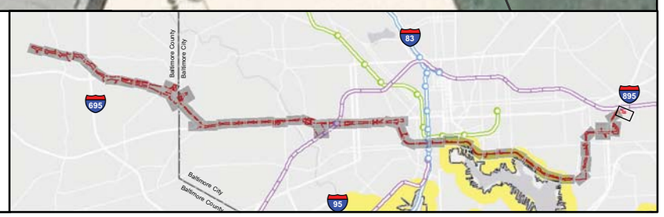
- County Borderline
- Property Lines
- Inventoried Trees
- Specimen Trees
- Impacted Trees
- Forest Stands
- Hedgerows
- Wetlands
- Perennial/Intermittent Streams
- Ephemeral Streams