MV-12a

Greater Sage-grouse Habitats

ENERGY GATEWAY SOUTH TRANSMISSION PROJECT

SOUTHERN AREA | NORTHERN AREA
Map Index

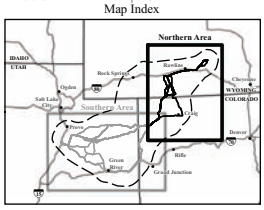

Resource Inventory

GREATER SAGE-GROUSE HABITAT

- Greater Sage-grouse Core Area or Priority Habitat[1]
- Greater Sage-grouse Habitat within 4 miles of Leks Located in Core Areas or Priority Habitat[1]
- Greater Sage-grouse Habitat within 4 miles of Leks Located outside Core Areas or Priority Habitat[1]
- Greater Sage-grouse General Habitat[2]
- Greater Sage-grouse Transmission Line Corridors Designated in Wyoming Executive Order 2011-5

Inventory Key

- Milepost Identifer
- Link Node
- Reference Centerline of Alternative Route
- Study Corridor
- Link Identifer

Impact Key

- Residual Impact
- Study Corridor

Impact Levels

- High
- Moderate
- Low
- No Identifiable

Project Features

- Project Area Boundary
- Substation (Project Terminal)
- Series Compensation Station Siting Area
- Alternative Route
- 345kV Proposed Rebuild (Segments 4a and 4b - Inset A)
- 345kV Proposed Reroute (Segment 4c - Inset A)

General Reference

- City or Town
- Substation
- Power Plant
- 500kV Transmission Line
- 345kV Transmission Line
- 230kV Transmission Line
- 138kV Transmission Line
- Railroad
- Pipeline
- Interstate Highway
- U.S. Highway
- State Highway
- Lake or Reservoir
- River or Stream
- State Boundary
- County Boundary
- Jurisdictional Boundary

Sources:

Sage-grouse Preliminary Priority Habitat Colorado, CPW 2012]; Sage-grouse Occupied Habitat Utah, UDWR 2011e;
Sage-grouse Core Areas Wyoming, WGFD 2010b;
Sage-grouse Leks, CPW 2012i, UDWR 2013b, WGFD 2012c;
Sage-grouse Preliminary General Habitat Colorado, CPW 2012; Sage-grouse Linkages Colorado, CPW 2012;
Sage-grouse Western U.S. Range, Washington Department of Fish and Wildlife 2002;
Sage-grouse Habitat Protection Corridors, WGFD 2010;
Public Land Survey System, BLM 2011; Contours generated by EPG, USGS NED 1 arc-second data 1999;
Series Compensation Station Siting Areas, Rocky Mountain Power 2013;
City or Town, ESRI 2010; Transmission Lines and Substations as digitized by EPG, POWERmap Plats 2009;
Clover Substation Boundary as digitized by EPG, Rocky Mountain Power 2013;
Mona Substation Boundary as digitized by EPG, Bing 2013; National Transportation Atlas Database, USDOT 2008;
Utah Highways and Roads, AGRC 2012; Pipelines, PennWell MAPSearch 2011;
Water Features, ESRI 2008, USGS 2010a; State and County Boundaries, ESRI 2008;
Land Jurisdiction, BLM 2009, 2010, USFS 2006

Notes:

[1]Sage-grouse habitat is only shown within the Project area boundary.
[2]Includes preliminary general sage-grouse habitat in Colorado and sage-grouse habitat outside of core areas in Wyoming.

- The alternative routes and series compensation station siting areas shown on this map are draft and may be revised and/or refined throughout the development of the Project.
- Substation symbols do not necessarily represent precise locations.
- Contour interval: 150 meters

DRAFT EIS
February 2014

Scale in Miles
0 3 6 12 18 Miles
1:380,160 or 1 inch = 6 miles

MV-12b

Greater Sage-grouse Habitats

ENERGY GATEWAY SOUTH TRANSMISSION PROJECT

SOUTHERN AREA | NORTHERN AREA

Map Index

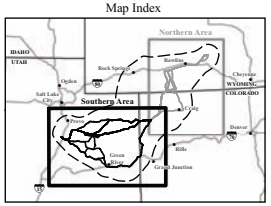

Resource Inventory

GREATER SAGE-GROUSE HABITAT

- Greater Sage-grouse Core Area or Priority Habitat[1]
- Greater Sage-grouse Habitat within 4 miles of Leks Located in Core Areas or Priority Habitat
- Greater Sage-grouse Habitat within 4 miles of Leks Located outside Core Areas or Priority Habitat
- Greater Sage-grouse General Habitat[2]
- Greater Sage-grouse Transmission Line Corridors Designated in Wyoming Executive Order 2011-5

Inventory Key

- Milepost Identifier
- Link Node
- Reference Centerline of Alternative Route
- Study Corridor
- Link Identifier

Impact Key

- Residual Impact
- Study Corridor

Impact Levels

- High
- Moderate
- Low
- No Identifiable

Project Features

- Project Area Boundary
- Substation (Project Terminal)
- Series Compensation Station Siting Area
- Alternative Route
- 345kV Proposed Rebuild (Segments 4a and 4b - Inset A)
- 345kV Proposed Reroute (Segment 4c - Inset A)

General Reference

- City or Town
- Substation
- Power Plant
- 500kV Transmission Line
- 345kV Transmission Line
- 230kV Transmission Line
- 138kV Transmission Line
- Railroad
- Pipeline
- Interstate Highway
- U.S. Highway
- State Highway
- Lake or Reservoir
- River or Stream
- State Boundary
- County Boundary
- Jurisdictional Boundary

Sources:

Sage-grouse Preliminary Priority Habitat Colorado, CPW 2012; Sage-grouse Occupied Habitat Utah, UDWR 2011e; Sage-grouse Core Areas Wyoming, WGFD 2010b; Sage-grouse Leks, CPW 2012i, UDWR 2013b, WGFD 2012c; Sage-grouse Preliminary General Habitat Colorado, CPW 2012j; Sage-grouse Linkages Colorado, CPW 2012; Sage-grouse Western U.S. Range, Washington Department of Fish and Wildlife 2002; Sage-grouse Habitat Protection Corridors, WGFD 2010; Public Land Survey System, BLM 2011; Contours generated by EPG, USGS NED 1 arc-second data 1999; Series Compensation Station Siting Areas, Rocky Mountain Power 2013; City or Town, ESRI 2010; Transmission Lines and Substations as digitized by EPG, POWERmap Platts 2009; Clover Substation Boundary as digitized by EPG, Rocky Mountain Power 2013; Mona Substation Boundary as digitized by EPG, Bing 2013; National Transportation Atlas Database, USDOT 2008; Utah Highways and Roads, AGRC 2012; Pipelines, PennWell MAPSearch 2011; Water Features, ESRI 2008, USGS 2010a; State and County Boundaries, ESRI 2008; Land Jurisdiction, BLM 2009, 2010, USFS 2006

Notes:

[1]Sage-grouse habitat is only shown within the Project area boundary.
[2]Includes preliminary general sage-grouse habitat in Colorado and sage-grouse habitat outside of core areas in Wyoming.

- The alternative routes and series compensation station siting areas shown on this map are draft and may be revised and/or refined throughout the development of the Project.
- Substation symbols do not necessarily represent precise locations.
- Contour interval: 150 meters

DRAFT EIS

February 2014

Scale in Miles

0 3 6 12 18 Miles
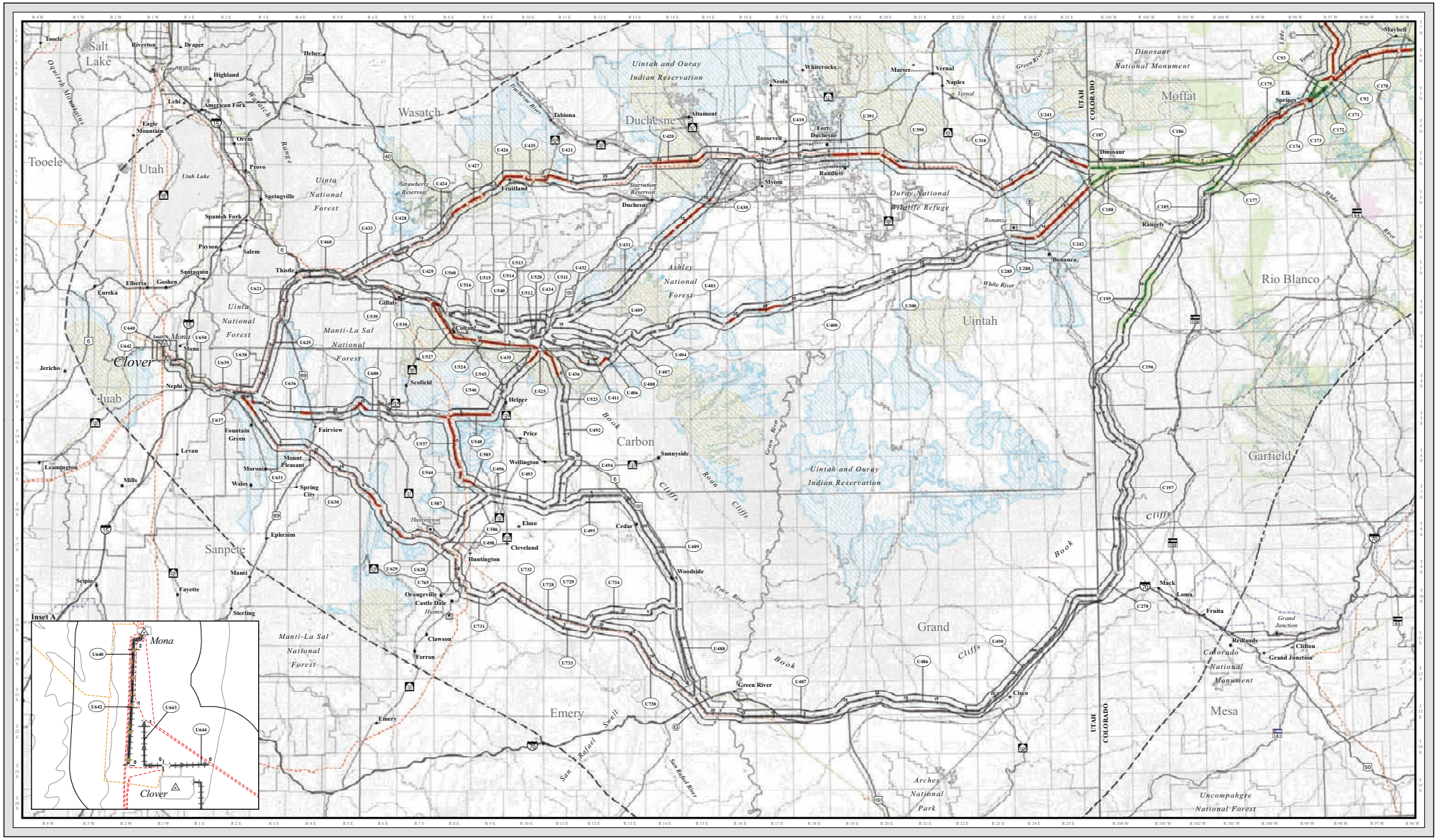
1:380,160 or 1 inch = 6 miles