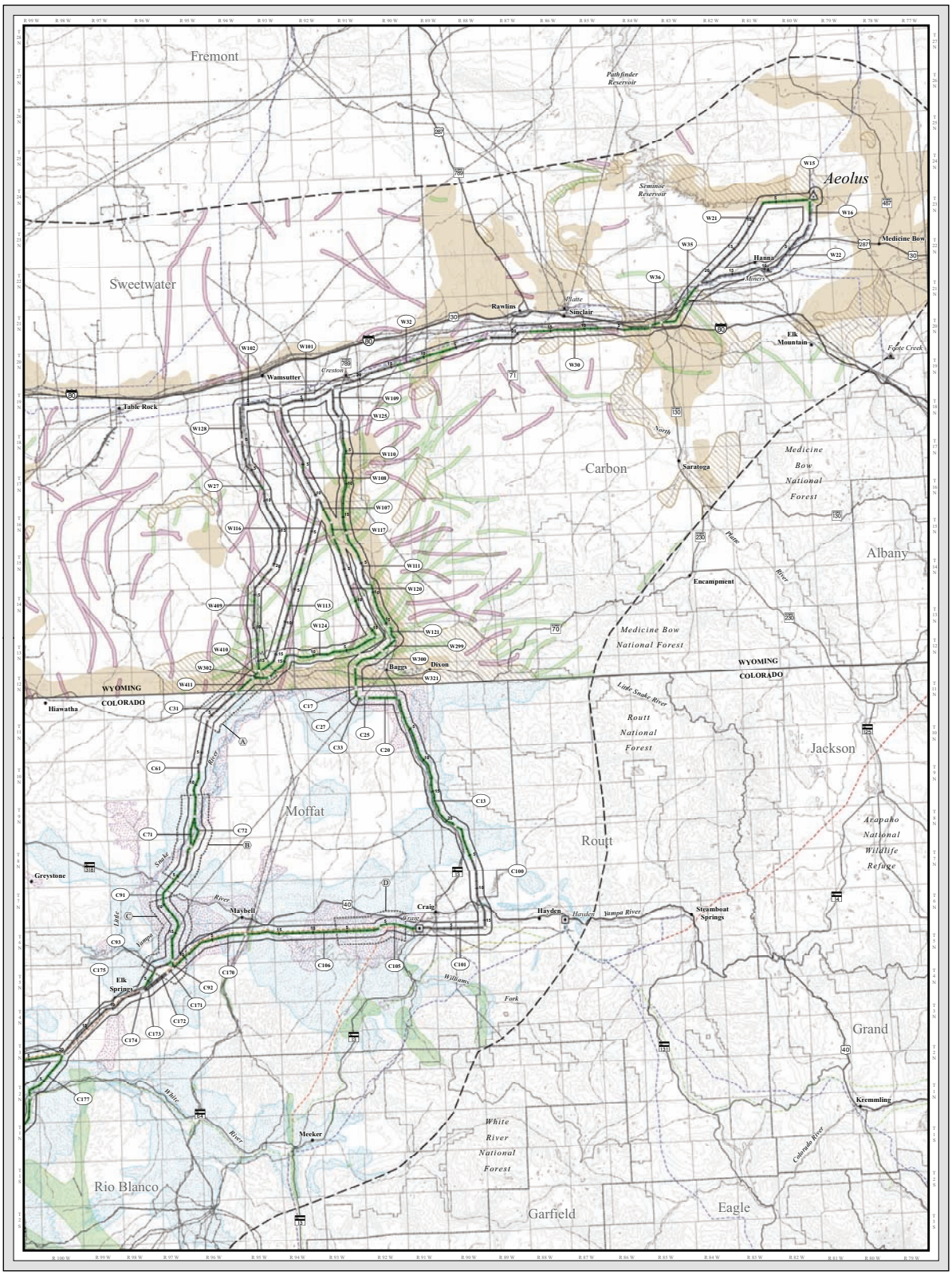

MV-9a

Bighorn Sheep, Pronghorn and Mule Deer Habitats

ENERGY GATEWAY SOUTH TRANSMISSION PROJECT

SOUTHERN AREA | NORTHERN AREA
Map Index

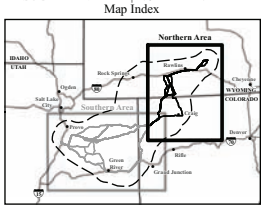

Resource Inventory

BIGHORN SHEEP HABITAT[1]

- Crucial Year-long

PRONGHORN ANTELOPE HABITAT[1]

- Crucial Year-long
- Severe Winter
- Fawning Area
- Migration Corridor

MULE DEER HABITAT[1]

- Crucial Summer
- Crucial Winter/Spring
- Crucial Spring/Fall
- Crucial Winter (UT)/ Critical Winter (CO)
- Crucial Year-Long
- Migration Corridor

Inventory Key

- Milepost Identifier
- Link Node
- Reference Centerline of Alternative Route
- Study Corridor
- Link Identifier

Impact Key

- Residual Impact
- Study Corridor

Impact Levels

- High
- Moderate
- Low
- No Identifiable

Project Features

- Project Area Boundary
- Substation (Project Terminal)
- Series Compensation Station Siting Area
- Alternative Route
- 345kV Proposed Rebuild (Segments 4a and 4b - Inset A)
- 345kV Proposed Reroute (Segment 4c - Inset A)

General Reference

- City or Town
- Substation
- Power Plant
- 500kV Transmission Line
- 345kV Transmission Line
- 230kV Transmission Line
- 138kV Transmission Line
- Railroad
- Pipeline
- Interstate Highway
- U.S. Highway
- State Highway
- Lake or Reservoir
- River or Stream
- State Boundary
- County Boundary
- Jurisdictional Boundary

Sources:

Rocky Mountain Bighorn Sheep Habitat, UDWR 2006a;
Pronghorn Antelope Habitat, CPW 2012e, UDWR 2010a, WGFD 2008, 2010a;
Mule Deer Habitat, CPW 2011a, 2012d, UDWR 2007b, WGFD 2008, 2010a;
Public Land Survey System, BLM 2011; Contours generated by EPG, USGS NED 1 arc-second data 1999;
Series Compensation Station Siting Areas, Rocky Mountain Power 2013;
City or Town, ESRI 2010; Transmission Lines and Substations as digitized by EPG, POWERmap Platts 2009;
Clover Substation Boundary as digitized by EPG, Rocky Mountain Power 2013;
Mona Substation Boundary as digitized by EPG, Bing 2013; National Transportation Atlas Database, USDOT 2008;
Utah Highways and Roads, AGRC 2012; Pipelines, PennWell MAPSearch 2011;
Water Features, ESRI 2008, USGS 2010a; State and County Boundaries, ESRI 2008;
Land Jurisdiction, BLM 2009, 2010, USFS 2006

Notes:

[1]Bighorn sheep, pronghorn antelope, and mule deer habitats are only shown within the Project area boundary.
- The alternative routes and series compensation station siting areas shown on this map are draft and may be revised and/or refined throughout the development of the Project.
- Substation symbols do not necessarily represent precise locations.
- Contour interval: 150 meters

Scale in Miles
0 3 6 12 18 Miles
1:380,160 or 1 inch = 6 miles

DRAFT EIS
February 2014

MV-9b

Bighorn Sheep, Pronghorn and Mule Deer Habitats

ENERGY GATEWAY SOUTH TRANSMISSION PROJECT

SOUTHERN AREA | NORTHERN AREA

Map Index

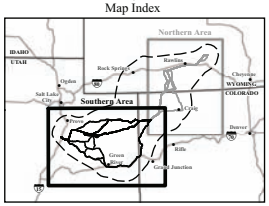

Resource Inventory

BIGHORN SHEEP HABITAT[1]

- Crucial Year-long

PRONGHORN ANTELOPE HABITAT[1]

- Crucial Year-long
- Severe Winter
- Fawning Area
- Migration Corridor

MULE DEER HABITAT[1]

- Crucial Summer
- Crucial Winter/Spring
- Crucial Spring/Fall
- Crucial Winter (UT)/ Critical Winter (CO)
- Crucial Year-Long
- Migration Corridor

Inventory Key

- Milepost Identifier
- Link Node
- Reference Centerline of Alternative Route
- Study Corridor
- Link Identifier

Impact Key

- Residual Impact
- Study Corridor

Impact Levels

- High
- Moderate
- Low
- No Identifiable

Project Features

- Project Area Boundary
- Substation (Project Terminal)
- Series Compensation Station Siting Area
- Alternative Route
- 345kV Proposed Rebuild (Segments 4a and 4b - Inset A)
- 345kV Proposed Reroute (Segment 4c - Inset A)

General Reference

- City or Town
- Substation
- Power Plant
- 500kV Transmission Line
- 345kV Transmission Line
- 230kV Transmission Line
- 138kV Transmission Line
- Railroad
- Pipeline
- Interstate Highway
- U.S. Highway
- State Highway
- Lake or Reservoir
- River or Stream
- State Boundary
- County Boundary
- Jurisdictional Boundary

Sources:

Rocky Mountain Bighorn Sheep Habitat, UDWR 2006a;
Pronghorn Antelope Habitat, CPW 2012a; UDWR 2010a, WGFD 2008, 2010a;
Mule Deer Habitat, CPW 2011a, 2012d, UDWR 2007b, WGFD 2008, 2010a;
Public Land Survey System, BLM 2011; Contours generated by EPG, USGS NED 1 arc-second data 1999;
Series Compensation Station Siting Areas, Rocky Mountain Power 2013;
City or Town, ESRI 2010; Transmission Lines and Substations as digitized by EPG, POWERmap Plats 2009;
Clover Substation Boundary as digitized by EPG, Rocky Mountain Power 2013;
Mona Substation Boundary as digitized by EPG, Bing 2013; National Transportation Atlas Database, USDOT 2008;
Utah Highways and Roads, AGRC 2012; Pipelines, PennWell MAPSearch 2011;
Water Features, ESRI 2008, USGS 2010a; State and County Boundaries, ESRI 2008;
Land Jurisdiction, BLM 2009, 2010, USFS 2006

Notes:

[1]Bighorn sheep, pronghorn antelope, and mule deer habitats are only shown within the Project area boundary.
- The alternative routes and series compensation station siting areas shown on this map are draft and may be revised and/or refined throughout the development of the Project.
- Substation symbols do not necessarily represent precise locations.
- Contour interval: 150 meters

DRAFT EIS

February 2014

Scale in Miles

0 3 6 12 18 Miles

1:380,160 or 1 inch = 6 miles

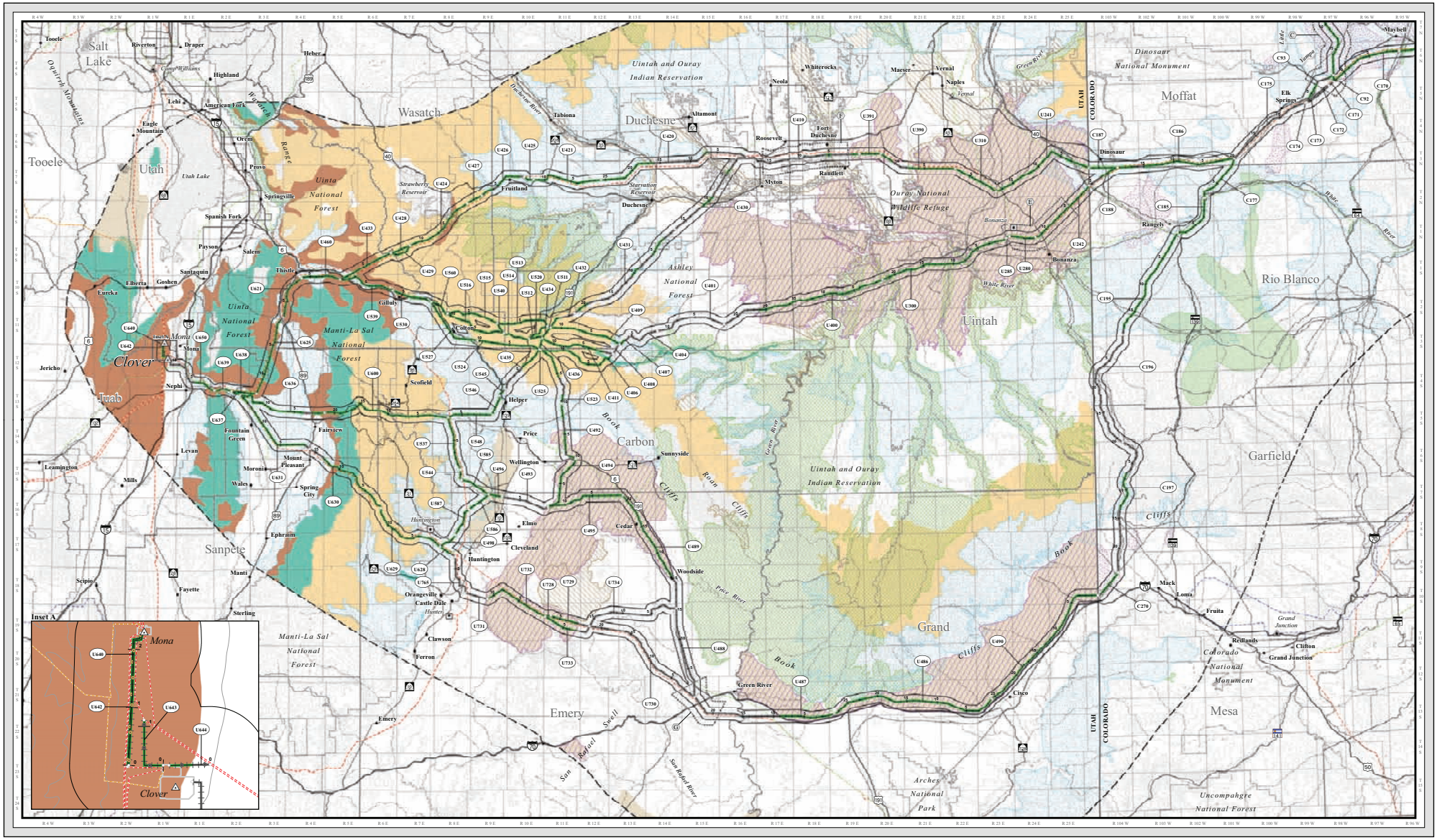
Salt Lake
Tooele
Utah
Wasatch
Duchesne
Uintah
Daggett
Dinosaur National Monument
Moffat
Rio Blanco
Garfield
Mesa
Grand
Emery
Carbon
Sanpete
Sevier
Piute
Wayne
Millard
Beaver
Iron
Juab
Clover
Mona
Inset A
Uintah and Ouray Indian Reservation
Ashley National Forest
Ouray National Wildlife Refuge
Uinta National Forest
Manti-La Sal National Forest
Colorado National Monument
Arches National Park
Uncompahgre National Forest
Green River
Price River
Book Cliffs
Roan Cliffs
Green River
Duchesne River
White River
Bonanza
Vernal
Naples
Maeser
Whiterocks
Neola
Roosevelt
Fort Duchesne
Altamont
Tabiona
Fruitland
Duchesne
Myton
Randlett
Dinosaur
Rangely
Bonanza
Maybell
Elk Springs
Mack
Loma
Fruita
Redlands
Clifton
Grand Junction
Cisco
Green River
Woodside
Cedar
Elmo
Cleveland
Huntington
Castle Dale
Orangeville
Clawson
Ferron
Emery
Sunnyside
Wellington
Price
Helper
Scofield
Colton
Gilluly
Thistle
Heber
Provo
Orem
American Fork
Lehi
Eagle Mountain
Highland
Draper
Riverton
Tooele
Camp Williams
Quarry Mountains
Wasatch Range
Uinta Mountains
Utah Lake
Spanish Fork
Springville
Payson
Salem
Santaquin
Elberta
Goshen
Eureka
Nephi
Levan
Fountain Green
Fairview
Mount Pleasant
Moroni
Wales
Spring City
Ephraim
Manti
Sterling
Fayette
Scipio
Leamington
Mills
Jericho
Mona
Delta
Fillmore
Kanosh
Sevier
Richfield
Salina
Gunnison
Manti
Ephraim
Sanpete
Nephi
Levan
Scipio
Fillmore
Delta
Milford
Beaver
Minersville
Parowan
Cedar City
Enterprise
Kanarraville
Hurricane
Toquerville
Leeds
Ivins
St. George
Santa Clara
Washington
Hildale
Colorado City
Fredonia
Kanab
Orderville
Mt. Carmel
Glendale
Alton
Tropic
Bryce Canyon
Escalante
Boulder
Torrey
Teasdale
Hanksville
Bicknell
Loa
Lyman
Fremont
Caineville
Hanksville
Green River
Ticaboo
Blanding
Monticello
Bluff
Mexican Hat
Montezuma Creek
Aneth
Dolores
Cortez
Mancos
Dove Creek
Rico
Ouray
Silverton
Lake City
Gunnison
Crested Butte
Paonia
Hotchkiss
Delta
Olathe
Montrose
Ridgway
Telluride
Naturita
Nucla
Norwood
Ophir
Dunton
Rifle
Parachute
Grand Junction
Fruita
Mack
Loma
Clifton
Palisade
Collbran
Cisco
Moab
Thompson Springs
Cisco
Green River
Ticaboo