Big Hole AMP Project Allotments Hydrology Map

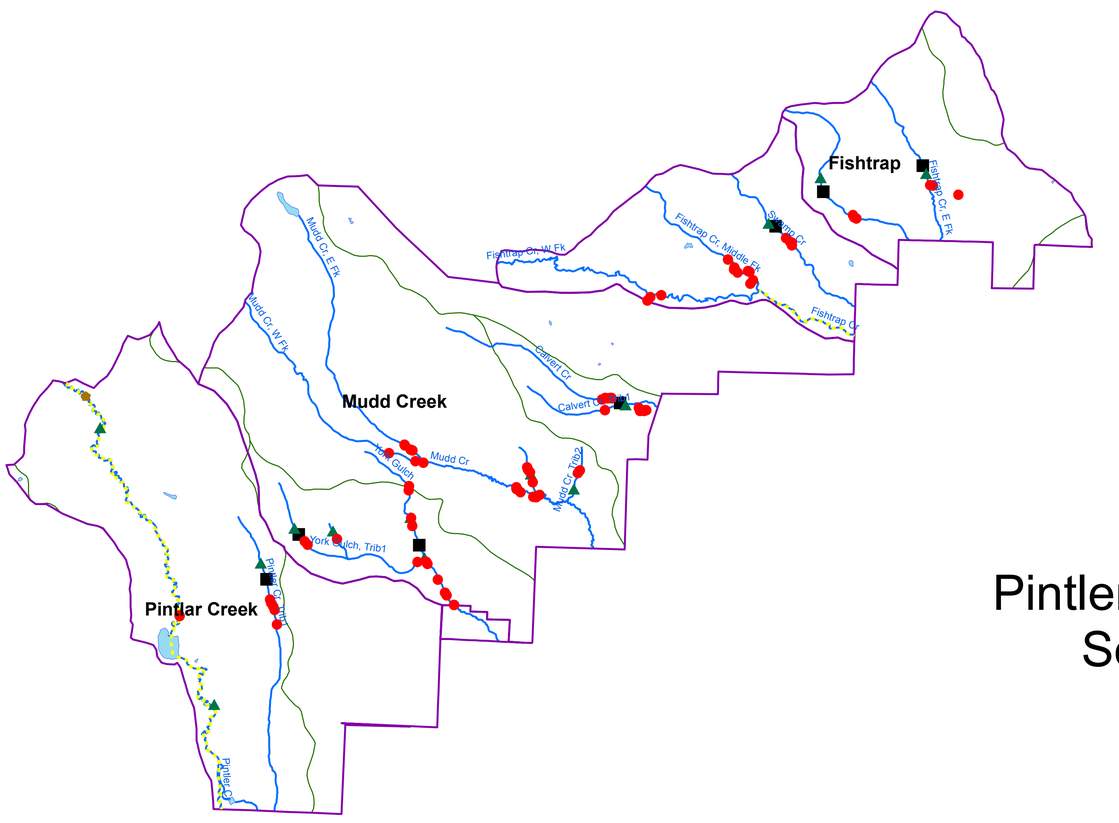

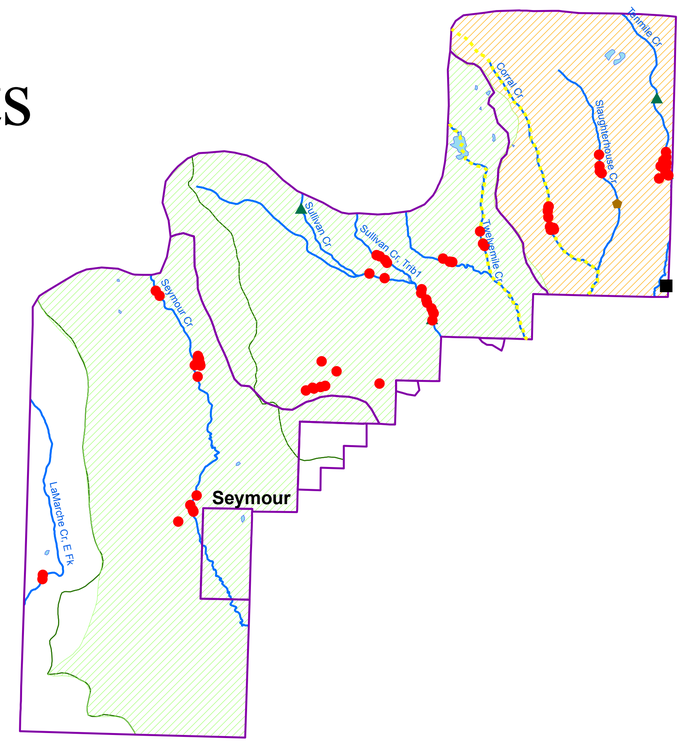

Pintler, Mudd, Fishtrap, and Seymour Allotments

0 1.5 3 Miles

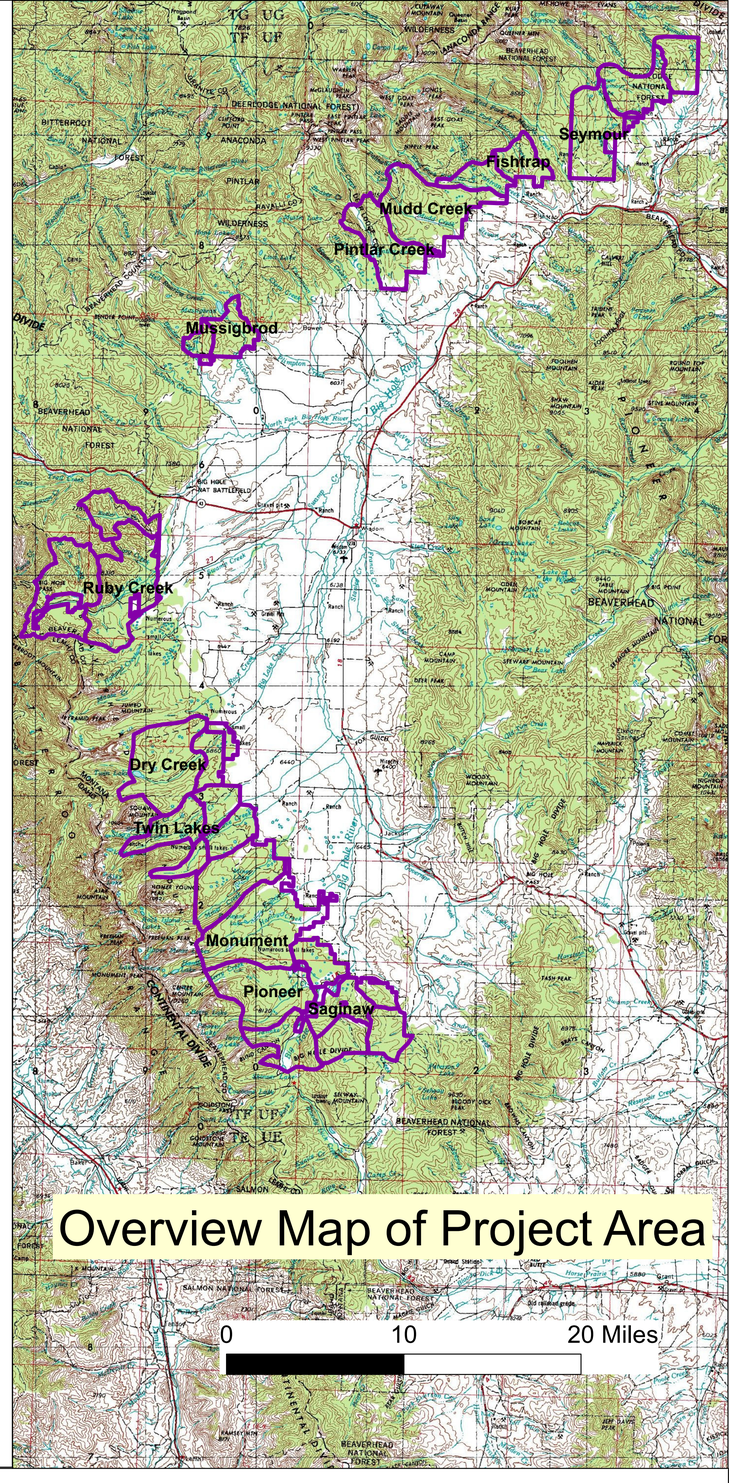

Overview Map of Project Area

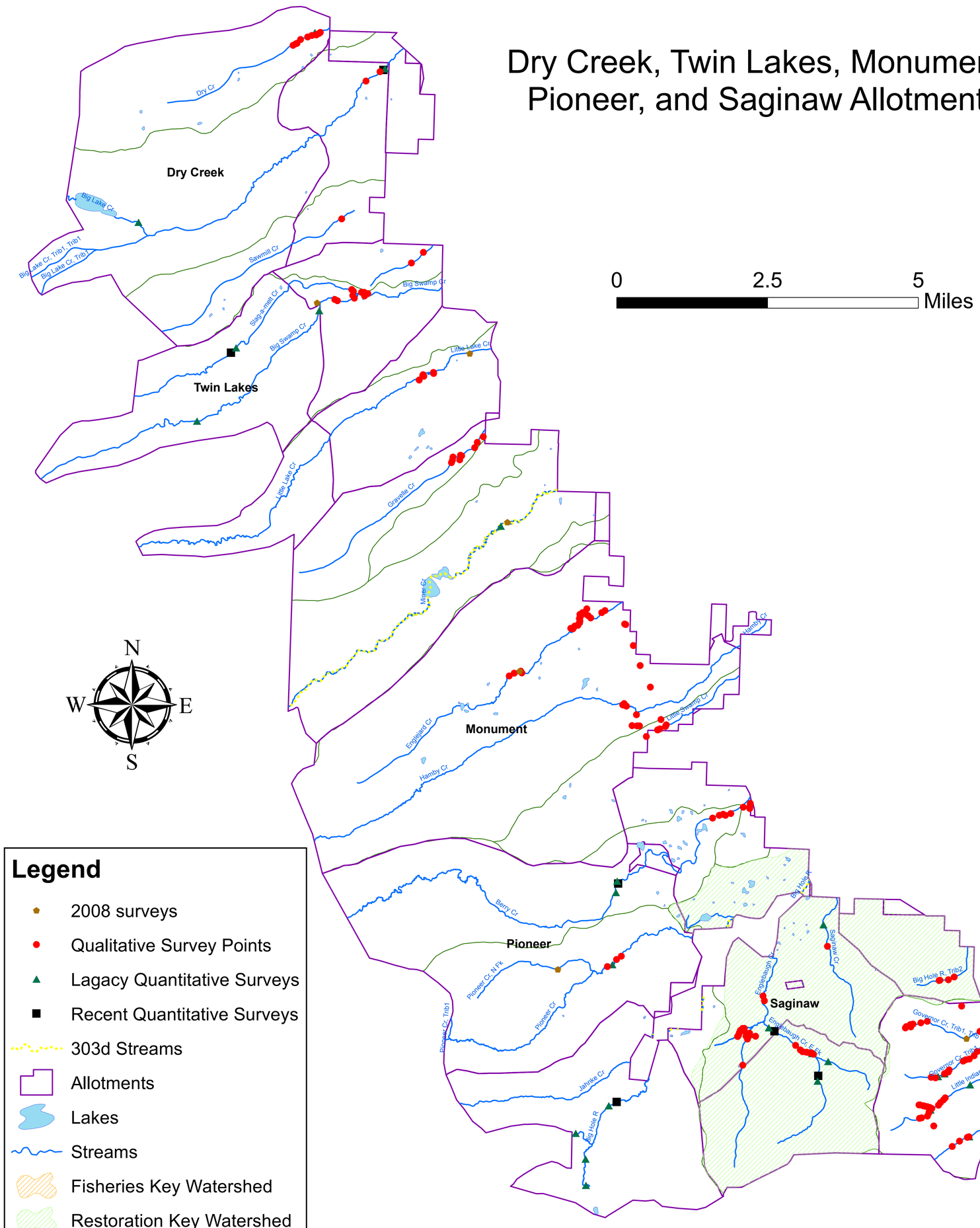

Legend

- 2008 surveys
- Qualitative Survey Points
- Lagacy Quantitative Surveys
- Recent Quantitative Surveys
- 303d Streams
- Allotments
- Lakes
- Streams
- Fisheries Key Watershed
- Restoration Key Watershed
- Watersheds

Missigbrod Allotment

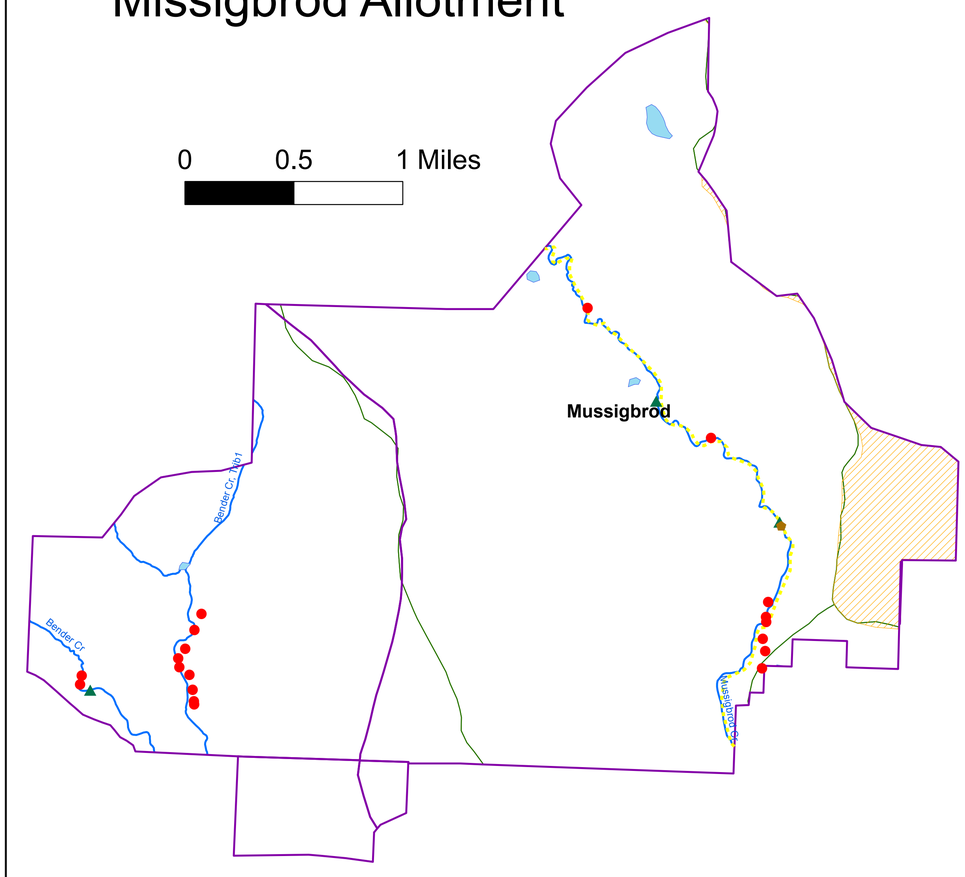
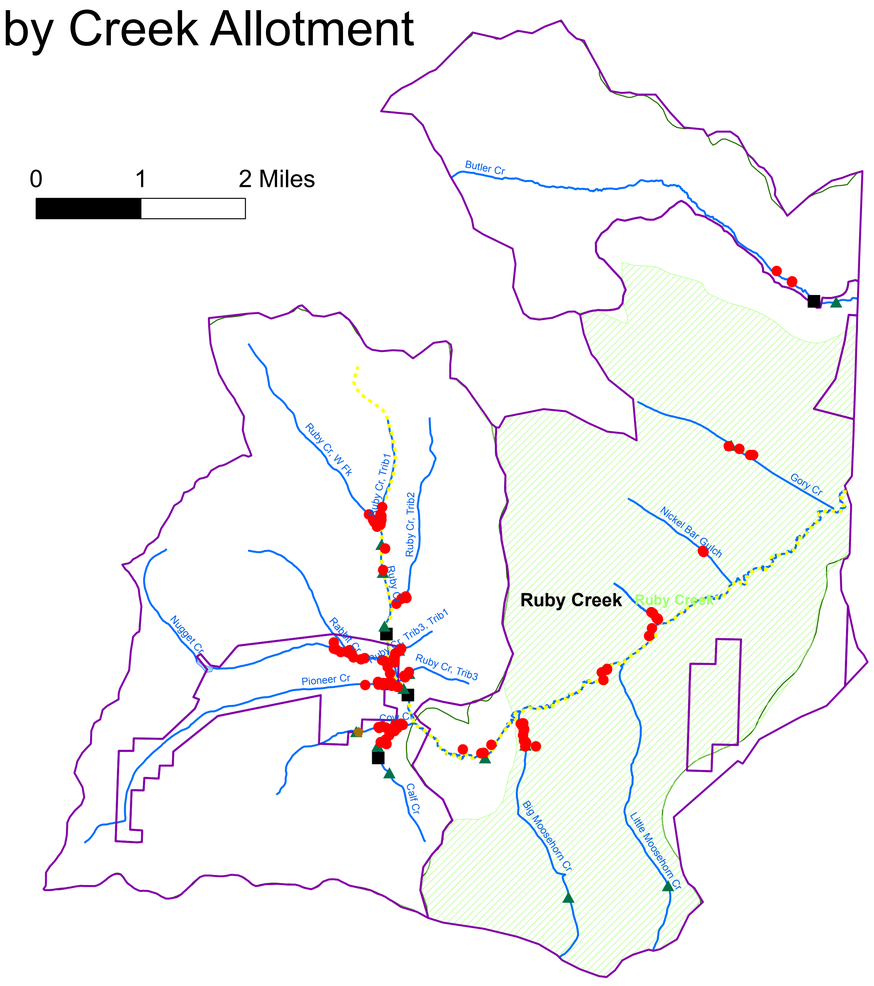
Ruby Creek Allotment