APPENDIX T

Visual Pipeline Engineering Strip Maps

This page intentionally left blank.

ALTERNATIVE 2 NATURAL GAS PIPELINE ALIGNMENT ENGINEERING AND CONSTRUCTION INFRASTRUCTURE

*EFFECTIVE DATE OF ALIGNMENT JULY 2013

Data Sources: Donlin Gold 2013, ADNR 2013, Sources: Esri, HERE, DeLorme, TomTom, Intermap, increment P Corp., GEBCO, USGS, FAO, NPS, NRCAN, GeoBase, IGN, Kadaster NL, Ordnance Survey, Esri Japan, METI, Esri China (Hong Kong), swisstopo, MapmyIndia, © OpenStreetMap contributors, and the GIS User Community

Strip Map Key

Visual Resource Study Feature

- Iditarod National Historic Trail
- Iditarod Race Route Trail

Pipeline Engineering Asbuilts

- Gas Line Geoprobe Asbuilt
- Gas Line HDD Boreholes Asbuilt

Pipeline Engineering Features

- Block Valves
- Stream Crossing
- Water Extraction Site
- Above-ground Segment
- Proposed Transmission Line Milepost
- Proposed Transmission Line
- Proposed Natural Gas Pipeline Milepost
- Proposed Natural Gas Pipeline
- Compressor Station
- Distribution Station
- Fault Crossing
- Launcher/Receiver Station

Construction Infrastructure Access

- Winter Access Route
- Airstrip Access
- Material Site Access
- Shoofly Access
- Water Extraction Site Access
- Work Pad Access

Construction Infrastructure Features

- Airstrip
- Camp
- Material Site
- Pipe Storage Yard
- Temporary HDD Work
- Workpad
- Iditarod National Historic Trail
- Iditarod Race Route Trail

Administrative Areas

- Boroughs

DONLIN GOLD

DONLIN GOLD PROJECT EIS

ALTERNATIVE 2 NATURAL GAS PIPELINE ALIGNMENT ENGINEERING AND CONSTRUCTION INFRASTRUCTURE

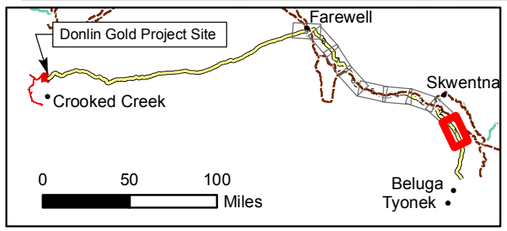

Coordinate System: NAD 1983 UTM Zone 5N
Projection: Transverse Mercator
Datum: North American 1983
False Easting: 500,000.0000
False Northing: 0.0000
Central Meridian: -153.0000
Scale Factor: 0.9996
Latitude Of Origin: 0.0000
Units: Meter

Data Sources: Donlin Gold 2013, USGS NHD 2013, ADNR 2013

MP-23 to MP-38

0 0.5 1 2 3 4 Miles

DONLIN GOLD

DONLIN GOLD PROJECT EIS

ALTERNATIVE 2 NATURAL GAS PIPELINE ALIGNMENT ENGINEERING AND CONSTRUCTION INFRASTRUCTURE

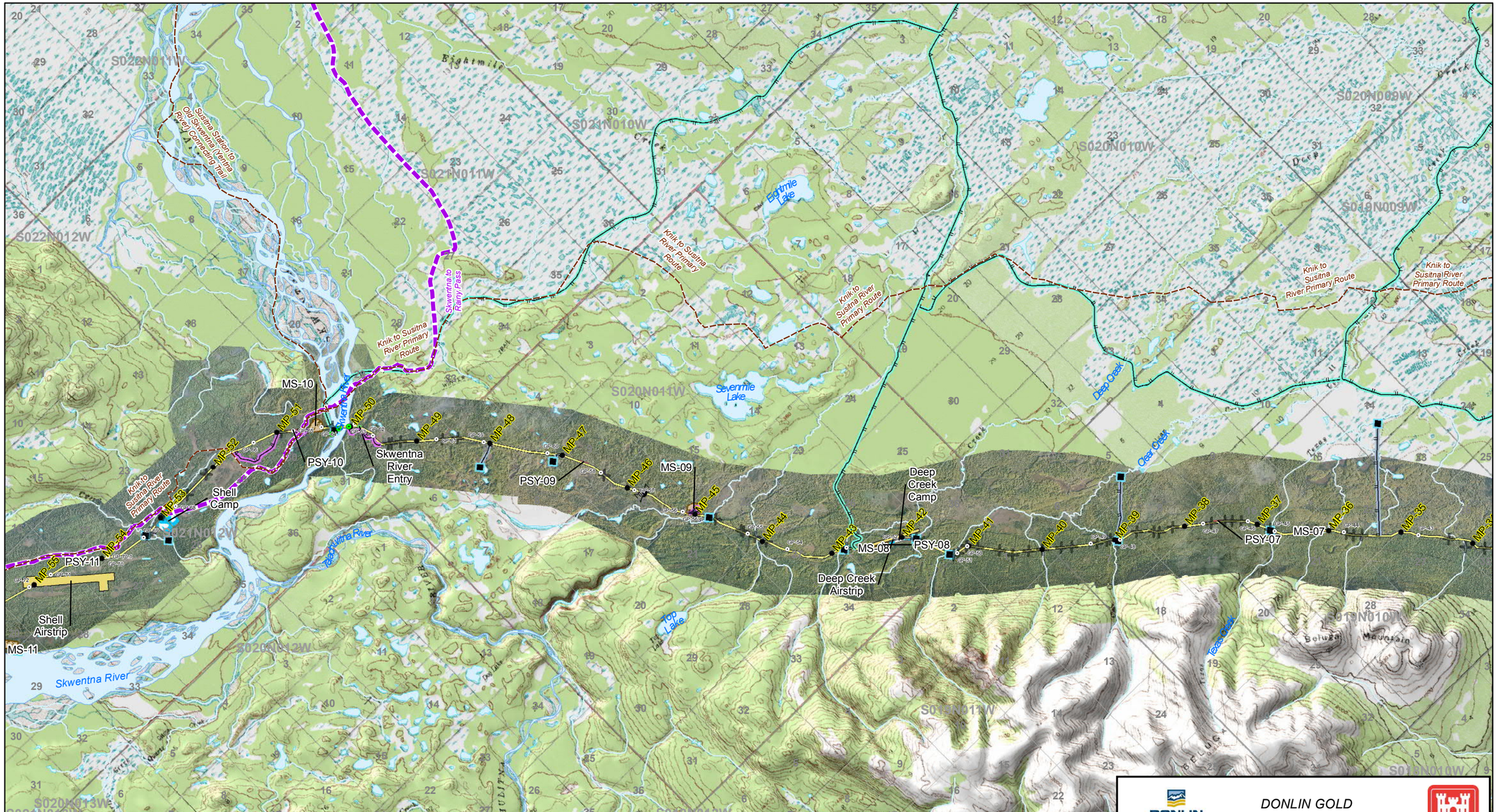

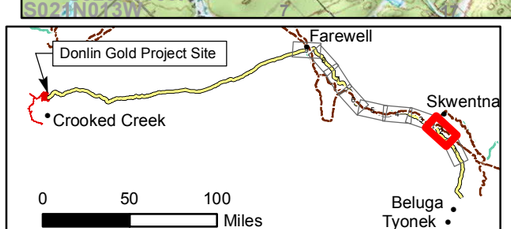

Coordinate System: NAD 1983 UTM Zone 5N
Projection: Transverse Mercator
Datum: North American 1983
False Easting: 500,000.0000
False Northing: 0.0000
Central Meridian: -153.0000
Scale Factor: 0.9996
Latitude Of Origin: 0.0000
Units: Meter

Data Sources: Donlin Gold 2013, USGS NHD 2013, ADNR 2013

MP-36 to MP-53

0 0.5 1 2 3 4 Miles

DONLIN GOLD

DONLIN GOLD PROJECT EIS

ALTERNATIVE 2 NATURAL GAS PIPELINE ALIGNMENT ENGINEERING AND CONSTRUCTION INFRASTRUCTURE

NOVEMBER 2015

APPENDIX T Page 2 of 9

5

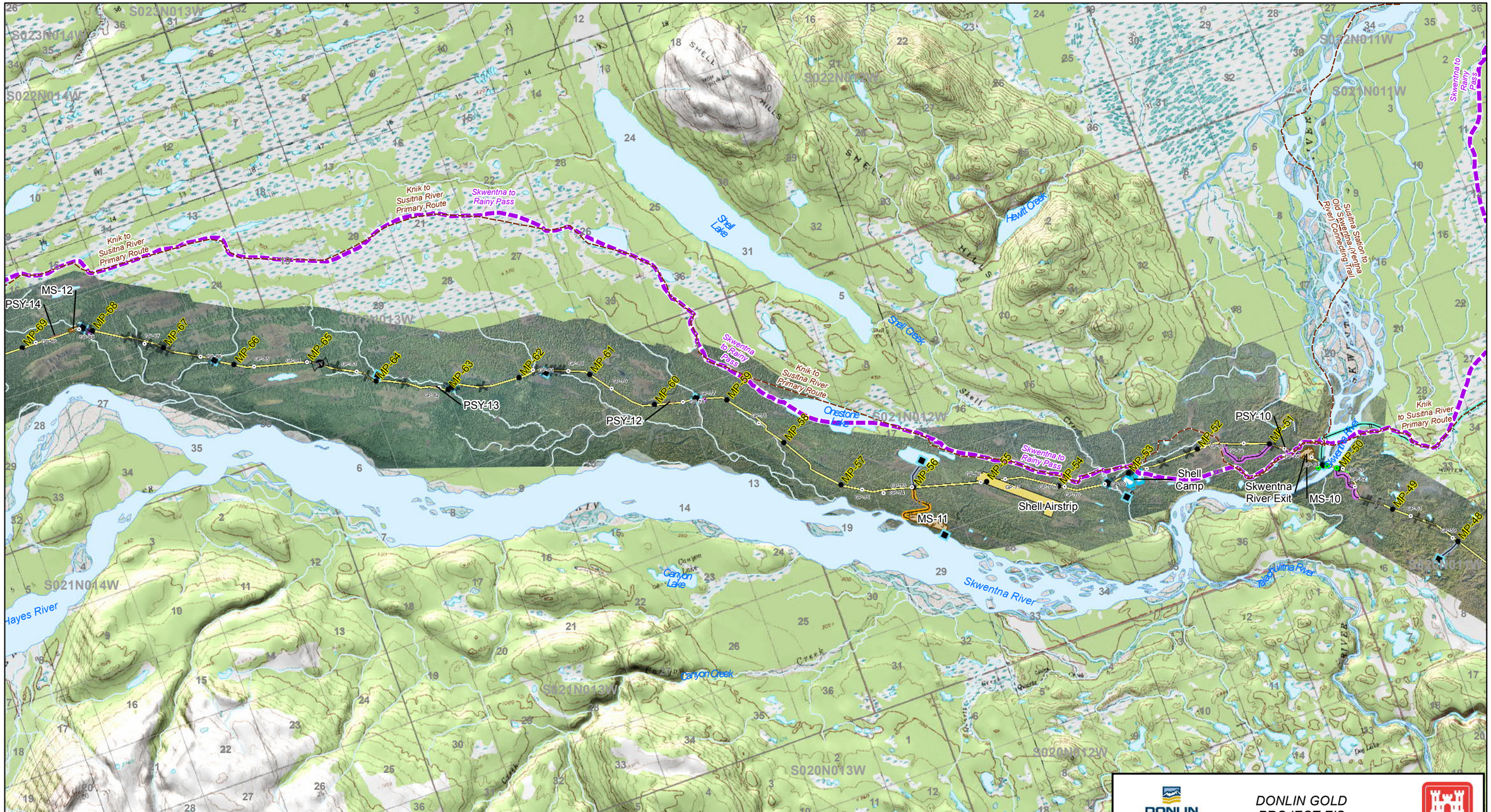

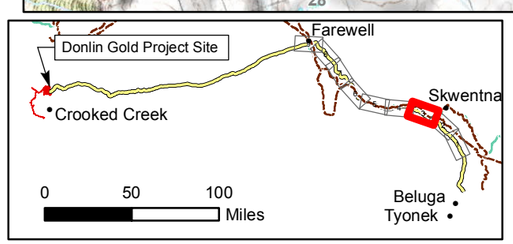

Coordinate System: NAD 1983 UTM Zone 5N
Projection: Transverse Mercator
Datum: North American 1983
False Easting: 500,000.0000
False Northing: 0.0000
Central Meridian: -153.0000
Scale Factor: 0.9996
Latitude Of Origin: 0.0000
Units: Meter

Data Sources: Donlin Gold 2013, USGS NHD 2013, ADNR 2013

MP-51 to MP-67

0 0.5 1 2 3 4 Miles

DONLIN GOLD

DONLIN GOLD PROJECT EIS

ALTERNATIVE 2 NATURAL GAS PIPELINE ALIGNMENT ENGINEERING AND CONSTRUCTION INFRASTRUCTURE

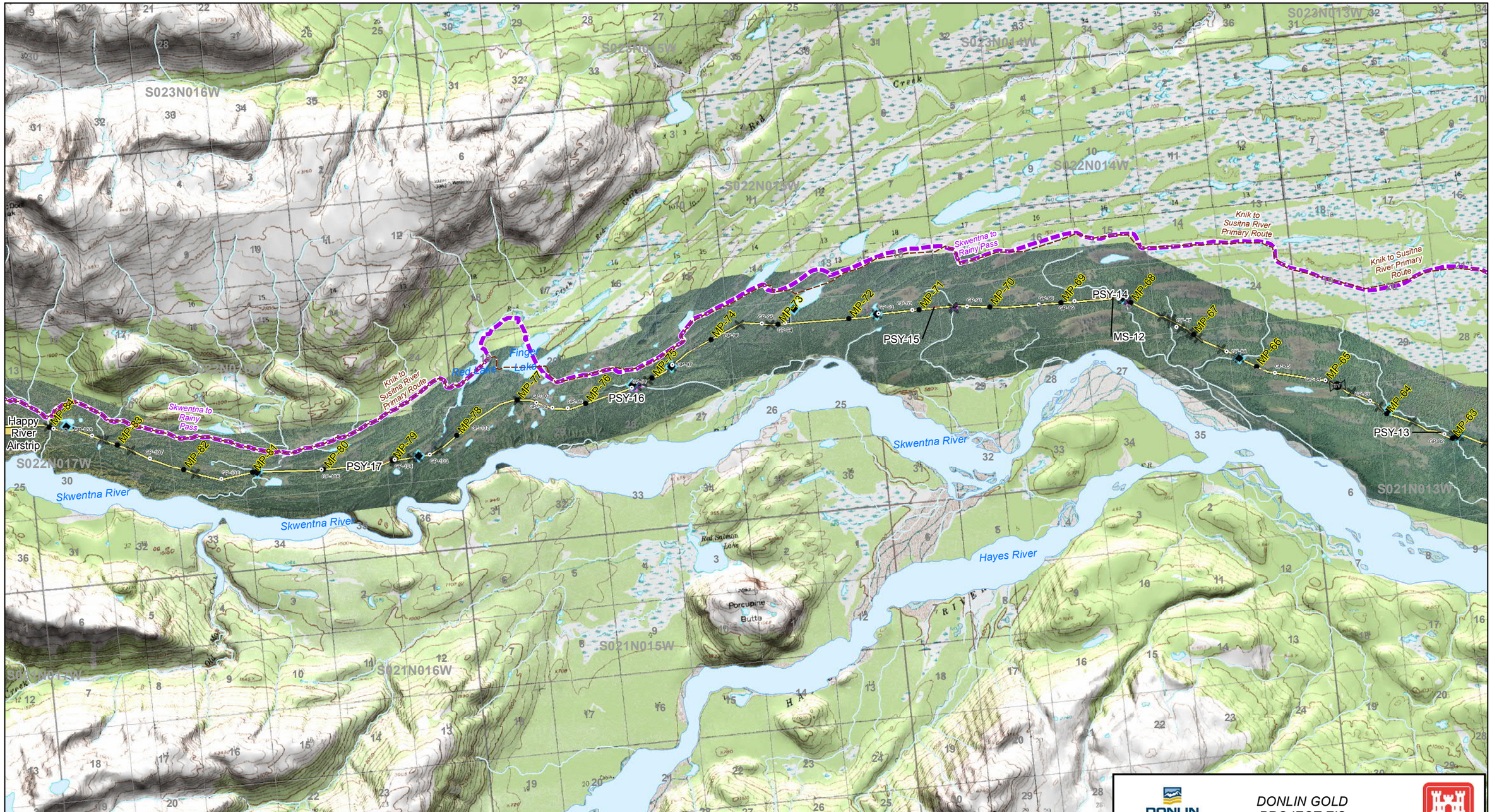

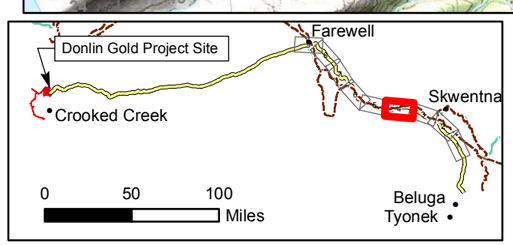

Coordinate System: NAD 1983 UTM Zone 5N
Projection: Transverse Mercator
Datum: North American 1983
False Easting: 500,000.0000
False Northing: 0.0000
Central Meridian: -153.0000
Scale Factor: 0.9996
Latitude Of Origin: 0.0000
Units: Meter

Data Sources: Donlin Gold 2013, USGS NHD 2013, ADNR 2013

MP-66 to MP-82

0 0.5 1 2 3 4 Miles

DONLIN GOLD

DONLIN GOLD PROJECT EIS

ALTERNATIVE 2 NATURAL GAS PIPELINE ALIGNMENT ENGINEERING AND CONSTRUCTION INFRASTRUCTURE

NOVEMBER 2015

APPENDIX T Page 4 of 9

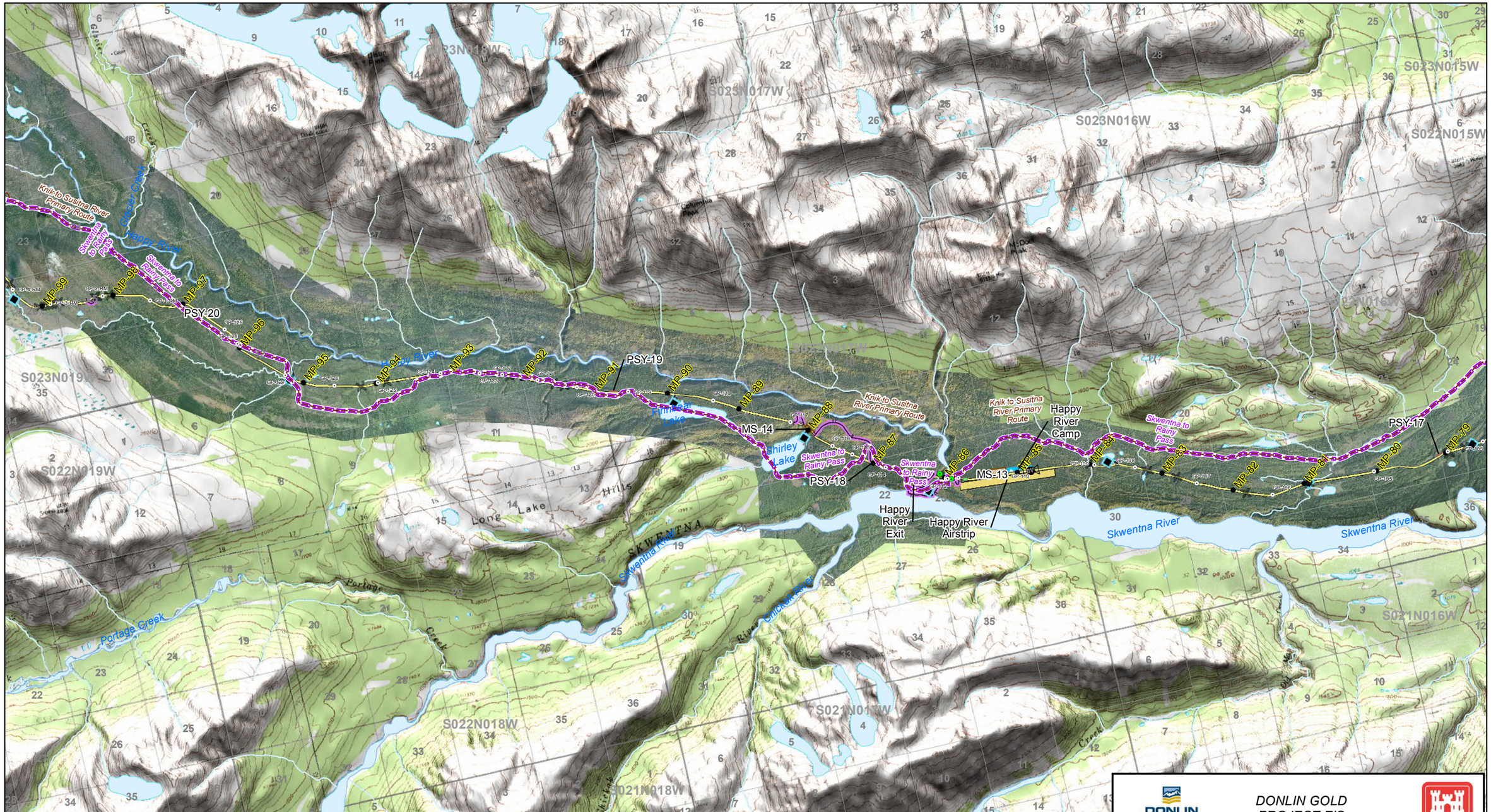

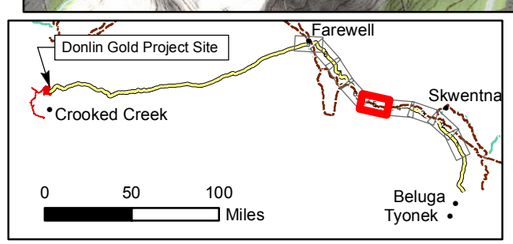

Coordinate System: NAD 1983 UTM Zone 5N
Projection: Transverse Mercator
Datum: North American 1983
False Easting: 500,000.0000
False Northing: 0.0000
Central Meridian: -153.0000
Scale Factor: 0.9996
Latitude Of Origin: 0.0000
Units: Meter

Data Sources: Donlin Gold 2013, USGS NHD 2013, ADNR 2013

MP-81 to MP-97

0 0.5 1 2 3 4 Miles

DONLIN GOLD

DONLIN GOLD PROJECT EIS

ALTERNATIVE 2 NATURAL GAS PIPELINE ALIGNMENT ENGINEERING AND CONSTRUCTION INFRASTRUCTURE

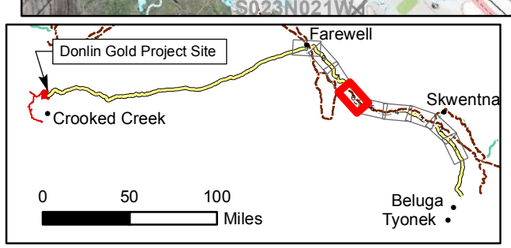

Coordinate System: NAD 1983 UTM Zone 5N
Projection: Transverse Mercator
Datum: North American 1983
False Easting: 500,000.0000
False Northing: 0.0000
Central Meridian: -153.0000
Scale Factor: 0.9996
Latitude Of Origin: 0.0000
Units: Meter

Data Sources: Donlin Gold 2013, USGS NHD 2013, ADNR 2013

MP-94 to MP-111

0 0.5 1 2 3 4 Miles

DONLIN GOLD

DONLIN GOLD PROJECT EIS

ALTERNATIVE 2 NATURAL GAS PIPELINE ALIGNMENT ENGINEERING AND CONSTRUCTION INFRASTRUCTURE

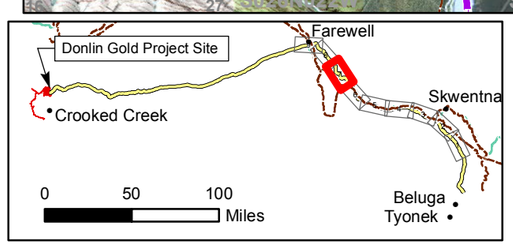

Coordinate System: NAD 1983 UTM Zone 5N
Projection: Transverse Mercator
Datum: North American 1983
False Easting: 500,000.0000
False Northing: 0.0000
Central Meridian: -153.0000
Scale Factor: 0.9996
Latitude Of Origin: 0.0000
Units: Meter

Data Sources: Donlin Gold 2013, USGS NHD 2013, ADNR 2013

MP-110 to MP-129

0 0.5 1 2 3 4 Miles

DONLIN GOLD

DONLIN GOLD PROJECT EIS

ALTERNATIVE 2 NATURAL GAS PIPELINE ALIGNMENT ENGINEERING AND CONSTRUCTION INFRASTRUCTURE

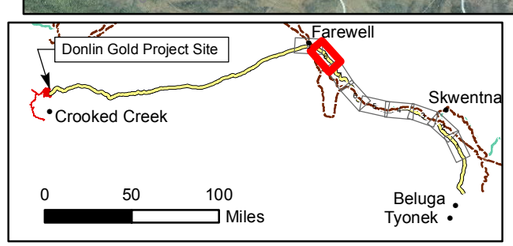

Coordinate System: NAD 1983 UTM Zone 5N
Projection: Transverse Mercator
Datum: North American 1983
False Easting: 500,000.0000
False Northing: 0.0000
Central Meridian: -153.0000
Scale Factor: 0.9996
Latitude Of Origin: 0.0000
Units: Meter

Data Sources: Donlin Gold 2013, USGS NHD 2013, ADNR 2013

MP-127 to MP-143

0 0.5 1 2 3 4 Miles

DONLIN GOLD

DONLIN GOLD PROJECT EIS

ALTERNATIVE 2 NATURAL GAS PIPELINE ALIGNMENT ENGINEERING AND CONSTRUCTION INFRASTRUCTURE

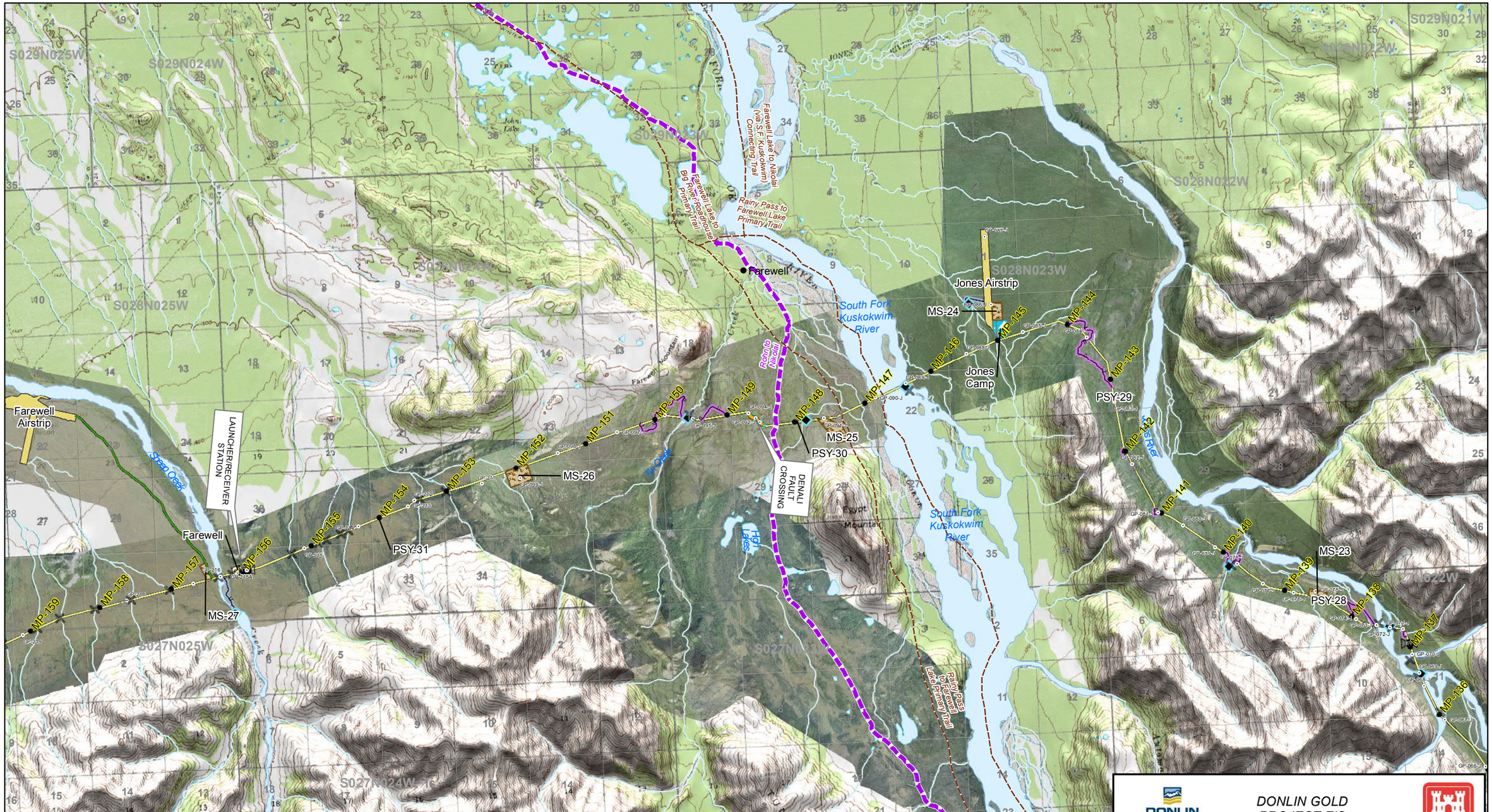

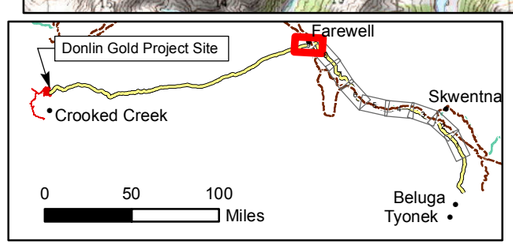

Coordinate System: NAD 1983 UTM Zone 5N
Projection: Transverse Mercator
Datum: North American 1983
False Easting: 500,000.0000
False Northing: 0.0000
Central Meridian: -153.0000
Scale Factor: 0.9996
Latitude Of Origin: 0.0000
Units: Meter

Data Sources: Donlin Gold 2013, USGS NHD 2013, ADNR 2013

MP-139 to MP-157

0 0.5 1 2 3 4 Miles

DONLIN GOLD

DONLIN GOLD PROJECT EIS

ALTERNATIVE 2 NATURAL GAS PIPELINE ALIGNMENT ENGINEERING AND CONSTRUCTION INFRASTRUCTURE