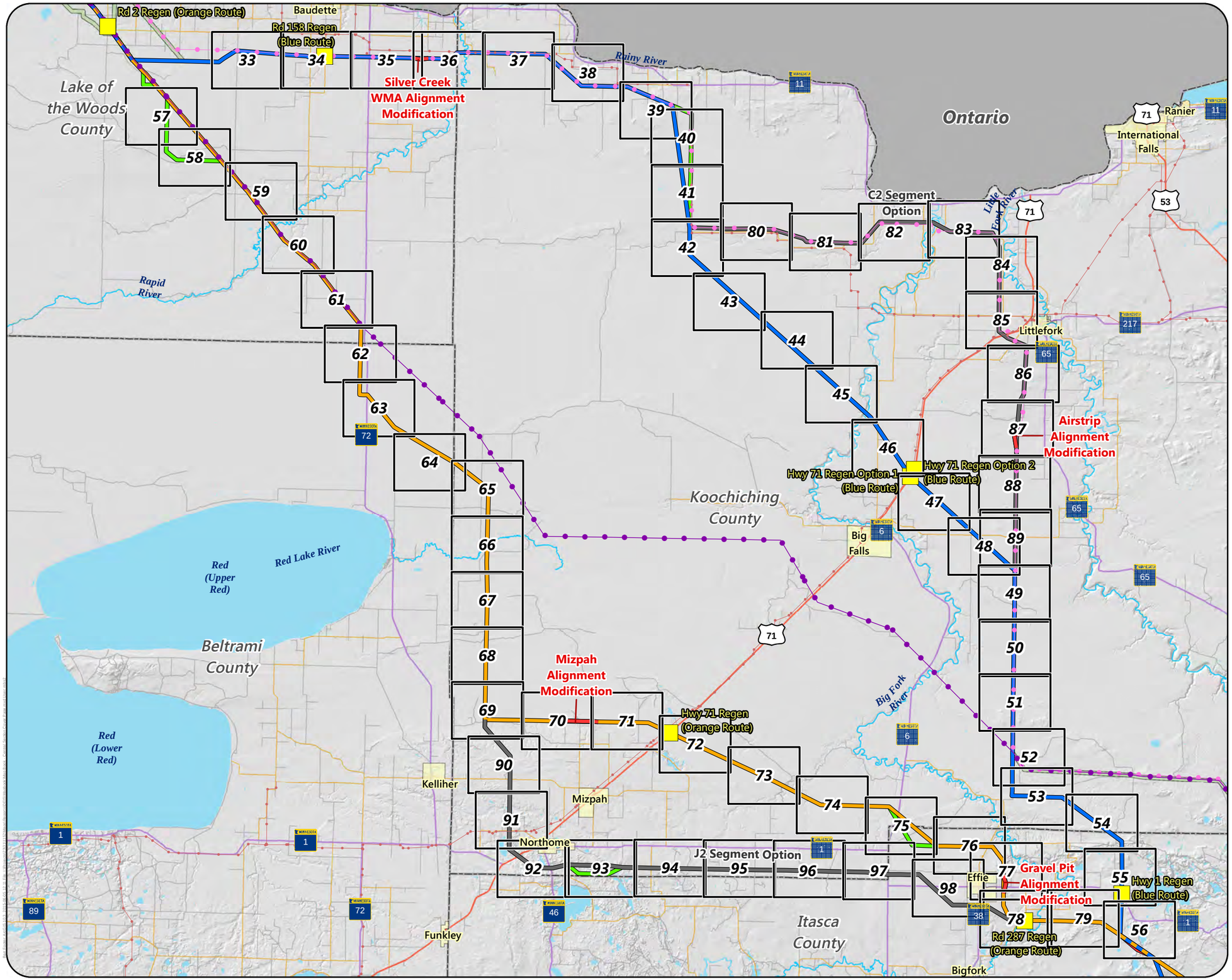

Map Book Page

Proposed Regeneration Site

Proposed Routes

- Blue/Orange Route
- Blue Route
- Orange Route
- Segment Option

Alternatives

- Route Variation
- Alignment Modification

Existing Transmission Lines

- 69 or 115 kV
- 230 kV
- 500 kV

Streets and Highways

- US Highway
- State Trunk Highway
- County State Aid Highway
- Local Road
- Municipal Boundary
- County Boundary

Miles

6.5 0 6.5

Appendix S - Central Section Cover

CENTRAL SECTION OVERVIEW

Great Northern Transmission Line

Draft Environmental Impact Statement

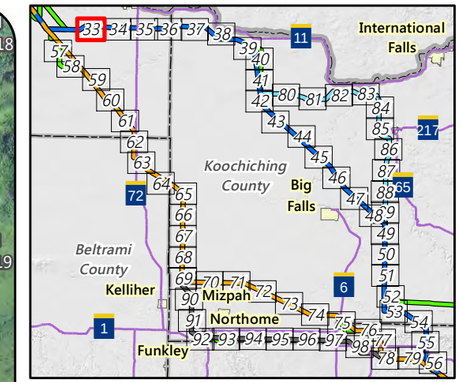

Proposed Routes

- Blue Route
- Anticipated Route Width
- Anticipated Right-of-Way
- Residences
- Commercial or Non-Residential Structure
- County Well Index
- Mineral Exploration or Engineering Drillhole
- NHD Watercourse
- PWI Watercourse
- Trout Stream
- Indian Reservation Land
- Snowmobile Trail
- Civil Township
- Public Land Survey Section

Existing Transmission Lines

- 69 or 115 kV
- 230 kV

Feet

2,000 0 2,000

Appendix S - Map 33

MAP BOOK - CENTRAL SECTION

Great Northern Transmission Line

Draft Environmental Impact Statement

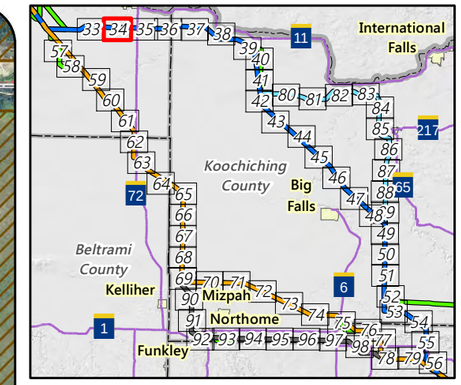

Proposed Regeneration Site

Proposed Routes

- Blue Route
- Anticipated Route Width
- Anticipated Right-of-Way
- Residences
- Commercial or Non-Residential Structure
- Aggregate Source Location
- County Well Index
- Mineral Exploration or Engineering Drillhole
- NHD Watercourse
- PWI Watercourse
- Wildlife Management Area (WMA)
- USFWS Interest Lands
- Indian Reservation Land
- Snowmobile Trail
- Public Land Survey Section

MPCA Database

- Multiple Activities

Existing Transmission Lines

- 69 or 115 kV
- 230 kV

Feet

2,000 0 2,000

Appendix S - Map 34

MAP BOOK - CENTRAL SECTION

Great Northern Transmission Line

Draft Environmental Impact Statement

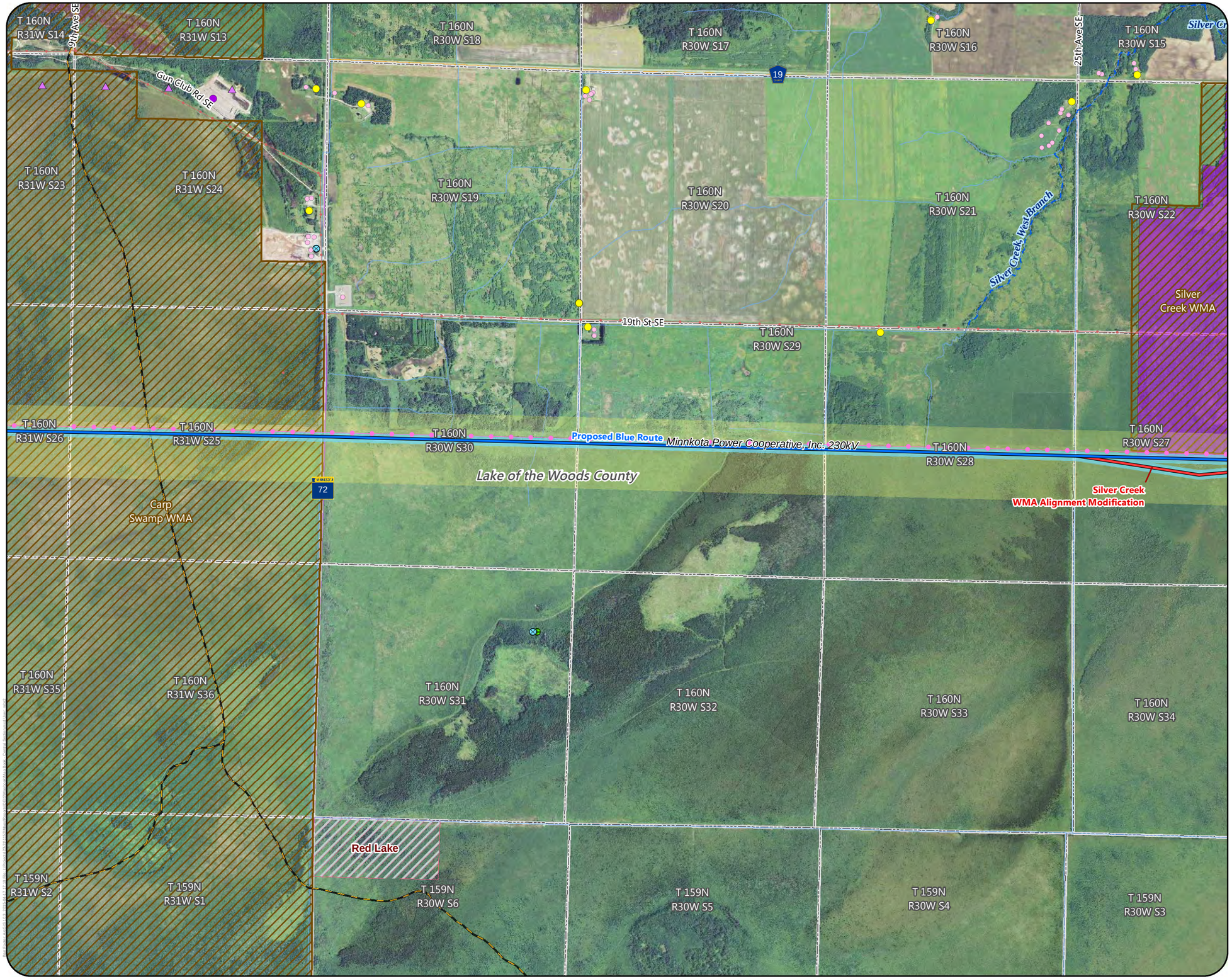

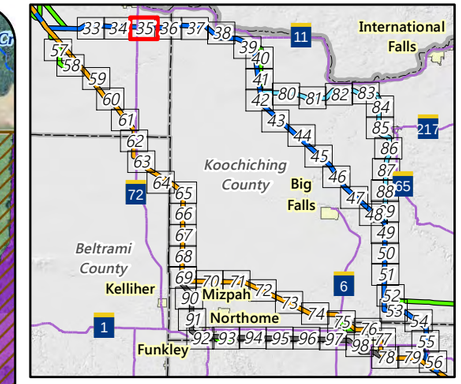

Proposed Routes
- Blue Route

Alternatives
- Alignment Modification
- Anticipated Route Width
- Anticipated Right-of-Way
- Residences
- Commercial or Non-Residential Structure
- Aggregate Source Location
- County Well Index
- Mineral Exploration or Engineering Drillhole
- NHD Watercourse
- PWI Watercourse
- Wildlife Management Area (WMA)
- USFWS Interest Lands
- Indian Reservation Land
- Snowmobile Trail
- Public Land Survey Section

MPCA Database
- Multiple Activities

Existing Transmission Lines
- 69 or 115 kV
- 230 kV

Feet
2,000 0 2,000

Appendix S - Map 35

MAP BOOK - CENTRAL SECTION
Great Northern Transmission Line
Draft Environmental Impact Statement

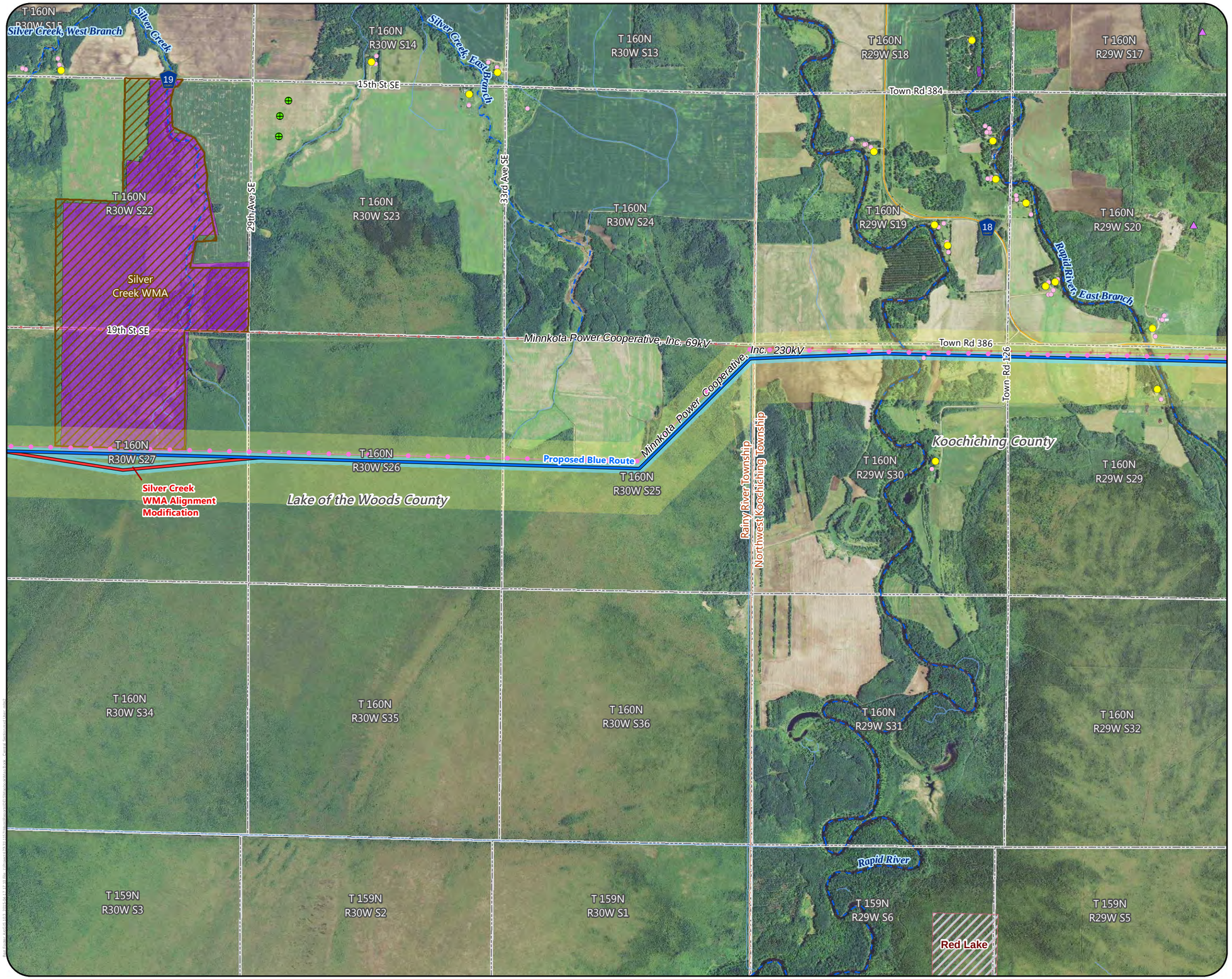

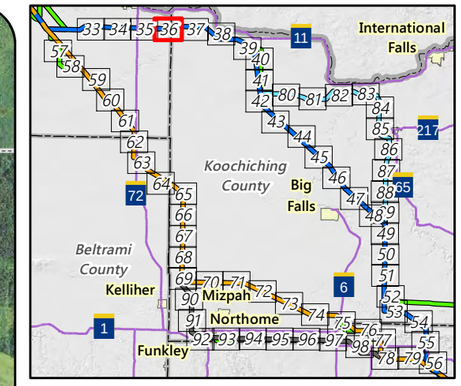

Proposed Routes

- Blue Route

Alternatives

- Alignment Modification
- Anticipated Route Width
- Anticipated Right-of-Way
- Residences
- Commercial or Non-Residential Structure
- Aggregate Source Location
- Mineral Exploration or Engineering Drillhole
- NHD Watercourse
- PWI Watercourse
- Wildlife Management Area (WMA)
- USFWS Interest Lands
- Indian Reservation Land
- Civil Township
- Public Land Survey Section

Existing Transmission Lines

- 69 or 115 kV
- 230 kV

Feet

2,000 0 2,000

Appendix S - Map 36

MAP BOOK - CENTRAL SECTION

Great Northern Transmission Line

Draft Environmental Impact Statement

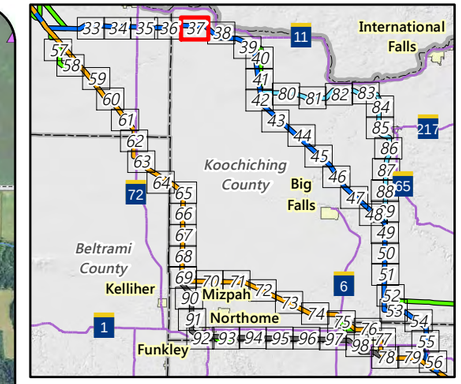

Proposed Routes

- Blue Route
- Anticipated Route Width
- Anticipated Right-of-Way
- Residences
- Commercial or Non-Residential Structure
- Aggregate Source Location
- NHD Watercourse
- PWI Watercourse
- Indian Reservation Land
- Public Land Survey Section

Existing Transmission Lines

- 69 or 115 kV
- 230 kV

Feet

2,000 0 2,000

Appendix S - Map 37

MAP BOOK - CENTRAL SECTION

Great Northern Transmission Line

Draft Environmental Impact Statement

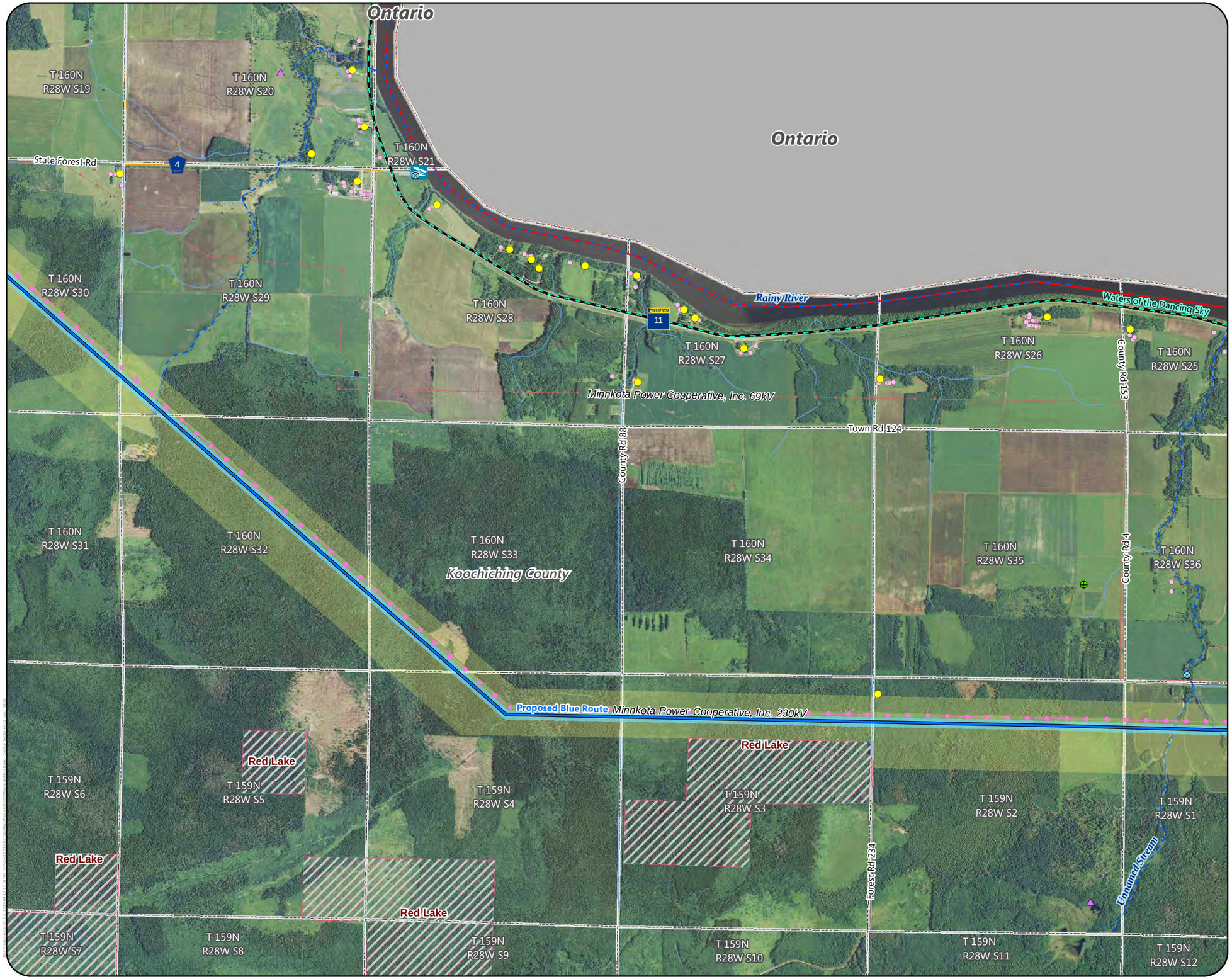

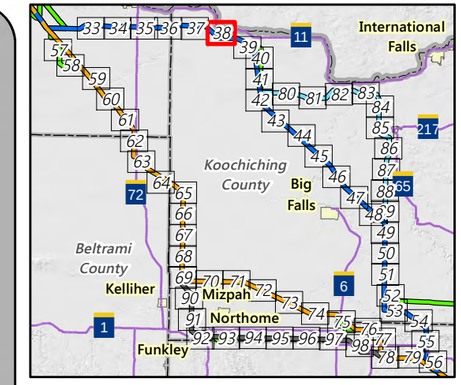

Proposed Routes

- Blue Route
- Anticipated Route Width
- Anticipated Right-of-Way
- Residences
- Commercial or Non-Residential Structure
- Aggregate Source Location
- County Well Index
- Mineral Exploration or Engineering Drillhole
- Trailer Launch Water Access
- NHD Watercourse
- PWI Watercourse
- MPCA Impaired Stream
- Indian Reservation Land
- Scenic Byway
- Civil Township
- Public Land Survey Section
- County Boundary
- International Boundary

Existing Transmission Lines

- 69 or 115 kV
- 230 kV

Feet

2,000 0 2,000

Appendix S - Map 38

MAP BOOK - CENTRAL SECTION

Great Northern Transmission Line

Draft Environmental Impact Statement

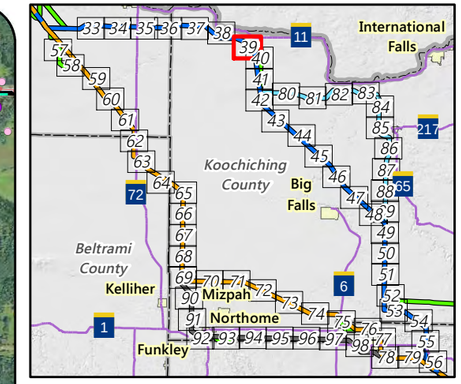

Proposed Routes
- Blue Route

Alternatives
- Route Variation
- Anticipated Route Width
- Anticipated Right-of-Way
- Residences
- Commercial or Non-Residential Structure
- Cemetery
- Aggregate Source Location
- County Well Index
- Mineral Exploration or Engineering Drillhole
- NHD Watercourse
- PWI Watercourse
- Indian Reservation Land
- Scenic Byway
- Snowmobile Trail
- Public Land Survey Section

MPCA Database
- Hazardous Waste
- Tanks and Leaks
- Multiple Activities

Existing Transmission Lines
- 69 or 115 kV
- 230 kV

Feet
2,000 0 2,000

Appendix S - Map 39

MAP BOOK - CENTRAL SECTION
Great Northern Transmission Line
Draft Environmental Impact Statement

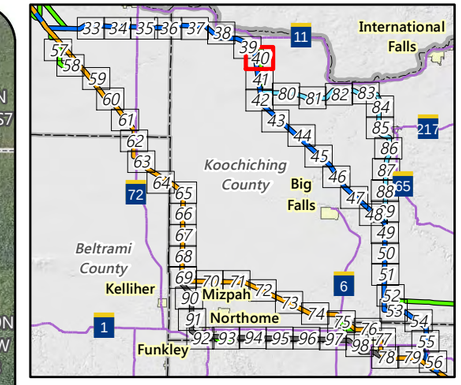

Proposed Routes
- Blue Route

Alternatives
- Route Variation
- Anticipated Route Width
- Anticipated Right-of-Way
- Residences
- Commercial or Non-Residential Structure
- County Well Index
- Mineral Exploration or Engineering Drillhole
- NHD Watercourse
- PWI Watercourse
- Preliminary Peatland SNA Watershed Protection Area
- Indian Reservation Land
- Snowmobile Trail
- Public Land Survey Section

MPCA Database
- Multiple Activities

Existing Transmission Lines
- 69 or 115 kV
- 230 kV

Feet
2,000 0 2,000

Appendix S - Map 40

MAP BOOK - CENTRAL SECTION
Great Northern Transmission Line
Draft Environmental Impact Statement

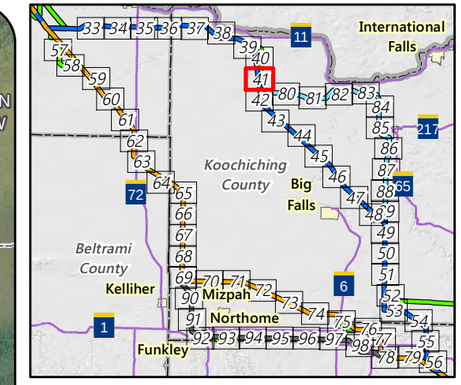

Proposed Routes
- Blue Route

Alternatives
- Route Variation
- Anticipated Route Width
- Anticipated Right-of-Way
- County Well Index
- Mineral Exploration or Engineering Drillhole
- NHD Watercourse
- NHD Waterbody
- PWI Waterbody
- Scientific and Natural Area (SNA)
- Preliminary Peatland SNA Watershed Protection Area
- Indian Reservation Land
- Snowmobile Trail
- Public Land Survey Section

Existing Transmission Lines
- 69 or 115 kV
- 230 kV

Feet
2,000 0 2,000

Appendix S - Map 41

MAP BOOK - CENTRAL SECTION
Great Northern Transmission Line
Draft Environmental Impact Statement

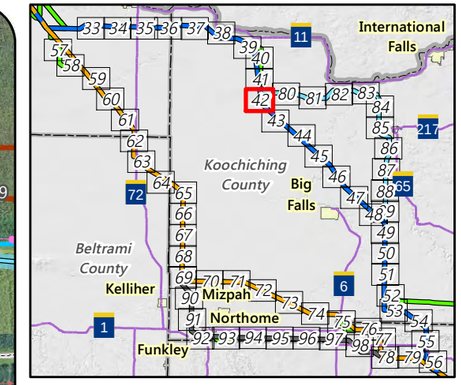

Proposed Routes
- Blue Route

Segment Options
- C2 Segment Option

Alternatives
- Route Variation
- Anticipated Route Width
- Anticipated Right-of-Way
- Residences
- Commercial or Non-Residential Structure
- NHD Watercourse
- PWI Watercourse
- Scientific and Natural Area (SNA)
- Preliminary Peatland SNA Watershed Protection Area
- Snowmobile Trail
- Public Land Survey Section

Existing Transmission Lines
- 69 or 115 kV
- 230 kV

Feet
2,000 0 2,000

Appendix S - Map 42

MAP BOOK - CENTRAL SECTION
Great Northern Transmission Line
Draft Environmental Impact Statement

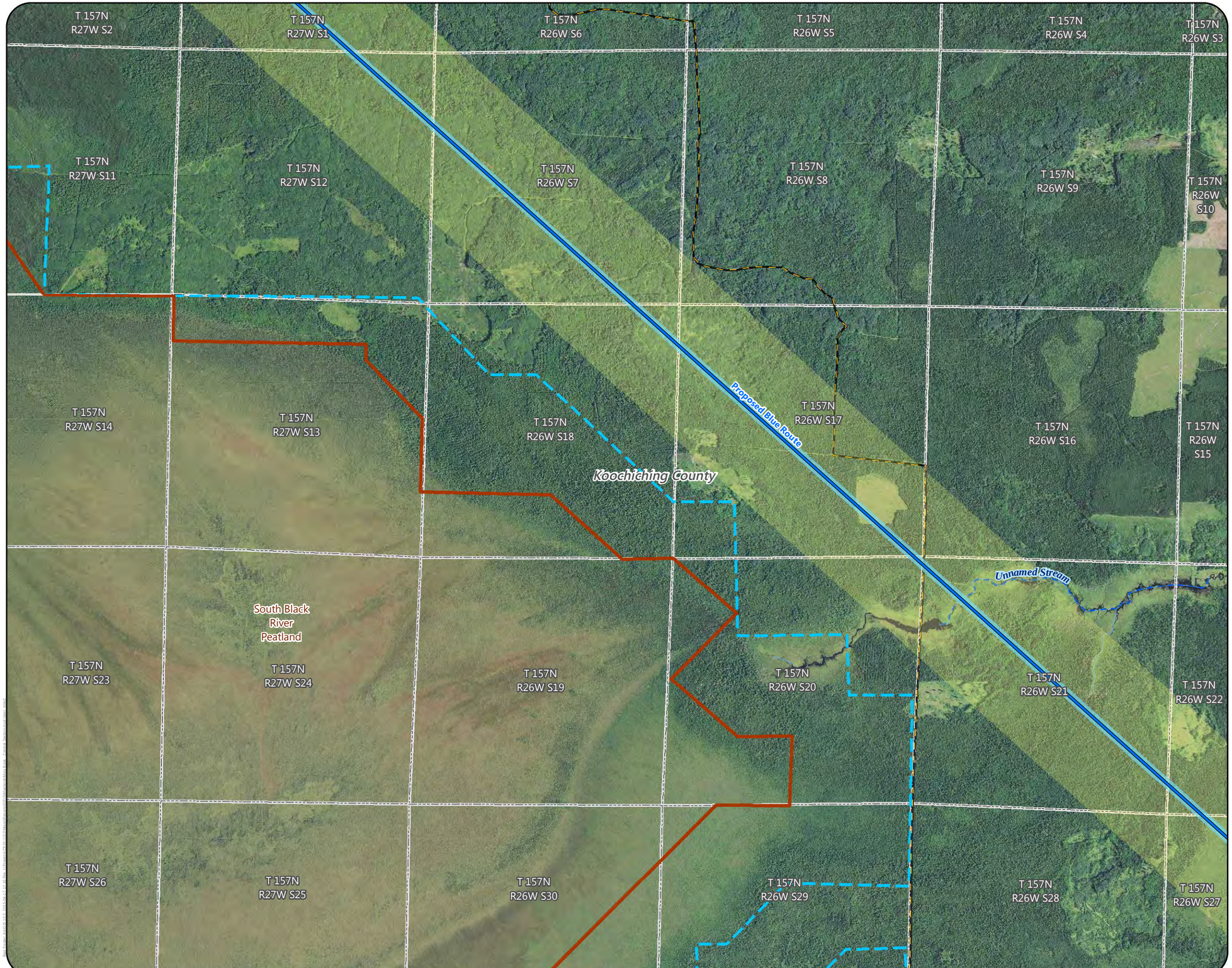

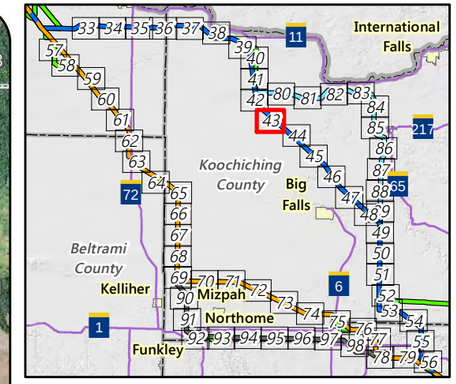

Proposed Routes

- Blue Route
- Anticipated Route Width
- Anticipated Right-of-Way
- NHD Watercourse
- PWI Watercourse
- Scientific and Natural Area (SNA)
- Preliminary Peatland SNA Watershed Protection Area
- Snowmobile Trail
- Public Land Survey Section

Feet

2,000 0 2,000

Appendix S - Map 43

MAP BOOK - CENTRAL SECTION

Great Northern Transmission Line

Draft Environmental Impact Statement

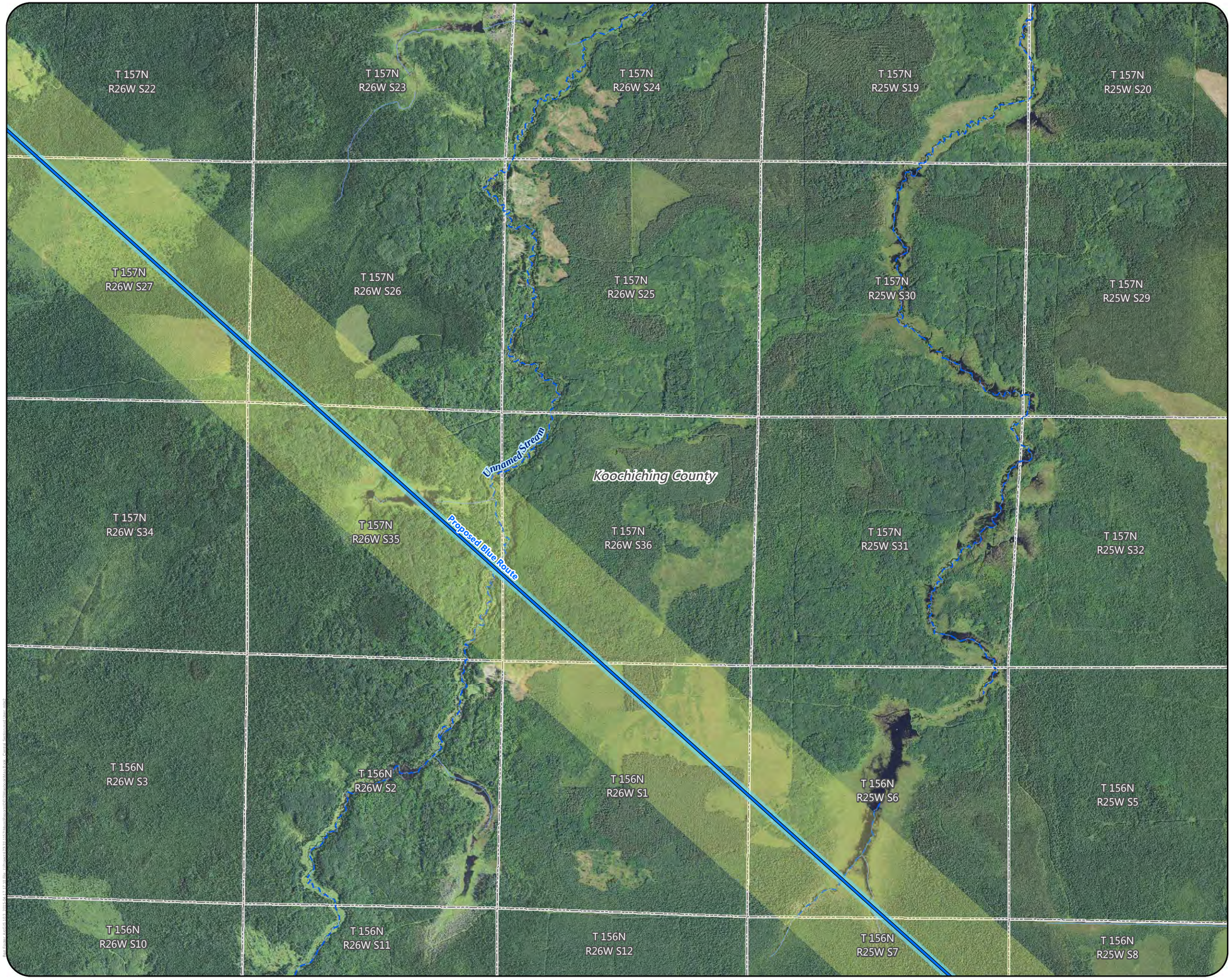

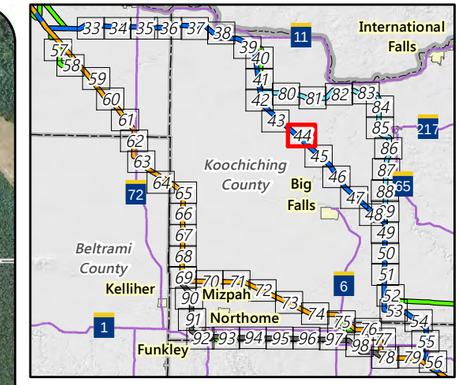

Proposed Routes

- Blue Route
- Anticipated Route Width
- Anticipated Right-of-Way
- NHD Watercourse
- PWI Watercourse
- Public Land Survey Section

Feet

2,000 0 2,000

Appendix S - Map 44

MAP BOOK - CENTRAL SECTION

Great Northern Transmission Line

Draft Environmental Impact Statement

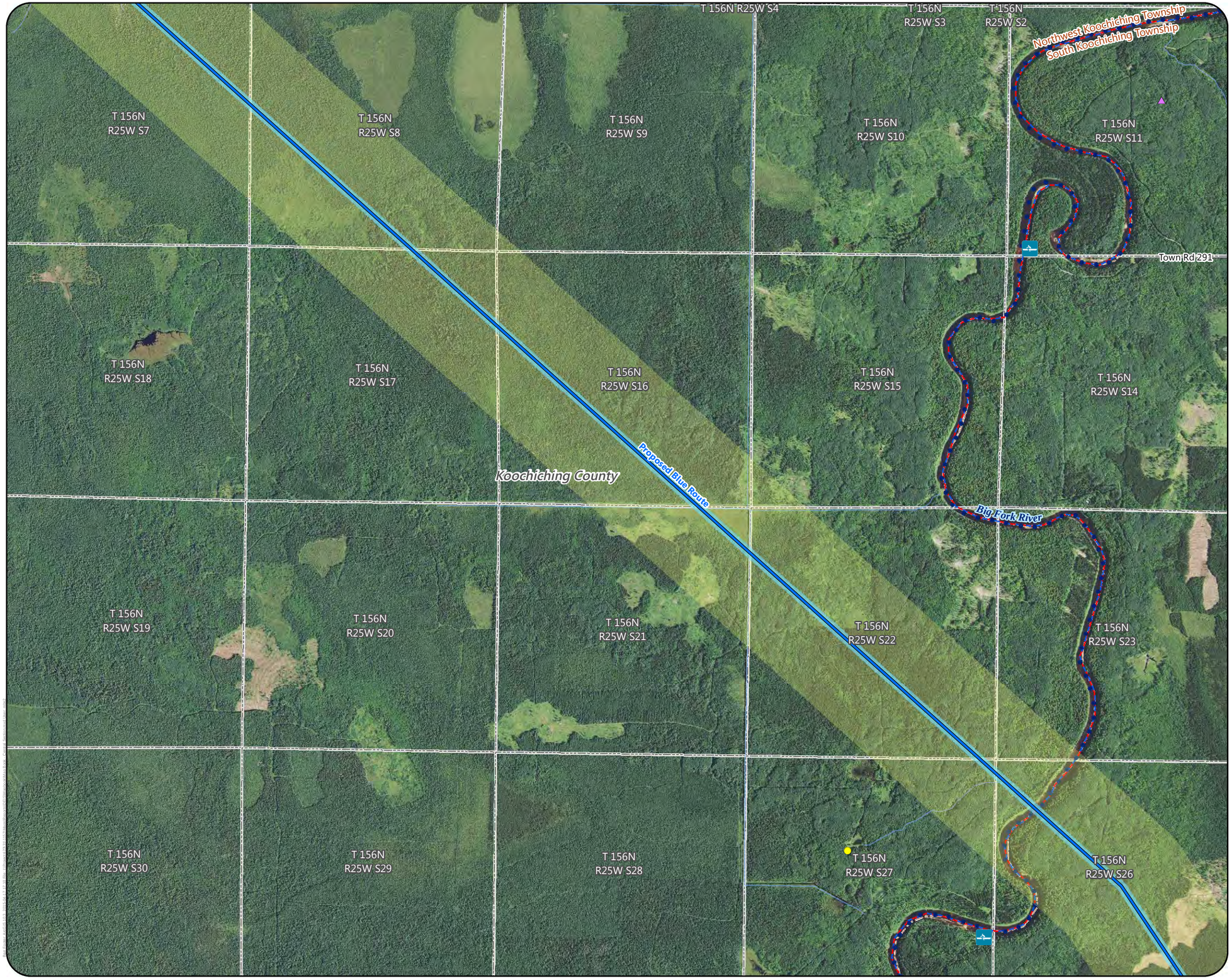

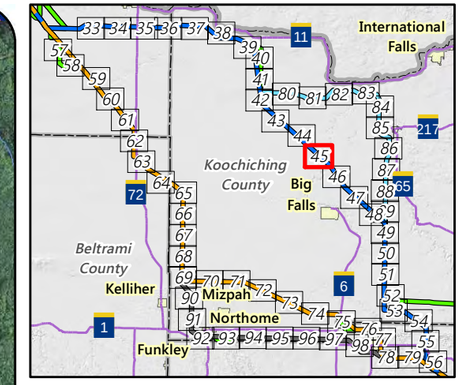

Proposed Routes

- Blue Route
- Anticipated Route Width
- Anticipated Right-of-Way
- Residences
- Aggregate Source Location
- Carry-In Water Access
- State Water Trail
- NHD Watercourse
- PWI Watercourse
- MPCA Impaired Stream
- Civil Township
- Public Land Survey Section

Feet

2,000 0 2,000

Appendix S - Map 45

MAP BOOK - CENTRAL SECTION

Great Northern Transmission Line

Draft Environmental Impact Statement

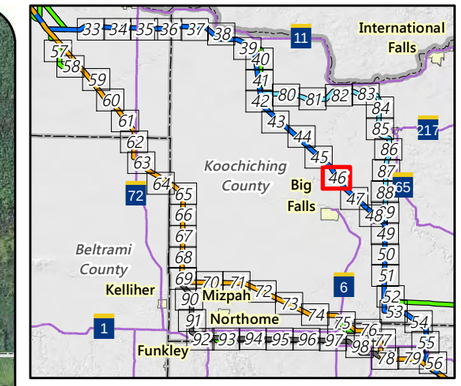

Proposed Regeneration Site

Proposed Routes

- Blue Route
- Anticipated Route Width
- Anticipated Right-of-Way
- Residences
- Commercial or Non-Residential Structure
- County Well Index
- Mineral Exploration or Engineering Drillhole
- Carry-In Water Access
- State Water Trail
- NHD Watercourse
- PWI Watercourse
- MPCA Impaired Stream
- Ecologically Important Lowland Conifers
- Snowmobile Trail
- State Trail
- Civil Township
- Public Land Survey Section

MPCA Database

- Tanks and Leaks

Existing Transmission Lines

- 69 or 115 kV

Feet

2,000 0 2,000

Appendix S - Map 46

MAP BOOK - CENTRAL SECTION

Great Northern Transmission Line

Draft Environmental Impact Statement

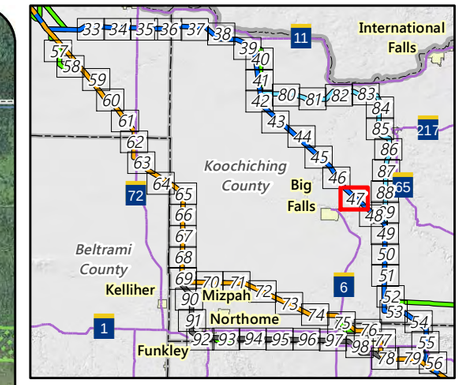

Proposed Regeneration Site

Proposed Routes

- Blue Route
- Anticipated Route Width
- Anticipated Right-of-Way
- Airport
- NHD Watercourse
- PWI Watercourse
- Ecologically Important Lowland Conifers
- Snowmobile Trail
- State Trail
- Public Land Survey Section

MPCA Database

- Hazardous Waste

Existing Transmission Lines

- 69 or 115 kV

Feet

2,000 0 2,000

Appendix S - Map 47

MAP BOOK - CENTRAL SECTION

Great Northern Transmission Line

Draft Environmental Impact Statement

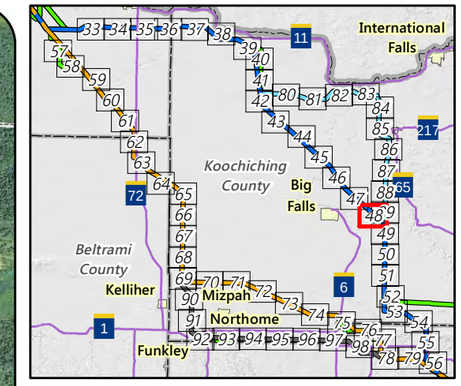

Proposed Routes

- Blue Route

Segment Options

- C2 Segment Option
- Anticipated Route Width
- Anticipated Right-of-Way
- Residences
- Commercial or Non-Residential Structure
- NHD Watercourse
- Ecologically Important Lowland Conifers
- Public Land Survey Section

Existing Transmission Lines

- 230 kV

Feet

2,000 0 2,000

Appendix S - Map 48

MAP BOOK - CENTRAL SECTION

Great Northern Transmission Line

Draft Environmental Impact Statement

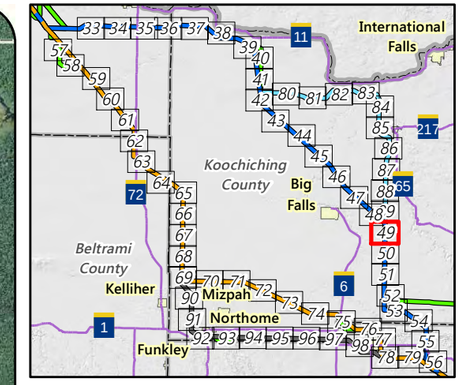

Proposed Routes

- Blue Route

Segment Options

- C2 Segment Option
- Anticipated Route Width
- Anticipated Right-of-Way
- NHD Watercourse
- Scientific and Natural Area (SNA)
- Preliminary Peatland SNA Watershed Protection Area
- Ecologically Important Lowland Conifers
- Public Land Survey Section

Existing Transmission Lines

- 230 kV

Feet

2,000 0 2,000

Appendix S - Map 49

MAP BOOK - CENTRAL SECTION

Great Northern Transmission Line

Draft Environmental Impact Statement

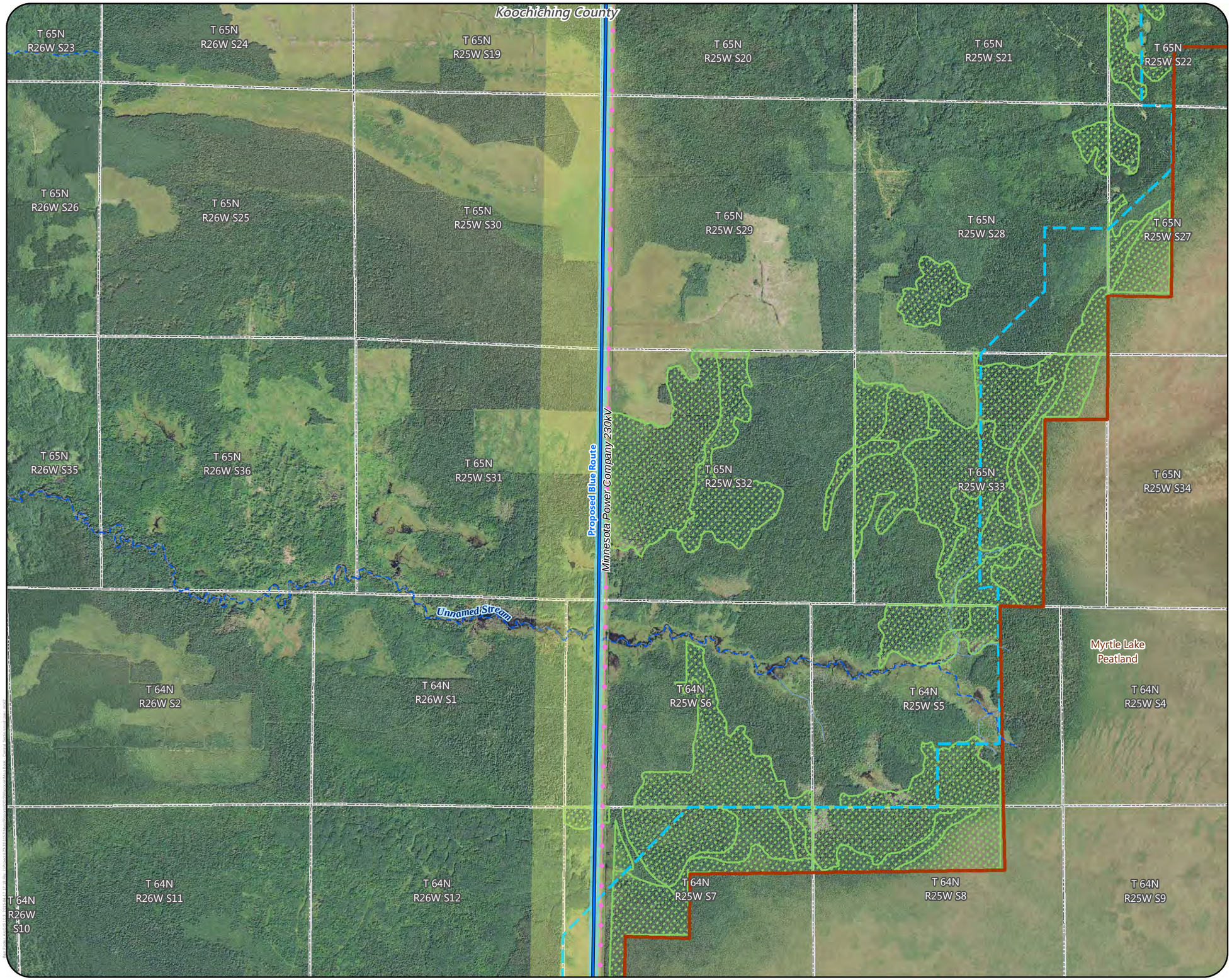

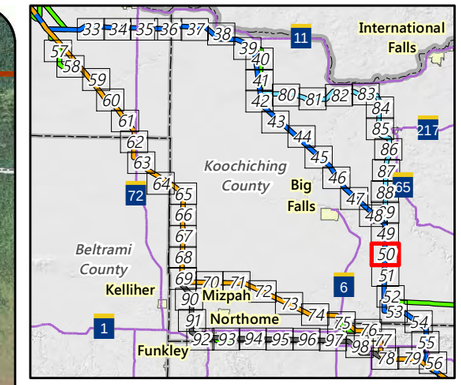

Proposed Routes

- Blue Route
- Anticipated Route Width
- Anticipated Right-of-Way
- NHD Watercourse
- PWI Watercourse
- Scientific and Natural Area (SNA)
- Preliminary Peatland SNA Watershed Protection Area
- Ecologically Important Lowland Conifers
- Public Land Survey Section

Existing Transmission Lines

- 230 kV

Feet

2,000 0 2,000

Appendix S - Map 50

MAP BOOK - CENTRAL SECTION

Great Northern Transmission Line

Draft Environmental Impact Statement

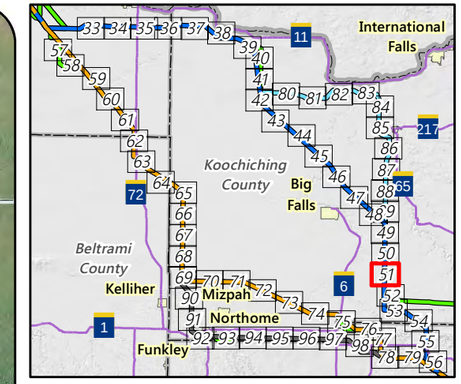

Proposed Routes

- Blue Route
- Anticipated Route Width
- Anticipated Right-of-Way
- NHD Watercourse
- Scientific and Natural Area (SNA)
- Preliminary Peatland SNA Watershed Protection Area
- Ecologically Important Lowland Conifers
- Public Land Survey Section

Existing Transmission Lines

- 230 kV
- 500 kV

Feet

2,000 0 2,000

Appendix S - Map 51

MAP BOOK - CENTRAL SECTION

Great Northern Transmission Line

Draft Environmental Impact Statement

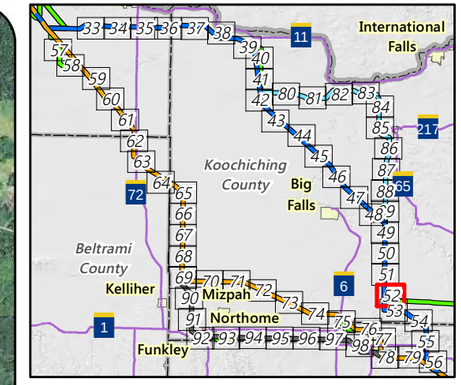

Proposed Routes
- Blue Route

Alternatives
- Route Variation
- Anticipated Route Width
- Anticipated Right-of-Way
- Residences
- Commercial or Non-Residential Structure
- County Well Index
- Mineral Exploration or Engineering Drillhole
- NHD Watercourse
- PWI Watercourse
- Ecologically Important Lowland Conifers
- Public Land Survey Section

Existing Transmission Lines
- 230 kV
- 500 kV

Feet
2,000 0 2,000

Appendix S - Map 52

MAP BOOK - CENTRAL SECTION
Great Northern Transmission Line
Draft Environmental Impact Statement

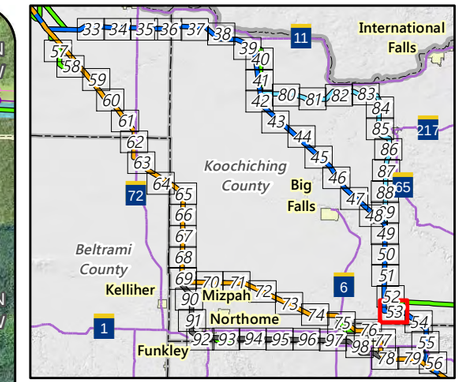

Proposed Routes

- Blue Route

Alternatives

- Route Variation
- Anticipated Route Width
- Anticipated Right-of-Way
- Residences
- Commercial or Non-Residential Structure
- County Well Index
- Mineral Exploration or Engineering Drillhole
- State Water Trail
- NHD Watercourse
- PWI Watercourse
- MPCA Impaired Stream
- Snowmobile Trail
- Public Land Survey Section

Existing Transmission Lines

- 230 kV
- 500 kV

Feet

2,000 0 2,000

Appendix S - Map 53

MAP BOOK - CENTRAL SECTION

Great Northern Transmission Line

Draft Environmental Impact Statement

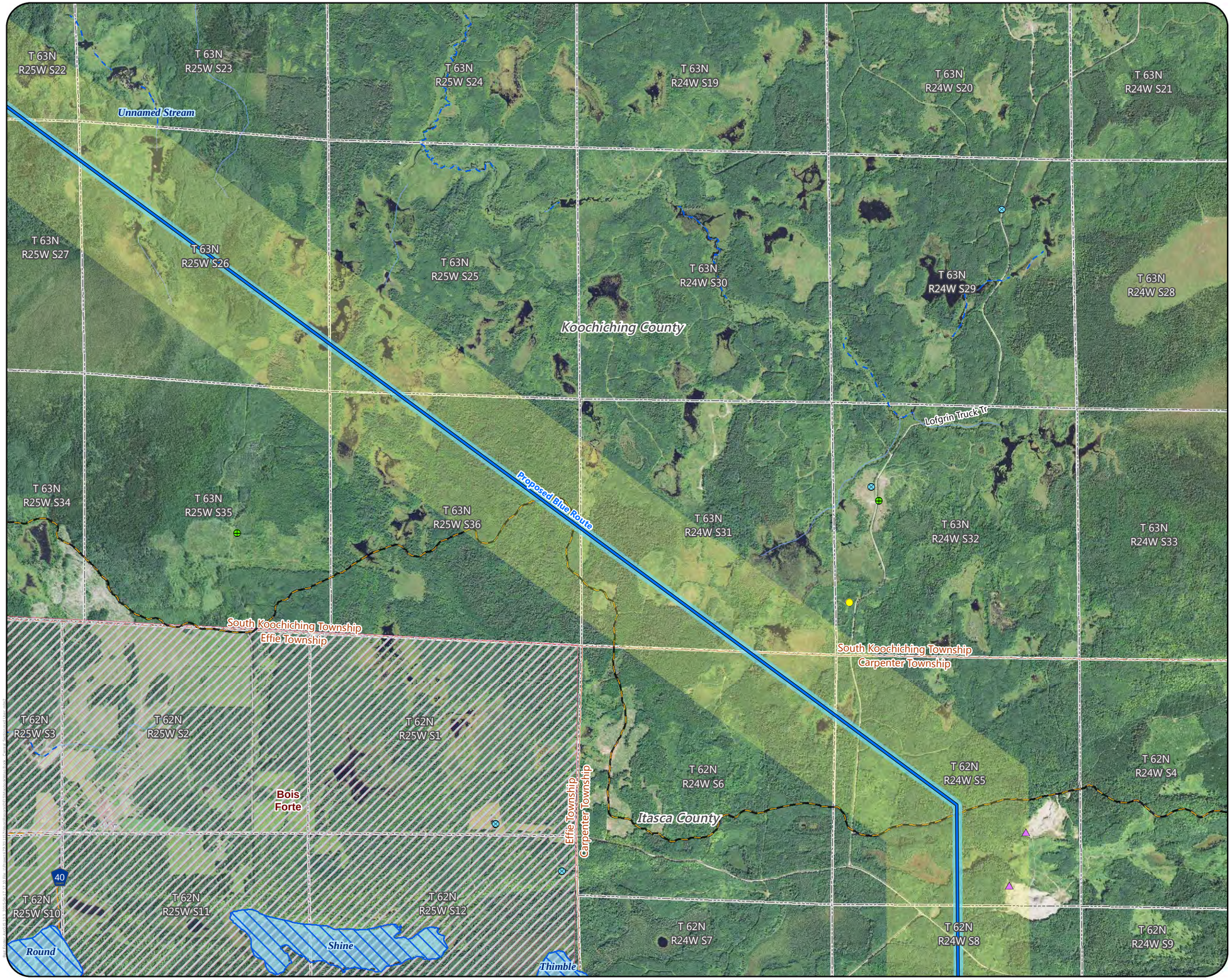

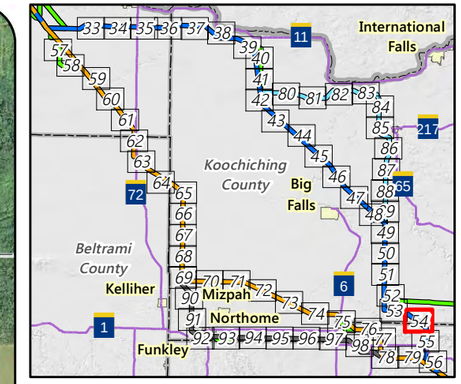

Proposed Routes

- Blue Route
- Anticipated Route Width
- Anticipated Right-of-Way
- Residences
- Commercial or Non-Residential Structure
- Aggregate Source Location
- County Well Index
- Mineral Exploration or Engineering Drillhole
- NHD Watercourse
- PWI Watercourse
- NHD Waterbody
- PWI Waterbody
- Indian Reservation Land
- Snowmobile Trail
- Civil Township
- Public Land Survey Section

Feet

2,000 0 2,000

Appendix S - Map 54

MAP BOOK - CENTRAL SECTION

Great Northern Transmission Line

Draft Environmental Impact Statement

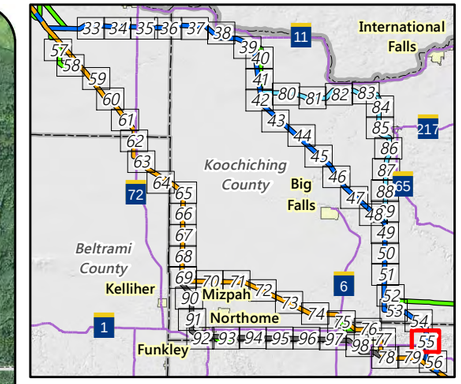

Proposed Regeneration Site

Proposed Routes

- Blue Route
- Anticipated Route Width
- Anticipated Right-of-Way
- Residences
- Commercial or Non-Residential Structure
- Aggregate Source Location
- County Well Index
- Mineral Exploration or Engineering Drillhole
- NHD Watercourse
- PWI Watercourse
- MPCA Impaired Stream
- NHD Waterbody
- PWI Waterbody
- MPCA Impaired Waterbody
- Wild Rice Lake
- Ecologically Important Lowland Conifers
- Indian Reservation Land
- Civil Township
- Public Land Survey Section

MPCA Database

- Hazardous Waste
- Multiple Activities

Feet

2,000 0 2,000

Appendix S - Map 55

MAP BOOK - CENTRAL SECTION

Great Northern Transmission Line

Draft Environmental Impact Statement

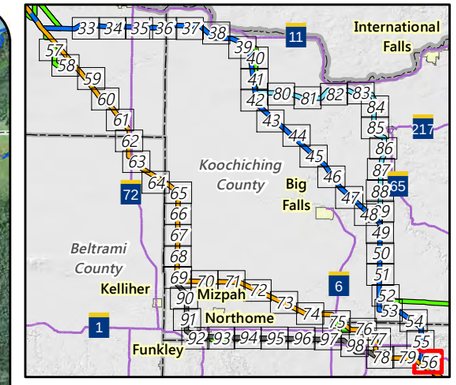

Proposed Routes
- Blue Route
- Orange Route
- Blue/Orange Route

Alternatives
- Alignment Modification
- Anticipated Route Width
- Anticipated Right-of-Way
- Residences
- Commercial or Non-Residential Structure
- Aggregate Source Location
- Communication Tower
- County Well Index
- Mineral Exploration or Engineering Drillhole
- Carry-In Water Access
- Trailer Launch Water Access
- NHD Watercourse
- PWI Watercourse
- MPCA Impaired Stream
- NHD Waterbody
- PWI Waterbody
- MPCA Impaired Waterbody
- Wild Rice Lake
- Trout Lake
- Aquatic Management Area
- Snowmobile Trail
- Civil Township
- Public Land Survey Section

MPCA Database
- Multiple Activities

Feet
2,000 0 2,000

Appendix S - Map 56

MAP BOOK - CENTRAL SECTION
Great Northern Transmission Line
Draft Environmental Impact Statement

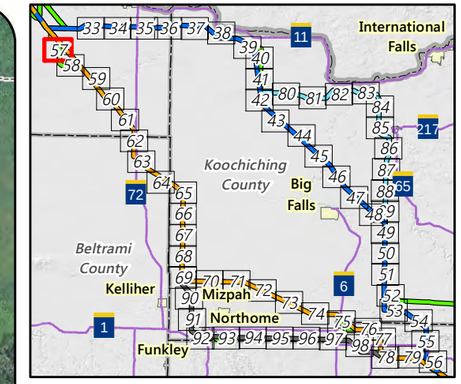

Proposed Routes

Orange Route

Alternatives

Route Variation

Anticipated Route Width

Anticipated Right-of-Way

USFWS Interest Lands

Indian Reservation Land

Public Land Survey Section

Existing Transmission Lines

500 kV

Feet

2,000 0 2,000

Appendix S - Map 57

MAP BOOK - CENTRAL SECTION

Great Northern Transmission Line

Draft Environmental Impact Statement

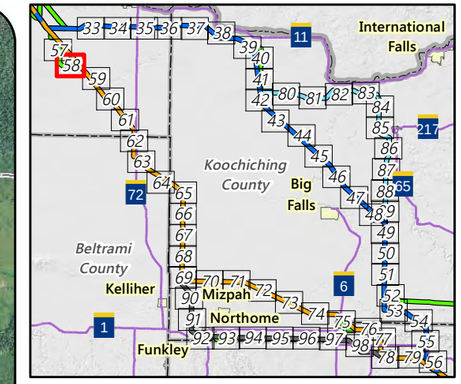

Proposed Routes

- Orange Route

Alternatives

- Route Variation
- Anticipated Route Width
- Anticipated Right-of-Way
- Commercial or Non-Residential Structure
- County Well Index
- Mineral Exploration or Engineering Drillhole
- NHD Watercourse
- USFWS Interest Lands
- Indian Reservation Land
- Public Land Survey Section

Existing Transmission Lines

- 500 kV

Feet

2,000 0 2,000

Appendix S - Map 58

MAP BOOK - CENTRAL SECTION

Great Northern Transmission Line

Draft Environmental Impact Statement

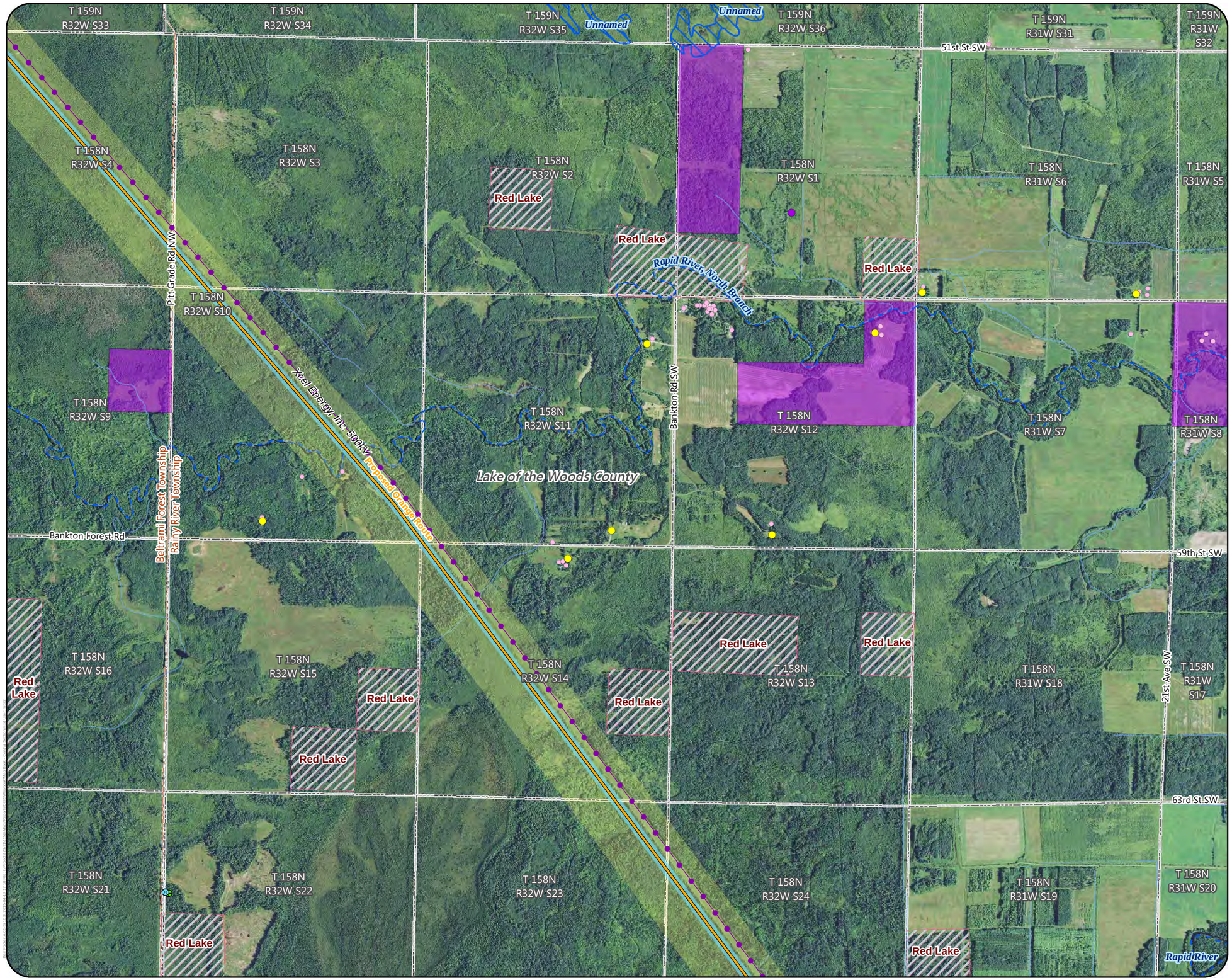

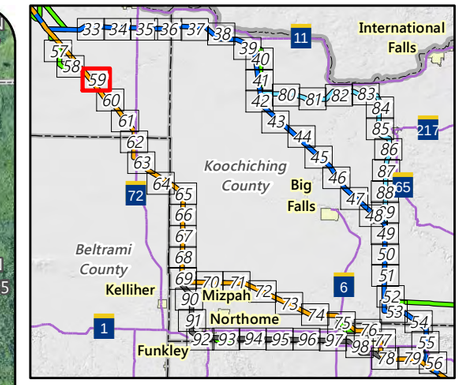

Proposed Routes

- Orange Route
- Anticipated Route Width
- Anticipated Right-of-Way
- Residences
- Commercial or Non-Residential Structure
- County Well Index
- Mineral Exploration or Engineering Drillhole
- NHD Watercourse
- PWI Watercourse
- PWI Waterbody
- USFWS Interest Lands
- Indian Reservation Land
- Civil Township
- Public Land Survey Section

MPCA Database

- Multiple Activities

Existing Transmission Lines

- 500 kV

Feet

2,000 0 2,000

Appendix S - Map 59

MAP BOOK - CENTRAL SECTION

Great Northern Transmission Line

Draft Environmental Impact Statement

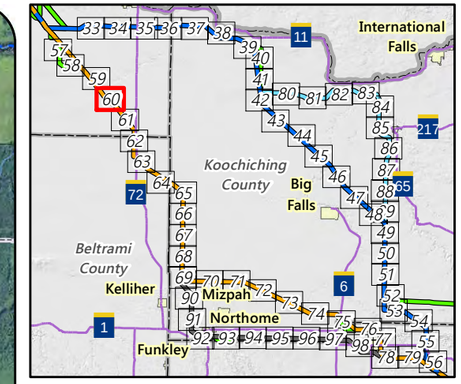

Proposed Routes

- Orange Route
- Anticipated Route Width
- Anticipated Right-of-Way
- Residences
- Commercial or Non-Residential Structure
- NHD Watercourse
- PWI Watercourse
- Wildlife Management Area (WMA)
- Indian Reservation Land
- Snowmobile Trail
- Civil Township
- Public Land Survey Section

Existing Transmission Lines

- 500 kV

Feet

2,000 0 2,000

Appendix S - Map 60

MAP BOOK - CENTRAL SECTION

Great Northern Transmission Line

Draft Environmental Impact Statement

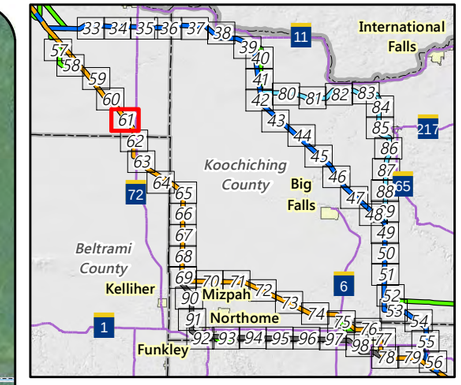

Proposed Routes

- Orange Route
- Anticipated Route Width
- Anticipated Right-of-Way
- Residences
- Commercial or Non-Residential Structure
- NHD Watercourse
- PWI Watercourse
- Wildlife Management Area (WMA)
- Preliminary Peatland SNA Watershed Protection Area
- Indian Reservation Land
- Snowmobile Trail
- Civil Township
- Public Land Survey Section

Existing Transmission Lines

- 500 kV

Feet

2,000 0 2,000

Appendix S - Map 61

MAP BOOK - CENTRAL SECTION

Great Northern Transmission Line

Draft Environmental Impact Statement

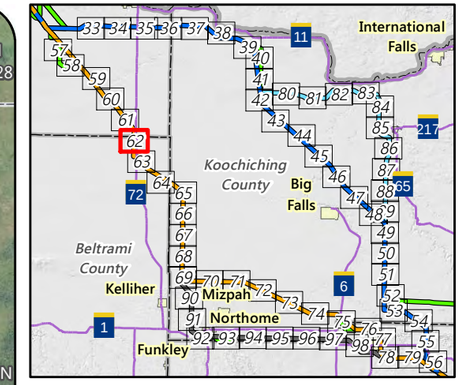

Proposed Routes

- Orange Route
- Anticipated Route Width
- Anticipated Right-of-Way
- NHD Watercourse
- Wildlife Management Area (WMA)
- Scientific and Natural Area (SNA)
- Preliminary Peatland SNA Watershed Protection Area
- Snowmobile Trail
- Civil Township
- Public Land Survey Section

Existing Transmission Lines

- 500 kV

Feet

2,000 0 2,000

Appendix S - Map 62

MAP BOOK - CENTRAL SECTION

Great Northern Transmission Line

Draft Environmental Impact Statement

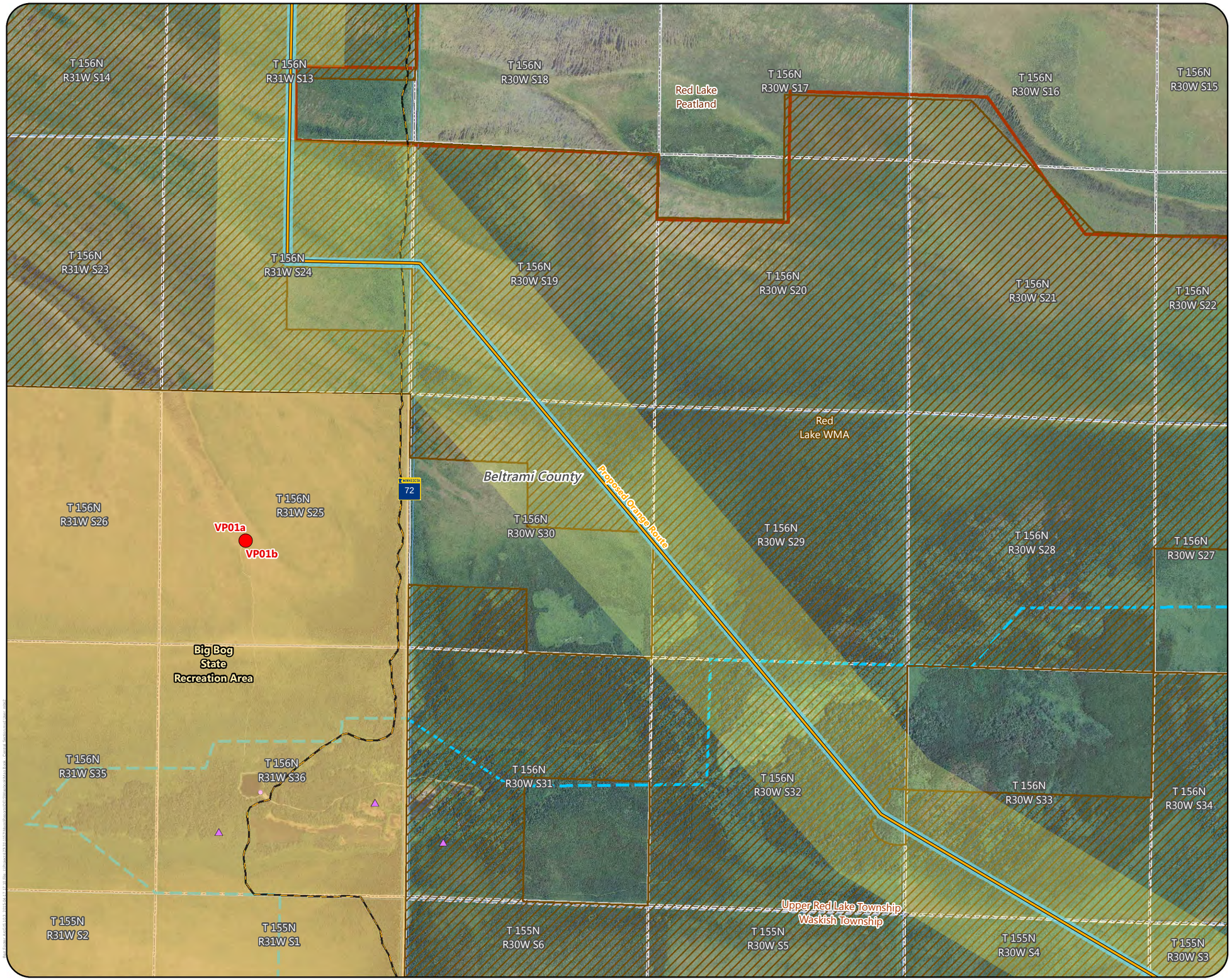

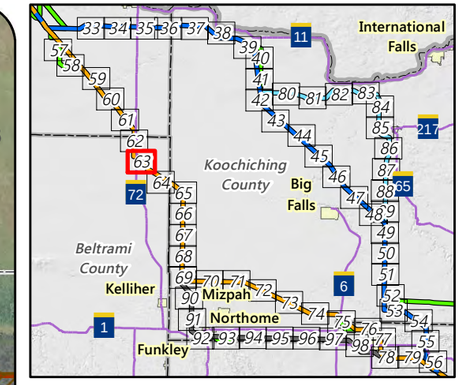

Proposed Routes

- Orange Route
- Anticipated Route Width
- Anticipated Right-of-Way
- Visual Simulation Viewpoint
- Commercial or Non-Residential Structure
- Aggregate Source Location
- NHD Watercourse
- Wildlife Management Area (WMA)
- State Park
- Scientific and Natural Area (SNA)
- Preliminary Peatland SNA Watershed Protection Area
- Snowmobile Trail
- Civil Township
- Public Land Survey Section

Feet

2,000 0 2,000

Appendix S - Map 63

MAP BOOK - CENTRAL SECTION

Great Northern Transmission Line

Draft Environmental Impact Statement

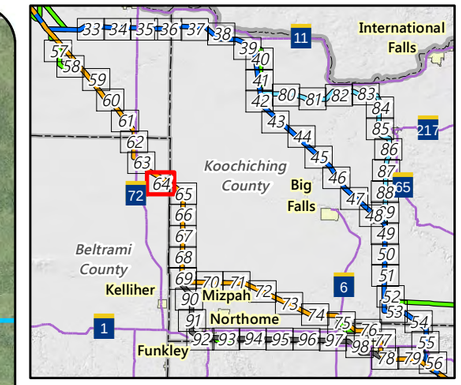

Proposed Routes

- Orange Route
- Anticipated Route Width
- Anticipated Right-of-Way
- Commercial or Non-Residential Structure
- NHD Watercourse
- Wildlife Management Area (WMA)
- Preliminary Peatland SNA Watershed Protection Area
- Indian Reservation Land
- Civil Township
- Public Land Survey Section

Feet

2,000 0 2,000

Appendix S - Map 64

MAP BOOK - CENTRAL SECTION

Great Northern Transmission Line

Draft Environmental Impact Statement

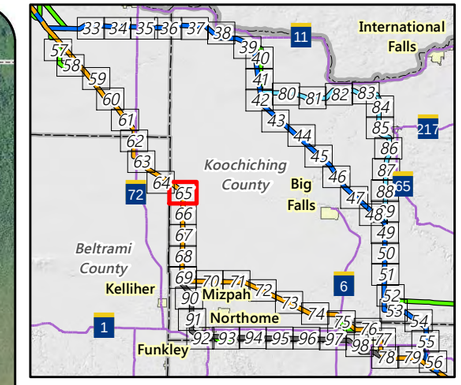

Proposed Routes

- Orange Route
- Anticipated Route Width
- Anticipated Right-of-Way
- Commercial or Non-Residential Structure
- Approximate Calcareous Fen Location
- County Well Index
- Mineral Exploration or Engineering Drillhole
- NHD Watercourse
- Wildlife Management Area (WMA)
- Scientific and Natural Area (SNA)
- Preliminary Peatland SNA Watershed Protection Area
- Indian Reservation Land
- Civil Township
- Public Land Survey Section

Existing Transmission Lines

- 500 kV

Feet

2,000 0 2,000

Appendix S - Map 65

MAP BOOK - CENTRAL SECTION

Great Northern Transmission Line

Draft Environmental Impact Statement

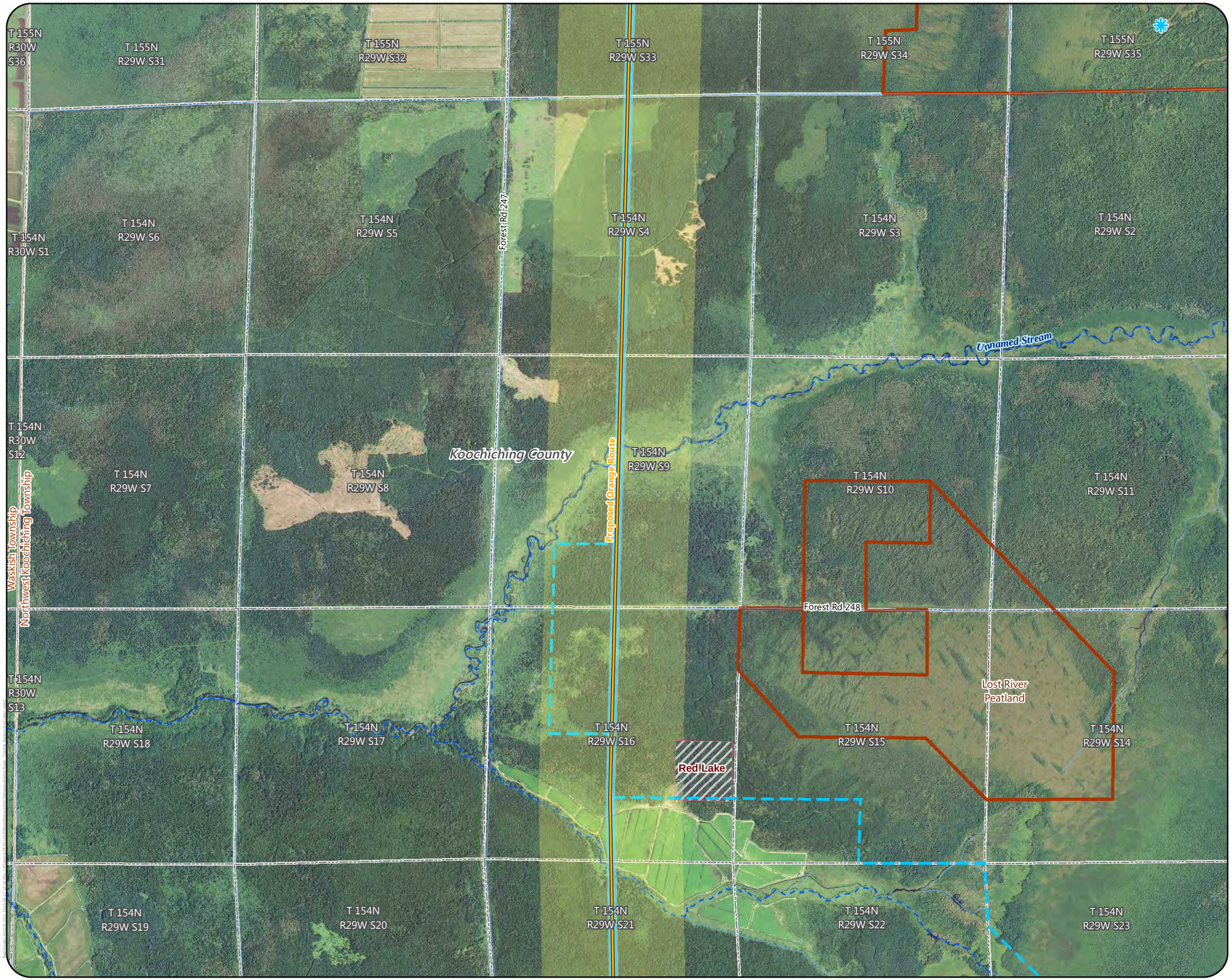

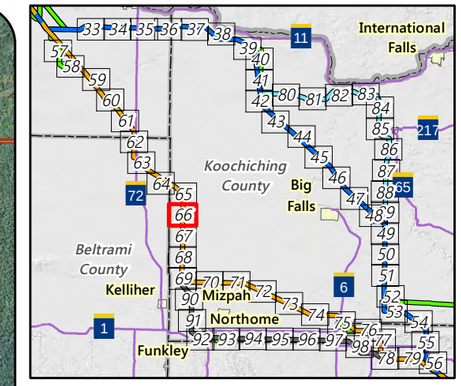

Proposed Routes

- Orange Route
- Anticipated Route Width
- Anticipated Right-of-Way
- Approximate Calcareous Fen Location
- NHD Watercourse
- PWI Watercourse
- Scientific and Natural Area (SNA)
- Preliminary Peatland SNA Watershed Protection Area
- Indian Reservation Land
- Civil Township
- Public Land Survey Section

Feet

2,000 0 2,000

Appendix S - Map 66

MAP BOOK - CENTRAL SECTION

Great Northern Transmission Line

Draft Environmental Impact Statement

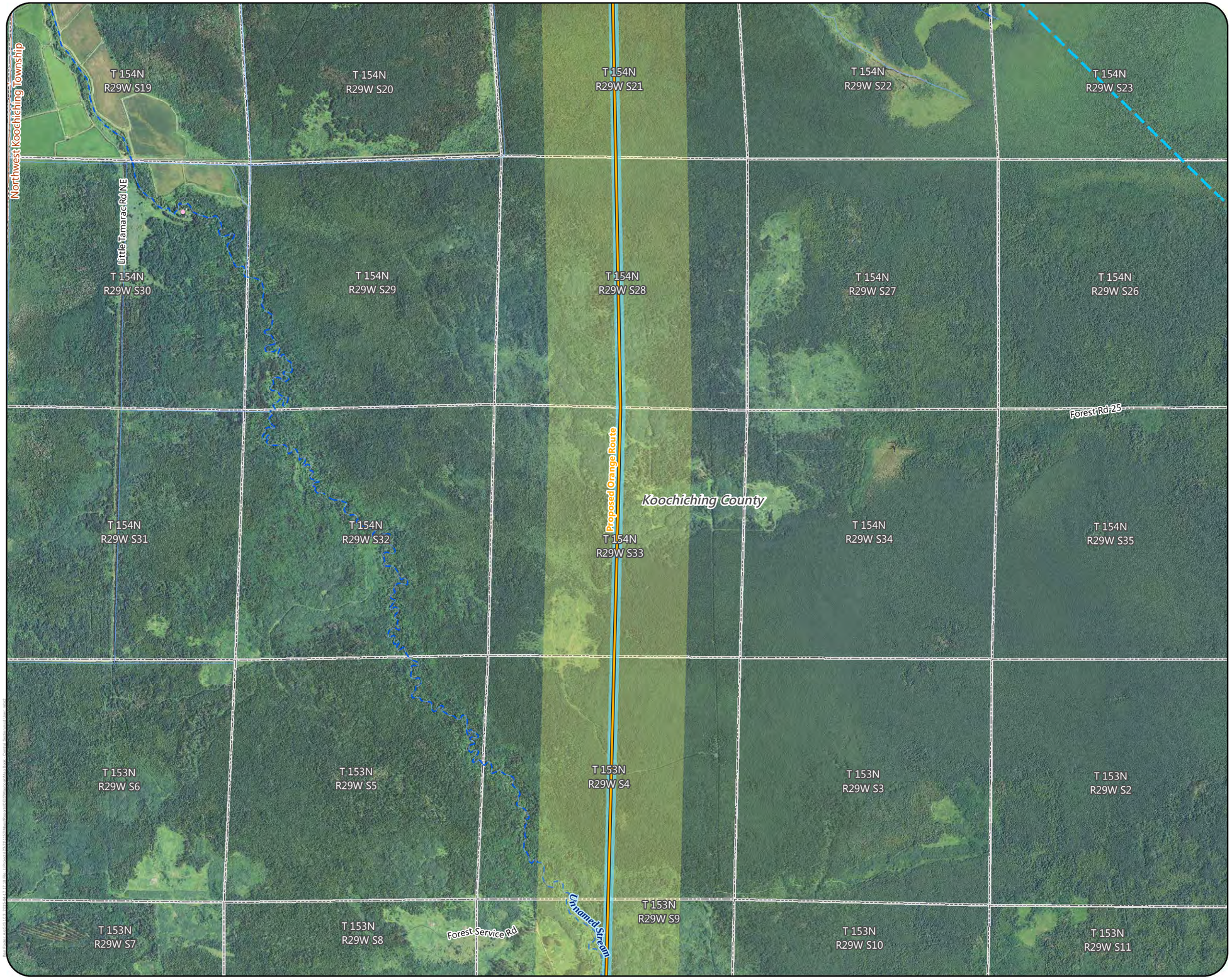

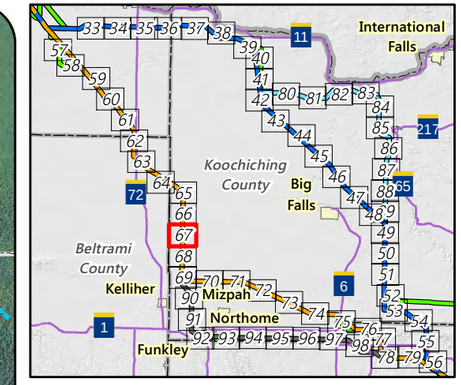

Proposed Routes

- Orange Route
- Anticipated Route Width
- Anticipated Right-of-Way
- Commercial or Non-Residential Structure
- NHD Watercourse
- PWI Watercourse
- Preliminary Peatland SNA Watershed Protection Area
- Civil Township
- Public Land Survey Section

Feet

2,000 0 2,000

Appendix S - Map 67

MAP BOOK - CENTRAL SECTION

Great Northern Transmission Line

Draft Environmental Impact Statement



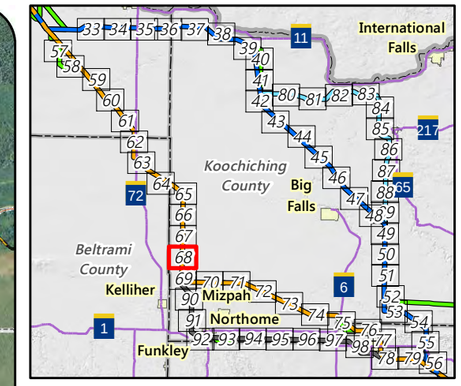

Proposed Routes

- Orange Route
- Anticipated Route Width
- Anticipated Right-of-Way
- NHD Watercourse
- PWI Watercourse
- Snowmobile Trail
- Civil Township
- Public Land Survey Section

Feet

2,000 0 2,000

Appendix S - Map 68

MAP BOOK - CENTRAL SECTION

Great Northern Transmission Line

Draft Environmental Impact Statement

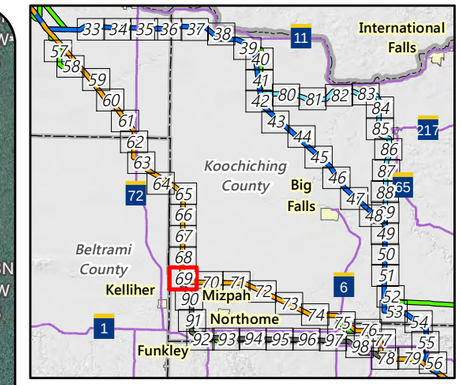

Proposed Routes

- Orange Route

Segment Options

- J2 Segment Option
- Anticipated Route Width
- Anticipated Right-of-Way
- Residences
- Approximate Calcareous Fen Location
- County Well Index
- Mineral Exploration or Engineering Drillhole
- NHD Watercourse
- PWI Watercourse
- Scientific and Natural Area (SNA)
- Preliminary Peatland SNA Watershed Protection Area
- Ecologically Important Lowland Conifers
- Snowmobile Trail
- Civil Township
- Public Land Survey Section

Feet

2,000 0 2,000

Appendix S - Map 69

MAP BOOK - CENTRAL SECTION

Great Northern Transmission Line

Draft Environmental Impact Statement

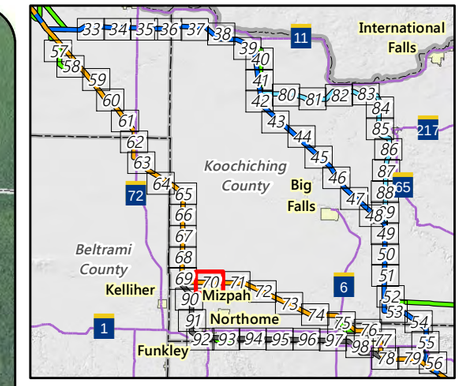

Proposed Routes

- Orange Route

Alternatives

- Alignment Modification
- Anticipated Route Width
- Anticipated Right-of-Way
- Residences
- Commercial or Non-Residential Structure
- County Well Index
- Mineral Exploration or Engineering Drillhole
- NHD Watercourse
- PWI Watercourse
- Public Land Survey Section

Feet

2,000 0 2,000

Appendix S - Map 70

MAP BOOK - CENTRAL SECTION

Great Northern Transmission Line

Draft Environmental Impact Statement

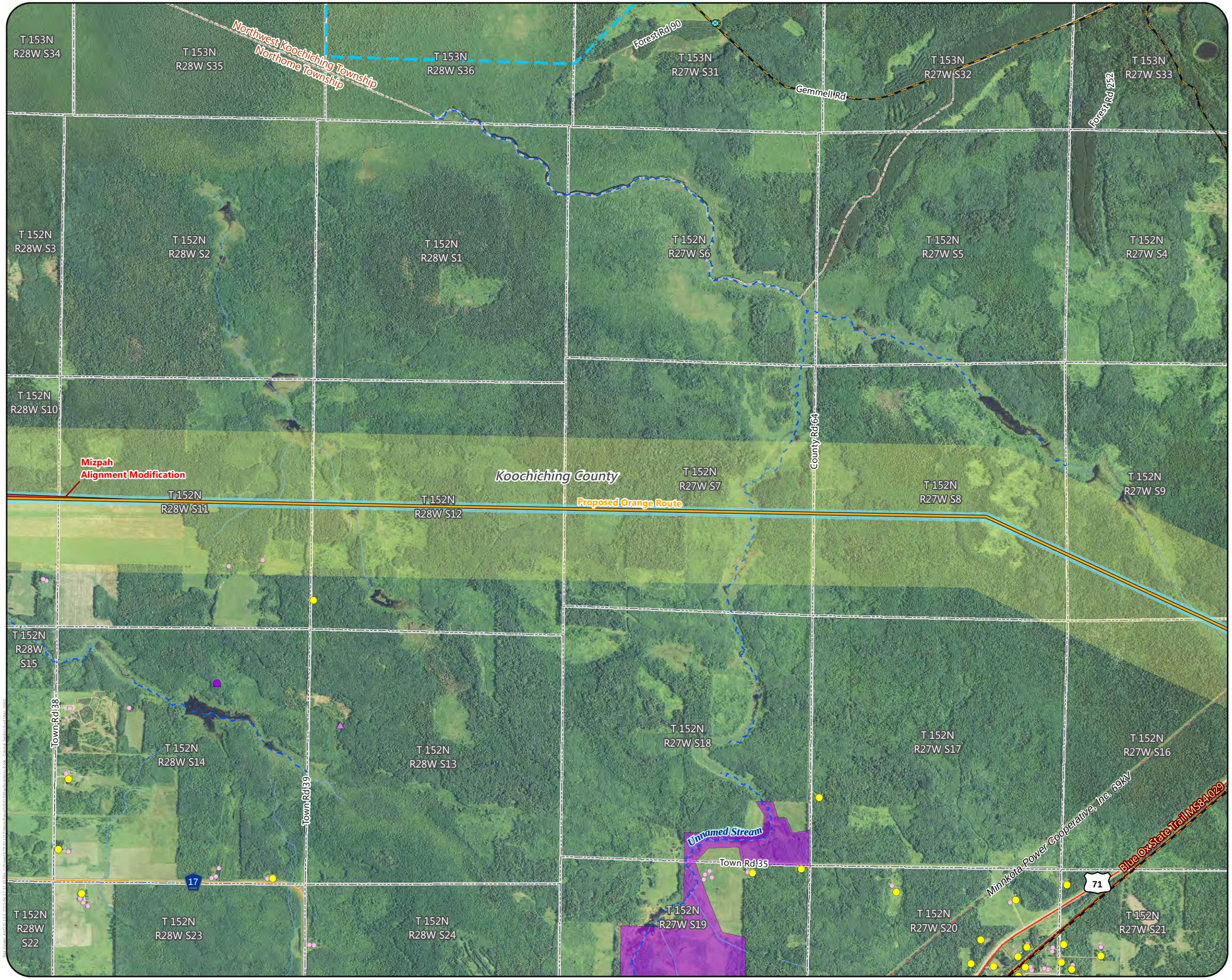

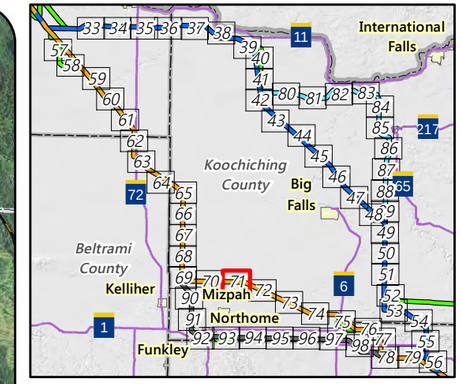

Proposed Routes

- Orange Route

Alternatives

- Alignment Modification
- Anticipated Route Width
- Anticipated Right-of-Way
- Residences
- Commercial or Non-Residential Structure
- Aggregate Source Location
- County Well Index
- Mineral Exploration or Engineering Drillhole
- NHD Watercourse
- PWI Watercourse
- Preliminary Peatland SNA Watershed Protection Area
- USFWS Interest Lands
- Snowmobile Trail
- State Trail
- Civil Township
- Public Land Survey Section

MPCA Database

- Tanks and Leaks
- Multiple Activities

Existing Transmission Lines

- 69 or 115 kV

Feet

2,000 0 2,000

Appendix S - Map 71

MAP BOOK - CENTRAL SECTION

Great Northern Transmission Line

Draft Environmental Impact Statement

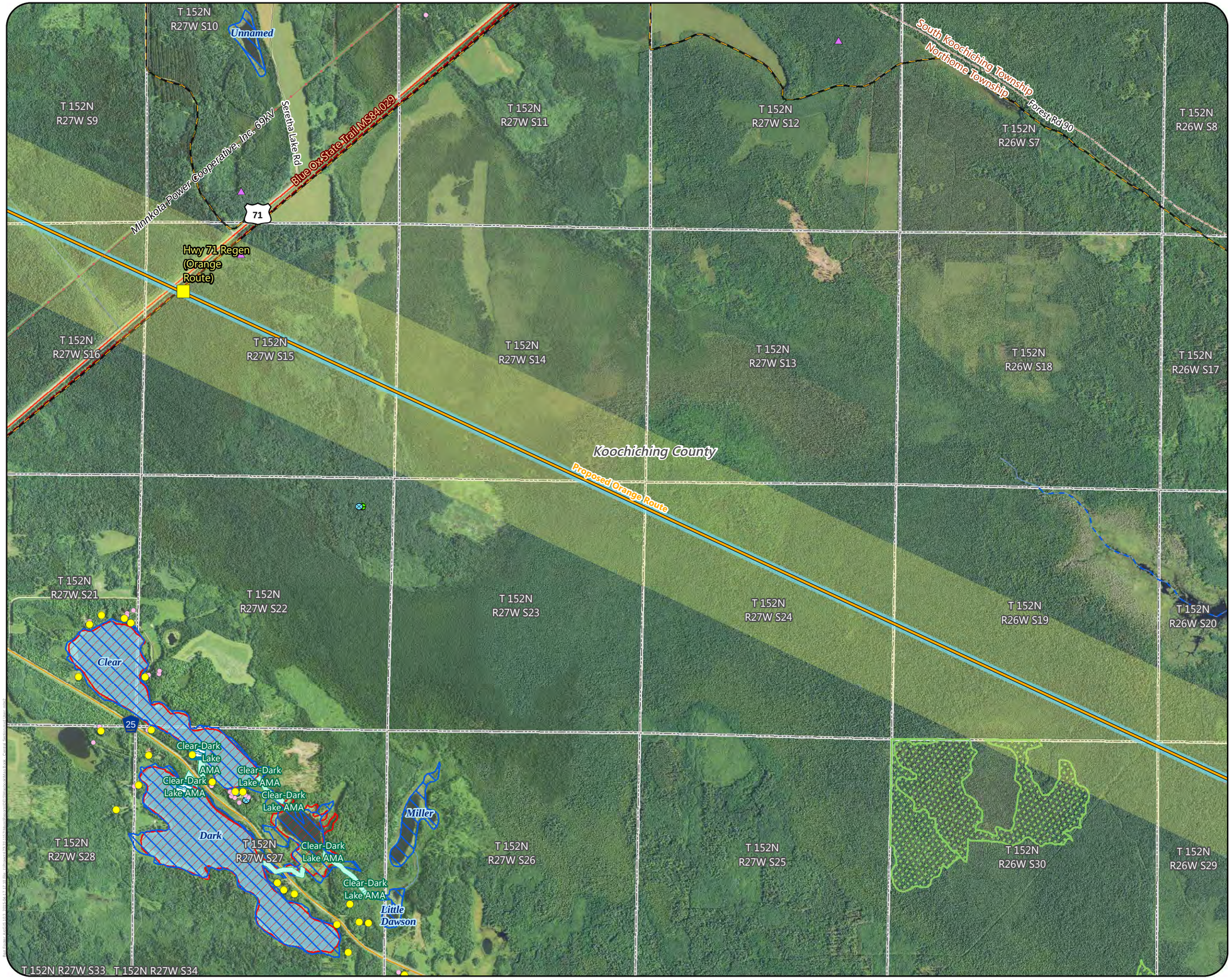

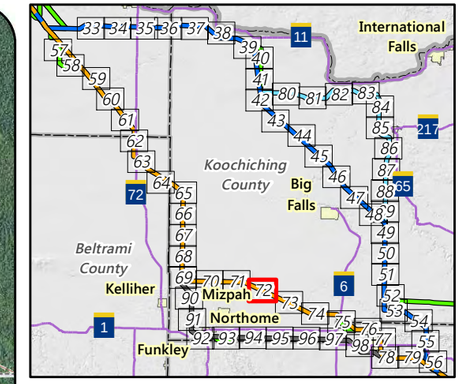

Proposed Regeneration Site

Proposed Routes

- Orange Route
- Anticipated Route Width
- Anticipated Right-of-Way
- Residences
- Commercial or Non-Residential Structure
- Aggregate Source Location
- County Well Index
- Mineral Exploration or Engineering Drillhole
- Trailer Launch Water Access
- NHD Watercourse
- PWI Watercourse
- NHD Waterbody
- PWI Waterbody
- MPCA Impaired Waterbody
- Aquatic Management Area
- Ecologically Important Lowland Conifers
- Snowmobile Trail
- State Trail
- Civil Township
- Public Land Survey Section

Existing Transmission Lines

- 69 or 115 kV

Feet

2,000 0 2,000

Appendix S - Map 72

MAP BOOK - CENTRAL SECTION

Great Northern Transmission Line

Draft Environmental Impact Statement



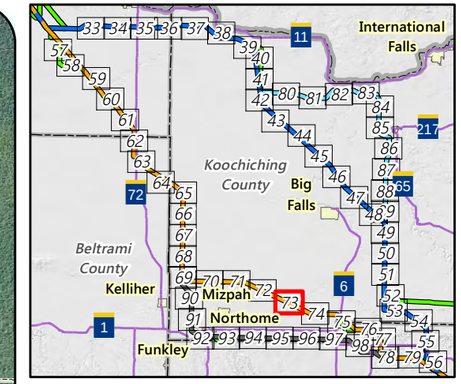

Proposed Routes

- Orange Route
- Anticipated Route Width
- Anticipated Right-of-Way
- Residences
- Commercial or Non-Residential Structure
- NHD Watercourse
- PWI Watercourse
- Snowmobile Trail
- Civil Township
- Public Land Survey Section

Feet

2,000 0 2,000

Appendix S - Map 73

MAP BOOK - CENTRAL SECTION

Great Northern Transmission Line

Draft Environmental Impact Statement

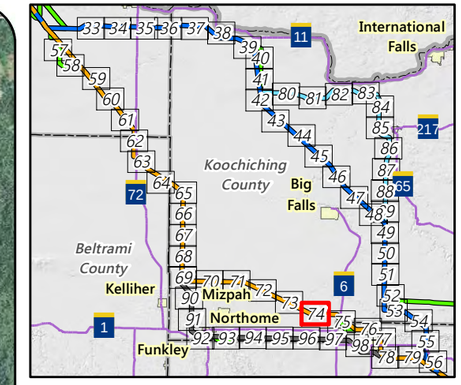

Proposed Routes

- Orange Route
- Anticipated Route Width
- Anticipated Right-of-Way
- Aggregate Source Location
- NHD Watercourse
- PWI Watercourse
- Scientific and Natural Area (SNA)
- Ecologically Important Lowland Conifers
- Snowmobile Trail
- Public Land Survey Section

Feet

2,000 0 2,000

Appendix S - Map 74

MAP BOOK - CENTRAL SECTION

Great Northern Transmission Line

Draft Environmental Impact Statement

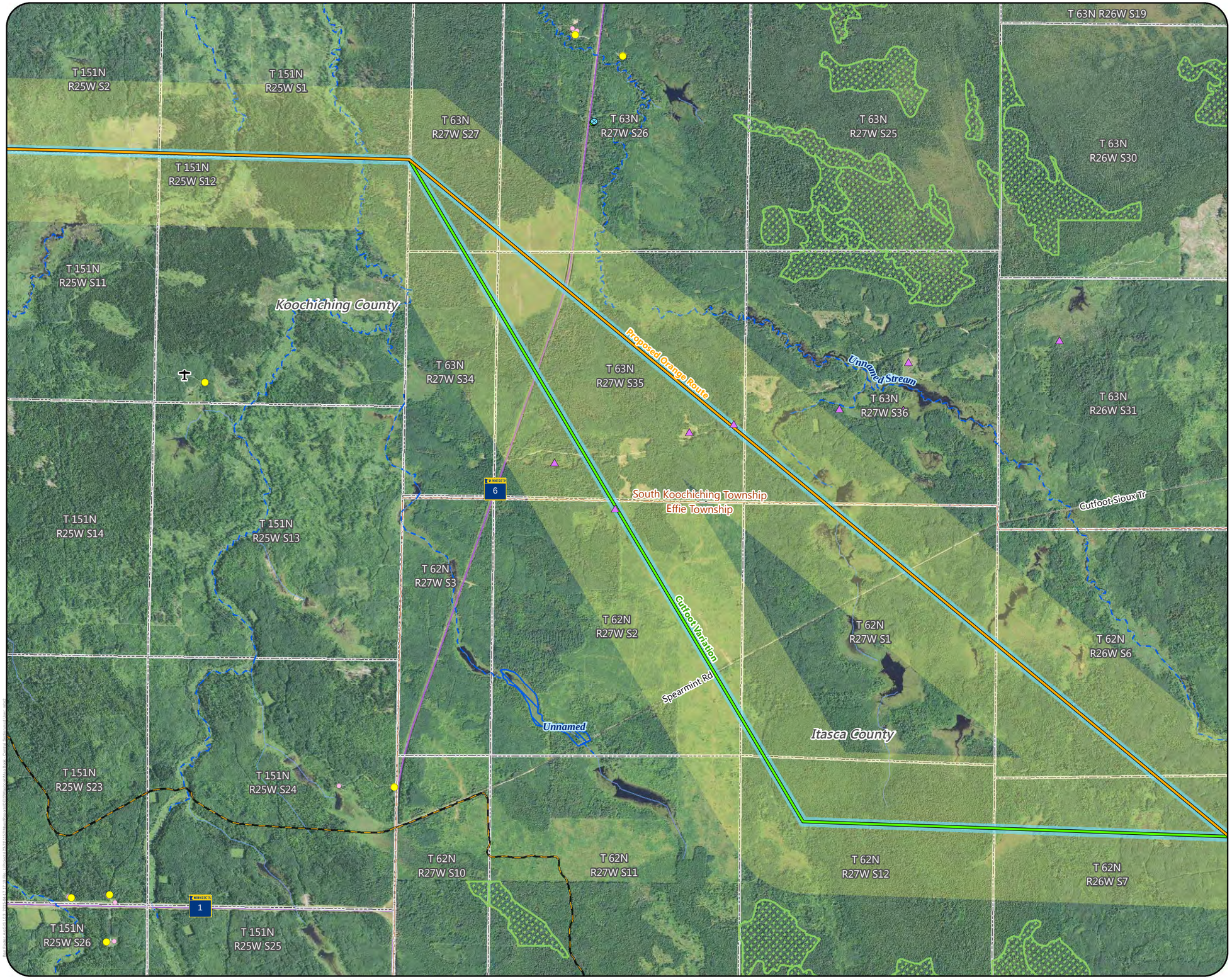

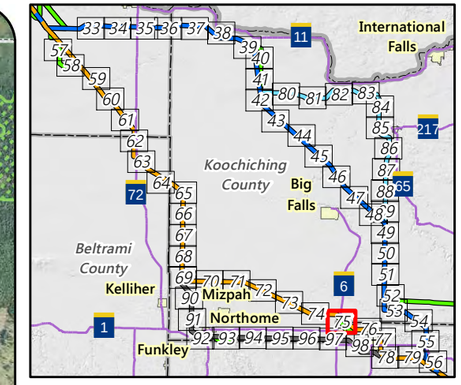

Proposed Routes

- Orange Route

Alternatives

- Route Variation
- Anticipated Route Width
- Anticipated Right-of-Way
- Residences
- Commercial or Non-Residential Structure
- Airstrip
- Aggregate Source Location
- County Well Index
- Mineral Exploration or Engineering Drillhole
- NHD Watercourse
- PWI Watercourse
- PWI Waterbody
- Ecologically Important Lowland Conifers
- Snowmobile Trail
- Civil Township
- Public Land Survey Section

Feet

2,000 0 2,000

Appendix S - Map 75

MAP BOOK - CENTRAL SECTION

Great Northern Transmission Line

Draft Environmental Impact Statement

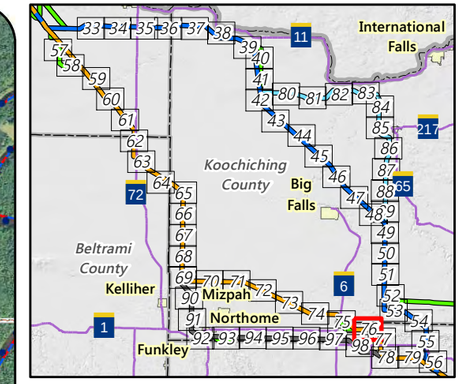

Proposed Routes

- Orange Route

Alternatives

- Route Variation
- Anticipated Route Width
- Anticipated Right-of-Way
- Residences
- Commercial or Non-Residential Structure
- County Well Index
- Mineral Exploration or Engineering Drillhole
- State Water Trail
- NHD Watercourse
- PWI Watercourse
- MPCA Impaired Stream
- PWI Waterbody
- Snowmobile Trail
- Municipal Boundary
- Civil Township
- Public Land Survey Section

Feet

2,000 0 2,000

Appendix S - Map 76

MAP BOOK - CENTRAL SECTION

Great Northern Transmission Line

Draft Environmental Impact Statement

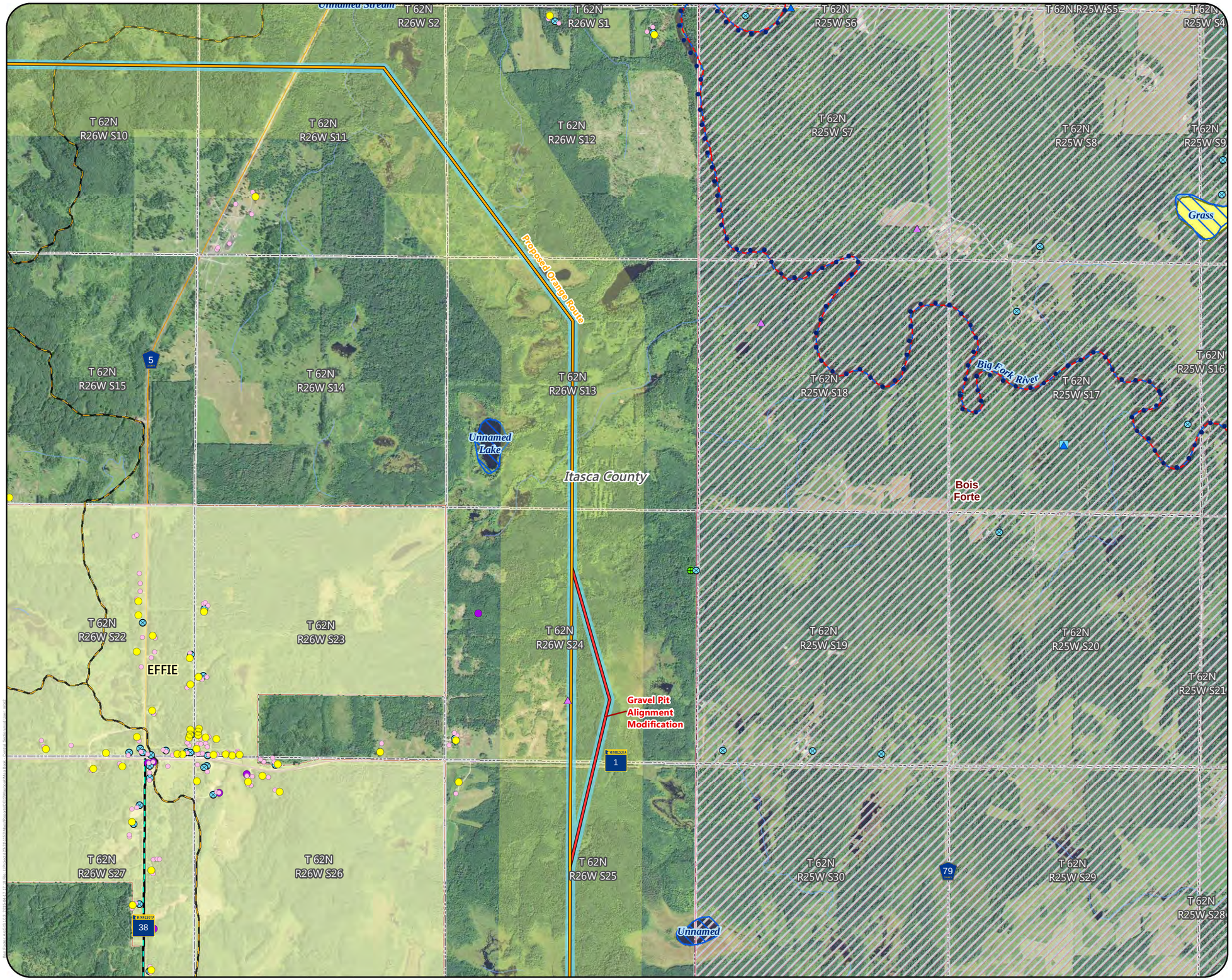

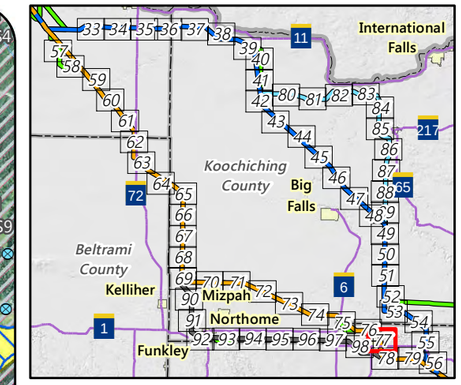

Proposed Routes

- Orange Route

Alternatives

- Alignment Modification
- Anticipated Route Width
- Anticipated Right-of-Way
- Residences
- Commercial or Non-Residential Structure
- Aggregate Source Location
- County Well Index
- Mineral Exploration or Engineering Drillhole
- State Water Trail
- NHD Watercourse
- PWI Watercourse
- MPCA Impaired Stream
- NHD Waterbody
- PWI Waterbody
- Wild Rice Lake
- Indian Reservation Land
- Scenic Byway
- Snowmobile Trail
- Municipal Boundary
- Civil Township
- Public Land Survey Section

MPCA Database

- Hazardous Waste
- Tanks and Leaks
- Multiple Activities

Feet

2,000 0 2,000

Appendix S - Map 77

MAP BOOK - CENTRAL SECTION

Great Northern Transmission Line

Draft Environmental Impact Statement

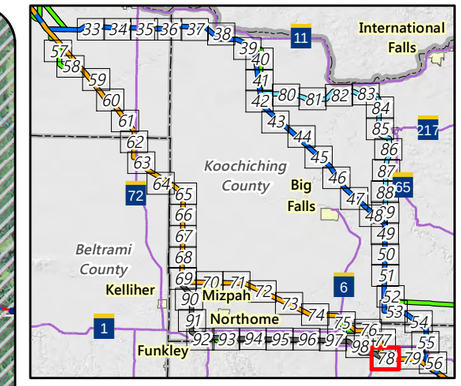

Proposed Regeneration Site

Proposed Routes

Orange Route

Segment Options

J2 Segment Option

Alternatives

Alignment Modification
Anticipated Route Width
Anticipated Right-of-Way
Residences
Commercial or Non-Residential Structure
County Well Index
Mineral Exploration or Engineering Drillhole
State Water Trail
NHD Watercourse
PWI Watercourse
MPCA Impaired Stream
NHD Waterbody
PWI Waterbody
Indian Reservation Land
Snowmobile Trail
Municipal Boundary
Civil Township
Public Land Survey Section

Feet
2,000 0 2,000

Appendix S - Map 78

MAP BOOK - CENTRAL SECTION
Great Northern Transmission Line
Draft Environmental Impact Statement

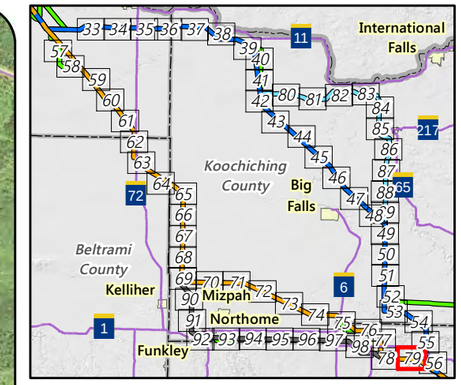

Proposed Routes

- Orange Route
- Anticipated Route Width
- Anticipated Right-of-Way
- Residences
- Commercial or Non-Residential Structure
- Aggregate Source Location
- County Well Index
- Mineral Exploration or Engineering Drillhole
- State Water Trail
- NHD Watercourse
- PWI Watercourse
- MPCA Impaired Stream
- Ecologically Important Lowland Conifers
- Indian Reservation Land
- Civil Township
- Public Land Survey Section

Feet

2,000 0 2,000

Appendix S - Map 79

MAP BOOK - CENTRAL SECTION

Great Northern Transmission Line

Draft Environmental Impact Statement