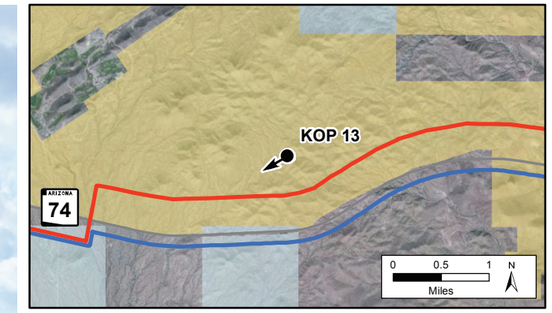

Legend

- Key Observation Point
- Sun Valley to Morgan Proposed Action Right-of-Way
- Alternative 2 South of SR 74
- Major Roads

Surface Land Management

- Bureau of Land Management
- State
- Private

Photograph Information

Time of photograph:	3:08 PM
Date of photograph:	12-5-11
Weather condition:	Partly Cloudy
Viewing direction:	Southwest
Latitude:	33°50'10.00"N
Longitude:	112°22'46.25"W
Camera:	Nikon D700
Lens:	50mm
Lighting condition:	Backlit
Nearest tower in view:	NA

Photograph is intended to be viewed 18 inches from viewer's eyes when printed on 11x17 paper. The photograph below has been cropped top and bottom to show a wide angle of view with the above photograph's area shown in yellow.

Figure 4.14-16a
Existing Conditions
from Key Observation Point 13
OHV Trail LP-1 looking southwest

Sun Valley to Morgan 500/230kV
Transmission Line EIS Project

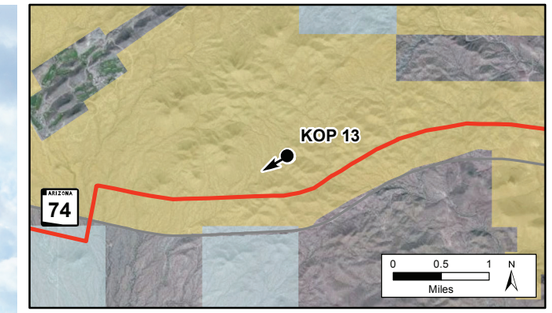

Legend

- Key Observation Point
- Sun Valley to Morgan Proposed Action Right-of-Way
- Major Roads

Surface Land Management

- Bureau of Land Management
- State
- Private

Photograph Information

Time of photograph:	3:08 PM
Date of photograph:	12-5-11
Weather condition:	Partly Cloudy
Viewing direction:	Southwest
Latitude:	33°50'10.00"N
Longitude:	112°22'46.25"W
Camera:	Nikon D700
Lens:	50mm
Lighting condition:	Backlit
Nearest tower in view:	0.39 Mile

Photograph is intended to be viewed 18 inches from viewer's eyes when printed on 11x17 paper. The photograph below has been cropped top and bottom to show a wide angle of view with the above photograph's area shown in yellow.

Figure 4.14-16b
Simulation of Proposed Action from Key Observation Point 13 OHV Trail LP-1 looking southwest

Sun Valley to Morgan 500/230kV Transmission Line EIS Project

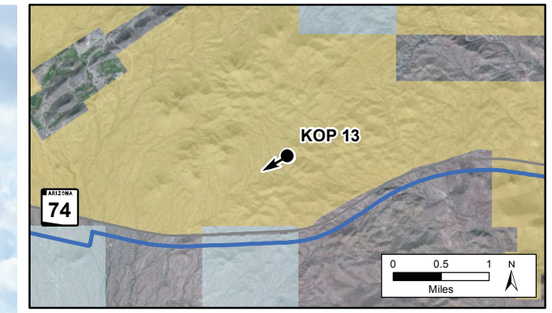

Legend

- Key Observation Point
- Alternative 2 South of SR 74
- Major Roads

Surface Land Management

- Bureau of Land Management
- State
- Private

Photograph Information

Time of photograph:	3:08 PM
Date of photograph:	12-5-11
Weather condition:	Partly Cloudy
Viewing direction:	Southwest
Latitude:	33°50'10.00"N
Longitude:	112°22'46.25"W
Camera:	Nikon D700
Lens:	50mm
Lighting condition:	Backlit
Nearest tower in view:	0.92 Mile

Photograph is intended to be viewed 18 inches from viewer's eyes when printed on 11x17 paper. The photograph below has been cropped top and bottom to show a wide angle of view with the above photograph's area shown in yellow.

Figure 4.14-16c
Simulation of Alternative 2
from Key Observation Point 13
OHV Trail LP-1 looking southwest

Sun Valley to Morgan 500/230kV
Transmission Line EIS Project

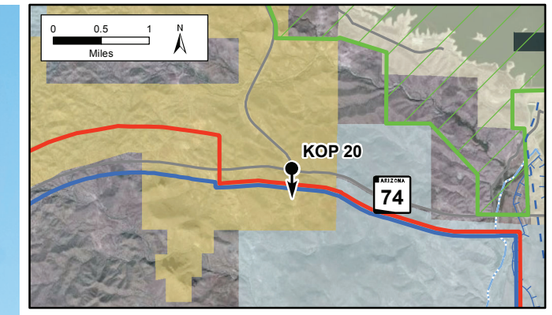

Legend

- Key Observation Point
- Sun Valley to Morgan Proposed Action Right-of-Way
- Alternative 2 South of SR 74
- Existing 230kV Transmission Line
- Major Roads
- Wash or Stream
- Canal
- Regional Park

Surface Land Management

- Bureau of Land Management
- Bureau of Reclamation
- State
- Private

Photograph Information

Time of photograph:	10:36 AM
Date of photograph:	12-6-11
Weather condition:	Clear
Viewing direction:	South
Latitude:	33°50'5.42"N
Longitude:	112°18'55.66"W
Camera:	Nikon D700
Lens:	50mm
Lighting condition:	Backlit
Nearest tower in view:	NA

Photograph is intended to be viewed 18 inches from viewer's eyes when printed on 11x17 paper. The photograph below has been cropped top and bottom to show a wide angle of view with the above photograph's area shown in yellow.

Figure 4.14-17a
Existing Conditions
from Key Observation Point 20
Intersection of Castle Hot Springs Road and SR 74 looking south

Sun Valley to Morgan 500/230kV Transmission Line EIS Project

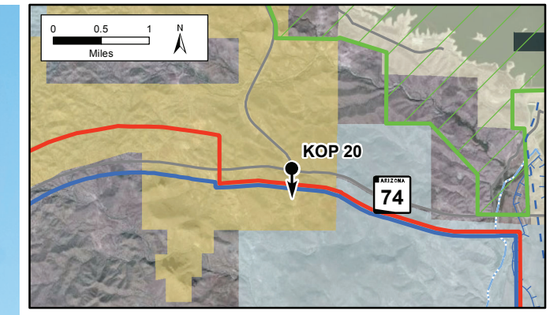

Legend

- Key Observation Point
- Sun Valley to Morgan Proposed Action Right-of-Way
- Alternative 2 South of SR 74
- Existing 230kV Transmission Line
- Major Roads
- Wash or Stream
- Canal
- Regional Park

Surface Land Management

- Bureau of Land Management
- Bureau of Reclamation
- State
- Private

Photograph Information

Time of photograph:	10:36 AM
Date of photograph:	12-6-11
Weather condition:	Clear
Viewing direction:	South
Latitude:	33°50'5.42"N
Longitude:	112°18'55.66"W
Camera:	Nikon D700
Lens:	50mm
Lighting condition:	Backlit
Nearest tower in view:	0.19 Mile

Photograph is intended to be viewed 18 inches from viewer's eyes when printed on 11x17 paper. The photograph below has been cropped top and bottom to show a wide angle of view with the above photograph's area shown in yellow.

Figure 4.14-17b
Simulation of Proposed Action and Alternative 2 from Key Observation Point 20 Intersection of Castle Hot Springs Road and SR 74 looking south

Sun Valley to Morgan 500/230kV Transmission Line EIS Project

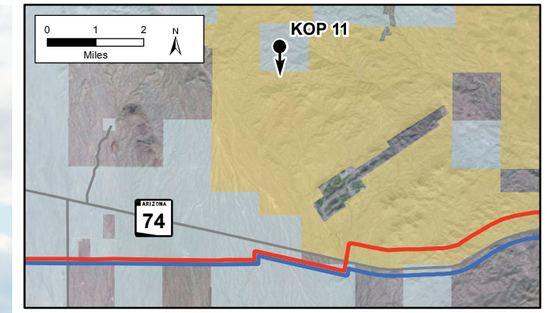

Legend

- Key Observation Point
- Sun Valley to Morgan Proposed Action Right-of-Way
- Alternative 2 South of SR 74
- Major Roads

Surface Land Management

- Bureau of Land Management
- State
- Private

Photograph Information

Time of photograph:	11:15 AM
Date of photograph:	12-5-11
Weather condition:	Cloudy
Viewing direction:	South
Latitude:	33°53'28.09"N
Longitude:	112°26'22.75"W
Camera:	Nikon D700
Lens:	50mm
Lighting condition:	Backlit
Nearest tower in view:	NA

Photograph is intended to be viewed 18 inches from viewer's eyes when printed on 11x17 paper. The photograph below has been cropped top and bottom to show a wide angle of view with the above photograph's area shown in yellow.

Figure 4.14-18a
Existing Conditions
from Key Observation Point 11
OHV Trail LP-9A looking south

Sun Valley to Morgan 500/230kV
Transmission Line EIS Project

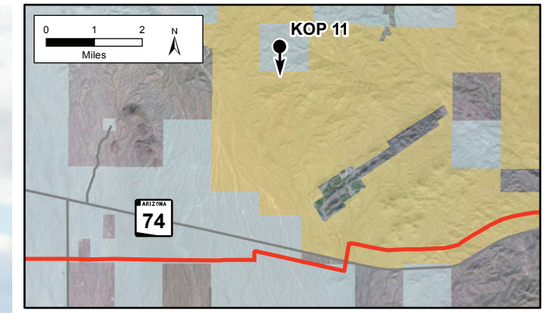

Legend

- Key Observation Point
- Sun Valley to Morgan Proposed Action Right-of-Way
- Major Roads

Surface Land Management

- Bureau of Land Management
- State
- Private

Photograph Information

Time of photograph:	11:15 AM
Date of photograph:	12-5-11
Weather condition:	Cloudy
Viewing direction:	South
Latitude:	33°53'28.09"N
Longitude:	112°26'22.75"W
Camera:	Nikon D700
Lens:	50mm
Lighting condition:	Backlit
Nearest tower in view:	4.38 Miles

Photograph is intended to be viewed 18 inches from viewer's eyes when printed on 11x17 paper. The photograph below has been cropped top and bottom to show a wide angle of view with the above photograph's area shown in yellow.

Figure 4.14-18b
Simulation of Proposed Action from Key Observation Point 11 OHV Trail LP-9A looking south

Sun Valley to Morgan 500/230kV Transmission Line EIS Project

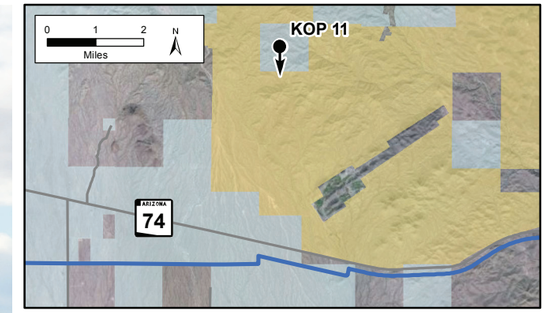

Legend

- Key Observation Point
- Alternative 2 South of SR 74
- Major Roads

Surface Land Management

- Bureau of Land Management
- State
- Private

Photograph Information

Time of photograph:	11:15 AM
Date of photograph:	12-5-11
Weather condition:	Cloudy
Viewing direction:	South
Latitude:	33°53'28.09"N
Longitude:	112°26'22.75"W
Camera:	Nikon D700
Lens:	50mm
Lighting condition:	Backlit
Nearest tower in view:	4.78 Miles

Photograph is intended to be viewed 18 inches from viewer's eyes when printed on 11x17 paper. The photograph below has been cropped top and bottom to show a wide angle of view with the above photograph's area shown in yellow.

Figure 4.14-18c
Simulation of Alternative 2
from Key Observation Point 11
OHV Trail LP-9A looking south

Sun Valley to Morgan 500/230kV
Transmission Line EIS Project

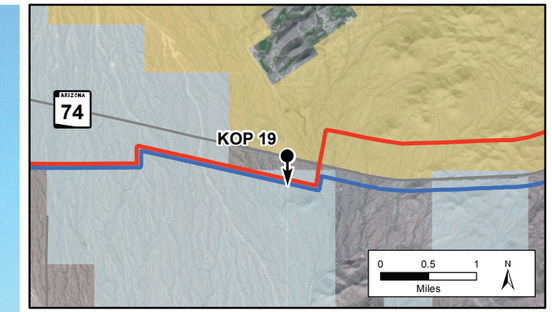

Legend

- Key Observation Point
- Sun Valley to Morgan Proposed Action Right-of-Way
- Alternative 2 South of SR 74
- Major Roads

Surface Land Management

- Bureau of Land Management
- State
- Private

Photograph Information

Time of photograph:	11:05 AM
Date of photograph:	10-19-11
Weather condition:	Clear
Viewing direction:	South
Latitude:	33°49'39.19"N
Longitude:	112°25'15.58"W
Camera:	Nikon D700
Lens:	50mm
Lighting condition:	Backlit
Nearest tower in view:	NA

Photograph is intended to be viewed 18 inches from viewer's eyes when printed on 11x17 paper. The photograph below has been cropped top and bottom to show a wide angle of view with the above photograph's area shown in yellow.

Figure 4.14-19a
Existing Conditions
from Key Observation Point 19
Intersection of Quintero Access and SR 74
looking south

Sun Valley to Morgan 500/230kV
Transmission Line EIS Project

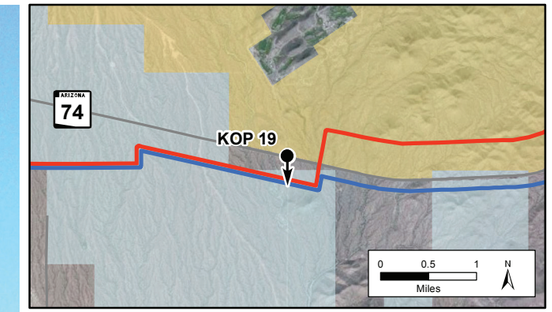

Legend

- Key Observation Point
- Sun Valley to Morgan Proposed Action Right-of-Way
- Alternative 2 South of SR 74
- Major Roads

Surface Land Management

- Bureau of Land Management
- State
- Private

Photograph Information

Time of photograph:	11:05 AM
Date of photograph:	10-19-11
Weather condition:	Clear
Viewing direction:	South
Latitude:	33°49'39.19"N
Longitude:	112°25'15.58"W
Camera:	Nikon D700
Lens:	50mm
Lighting condition:	Backlit
Nearest tower in view:	0.26 Mile

Photograph is intended to be viewed 18 inches from viewer's eyes when printed on 11x17 paper. The photograph below has been cropped top and bottom to show a wide angle of view with the above photograph's area shown in yellow.

Figure 4.14-19b
Simulation of Proposed Action
and Alternative 2
from Key Observation Point 19
Intersection of Quintero Access and SR 74
looking south

Sun Valley to Morgan 500/230kV
Transmission Line EIS Project