Figure M 9-2E

Viewing Locations and Key Observation Points

Recreation and Travel Routes

SUNZIA SOUTHWEST TRANSMISSION PROJECT FEIS/RMPA

WESTERN AREA | **EASTERN AREA**

Map Location

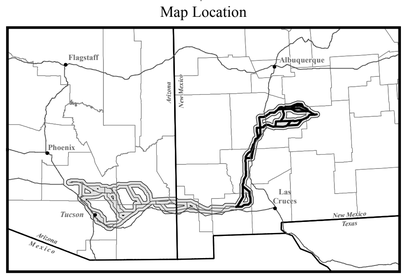

General Reference Features

- City
- State Highway
- U.S. Highway
- Interstate
- River/Stream
- Railroad
- County Boundary
- State Boundary
- Jurisdictional Boundary
- Wilderness/Wilderness Study Area (WSA)
- Lake/Reservoir

Project Features

- Substation Site
- Alternative Transmission Line Route

Inventory Key

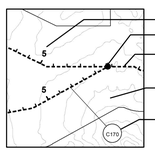

Resource Inventory

VIEWING LOCATIONS AND ASSOCIATED CONCERN LEVELS

- Recreation (High)
- Trail (High)
- Road (High)
- Recreation (Moderate)
- Trail (Moderate)
- Road (Moderate)

FUTURE VIEWING LOCATIONS

- Recreation (High)
- Trail (High)

KEY OBSERVATION POINTS AND SIMULATION LOCATIONS

- KOP
- KOP/Simulation

RECREATION AND TRAVEL ROUTE DISTANCE ZONES

- 1 - High (0-1/2 mile)
- 2 - Moderate/High (1/2-1 mile)
- 3 - Moderate (1-2 miles)
- 4 - Weak/Moderate - (2-3 miles)
- 5 - Weak - (3-5 miles)

Impact Key

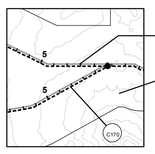

Impact Levels

- High
- Moderate - High
- Moderate
- Low - Moderate
- Low

Sources:

Resource Data:
United States Department of Transportation, National Scenic Byways Program 2008
Coronado National Forest 2009; Arizona Bureau of Land Management 2009
New Mexico Bureau of Land Management 2009
Arizona State Parks 2009; Pima County 2010
Safford Field Office Resource Management Plan 2009
Socorro Resource Management Plan 2009
Mimbres Resource Management Plan 1993
Roswell Resource Management Plan 1997
White Sands Resource Management Plan 1986

Base Data:
United States Geological Survey, National Elevation Dataset 1999-2010
Arizona Bureau of Land Management 2010
Arizona State Land Department 2010
New Mexico Bureau of Land Management 2009
ESRI StreetMap 2010
EPG Inc. 2010

Contour Interval 50 Meters

April 2013

Scale in Miles

0 4 8 16 24 32

N

S:\EPG\Geospatial\Projects\SunZia\SunZiaSW\MXD\PHX_GIS_02\FEIS\impacts\viewers_rec_travel_E.mxd (06 May 2013)