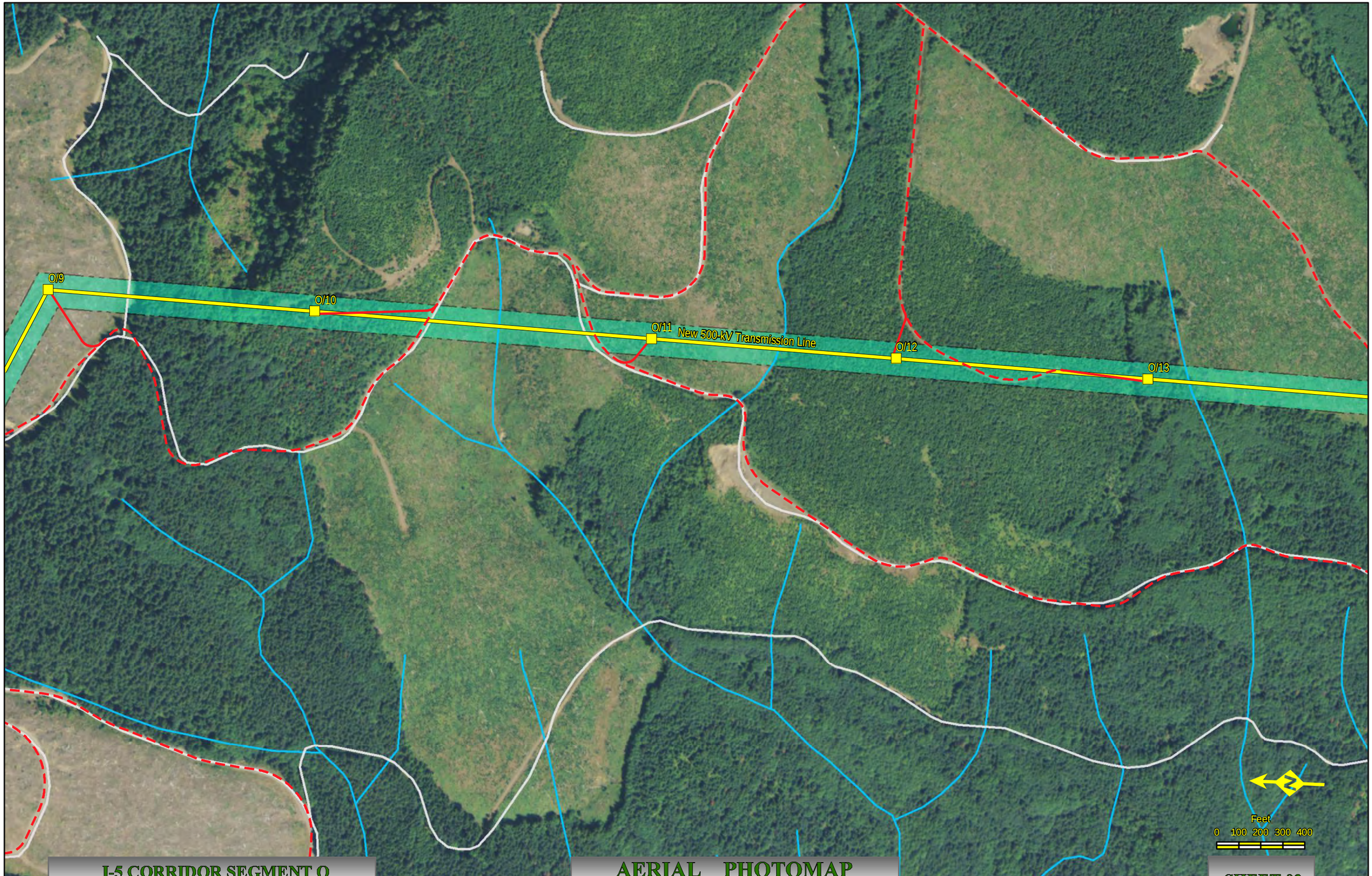

I-5 CORRIDOR SEGMENT O
NAIP Ortho 2009 Clark Co., Wa.

AERIAL PHOTOMAP
Scale : 1" = 400'

Created: Jul 27, 2011

SHEET 03

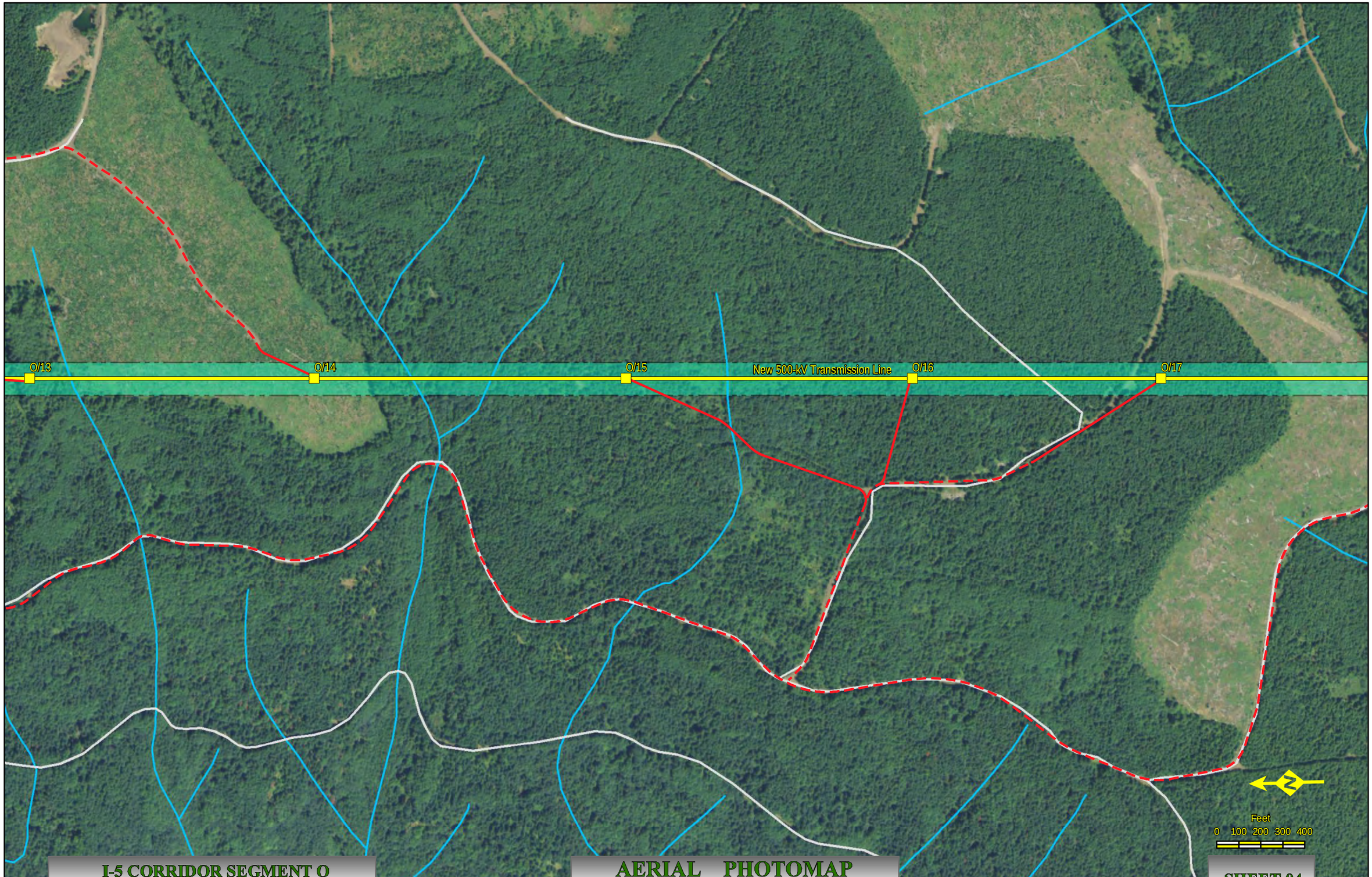

I-5 CORRIDOR SEGMENT O
NAIP Ortho 2009 Clark Co., Wa.

AERIAL PHOTOMAP
Scale : 1" = 400'

Created: Jul 27, 2011

SHEET 04

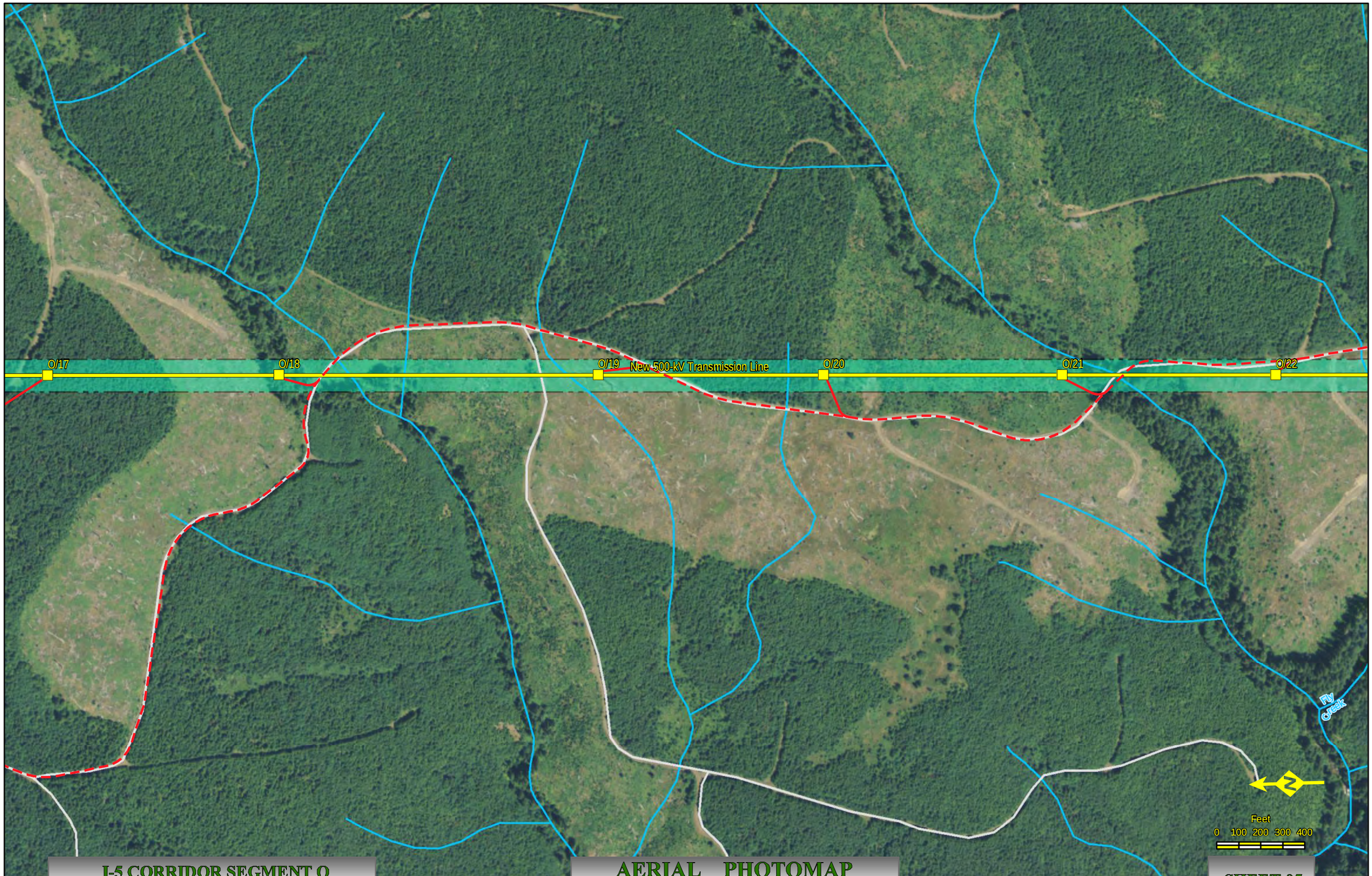

I-5 CORRIDOR SEGMENT O
NAIP Ortho 2009 Clark Co., Wa.

AERIAL PHOTOMAP
Scale : 1" = 400'

Created: Jul 27, 2011

SHEET 05

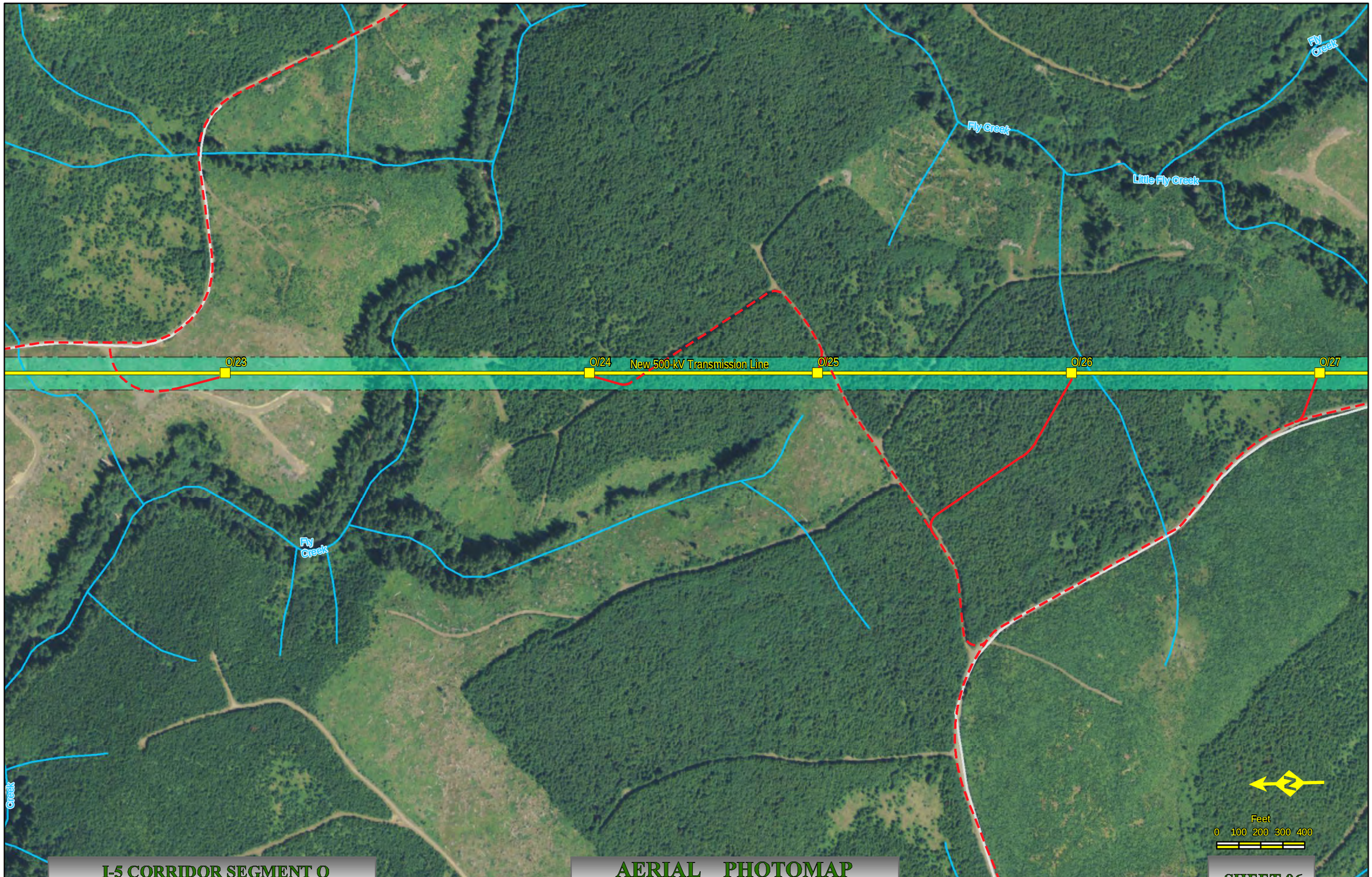

I-5 CORRIDOR SEGMENT O
NAIP Ortho 2009 Clark Co., Wa.

AERIAL PHOTOMAP
Scale : 1" = 400'

Created: Jul 27, 2011

SHEET 06

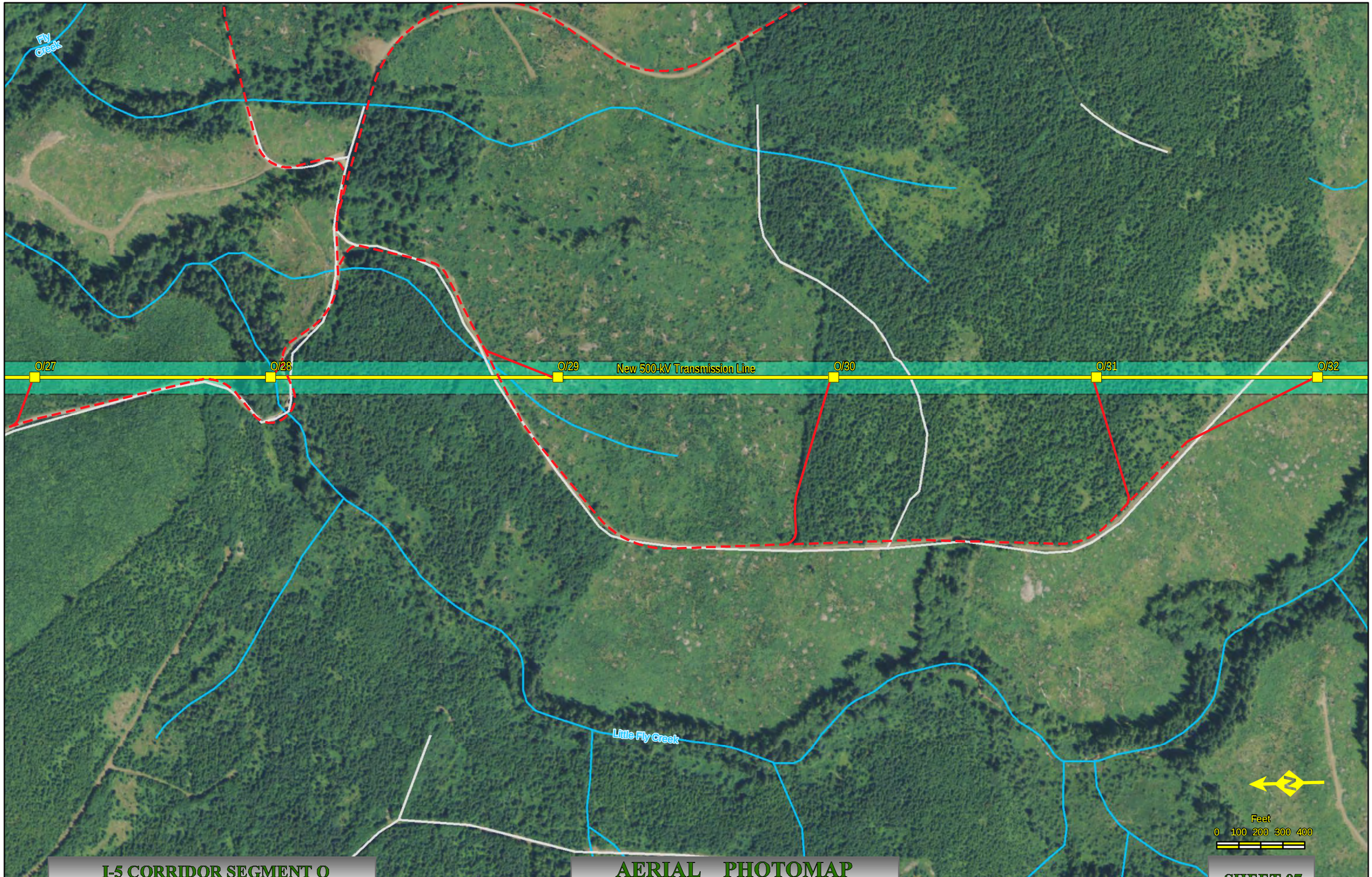

I-5 CORRIDOR SEGMENT O
NAIP Ortho 2009 Clark Co., Wa.

AERIAL PHOTOMAP
Scale : 1" = 400'

Created: Jul 27, 2011

SHEET 07

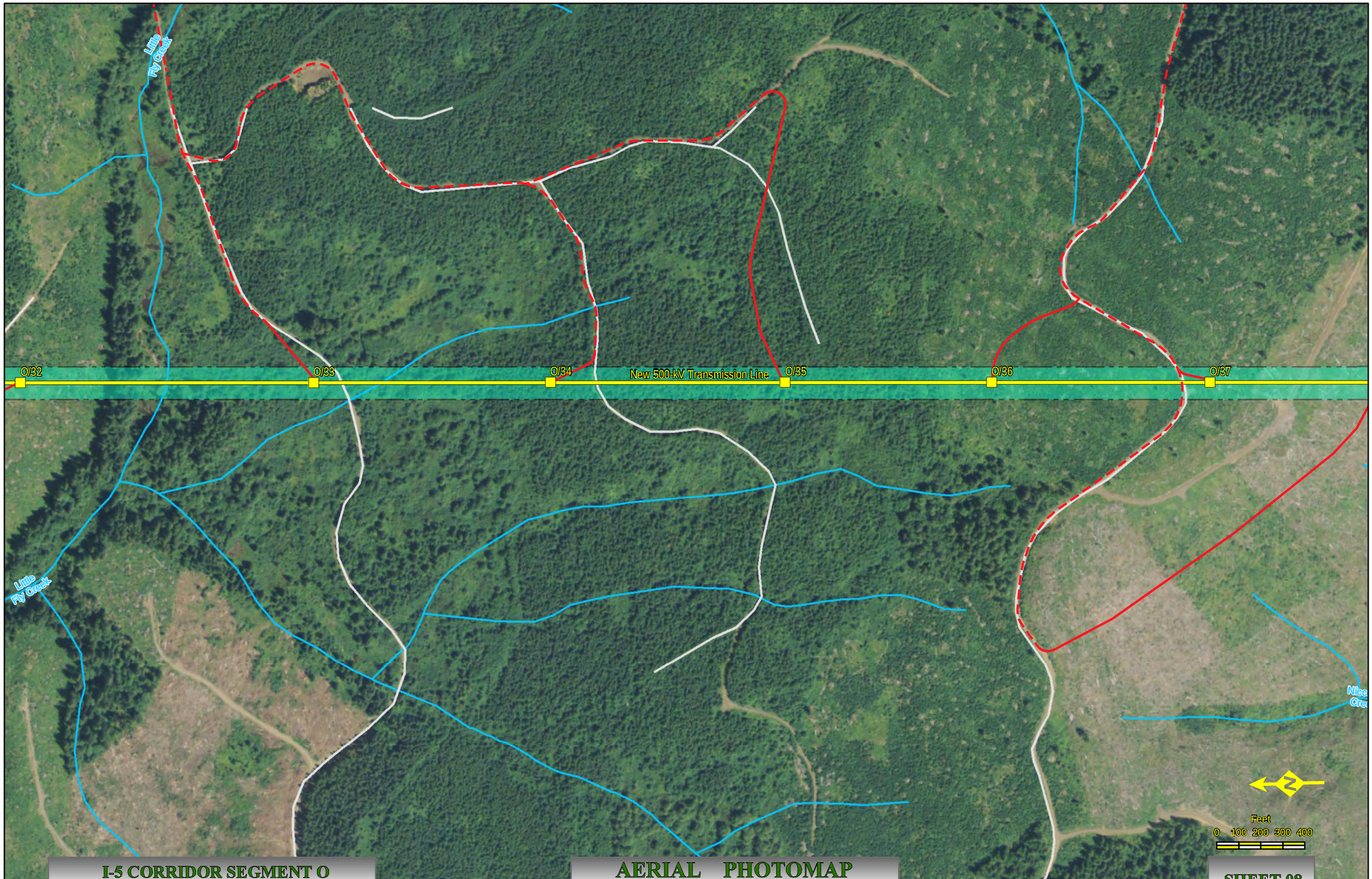

I-5 CORRIDOR SEGMENT O
NAIP Ortho 2009 Clark Co., Wa.

AERIAL PHOTOMAP
Scale : 1" = 400'

Created: Jul 27, 2011

SHEET 08

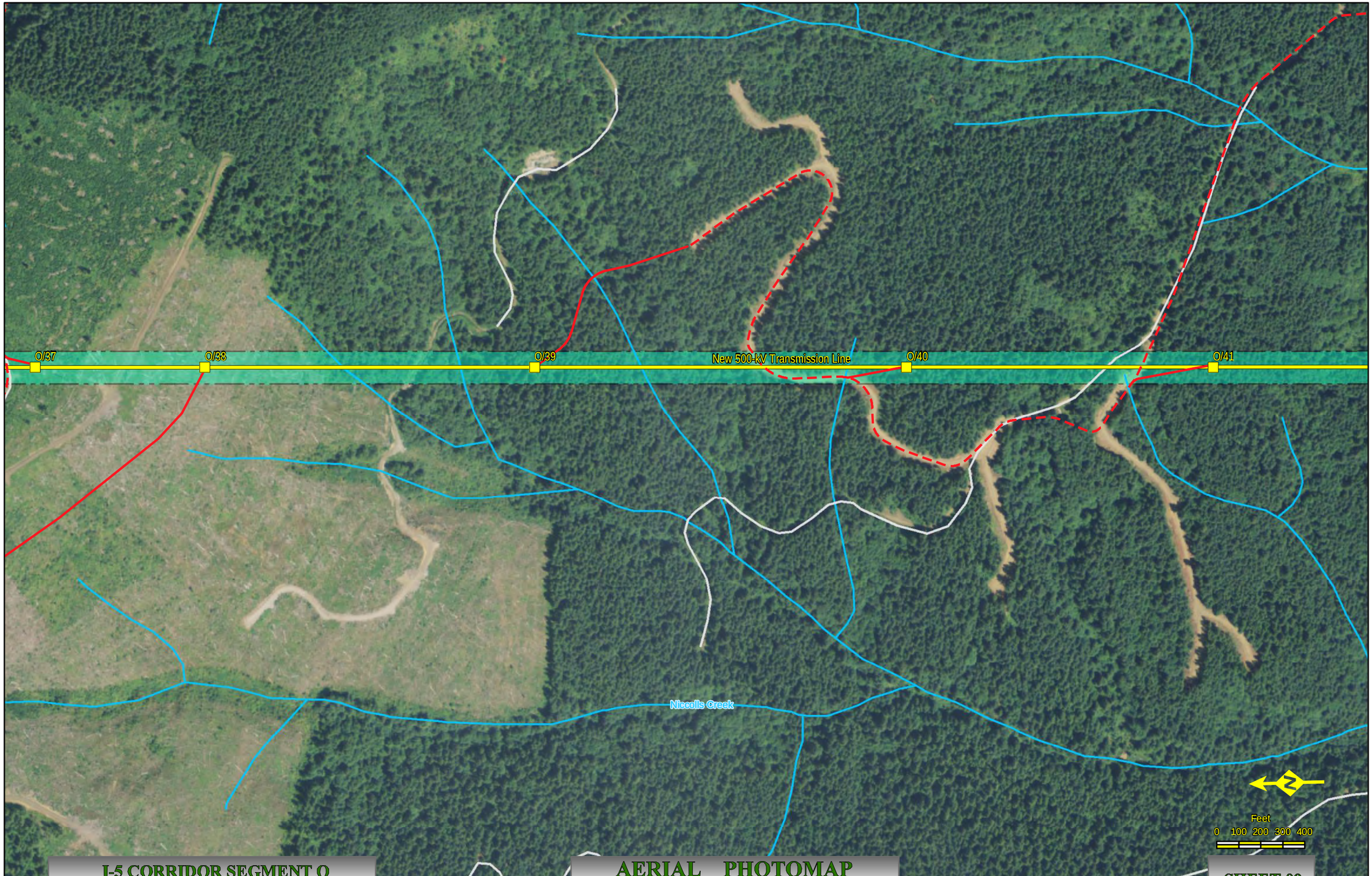

I-5 CORRIDOR SEGMENT O
NAIP Ortho 2009 Clark Co., Wa.

AERIAL PHOTOMAP
Scale : 1" = 400'

Created: Jul 27, 2011

SHEET 09

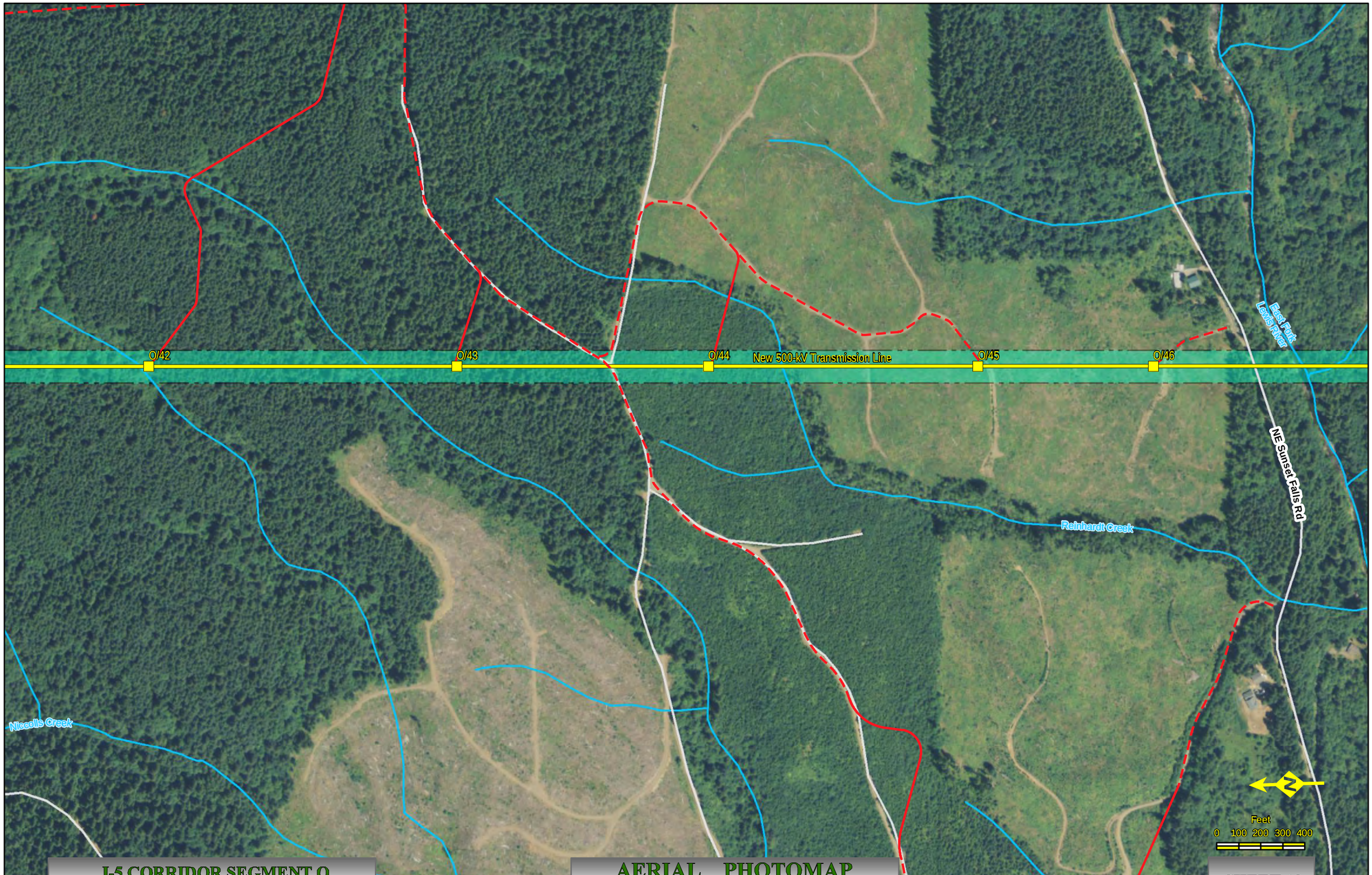

I-5 CORRIDOR SEGMENT O
NAIP Ortho 2009 Clark Co., Wa.

AERIAL PHOTOMAP
Scale : 1" = 400'

Created: Jul 27, 2011

SHEET 10

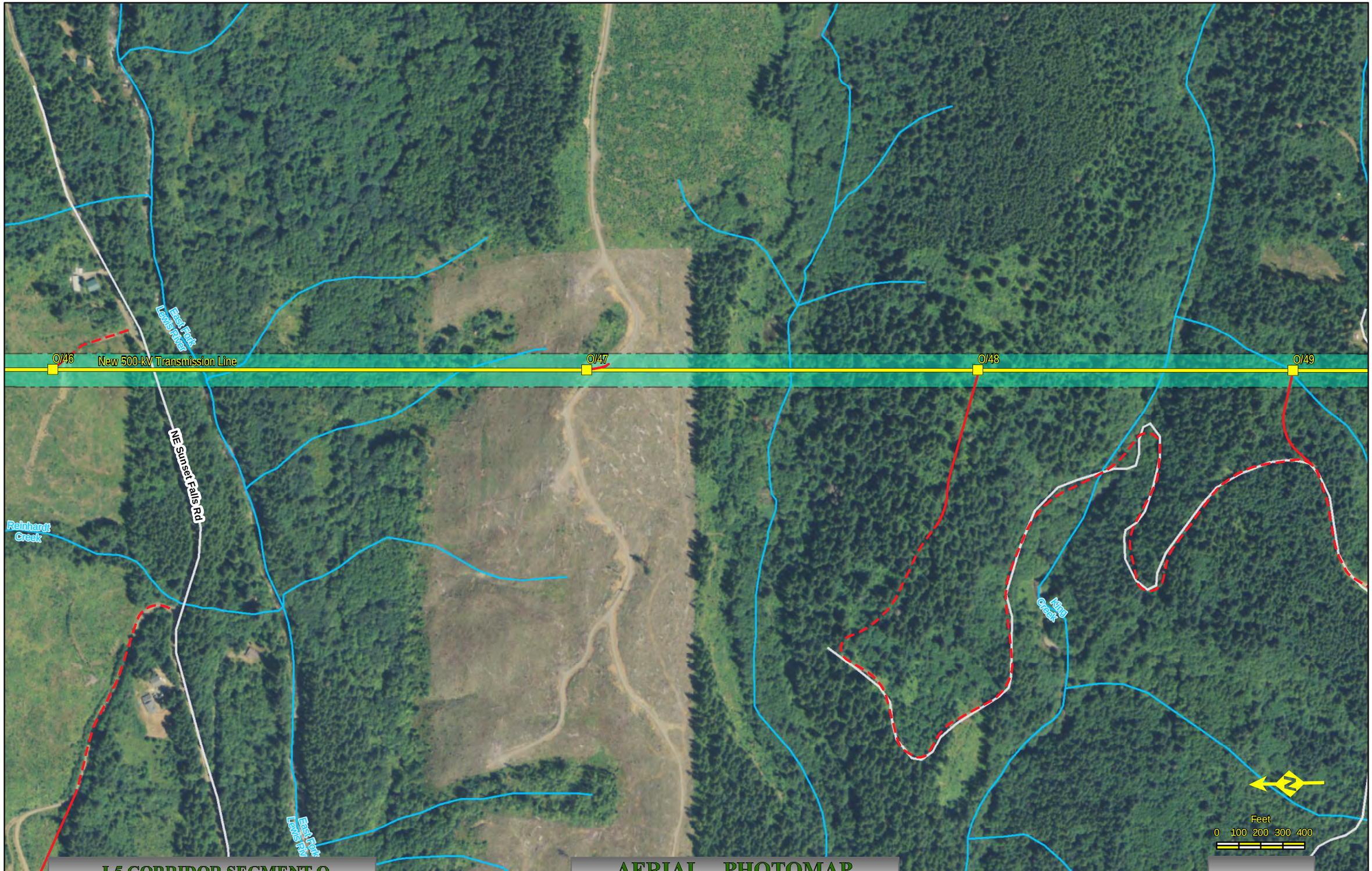

I-5 CORRIDOR SEGMENT O
NAIP Ortho 2009 Clark Co., Wa.

AERIAL PHOTOMAP
Scale : 1" = 400'

Created: Jul 27, 2011

SHEET 11

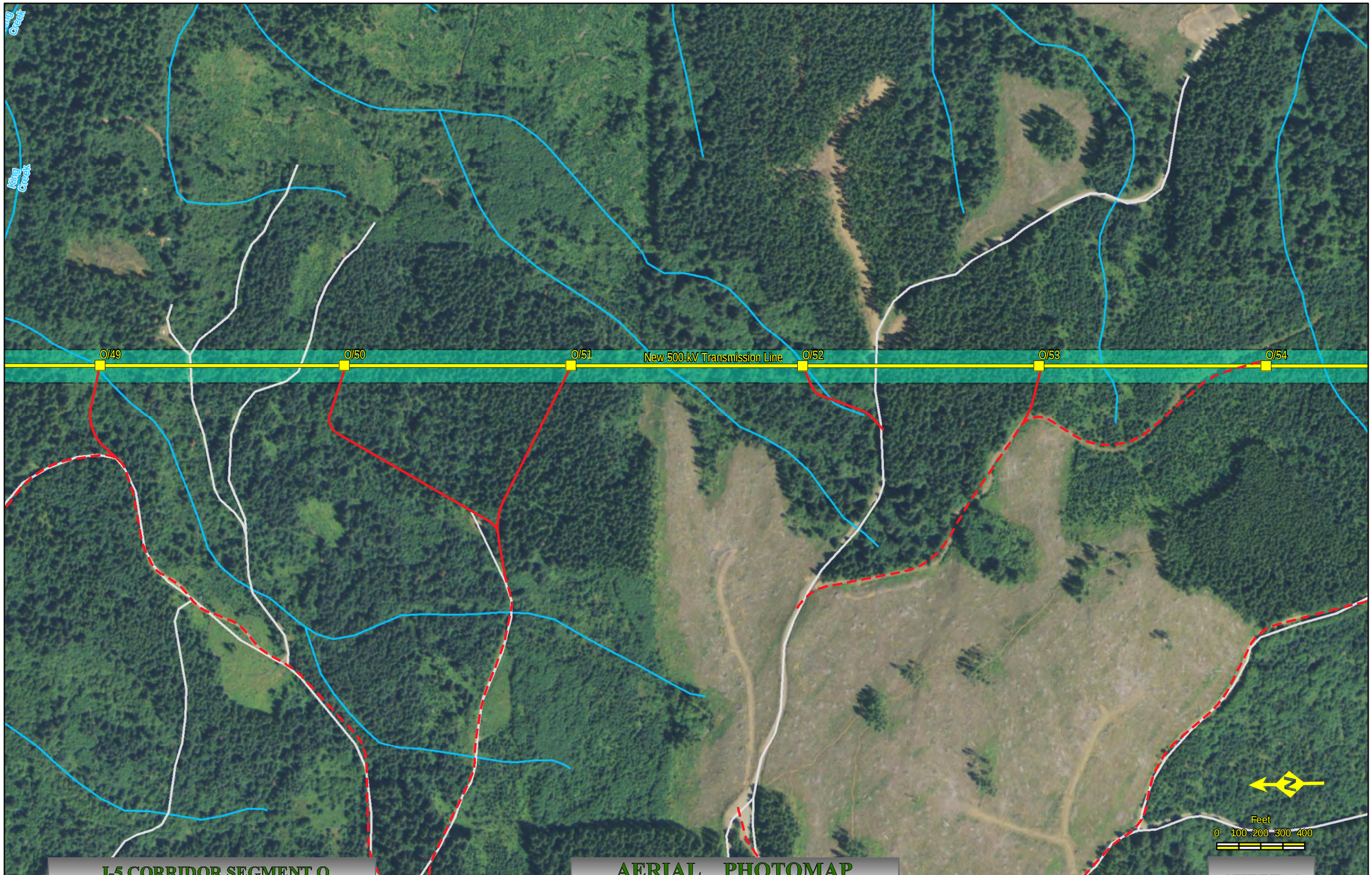

I-5 CORRIDOR SEGMENT O
NAIP Ortho 2009 Clark Co., Wa.

AERIAL PHOTOMAP
Scale : 1" = 400'

Created: Jul 27, 2011

SHEET 12

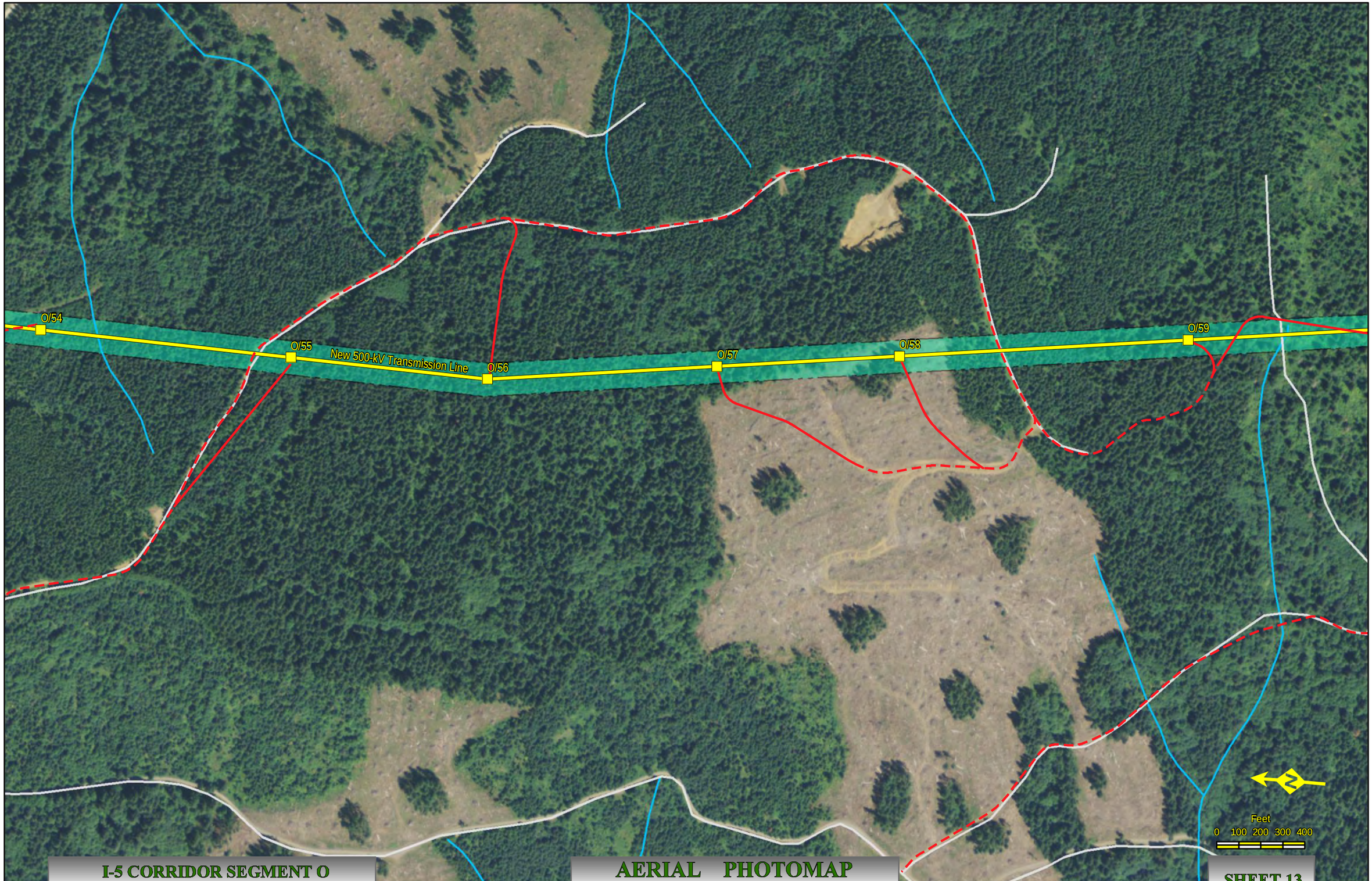

I-5 CORRIDOR SEGMENT O
NAIP Ortho 2009 Clark Co., Wa.

AERIAL PHOTOMAP
Scale : 1" = 400'

Created: Jul 27, 2011

SHEET 13

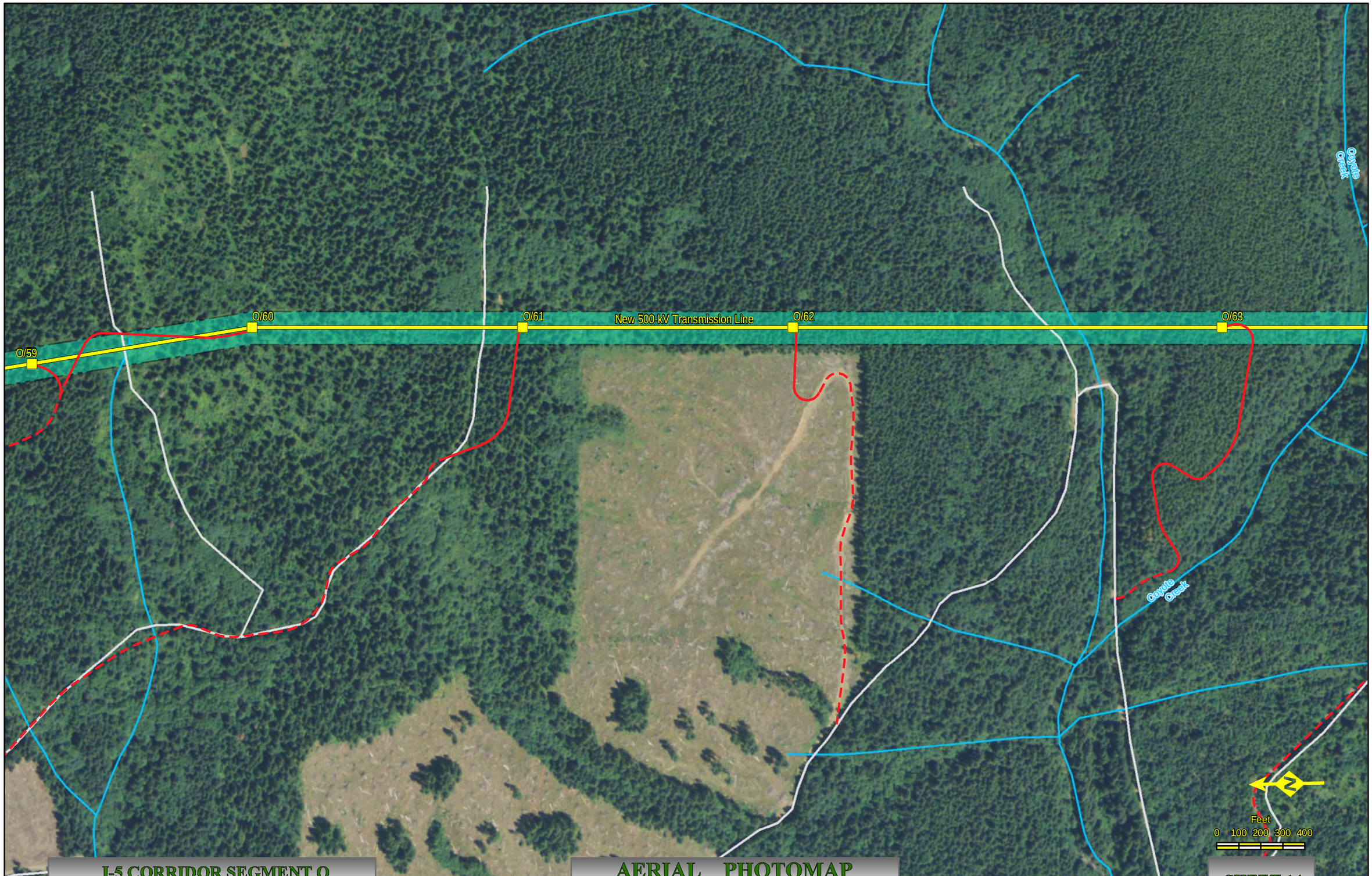

I-5 CORRIDOR SEGMENT O
NAIP Ortho 2009 Clark Co., Wa.

AERIAL PHOTOMAP
Scale : 1" = 400'

Created: Jul 27, 2011

SHEET 14

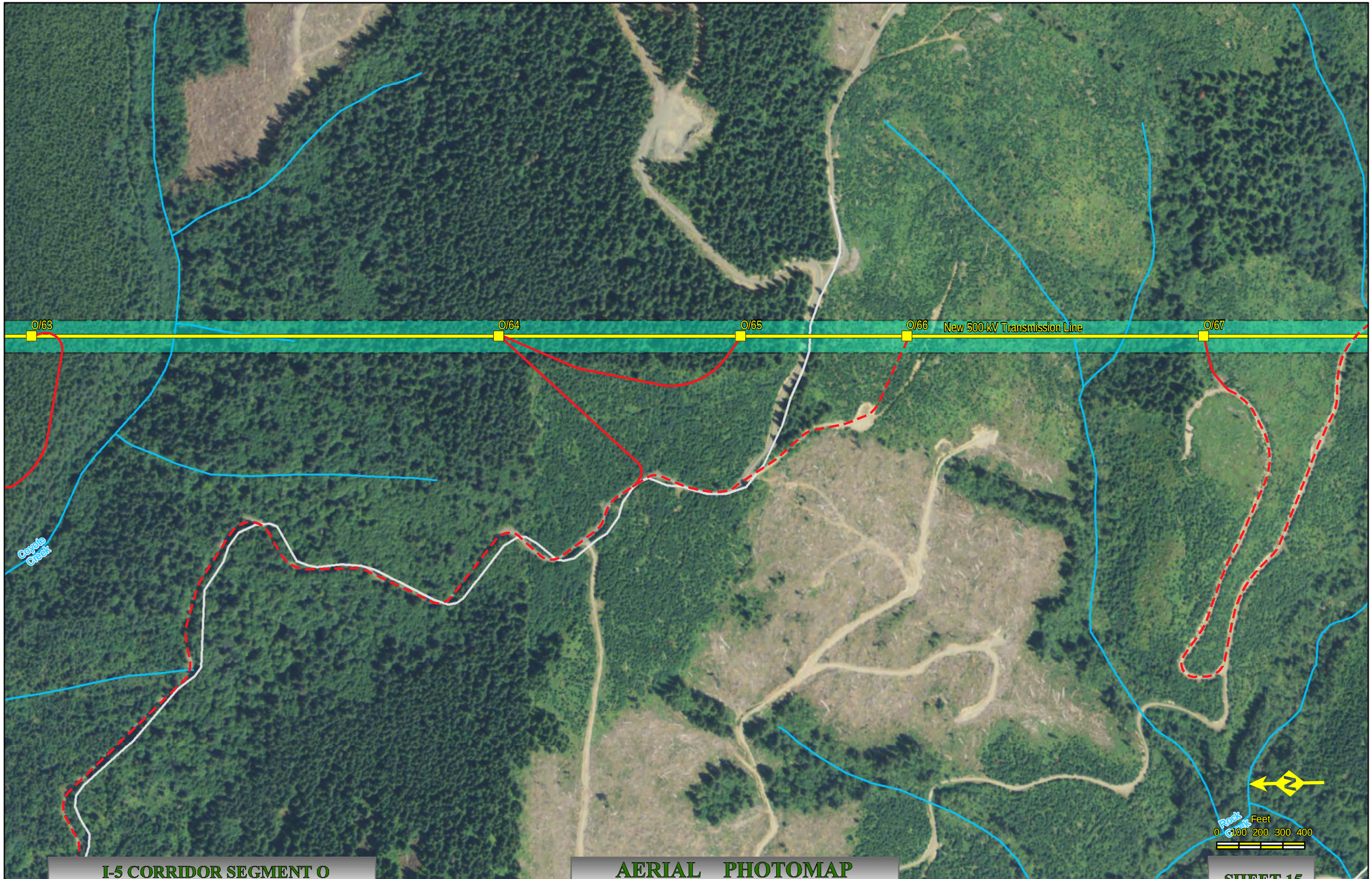

I-5 CORRIDOR SEGMENT O
NAIP Ortho 2009 Clark Co., Wa.

AERIAL PHOTOMAP
Scale : 1" = 400'

Created: Jul 27, 2011

SHEET 15

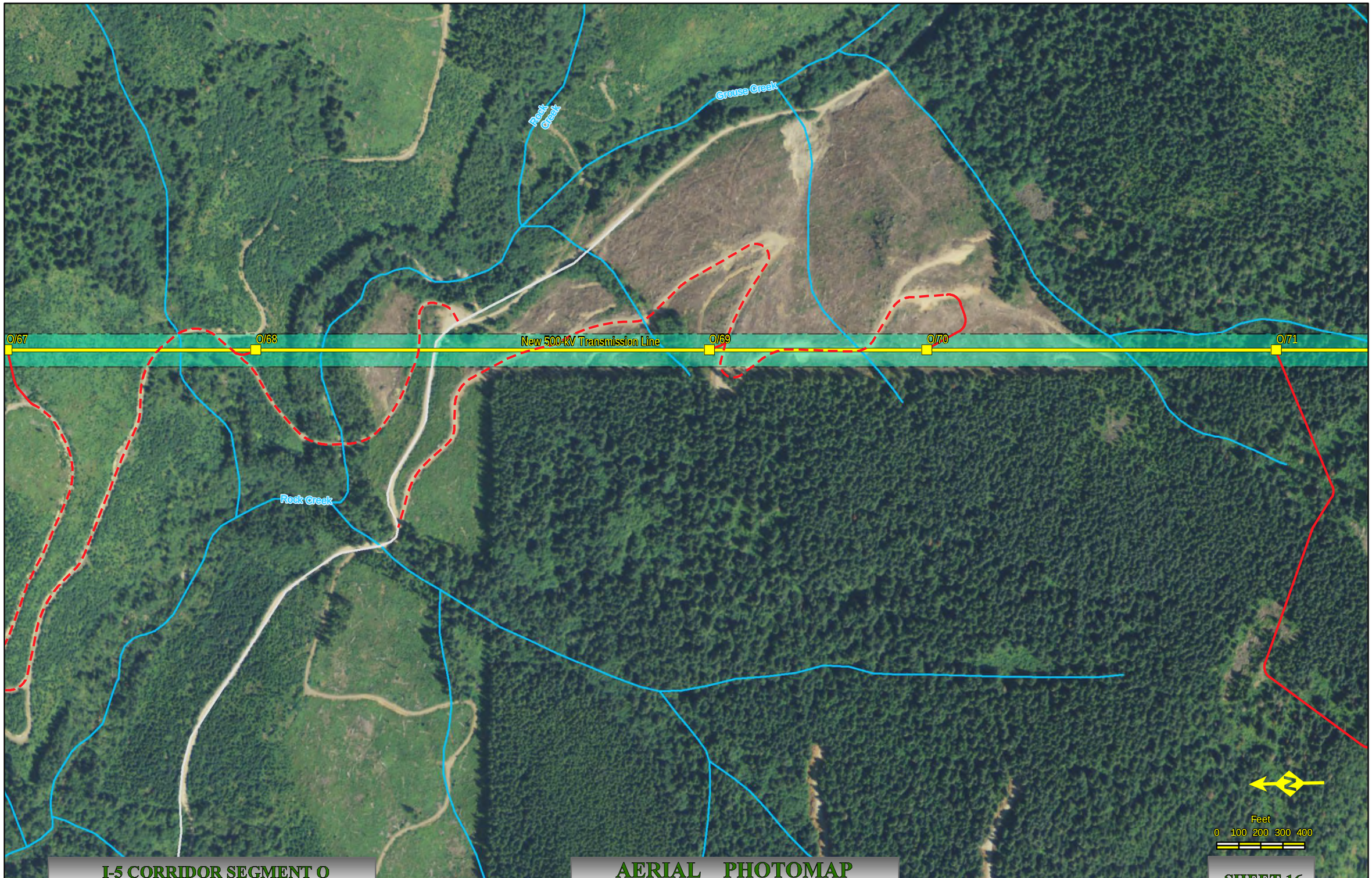

I-5 CORRIDOR SEGMENT O
NAIP Ortho 2009 Clark Co., Wa.

AERIAL PHOTOMAP
Scale : 1" = 400'

Created: Jul 27, 2011

SHEET 16

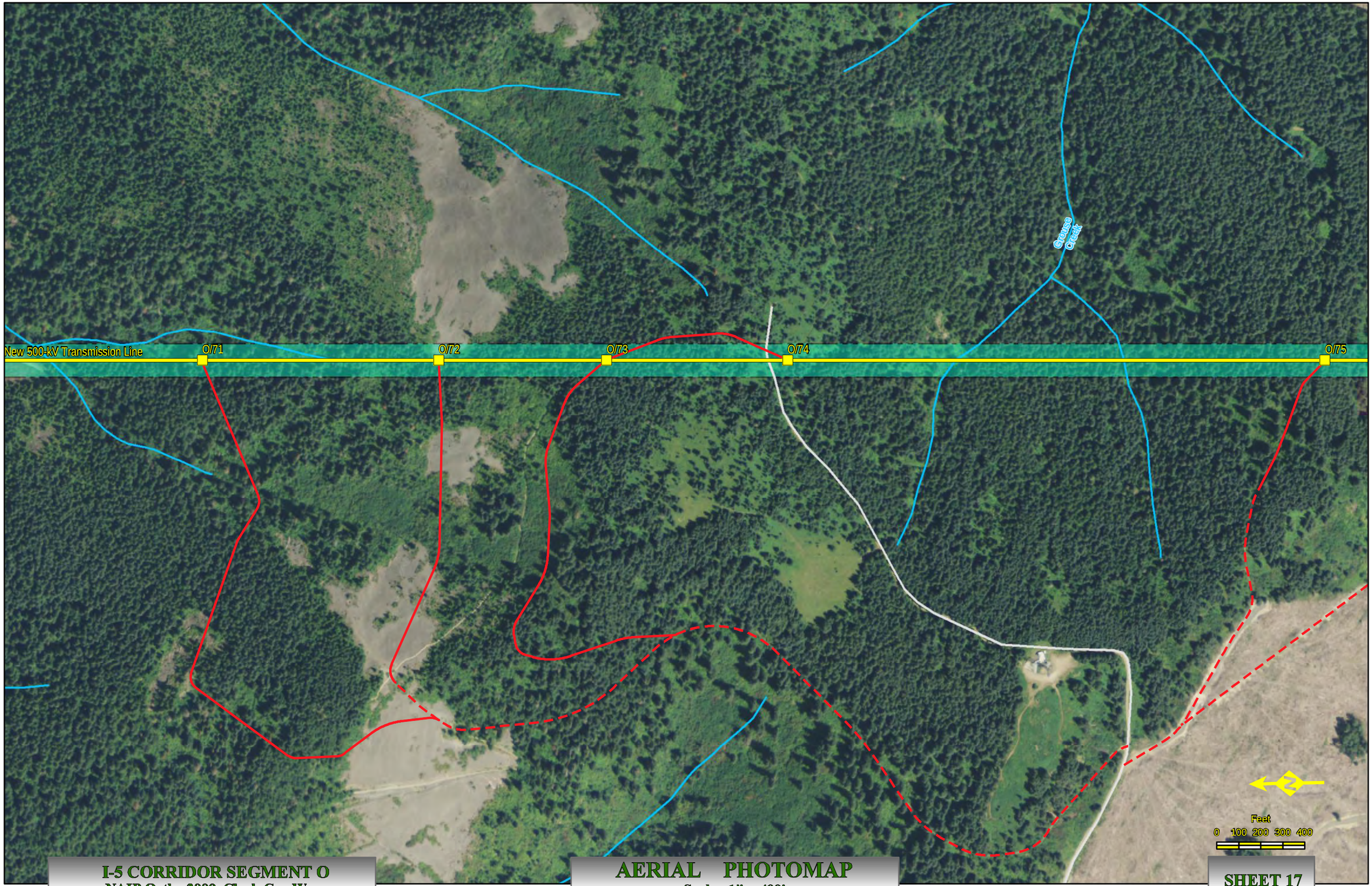

I-5 CORRIDOR SEGMENT O
NAIP Ortho 2009 Clark Co., Wa.

AERIAL PHOTOMAP
Scale : 1" = 400'

Created: Jul 27, 2011

SHEET 17

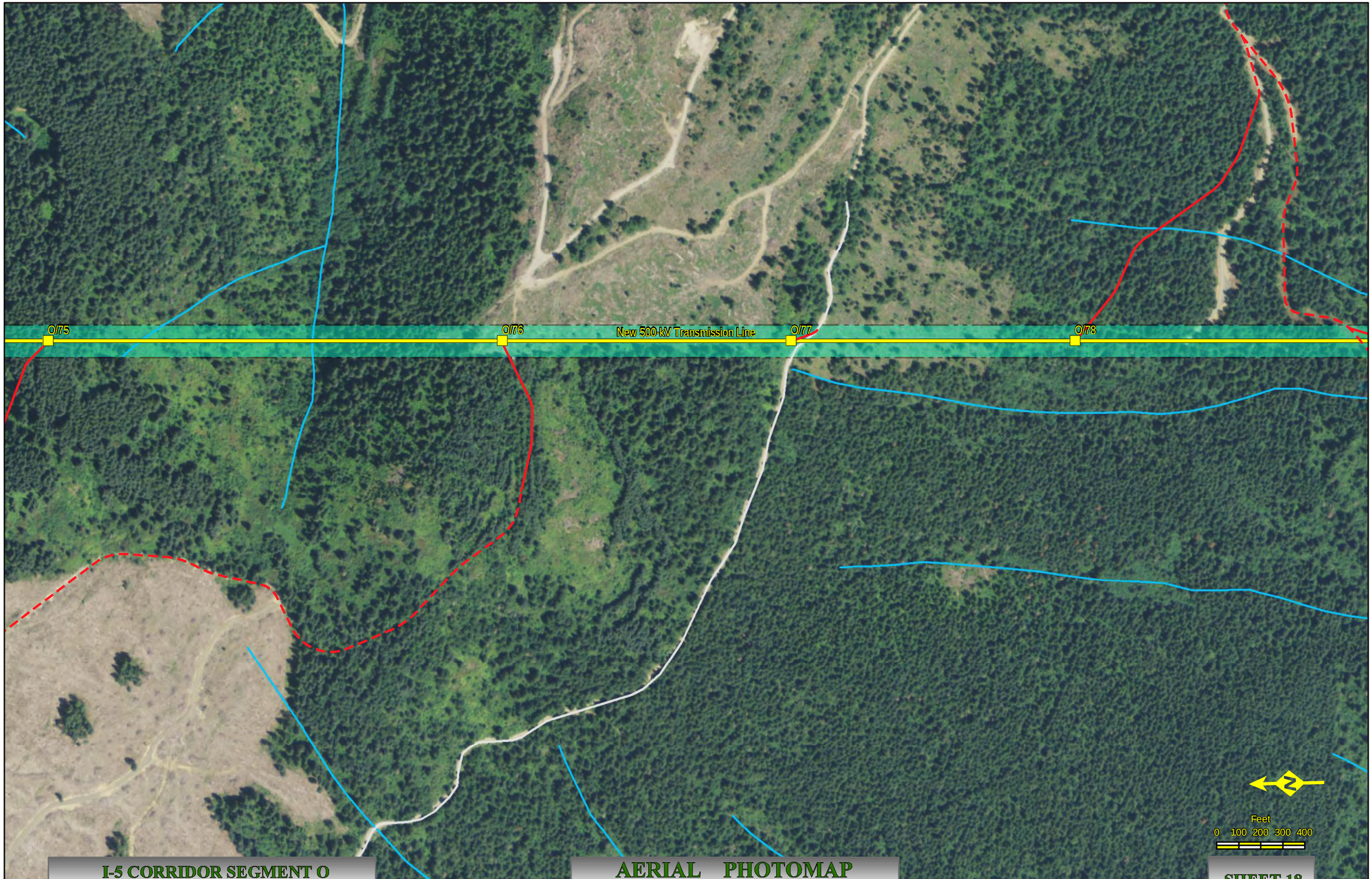

I-5 CORRIDOR SEGMENT O
NAIP Ortho 2009 Clark Co., Wa.

AERIAL PHOTOMAP
Scale : 1" = 400'

Created: Jul 27, 2011

SHEET 18

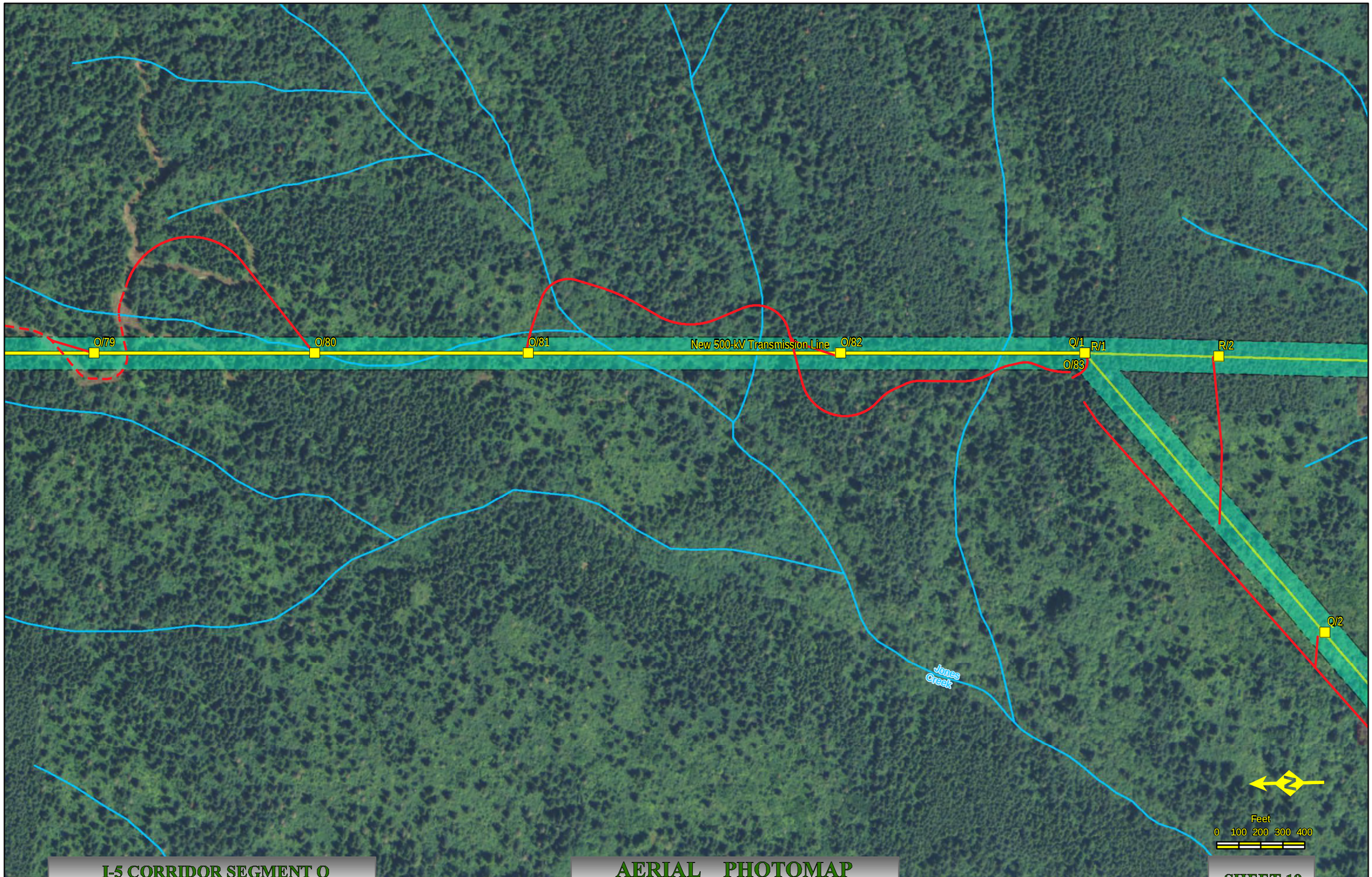

I-5 CORRIDOR SEGMENT O
NAIP Ortho 2009 Clark Co., Wa.

AERIAL PHOTOMAP
Scale : 1" = 400'

Created: Jul 27, 2011

SHEET 19

I-5 Corridor Reinforcement Project
Proposed Right-of-Way Configuration
Segment P

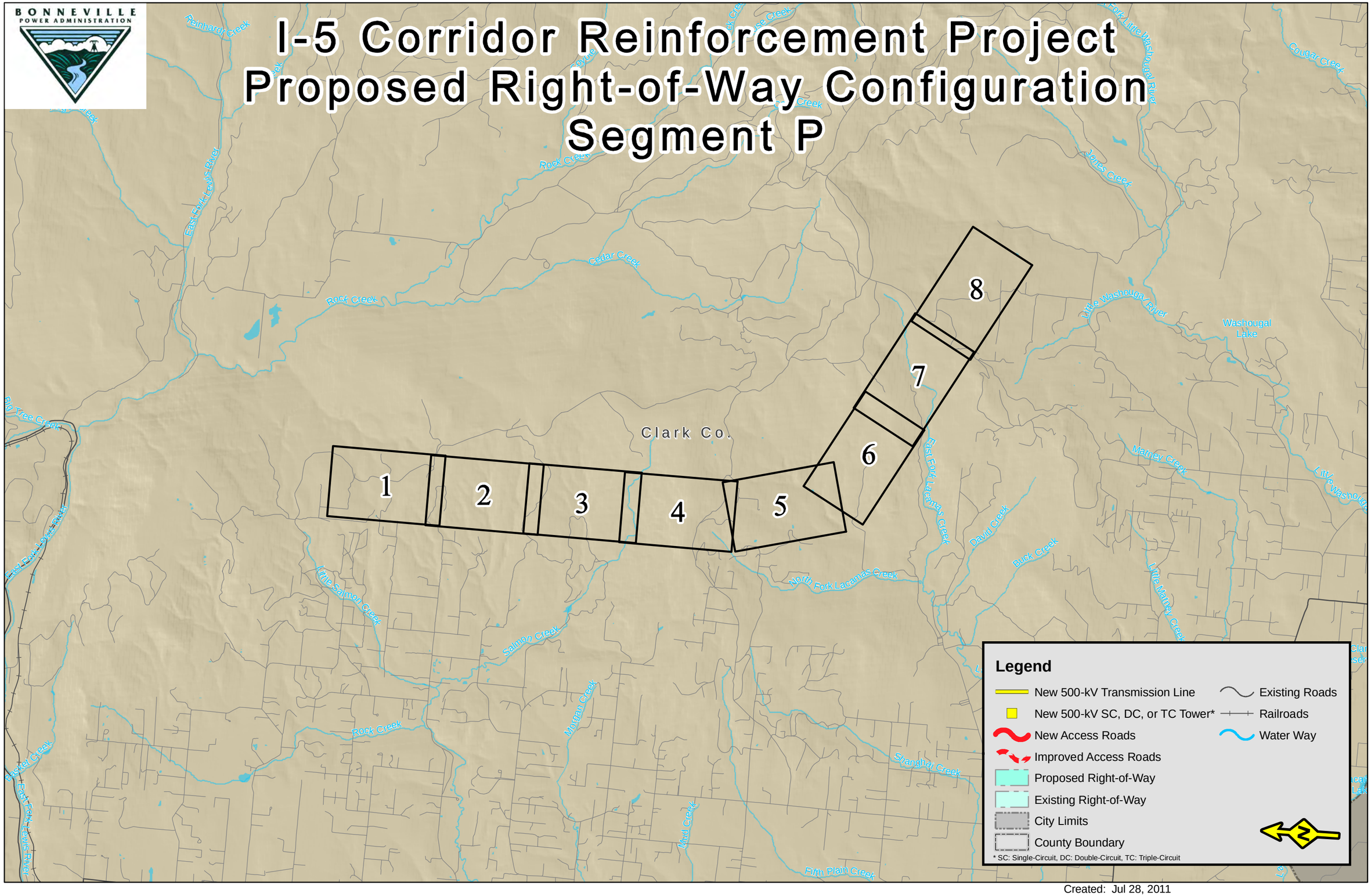

Created: Jul 28, 2011

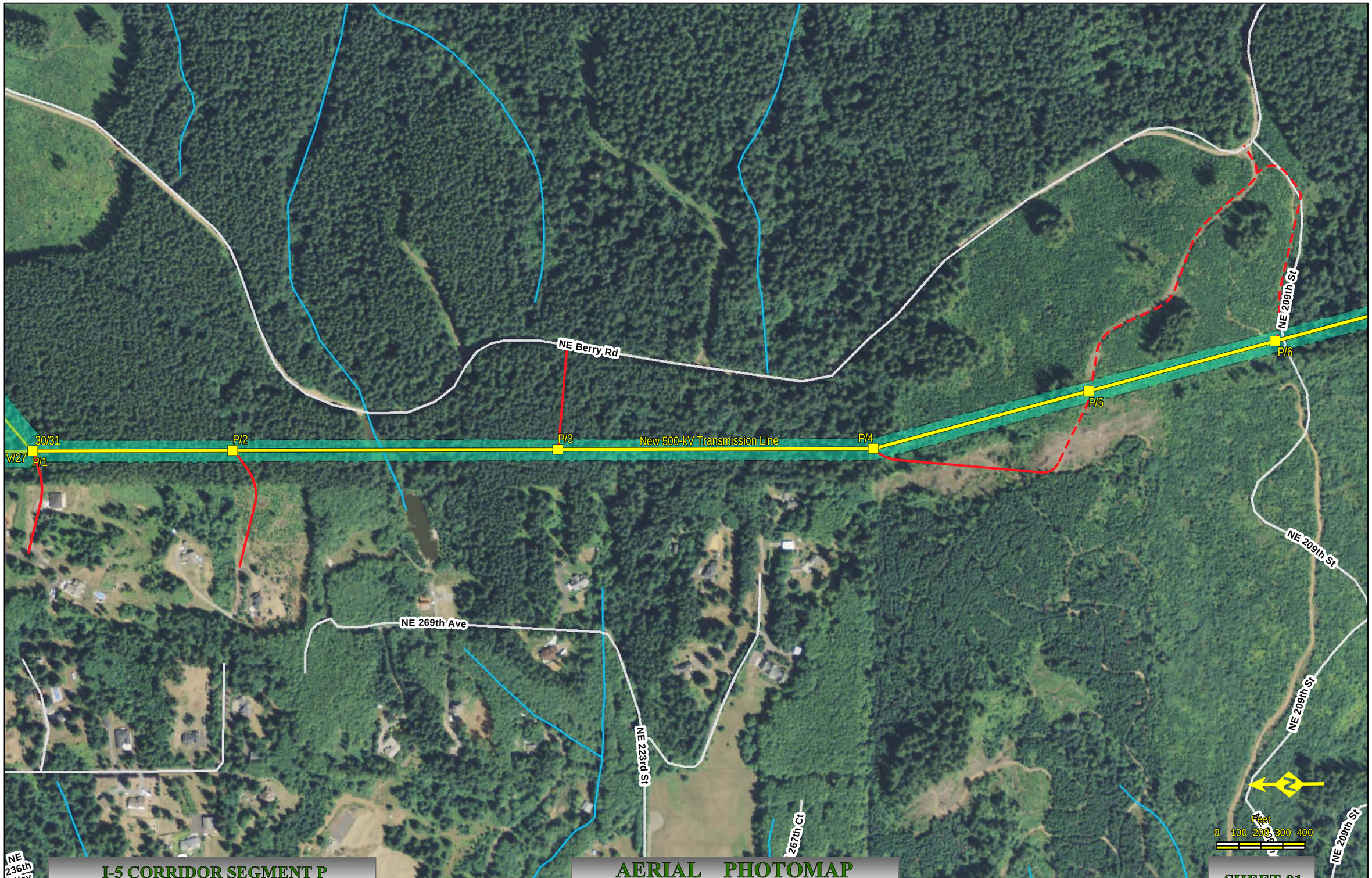

I-5 CORRIDOR SEGMENT P
NAIP Ortho 2009 Clark Co., Wa.

AERIAL PHOTOMAP
Scale : 1" = 400'

Created: Jul 28, 2011

SHEET 01

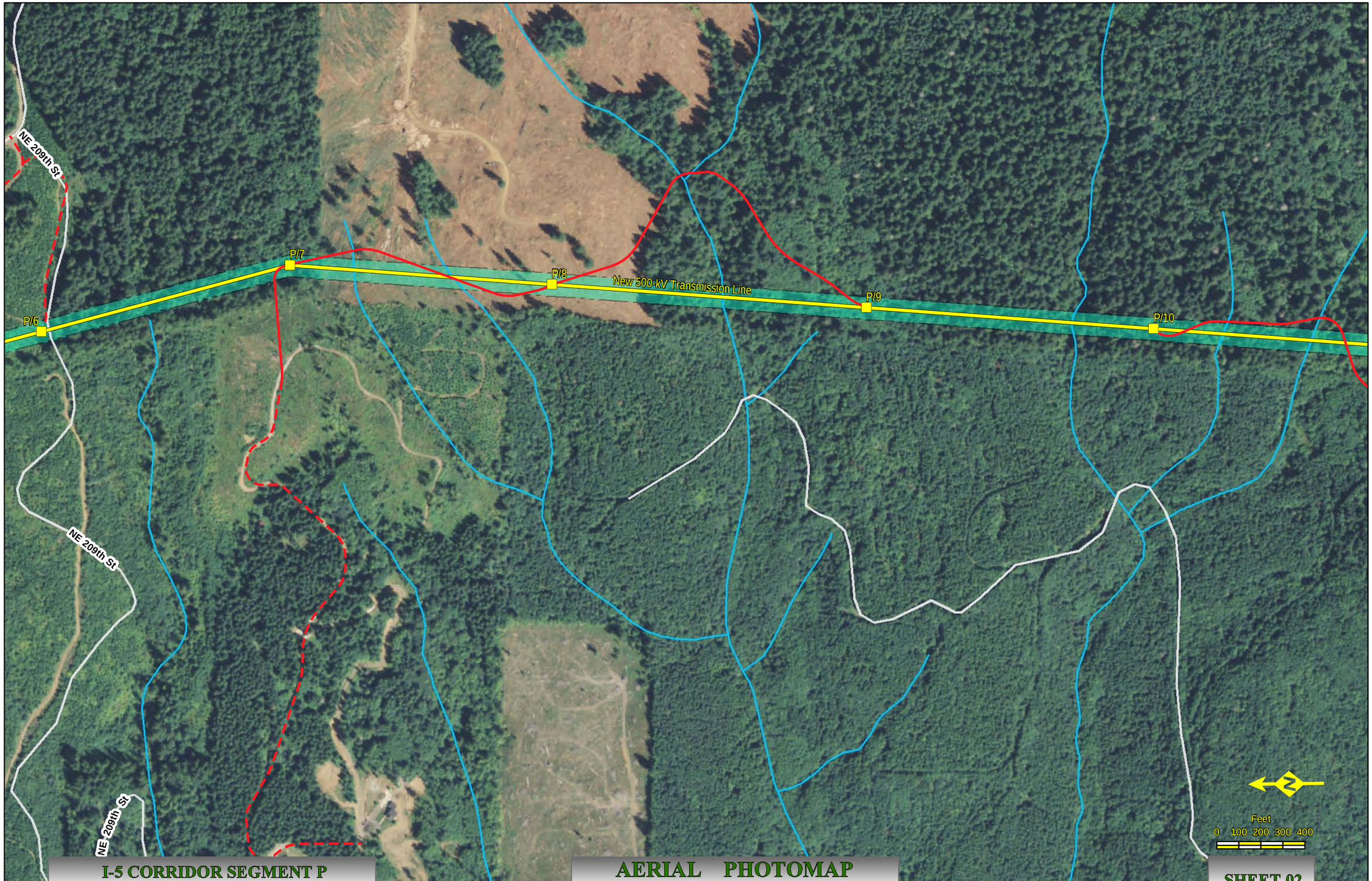

I-5 CORRIDOR SEGMENT P
NAIP Ortho 2009 Clark Co., Wa.

AERIAL PHOTOMAP
Scale : 1" = 400'

Created: Jul 28, 2011

SHEET 02

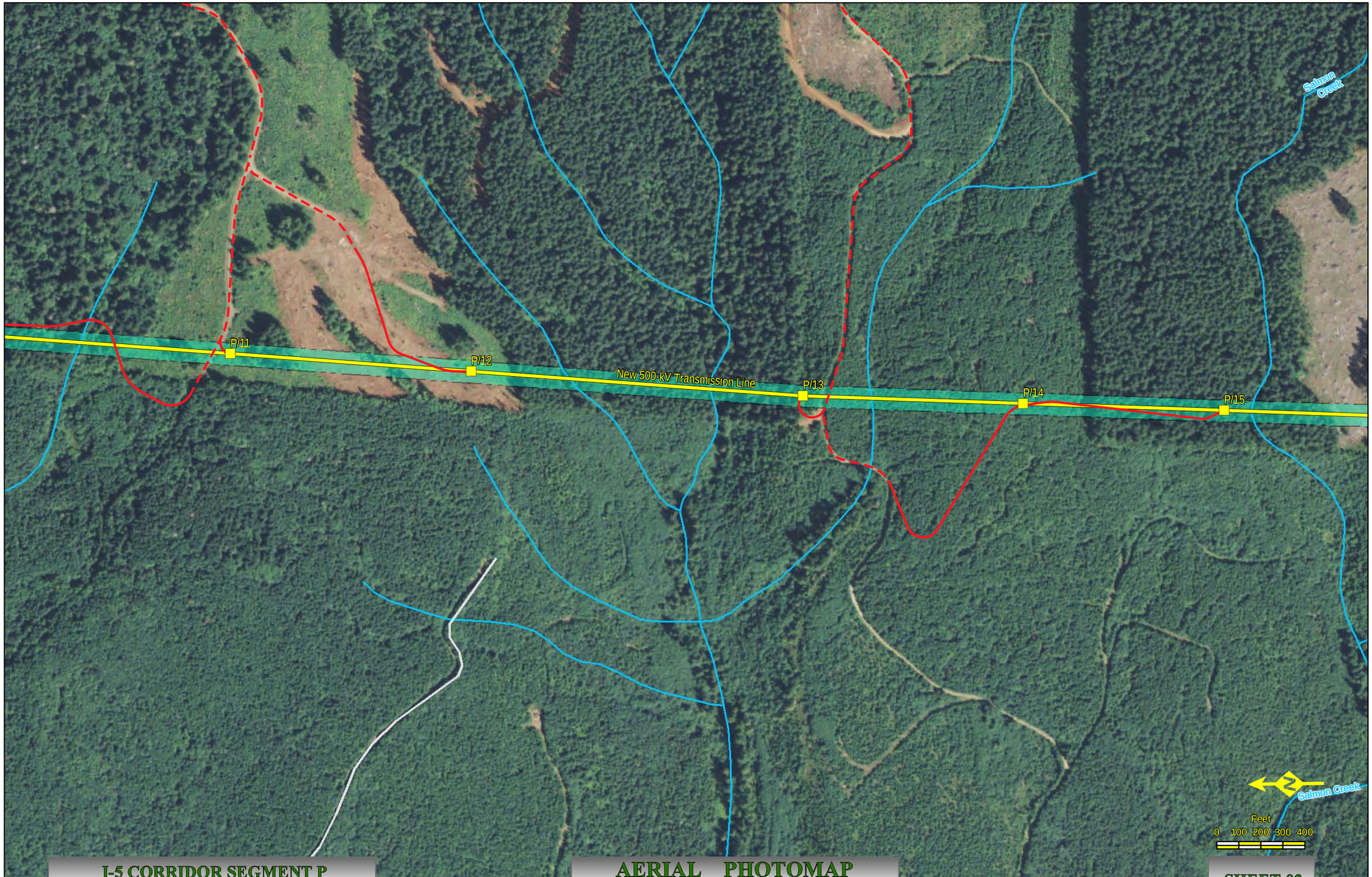

I-5 CORRIDOR SEGMENT P
NAIP Ortho 2009 Clark Co., Wa.

AERIAL PHOTOMAP
Scale : 1" = 400'

Created: Jul 28, 2011

SHEET 03

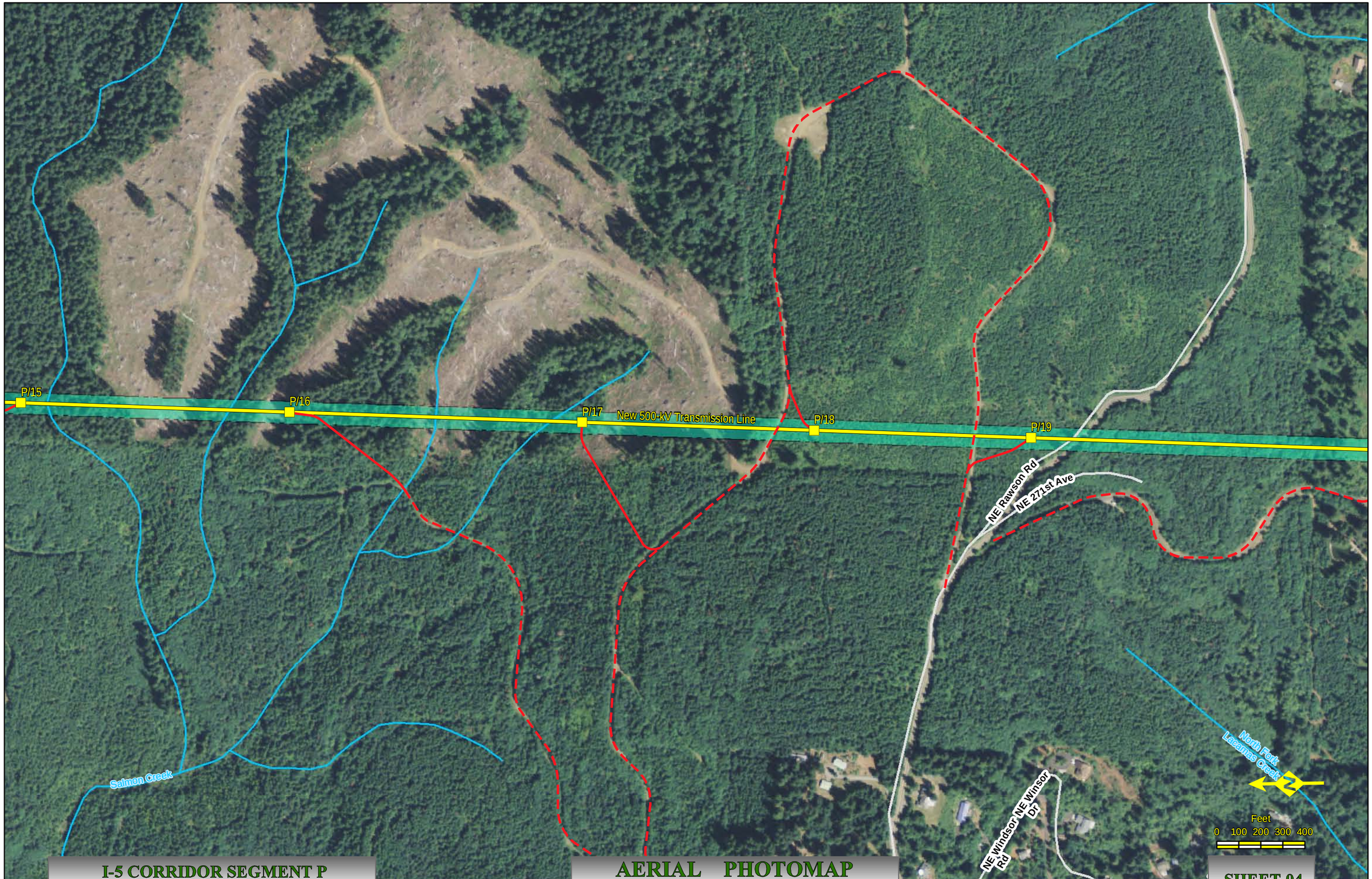

I-5 CORRIDOR SEGMENT P
NAIP Ortho 2009 Clark Co., Wa.

AERIAL PHOTOMAP
Scale : 1" = 400'

Created: Jul 28, 2011

SHEET 04

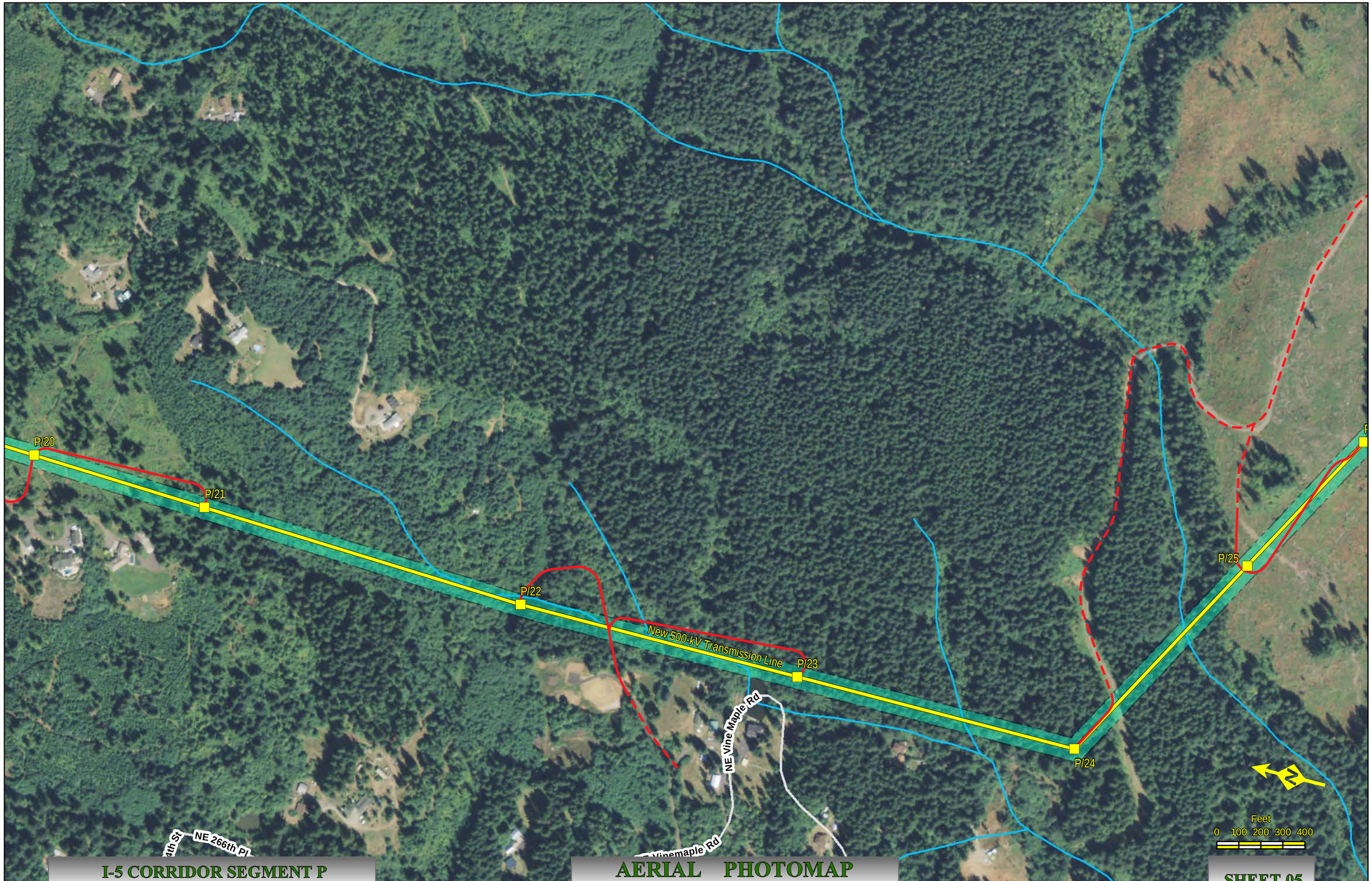

I-5 CORRIDOR SEGMENT P

NAIP Ortho 2009 Clark Co., Wa.

AERIAL PHOTOMAP

Scale : 1" = 400'

Created: Jul 28, 2011

SHEET 05

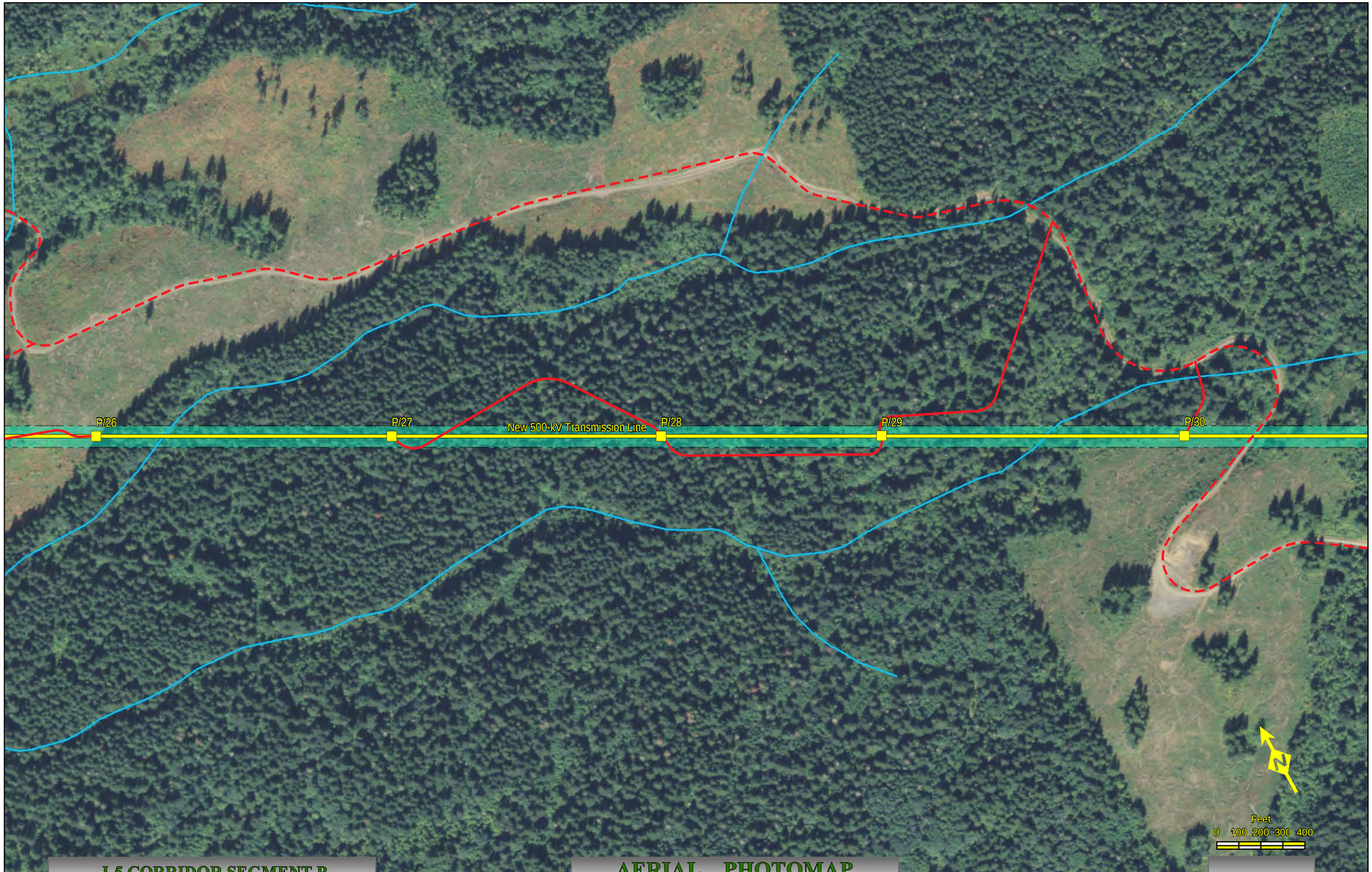

I-5 CORRIDOR SEGMENT P
NAIP Ortho 2009 Clark Co., Wa.

AERIAL PHOTOMAP
Scale : 1" = 400'

Created: Jul 28, 2011

SHEET 06

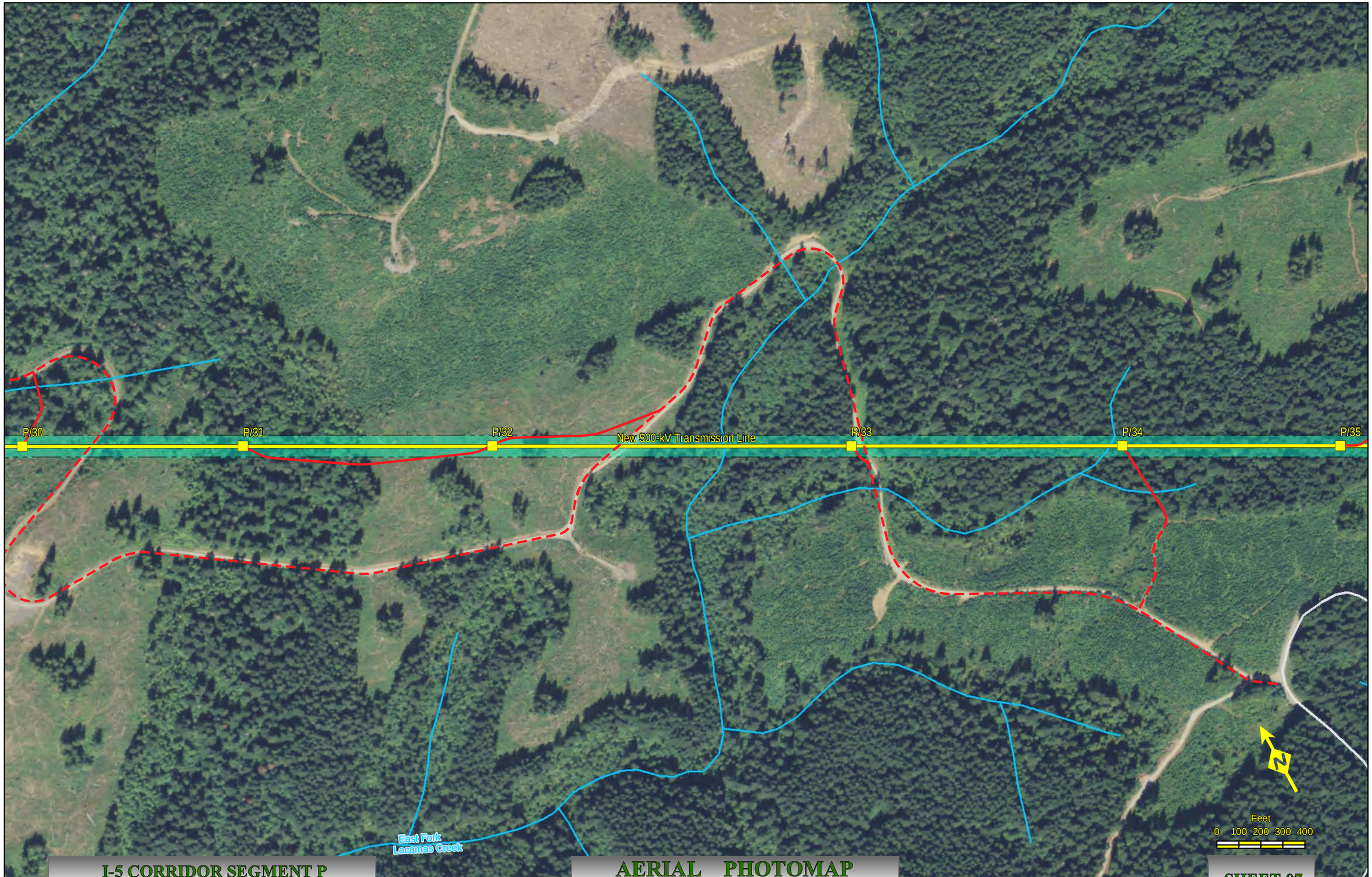

I-5 CORRIDOR SEGMENT P
NAIP Ortho 2009 Clark Co., Wa.

AERIAL PHOTOMAP
Scale : 1" = 400'

Created: Jul 28, 2011

SHEET 07

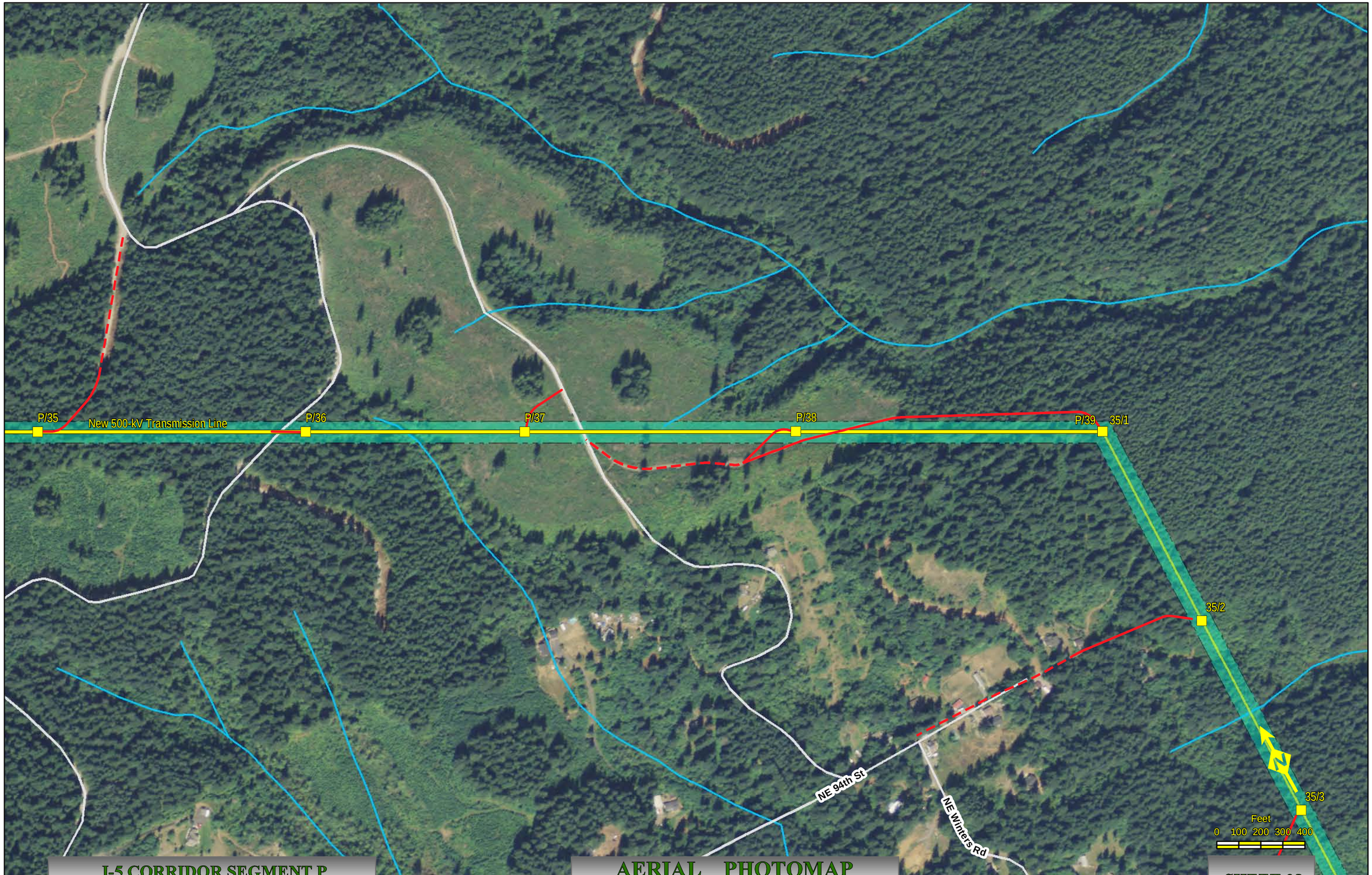

I-5 CORRIDOR SEGMENT P
NAIP Ortho 2009 Clark Co., Wa.

AERIAL PHOTOMAP
Scale : 1" = 400'

Created: Jul 28, 2011

SHEET 08

I-5 Corridor Reinforcement Project
Proposed Right-of-Way Configuration
Segment Q

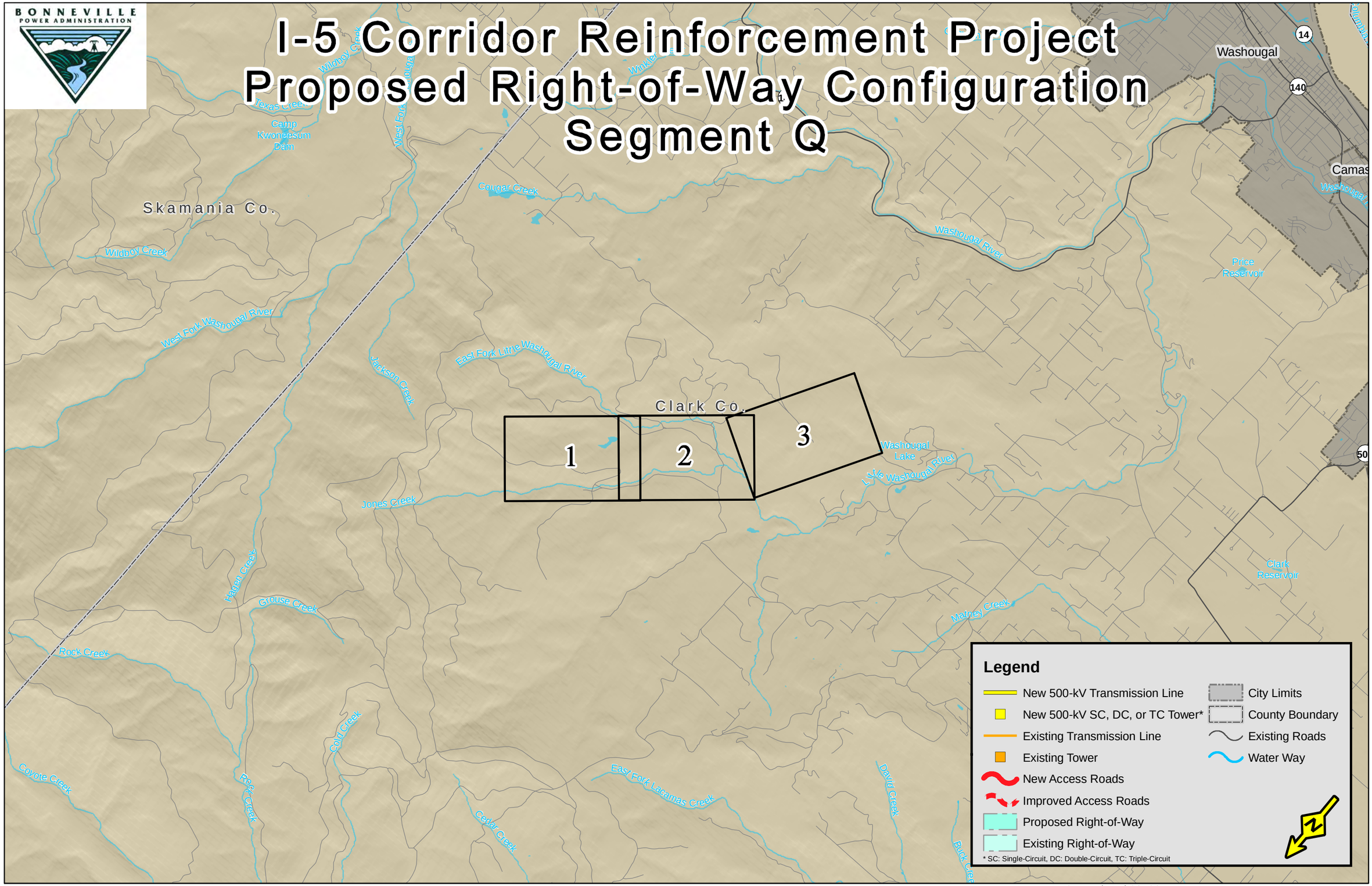

Created: Jul 28, 2011

I-5 CORRIDOR SEGMENT Q
NAIP Ortho 2009 Clark Co., Wa.

AERIAL PHOTOMAP
Scale : 1" = 400'

Created: Jul 28, 2011

SHEET 01

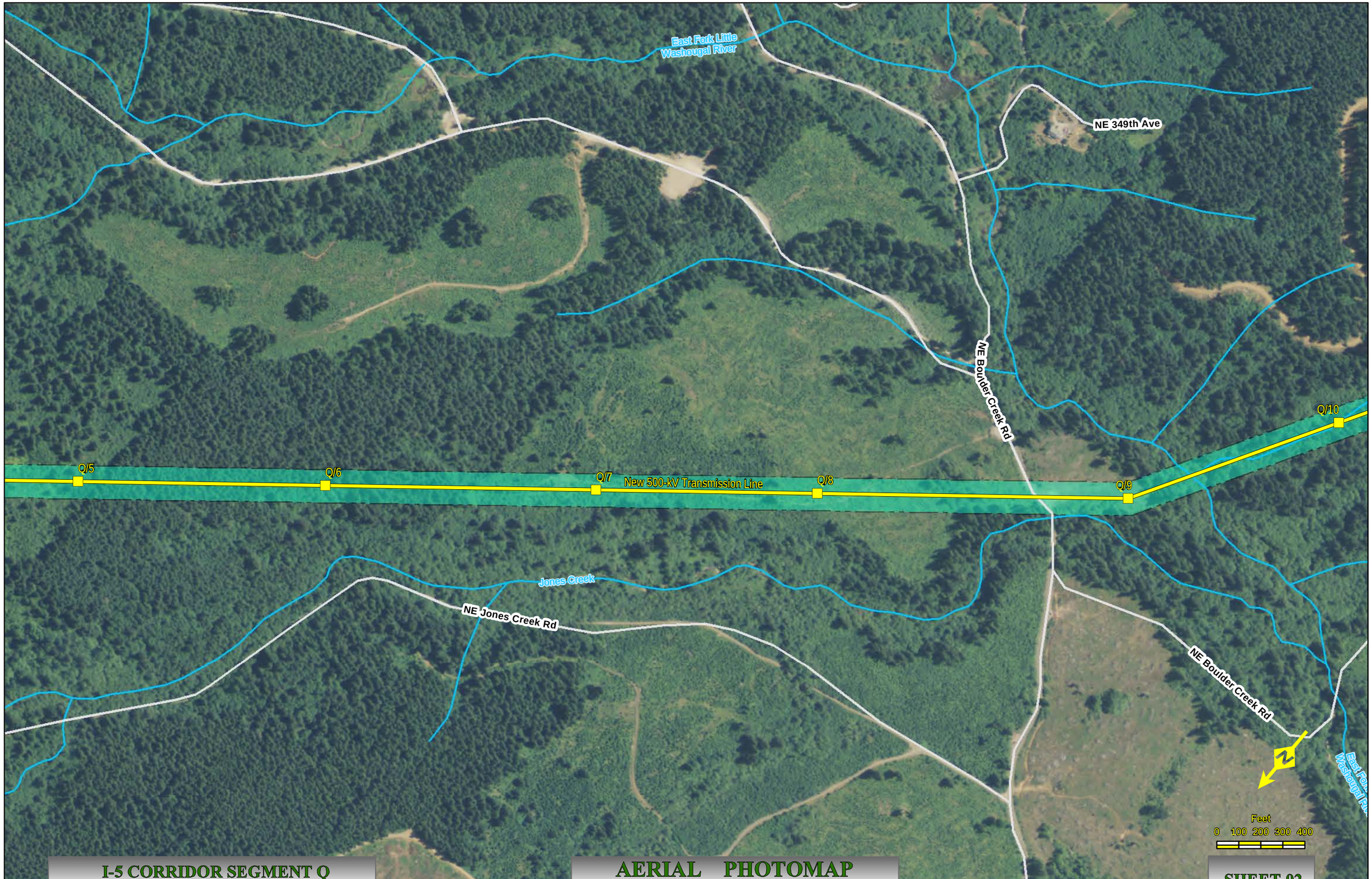

I-5 CORRIDOR SEGMENT Q
NAIP Ortho 2009 Clark Co., Wa.

AERIAL PHOTOMAP
Scale : 1" = 400'

Created: Jul 28, 2011

SHEET 02

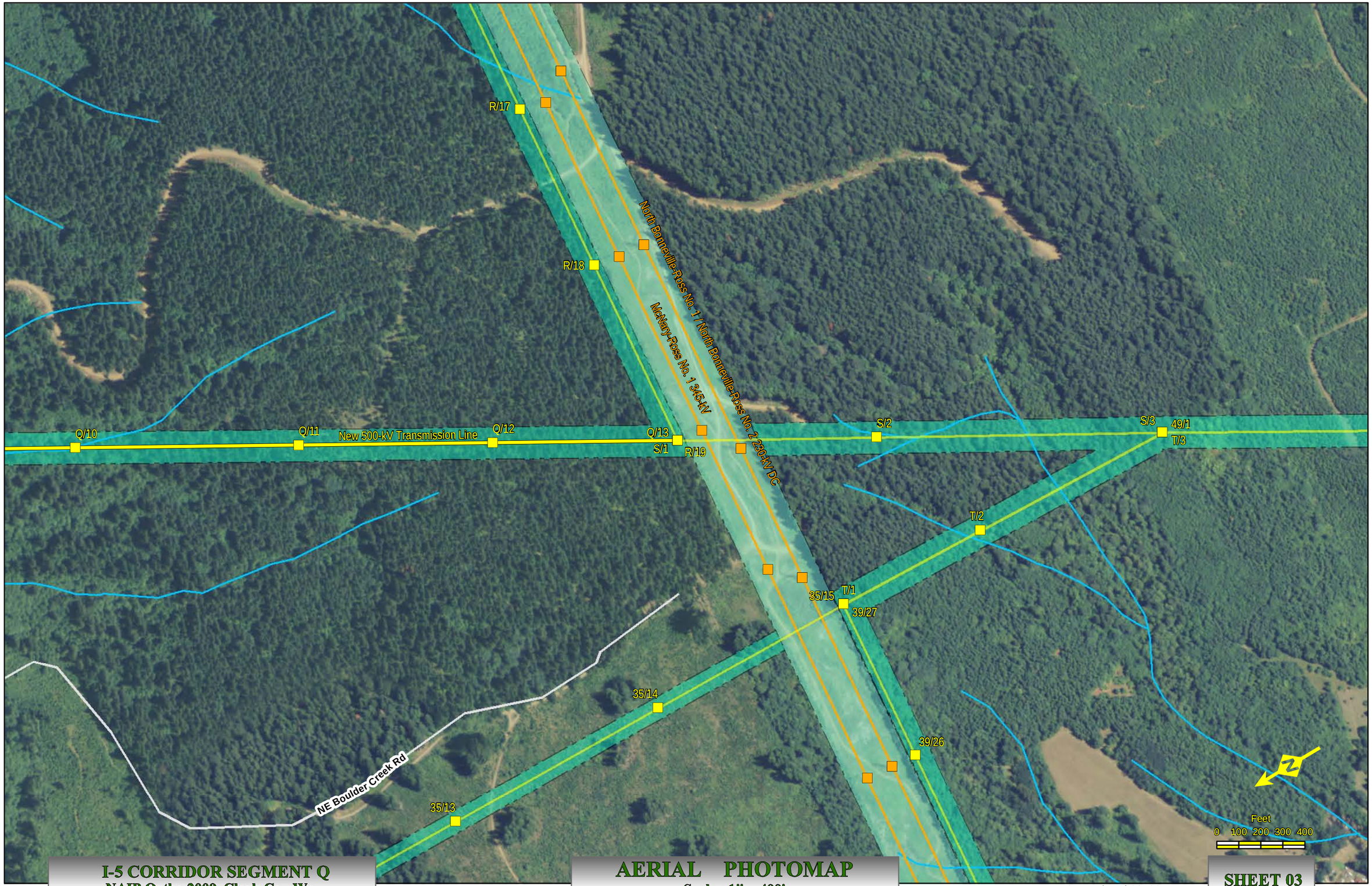

I-5 CORRIDOR SEGMENT Q

NAIP Ortho 2009 Clark Co., Wa.

AERIAL PHOTOMAP

Scale : 1" = 400'

Created: Jul 28, 2011

SHEET 03

I-5 Corridor Reinforcement Project
Proposed Right-of-Way Configuration
Segment R

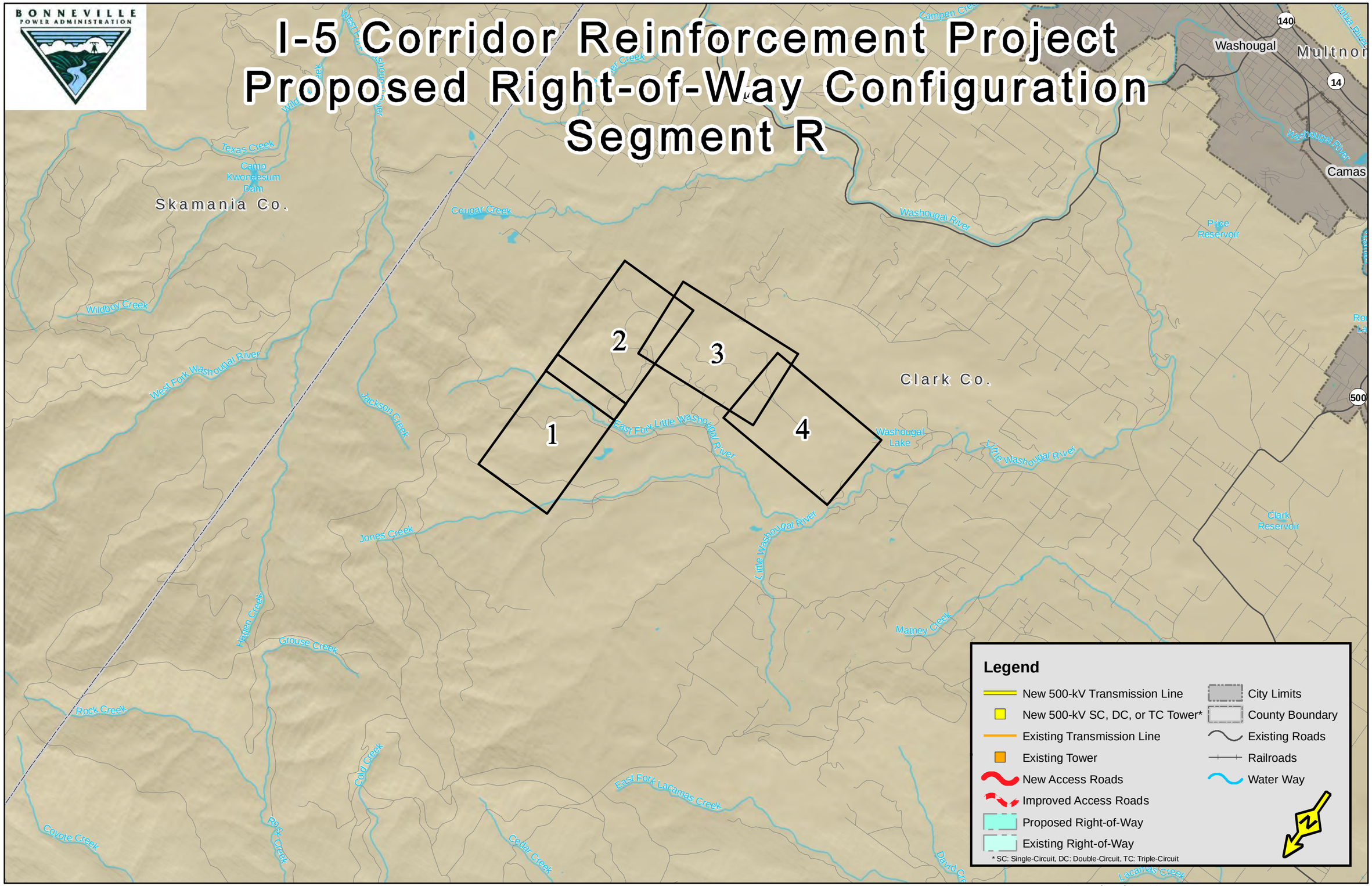

Created: Jul 27, 2011

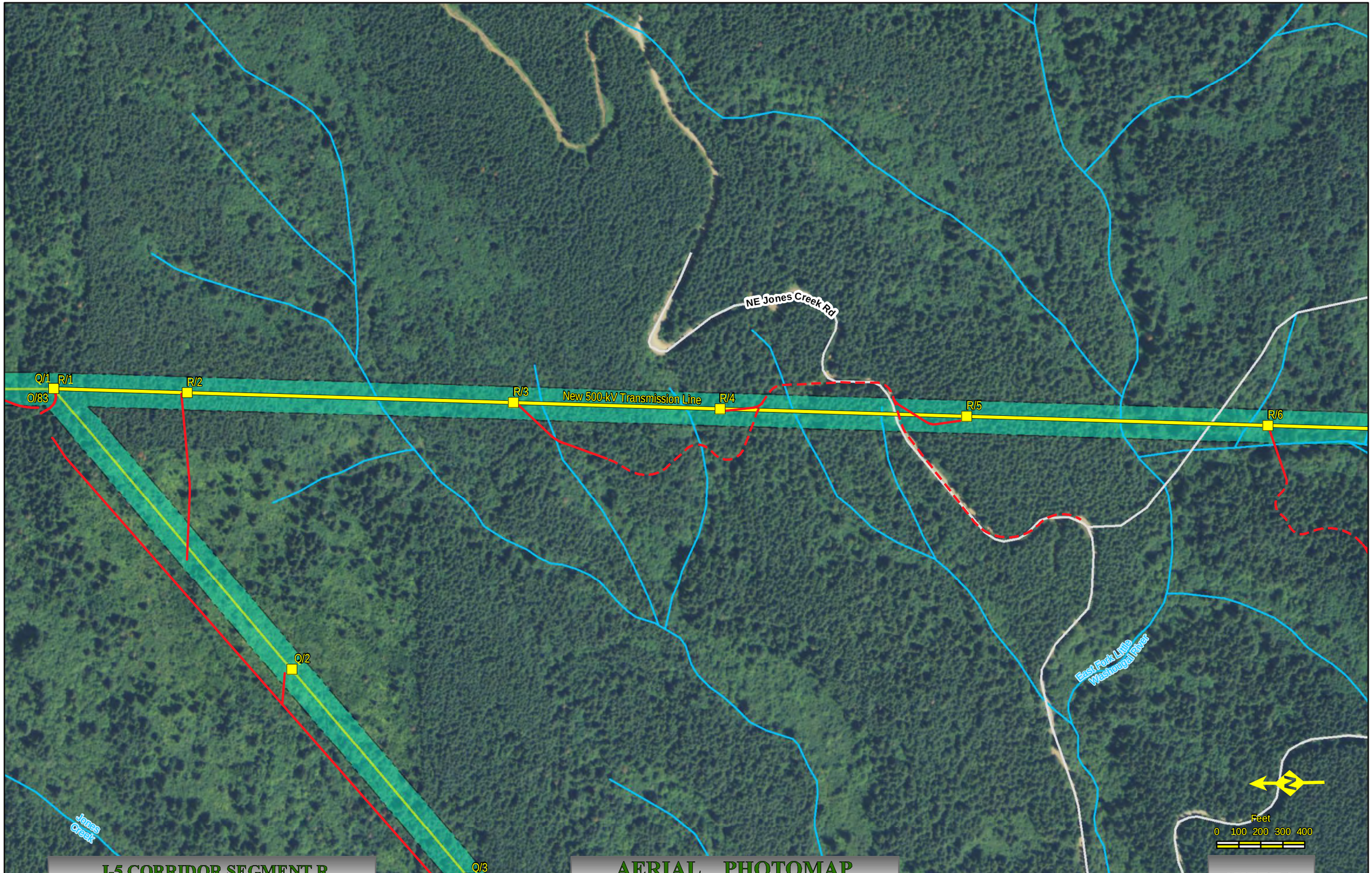

I-5 CORRIDOR SEGMENT R
NAIP Ortho 2009 Clark Co., Wa.

AERIAL PHOTOMAP
Scale : 1" = 400'

Created: Jul 27, 2011

SHEET 01

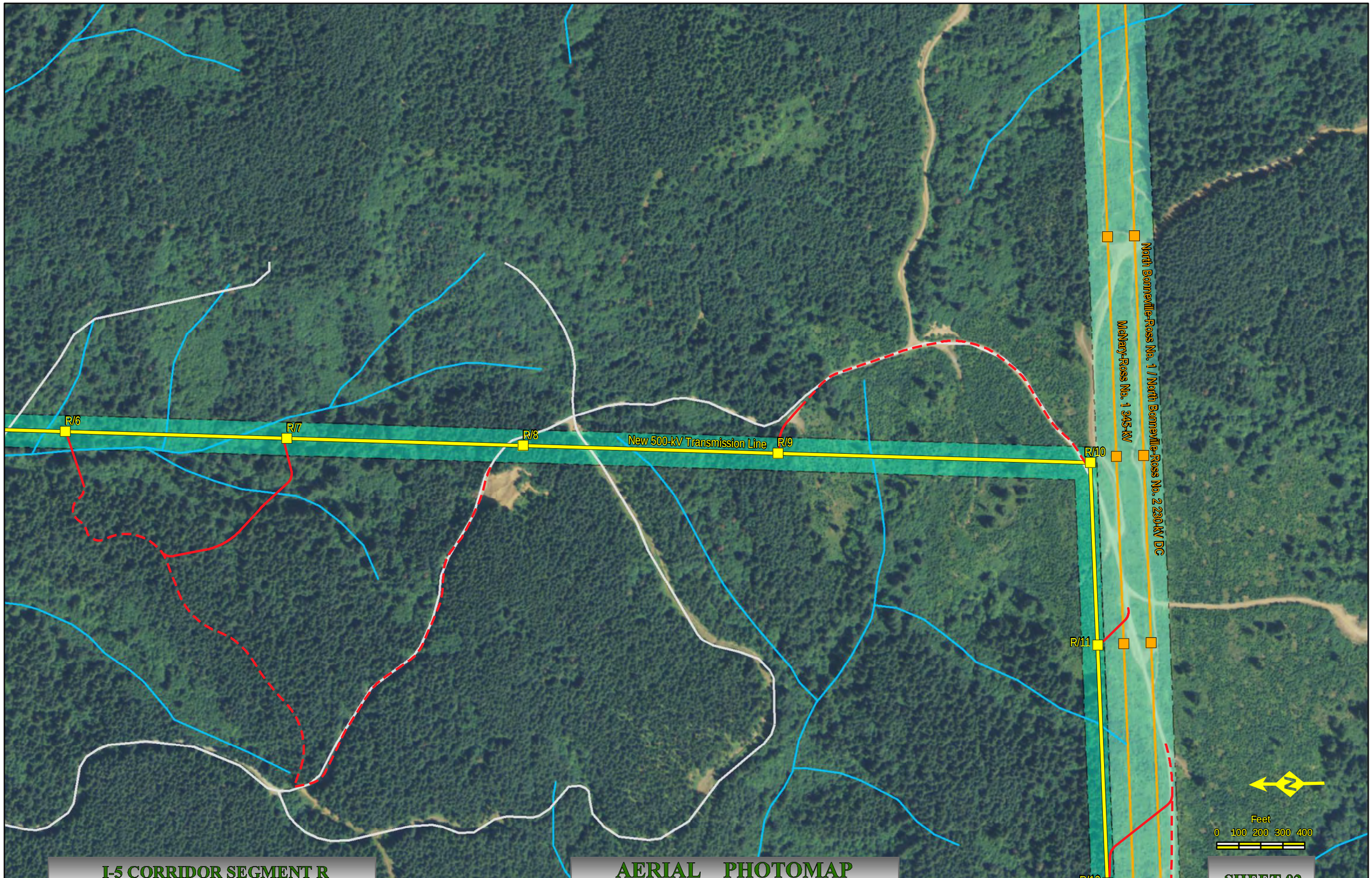

I-5 CORRIDOR SEGMENT R
NAIP Ortho 2009 Clark Co., Wa.

AERIAL PHOTOMAP
Scale : 1" = 400'

Created: Jul 27, 2011

SHEET 02

I-5 CORRIDOR SEGMENT R
NAIP Ortho 2009 Clark Co., Wa.

AERIAL PHOTOMAP
Scale : 1" = 400'

Created: Jul 27, 2011

SHEET 03

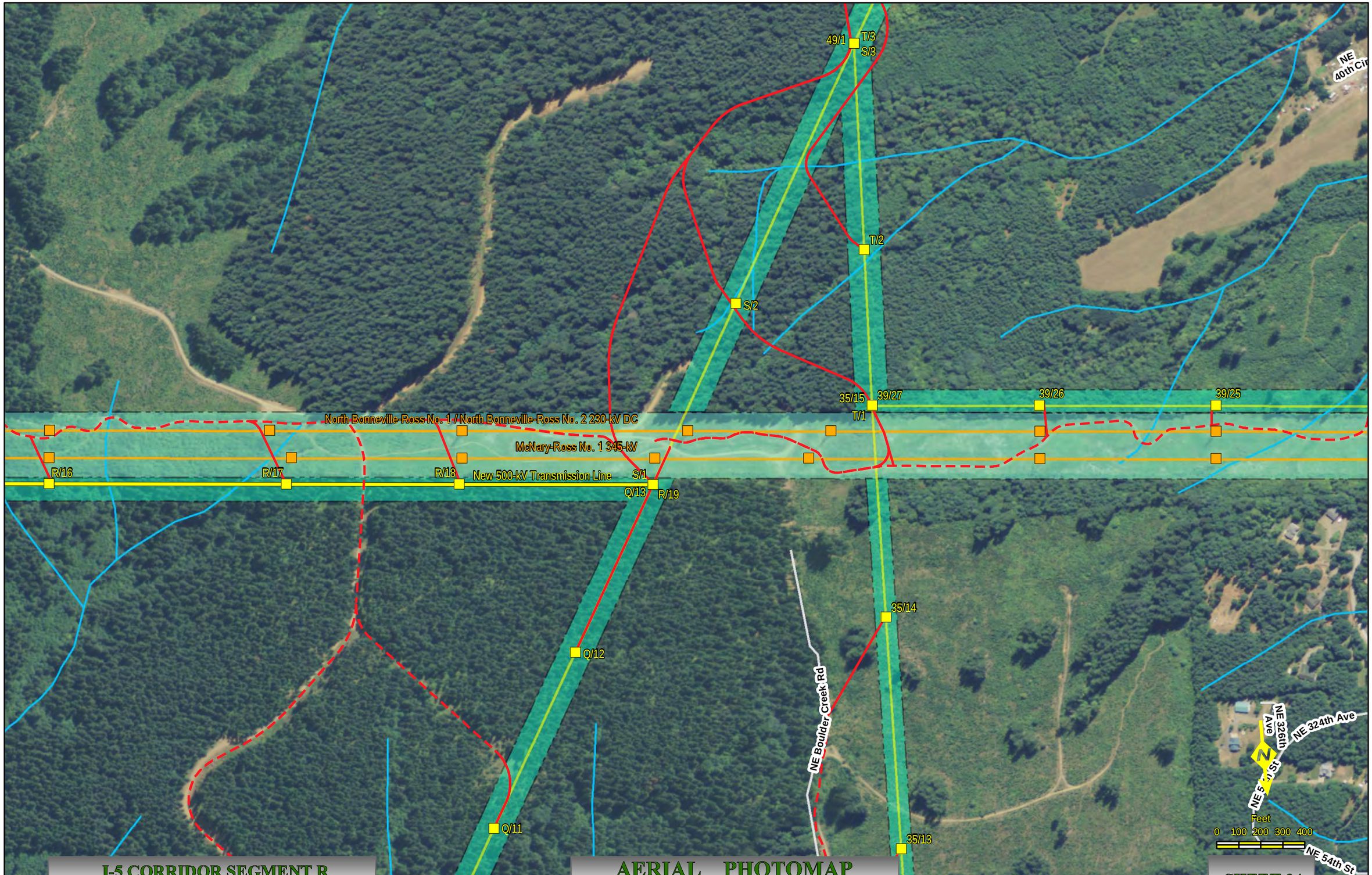

I-5 CORRIDOR SEGMENT R
NAIP Ortho 2009 Clark Co., Wa.

AERIAL PHOTOMAP
Scale : 1" = 400'

Created: Jul 27, 2011

SHEET 04

I-5 Corridor Reinforcement Project
Proposed Right-of-Way Configuration
Segment S

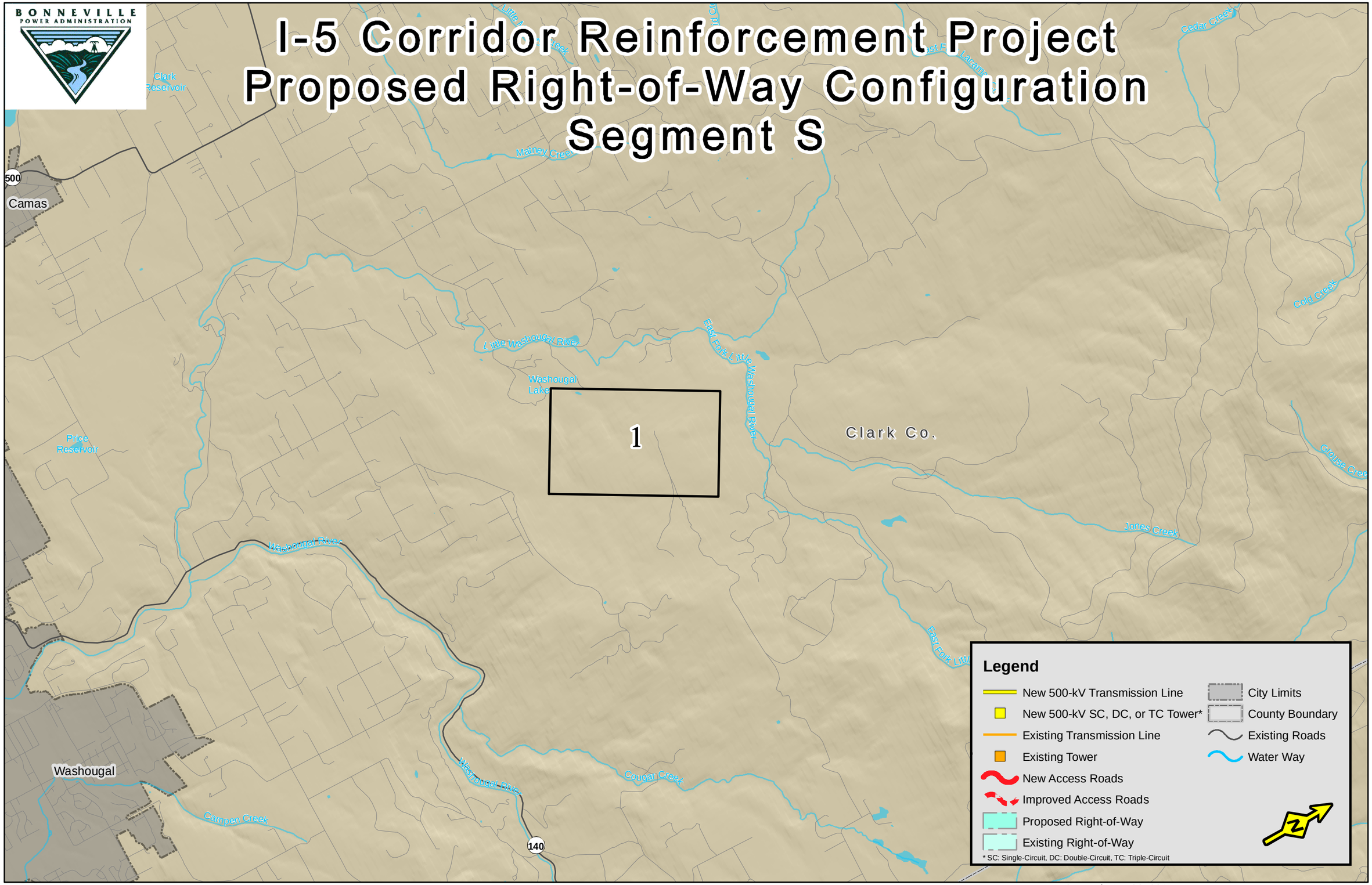

Created: Jun 23, 2011

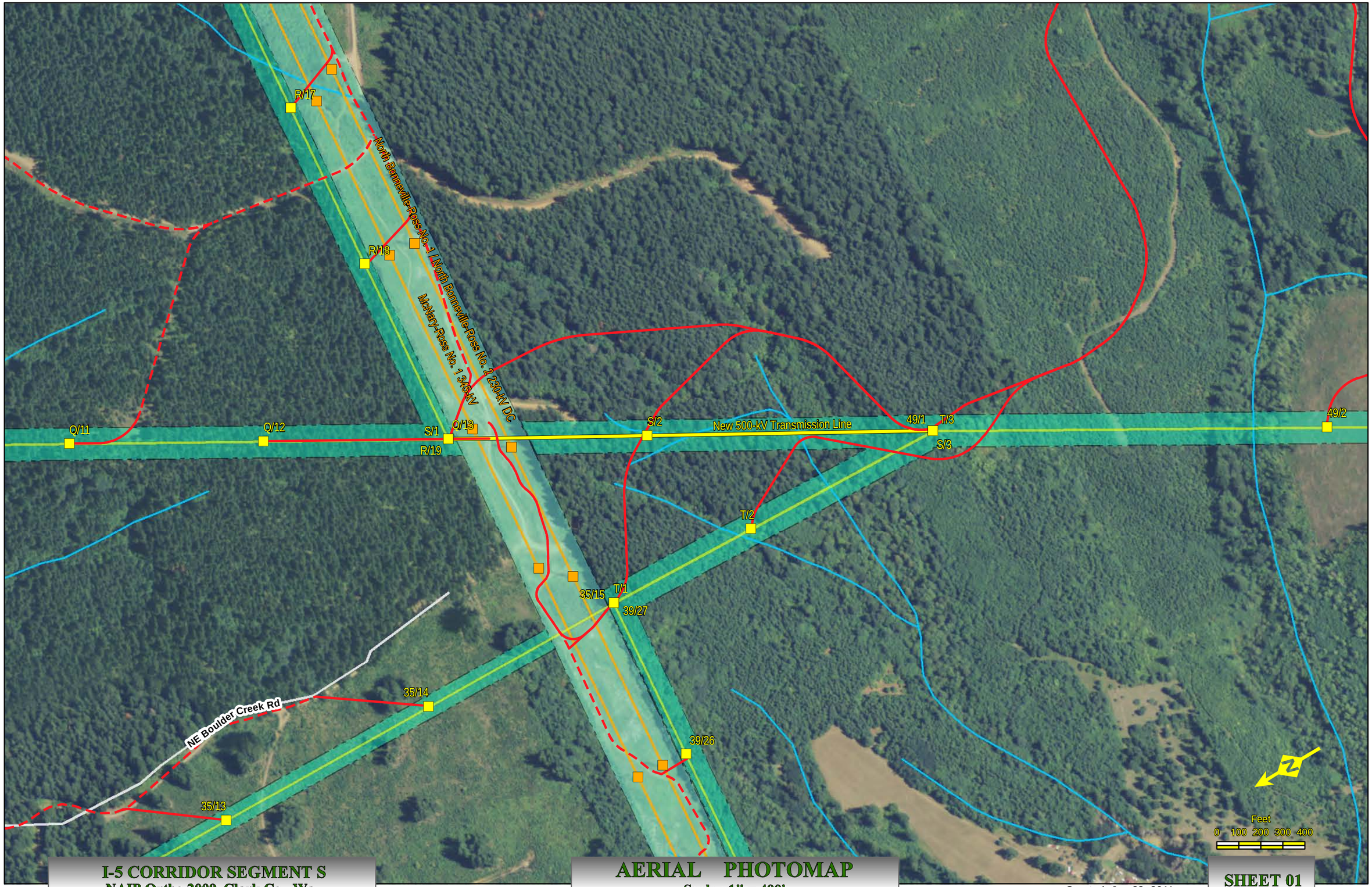

I-5 CORRIDOR SEGMENT S
NAIP Ortho 2009 Clark Co., Wa.

AERIAL PHOTOMAP
Scale : 1" = 400'

Created: Jun 23, 2011

SHEET 01

I-5 Corridor Reinforcement Project
Proposed Right-of-Way Configuration
Segment T

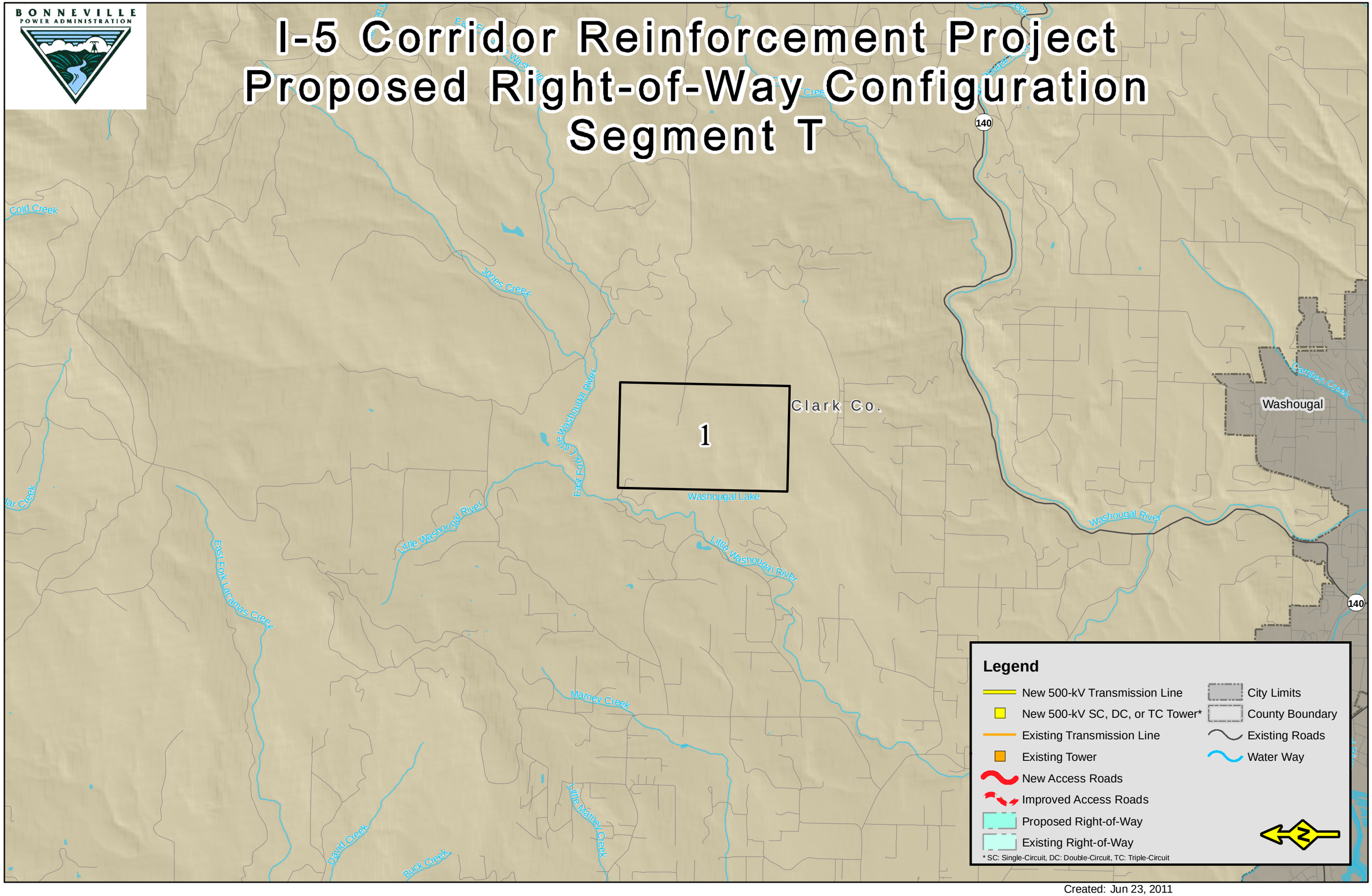

Created: Jun 23, 2011

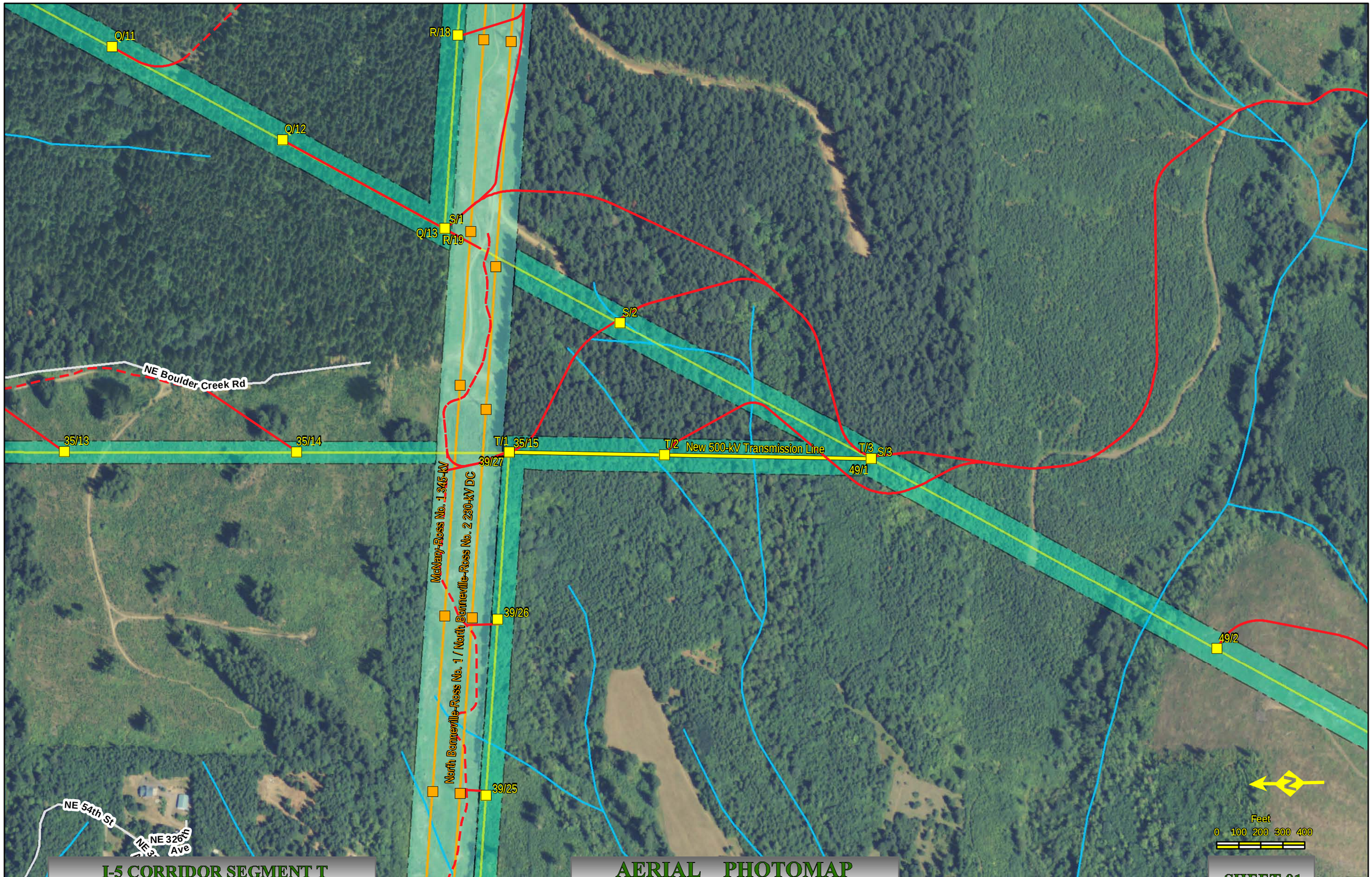

I-5 CORRIDOR SEGMENT T
NAIP Ortho 2009 Clark Co., Wa.

AERIAL PHOTOMAP
Scale : 1" = 400'

Created: Jun 23, 2011

SHEET 01

I-5 Corridor Reinforcement Project
Proposed Right-of-Way Configuration
Segment U

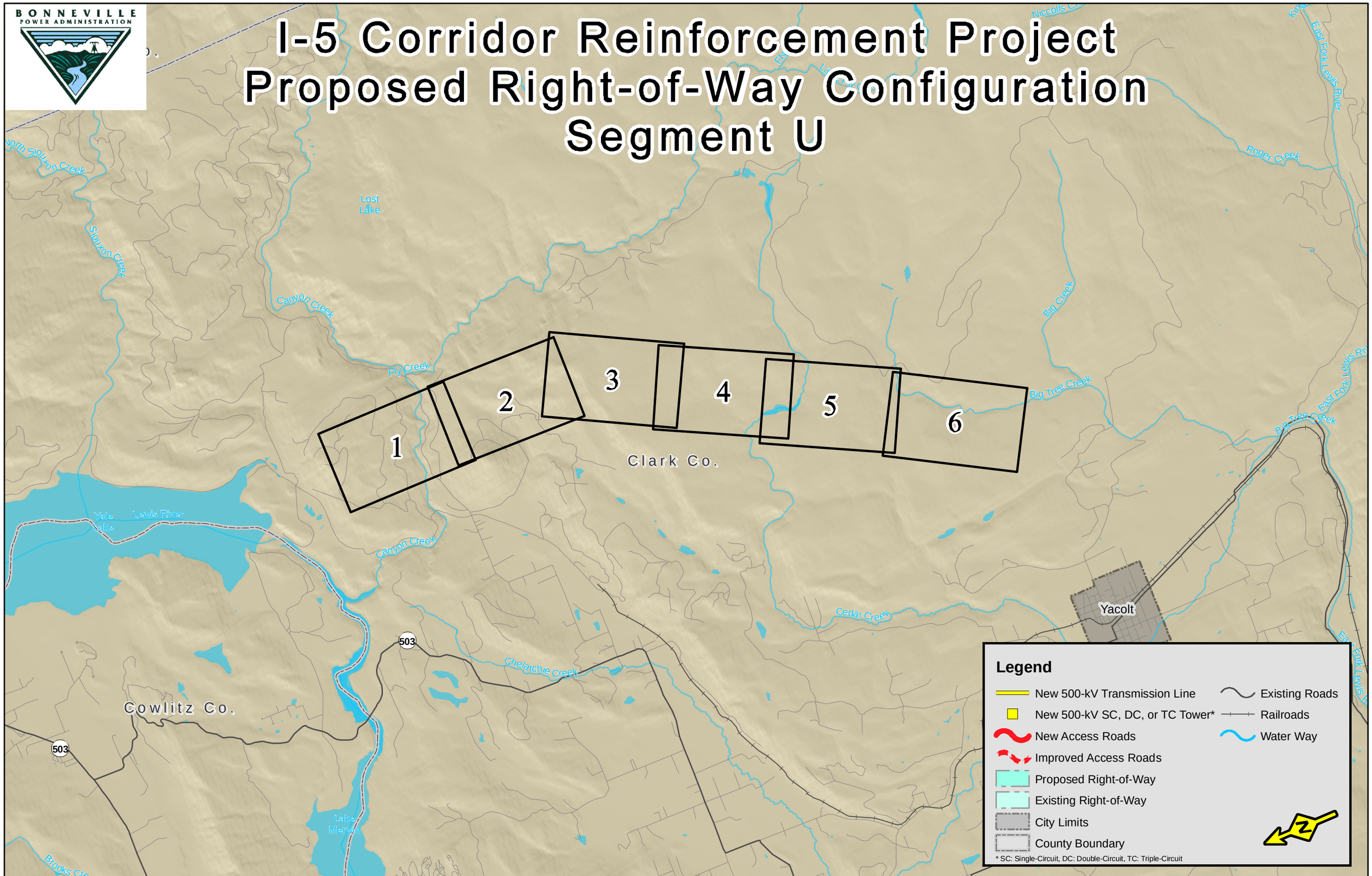

Created: Jun 10, 2011

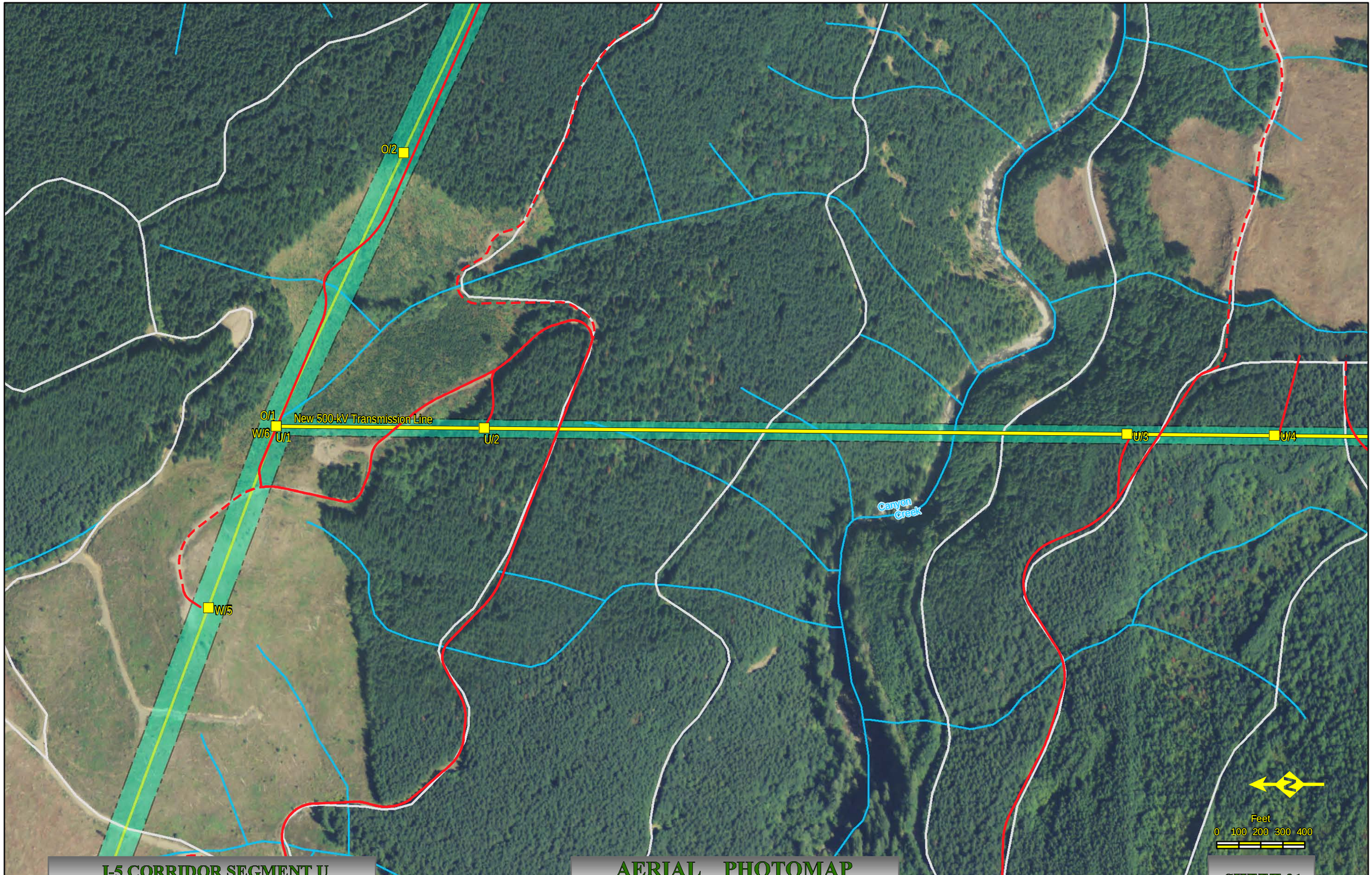

I-5 CORRIDOR SEGMENT U
NAIP Ortho 2009 Clark Co., Wa.

AERIAL PHOTOMAP
Scale : 1" = 400'

Created: Jun 10, 2011

SHEET 01

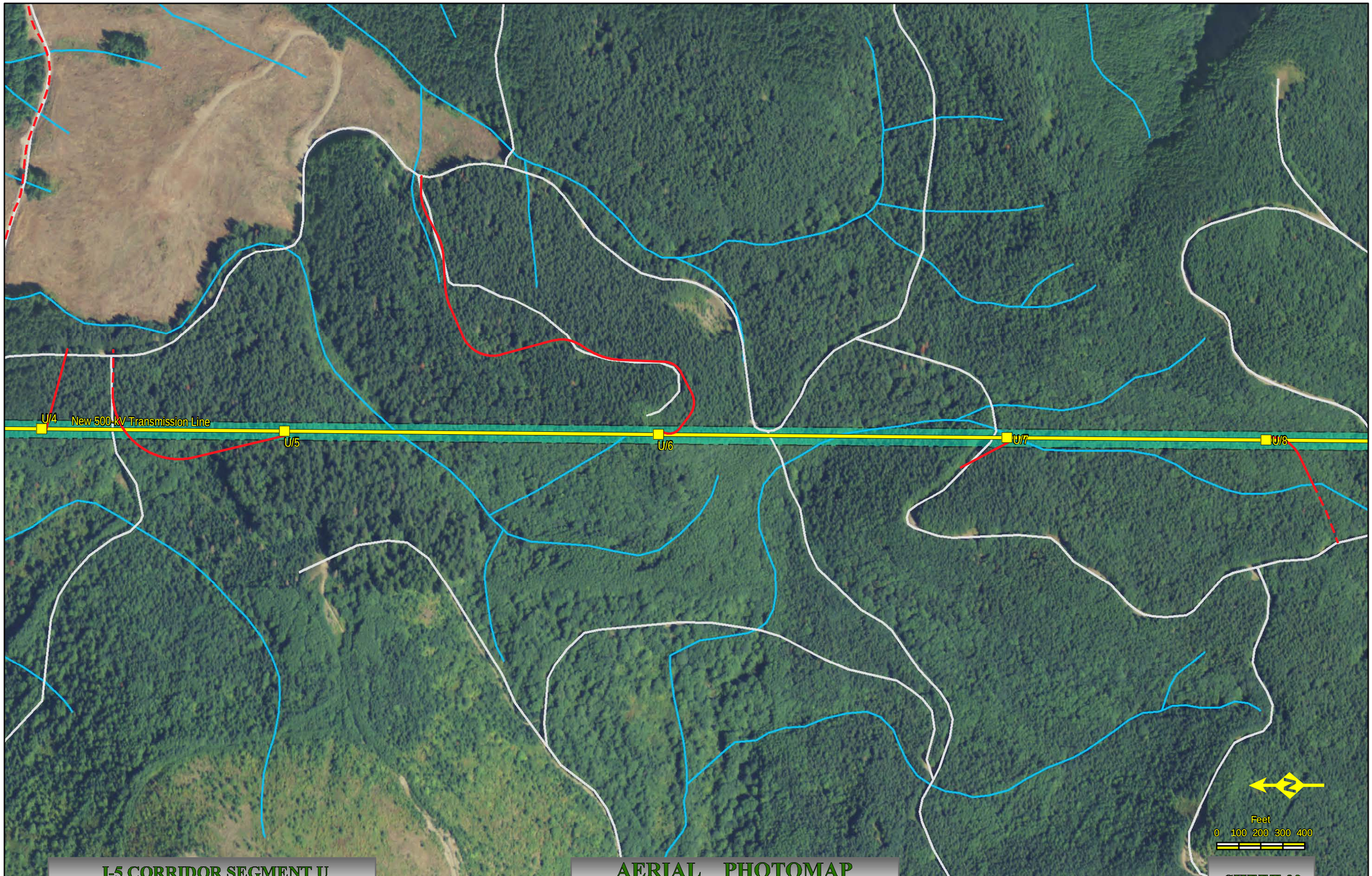

I-5 CORRIDOR SEGMENT U
NAIP Ortho 2009 Clark Co., Wa.

AERIAL PHOTOMAP
Scale : 1" = 400'

Created: Jun 10, 2011

SHEET 02

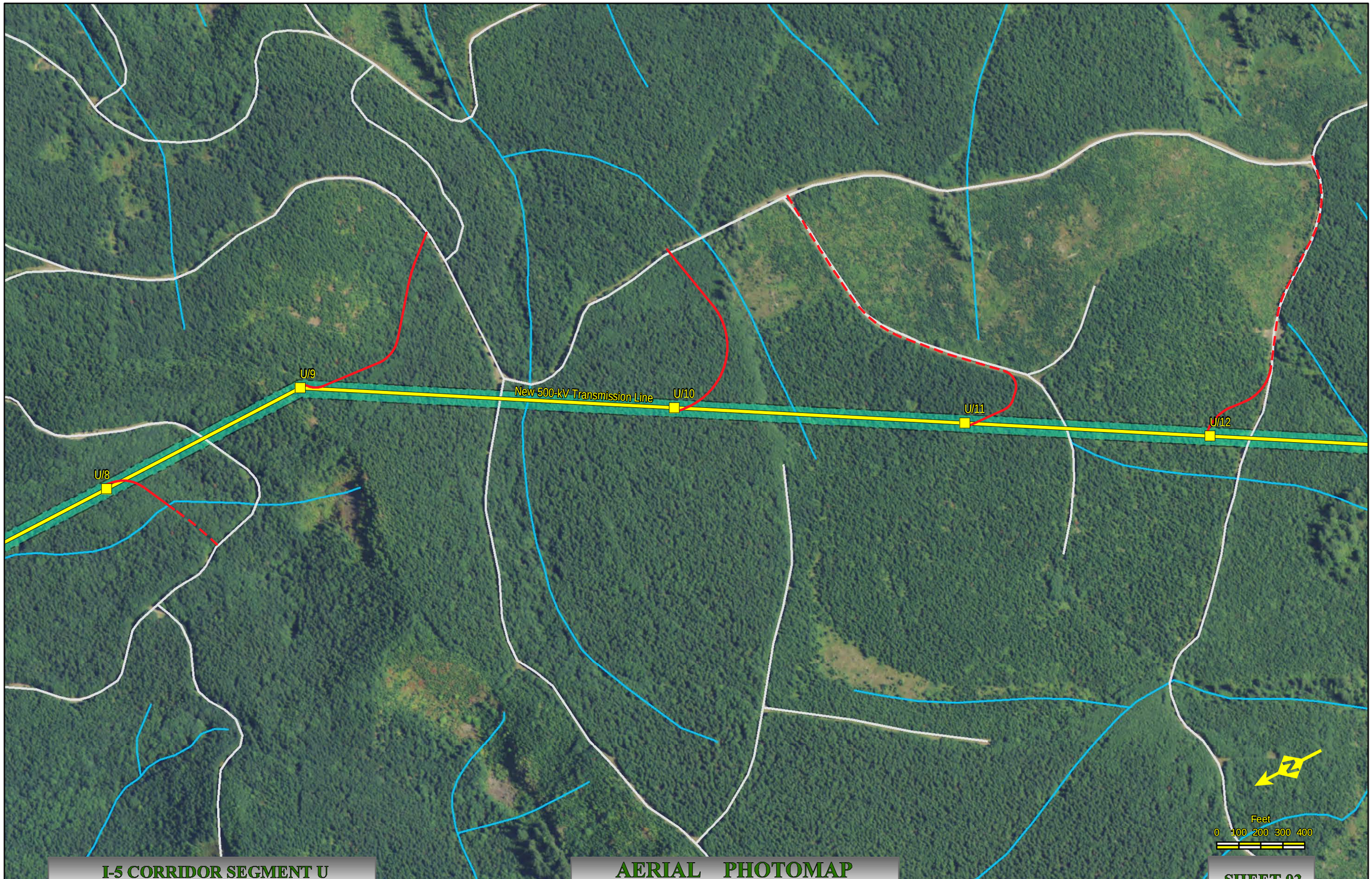

I-5 CORRIDOR SEGMENT U
NAIP Ortho 2009 Clark Co., Wa.

AERIAL PHOTOMAP
Scale : 1" = 400'

Created: Jun 10, 2011

SHEET 03

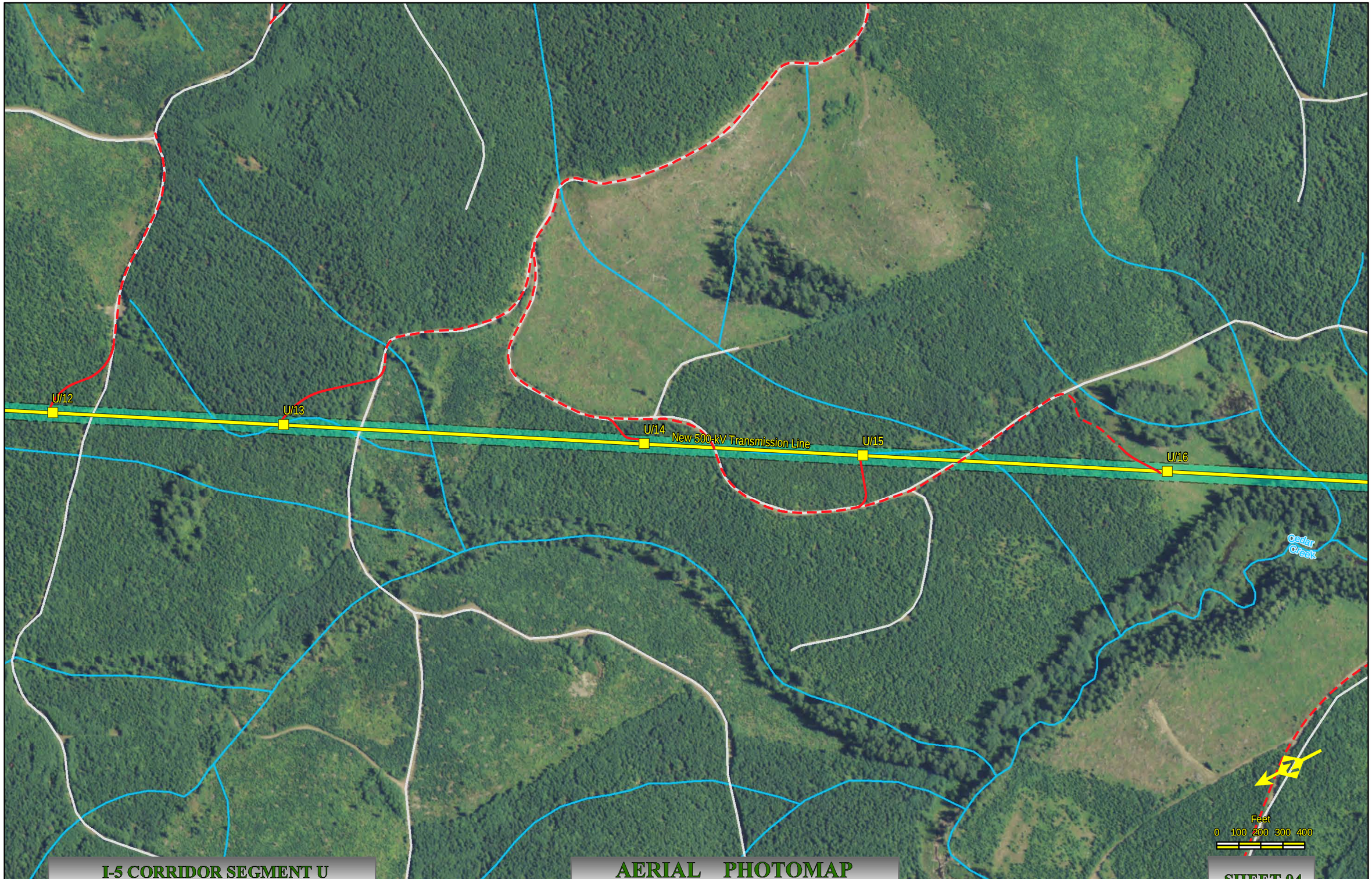

I-5 CORRIDOR SEGMENT U
NAIP Ortho 2009 Clark Co., Wa.

AERIAL PHOTOMAP
Scale : 1" = 400'

Created: Jun 10, 2011

SHEET 04

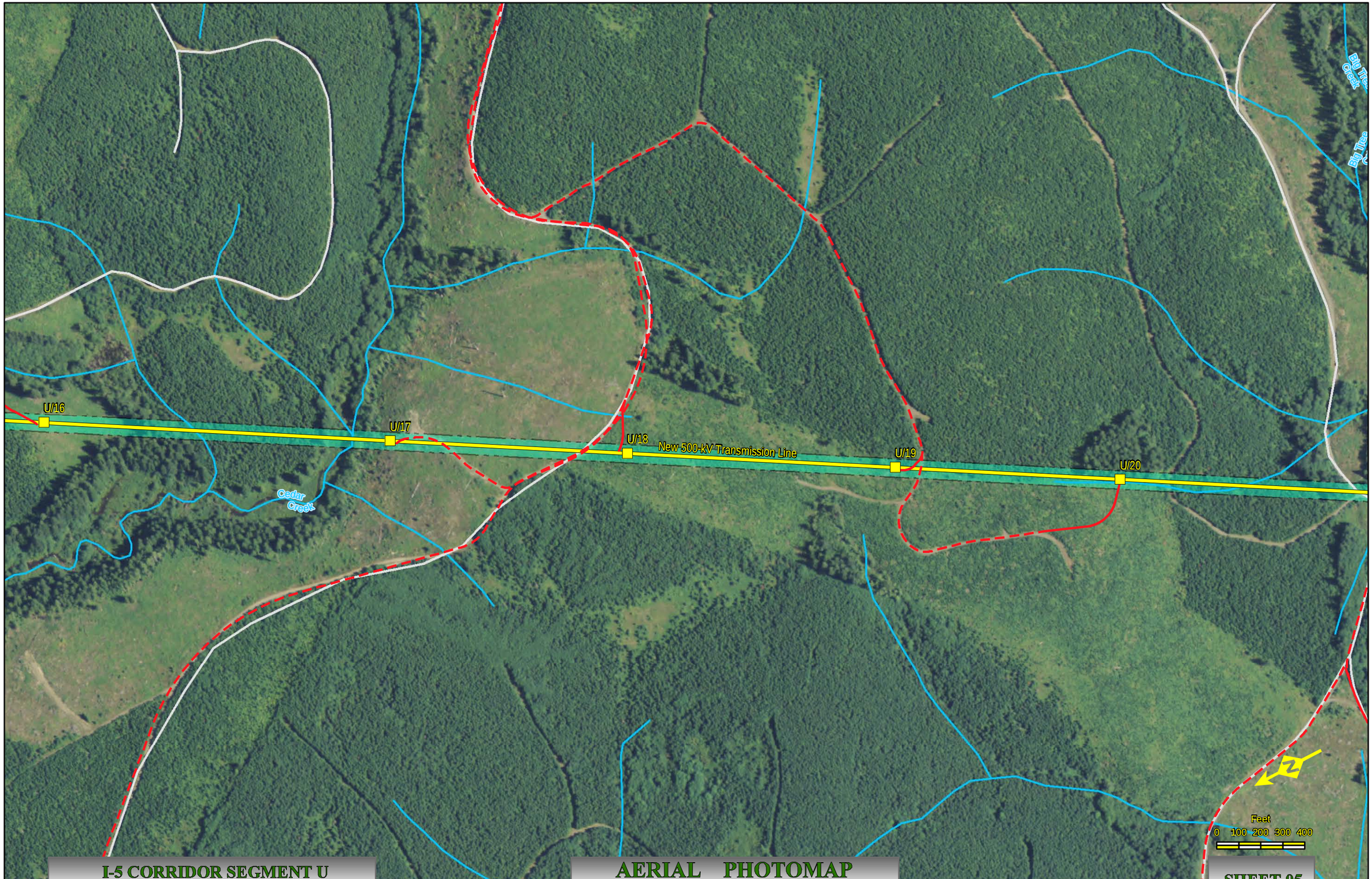

I-5 CORRIDOR SEGMENT U
NAIP Ortho 2009 Clark Co., Wa.

AERIAL PHOTOMAP
Scale : 1" = 400'

Created: Jun 10, 2011

SHEET 05

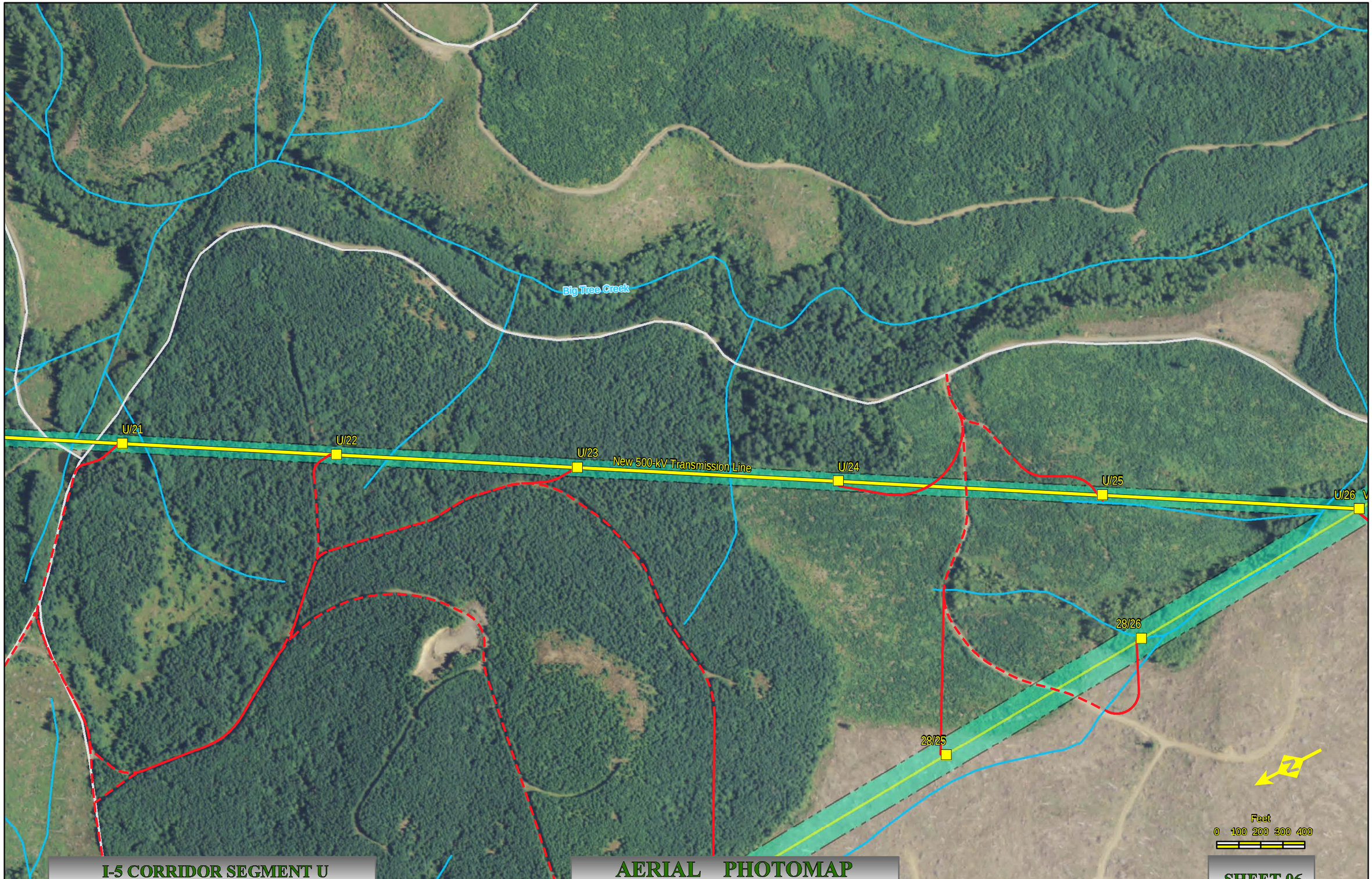

I-5 CORRIDOR SEGMENT U
NAIP Ortho 2009 Clark Co., Wa.

AERIAL PHOTOMAP
Scale : 1" = 400'

Created: Jun 10, 2011

SHEET 06

I-5 Corridor Reinforcement Project
Proposed Right-of-Way Configuration
Segment V

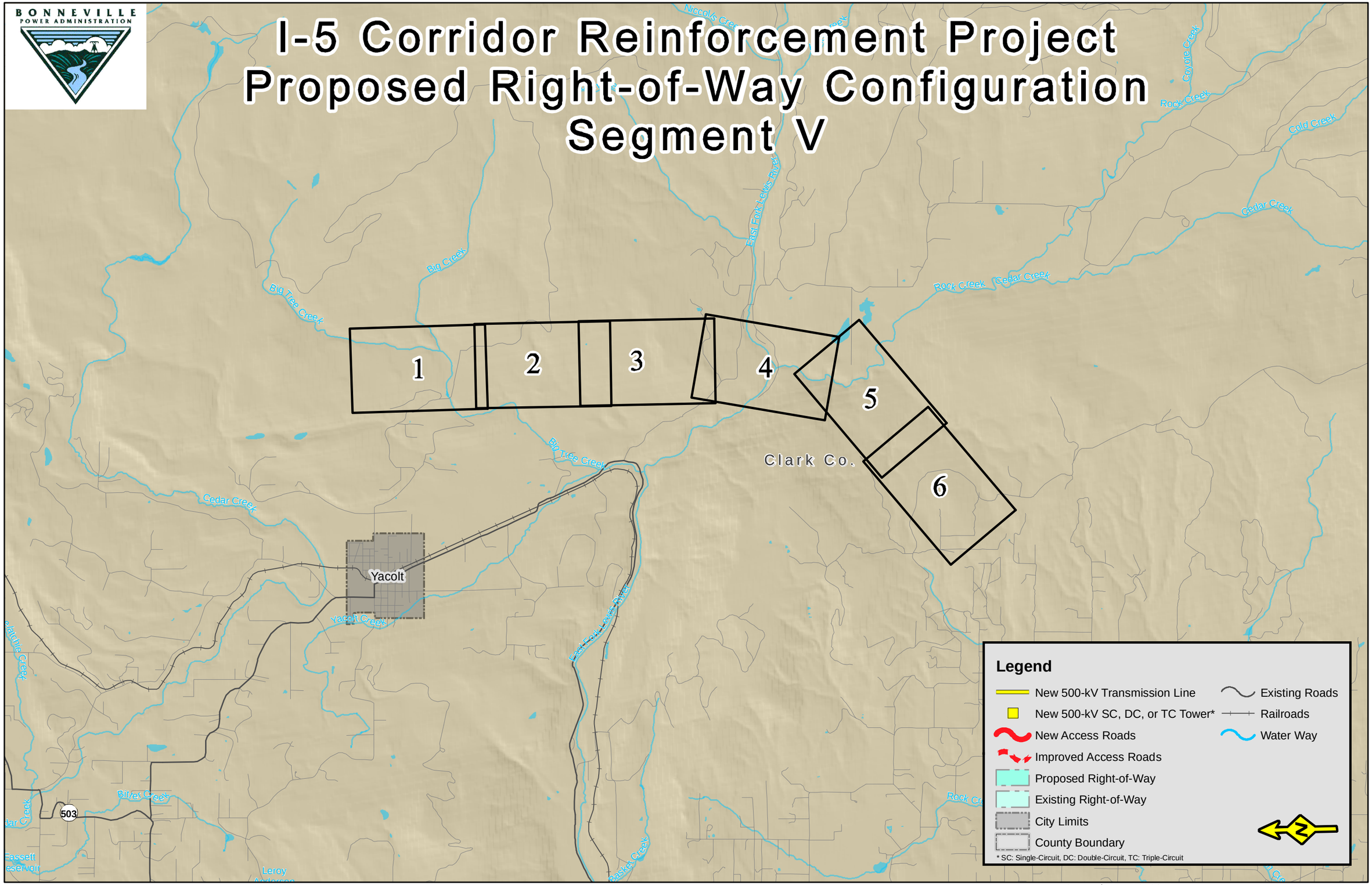

Created: Jun 10, 2011

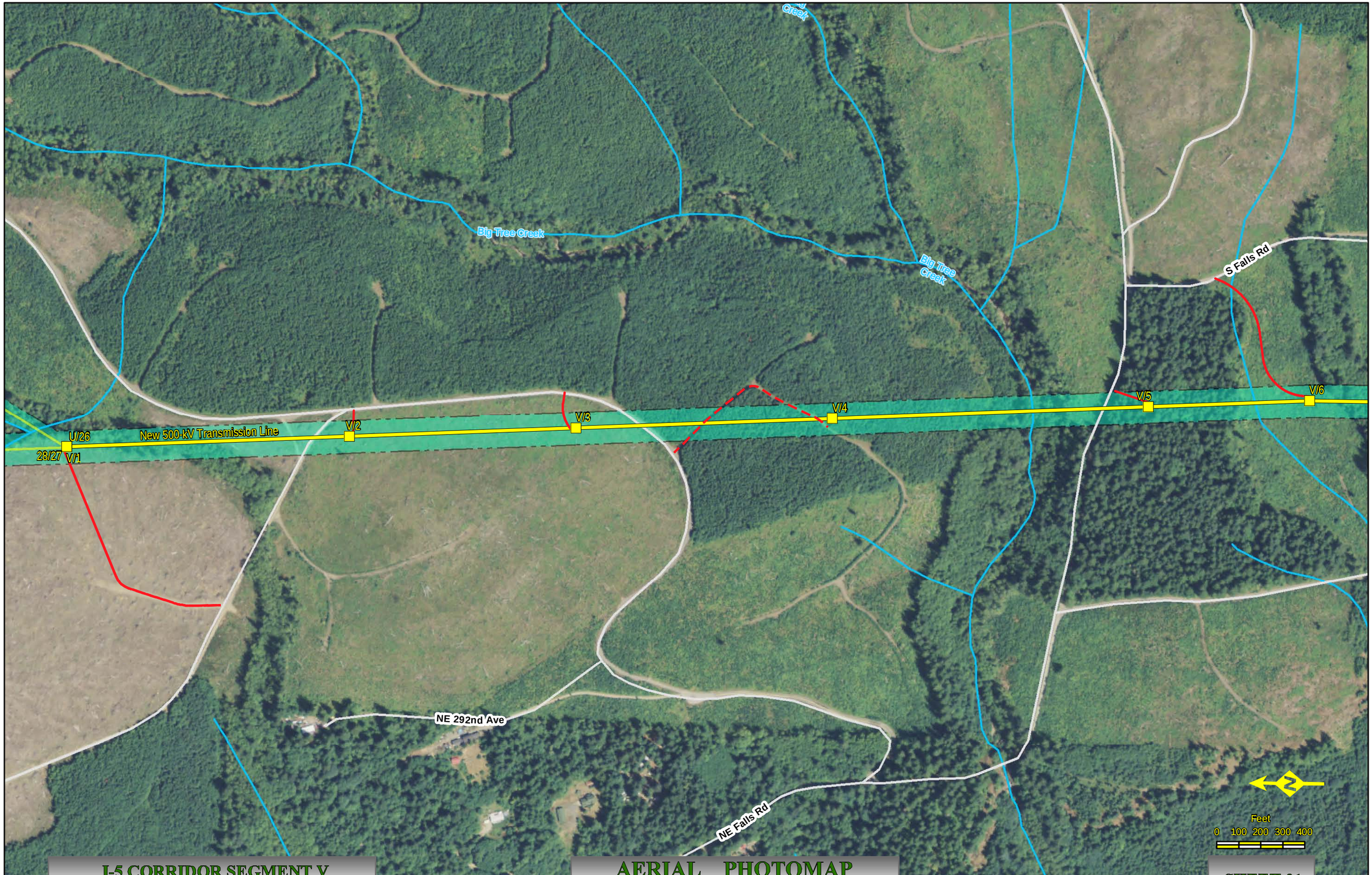

I-5 CORRIDOR SEGMENT V
NAIP Ortho 2009 Clark Co., Wa.

AERIAL PHOTOMAP
Scale : 1" = 400'

Created: Jun 10, 2011

SHEET 01

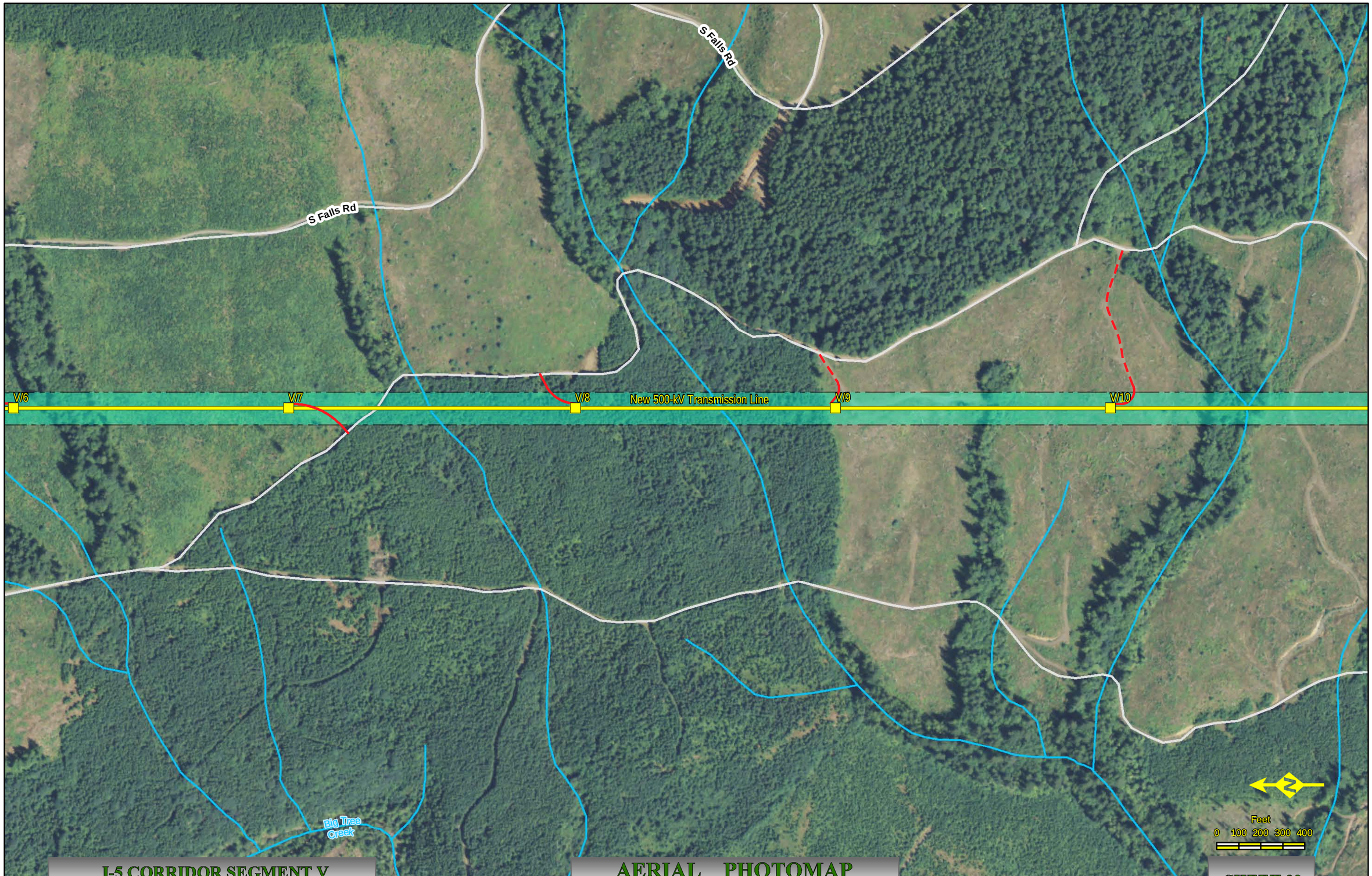

I-5 CORRIDOR SEGMENT V
NAIP Ortho 2009 Clark Co., Wa.

AERIAL PHOTOMAP
Scale : 1" = 400'

Created: Jun 10, 2011

SHEET 02

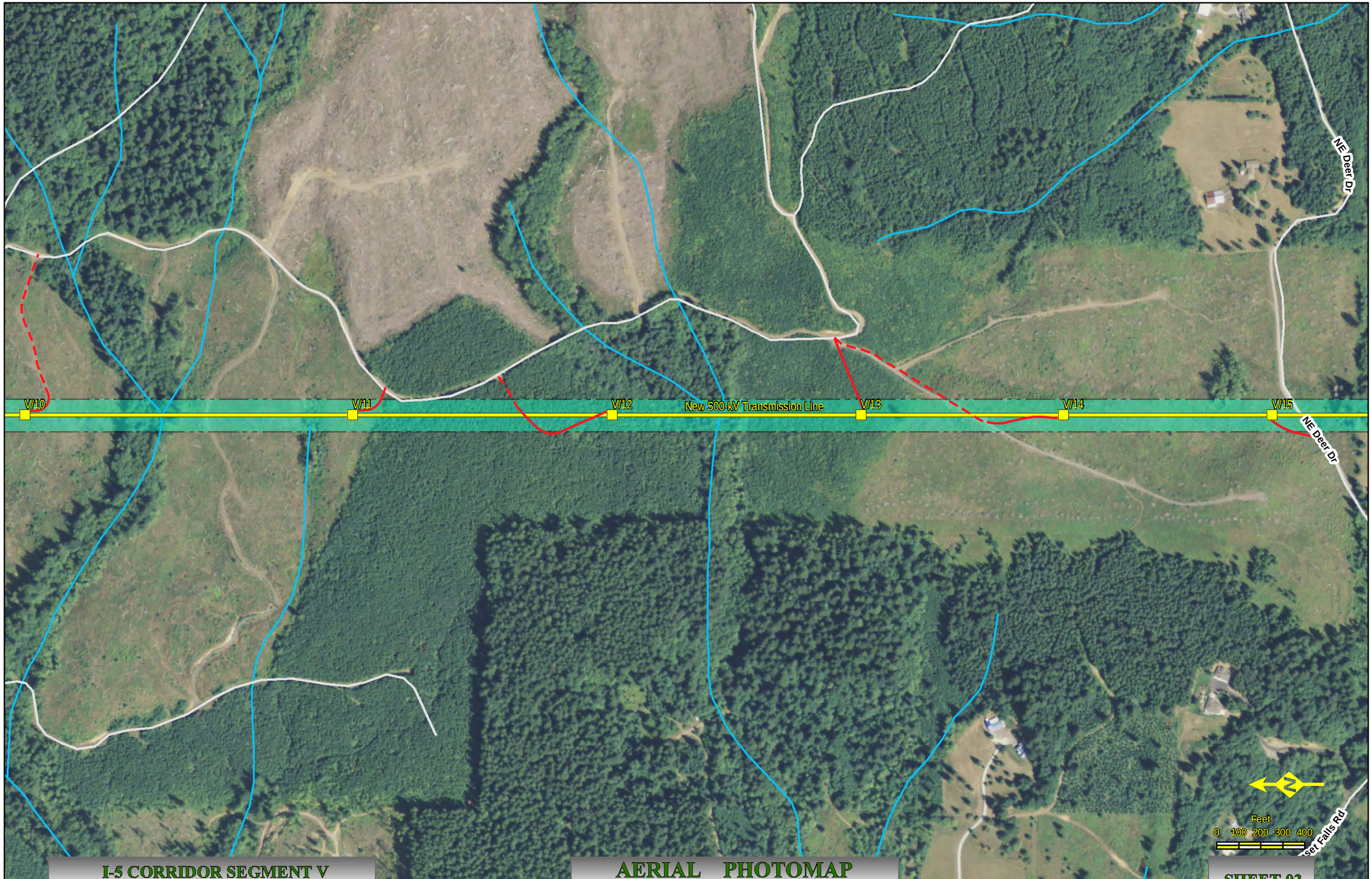

I-5 CORRIDOR SEGMENT V
NAIP Ortho 2009 Clark Co., Wa.

AERIAL PHOTOMAP
Scale : 1" = 400'

Created: Jun 10, 2011

SHEET 03

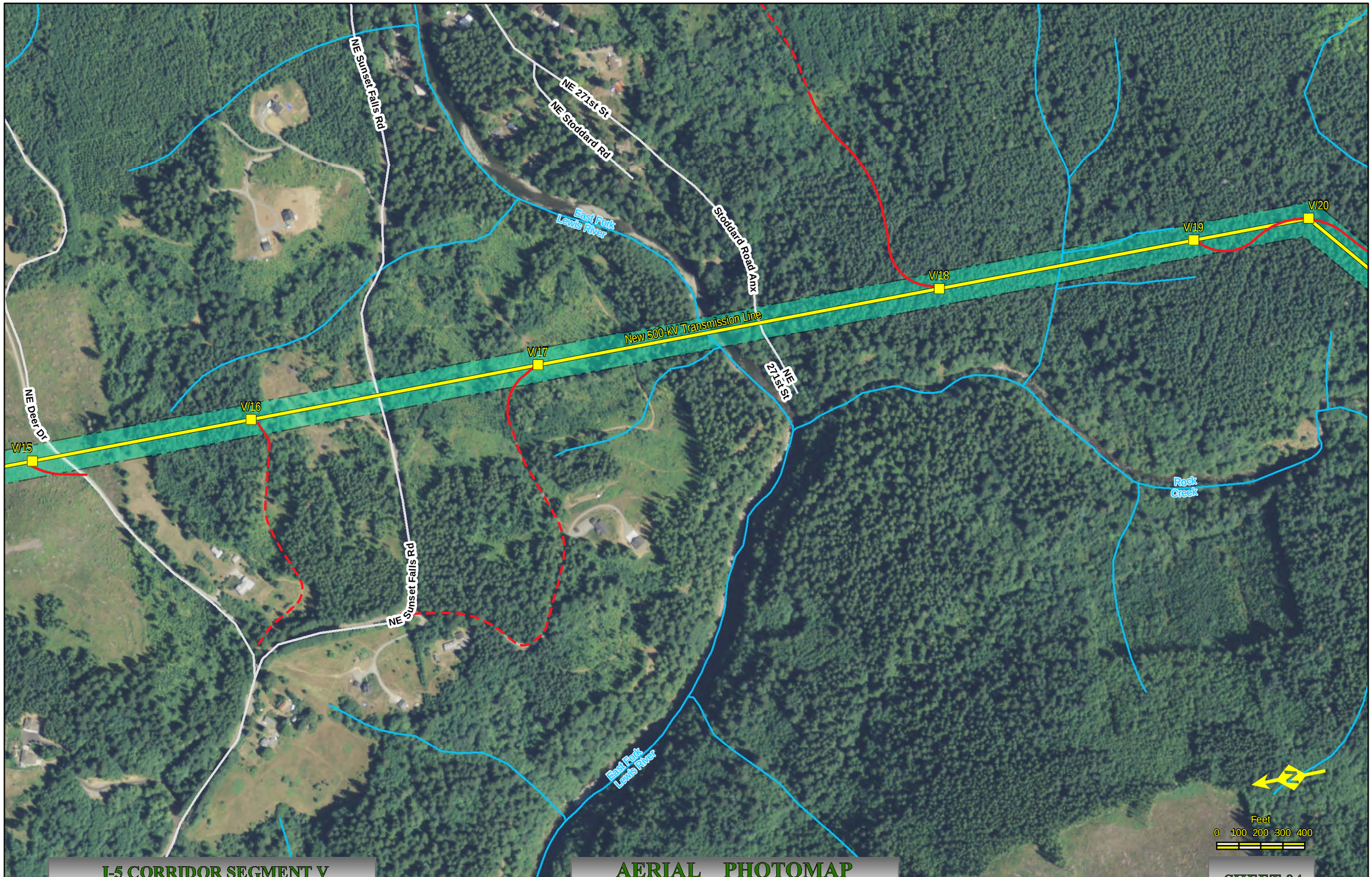

I-5 CORRIDOR SEGMENT V
NAIP Ortho 2009 Clark Co., Wa.

AERIAL PHOTOMAP
Scale : 1" = 400'

Created: Jun 10, 2011

SHEET 04

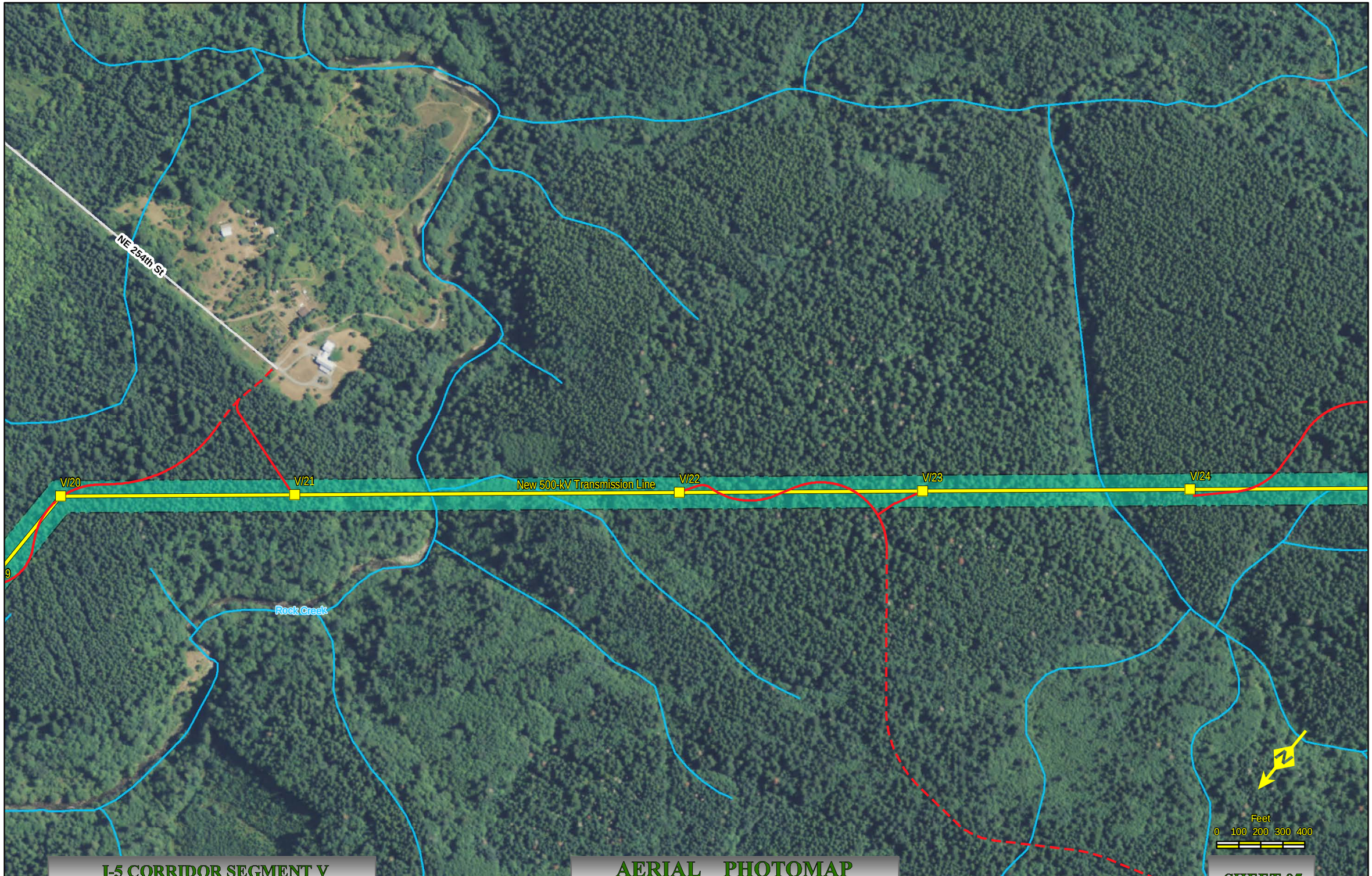

I-5 CORRIDOR SEGMENT V
NAIP Ortho 2009 Clark Co., Wa.

AERIAL PHOTOMAP
Scale : 1" = 400'

Created: Jun 10, 2011

SHEET 05

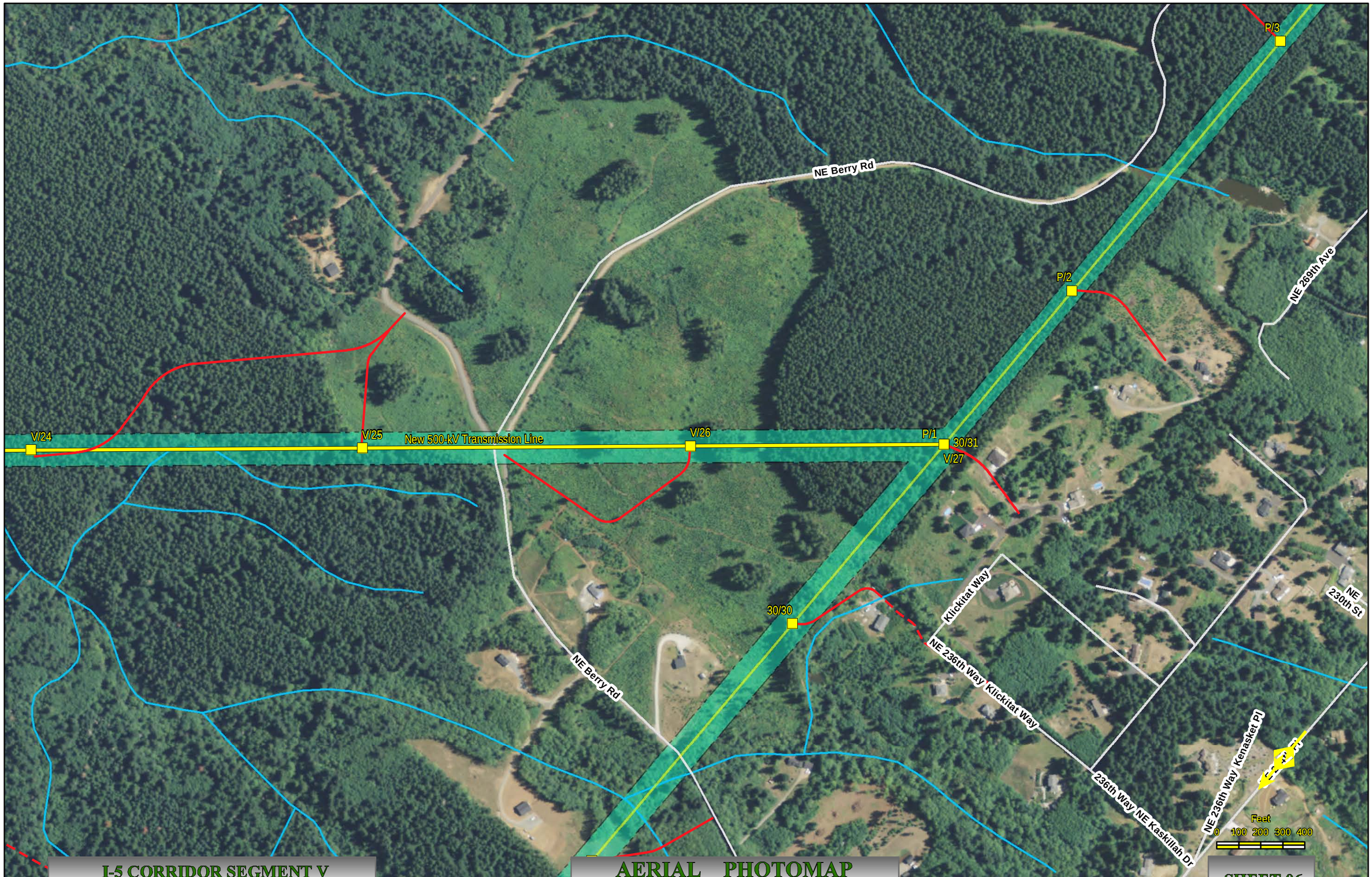

I-5 CORRIDOR SEGMENT V
NAIP Ortho 2009 Clark Co., Wa.

AERIAL PHOTOMAP
Scale : 1" = 400'

Created: Jun 10, 2011

SHEET 06

I-5 Corridor Reinforcement Project
Proposed Right-of-Way Configuration
Segment W

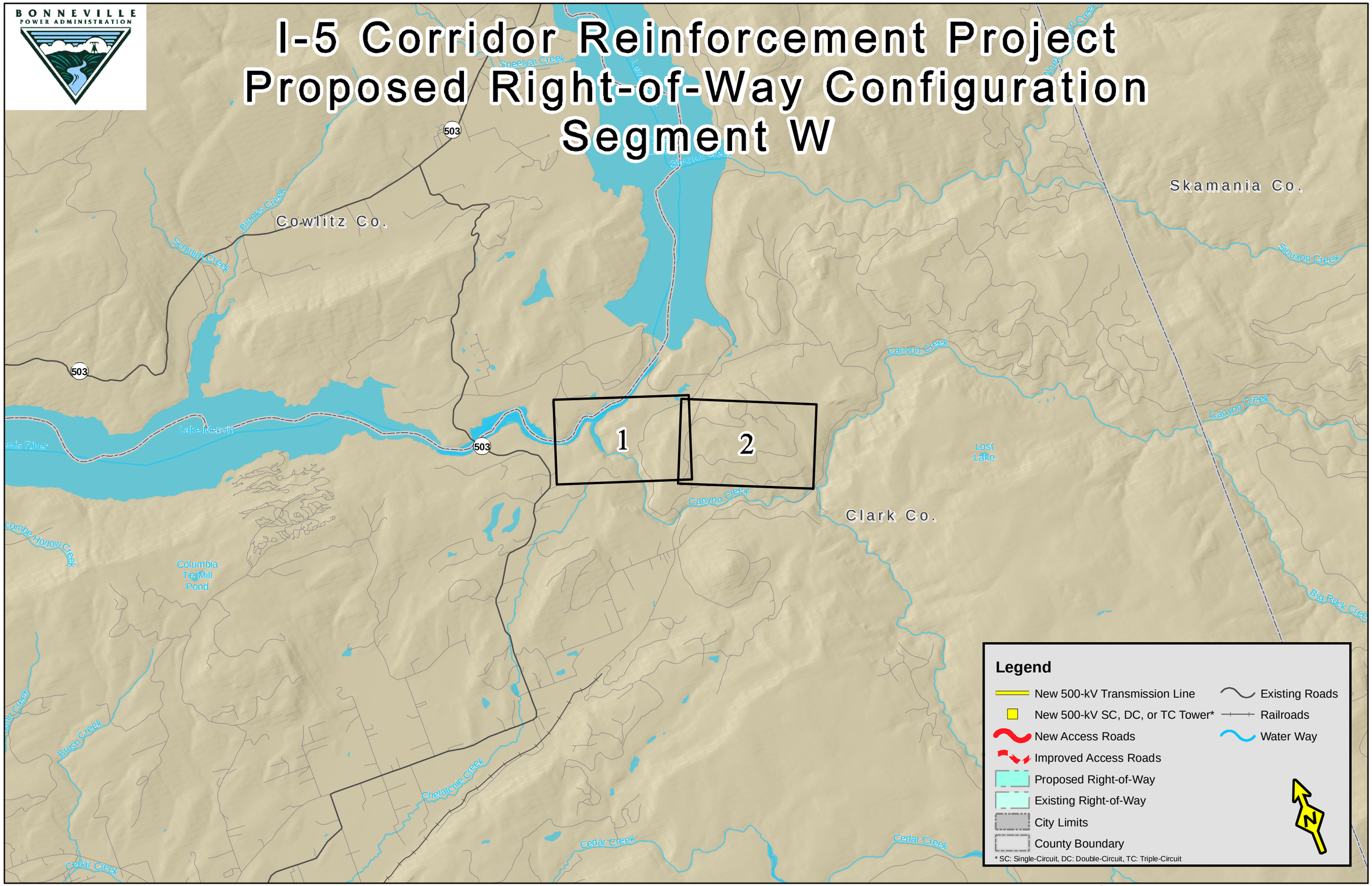

Created: Jun 10, 2011

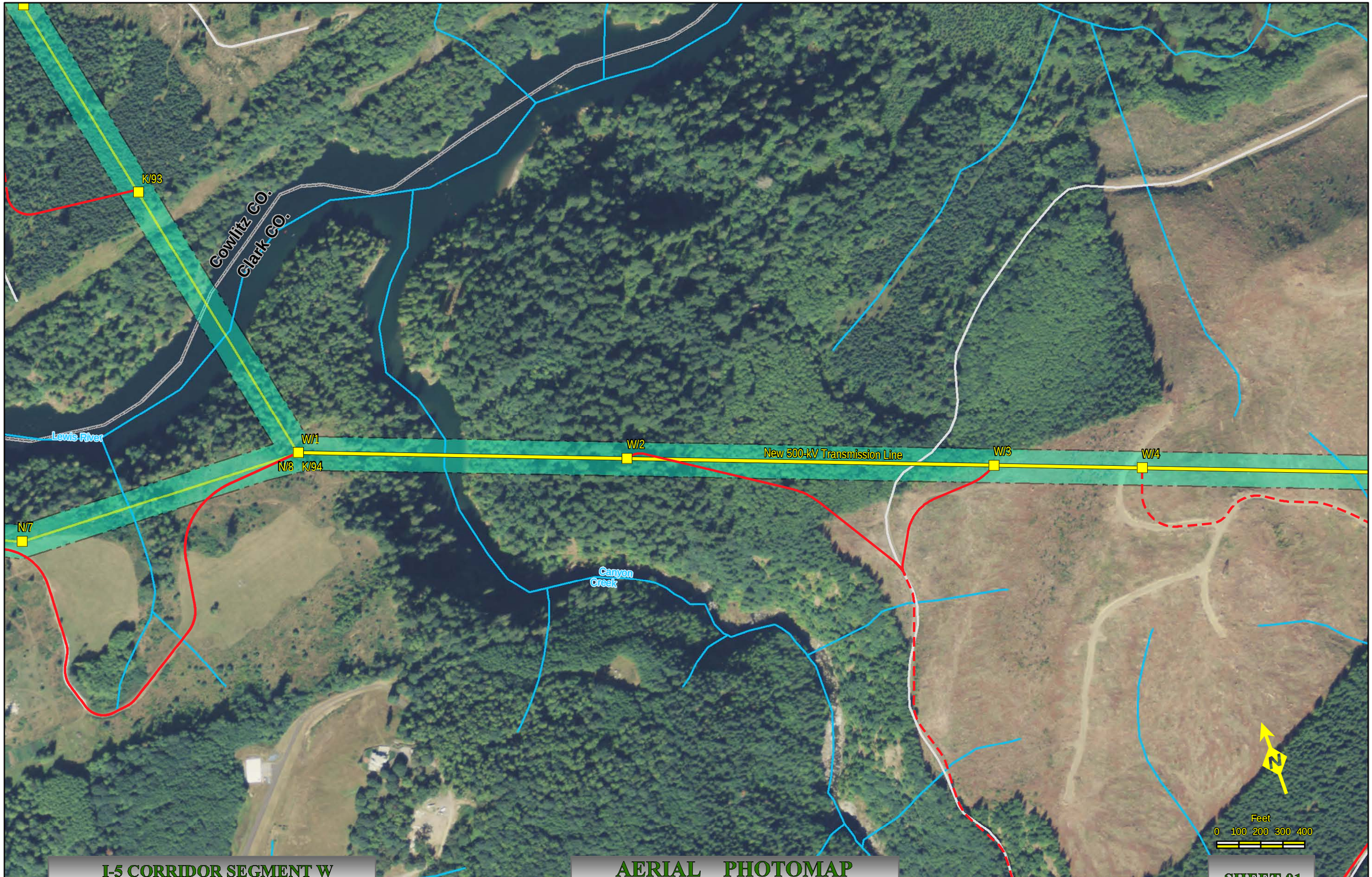

I-5 CORRIDOR SEGMENT W
NAIP Ortho 2009 Clark Co., Wa.

AERIAL PHOTOMAP
Scale : 1" = 400'

Created: Jun 10, 2011

SHEET 01

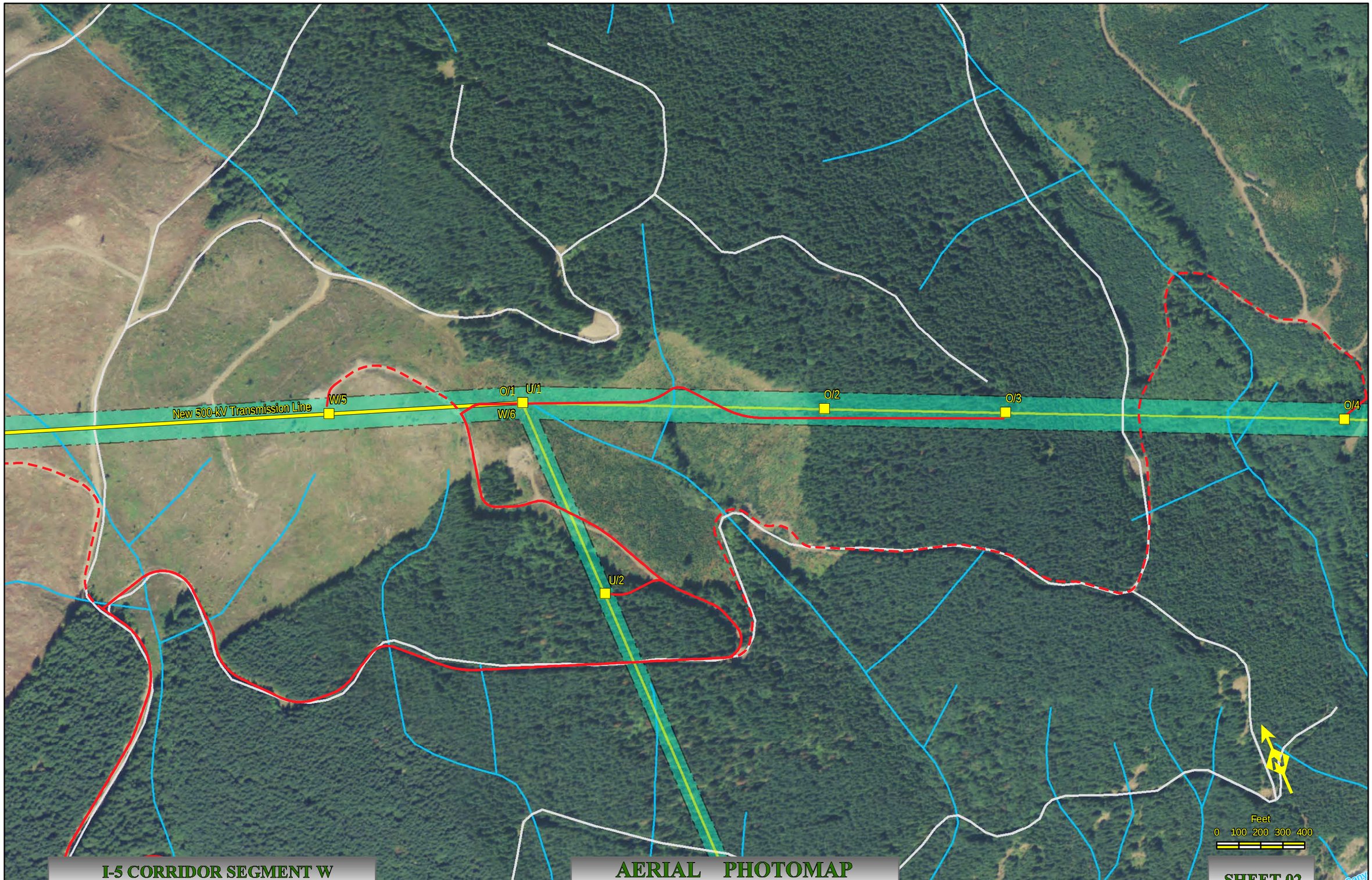

I-5 CORRIDOR SEGMENT W
NAIP Ortho 2009 Clark Co., Wa.

AERIAL PHOTOMAP
Scale : 1" = 400'

Created: Jun 10, 2011

SHEET 02

BONNEVILLE POWER ADMINISTRATION
DOE/BP-4376 • November 2012