I-5 Corridor Reinforcement Project
Draft Environmental Impact Statement

Appendix C: I-5 Corridor Reinforcement Project Photomap Book

November 2012

DOE/EIS-0436

Cooperating agencies: U.S. Army Corps of Engineers; Oregon Energy Facility Siting Council; Washington Energy Facility Site Evaluation Council; Cowlitz and Clark Counties, Washington

Appendix C
I-5 Corridor Reinforcement Project
Photomap Book

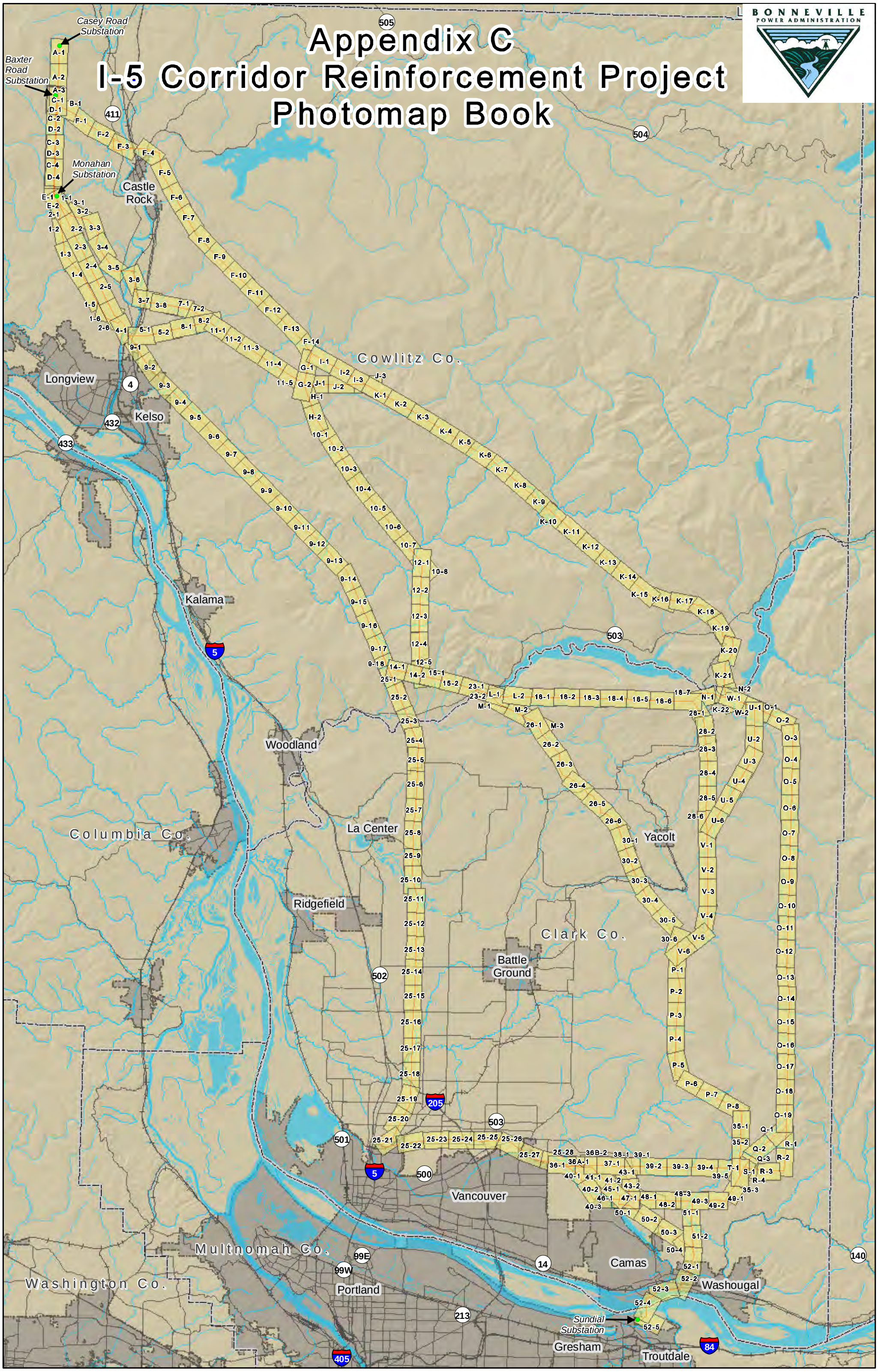

I-5 Corridor Reinforcement Project
Proposed Right-of-Way Configuration
Segment 01, Including Monahan Substation Site

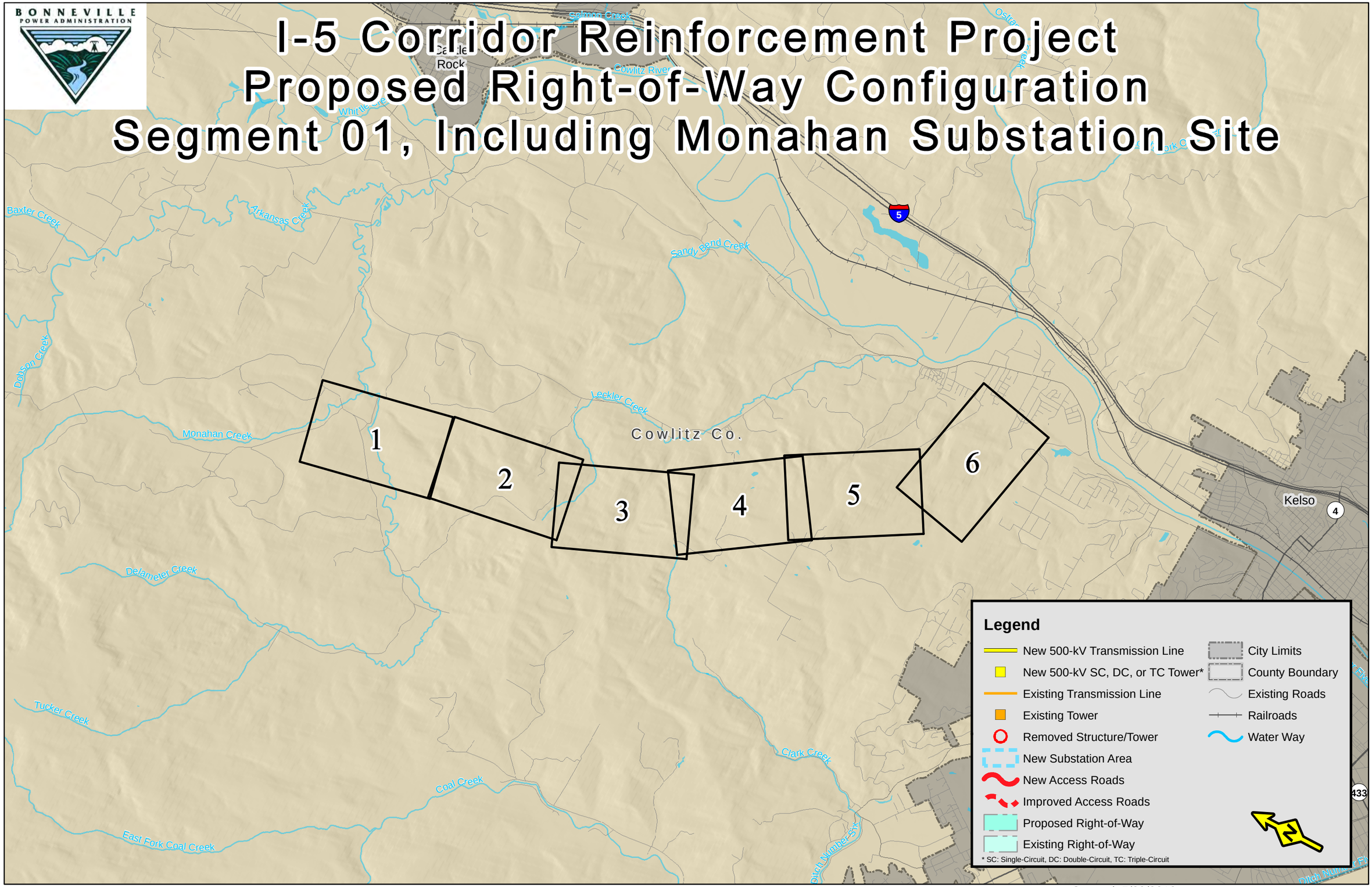

Created: 5/20/2012

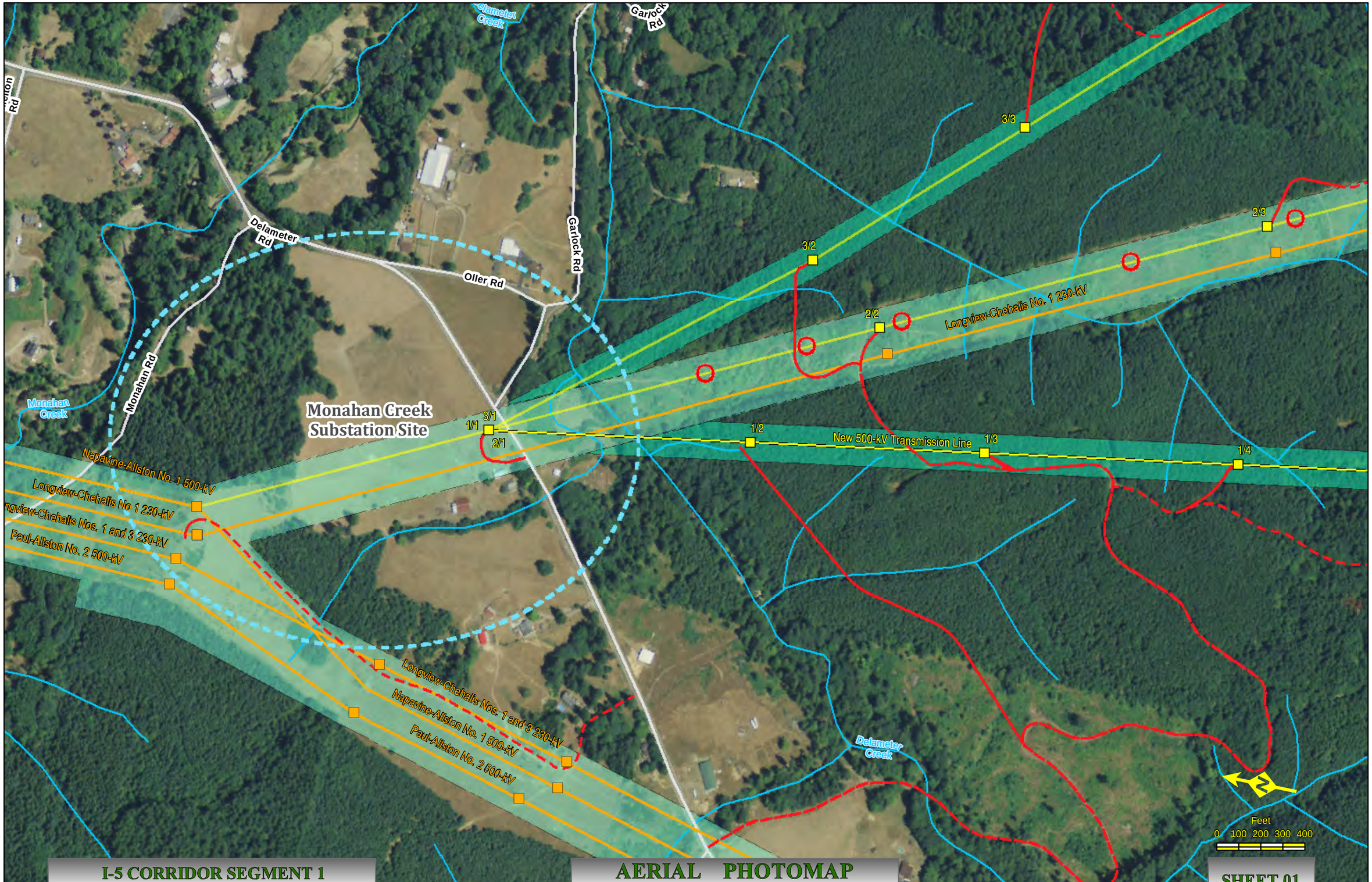

I-5 CORRIDOR SEGMENT 1
NAIP Ortho 2009 Cowlitz Co., Wa.

AERIAL PHOTOMAP
Scale : 1" = 400'

Created:4/10/2012

SHEET 01

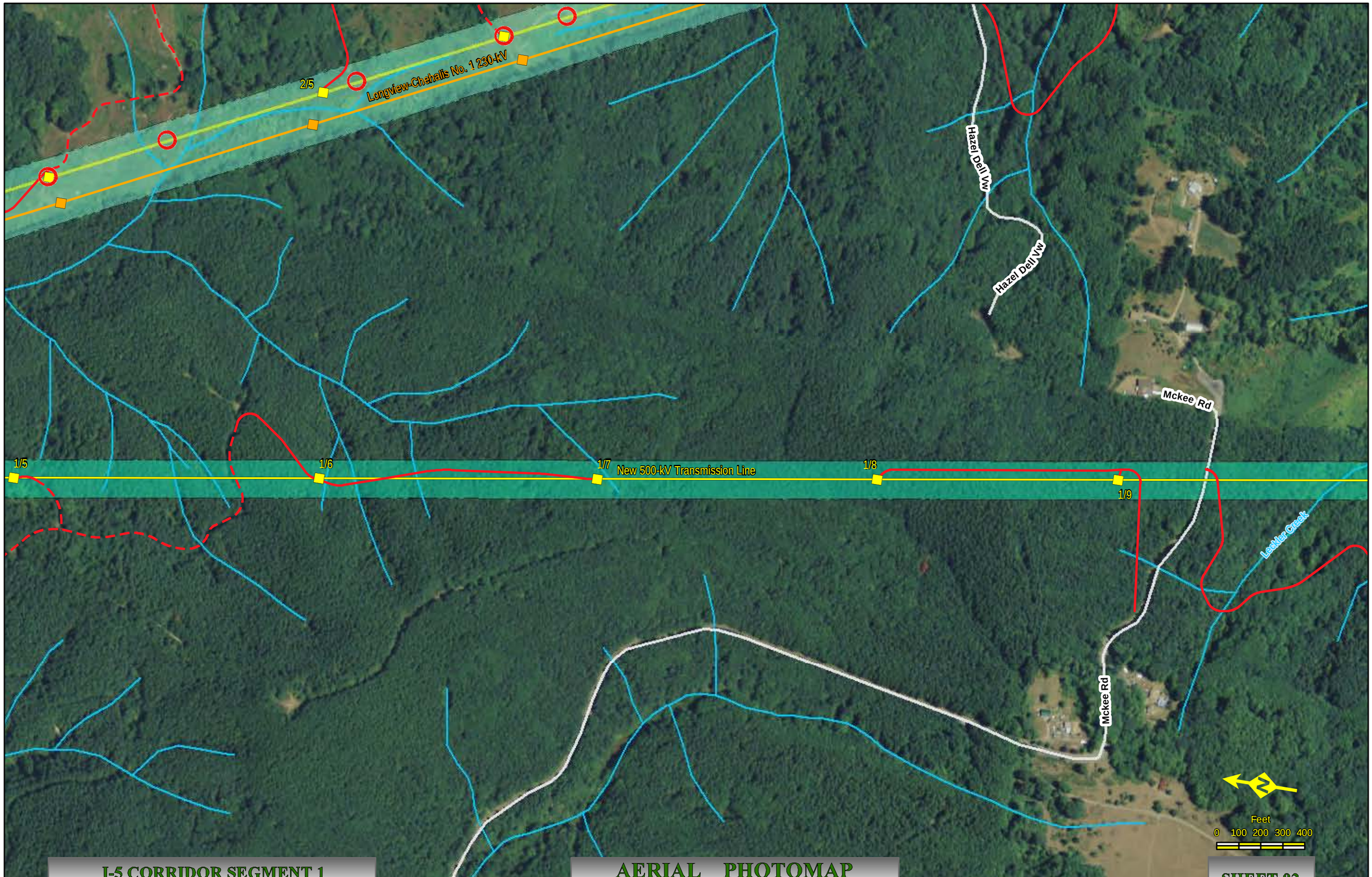

I-5 CORRIDOR SEGMENT 1
NAIP Ortho 2009 Cowlitz Co., Wa.

AERIAL PHOTOMAP
Scale : 1" = 400'

Created:3/21/2012

SHEET 02

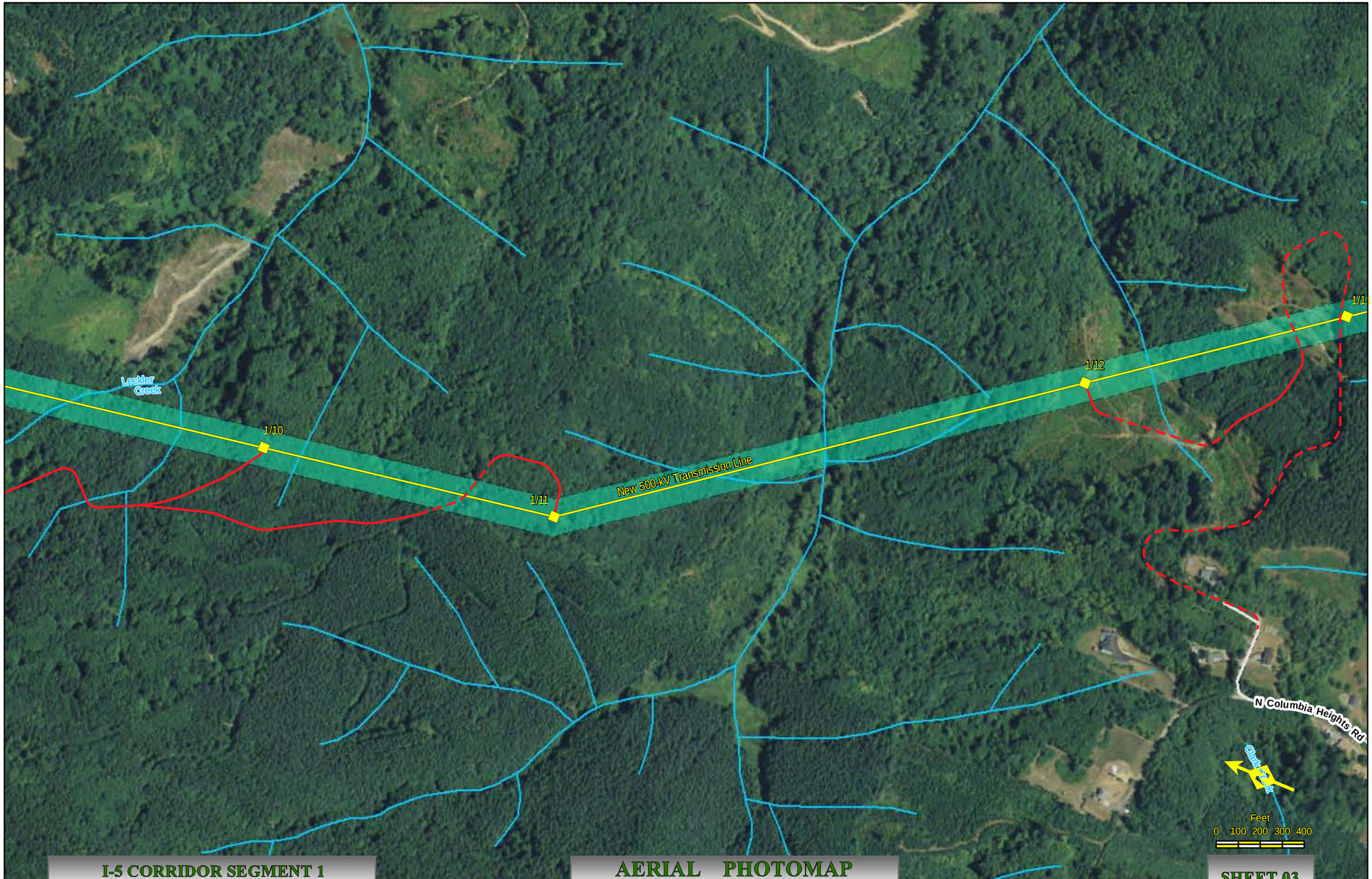

I-5 CORRIDOR SEGMENT 1
NAIP Ortho 2009 Cowlitz Co., Wa.

AERIAL PHOTOMAP
Scale : 1" = 400'

Created:3/21/2012

SHEET 03

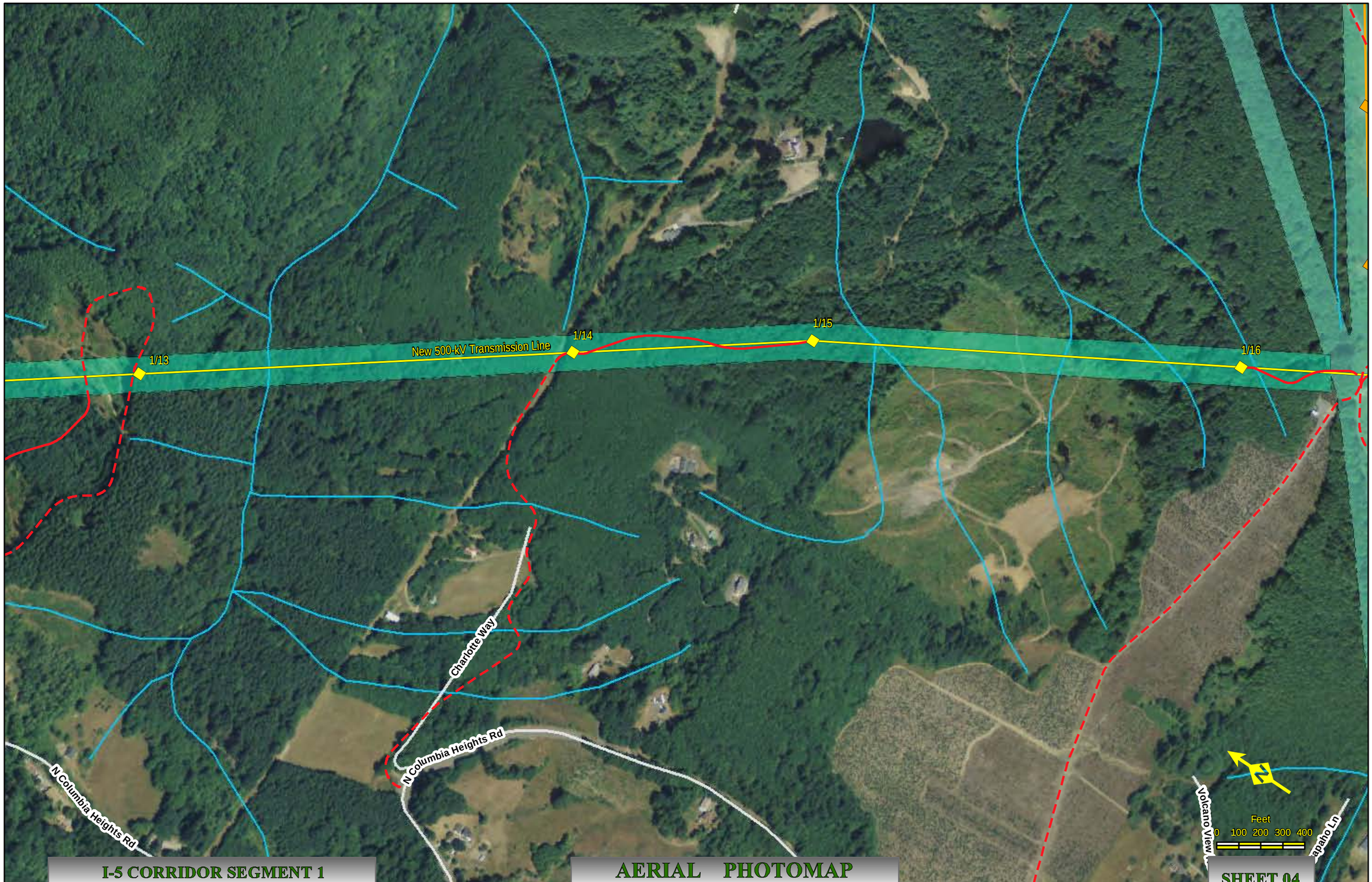

I-5 CORRIDOR SEGMENT 1
NAIP Ortho 2009 Cowlitz Co., Wa.

AERIAL PHOTOMAP
Scale : 1" = 400'

Created:3/21/2012

SHEET 04

I-5 CORRIDOR SEGMENT 1
NAIP Ortho 2009 Cowlitz Co., Wa.

AERIAL PHOTOMAP
Scale : 1" = 400'

Created:3/21/2012

SHEET 05

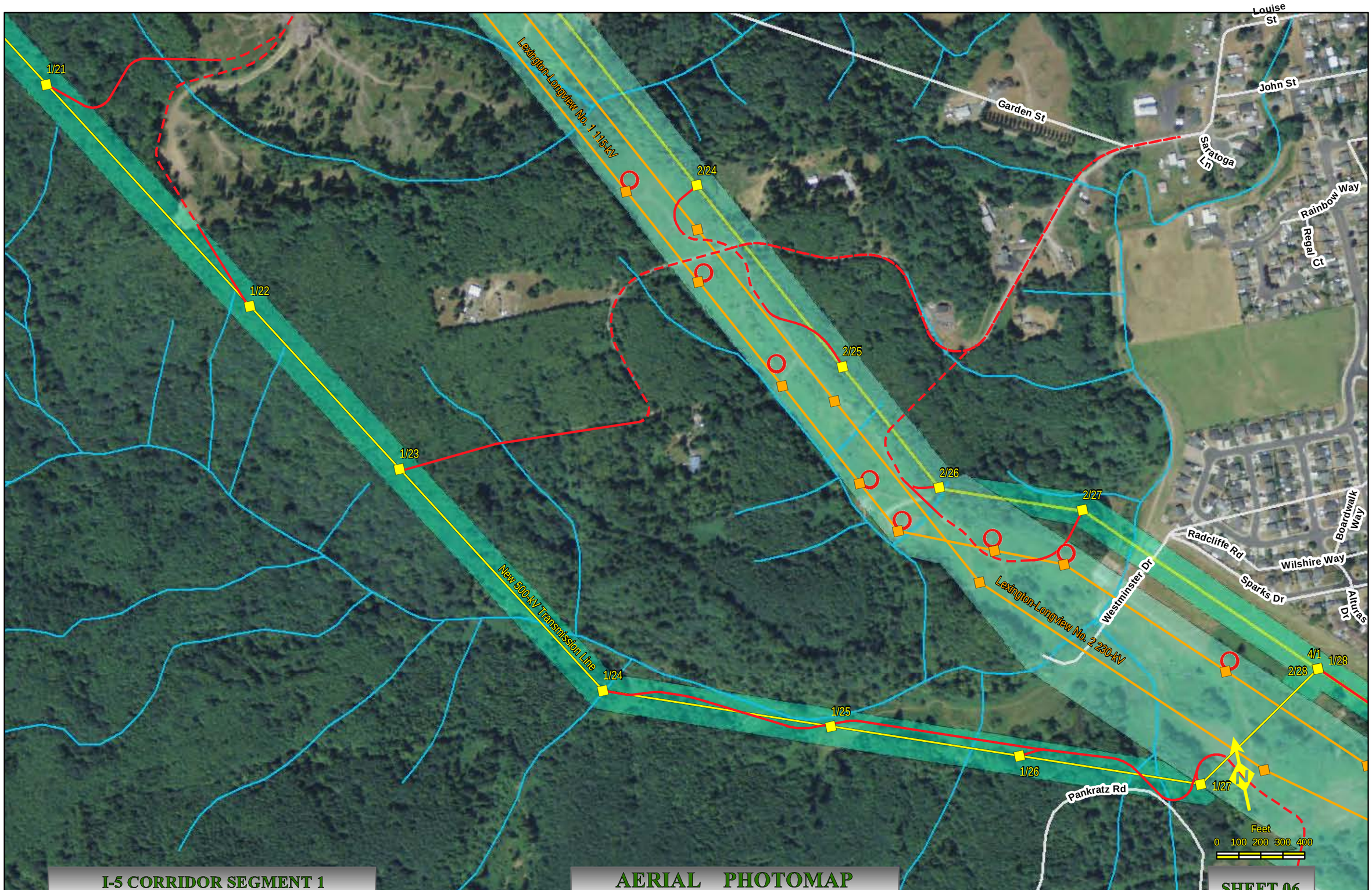

I-5 CORRIDOR SEGMENT 1
NAIP Ortho 2009 Cowlitz Co., Wa.

AERIAL PHOTOMAP
Scale : 1" = 400'

Created:3/21/2012

SHEET 06

I-5 Corridor Reinforcement Project
Proposed Right-of-Way Configuration
Segment 2, Including Monahan Substation Site

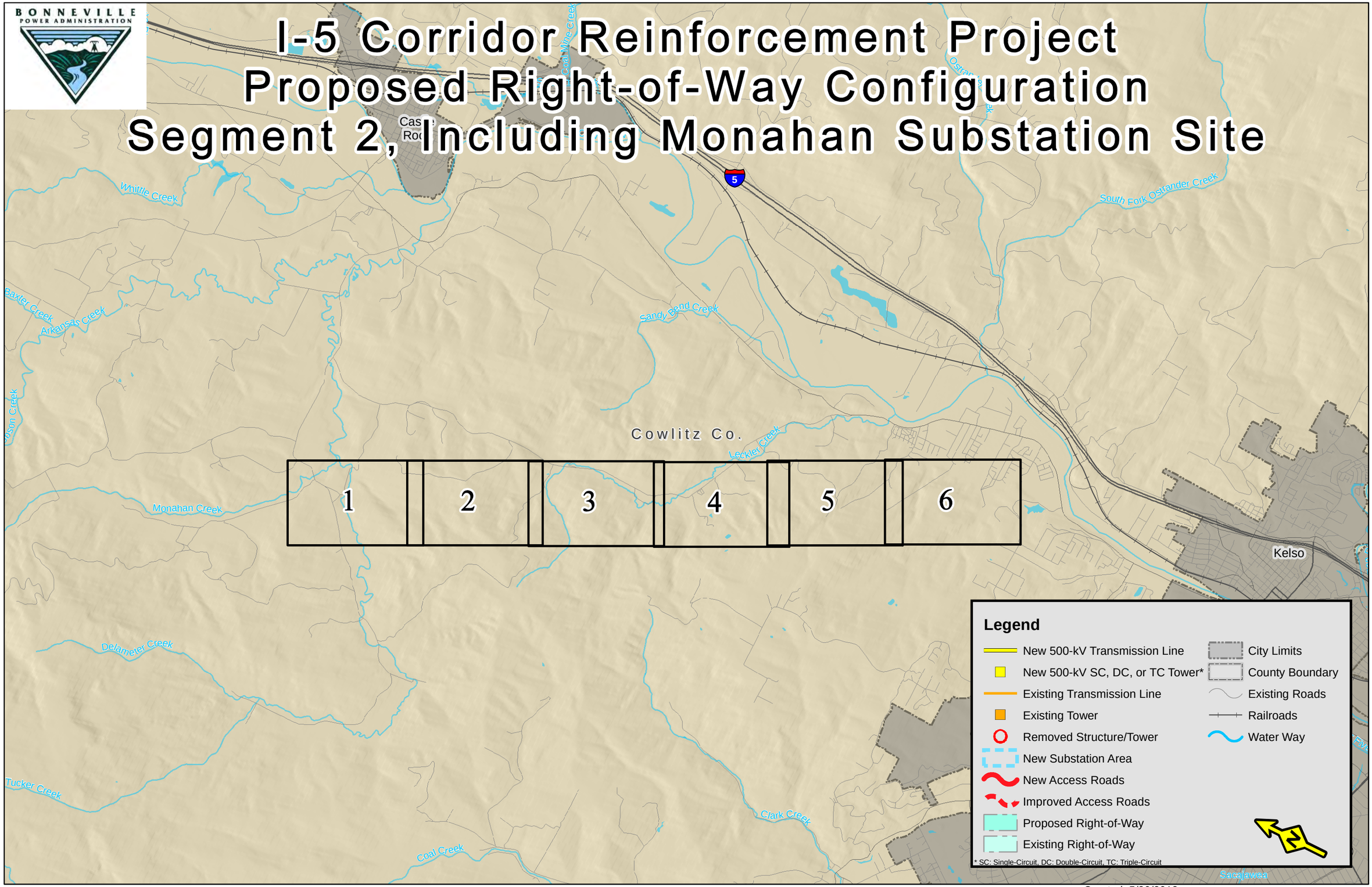

Created: 5/20/2012

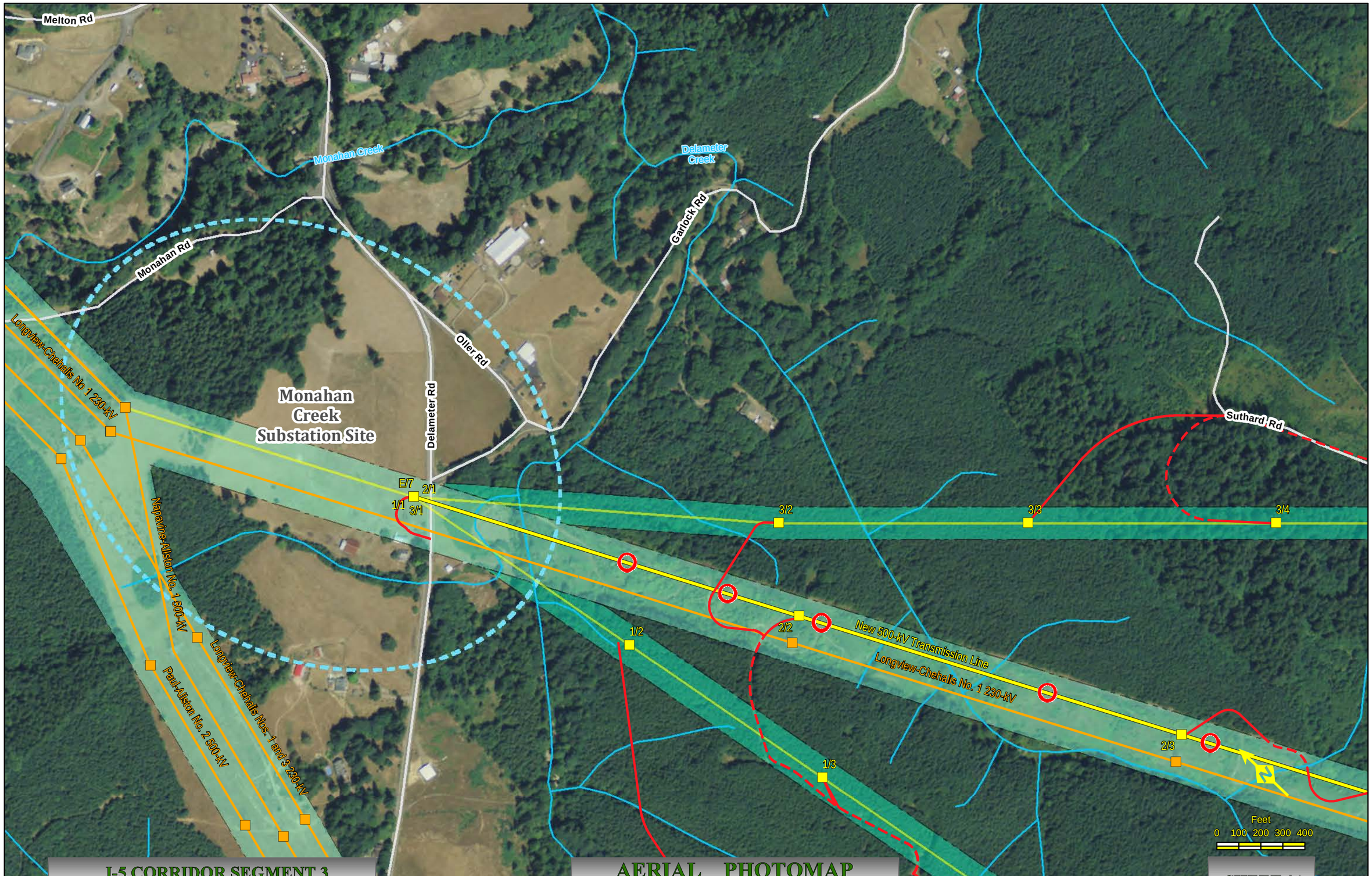

I-5 CORRIDOR SEGMENT 3
NAIP Ortho 2009 Cowlitz Co., Wa.

AERIAL PHOTOMAP
Scale : 1" = 400'

Created: 4/11/2012

SHEET 01

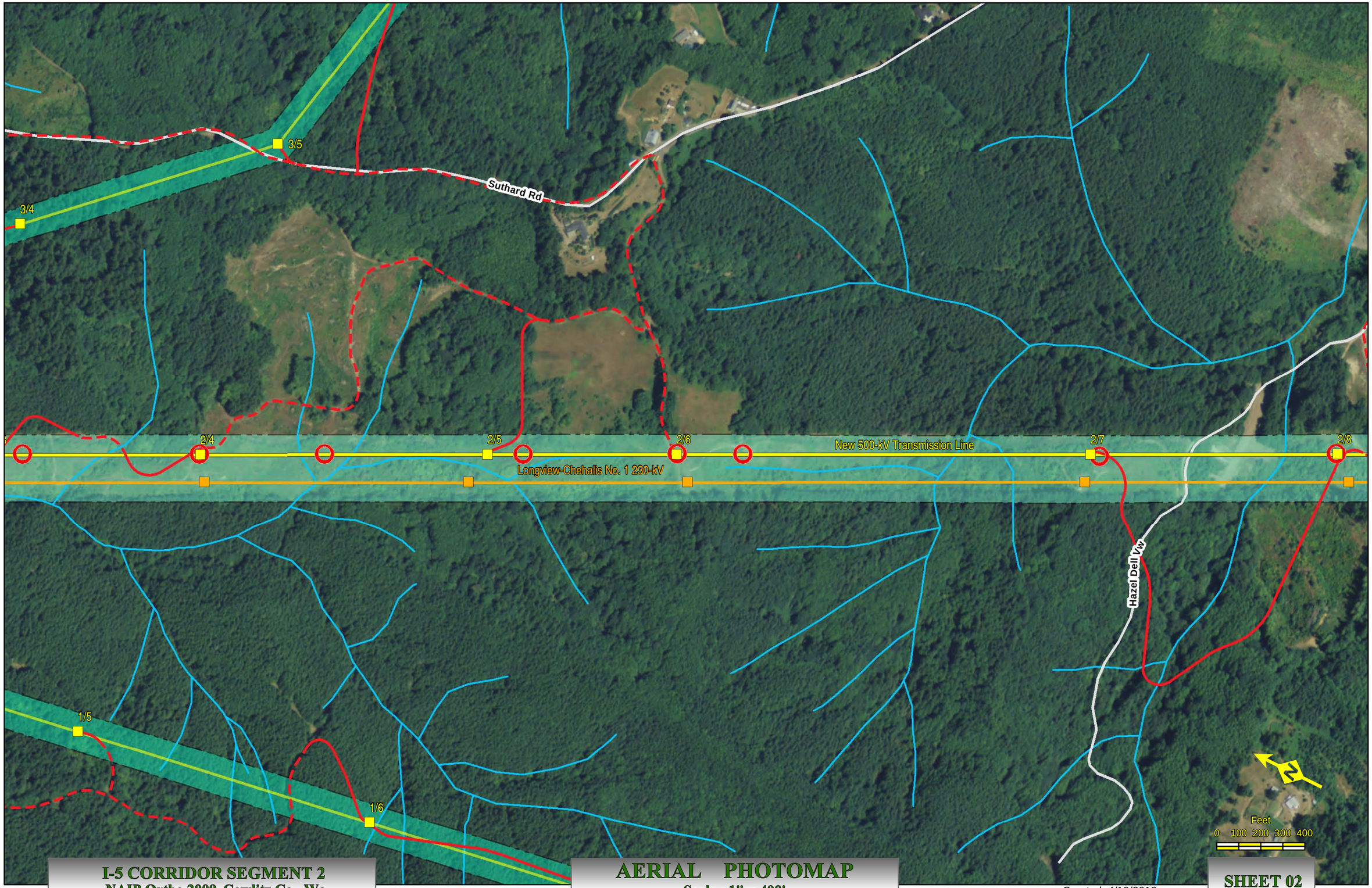

I-5 CORRIDOR SEGMENT 2
NAIP Ortho 2009 Cowlitz Co., Wa.

AERIAL PHOTOMAP
Scale : 1" = 400'

Created: 4/10/2012

SHEET 02

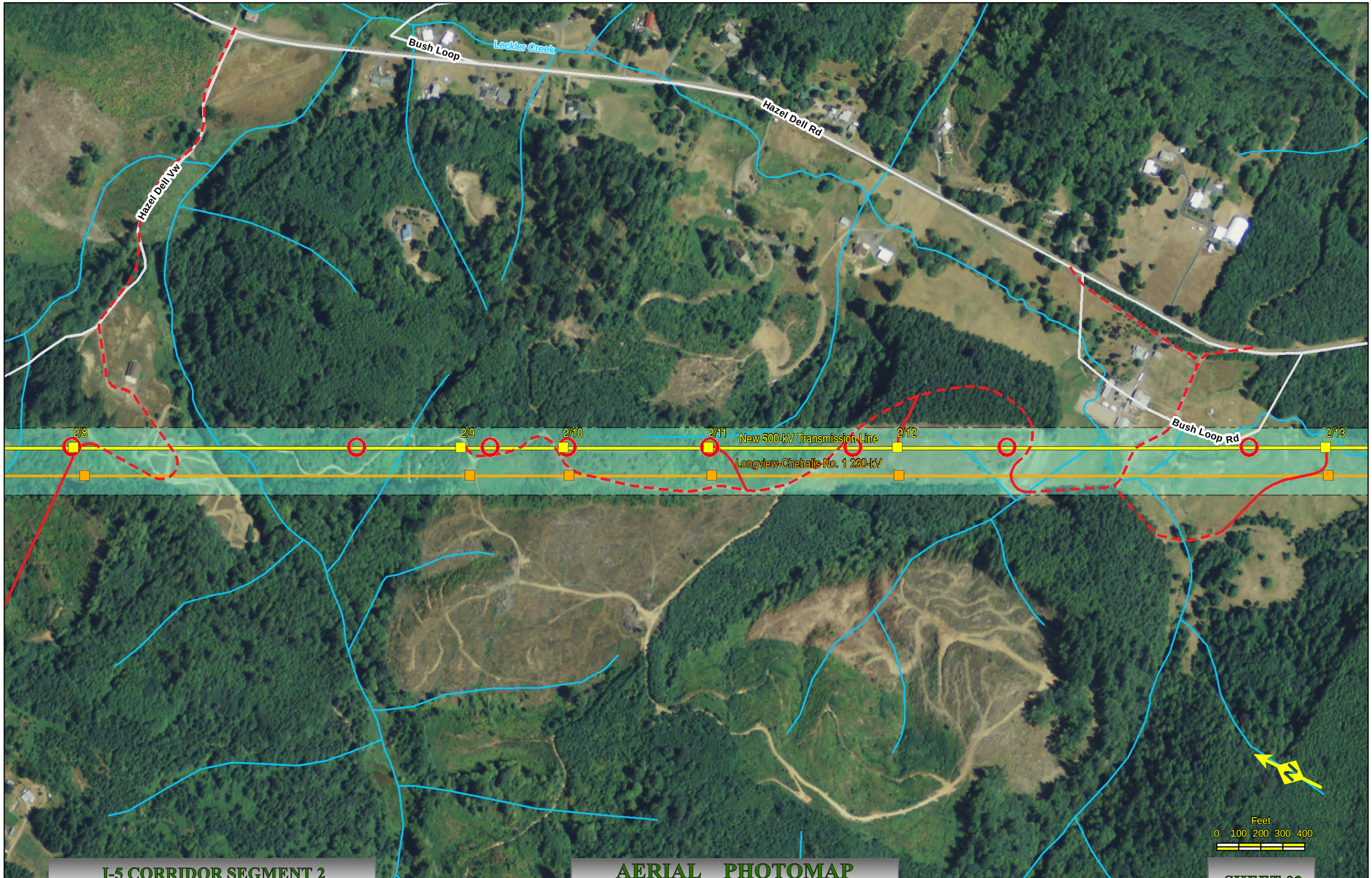

I-5 CORRIDOR SEGMENT 2
NAIP Ortho 2009 Cowlitz Co., Wa.

AERIAL PHOTOMAP
Scale : 1" = 400'

Created: 4/10/2012

SHEET 03

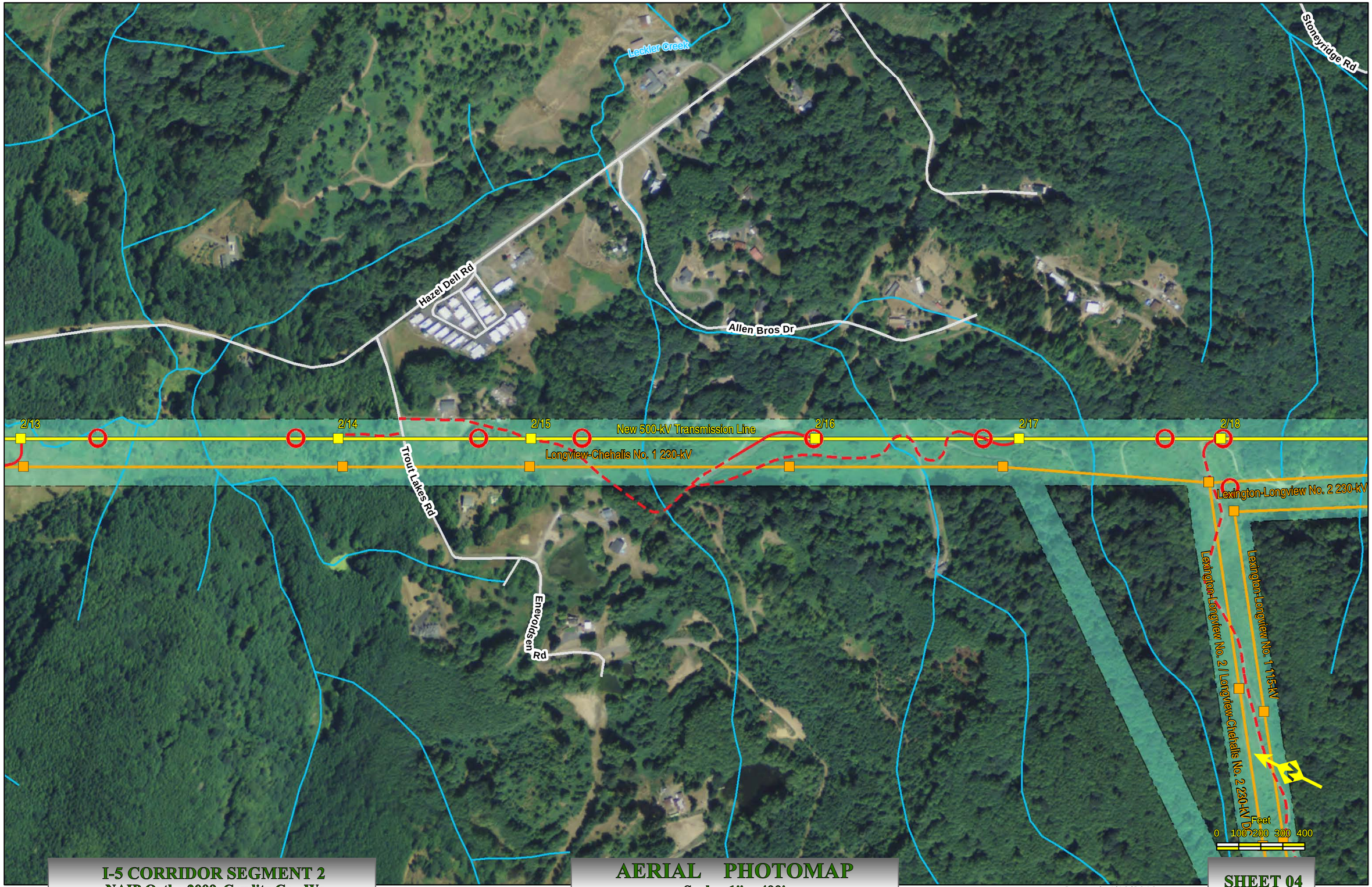

I-5 CORRIDOR SEGMENT 2
NAIP Ortho 2009 Cowlitz Co., Wa.

AERIAL PHOTOMAP
Scale : 1" = 400'

Created: 4/10/2012

SHEET 04

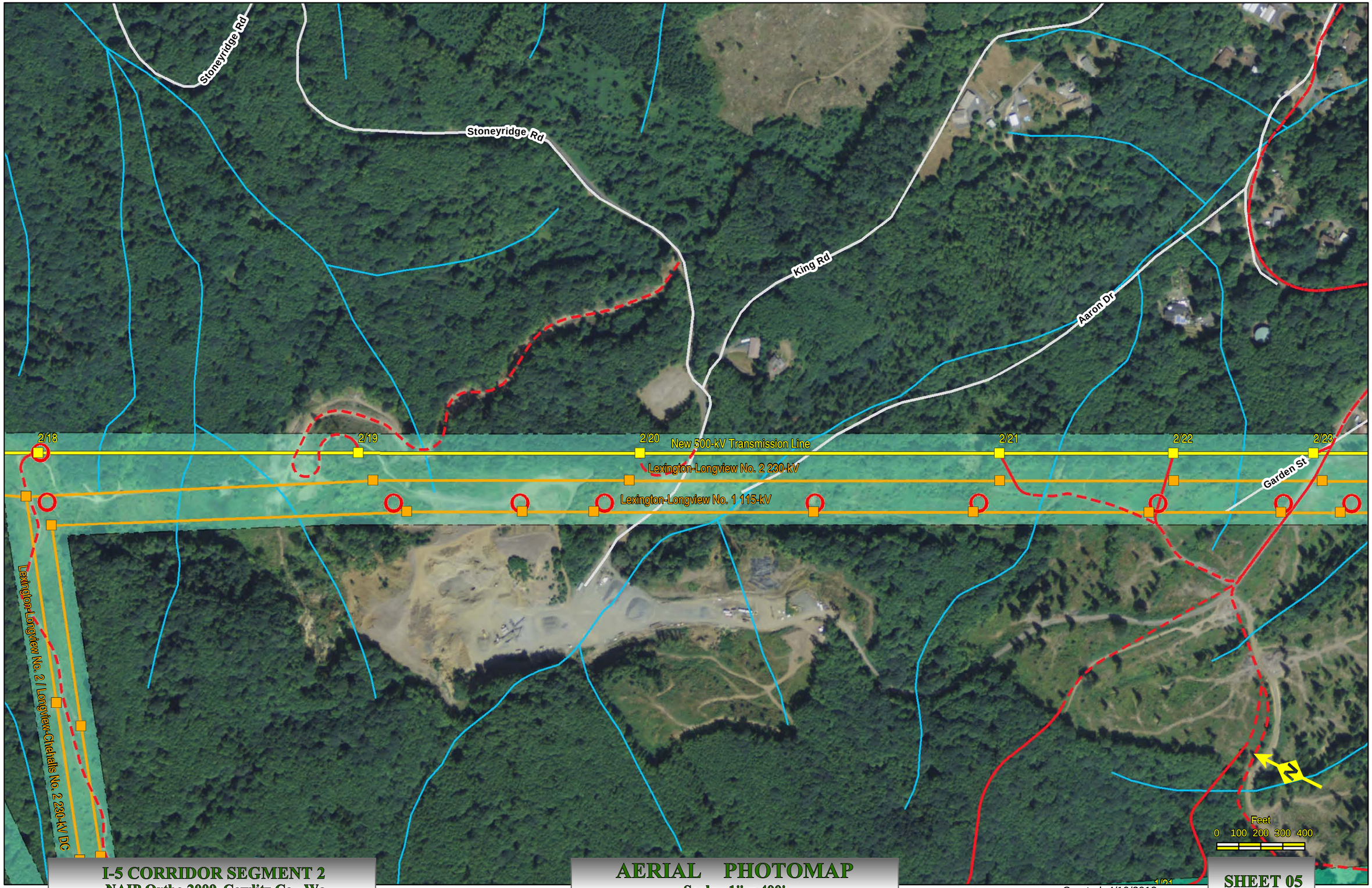

I-5 CORRIDOR SEGMENT 2
NAIP Ortho 2009 Cowlitz Co., Wa.

AERIAL PHOTOMAP
Scale : 1" = 400'

Created: 4/10/2012

SHEET 05

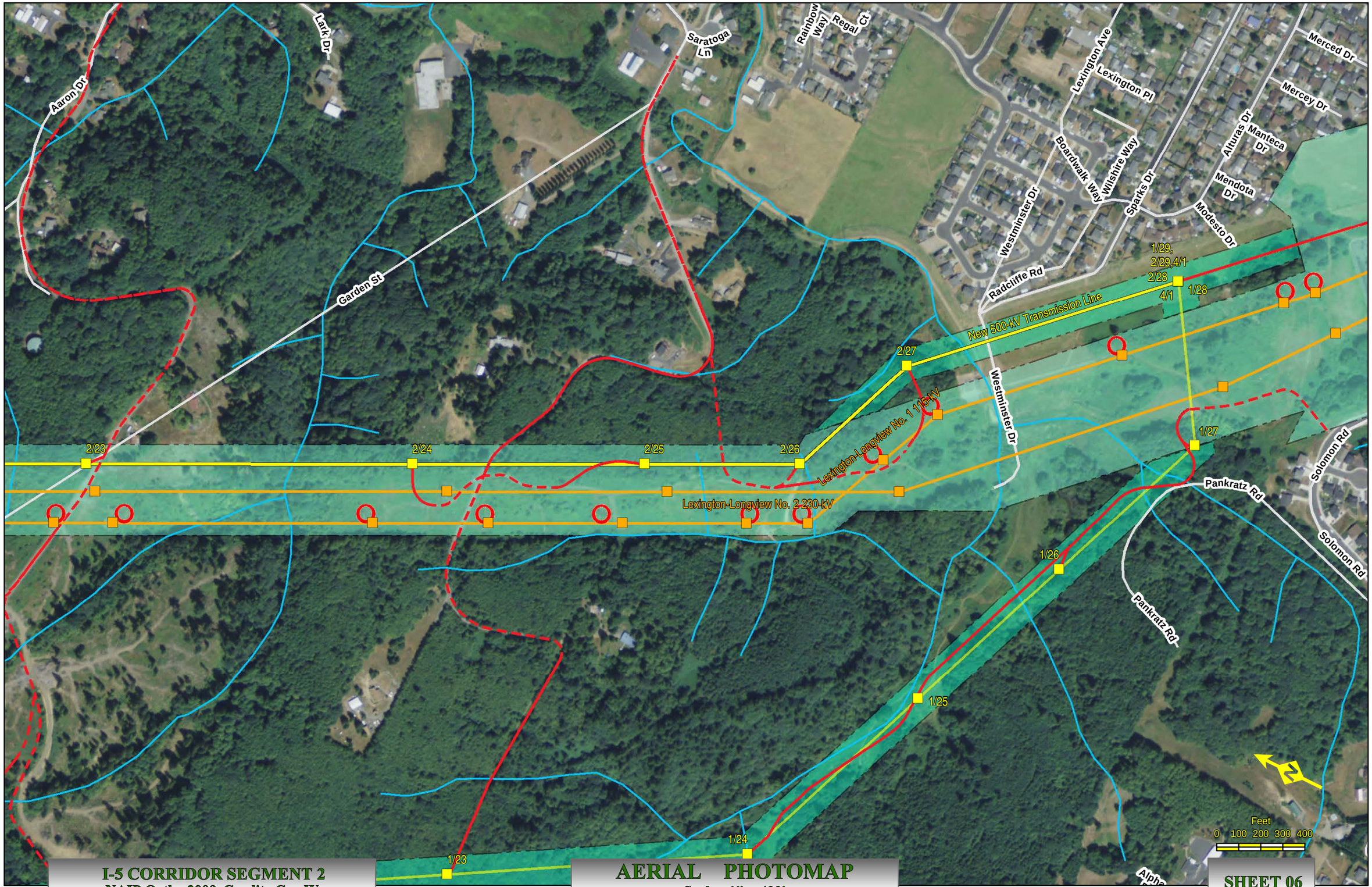

I-5 CORRIDOR SEGMENT 2
NAIP Ortho 2009 Cowlitz Co., Wa.

AERIAL PHOTOMAP
Scale : 1" = 400'

Created: 4/10/2012

SHEET 06

I-5 Corridor Reinforcement Project
Proposed Right-of-Way Configuration
Segment 3, Including Monahan Substation Site

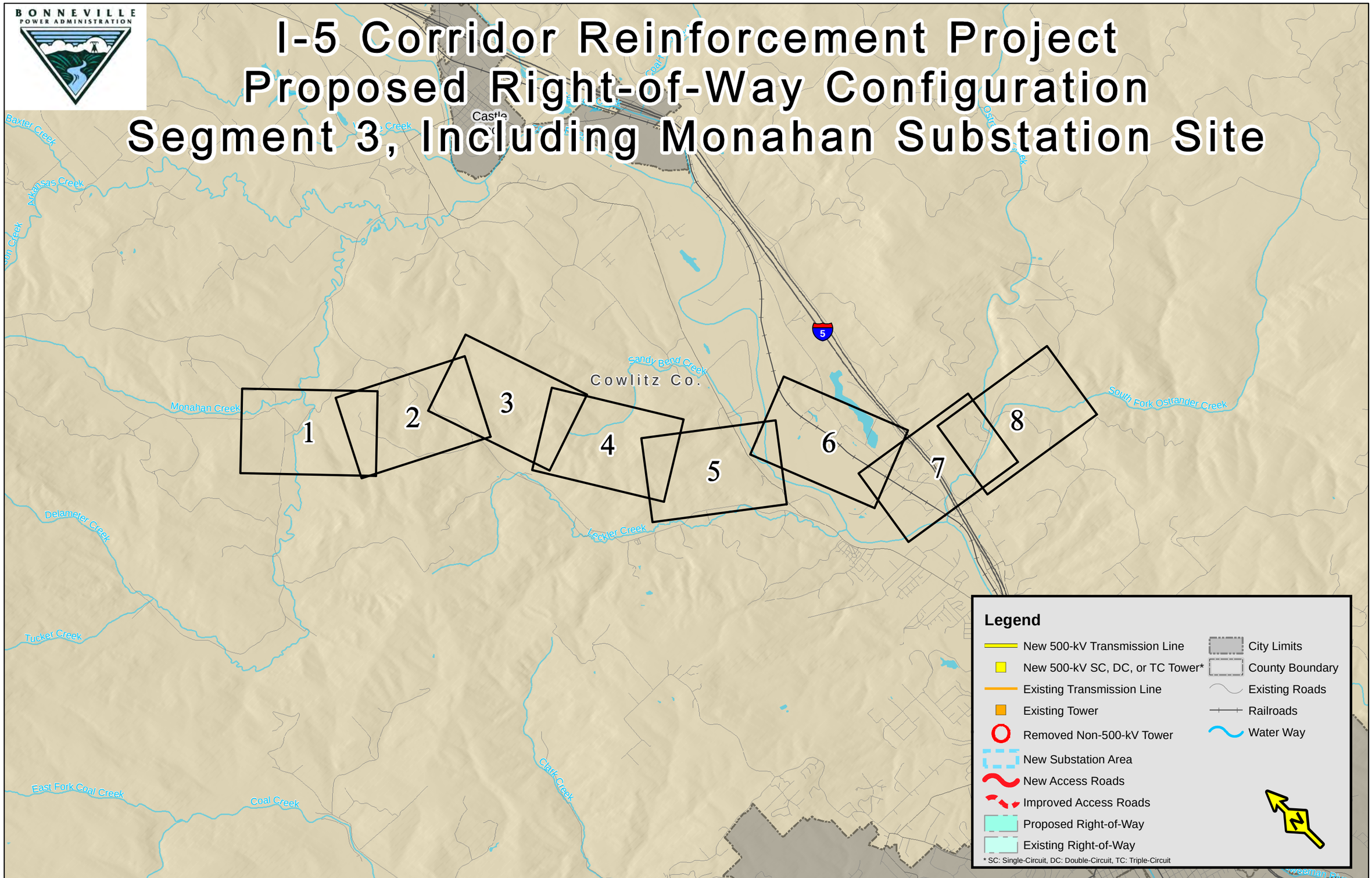

Created: 5/18/2012

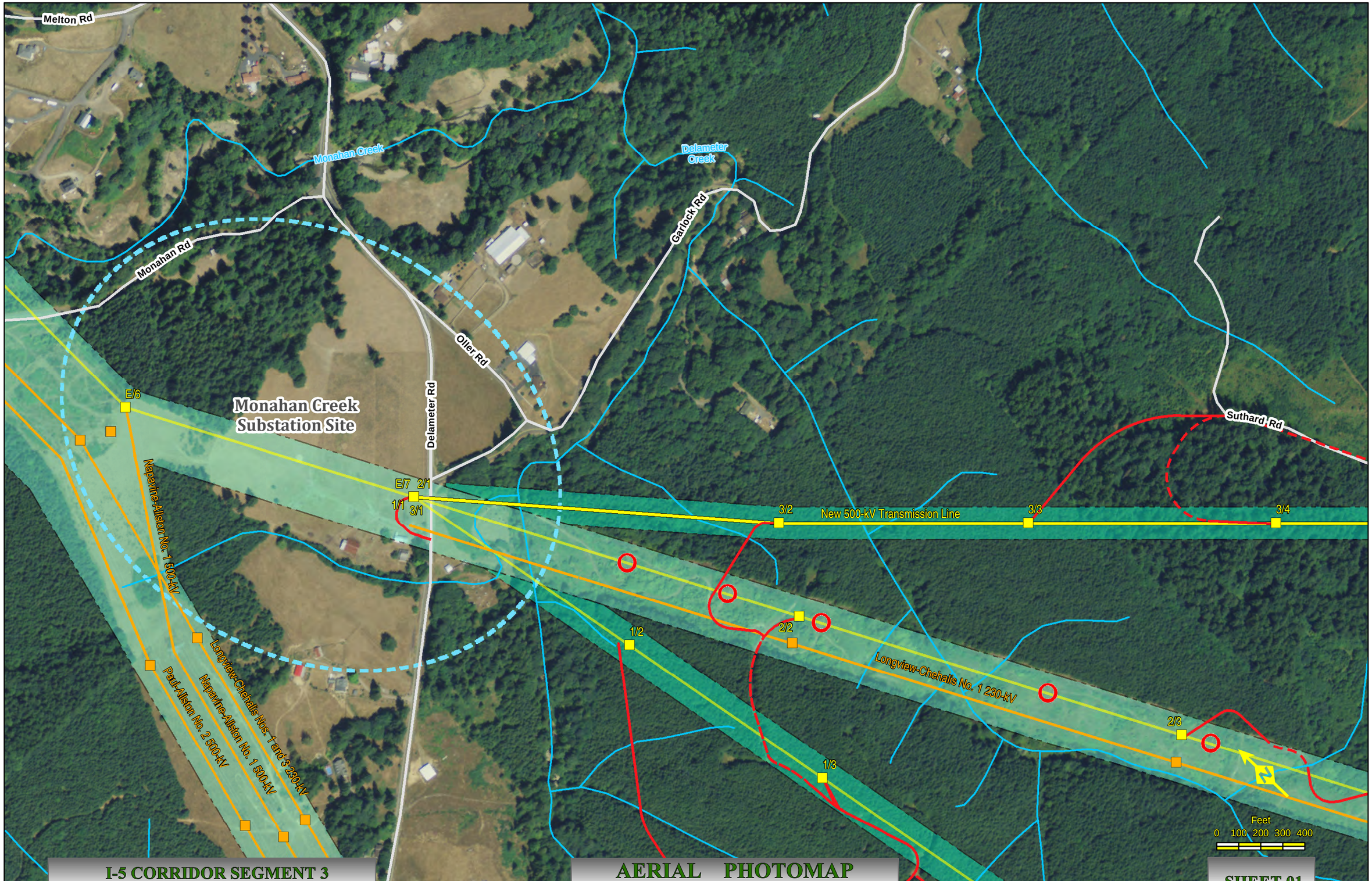

I-5 CORRIDOR SEGMENT 3
NAIP Ortho 2009 Cowlitz Co., Wa.

AERIAL PHOTOMAP
Scale : 1" = 400'

Created: 5/18/2012

SHEET 01

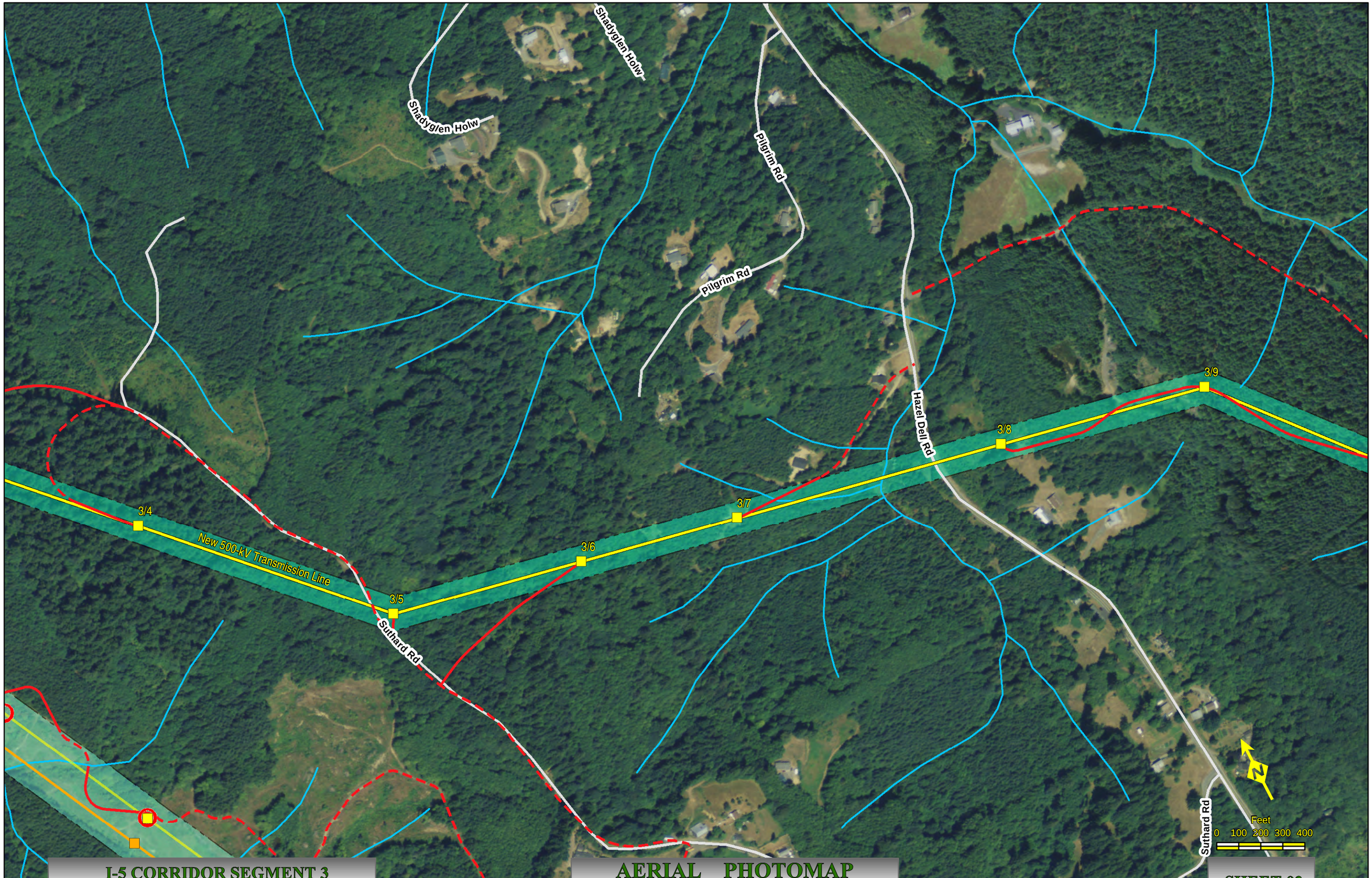

I-5 CORRIDOR SEGMENT 3
NAIP Ortho 2009 Cowlitz Co., Wa.

AERIAL PHOTOMAP
Scale : 1" = 400'

Created: 5/18/2012

SHEET 02

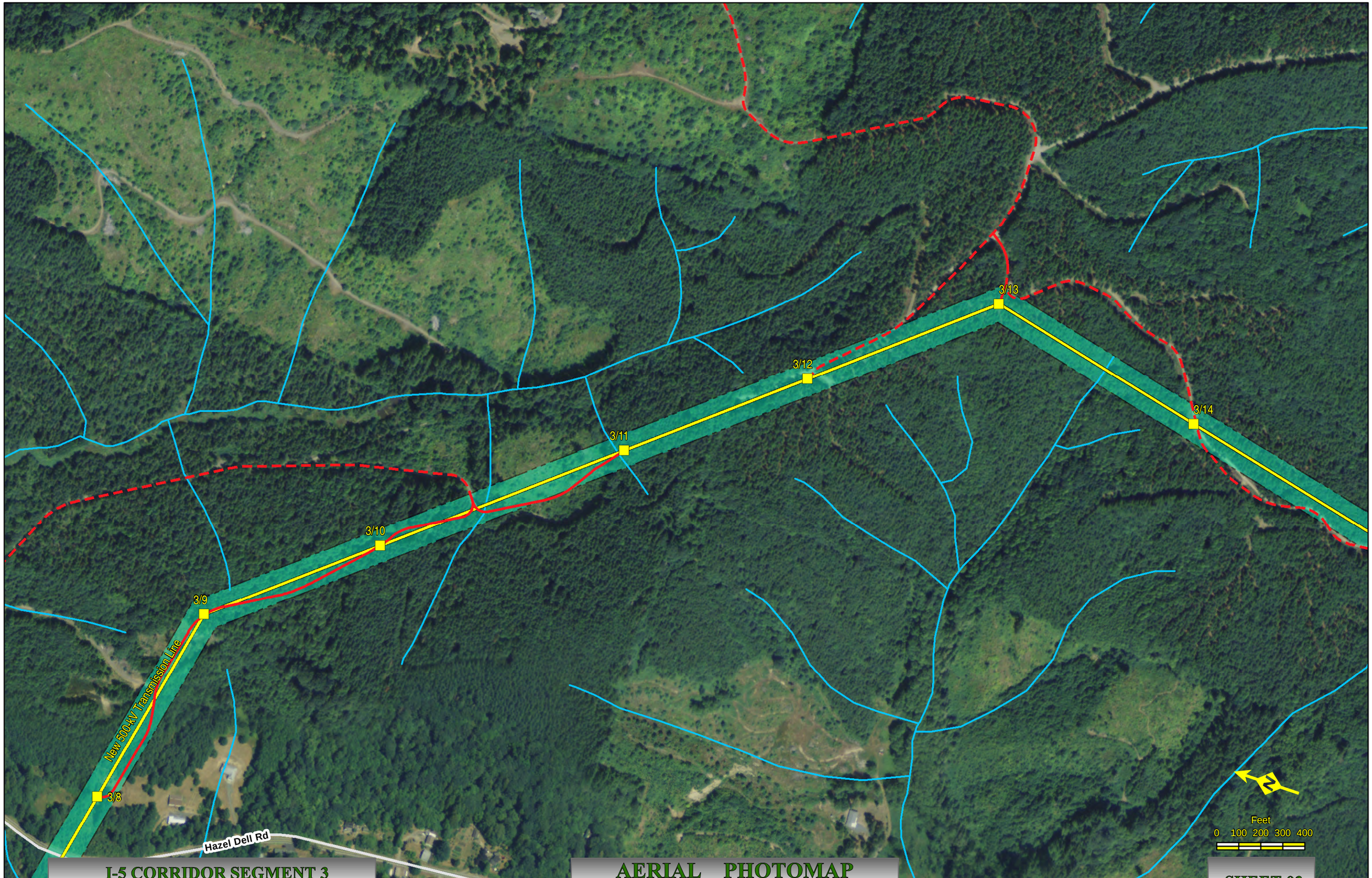

I-5 CORRIDOR SEGMENT 3
NAIP Ortho 2009 Cowlitz Co., Wa.

AERIAL PHOTOMAP
Scale : 1" = 400'

Created: 5/18/2012

SHEET 03

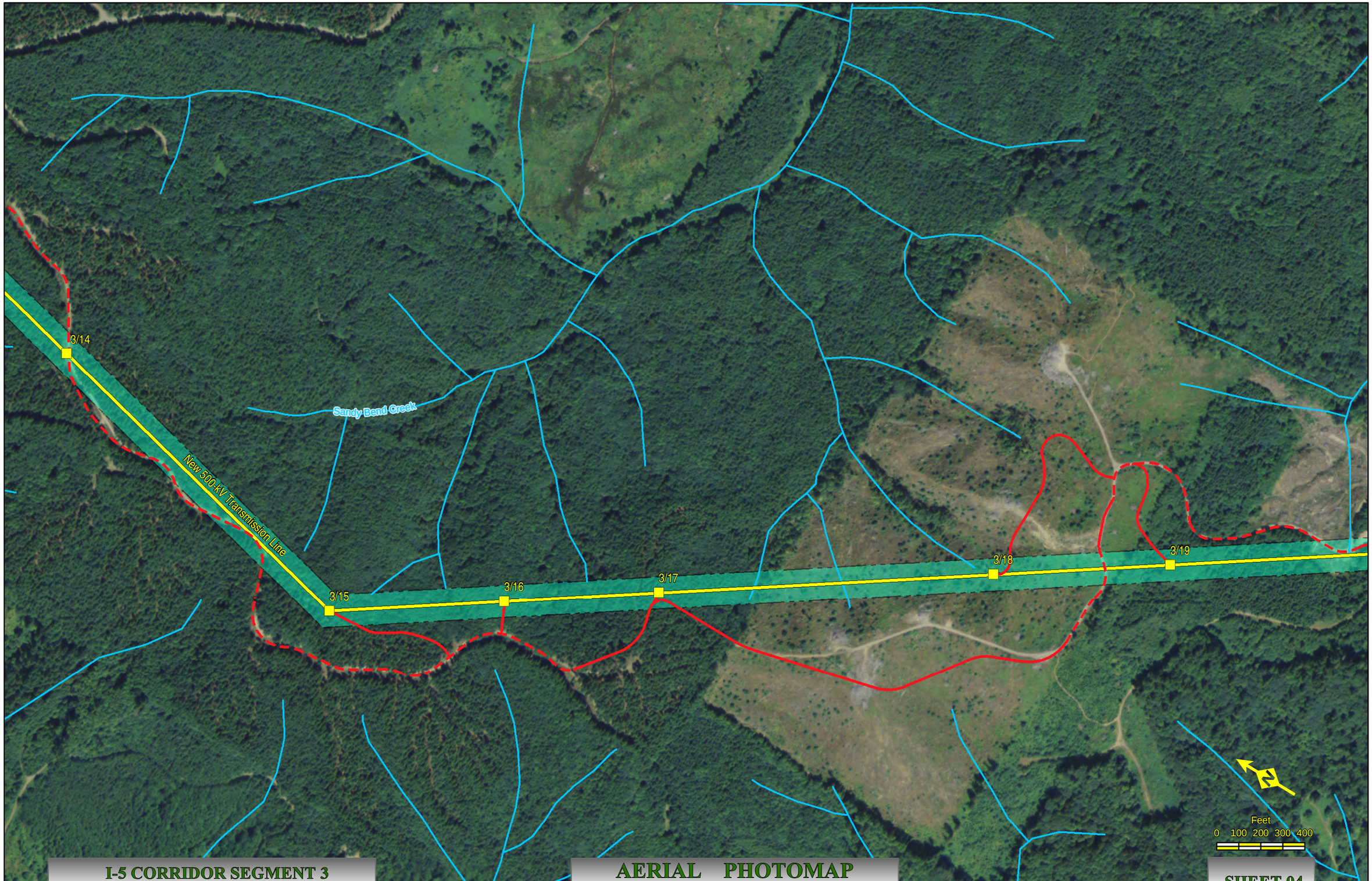

I-5 CORRIDOR SEGMENT 3
NAIP Ortho 2009 Cowlitz Co., Wa.

AERIAL PHOTOMAP
Scale : 1" = 400'

Created: 5/18/2012

SHEET 04

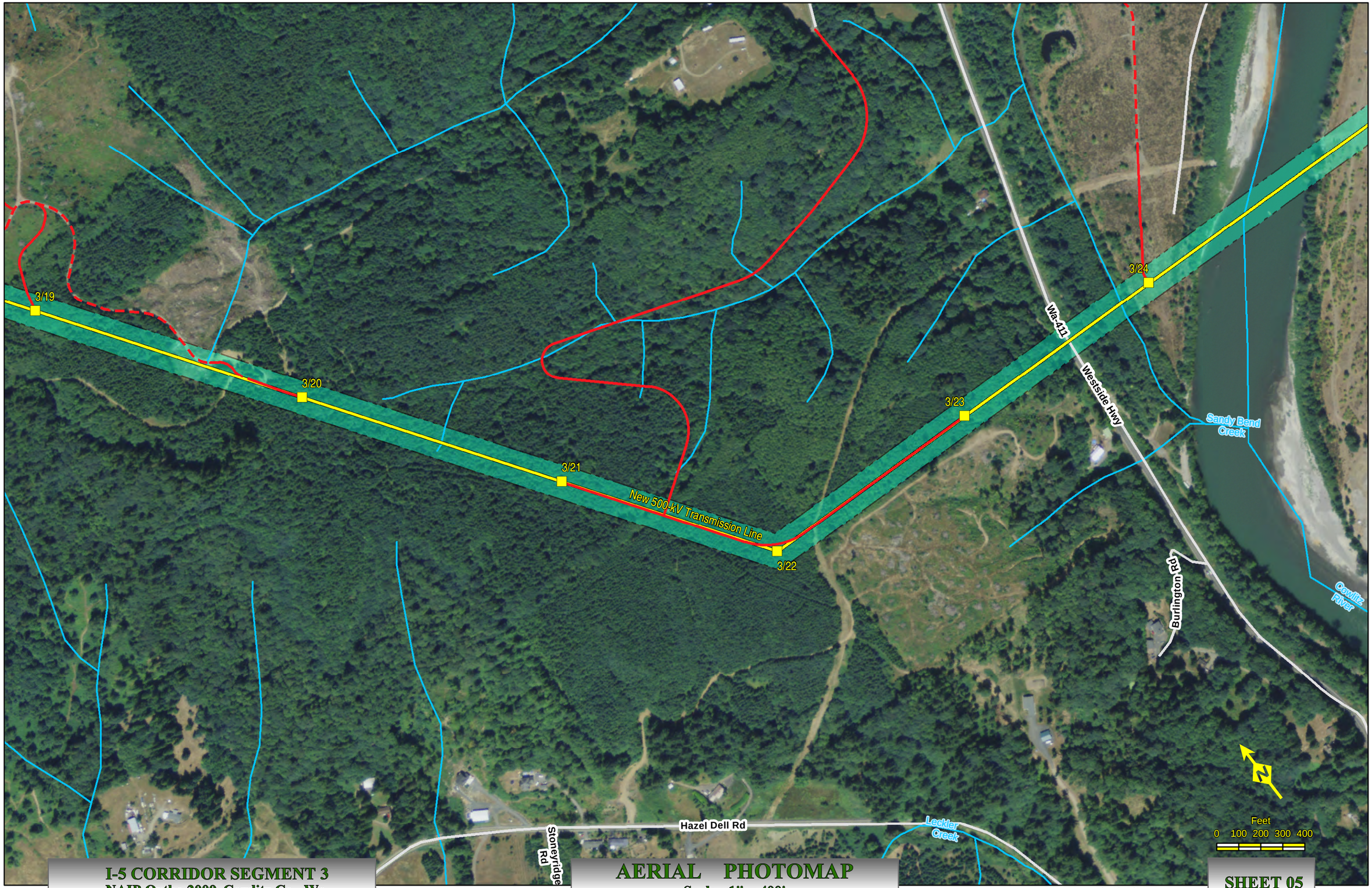

I-5 CORRIDOR SEGMENT 3
NAIP Ortho 2009 Cowlitz Co., Wa.

AERIAL PHOTOMAP
Scale : 1" = 400'

Created: 5/18/2012

SHEET 05

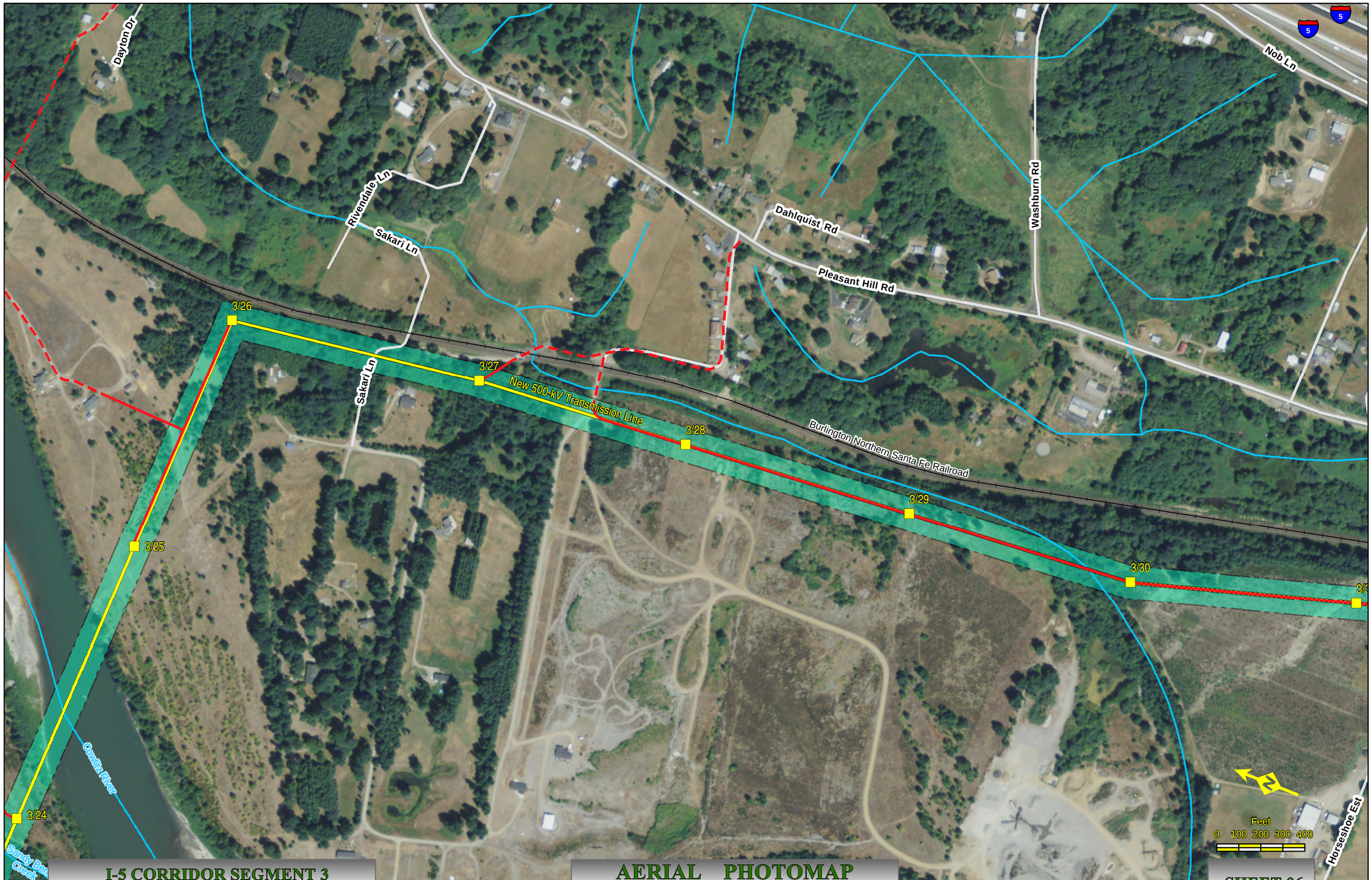

I-5 CORRIDOR SEGMENT 3
NAIP Ortho 2009 Cowlitz Co., Wa.

AERIAL PHOTOMAP
Scale : 1" = 400'

Created: 5/18/2012

SHEET 06

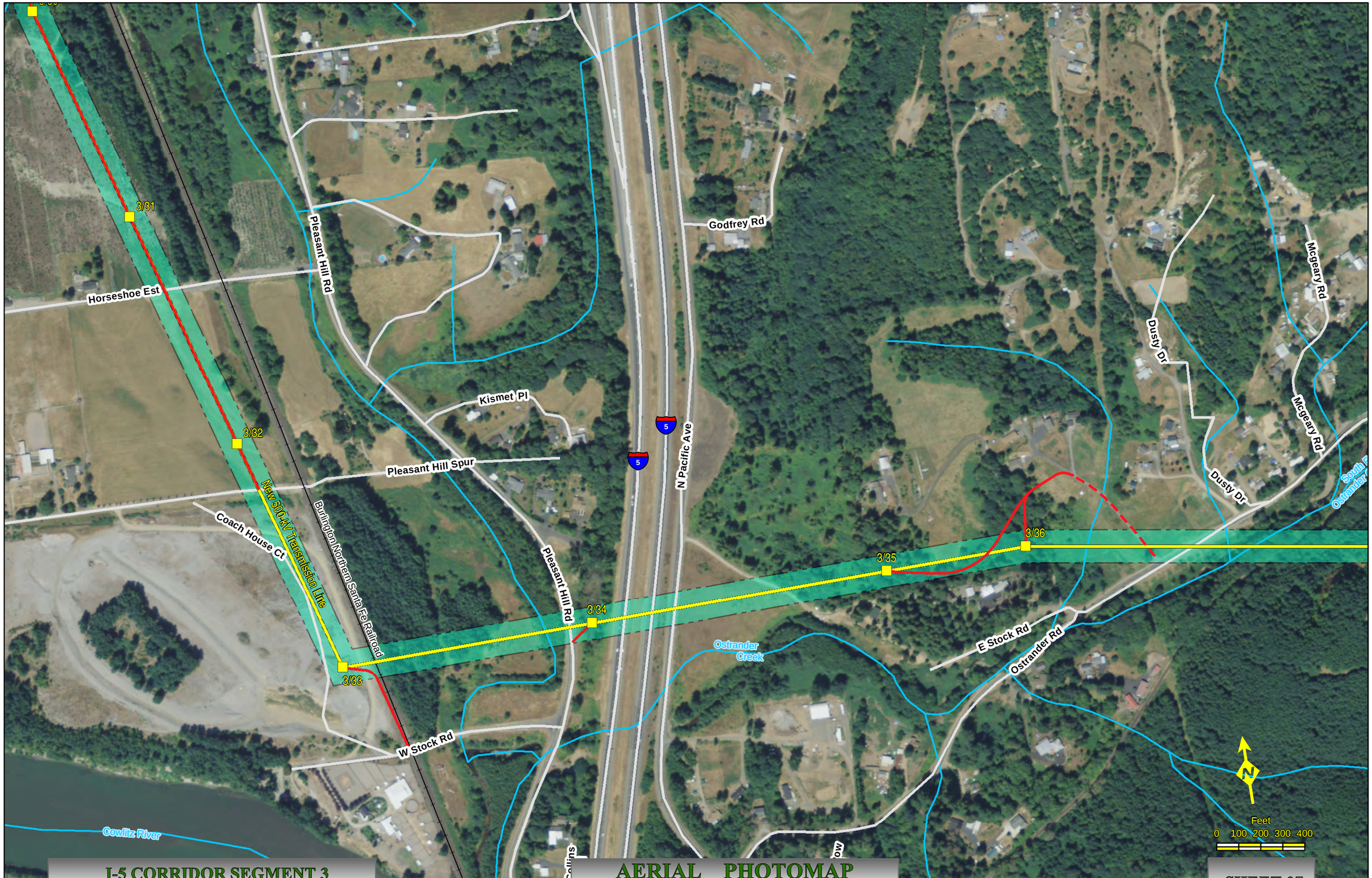

I-5 CORRIDOR SEGMENT 3
NAIP Ortho 2009 Cowlitz Co., Wa.

AERIAL PHOTOMAP
Scale : 1" = 400'

Created: 5/18/2012

SHEET 07

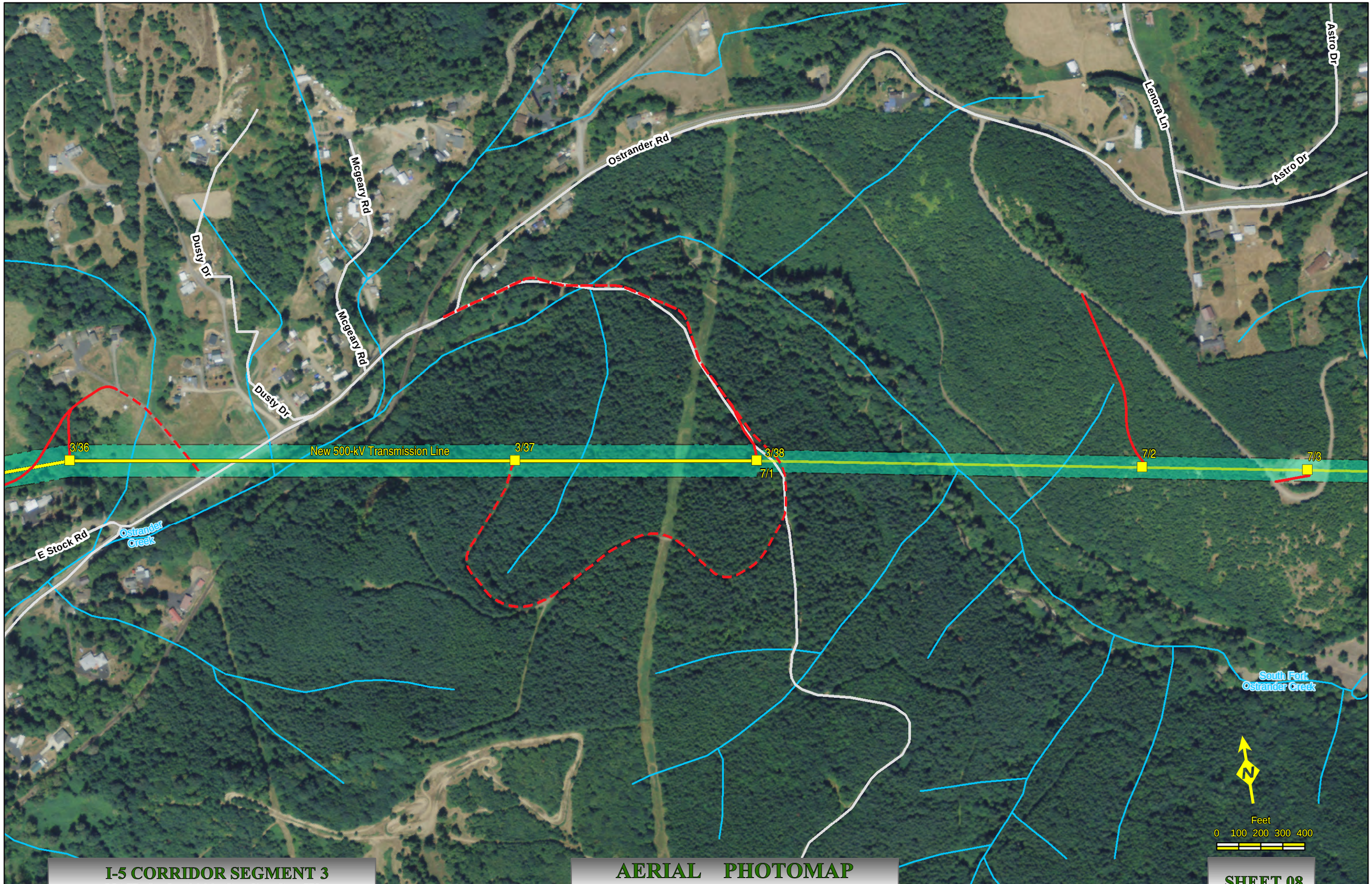

I-5 CORRIDOR SEGMENT 3
NAIP Ortho 2009 Cowlitz Co., Wa.

AERIAL PHOTOMAP
Scale : 1" = 400'

Created: 5/18/2012

SHEET 08

I-5 Corridor Reinforcement Project
Proposed Right-of-Way Configuration
Segment 4

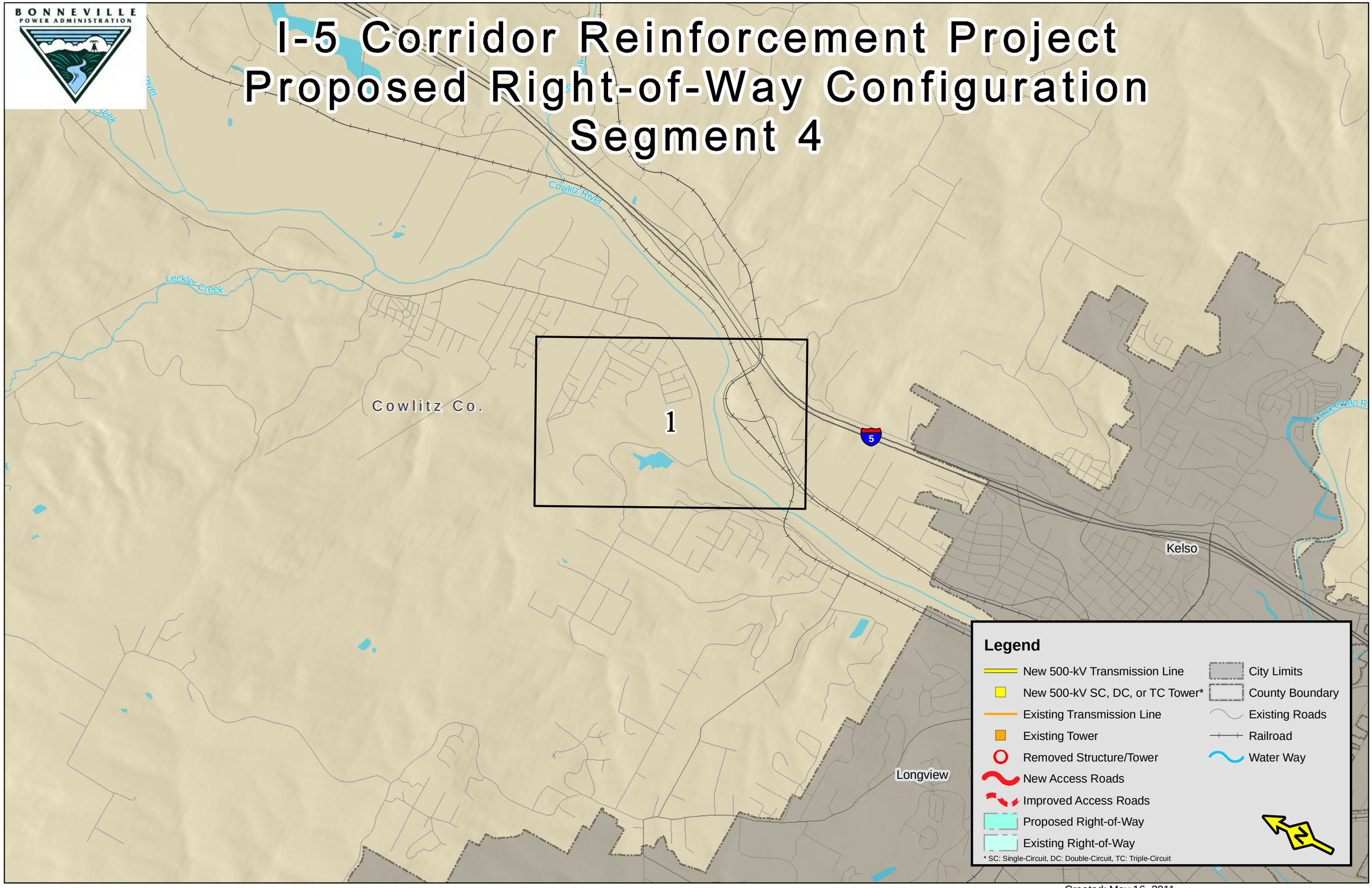

Created: May 16, 2011

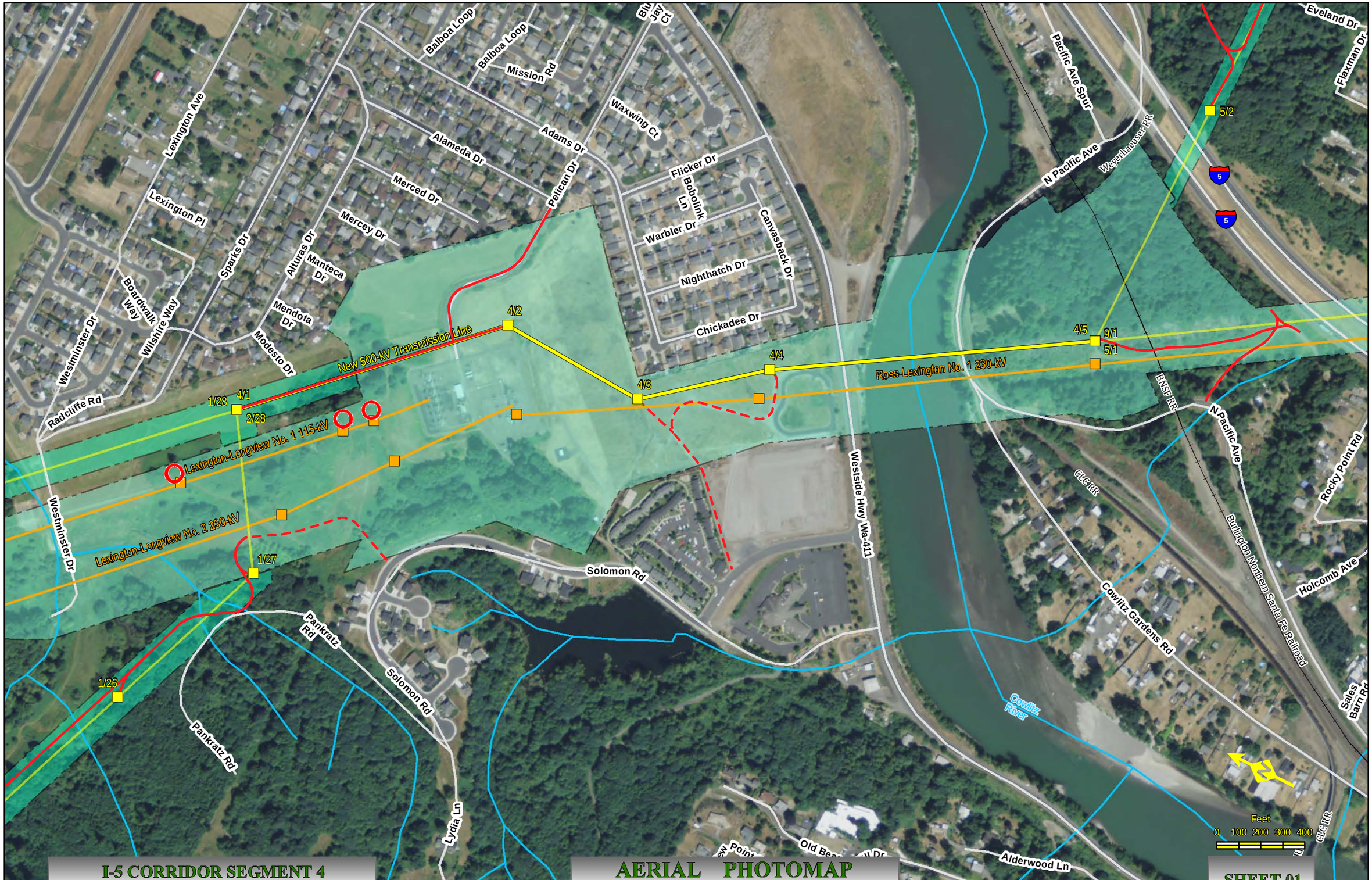

I-5 CORRIDOR SEGMENT 4

NAIP Ortho 2009 Cowlitz Co., Wa.

AERIAL PHOTOMAP

Scale : 1" = 400'

Created: May 16, 2011

SHEET 01

I-5 Corridor Reinforcement Project
Proposed Right-of-Way Configuration
Segment 5

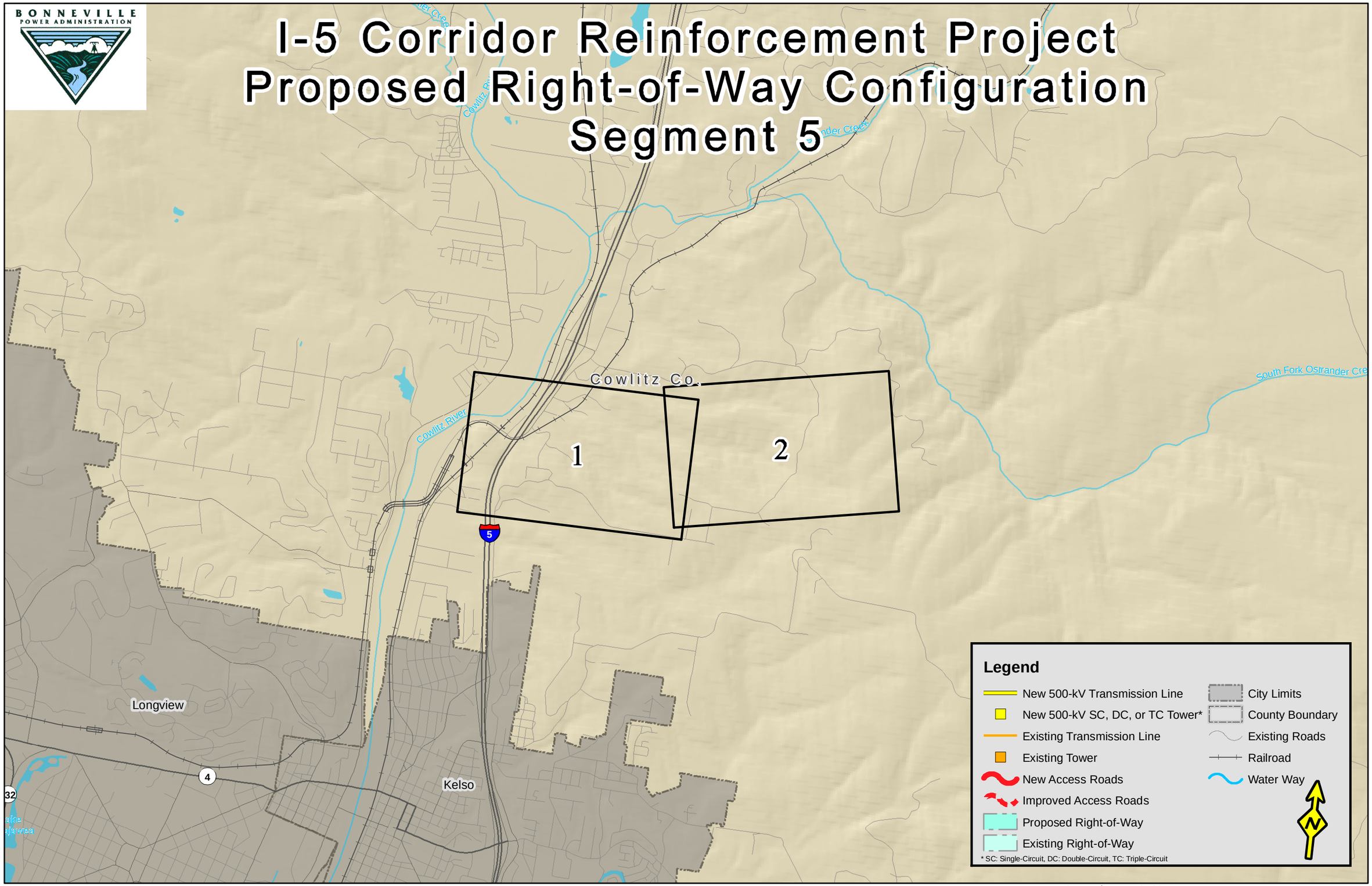

Created: May 16, 2011

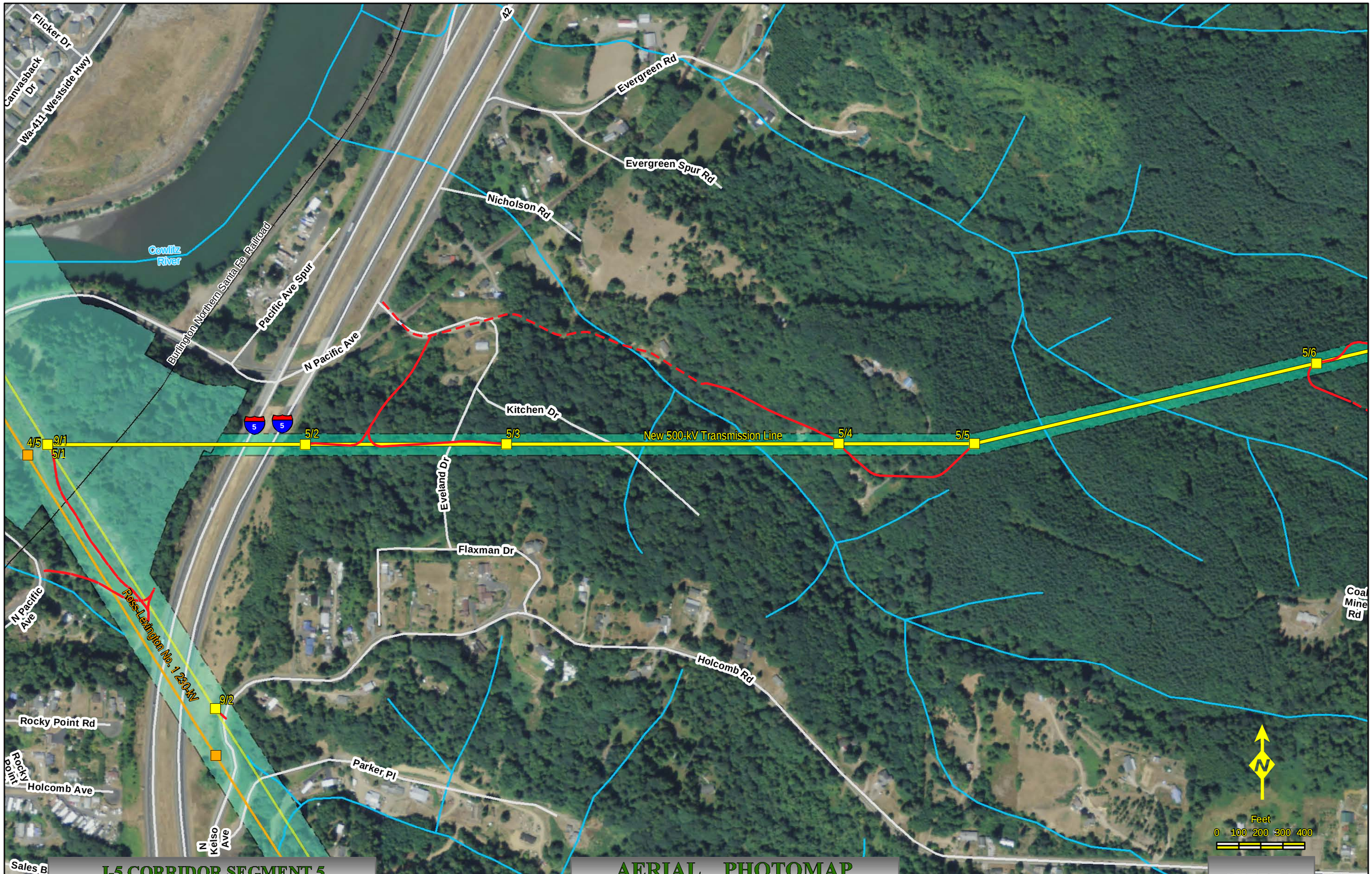

I-5 CORRIDOR SEGMENT 5

NAIP Ortho 2009 Cowlitz Co., Wa.

AERIAL PHOTOMAP

Scale : 1" = 400'

Created: May 16, 2011

SHEET 01

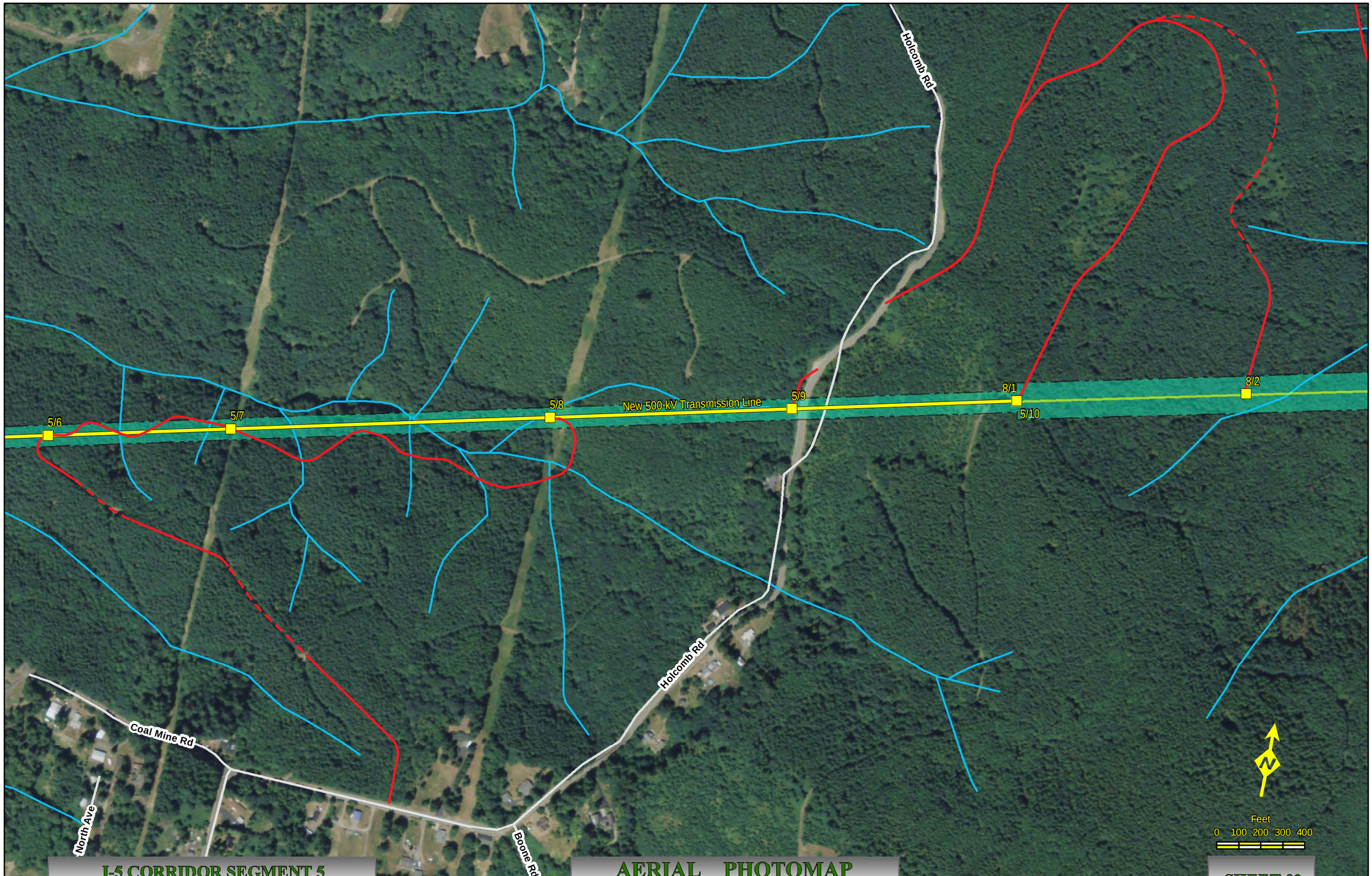

I-5 CORRIDOR SEGMENT 5
NAIP Ortho 2009 Cowlitz Co., Wa.

AERIAL PHOTOMAP
Scale : 1" = 400'

Created: May 16, 2011

SHEET 02

I-5 Corridor Reinforcement Project
Proposed Right-of-Way Configuration
Segment 7

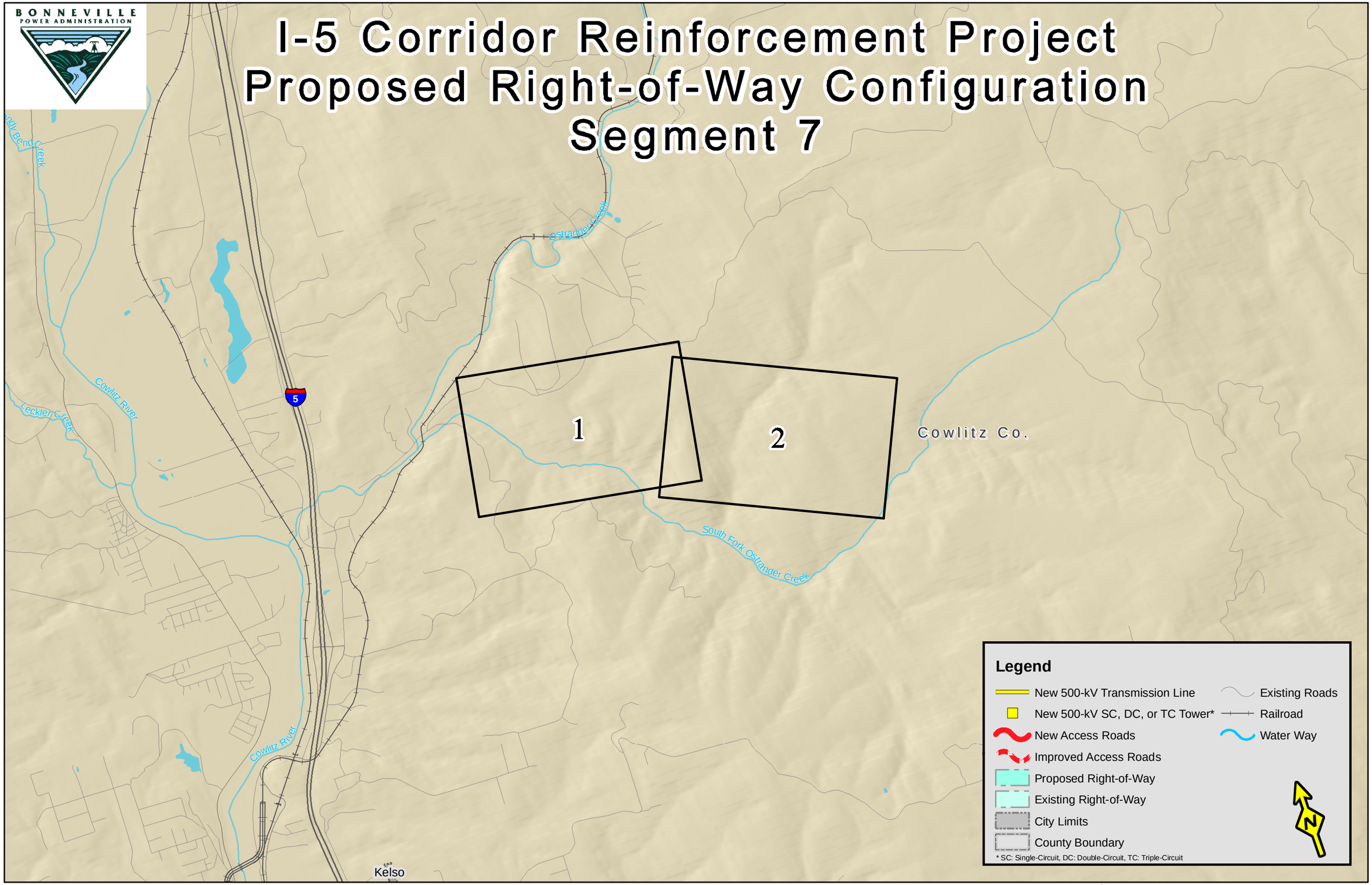

Created: May 16, 2011

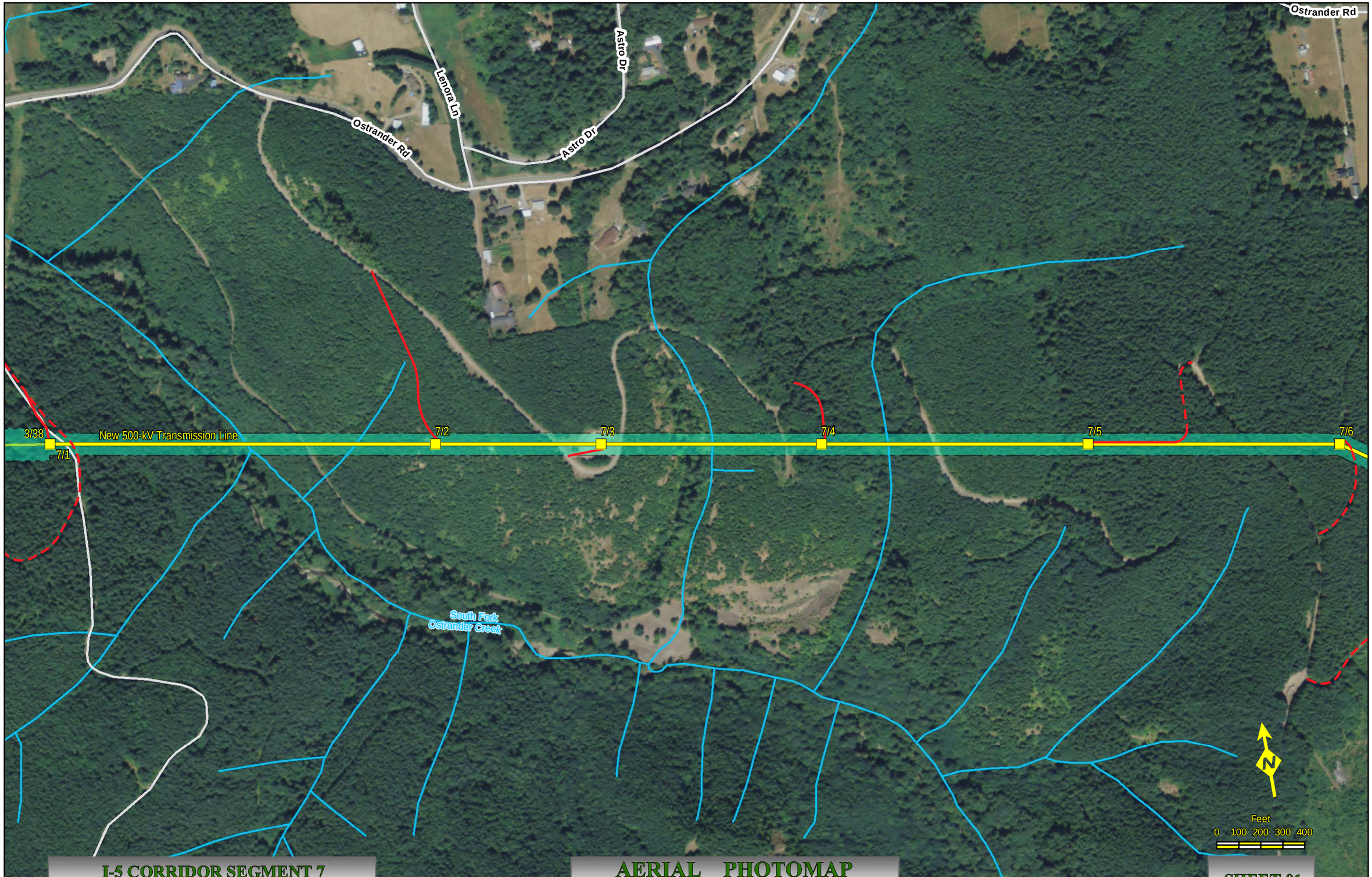

I-5 CORRIDOR SEGMENT 7
NAIP Ortho 2009 Cowlitz Co., Wa.

AERIAL PHOTOMAP
Scale : 1" = 400'

Created: May 16, 2011

SHEET 01

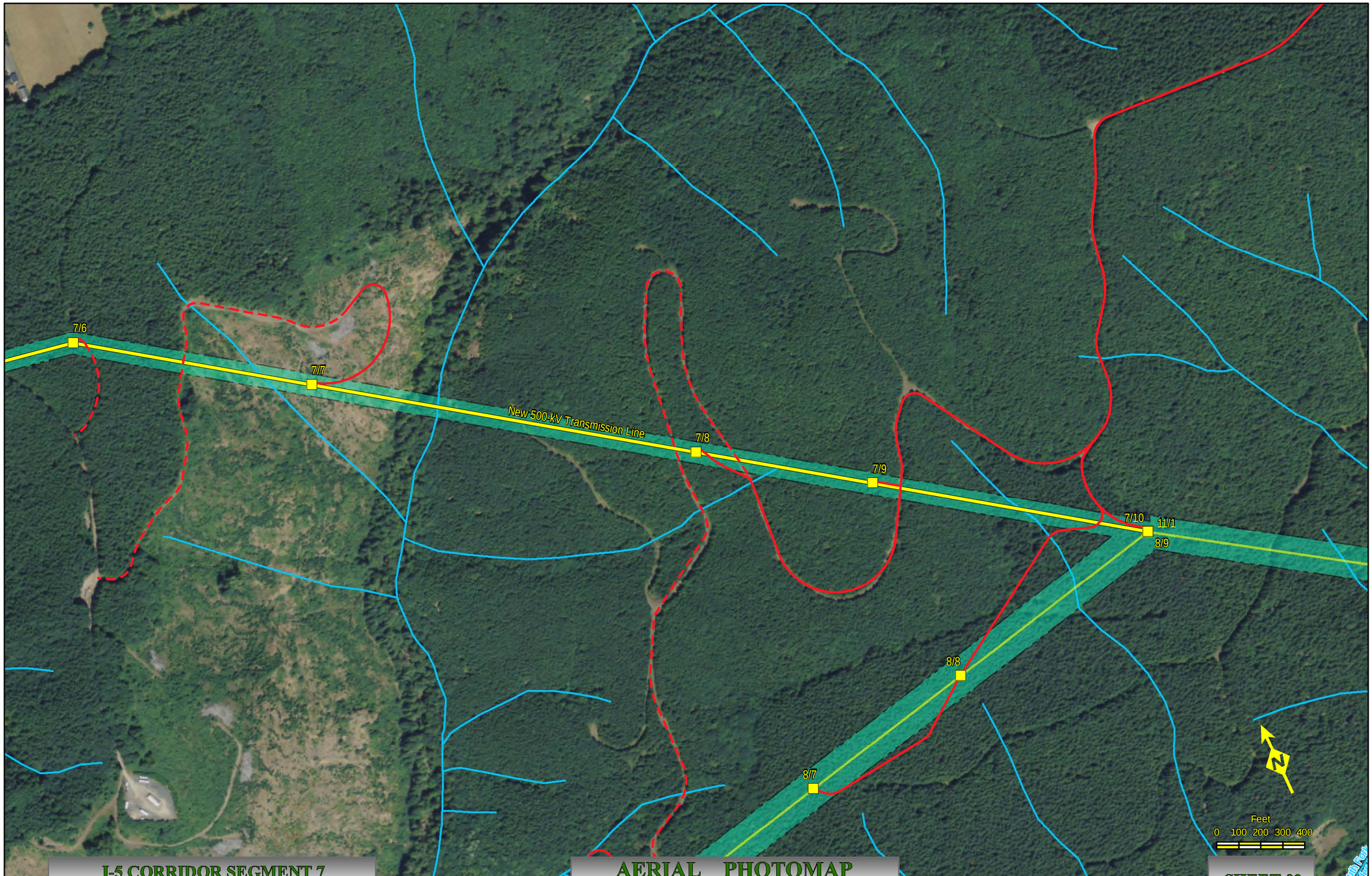

I-5 CORRIDOR SEGMENT 7
NAIP Ortho 2009 Cowlitz Co., Wa.

AERIAL PHOTOMAP
Scale : 1" = 400'

Created: May 16, 2011

SHEET 02

I-5 Corridor Reinforcement Project
Proposed Right-of-Way Configuration
Segment 8

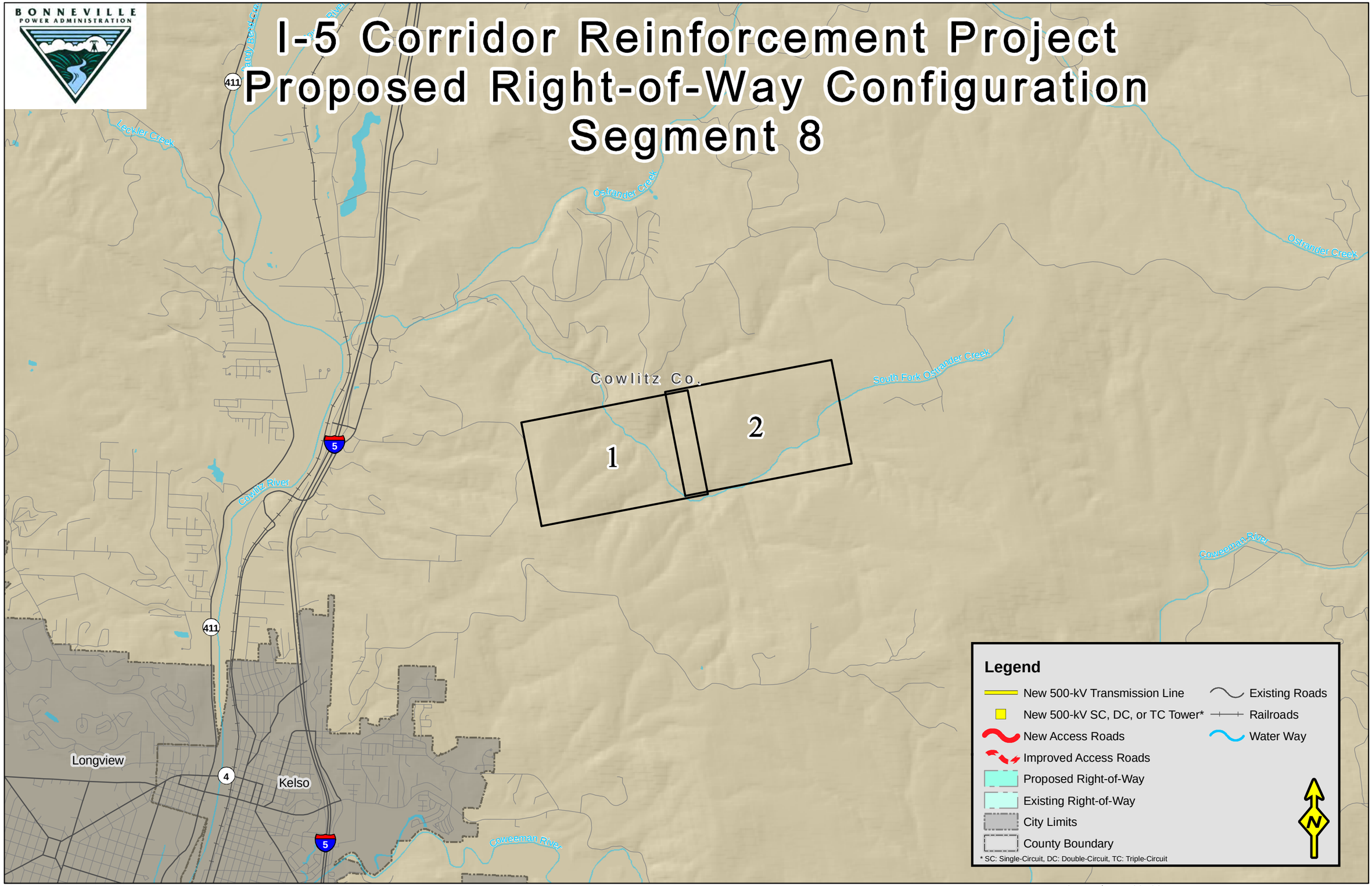

Created: Jun 03, 2011

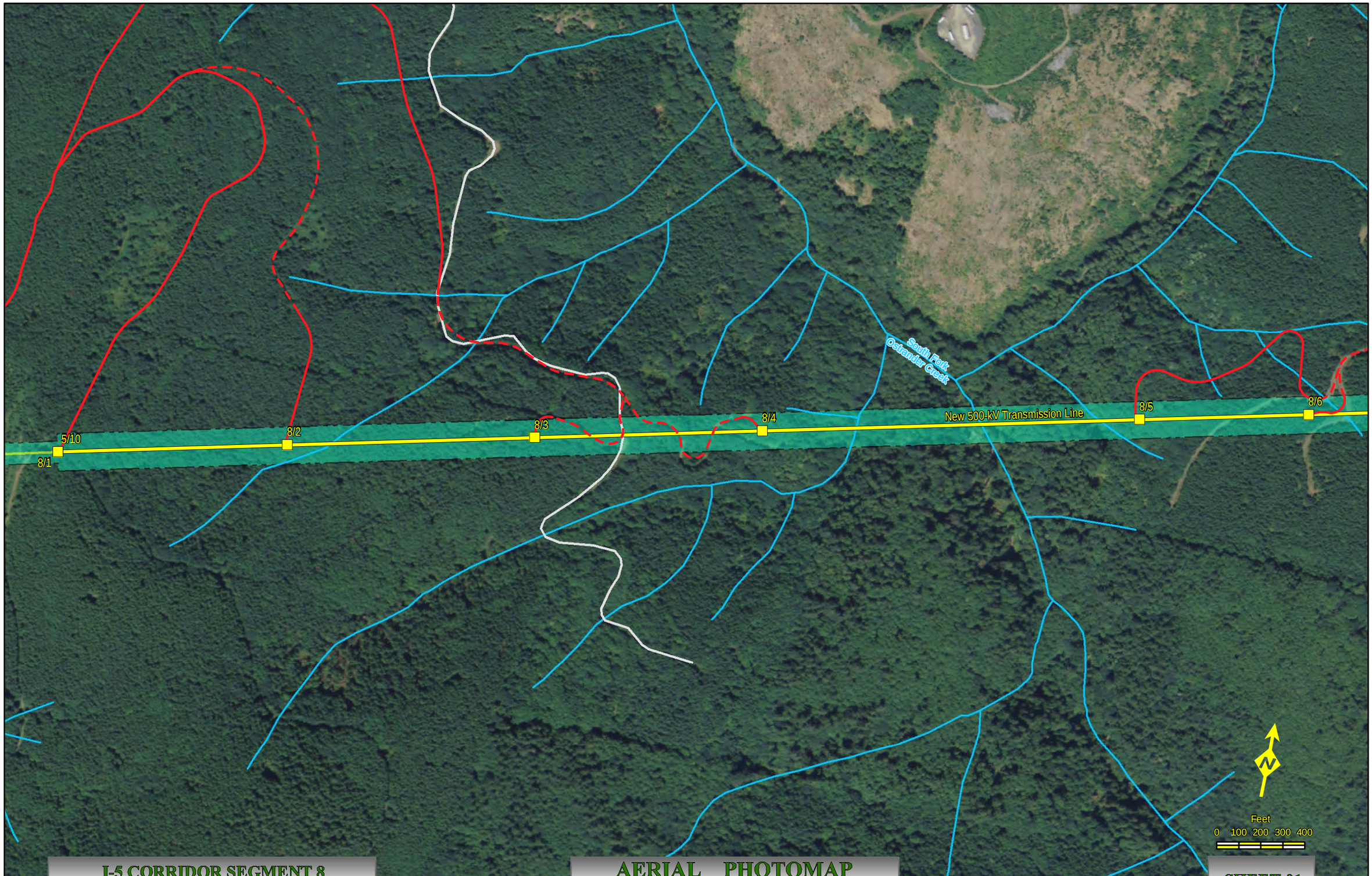

I-5 CORRIDOR SEGMENT 8
NAIP Ortho 2009 Cowlitz Co., Wa.

AERIAL PHOTOMAP
Scale : 1" = 400'

Created: Jun 03, 2011

SHEET 01

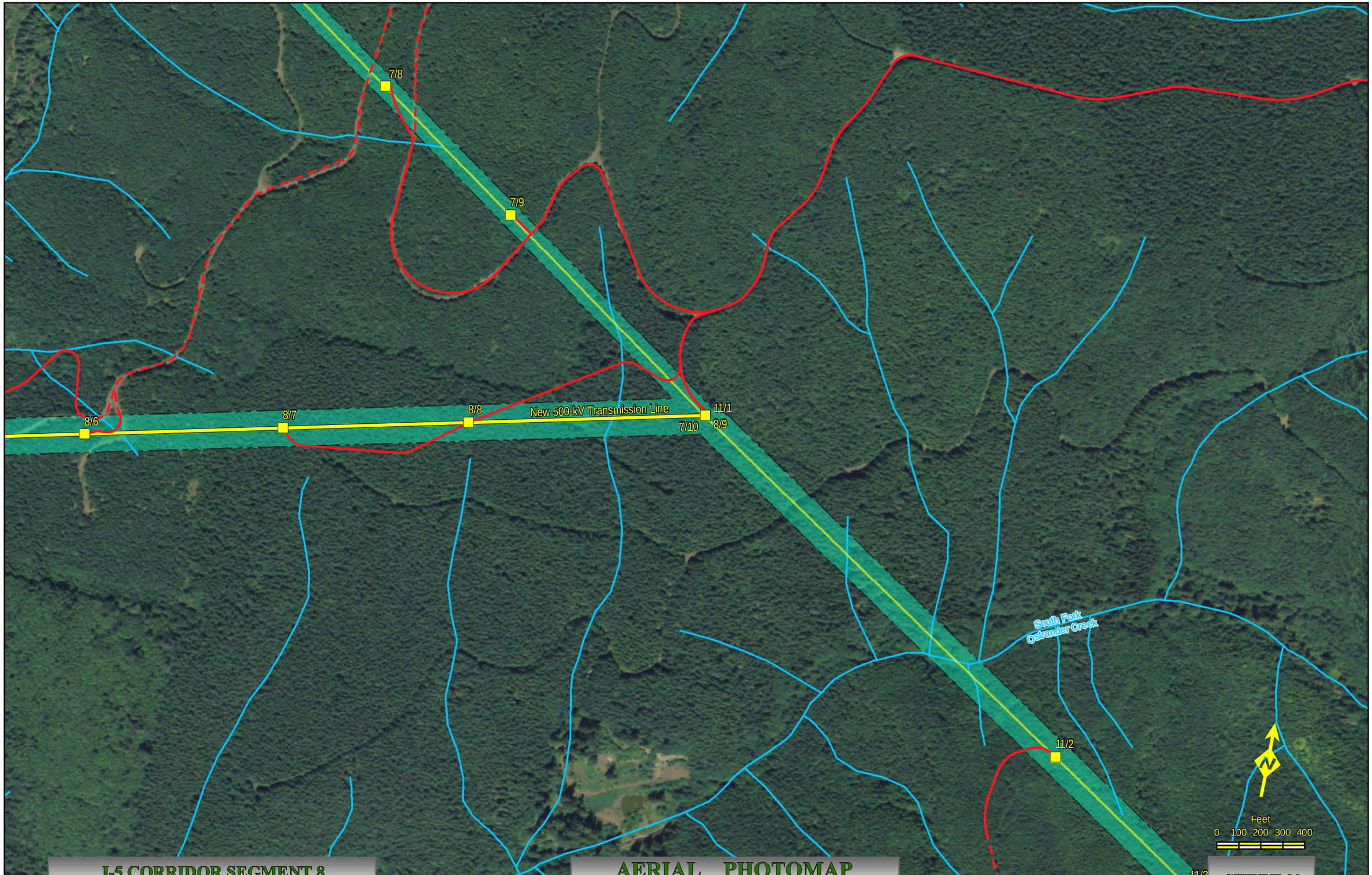

I-5 CORRIDOR SEGMENT 8
NAIP Ortho 2009 Cowlitz Co., Wa.

AERIAL PHOTOMAP
Scale : 1" = 400'

Created: Jun 03, 2011

SHEET 02

I-5 Corridor Reinforcement Project
Proposed Right-of-Way Configuration
Segment 9

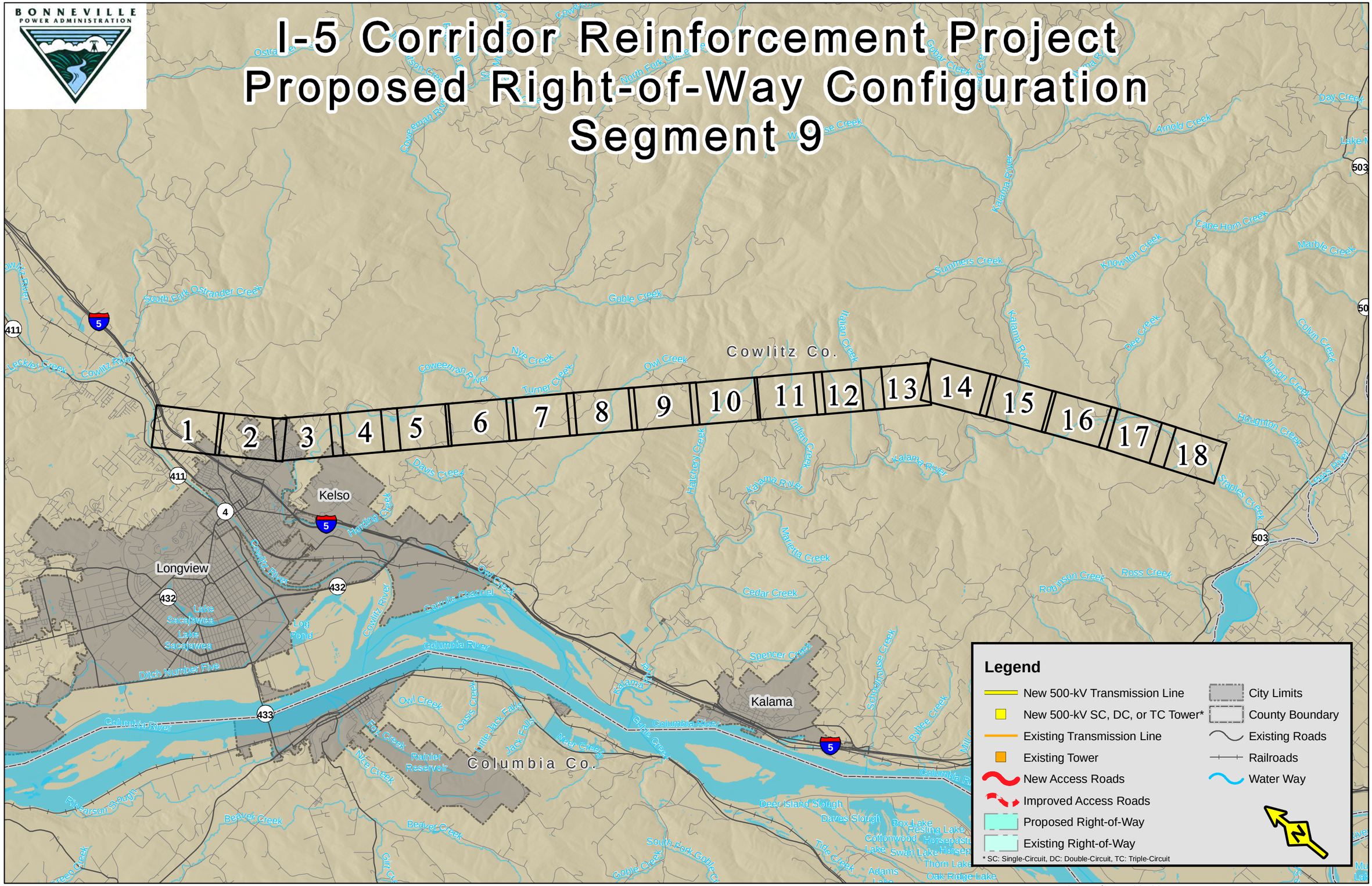

Created: Jun 03, 2011

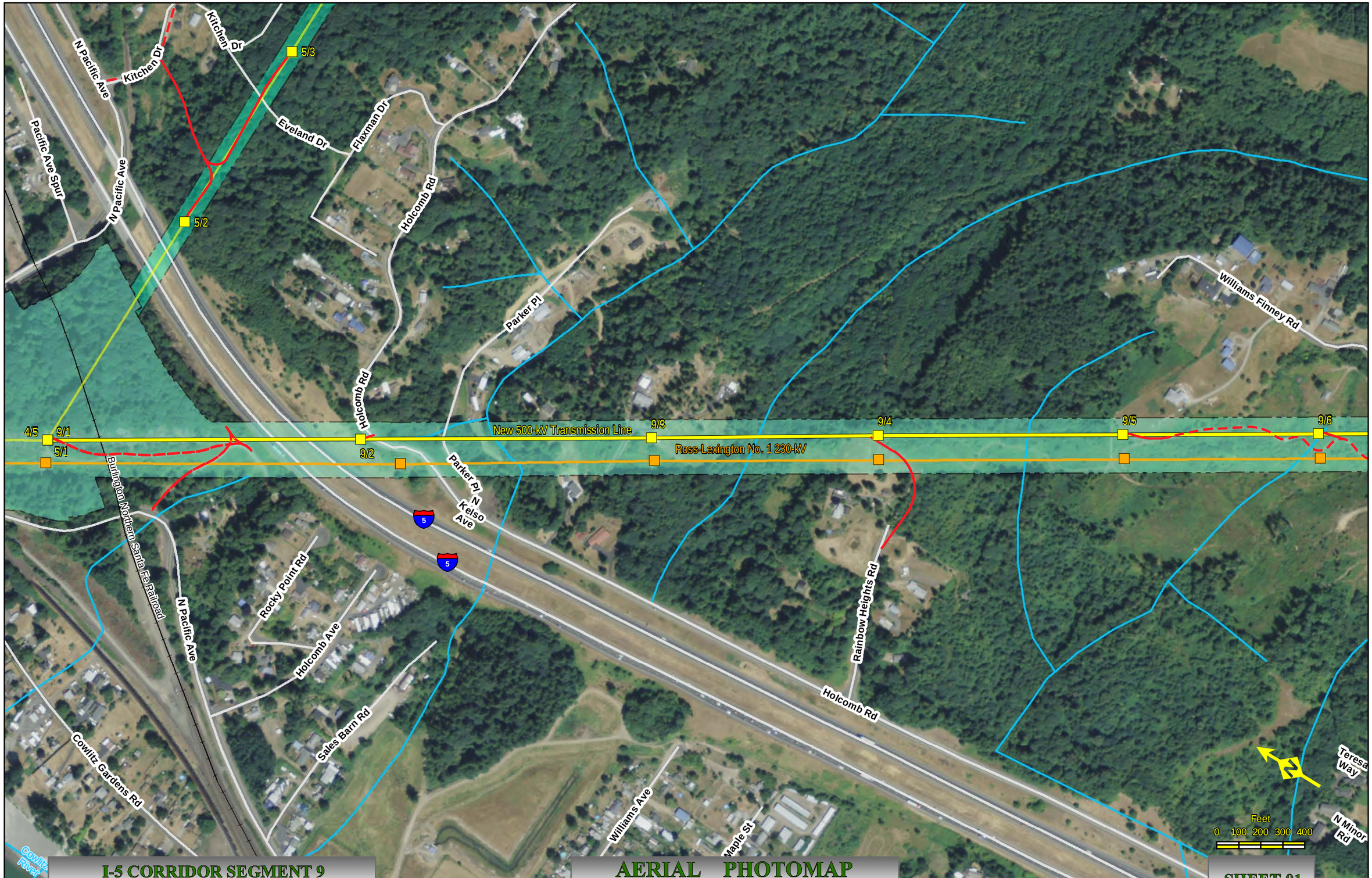

I-5 CORRIDOR SEGMENT 9

NAIP Ortho 2009 Cowlitz Co., Wa.

AERIAL PHOTOMAP

Scale : 1" = 400'

Created: Jun 03, 2011

SHEET 01

I-5 CORRIDOR SEGMENT 9
NAIP Ortho 2009 Cowlitz Co., Wa.

AERIAL PHOTOMAP
Scale : 1" = 400'

Created: Jun 03, 2011

SHEET 02

I-5 CORRIDOR SEGMENT 9
NAIP Ortho 2009 Cowlitz Co., Wa.

AERIAL PHOTOMAP
Scale : 1" = 400'

Created: Jun 03, 2011

SHEET 03

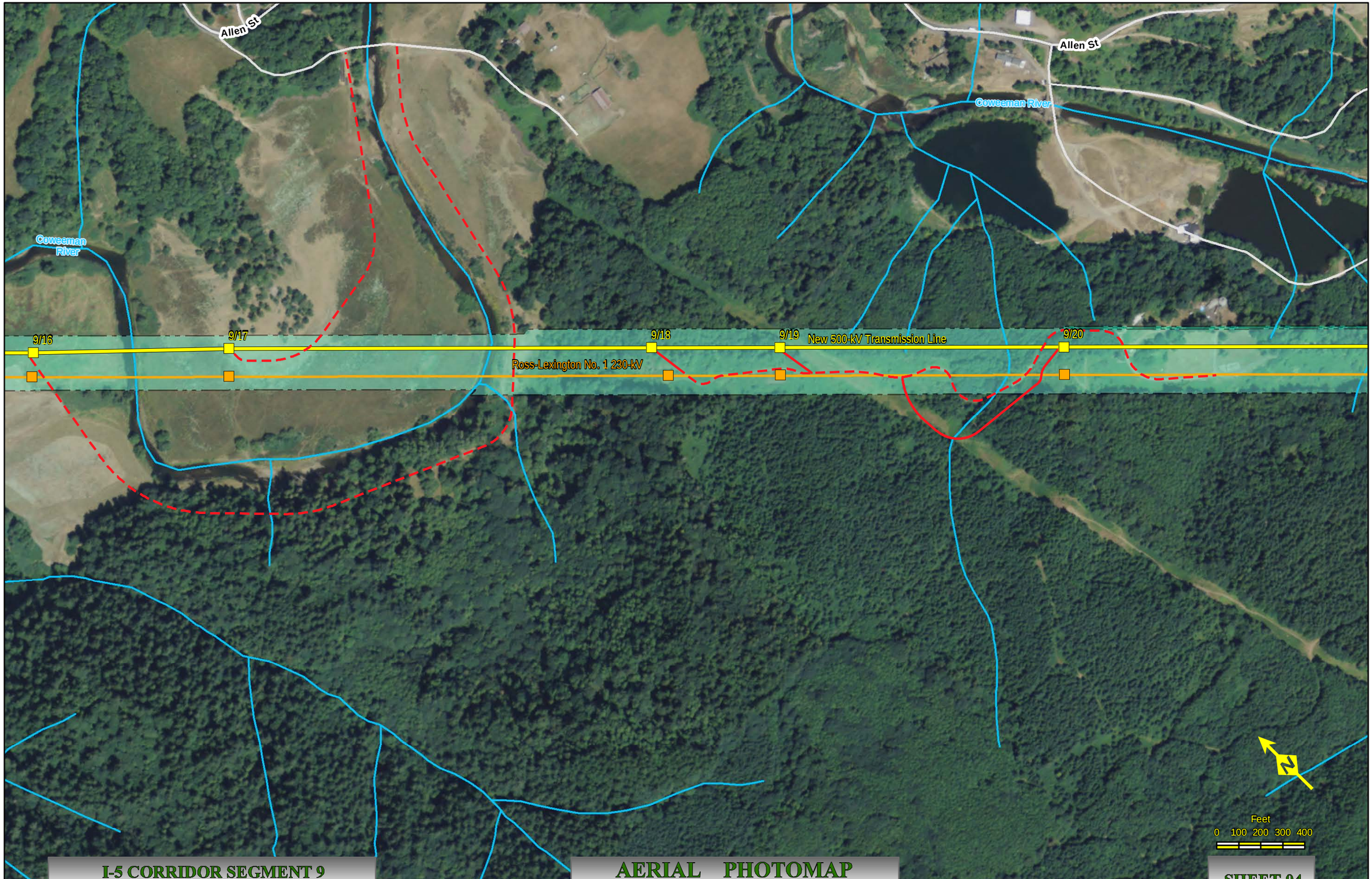

I-5 CORRIDOR SEGMENT 9
NAIP Ortho 2009 Cowlitz Co., Wa.

AERIAL PHOTOMAP
Scale : 1" = 400'

Created: Jun 03, 2011

SHEET 04

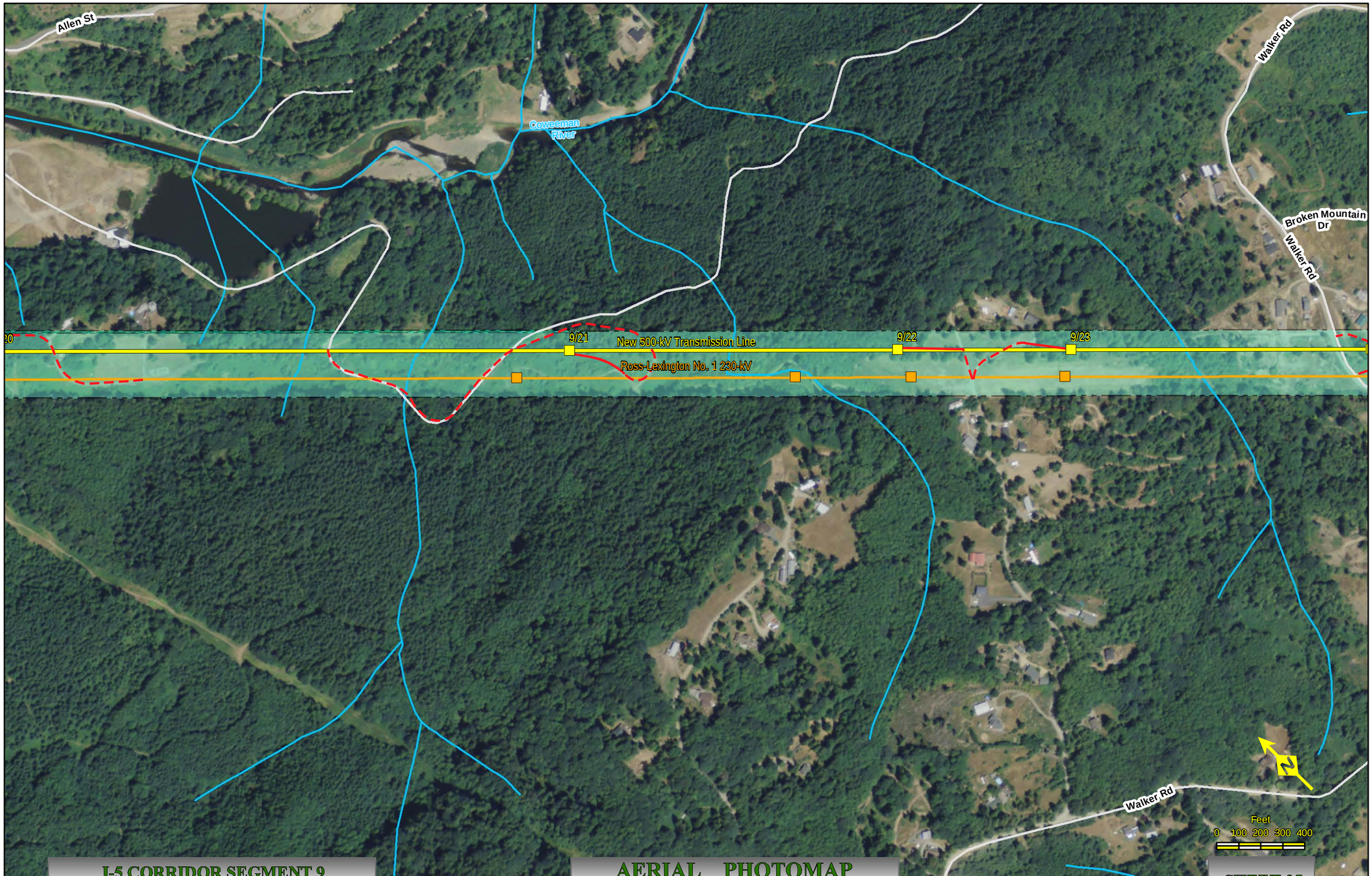

I-5 CORRIDOR SEGMENT 9
NAIP Ortho 2009 Cowlitz Co., Wa.

AERIAL PHOTOMAP
Scale : 1" = 400'

Created: Jun 03, 2011

SHEET 05

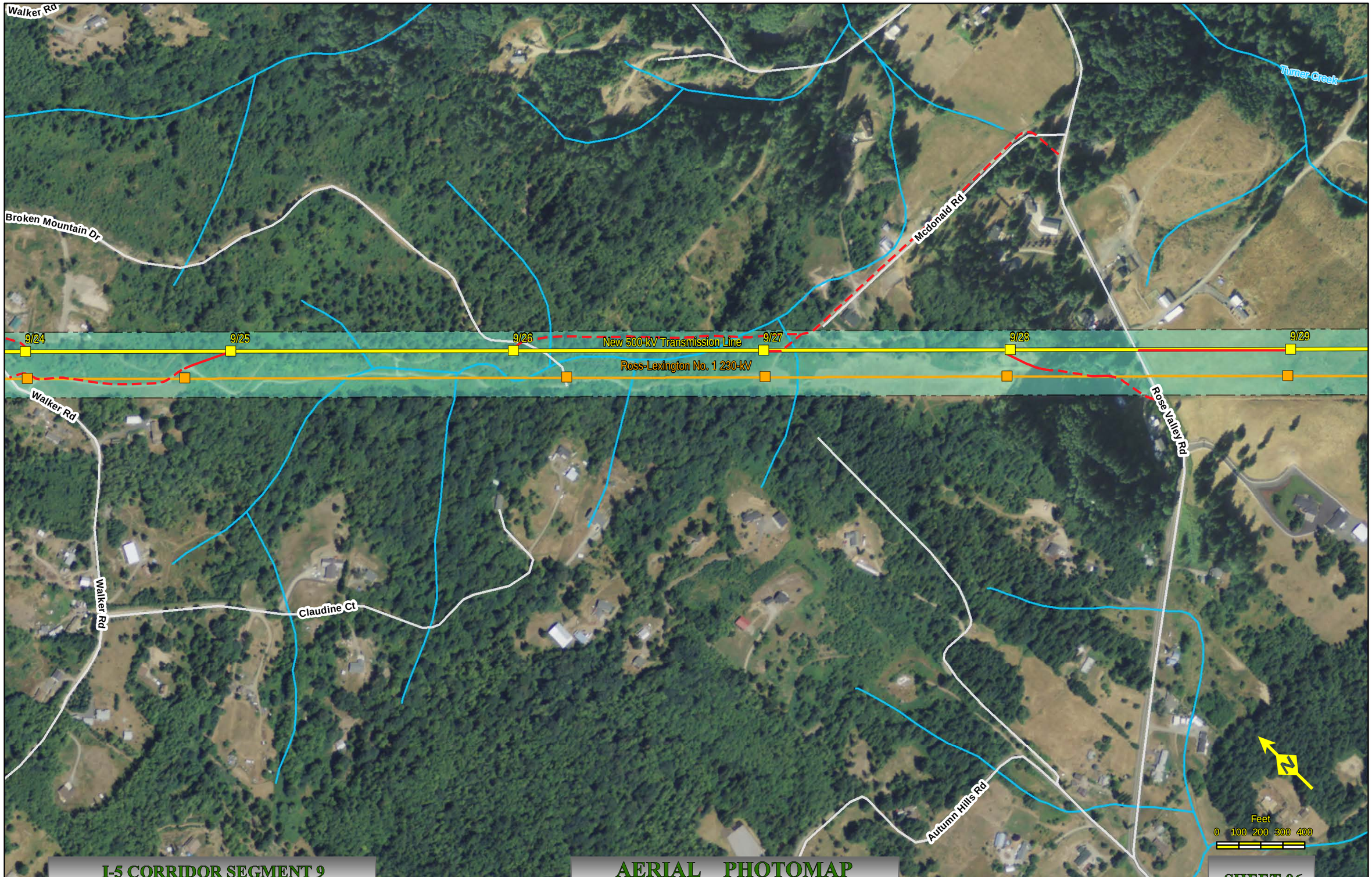

I-5 CORRIDOR SEGMENT 9
NAIP Ortho 2009 Cowlitz Co., Wa.

AERIAL PHOTOMAP
Scale : 1" = 400'

Created: Jun 03, 2011

SHEET 06

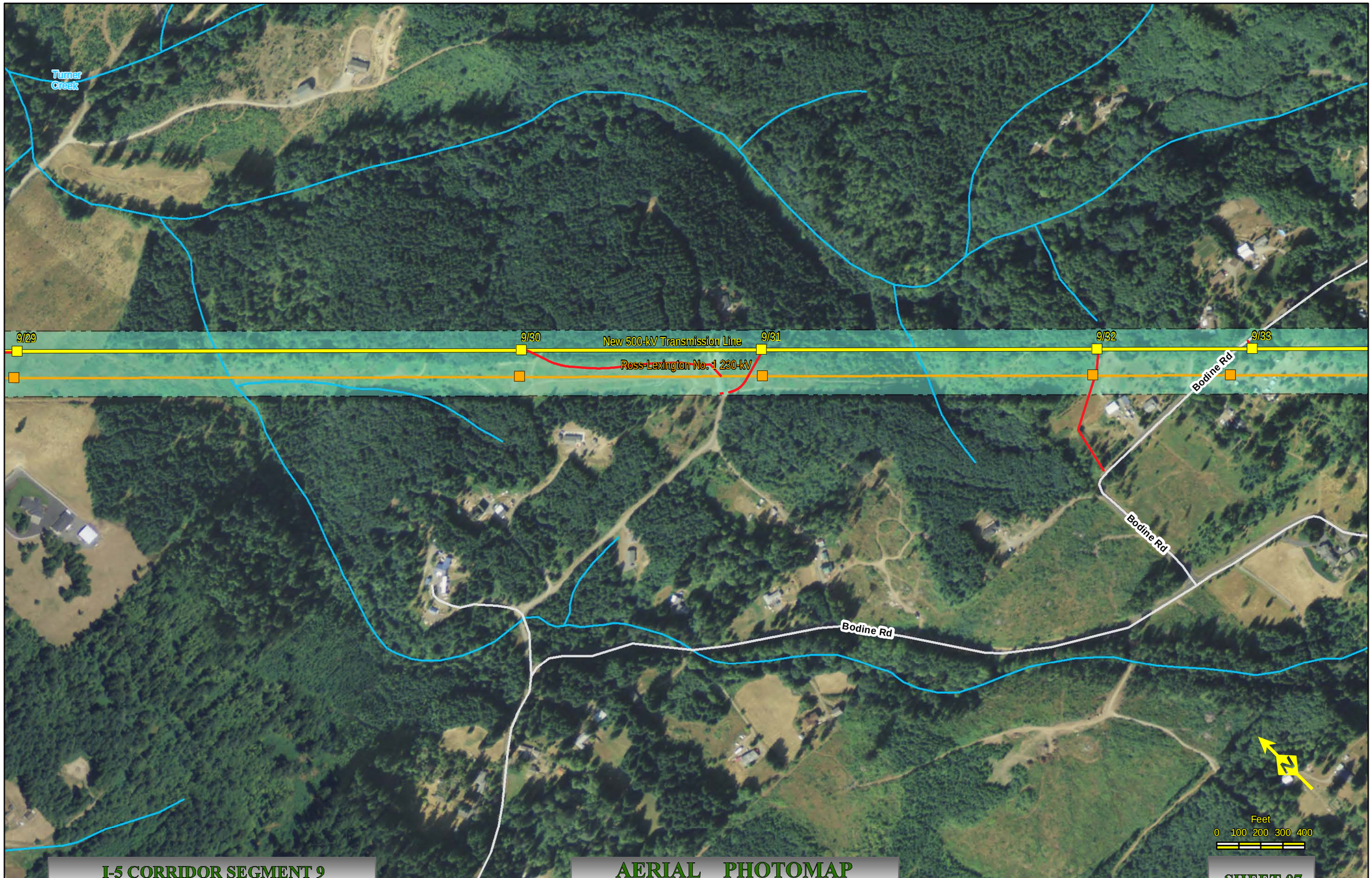

I-5 CORRIDOR SEGMENT 9
NAIP Ortho 2009 Cowlitz Co., Wa.

AERIAL PHOTOMAP
Scale : 1" = 400'

Created: Jun 03, 2011

SHEET 07

I-5 CORRIDOR SEGMENT 9
NAIP Ortho 2009 Cowlitz Co., Wa.

AERIAL PHOTOMAP
Scale : 1" = 400'

Created: Jun 03, 2011

SHEET 08

I-5 CORRIDOR SEGMENT 9
NAIP Ortho 2009 Cowlitz Co., Wa.

AERIAL PHOTOMAP
Scale : 1" = 400'

Created: Jun 03, 2011

SHEET 09

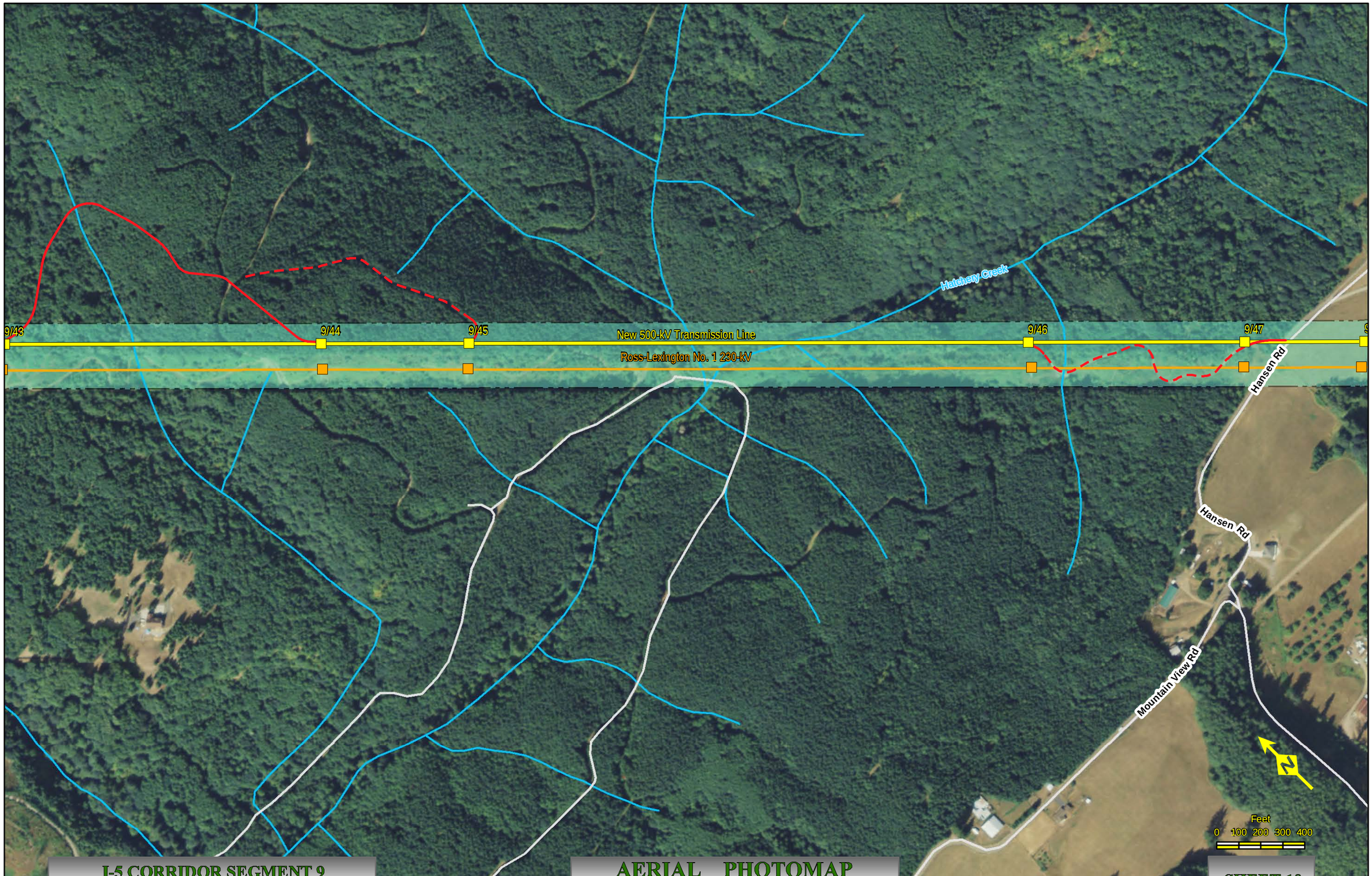

I-5 CORRIDOR SEGMENT 9
NAIP Ortho 2009 Cowlitz Co., Wa.

AERIAL PHOTOMAP
Scale : 1" = 400'

Created: Jun 03, 2011

SHEET 10

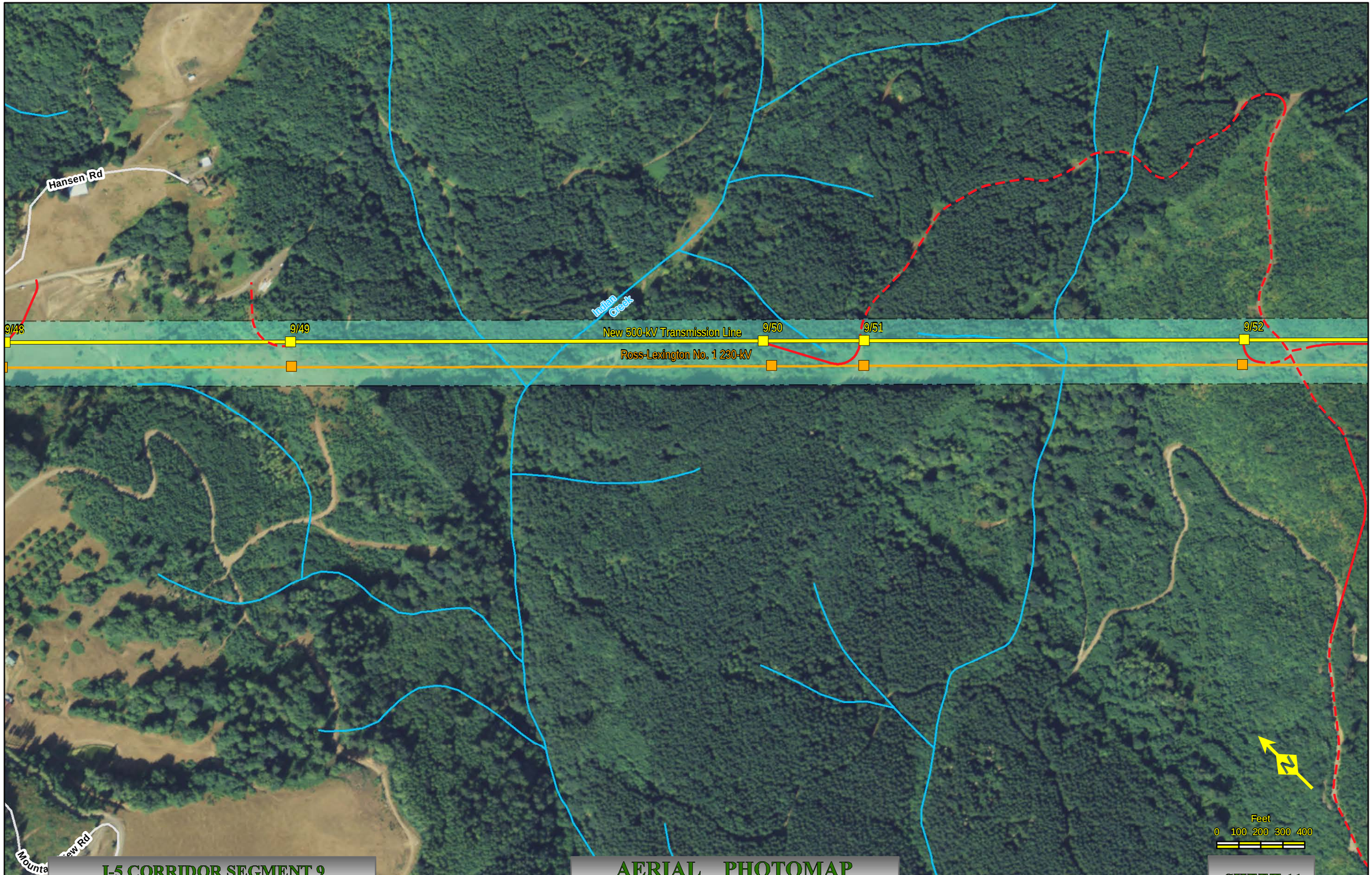

I-5 CORRIDOR SEGMENT 9
NAIP Ortho 2009 Cowlitz Co., Wa.

AERIAL PHOTOMAP
Scale : 1" = 400'

Created: Jun 03, 2011

SHEET 11

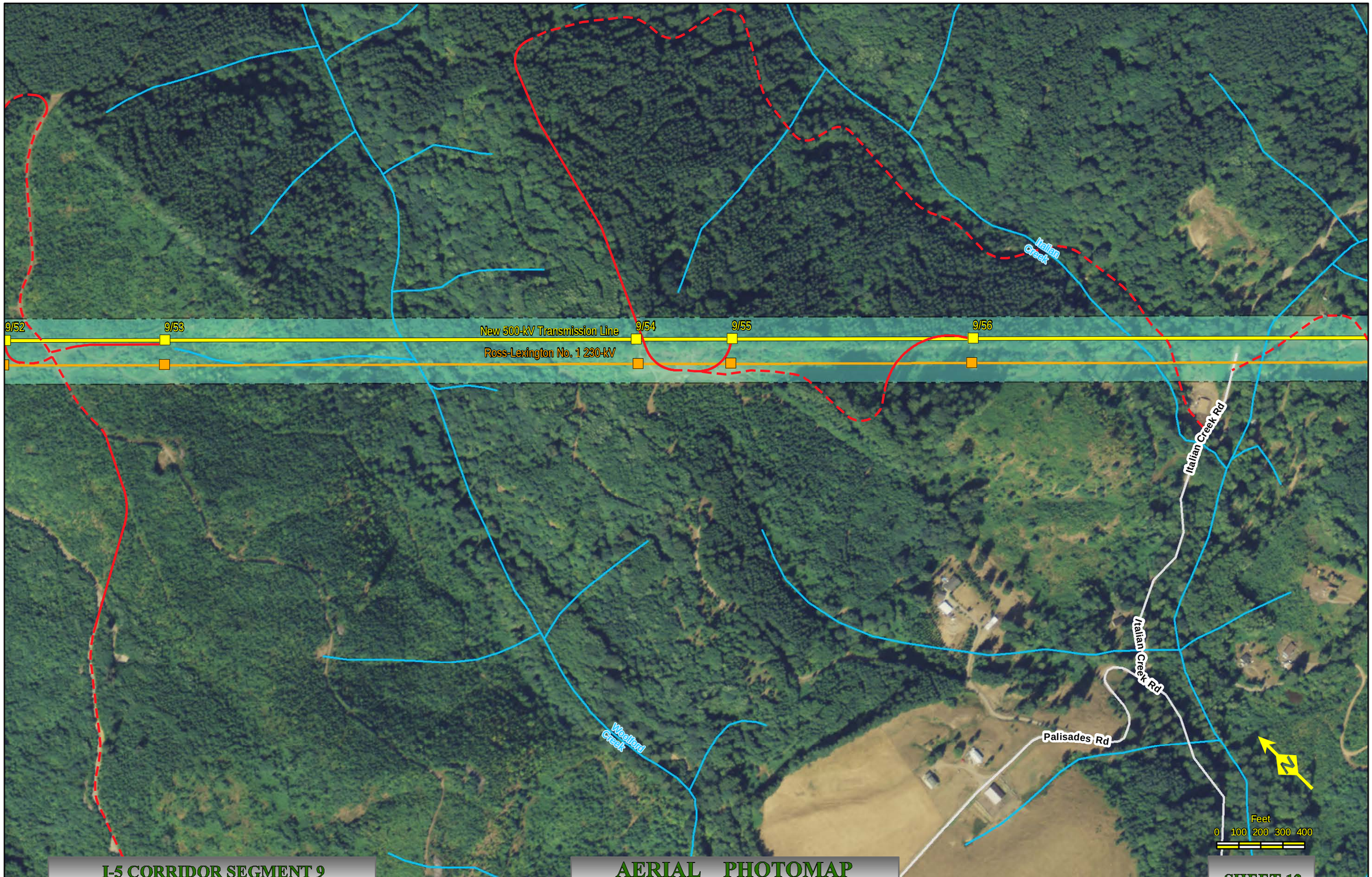

I-5 CORRIDOR SEGMENT 9
NAIP Ortho 2009 Cowlitz Co., Wa.

AERIAL PHOTOMAP
Scale : 1" = 400'

Created: Jun 03, 2011

SHEET 12

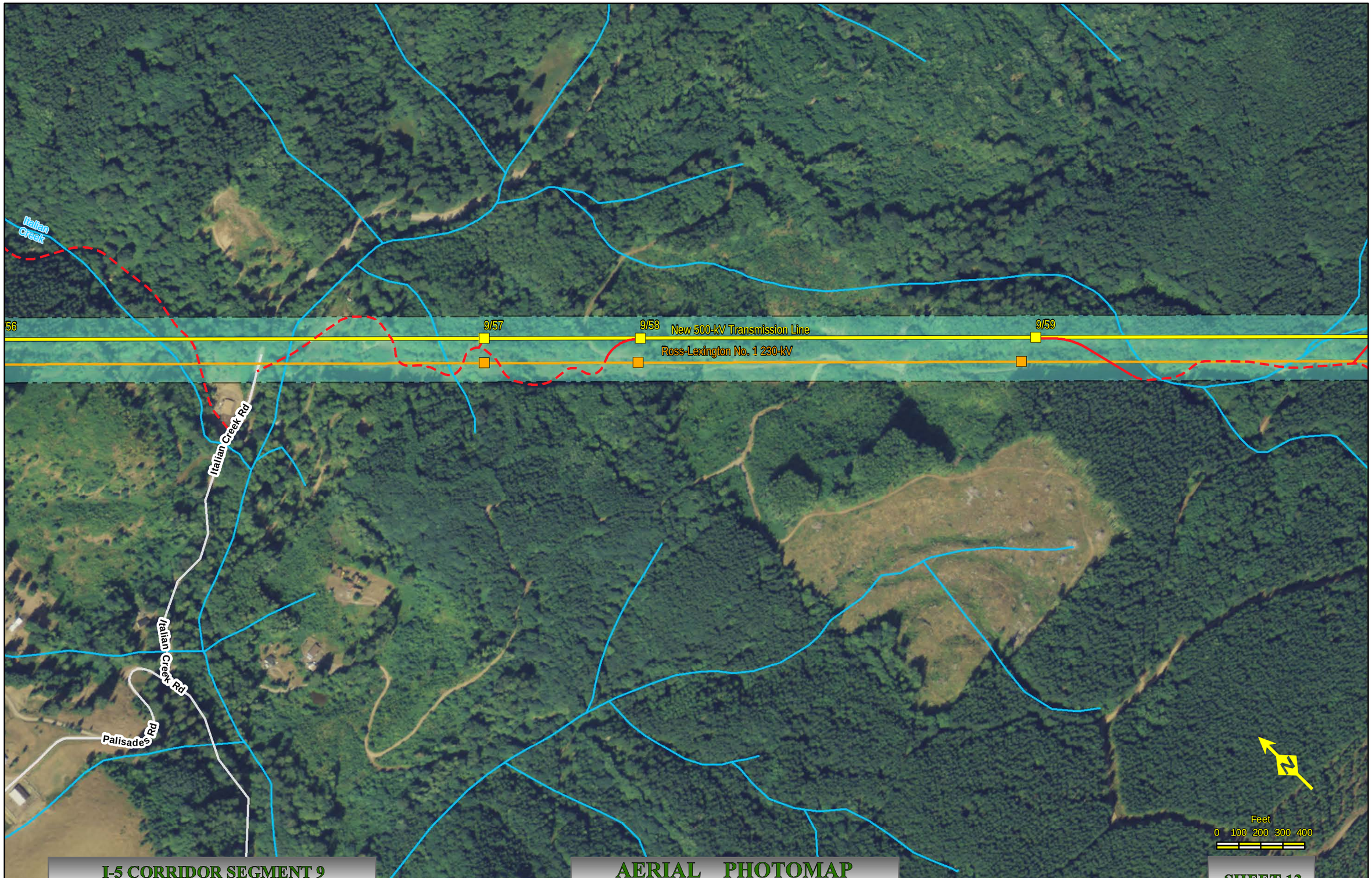

I-5 CORRIDOR SEGMENT 9
NAIP Ortho 2009 Cowlitz Co., Wa.

AERIAL PHOTOMAP
Scale : 1" = 400'

Created: Jun 03, 2011

SHEET 13

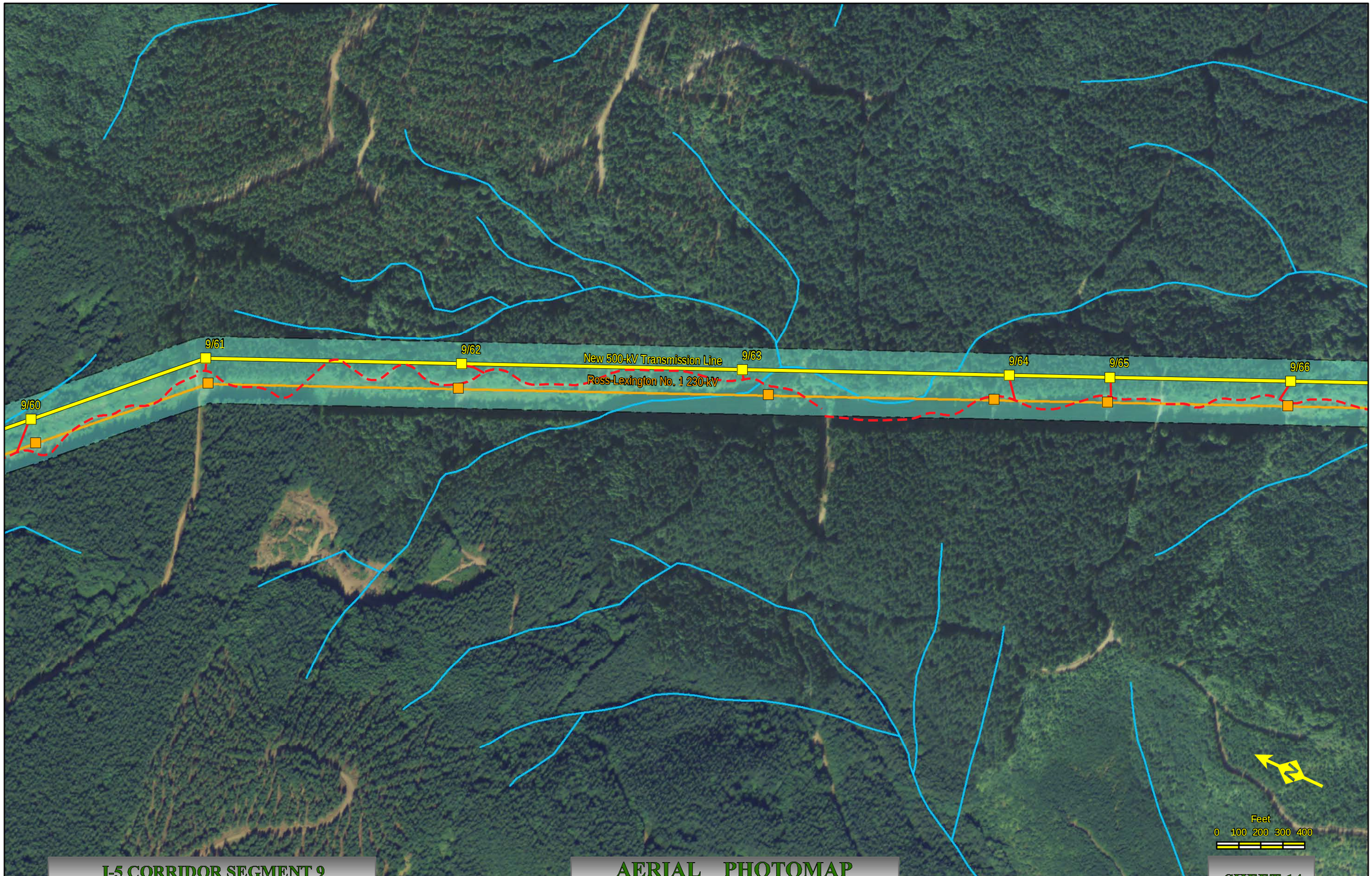

I-5 CORRIDOR SEGMENT 9
NAIP Ortho 2009 Cowlitz Co., Wa.

AERIAL PHOTOMAP
Scale : 1" = 400'

Created: Jun 03, 2011

SHEET 14

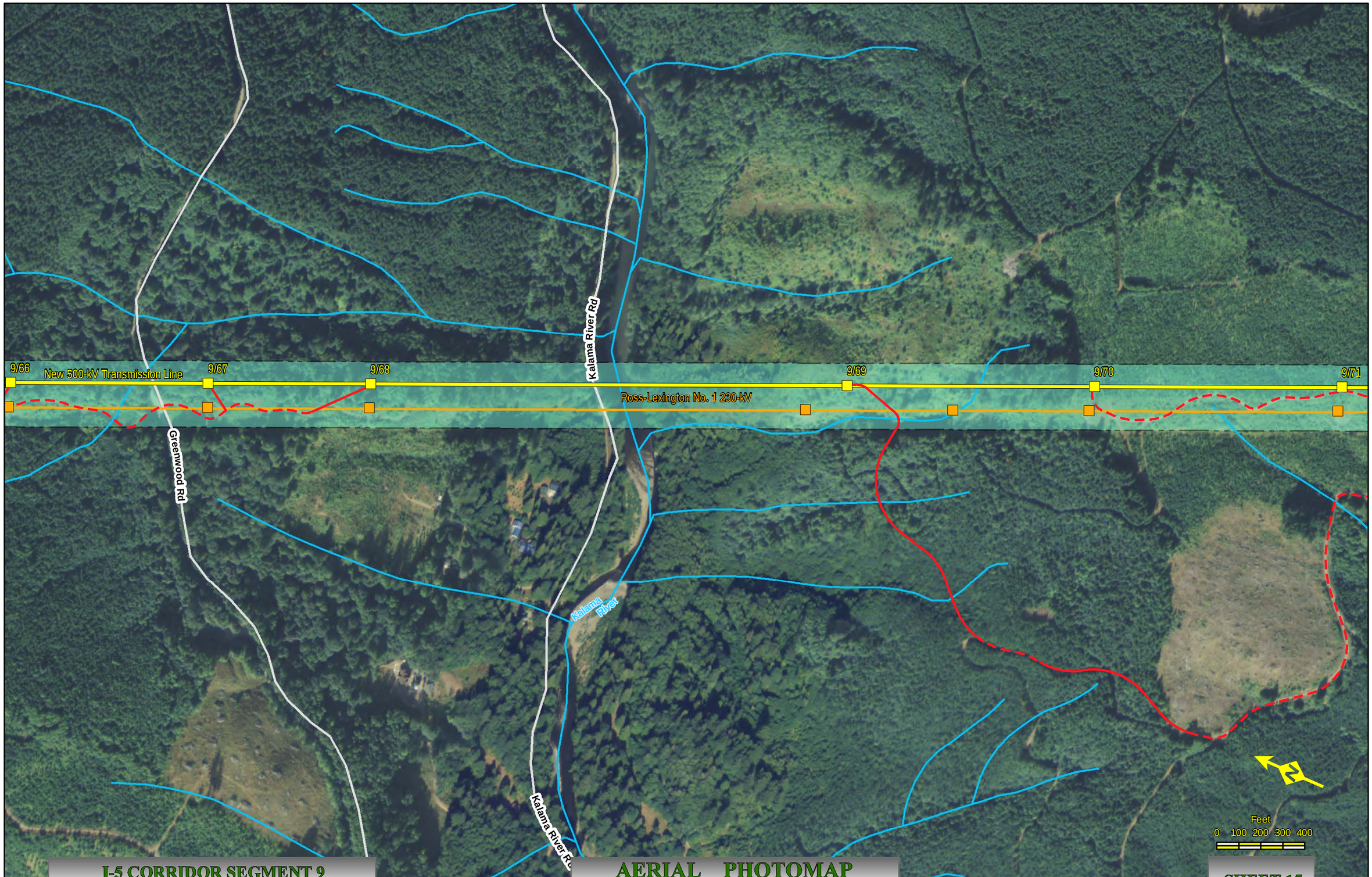

I-5 CORRIDOR SEGMENT 9
NAIP Ortho 2009 Cowlitz Co., Wa.

AERIAL PHOTOMAP
Scale : 1" = 400'

Created: Jun 03, 2011

SHEET 15

I-5 CORRIDOR SEGMENT 9
NAIP Ortho 2009 Cowlitz Co., Wa.

AERIAL PHOTOMAP
Scale : 1" = 400'

Created: Jun 03, 2011

SHEET 16

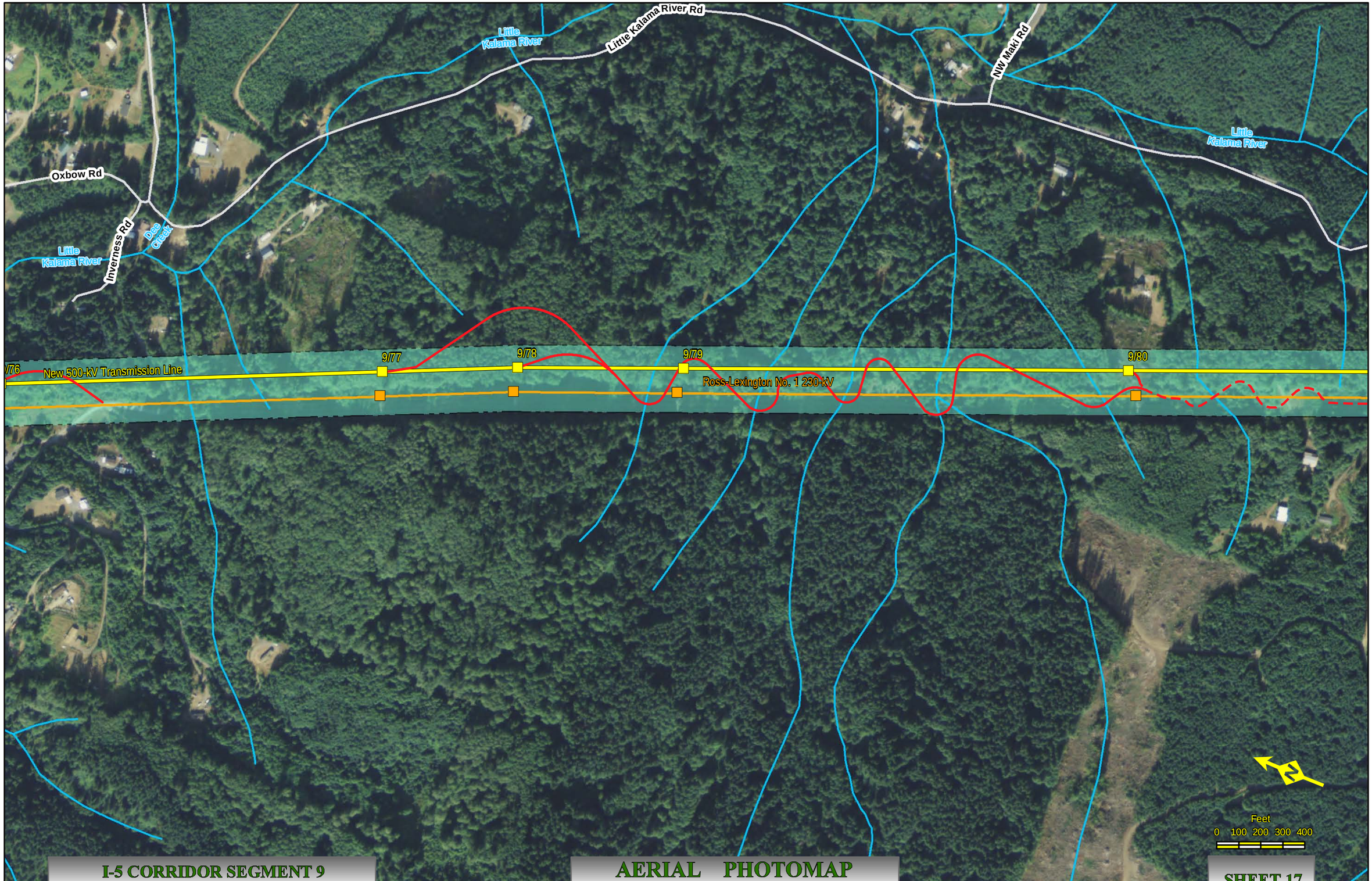

I-5 CORRIDOR SEGMENT 9
NAIP Ortho 2009 Cowlitz Co., Wa.

AERIAL PHOTOMAP
Scale : 1" = 400'

Created: Jun 03, 2011

SHEET 17

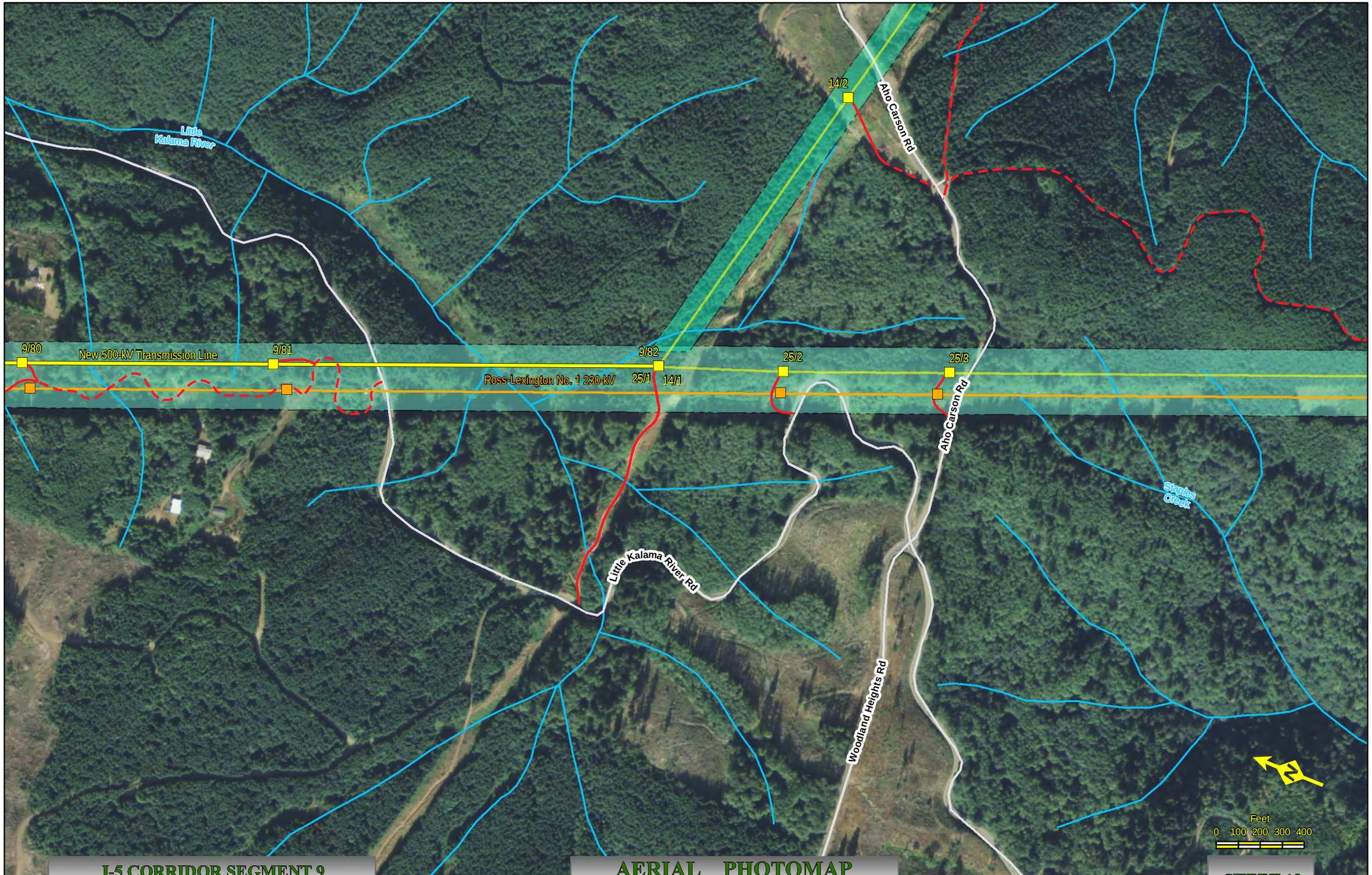

I-5 CORRIDOR SEGMENT 9
NAIP Ortho 2009 Cowlitz Co., Wa.

AERIAL PHOTOMAP
Scale : 1" = 400'

Created: Jun 03, 2011

SHEET 18

I-5 Corridor Reinforcement Project
Proposed Right-of-Way Configuration
Segment 10

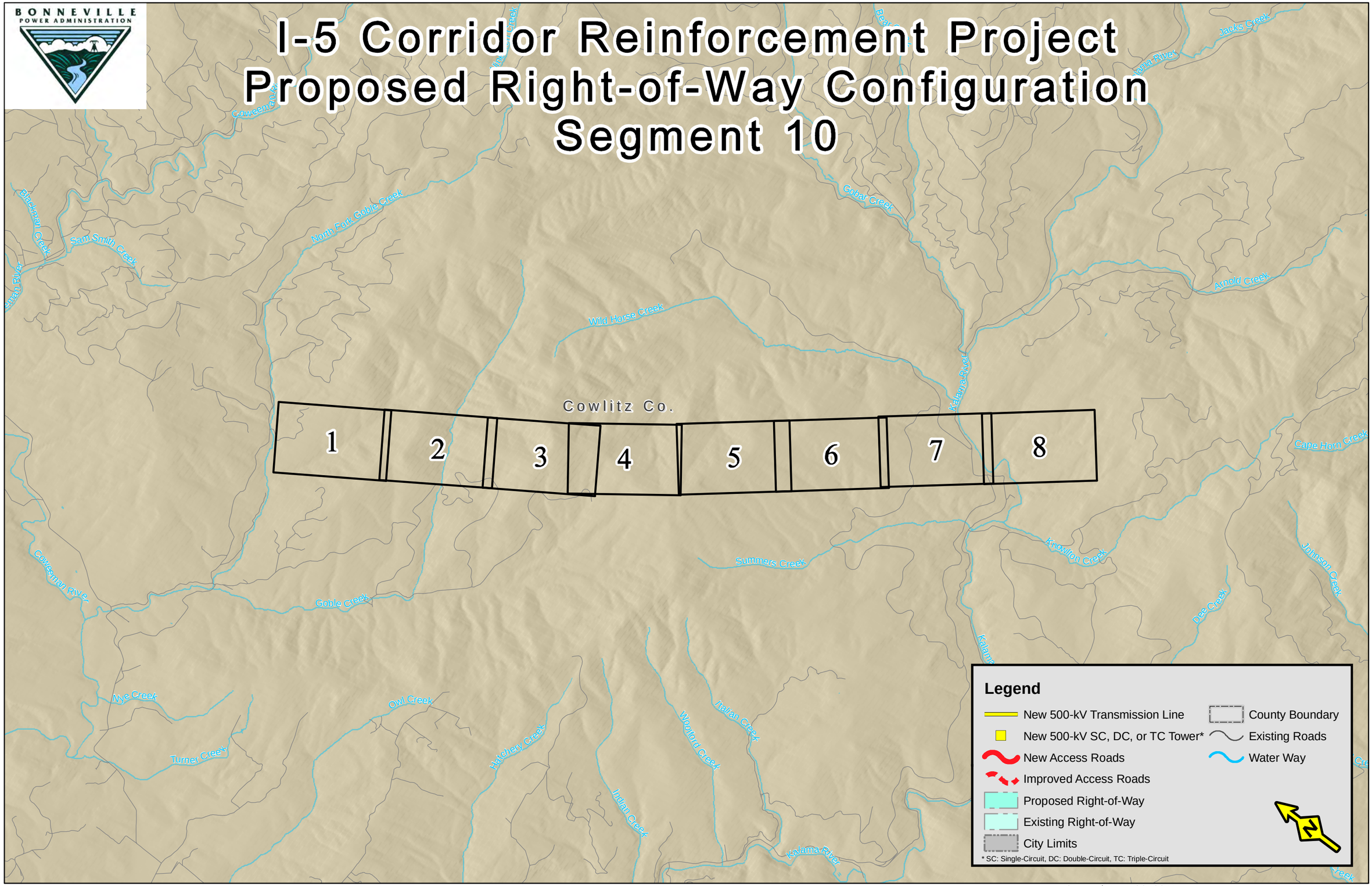

Created: June 03, 2011

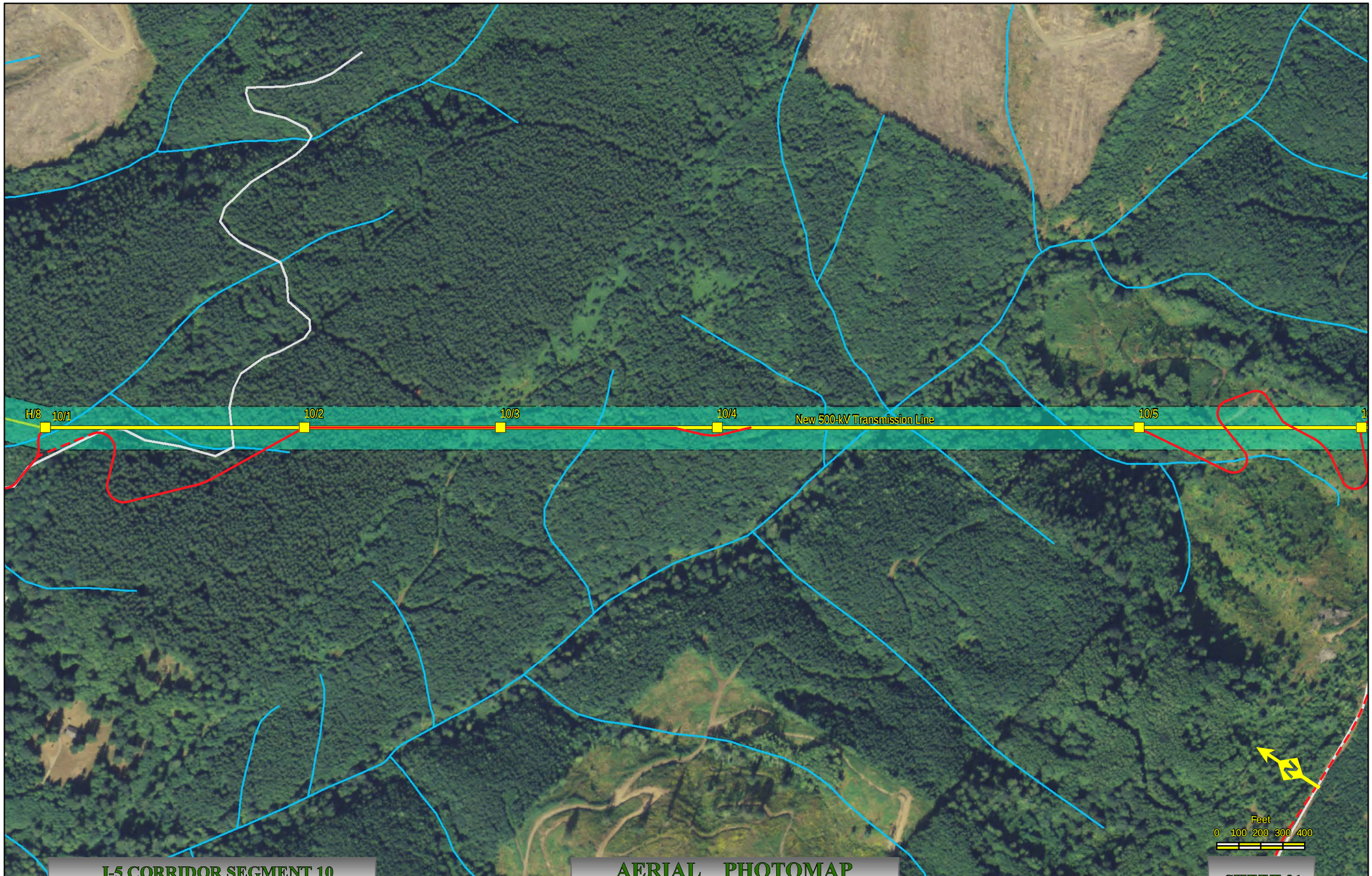

I-5 CORRIDOR SEGMENT 10
NAIP Ortho 2009 Cowlitz Co., Wa.

AERIAL PHOTOMAP
Scale : 1" = 400'

Created: Jun 03, 2011

SHEET 01