
Cleveland National Forest
Barker Valley Inventoried Roadless Area (IRA)
Alt. 1 - No Action Existing Land Use Zone
IRA Boundary
Existing Land Use Zones
Back Country - (BC)
Back Country Motorized Use Restricted - (BCMUR)
Back Country, Non-Motorized - (BCNM)
Critical Biological - (CB)
Developed Area Interface - (DAI)
Existing Wilderness - (EW)
Recommended Wilderness - (RW)
Cleveland
National
Forest
Pacific
Ocean
San Diego
Miles
0
0.5
1
2
1:18,000
CLEVELAND NATIONAL FOREST
PALOMAR MOUNTAIN
PALOMAR OBSERVATORY
Oak Grove
OAK GROVE VALLEY
Barker Valley
AGUANGA MOUNTAIN
MENDENHALL VALLEY
Dyche Valley
Jeff Valley
Pine Hills
Will Valley
Love Valley
Paraync Hill
SAN JOSE DEL VALLE GRANT
VALLE DE SAN JOSE GRANT
LAKE HENSHAW
LA JOLLA INDIAN RESERVATION
La Jolla Amago
Pine Mountain
Adobe Flats
Sunshine Summit
Holcomb Village
Deadman Hole
County Prison Camp
Lake Henshaw (Rec Area)
Henshaw Fire Station and Work Center

Cleveland National Forest

Barker Valley Inventoried Roadless Area (IRA)

Alt. 2 - Proposed Action

IRA Boundary

Existing Land Use Zones

- Back Country - (BC)
- Back Country Motorized Use Restricted - (BCMUR)
- Back Country, Non-Motorized - (BCNM)
- Critical Biological - (CB)
- Developed Area Interface - (DAI)
- Existing Wilderness - (EW)
- Recommended Wilderness - (RW)

Alternative 2

- *Proposed BCMUR*
- *Proposed BCNM*
- *Proposed RW*

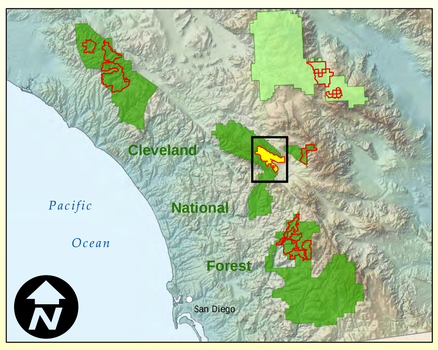

0 0.5 1 2 Miles

1:18,000

Barker Valley

Cleveland National Forest

Barker Valley Inventoried Roadless Area (IRA)

Alt. 2a - Preferred Alternative

IRA Boundary

Existing Land Use Zones

- Back Country - (BC)
- Back Country Motorized Use Restricted - (BCMUR)
- Back Country, Non-Motorized - (BCNM)
- Critical Biological - (CB)
- Developed Area Interface - (DAI)
- Existing Wilderness - (EW)
- Recommended Wilderness - (RW)

Alternative 2a

- *Proposed BCMUR*
- *Proposed BCNM*
- *Proposed RW*

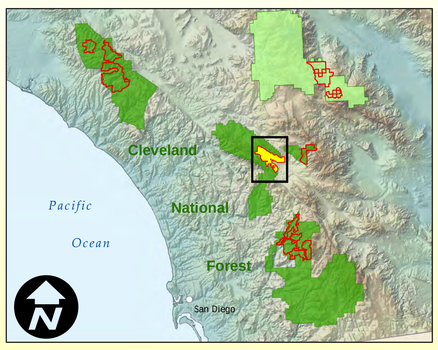

0 0.5 1 2 Miles

1:18,000

Barker Valley

Cleveland National Forest

Barker Valley Inventoried Roadless Area (IRA)

Alt. 3 - Recommended Wilderness Emphasis Alternative

IRA Boundary

Existing Land Use Zones

- Back Country - (BC)
- Back Country Motorized Use Restricted - (BCMUR)
- Back Country, Non-Motorized - (BCNM)
- Critical Biological - (CB)
- Developed Area Interface - (DAI)
- Existing Wilderness - (EW)
- Recommended Wilderness - (RW)

Alternative 3

- *Proposed BCMUR*
- *Proposed BCNM*
- *Proposed RW*

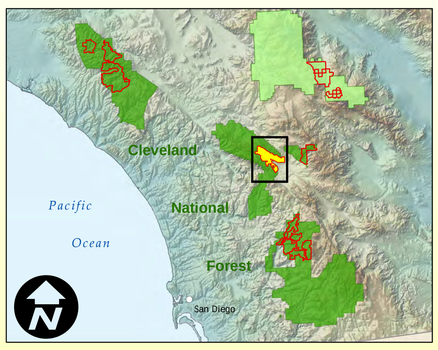

0 0.5 1 2 Miles

1:18,000

Barker Valley