1985 Certified Sanborn Map

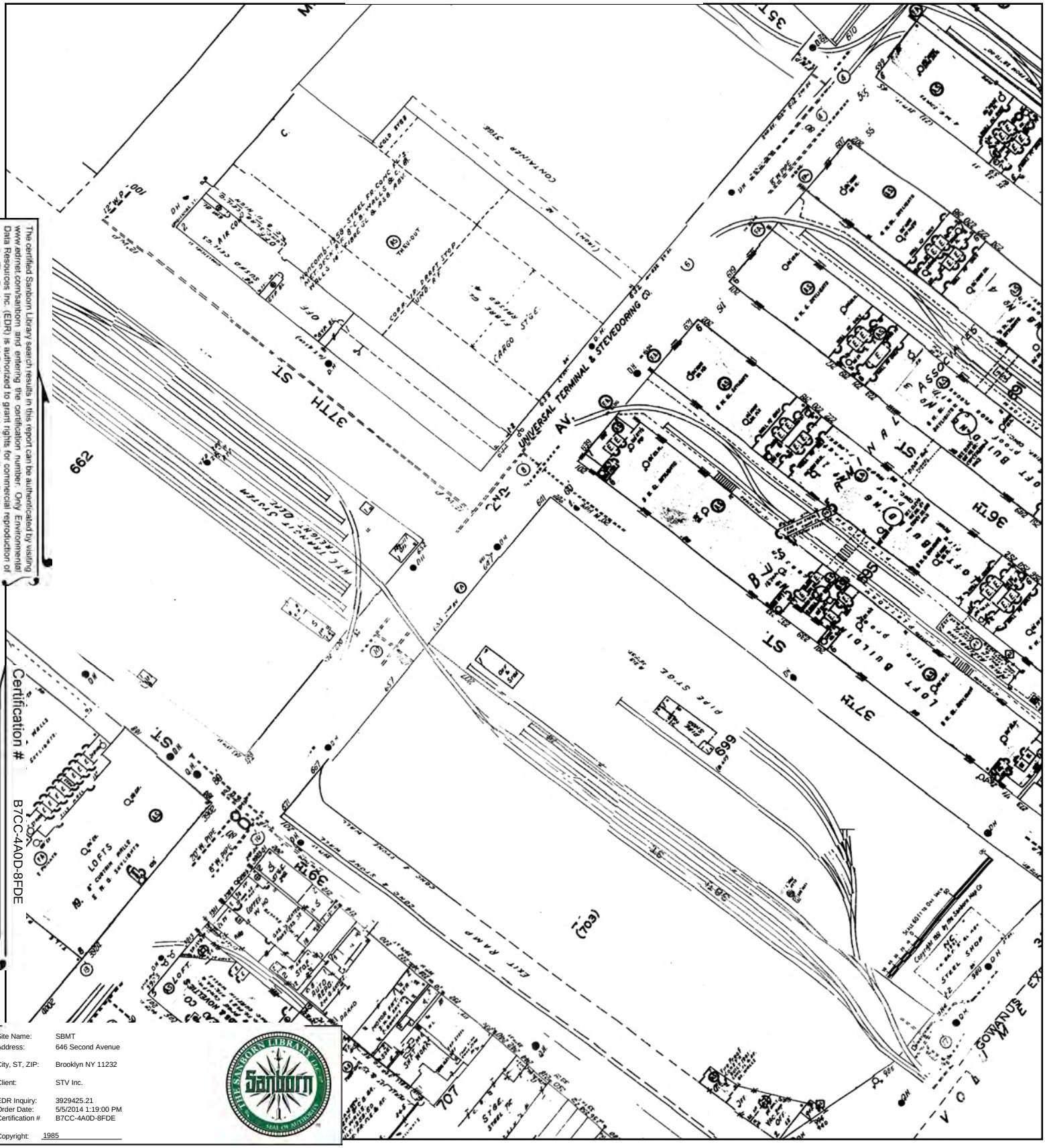

The certified Sanborn Library search results in this report can be authenticated by visiting www.edrnet.com/sanborn and entering the certification number. Only Environmental Data Resources Inc. (EDR) is authorized to grant rights for commercial reproduction of maps by The Sanborn Library LLC, the copyright holder for the collection.

Certification # B7CC-4A0D-8FDE

Site Name:	SBMT
Address:	646 Second Avenue
City, ST, ZIP:	Brooklyn NY 11232
Client:	STV Inc.
EDR Inquiry:	3929425.21
Order Date:	5/5/2014 1:19:00 PM
Certification #	B7CC-4A0D-8FDE
Copyright:	1985

This Certified Sanborn Map combines the following sheets.
Outlined areas indicate map sheets within the collection.

0 Feet 165 330 660

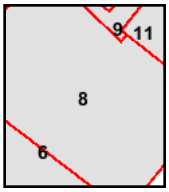

Volume 6, Sheet 6
Volume 6, Sheet 8
Volume 6, Sheet 9

N

1982 Certified Sanborn Map

The certified Sanborn Library search results in this report can be authenticated by visiting www.edrnet.com/sanborn and entering the certification number. Only Environmental Data Resources Inc. (EDR) is authorized to grant rights for commercial reproduction of maps by The Sanborn Library LLC, the copyright holder for the collection.

Certification # B7CC-4A0D-8FDE

Site Name:	SBMT
Address:	646 Second Avenue
City, ST, ZIP:	Brooklyn NY 11232
Client:	STV Inc.
EDR Inquiry:	3929425.21
Order Date:	5/5/2014 1:19:00 PM
Certification #	B7CC-4A0D-8FDE
Copyright:	1982

This Certified Sanborn Map combines the following sheets.
Outlined areas indicate map sheets within the collection.

0 Feet 165 330 660

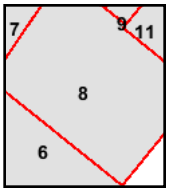

Volume 6, Sheet 6
Volume 6, Sheet 8

N

1980 Certified Sanborn Map

The certified Sanborn Library search results in this report can be authenticated by visiting www.edrnet.com/sanborn and entering the certification number. Only Environmental Data Resources Inc. (EDR) is authorized to grant rights for commercial reproduction of maps by The Sanborn Library LLC, the copyright holder for the collection.

Certification # B7CC-4A0D-8FDE

Site Name:	SBMT
Address:	646 Second Avenue
City, ST, ZIP:	Brooklyn NY 11232
Client:	STV Inc.
EDR Inquiry:	3929425.21
Order Date:	5/5/2014 1:19:00 PM
Certification #	B7CC-4A0D-8FDE
Copyright:	1980

This Certified Sanborn Map combines the following sheets.
Outlined areas indicate map sheets within the collection.

0 Feet 165 330 660



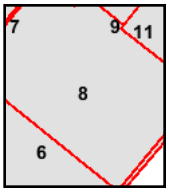

Volume 6, Sheet 6
Volume 6, Sheet 8
Volume 6, Sheet 6
Volume 6, Sheet 8
Volume 6, Sheet 9

N

1979 Certified Sanborn Map

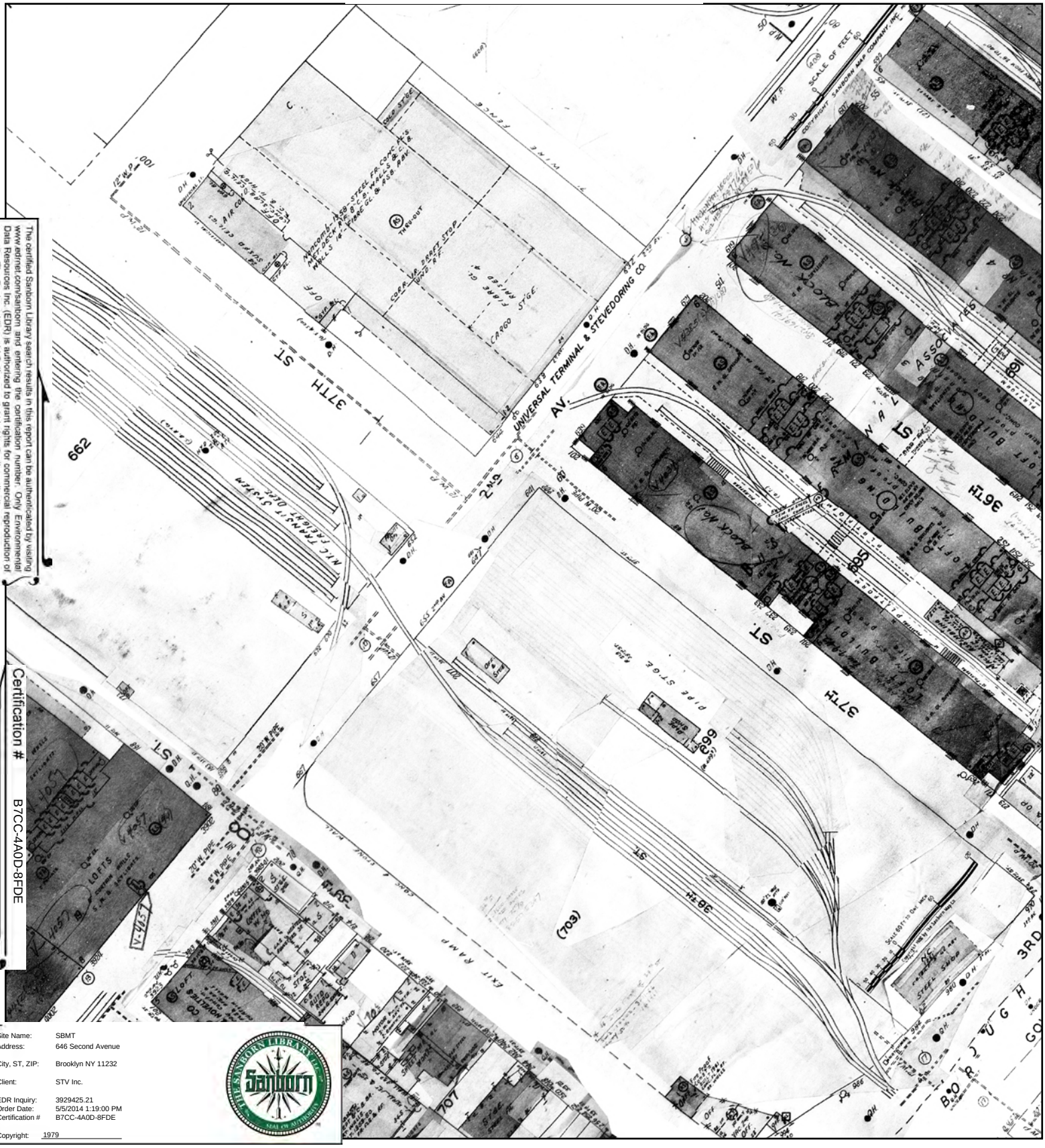

The certified Sanborn Library search results in this report can be authenticated by visiting www.edrnet.com/sanborn and entering the certification number. Only Environmental Data Resources Inc. (EDR) is authorized to grant rights for commercial reproduction of maps by The Sanborn Library LLC, the copyright holder for the collection.

Certification # B7CC-4A0D-8FDE

Site Name:	SBMT
Address:	646 Second Avenue
City, ST, ZIP:	Brooklyn NY 11232
Client:	STV Inc.
EDR Inquiry:	3929425.21
Order Date:	5/5/2014 1:19:00 PM
Certification #	B7CC-4A0D-8FDE
Copyright:	1979

This Certified Sanborn Map combines the following sheets.
Outlined areas indicate map sheets within the collection.

0 Feet 165 330 660

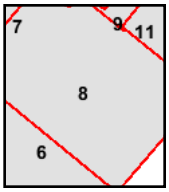

Volume 6, Sheet 6
Volume 6, Sheet 8

N

1978 Certified Sanborn Map

The certified Sanborn Library search results in this report can be authenticated by visiting www.edrnet.com/sanborn and entering the certification number. Only Environmental Data Resources Inc. (EDR) is authorized to grant rights for commercial reproduction of maps by The Sanborn Library LLC, the copyright holder for the collection.

Certification # B7CC-4A0D-8FDE

Site Name:	SBMT
Address:	646 Second Avenue
City, ST, ZIP:	Brooklyn NY 11232
Client:	STV Inc.
EDR Inquiry:	3929425.21
Order Date:	5/5/2014 1:19:00 PM
Certification #	B7CC-4A0D-8FDE
Copyright:	1978

This Certified Sanborn Map combines the following sheets.
Outlined areas indicate map sheets within the collection.

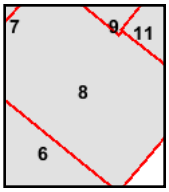

Volume 6, Sheet 8
Volume 6, Sheet 6

0 Feet 165 330 660

N

1965 Certified Sanborn Map

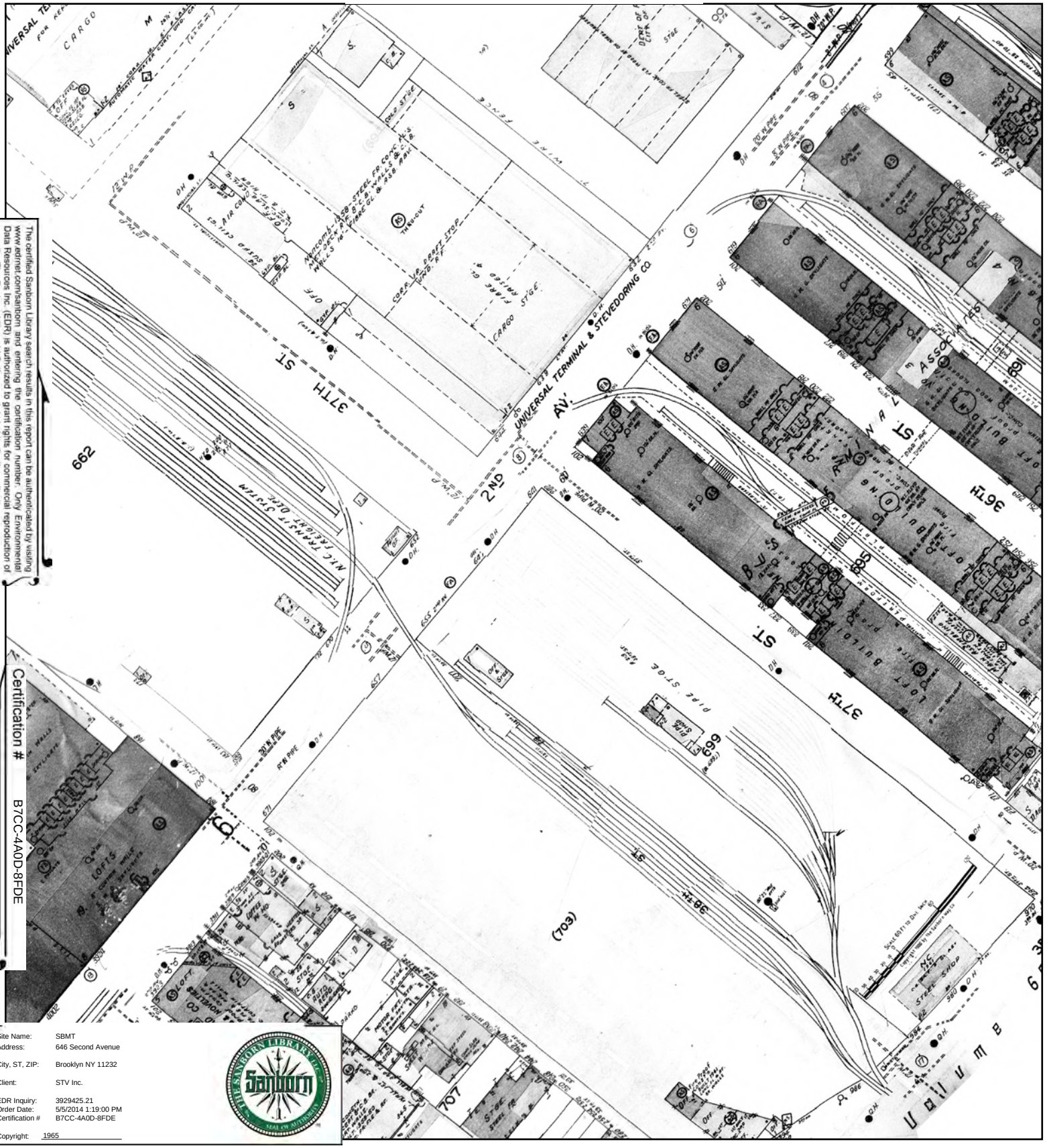

The certified Sanborn Library search results in this report can be authenticated by visiting www.edrnet.com/sanborn and entering the certification number. Only Environmental Data Resources Inc. (EDR) is authorized to grant rights for commercial reproduction of maps by The Sanborn Library LLC, the copyright holder for the collection.

Certification # B7CC-4A0D-8FDE

Site Name:	SBMT
Address:	646 Second Avenue
City, ST, ZIP:	Brooklyn NY 11232
Client:	STV Inc.
EDR Inquiry:	3929425.21
Order Date:	5/5/2014 1:19:00 PM
Certification #	B7CC-4A0D-8FDE
Copyright:	1965

This Certified Sanborn Map combines the following sheets.
Outlined areas indicate map sheets within the collection.

0 Feet 165 330 660

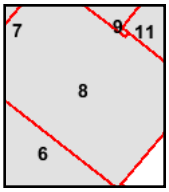

Volume 6, Sheet 6
Volume 6, Sheet 8

N

1951 Certified Sanborn Map

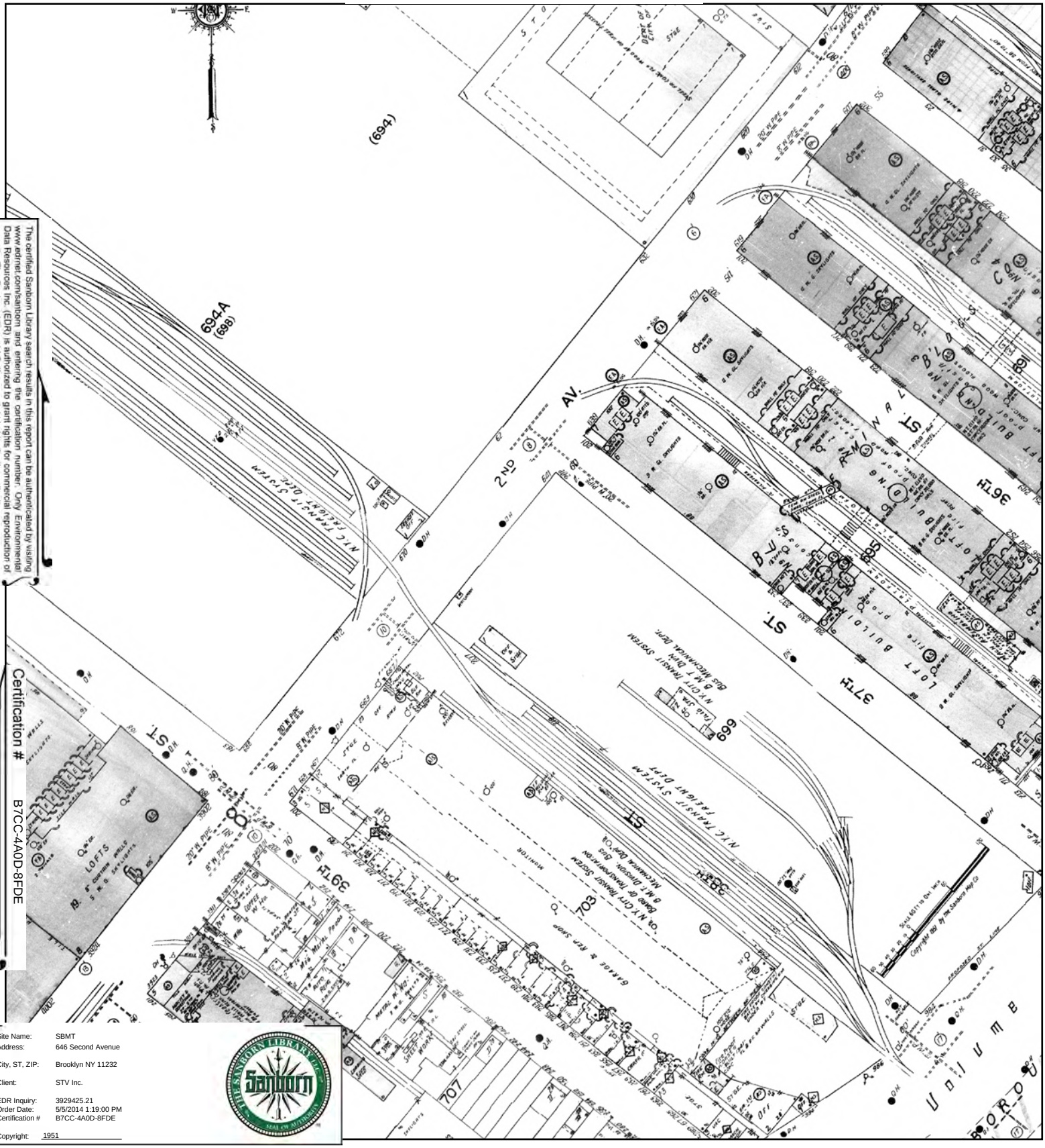

The certified Sanborn Library search results in this report can be authenticated by visiting www.edrnet.com/sanborn and entering the certification number. Only Environmental Data Resources Inc. (EDR) is authorized to grant rights for commercial reproduction of maps by The Sanborn Library LLC, the copyright holder for the collection.

Certification # B7CC-4A0D-8FDE

Site Name:	SBMT
Address:	646 Second Avenue
City, ST, ZIP:	Brooklyn NY 11232
Client:	STV Inc.
EDR Inquiry:	3929425.21
Order Date:	5/5/2014 1:19:00 PM
Certification #	B7CC-4A0D-8FDE
Copyright:	1951

This Certified Sanborn Map combines the following sheets.
Outlined areas indicate map sheets within the collection.

0 Feet 165 330 660

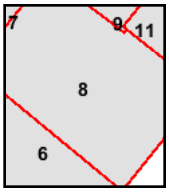

Volume 6, Sheet 6
Volume 6, Sheet 8

N

1928 Certified Sanborn Map

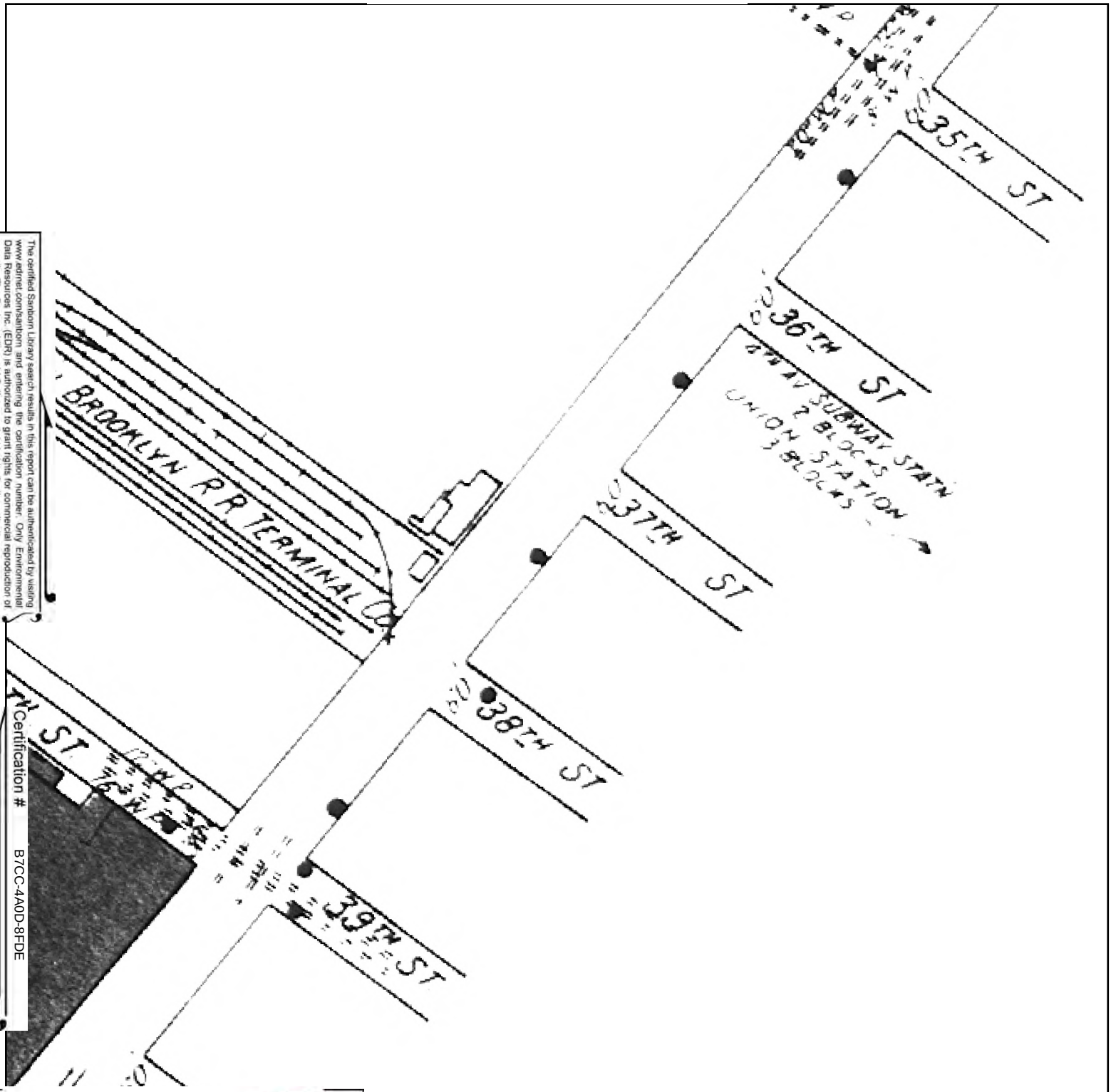

The certified Sanborn Library search results in this report can be authenticated by visiting www.edrnet.com/sanborn and entering the certification number. Only Environmental Data Resources Inc. (EDR) is authorized to grant rights for commercial reproduction of maps by The Sanborn Library LLC, the copyright holder for the collection.

Certification # B7CC-4A0D-8FDE

Site Name:	SBMT
Address:	646 Second Avenue
City, ST, ZIP:	Brooklyn NY 11232
Client:	STV Inc.
EDR Inquiry:	3929425.21
Order Date:	5/5/2014 1:19:00 PM
Certification #	B7CC-4A0D-8FDE
Copyright:	1928

This Certified Sanborn Map combines the following sheets.
Outlined areas indicate map sheets within the collection.

0 Feet 165 330 660



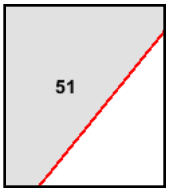

Volume Pier Maps, Sheet 51

N

SBMT
646 Second Avenue
Brooklyn, NY 11232

Inquiry Number: 3929425.20s
April 30, 2014

The EDR Radius Map™ Report with GeoCheck®

Environmental Data Resources Inc

6 Armstrong Road, 4th floor
Shelton, CT 06484
Toll Free: 800.352.0050
www.edrnet.com

TABLE OF CONTENTS

SECTION	PAGE
Executive Summary	ES1
Overview Map	2
Detail Map	3
Map Findings Summary	4
Map Findings	8
Orphan Summary	1243
Government Records Searched/Data Currency Tracking	GR-1

GEOCHECK ADDENDUM

Physical Setting Source Addendum	A-1
Physical Setting Source Summary	A-2
Physical Setting Source Map	A-7
Physical Setting Source Map Findings	A-8
Physical Setting Source Records Searched	PSGR-1

Thank you for your business.
Please contact EDR at 1-800-352-0050
with any questions or comments.

Disclaimer - Copyright and Trademark Notice

This Report contains certain information obtained from a variety of public and other sources reasonably available to Environmental Data Resources, Inc. It cannot be concluded from this Report that coverage information for the target and surrounding properties does not exist from other sources. **NO WARRANTY EXPRESSED OR IMPLIED, IS MADE WHATSOEVER IN CONNECTION WITH THIS REPORT. ENVIRONMENTAL DATA RESOURCES, INC. SPECIFICALLY DISCLAIMS THE MAKING OF ANY SUCH WARRANTIES, INCLUDING WITHOUT LIMITATION, MERCHANTABILITY OR FITNESS FOR A PARTICULAR USE OR PURPOSE. ALL RISK IS ASSUMED BY THE USER. IN NO EVENT SHALL ENVIRONMENTAL DATA RESOURCES, INC. BE LIABLE TO ANYONE, WHETHER ARISING OUT OF ERRORS OR OMISSIONS, NEGLIGENCE, ACCIDENT OR ANY OTHER CAUSE, FOR ANY LOSS OF DAMAGE, INCLUDING, WITHOUT LIMITATION, SPECIAL, INCIDENTAL, CONSEQUENTIAL, OR EXEMPLARY DAMAGES. ANY LIABILITY ON THE PART OF ENVIRONMENTAL DATA RESOURCES, INC. IS STRICTLY LIMITED TO A REFUND OF THE AMOUNT PAID FOR THIS REPORT.** Purchaser accepts this Report "AS IS". Any analyses, estimates, ratings, environmental risk levels or risk codes provided in this Report are provided for illustrative purposes only, and are not intended to provide, nor should they be interpreted as providing any facts regarding, or prediction or forecast of, any environmental risk for any property. Only a Phase I Environmental Site Assessment performed by an environmental professional can provide information regarding the environmental risk for any property. Additionally, the information provided in this Report is not to be construed as legal advice.

Copyright 2014 by Environmental Data Resources, Inc. All rights reserved. Reproduction in any media or format, in whole or in part, of any report or map of Environmental Data Resources, Inc., or its affiliates, is prohibited without prior written permission.

EDR and its logos (including Sanborn and Sanborn Map) are trademarks of Environmental Data Resources, Inc. or its affiliates. All other trademarks used herein are the property of their respective owners.

EXECUTIVE SUMMARY

A search of available environmental records was conducted by Environmental Data Resources, Inc (EDR). The report was designed to assist parties seeking to meet the search requirements of EPA's Standards and Practices for All Appropriate Inquiries (40 CFR Part 312), the ASTM Standard Practice for Environmental Site Assessments (E 1527-13) or custom requirements developed for the evaluation of environmental risk associated with a parcel of real estate.

TARGET PROPERTY INFORMATION

ADDRESS

646 SECOND AVENUE
BROOKLYN, NY 11232

COORDINATES

Latitude (North):	40.6588000 - 40˚ 39' 31.68''
Longitude (West):	74.0094000 - 74˚ 0' 33.84''
Universal Tranverse Mercator:	Zone 18
UTM X (Meters):	583742.0
UTM Y (Meters):	4501142.0
Elevation:	2 ft. above sea level

USGS TOPOGRAPHIC MAP ASSOCIATED WITH TARGET PROPERTY

Target Property Map:	40074-F1 JERSEY CITY, NJ NY
Most Recent Revision:	1981
East Map:	40073-F8 BROOKLYN, NY
Most Recent Revision:	1995

AERIAL PHOTOGRAPHY IN THIS REPORT

Portions of Photo from:	2010, 2011
Source:	USDA

TARGET PROPERTY SEARCH RESULTS

The target property was not listed in any of the databases searched by EDR.

DATABASES WITH NO MAPPED SITES

No mapped sites were found in EDR's search of available ("reasonably ascertainable ") government records either on the target property or within the search radius around the target property for the following databases:

STANDARD ENVIRONMENTAL RECORDS

Federal NPL site list

NPL---------- National Priority List

EXECUTIVE SUMMARY

Proposed NPL ..... Proposed National Priority List Sites
NPL LIENS ..... Federal Superfund Liens

Federal Delisted NPL site list

Delisted NPL ..... National Priority List Deletions

Federal CERCLIS list

CERCLIS ..... Comprehensive Environmental Response, Compensation, and Liability Information System
FEDERAL FACILITY ..... Federal Facility Site Information listing

Federal RCRA CORRACTS facilities list

CORRACTS ..... Corrective Action Report

Federal RCRA non-CORRACTS TSD facilities list

RCRA-TSDF ..... RCRA - Treatment, Storage and Disposal

Federal institutional controls / engineering controls registries

US ENG CONTROLS ..... Engineering Controls Sites List
US INST CONTROL ..... Sites with Institutional Controls
LUCIS ..... Land Use Control Information System

State- and tribal - equivalent CERCLIS

NY SHWS ..... Inactive Hazardous Waste Disposal Sites in New York State
NY VAPOR REOPENED ..... Vapor Intrusion Legacy Site List

State and tribal leaking storage tank lists

NY HIST LTANKS ..... Listing of Leaking Storage Tanks
INDIAN LUST ..... Leaking Underground Storage Tanks on Indian Land

State and tribal registered storage tank lists

NY TANKS ..... Storage Tank Faciliy Listing
NY MOSF UST ..... Major Oil Storage Facilities Database
NY MOSF AST ..... Major Oil Storage Facilities Database
INDIAN UST ..... Underground Storage Tanks on Indian Land
FEMA UST ..... Underground Storage Tank Listing

State and tribal institutional control / engineering control registries

NY ENG CONTROLS ..... Registry of Engineering Controls
NY INST CONTROL ..... Registry of Institutional Controls
NY RES DECL ..... Restrictive Declarations Listing

State and tribal voluntary cleanup sites

NY VCP ..... Voluntary Cleanup Agreements
INDIAN VCP ..... Voluntary Cleanup Priority Listing

State and tribal Brownfields sites

NY BROWNFIELDS ..... Brownfields Site List

EXECUTIVE SUMMARY

ADDITIONAL ENVIRONMENTAL RECORDS

Local Brownfield lists

US BROWNFIELDS ..... A Listing of Brownfields Sites

Local Lists of Landfill / Solid Waste Disposal Sites

ODI ..... Open Dump Inventory
DEBRIS REGION 9 ..... Torres Martinez Reservation Illegal Dump Site Locations
NY SWRCY ..... Registered Recycling Facility List
NY SWTIRE ..... Registered Waste Tire Storage & Facility List
INDIAN ODI ..... Report on the Status of Open Dumps on Indian Lands

Local Lists of Hazardous waste / Contaminated Sites

US CDL ..... Clandestine Drug Labs
NY DEL SHWS ..... Delisted Registry Sites
US HIST CDL ..... National Clandestine Laboratory Register

Local Land Records

LIENS 2 ..... CERCLA Lien Information
NY LIENS ..... Spill Liens Information

Records of Emergency Release Reports

HMIRS ..... Hazardous Materials Information Reporting System
NY Hist Spills ..... SPILLS Database
NY SPILLS 80 ..... SPILLS 80 data from FirstSearch
NY SPILLS 90 ..... SPILLS 90 data from FirstSearch

Other Ascertainable Records

DOT OPS ..... Incident and Accident Data
DOD ..... Department of Defense Sites
FUDS ..... Formerly Used Defense Sites
CONSENT ..... Superfund (CERCLA) Consent Decrees
ROD ..... Records Of Decision
UMTRA ..... Uranium Mill Tailings Sites
US MINES ..... Mines Master Index File
TSCA ..... Toxic Substances Control Act
RADINFO ..... Radiation Information Database
RAATS ..... RCRA Administrative Action Tracking System
RMP ..... Risk Management Plans
NY UIC ..... Underground Injection Control Wells
NY E DESIGNATION ..... E DESIGNATION SITE LISTING
INDIAN RESERV ..... Indian Reservations
SCRD DRYCLEANERS ..... State Coalition for Remediation of Drycleaners Listing
NY Financial Assurance ..... Financial Assurance Information Listing
NY COAL ASH ..... Coal Ash Disposal Site Listing
2020 COR ACTION ..... 2020 Corrective Action Program List
EPA WATCH LIST ..... EPA WATCH LIST

EXECUTIVE SUMMARY

LEAD SMELTERS..... Lead Smelter Sites
PCB TRANSFORMER..... PCB Transformer Registration Database
COAL ASH EPA..... Coal Combustion Residues Surface Impoundments List
US FIN ASSUR..... Financial Assurance Information
COAL ASH DOE..... Steam-Electric Plant Operation Data
PRP..... Potentially Responsible Parties

EDR HIGH RISK HISTORICAL RECORDS

EDR Exclusive Records

EDR MGP..... EDR Proprietary Manufactured Gas Plants

EDR RECOVERED GOVERNMENT ARCHIVES

Exclusive Recovered Govt. Archives

NY RGA HWS..... Recovered Government Archive State Hazardous Waste Facilities List

SURROUNDING SITES: SEARCH RESULTS

Surrounding sites were identified in the following databases.

Elevations have been determined from the USGS Digital Elevation Model and should be evaluated on a relative (not an absolute) basis. Relative elevation information between sites of close proximity should be field verified. Sites with an elevation equal to or higher than the target property have been differentiated below from sites with an elevation lower than the target property.
Page numbers and map identification numbers refer to the EDR Radius Map report where detailed data on individual sites can be reviewed.

Sites listed in ***bold italics*** are in multiple databases.

Unmappable (orphan) sites are not considered in the foregoing analysis.

STANDARD ENVIRONMENTAL RECORDS

Federal CERCLIS NFRAP site List

CERC-NFRAP: Archived sites are sites that have been removed and archived from the inventory of CERCLIS sites. Archived status indicates that, to the best of EPA's knowledge, assessment at a site has been completed and that EPA has determined no further steps will be taken to list this site on the National Priorities List (NPL), unless information indicates this decision was not appropriate or other considerations require a recommendation for listing at a later time. This decision does not necessarily mean that there is no hazard associated with a given site; it only means that, based upon available information, the location is not judged to be a potential NPL site.

A review of the CERC-NFRAP list, as provided by EDR, and dated 10/25/2013 has revealed that there are 3 CERC-NFRAP sites within approximately 0.25 miles of the target property.

Equal/Higher Elevation	Address	Direction / Distance	Map ID	Page
BLATCHFORD BASE PLANT	32 33RD ST	ESE 0 - 1/8 (0.049 mi.)	E132	313
US INFORMATION AGENCY	***29TH ST & 3RD AVE DOOR***	***E 1/8 - 1/4 (0.154 mi.)***	***AA316***	***777***
CVS PHARMACY #2498	***341 9TH ST***	***SSE 1/8 - 1/4 (0.226 mi.)***	***AS508***	***1176***

EXECUTIVE SUMMARY

Federal RCRA generators list

RCRA-LQG: RCRAInfo is EPA's comprehensive information system, providing access to data supporting the Resource Conservation and Recovery Act (RCRA) of 1976 and the Hazardous and Solid Waste Amendments (HSWA) of 1984. The database includes selective information on sites which generate, transport, store, treat and/or dispose of hazardous waste as defined by the Resource Conservation and Recovery Act (RCRA). Large quantity generators (LQGs) generate over 1,000 kilograms (kg) of hazardous waste, or over 1 kg of acutely hazardous waste per month.

A review of the RCRA-LQG list, as provided by EDR, and dated 03/11/2014 has revealed that there are 8 RCRA-LQG sites within approximately 0.25 miles of the target property.

Equal/Higher Elevation	Address	Direction / Distance	Map ID	Page
CON EDISON - MANHOLE 73853	2ND AVE & 33RD STREET	E 0 - 1/8 (0.002 mi.)	E13	26
CON EDISON - MANHOLE 62484	39TH STREET & 2ND AVE	SSW 0 - 1/8 (0.004 mi.)	I56	103
CON EDISON - GOWANUS SUBSTATIO	27TH ST & 3RD AVE	ENE 0 - 1/8 (0.008 mi.)	J92	217
UTRECHT MFG CORP	***33 35TH ST***	***SE 0 - 1/8 (0.037 mi.)***	***K113***	***250***
COSTCO WHOLESALE #318	***976 3RD AVE***	***SSE 1/8 - 1/4 (0.147 mi.)***	***Z270***	***654***
VIRGINIA DARE EXTRACT CO. INC.	***882 THIRD AVE***	***ESE 1/8 - 1/4 (0.148 mi.)***	***AH280***	***666***
SUNSET PARK HIGH SCHOOL	***153-35 STREET***	***SE 1/8 - 1/4 (0.185 mi.)***	***AF385***	***930***
CVS PHARMACY #2498	***341 9TH ST***	***SSE 1/8 - 1/4 (0.226 mi.)***	***AS508***	***1176***

RCRA-SQG: RCRAInfo is EPA's comprehensive information system, providing access to data supporting the Resource Conservation and Recovery Act (RCRA) of 1976 and the Hazardous and Solid Waste Amendments (HSWA) of 1984. The database includes selective information on sites which generate, transport, store, treat and/or dispose of hazardous waste as defined by the Resource Conservation and Recovery Act (RCRA). Small quantity generators (SQGs) generate between 100 kg and 1,000 kg of hazardous waste per month.

A review of the RCRA-SQG list, as provided by EDR, and dated 03/11/2014 has revealed that there is 1 RCRA-SQG site within approximately 0.25 miles of the target property.

Equal/Higher Elevation	Address	Direction / Distance	Map ID	Page
EAST END WOOD STRIPPERS INC	***4218 3RD AVE***	***S 1/8 - 1/4 (0.217 mi.)***	***AQ490***	***1139***

RCRA-CESQG: RCRAInfo is EPA's comprehensive information system, providing access to data supporting the Resource Conservation and Recovery Act (RCRA) of 1976 and the Hazardous and Solid Waste Amendments (HSWA) of 1984. The database includes selective information on sites which generate, transport, store, treat and/or dispose of hazardous waste as defined by the Resource Conservation and Recovery Act (RCRA). Conditionally exempt small quantity generators (CESQGs) generate less than 100 kg of hazardous waste, or less than 1 kg of acutely hazardous waste per month.

A review of the RCRA-CESQG list, as provided by EDR, and dated 03/11/2014 has revealed that there are 11 RCRA-CESQG sites within approximately 0.25 miles of the target property.

Equal/Higher Elevation	Address	Direction / Distance	Map ID	Page
CON EDISON MANHOLE: 56701	39TH ST & 1ST AVE	SW 0 - 1/8 (0.002 mi.)	D16	29
INTERDYNAMICS INC	***39TH ST***	***SW 0 - 1/8 (0.002 mi.)***	***B31***	***49***
CON EDISON MANHOLE: 49185	116 39TH ST	SW 0 - 1/8 (0.003 mi.)	C41	82
AIRBORNE EXPRESS	***51-01 1ST AVE***	***SW 0 - 1/8 (0.005 mi.)***	***D59***	***106***
AM COSMETICS INC	***4014 FIRST AVE***	***SW 0 - 1/8 (0.099 mi.)***	***O173***	***396***
METROPOLITAN DETENTION CTR	***100 29TH ST***	***ENE 1/8 - 1/4 (0.126 mi.)***	***AA255***	***591***
H R A BK 1 WAREHOUSE	***111 29TH ST***	***E 1/8 - 1/4 (0.138 mi.)***	***AA262***	***622***
GSA - COMMERCIAL BUILDING	***850 THIRD AVE***	***E 1/8 - 1/4 (0.149 mi.)***	***AE296***	***717***

EXECUTIVE SUMMARY

Equal/Higher Elevation	Address	Direction / Distance	Map ID	Page
CON EDISON	42ND ST & 1ST AVE	SW 1/8 - 1/4 (0.151 mi.)	AB312	769
NEW YORK TELEPHONE CO	***230 43RD ST***	***SSW 1/8 - 1/4 (0.210 mi.)***	***AK479***	***1121***
CON EDISON MANHOLE: 49204	***346 39TH ST***	***SSE 1/8 - 1/4 (0.226 mi.)***	***AS505***	***1168***

Federal ERNS list

ERNS: The Emergency Response Notification System records and stores information on reported releases of oil and hazardous substances. The source of this database is the U.S. EPA.

A review of the ERNS list, as provided by EDR, and dated 09/30/2013 has revealed that there are 37 ERNS sites within approximately 0.25 miles of the target property.

Equal/Higher Elevation	Address	Direction / Distance	Map ID	Page
Not reported	33RD AND 2ND AVE GOWANU	E 0 - 1/8 (0.003 mi.)	E35	75
Not reported	2ND AVENUE AND 29TH STR	ENE 0 - 1/8 (0.005 mi.)	J60	111
Not reported	29TH ST AND 2ND AVE	ENE 0 - 1/8 (0.005 mi.)	J61	111
Not reported	29TH ST AND 2ND AVE	ENE 0 - 1/8 (0.005 mi.)	J62	112
Not reported	29TH STREET & 2ND AVENU	ENE 0 - 1/8 (0.005 mi.)	J64	113
Not reported	29TH STREET & 2ND AVENU	ENE 0 - 1/8 (0.005 mi.)	J65	113
Not reported	29TH ST & 2ND AVE	ENE 0 - 1/8 (0.005 mi.)	J66	113
Not reported	29TH STREET & 2ND AVENU	ENE 0 - 1/8 (0.005 mi.)	J68	114
Not reported	29TH ST. & 2ND AVE	ENE 0 - 1/8 (0.005 mi.)	J70	116
Not reported	29TH STREET & 2ND AVENU	ENE 0 - 1/8 (0.005 mi.)	J71	116
Not reported	29TH STREET & 2ND AVENU	ENE 0 - 1/8 (0.005 mi.)	J73	117
Not reported	29TH STREET & 2ND AVENU	ENE 0 - 1/8 (0.005 mi.)	J75	119
Not reported	29TH STREET & 2ND AVENU	ENE 0 - 1/8 (0.005 mi.)	J76	120
Not reported	29TH ST. & 2ND AVE	ENE 0 - 1/8 (0.005 mi.)	J77	120
Not reported	29TH STREET & 2ND AVENU	ENE 0 - 1/8 (0.005 mi.)	J79	120
Not reported	29TH STREET & 2ND AVENU	ENE 0 - 1/8 (0.005 mi.)	J80	120
Not reported	29TH ST. & 2ND AVE	ENE 0 - 1/8 (0.005 mi.)	J82	121
Not reported	29TH STREET & 2ND AVENU	ENE 0 - 1/8 (0.005 mi.)	J84	123
Not reported	29TH STREET & 2ND AVENU	ENE 0 - 1/8 (0.005 mi.)	J86	200
Not reported		ENE 0 - 1/8 (0.013 mi.)	J98	230
Not reported		ENE 0 - 1/8 (0.013 mi.)	J99	230
Not reported	882 3RD AVE	ESE 1/8 - 1/4 (0.148 mi.)	AH287	700
Not reported	830 3RD AVENUE	E 1/8 - 1/4 (0.151 mi.)	AA308	766
Not reported		ENE 1/8 - 1/4 (0.162 mi.)	AI335	816
Not reported	GOWANUS GAS TURBINE SIT	ENE 1/8 - 1/4 (0.197 mi.)	AI419	997
Not reported	341 39TH STREET	SSE 1/8 - 1/4 (0.226 mi.)	AS511	1183

Lower Elevation	Address	Direction / Distance	Map ID	Page
Not reported		ENE 0 - 1/8 (0.014 mi.)	J100	230
Not reported	GOWANUS GAS TURBINES 42	ENE 0 - 1/8 (0.040 mi.)	J115	296
Not reported	420 2ND AVE	ENE 0 - 1/8 (0.040 mi.)	J116	296
Not reported	420 2ND AVE	ENE 0 - 1/8 (0.040 mi.)	J117	296
Not reported	420 2ND AVENUE	ENE 0 - 1/8 (0.040 mi.)	J122	304
Not reported	GAWANUS GAS TURBINE STA	NE 0 - 1/8 (0.112 mi.)	X219	488
Not reported	GOWANUS GAS TURBINE FAC	NE 0 - 1/8 (0.113 mi.)	X223	490
Not reported	GOWANUS GAS TURBINES 29	NE 0 - 1/8 (0.113 mi.)	X225	491
Not reported	29TH ST AND 2ND AVE GOW	NE 0 - 1/8 (0.113 mi.)	X226	491
Not reported	GOWANUS GAS TURBINE SIT	NE 0 - 1/8 (0.113 mi.)	X229	537
Not reported	29TH STREET AND 2ND AVE	NE 0 - 1/8 (0.113 mi.)	X230	537

EXECUTIVE SUMMARY

State and tribal landfill and/or solid waste disposal site lists

NY SWF/LF: The Solid Waste Facilities/Landfill Sites records typically contain an inventory of solid waste disposal facilities or landfills in a particular state. The data come from the list.

A review of the NY SWF/LF list, as provided by EDR, and dated 12/12/2013 has revealed that there are 2 NY SWF/LF sites within approximately 0.25 miles of the target property.

Equal/Higher Elevation	Address	Direction / Distance	Map ID	Page
NY CROSS HARBOR RAILROAD TERMI	1ST AVE AND 43RD ST	SW 1/8 - 1/4 (0.201 mi.)	AU427	1024
ANTON JUNICIC ENTERPRISES INC	***776 3RD AVE***	***ENE 1/8 - 1/4 (0.205 mi.)***	***AO470***	***1105***

State and tribal leaking storage tank lists

NY LTANKS: Leaking Storage Tank Incident Reports. These records contain an inventory of reported leaking storage tank incidents reported from 4/1/86 through the most recent update. They can be either leaking underground storage tanks or leaking aboveground storage tanks. The causes of the incidents are tank test failures, tank failures or tank overfills

A review of the NY LTANKS list, as provided by EDR, and dated 02/17/2014 has revealed that there are 18 NY LTANKS sites within approximately 0.25 miles of the target property.

Equal/Higher Elevation	Address	Direction / Distance	Map ID	Page
116 39TH ST Spill Number/Closed Date: 9411889 / 12/6/1994	116 39TH ST	SW 0 - 1/8 (0.003 mi.)	C40	81
FGP BUSH TERMINALS Spill Number/Closed Date: 9514887 / 2/24/2003	148 39TH STREET	SSW 0 - 1/8 (0.003 mi.)	C49	94
GOWANUS GAS TURBINES Spill Number/Closed Date: 9806837 / 9/3/1998 Spill Number/Closed Date: 9705001 / 3/21/2002	***29TH STREET & 2ND AVENU***	***ENE 0 - 1/8 (0.005 mi.)***	***J88***	***201***
COMADORE MANUFAC Spill Number/Closed Date: 0713359 / 9/8/2008	3913 2ND AVE	SSW 0 - 1/8 (0.055 mi.)	M142	324
114 32ND ST AT 3RD AVE. Spill Number/Closed Date: 9305702 / 10/27/2003	114 32ND ST AT 3RD AVE	E 0 - 1/8 (0.115 mi.)	Y231	537
US FOOD & DRUG ADMINISTRATION Spill Number/Closed Date: 9312153 / 1/15/1994	***850 3RD AVE***	***E 1/8 - 1/4 (0.145 mi.)***	***Y265***	***625***
990 THIRD AVE Spill Number/Closed Date: 9510315 / 2/15/2006	990 THIRD AVE	SSE 1/8 - 1/4 (0.146 mi.)	AD267	638
VIRGINIA DARE EXTRACT COM Spill Number/Closed Date: 9614424 / 3/13/1997	***882 3RD AVENUE***	***ESE 1/8 - 1/4 (0.148 mi.)***	***AH283***	***684***
GENERAL SERVICES OF FEDS Spill Number/Closed Date: 9908767 / 6/10/2008	***850 3RD AVENUE (29TH ST***	***E 1/8 - 1/4 (0.149 mi.)***	***AE294***	***712***
16-68 42ND STREET Spill Number/Closed Date: 8709771 / 11/5/1993	16-68 42ND STREET	WSW 1/8 - 1/4 (0.150 mi.)	AG300	732
BETWEEN 18TH & 23RD ST Spill Number/Closed Date: 0303210 / 7/3/2003	***3RD AVENUE***	***ENE 1/8 - 1/4 (0.187 mi.)***	***AI398***	***967***
COMMODORE MANUFACTURING Spill Number/Closed Date: 8910578 / Not Reported	140 43RD STREET	SW 1/8 - 1/4 (0.203 mi.)	AX459	1089
VERIZON Spill Number/Closed Date: 9108899 / 5/24/2007	***230 43RD ST***	***SSW 1/8 - 1/4 (0.210 mi.)***	***AK480***	***1123***

EXECUTIVE SUMMARY

Equal/Higher Elevation	Address	Direction / Distance	Map ID	Page
G & L EYES INC.	***341 39TH ST.***	***SSE 1/8 - 1/4 (0.226 mi.)***	***AS507***	***1170***
Spill Number/Closed Date: 9313394 / 2/14/1994				
Spill Number/Closed Date: 9313271 / 4/25/1994				
341 39TH ST	341 39TH ST	SSE 1/8 - 1/4 (0.226 mi.)	AS509	1179
Spill Number/Closed Date: 9200366 / 4/10/1992				
156-170 34TH STREET	156-170 34TH STREET	SE 1/8 - 1/4 (0.240 mi.)	AW534	1214
Spill Number/Closed Date: 9210902 / 2/25/1993				
FRED ALIMONDA	357 40TH STREET	SSE 1/8 - 1/4 (0.243 mi.)	BD542	1226
Spill Number/Closed Date: 9803014 / 3/3/2003				
Spill Number/Closed Date: 0301684 / 9/2/2009				

Lower Elevation	Address	Direction / Distance	Map ID	Page
116 39TH ST/MAGNOLIA IND.	116 39TH ST/MAGNOLIA IN	0 - 1/8 (0.000 mi.)	A2	9
Spill Number/Closed Date: 9201695 / 5/12/1992				

State and tribal registered storage tank lists

NY UST: The Underground Storage Tank database contains registered USTs. USTs are regulated under Subtitle I of the Resource Conservation and Recovery Act (RCRA). The data come from the Department of Environmental Conservation's Petroleum Bulk Storage (PBS) Database

A review of the NY UST list, as provided by EDR, and dated 12/30/2013 has revealed that there are 19 NY UST sites within approximately 0.25 miles of the target property.

Equal/Higher Elevation	Address	Direction / Distance	Map ID	Page
INDUSTRY CITY ASSOCIATES	551 2ND AVENUE	E 0 - 1/8 (0.003 mi.)	E39	79
PARADISE PLASTICS	116 39TH STREET	SW 0 - 1/8 (0.003 mi.)	C42	83
SAMARITAN VILLAGE	130-20 39TH ROAD	SW 0 - 1/8 (0.006 mi.)	C91	214
SOUTH BROOKLYN MARINE TERMINAL	***FOOT 0F 39TH ST. & 1ST***	***SW 0 - 1/8 (0.018 mi.)***	***B102***	***231***
CONEY ISLAND STATION	2727 MERMAID AVENUE & W	ENE 0 - 1/8 (0.047 mi.)	J128	308
3913 2ND AVE. REALTY LLC	3913 2ND AVENUE	SSW 0 - 1/8 (0.055 mi.)	M140	322
RONNIE AUTO REPAIR.	4001 2ND AVENUE	SSW 0 - 1/8 (0.059 mi.)	M145	327
FEDERAL BUREAU OF PRISONS	***80 29TH STREET***	***ENE 0 - 1/8 (0.102 mi.)***	***N185***	***419***
PALMIERI TRUCKMEN INC	***120 41ST STREET***	***SSW 0 - 1/8 (0.105 mi.)***	***U203***	***461***
GILMOUR SUPPLY CO.	***152 41ST STREET***	***SSW 0 - 1/8 (0.105 mi.)***	***U204***	***466***
GILMOUR SUPPLY CO.	***4101 FIRST AVENUE***	***SW 0 - 1/8 (0.122 mi.)***	***AB250***	***574***
FEDERAL OFFICE BUILDING POWER	850 3RD AVENUE (29TH ST	E 1/8 - 1/4 (0.149 mi.)	AE291	703
FRIENDLY STAR FUEL INC.	***889 THIRD AVENUE***	***ESE 1/8 - 1/4 (0.171 mi.)***	***AH356***	***868***
DOMINICK SERINO	797 3RD AVE	ENE 1/8 - 1/4 (0.187 mi.)	AL389	949
ZOPHAR MILLS, INC	***112-130 26TH STREET***	***ENE 1/8 - 1/4 (0.200 mi.)***	***AO425***	***1010***
1ST AVE RAILROAD	4302 1ST AVENUE	SW 1/8 - 1/4 (0.203 mi.)	AU457	1070
COMMODORE MANUFACURING CORPORA	***140 43RD STREET***	***SW 1/8 - 1/4 (0.203 mi.)***	***AX458***	***1084***
3913 2ND AVE. REALTY LLC	4312 2ND AVENUE	SSW 1/8 - 1/4 (0.211 mi.)	AY483	1130
FRED ALIMONDA	***357 40TH STREET***	***SSE 1/8 - 1/4 (0.243 mi.)***	***BD541***	***1223***

EXECUTIVE SUMMARY

NY CBS UST: Chemical Bulk Storage Database. Registration data collected as required by 6 NYCRR Part 596. It includes facilities storing hazardous substances listed in 6 NYCRR Part 597, in aboveground tanks with capacities of 185 gallons or greater, and/or in underground tanks of any size. Includes facilities registered (and closed) since effective date of CBS regulations (July 15, 1988) through the date request is processed.

A review of the NY CBS UST list, as provided by EDR, and dated 01/01/2002 has revealed that there is 1 NY CBS UST site within approximately 0.25 miles of the target property.

Equal/Higher Elevation	Address	Direction / Distance	Map ID	Page
PYROCK CHEMICAL	***214 40 STREET***	***S 0 - 1/8 (0.119 mi.)***	***S242***	***557***

NY AST: The Aboveground Storage Tank database contains registered ASTs. The data come from the Department of Environmental Conservation's Petroleum Bulk Storage (PBS) Database.

A review of the NY AST list, as provided by EDR, and dated 12/30/2013 has revealed that there are 26 NY AST sites within approximately 0.25 miles of the target property.

Equal/Higher Elevation	Address	Direction / Distance	Map ID	Page
INDUSTRY CITY ASSOCIATES	80 39TH STREET	SW 0 - 1/8 (0.002 mi.)	B27	44
INDUSTRY CITY ASSOCIATES	551 2ND AVENUE	E 0 - 1/8 (0.003 mi.)	E36	75
INDUSTRY CITY ASSOC	148 39TH STREET	SSW 0 - 1/8 (0.003 mi.)	C48	92
RONNIE AUTO REPAIR.	4001 2ND AVENUE	SSW 0 - 1/8 (0.059 mi.)	M147	333
PIERS SERVICE	***3901 1ST AVENUE***	***SW 0 - 1/8 (0.097 mi.)***	***O169***	***387***
DLJ ENTERPRISES LTD	260 39TH STREET	S 0 - 1/8 (0.098 mi.)	P171	394
FEDERAL BUREAU OF PRISONS	***80 29TH STREET***	***ENE 0 - 1/8 (0.102 mi.)***	***N185***	***419***
HARBORSIDE MGMT CORP.	4100 1ST AVENUE	SW 0 - 1/8 (0.102 mi.)	O186	426
BUSH TERMINAL - UNIT 'B'	4104 1ST AVENUE	SW 0 - 1/8 (0.104 mi.)	O198	451
INDUSTRY CITY ASSOCIATES	254 36TH STREET	SSE 0 - 1/8 (0.119 mi.)	V234	541
MCKEON DOOR BUILDING	95 29TH STREET	ENE 0 - 1/8 (0.120 mi.)	AA246	571
INDUSTRY CITY ASSOCIATES	253 36TH STREET	SSE 0 - 1/8 (0.123 mi.)	V252	584
AT&T BROOKLYN (NY4841	882 THIRD AVE.	ESE 1/8 - 1/4 (0.148 mi.)	AH281	681
BUSH TERMINAL	882 3RD AVENUE	ESE 1/8 - 1/4 (0.148 mi.)	AH285	694
FEDERAL OFFICE BUILDING POWER	850 3RD AVENUE (29TH ST	E 1/8 - 1/4 (0.149 mi.)	AE293	710
A-ONE CAR & TRUCK AUTO REPAIR	891 3RD AVENUE	ESE 1/8 - 1/4 (0.170 mi.)	AH352	864
U NEED AUTO REPAIR, INC.	129 34TH STREET	SE 1/8 - 1/4 (0.189 mi.)	AF406	978
ZOPHAR MILLS, INC	***112-130 26TH STREET***	***ENE 1/8 - 1/4 (0.200 mi.)***	***AO424***	***1003***
1ST AVE RAILROAD/NY CROSS HARB	***4302 1ST AVE***	***SW 1/8 - 1/4 (0.203 mi.)***	***AU451***	***1052***
DAVIDSON PIPE SUPPLY CO INC	***39TH STREET / THIRD AVE***	***SSE 1/8 - 1/4 (0.205 mi.)***	***AS464***	***1094***
ANTON JUNICIC ENTERPRISES, INC	776 3RD AVENUE	ENE 1/8 - 1/4 (0.205 mi.)	AO468	1103
SUPREME AUTO MFG CORP	770 3RD AVE	ENE 1/8 - 1/4 (0.216 mi.)	AO489	1136
THE MERHIGE BUILDING	341 39TH ST	SSE 1/8 - 1/4 (0.226 mi.)	AS510	1181
P.S. 371	***355 37TH STREET***	***SSE 1/8 - 1/4 (0.237 mi.)***	***AT525***	***1200***
SMILEY REALTY OF BKLYN LLC	***155 26TH STREET***	***ENE 1/8 - 1/4 (0.239 mi.)***	***AV526***	***1204***
366 39TH STREET LLC	366 39TH STREET	SSE 1/8 - 1/4 (0.249 mi.)	BD549	1239

NY CBS AST: Chemical Bulk Storage Database. Registration data collected as required by 6 NYCRR Part 596. It includes facilities storing hazardous substances listed in 6 NYCRR Part 597, in aboveground tanks with capacities of 185 gallons or greater, and/or in underground tanks of any size. Includes facilities registered (and closed) since effective date of CBS regulations (July 15, 1988) through the date request is processed.

A review of the NY CBS AST list, as provided by EDR, and dated 01/01/2002 has revealed that there are

3 NY CBS AST sites within approximately 0.25 miles of the target property.

Equal/Higher Elevation	Address	Direction / Distance	Map ID	Page
INTERDYNAMICS, INC.	80 39TH STREET	SW 0 - 1/8 (0.002 mi.)	B32	69
PYROCK CHEMICAL	***214 40 STREET***	***S 0 - 1/8 (0.119 mi.)***	***S242***	***557***

Lower Elevation	Address	Direction / Distance	Map ID	Page
GOWANUS GAS TURBINES	***27 STREET & THIRD AVENU***	***NE 0 - 1/8 (0.112 mi.)***	***X220***	***488***

NY MOSF: These facilities may be onshore facilities or vessels, with petroleum storage capacities of 400,000 gallons or greater.

A review of the NY MOSF list, as provided by EDR, and dated 03/31/2014 has revealed that there are 2 NY MOSF sites within approximately 0.25 miles of the target property.

Lower Elevation	Address	Direction / Distance	Map ID	Page
BARGE: ELECTRA II/GOWANUS GAS	THIRD AVENUE & 27TH STR	NE 0 - 1/8 (0.112 mi.)	X221	489
BARGE: CLEAN ENERGY #1/GOWANUS	SECOND AVENUE & 29TH ST	NE 0 - 1/8 (0.113 mi.)	X222	490

NY CBS: These facilities store regulated hazardous substances in aboveground tanks with capacities of 185 gallons or greater, and/or in underground tanks of any size

A review of the NY CBS list, as provided by EDR, and dated 03/31/2014 has revealed that there are 4 NY CBS sites within approximately 0.25 miles of the target property.

Equal/Higher Elevation	Address	Direction / Distance	Map ID	Page
INTERDYNAMICS INC	***39TH ST***	***SW 0 - 1/8 (0.002 mi.)***	***B31***	***49***
PYROCK CHEMICAL	***214 40 STREET***	***S 0 - 1/8 (0.119 mi.)***	***S242***	***557***
ANTON JUNICIC ENTERPRISES INC	***776 3RD AVE***	***ENE 1/8 - 1/4 (0.205 mi.)***	***AO470***	***1105***

Lower Elevation	Address	Direction / Distance	Map ID	Page
GOWANUS GAS TURBINES	***27 STREET & THIRD AVENU***	***NE 0 - 1/8 (0.112 mi.)***	***X220***	***488***

State and tribal Brownfields sites

NY ERP: In an effort to spur the cleanup and redevelopment of brownfields, New Yorkers approved a $200 million Environmental Restoration or Brownfields Fund as part of the $1.75 billion Clean Water/Clean Air Bond Act of 1996 (1996 Bond Act). Enhancements to the program were enacted on October 7, 2003. Under the Environmental Restoration Program, the State provides grants to municipalities to reimburse up to 90 percent of on-site eligible costs and 100% of off-site eligible costs for site investigation and remediation activities. Once remediated, the property may then be reused for commercial, industrial, residential or public use.

A review of the NY ERP list, as provided by EDR, and dated 03/27/2014 has revealed that there is 1 NY ERP site within approximately 0.25 miles of the target property.

Equal/Higher Elevation	Address	Direction / Distance	Map ID	Page
BUSH TERMINAL LANDFILL PIERS 1	47TH TO 52ND STREET AND	SW 1/8 - 1/4 (0.201 mi.)	AU436	1032

EXECUTIVE SUMMARY

ADDITIONAL ENVIRONMENTAL RECORDS

Local Lists of Registered Storage Tanks

NY HIST UST: The Underground Storage Tank database contains registered USTs. USTs are regulated under Subtitle I of the Resource Conservation and Recovery Act (RCRA). The data come from the Department of Environmental Conservation's Petroleum Bulk Storage (PBS) Database

A review of the NY HIST UST list, as provided by EDR, and dated 01/01/2002 has revealed that there are 15 NY HIST UST sites within approximately 0.25 miles of the target property.

Equal/Higher Elevation	Address	Direction / Distance	Map ID	Page
SOUTH BROOKLYN MARINE TERMINAL	***FOOT 0F 39TH ST. & 1ST***	***SW 0 - 1/8 (0.018 mi.)***	***B102***	***231***
R&R PETROLEUM INC.D/B/A/	4001 2ND AVENUE	SSW 0 - 1/8 (0.053 mi.)	I136	316
GOWANUS CENTRAL SUBSTATION	***3RD AVENUE / 27TH STREE***	***ENE 0 - 1/8 (0.067 mi.)***	***152***	***341***
INDUSTRY CITY ASSOCIATES	87 35TH STREET	SE 0 - 1/8 (0.089 mi.)	Q160	365
PALMIERI TRUCKMEN INC	***120 41ST STREET***	***SSW 0 - 1/8 (0.105 mi.)***	***U203***	***461***
GILMOUR SUPPLY CO.	***152 41ST STREET***	***SSW 0 - 1/8 (0.105 mi.)***	***U204***	***466***
GILMOUR SUPPLY CO.	***4101 FIRST AVENUE***	***SW 0 - 1/8 (0.122 mi.)***	***AB250***	***574***
FRIENDLY STAR FUEL INC.	***889 THIRD AVENUE***	***ESE 1/8 - 1/4 (0.171 mi.)***	***AH356***	***868***
DOMINICK SERINO	797 3RD AVE	ENE 1/8 - 1/4 (0.187 mi.)	AL391	951
ZOPHAR MILLS, INC	***112-130 26TH STREET***	***ENE 1/8 - 1/4 (0.200 mi.)***	***AO424***	***1003***
ZOPHAR MILLS, INC	***112-130 26TH STREET***	***ENE 1/8 - 1/4 (0.200 mi.)***	***AO425***	***1010***
1ST AVE RAILROAD/NY CROSS HARB	***4302 1ST AVE***	***SW 1/8 - 1/4 (0.203 mi.)***	***AU451***	***1052***
COMMODORE MANUFACURING CORPORA	***140 43RD STREET***	***SW 1/8 - 1/4 (0.203 mi.)***	***AX458***	***1084***
NYNEX	***230 43RD STREET***	***SSW 1/8 - 1/4 (0.210 mi.)***	***AK482***	***1126***
FRED ALIMONDA	***357 40TH STREET***	***SSE 1/8 - 1/4 (0.243 mi.)***	***BD541***	***1223***

NY HIST AST: The Aboveground Storage Tank database contains registered ASTs. The data come from the Department of Environmental Conservation's Petroleum Bulk Storage (PBS) Database.

A review of the NY HIST AST list, as provided by EDR, and dated 01/01/2002 has revealed that there are 12 NY HIST AST sites within approximately 0.25 miles of the target property.

Equal/Higher Elevation	Address	Direction / Distance	Map ID	Page
GOWANUS CENTRAL SUBSTATION	***3RD AVENUE / 27TH STREE***	***ENE 0 - 1/8 (0.067 mi.)***	***152***	***341***
PIERS SERVICE	***3901 1ST AVENUE***	***SW 0 - 1/8 (0.097 mi.)***	***O169***	***387***
FEDERAL BUREAU OF PRISONS	80 29TH STREET	ENE 0 - 1/8 (0.102 mi.)	N184	417
HARBORSIDE MGMT CORP.	4100 1ST AVENUE	SW 0 - 1/8 (0.102 mi.)	O188	428
GILMOUR SUPPLY CO.	***4101 FIRST AVENUE***	***SW 0 - 1/8 (0.122 mi.)***	***AB250***	***574***
ZOPHAR MILLS, INC	112-130 26TH ST	ENE 1/8 - 1/4 (0.200 mi.)	AO423	1001
ZOPHAR MILLS, INC	***112-130 26TH STREET***	***ENE 1/8 - 1/4 (0.200 mi.)***	***AO425***	***1010***
DAVIDSON PIPE SUPPLY CO INC	***39TH STREET / THIRD AVE***	***SSE 1/8 - 1/4 (0.205 mi.)***	***AS464***	***1094***
NYNEX	***230 43RD STREET***	***SSW 1/8 - 1/4 (0.210 mi.)***	***AK482***	***1126***
P.S. 371	***355 37TH STREET***	***SSE 1/8 - 1/4 (0.237 mi.)***	***AT525***	***1200***
SMILEY REALTY OF BKLYN LLC	***155 26TH STREET***	***ENE 1/8 - 1/4 (0.239 mi.)***	***AV526***	***1204***
366 39TH STREET LLC	366 39TH STREET	SSE 1/8 - 1/4 (0.249 mi.)	BD550	1241

EXECUTIVE SUMMARY

Records of Emergency Release Reports

NY Spills: Data collected on spills reported to NYSDEC. is required by one or more of the following: Article 12 of the Navigation Law, 6 NYCRR Section 613.8 (from PBS regs), or 6 NYCRR Section 595.2 (from CBS regs). It includes spills active as of April 1, 1986, as well as spills occurring since this date.

A review of the NY Spills list, as provided by EDR, and dated 02/17/2014 has revealed that there are 152 NY Spills sites within approximately 0.25 miles of the target property.

Equal/Higher Elevation	Address	Direction / Distance	Map ID	Page
BROOKLYN MARINE TERMINAL EDC -	29TH STREET - 39TH STRE	0 - 1/8 (0.000 mi.)	A3	10
Spill Number/Closed Date: 9714190 / 7/6/2005				
33RD & 2ND AVE	33RD & 2ND AVE	E 0 - 1/8 (0.002 mi.)	E11	24
Spill Number/Closed Date: 9606591 / 11/21/1996				
MC 88802	1ST AVE/39TH ST	SW 0 - 1/8 (0.002 mi.)	D17	30
Spill Number/Closed Date: 0103110 / 7/20/2001				
BS 3181	39TH ST & 1ST AVE	SW 0 - 1/8 (0.002 mi.)	D18	31
Spill Number/Closed Date: 9905186 / 4/4/2002				
TM #2125	2ND AVE & 32ND ST	E 0 - 1/8 (0.002 mi.)	G24	41
Spill Number/Closed Date: 0010041 / 1/18/2001				
NEW YORK CITY TRANSIT	36TH ST/2ND AVE	SSE 0 - 1/8 (0.002 mi.)	H25	42
Spill Number/Closed Date: 0103012 / 12/23/2002				
VAULT 5745	2ND AVE & 36TH ST	SSE 0 - 1/8 (0.002 mi.)	H26	43
Spill Number/Closed Date: 9808387 / 10/23/2002				
INTERDYNAMICS INC	***39TH ST***	***SW 0 - 1/8 (0.002 mi.)***	***B31***	***49***
Spill Number/Closed Date: 9402614 / 5/24/1994				
39TH ST & 2ND AVE	39TH ST & 2ND AVE	SSW 0 - 1/8 (0.004 mi.)	I51	97
Spill Number/Closed Date: 0502776 / 8/22/2005				
2ND AVE &	39TH ST & 2ND AVE	SSW 0 - 1/8 (0.004 mi.)	I53	100
Spill Number/Closed Date: 0111708 / 8/2/2002				
VAULT 2020	39TH ST/2ND AVE	SSW 0 - 1/8 (0.004 mi.)	I55	101
Spill Number/Closed Date: 9514818 / 2/7/2005				
VAULT#3264	40-14 1ST AVE	SW 0 - 1/8 (0.005 mi.)	D58	104
Spill Number/Closed Date: 0412609 / 10/23/2006				
GOWANUS SUB STATION	29TH ST @ 2ND AVE	ENE 0 - 1/8 (0.005 mi.)	J63	112
Spill Number/Closed Date: 9509960 / 8/2/2001				
GOWANUS GAS TURBINES	29TH ST @ 2ND AVE	ENE 0 - 1/8 (0.005 mi.)	J72	116
Spill Number/Closed Date: 9606753 / 3/21/2002				
GOWANAS BROOKLYN NY	29TH ST AND SECOND AVE	ENE 0 - 1/8 (0.005 mi.)	J83	121
Spill Number/Closed Date: 1004609 / 8/19/2010				
GOWANUS GAS TURBINES	***29TH STREET & 2ND AVENU***	***ENE 0 - 1/8 (0.005 mi.)***	***J88***	***201***
Spill Number/Closed Date: 9607252 / 5/27/1998				
Spill Number/Closed Date: 9607267 / 8/2/2001				
Spill Number/Closed Date: 9807999 / 3/21/2002				
Spill Number/Closed Date: 9607675 / 3/21/2002				
Spill Number/Closed Date: 9507300 / 2/3/2003				
**Additional key fields are available in the Map Findings section*				
GOAANUS GAS TURBINES	29TH ST AND 2ND AVE	ENE 0 - 1/8 (0.005 mi.)	J90	209
Spill Number/Closed Date: 9707445 / 9/25/1997				
Spill Number/Closed Date: 0106492 / 10/2/2001				
Spill Number/Closed Date: 9606956 / 5/13/1998				
Spill Number/Closed Date: 0506380 / 9/30/2005				
Spill Number/Closed Date: 1105459 / 8/15/2011				
**Additional key fields are available in the Map Findings section*				

EXECUTIVE SUMMARY

Equal/Higher Elevation	Address	Direction / Distance	Map ID	Page
FIVE GAL HYDRAULIC OIL FROM TR Spill Number/Closed Date: 0705730 / 11/8/2007	222 FIRST AVENUE	SW 0 - 1/8 (0.009 mi.)	D93	221
3RD AVENUE YARD Spill Number/Closed Date: 9605700 / 8/2/1996 Spill Number/Closed Date: 9509488 / 7/27/2004	222 FIRST AVENUE	SW 0 - 1/8 (0.009 mi.)	D94	222
MANHOLE # 3997 Spill Number/Closed Date: 0504058 / 9/13/2005	33RD STREET & 4TH AVE	E 0 - 1/8 (0.010 mi.)	E95	224
12-15 37TH STREET Spill Number/Closed Date: 9313215 / 2/7/1994	12-15 37TH STREET	S 0 - 1/8 (0.011 mi.)	F97	229
557 AVE 2/BKLYN Spill Number/Closed Date: 9006915 / 9/25/1990	557 AVE 2	E 0 - 1/8 (0.026 mi.)	E107	243
213082; 24 35 ST Spill Number/Closed Date: 0814363 / 8/15/2008	24 35 ST	SE 0 - 1/8 (0.032 mi.)	K108	244
ALAKA CHEMICALS Spill Number/Closed Date: 8709814 / 2/19/1988	40TH ST & 2ND AVENUE	SSW 0 - 1/8 (0.053 mi.)	I137	318
BARGE AT NARROWS GT Spill Number/Closed Date: 9813783 / 2/17/1999	NARROWS GT	ENE 0 - 1/8 (0.066 mi.)	N150	338
SPILL NUMBER 0103571 Spill Number/Closed Date: 0103571 / 2/13/2003	4014 FIRST AVE	SW 0 - 1/8 (0.066 mi.)	O151	339
SHOW AUTO SALES -MTBE Spill Number/Closed Date: 0102446 / 6/20/2012	4001 SECOND AVE	SSW 0 - 1/8 (0.068 mi.)	M154	344
MANHOLE #38662 Spill Number/Closed Date: 0103127 / 7/10/2003	1ST AVE/310FT S OF 39TH	SW 0 - 1/8 (0.087 mi.)	O159	364
SPILL NUMBER 0000263 Spill Number/Closed Date: 0000263 / 5/23/2000	160 40TH ST	S 0 - 1/8 (0.097 mi.)	S170	393
CON EDISON VAULT #946 Spill Number/Closed Date: 1213633 / Not Reported	4014 FIRST AVENUE	SW 0 - 1/8 (0.099 mi.)	O175	409
TRANSFORMER VAULT VF3687 Spill Number/Closed Date: 0501796 / 7/21/2005	86TH STREET	SE 0 - 1/8 (0.101 mi.)	Q179	413
CONED VAULT#V5299 Spill Number/Closed Date: 0405484 / 12/29/2004	131 41ST STREET	SSW 0 - 1/8 (0.103 mi.)	U191	433
BUSH TERMINAL EDC -DDC Spill Number/Closed Date: 9701133 / 3/20/2013	4104 FIRST AVENUE	SW 0 - 1/8 (0.104 mi.)	O199	453
EMPTY LOT BWTN 2ND & 3RD Spill Number/Closed Date: 9809202 / 12/23/2005	32ND ST	E 0 - 1/8 (0.106 mi.)	T205	473
GILMORE SUPPLY Spill Number/Closed Date: 0302719 / 7/14/2003	4101 1ST AVE	SW 0 - 1/8 (0.122 mi.)	AB249	573
METROPOLITAN DETENTION CTR Spill Number/Closed Date: 9806208 / 10/21/1998	***100 29TH ST***	***ENE 1/8 - 1/4 (0.126 mi.)***	***AA255***	***591***
DAVIDSON PIPE SUPPLY CO Spill Number/Closed Date: 9506749 / 9/26/2005	37TH ST/BET. 2ND & 3RD	SW 1/8 - 1/4 (0.134 mi.)	AB259	620
US FOOD & DRUG ADMINISTRATION Spill Number/Closed Date: 9407229 / 3/29/1995	***850 3RD AVE***	***E 1/8 - 1/4 (0.145 mi.)***	***Y265***	***625***
VAULT 2905 Spill Number/Closed Date: 0004267 / 10/17/2001	I/F/O 840 3RD AVE	E 1/8 - 1/4 (0.146 mi.)	AE268	640
TURNING POINT SHELTER Spill Number/Closed Date: 0204365 / 7/29/2002	968 3RD AVENUE	SSE 1/8 - 1/4 (0.148 mi.)	Z273	659

EXECUTIVE SUMMARY

Equal/Higher Elevation	Address	Direction / Distance	Map ID	Page
VIRGINIA DARE EXTRACT COM	***882 3RD AVENUE***	***ESE 1/8 - 1/4 (0.148 mi.)***	***AH283***	***684***
Spill Number/Closed Date: 9607381 / 9/11/1996				
GENERAL SERVICES OF FEDS	***850 3RD AVENUE (29TH ST***	***E 1/8 - 1/4 (0.149 mi.)***	***AE294***	***712***
Spill Number/Closed Date: 9304694 / 1/6/2010				
3RD AVE S/O 28TH ST	3RD AVE/28TH ST	ENE 1/8 - 1/4 (0.150 mi.)	AA301	734
Spill Number/Closed Date: 8710975 / 9/22/2006				
ON THE STREET	42ND/WEST 1ST AVE	SW 1/8 - 1/4 (0.151 mi.)	AB309	766
Spill Number/Closed Date: 0406625 / 11/15/2004				
TRANSFORMER MANHOLE 60	42ND ST & 1ST AVE	SW 1/8 - 1/4 (0.151 mi.)	AB313	770
Spill Number/Closed Date: 0406605 / 11/15/2004				
Spill Number/Closed Date: 0314169 / 6/23/2004				
156070	99 27 STREET	ENE 1/8 - 1/4 (0.154 mi.)	AI318	783
Spill Number/Closed Date: 0602382 / 8/15/2006				
Spill Number/Closed Date: 0602048 / 8/15/2006				
Spill Number/Closed Date: 0602052 / 8/15/2006				
Spill Number/Closed Date: 0613086 / 4/24/2007				
Spill Number/Closed Date: 1112873 / Not Reported				
**Additional key fields are available in the Map Findings section*				
GOWANUS S/S - FLANGE, FDR 42G2	99 27 STREET - GOWANUS	ENE 1/8 - 1/4 (0.154 mi.)	AI319	788
Spill Number/Closed Date: 0704261 / 8/20/2007				
GOWANS SUBSTATION	99 27TH ST	ENE 1/8 - 1/4 (0.154 mi.)	AI320	789
Spill Number/Closed Date: 1204423 / 9/6/2012				
Spill Number/Closed Date: 1004811 / 8/26/2010				
Spill Number/Closed Date: 1100658 / Not Reported				
Spill Number/Closed Date: 1200402 / 8/23/2012				
Spill Number/Closed Date: 1000451 / 5/21/2010				
**Additional key fields are available in the Map Findings section*				
6 0Z IN MOAT AT COOLING PLT #	GOWANUS SUBSTATION	ENE 1/8 - 1/4 (0.155 mi.)	AI323	801
Spill Number/Closed Date: 0606651 / 12/21/2006				
GOWANUS SUB STATION	104 27TH ST	ENE 1/8 - 1/4 (0.155 mi.)	AI324	802
Spill Number/Closed Date: 0204777 / 5/20/2005				
Spill Number/Closed Date: 0103823 / 5/6/2002				
GOWANUS EXPRESSWAY	39TH ST AT EXIT	S 1/8 - 1/4 (0.157 mi.)	AJ326	805
Spill Number/Closed Date: 9805394 / 7/30/1998				
MANHOLE # 70831	3RD AVE & 37TH ST	SSE 1/8 - 1/4 (0.159 mi.)	Z328	806
Spill Number/Closed Date: 0807767 / 12/19/2008				
29TH ST & 3RD AVE	29TH ST/3RD AVE	E 1/8 - 1/4 (0.161 mi.)	AA331	811
Spill Number/Closed Date: 9502298 / Not Reported				
29TH ST & 3RD AVE	29TH ST & 3RD AVE	E 1/8 - 1/4 (0.161 mi.)	AA332	812
Spill Number/Closed Date: 9504249 / 7/12/1995				
ON 3RD AV	3RD AVE & 29TH ST	E 1/8 - 1/4 (0.162 mi.)	AA336	816
Spill Number/Closed Date: 0109408 / 5/1/2002				
ASTORIA GENERATING GOWANNUS GE	***27TH ST & 3RD AVE***	***ENE 1/8 - 1/4 (0.162 mi.)***	***AI338***	***824***
Spill Number/Closed Date: 9106129 / 3/30/1995				
Spill Number/Closed Date: 9607073 / 8/14/2001				
Spill Number/Closed Date: 0105849 / 5/6/2002				
Spill Number/Closed Date: 9407017 / 8/24/1994				
Spill Number/Closed Date: 9606295 / 8/2/2001				
**Additional key fields are available in the Map Findings section*				

EXECUTIVE SUMMARY

Equal/Higher Elevation	Address	Direction / Distance	Map ID	Page
AGUANA SUBSTATION Spill Number/Closed Date: 0308367 / Not Reported	104-27 STREET	ENE 1/8 - 1/4 (0.164 mi.)	AI340	850
SPILL NUMBER 9903726 Spill Number/Closed Date: 9903726 / 8/6/1999	122-30TH ST	E 1/8 - 1/4 (0.166 mi.)	AE341	851
276 A 41ST ST/BKLYN Spill Number/Closed Date: 8804937 / 9/12/1988	276 A 41ST STREET	S 1/8 - 1/4 (0.166 mi.)	AC342	852
SERVICE BOX #48383 Spill Number/Closed Date: 9811132 / 8/18/2009	242 42ND ST	SSW 1/8 - 1/4 (0.168 mi.)	AK345	856
OILY SOIL IN EXCAVATION AT MH Spill Number/Closed Date: 0611311 / 3/16/2007	3RD AVENUE & 28TH STREE	ENE 1/8 - 1/4 (0.168 mi.)	AL346	857
MANHOLE 66767 Spill Number/Closed Date: 0501656 / 7/20/2005	28TH STAND 3RD AVE	ENE 1/8 - 1/4 (0.168 mi.)	AL347	858
UNKNOWN-RECHECK Spill Number/Closed Date: 1011377 / 5/19/2011	127 27TH STREET	ENE 1/8 - 1/4 (0.169 mi.)	AI348	859
GAS STATION - TEXACO -MTBE Spill Number/Closed Date: 9814914 / 4/27/2010	889 THIRD AVENUE	ESE 1/8 - 1/4 (0.171 mi.)	AH357	885
ROADWAY Spill Number/Closed Date: 9801034 / 5/12/2003	GOWANUS EXPRESSWAY& 38S	SSE 1/8 - 1/4 (0.172 mi.)	AD359	889
MANHOLE#4080 Spill Number/Closed Date: 0506128 / 5/3/2007	35TH ST AND THIRD AVE	SE 1/8 - 1/4 (0.173 mi.)	AF360	890
815 THIRD AVE Spill Number/Closed Date: 9709566 / 8/21/2006	815 THIRD AVE	E 1/8 - 1/4 (0.174 mi.)	AL363	903
MANHOLE#66768 3RD AVE. Spill Number/Closed Date: 0606024 / 12/21/2006	BETWE. 35TH /36TH ST	SE 1/8 - 1/4 (0.177 mi.)	AN364	904
MANHOLE 67422 Spill Number/Closed Date: 9814378 / 8/14/2001	THIRD AVE AT 27TH STREE	ENE 1/8 - 1/4 (0.177 mi.)	AI365	905
3601 3RD AVE Spill Number/Closed Date: 9611013 / 12/6/1996	3601 3RD AVE	SSE 1/8 - 1/4 (0.177 mi.)	AD366	907
LISETTE COLON RESIDENCE Spill Number/Closed Date: 9301676 / 8/10/1993	114 32ND ST	ESE 1/8 - 1/4 (0.179 mi.)	AH368	910
CORNER 39 ST & GOWANUS EX Spill Number/Closed Date: 9306413 / 8/27/1993	39TH ST & GOWANUS EXPWY	SSE 1/8 - 1/4 (0.180 mi.)	AD375	921
IN THE SEWER Spill Number/Closed Date: 0011417 / 1/24/2001	I/F/O 122 29TH ST	E 1/8 - 1/4 (0.181 mi.)	AP376	922
SERVICE BOX # 49019 Spill Number/Closed Date: 0211433 / 4/3/2003	124 31ST ST	E 1/8 - 1/4 (0.183 mi.)	AM378	925
265 42ND STREET Spill Number/Closed Date: 9402058 / 5/12/1994	265 42ND STREET	S 1/8 - 1/4 (0.184 mi.)	AQ383	928
GOWANS SUB STATION Spill Number/Closed Date: 0013029 / 8/14/2001	3RD AVENUE & 28TH STREE	E 1/8 - 1/4 (0.185 mi.)	AL386	945
SPILL NUMBER 9804838 Spill Number/Closed Date: 9804838 / 8/11/1998	3RD AVE/27TH STREET	ENE 1/8 - 1/4 (0.187 mi.)	AI392	955
GOWANUS S/S. POTHEADS ON FDR 4 Spill Number/Closed Date: 0603957 / 7/23/2009 Spill Number/Closed Date: 0711129 / 9/19/2008	27 ST & 3 AVE. SUBSTATI	ENE 1/8 - 1/4 (0.187 mi.)	AI393	956
GOWANUS SUBSTATION Spill Number/Closed Date: 0707034 / 2/20/2008 Spill Number/Closed Date: 1006732 / 10/20/2010 Spill Number/Closed Date: 0806965 / 10/20/2008 Spill Number/Closed Date: 9706976 / 5/6/2002 Spill Number/Closed Date: 0204808 / 10/28/2002	27TH ST AND 3RD AVE	ENE 1/8 - 1/4 (0.187 mi.)	AI394	958

**Additional key fields are available in the Map Findings section*

EXECUTIVE SUMMARY

Equal/Higher Elevation	Address	Direction / Distance	Map ID	Page
GOWANUS SUBSTATION Spill Number/Closed Date: 0207305 / 3/13/2006	THIRD AVE & 27TH ST	ENE 1/8 - 1/4 (0.187 mi.)	AI395	964
MANHOLE 67422 Spill Number/Closed Date: 0107753 / 11/5/2001	GOWANUS SWITCHING STATI	ENE 1/8 - 1/4 (0.187 mi.)	AI396	965
MANHOLE67422-GOWANUS SS Spill Number/Closed Date: 0104432 / 8/1/2001	3RD AVE-27TH	ENE 1/8 - 1/4 (0.187 mi.)	AI397	966
BETWEEN 18TH & 23RD ST Spill Number/Closed Date: 9606638 / 2/9/2005	***3RD AVENUE***	***ENE 1/8 - 1/4 (0.187 mi.)***	***AI398***	***967***
GOWANUS WORK OUT LOCATION Spill Number/Closed Date: 0904653 / 10/19/2009 Spill Number/Closed Date: 1215144 / Not Reported	27 TH AND 3 RD AVE	ENE 1/8 - 1/4 (0.187 mi.)	AI399	970
GOWANUS SUBSTATION Spill Number/Closed Date: 1009964 / 2/8/2011	3RD AVE AND 27TH STREET	ENE 1/8 - 1/4 (0.187 mi.)	AI400	972
GOWANUS INBOUND Spill Number/Closed Date: 9811508 / 2/11/1999	AT 27TH ST	ENE 1/8 - 1/4 (0.187 mi.)	AI401	973
CON EDISON GOWANAS SUBSTATION Spill Number/Closed Date: 1108630 / 1/12/2012	CON EDISON GOWANAS SUBS	ENE 1/8 - 1/4 (0.187 mi.)	AI402	974
GOWANUS GAS TURBINE SITE Spill Number/Closed Date: 9416198 / 3/21/2002	3RD AVE/27TH STREET	ENE 1/8 - 1/4 (0.188 mi.)	AI403	975
OLD GAS STATION Spill Number/Closed Date: 9707660 / 10/1/1997	3RD AVENUE	E 1/8 - 1/4 (0.188 mi.)	AL404	976
LL AUTO REPAIR CENTER Spill Number/Closed Date: 0703694 / 6/2/2008	129 34TH STREET	SE 1/8 - 1/4 (0.189 mi.)	AF408	982
SERVICE BOX #49030 Spill Number/Closed Date: 0010873 / 5/30/2001	IFO 117 32ND ST	ESE 1/8 - 1/4 (0.190 mi.)	AH411	988
MANHOLE 37164 Spill Number/Closed Date: 1010462 / 2/11/2011	3RD AVE AND 41ST ST	S 1/8 - 1/4 (0.191 mi.)	AR412	989
GOWANUS SUB STATION Spill Number/Closed Date: 9912011 / 8/14/2001	27TH ST	ENE 1/8 - 1/4 (0.191 mi.)	AI413	991
SPILL NUMBER 0104403 Spill Number/Closed Date: 0104403 / 8/3/2001	3RD AVE & 27TH STREET	ENE 1/8 - 1/4 (0.193 mi.)	AI415	992
313 40TH ST Spill Number/Closed Date: 9712545 / 2/10/1998	313 40TH ST	S 1/8 - 1/4 (0.195 mi.)	AJ416	994
GOWANUS SUBSTATION Spill Number/Closed Date: 0205192 / 5/20/2005 Spill Number/Closed Date: 9503549 / 8/14/2001	3RD AVE & 27TH STREET	ENE 1/8 - 1/4 (0.195 mi.)	AI417	995
BUSH TERMINAL COMPLEX Spill Number/Closed Date: 0102496 / 9/13/2005	FIRST AVE & 43RD ST	SW 1/8 - 1/4 (0.201 mi.)	AU426	1023
REGULATOR OH-7D Spill Number/Closed Date: 0912509 / 3/2/2010	43RD STREET AND 1ST AVE	SW 1/8 - 1/4 (0.201 mi.)	AU428	1024
43RD ST & 1ST AVE Spill Number/Closed Date: 9506628 / 8/29/1995	43RD STREET & 1ST AVENU	SW 1/8 - 1/4 (0.201 mi.)	AU429	1025
BUSH TERMINAL EDC -DDC Spill Number/Closed Date: 9701894 / 2/9/1998	4104 FIRST AVENUE	SW 1/8 - 1/4 (0.201 mi.)	AU430	1027
ON ROAD AT 43RD STREET Spill Number/Closed Date: 9714011 / 3/20/1998	43RD STREET & 1ST AVENU	SW 1/8 - 1/4 (0.201 mi.)	AU433	1029
BUSCH TERMINAL Spill Number/Closed Date: 9510849 / 11/28/1995	43RD STREET & 1ST AVENU	SW 1/8 - 1/4 (0.201 mi.)	AU435	1031

EXECUTIVE SUMMARY

Equal/Higher Elevation	Address	Direction / Distance	Map ID	Page
STREET SPILL Spill Number/Closed Date: 0507965 / 10/4/2005	31 STREET & 3RD AVE	E 1/8 - 1/4 (0.201 mi.)	AM437	1034
FEEDER B-26 Spill Number/Closed Date: 0602005 / 6/5/2006	3RD AVE/30TH ST	E 1/8 - 1/4 (0.201 mi.)	AP438	1035
THIRD AVE AND Spill Number/Closed Date: 0204965 / 10/29/2002	30TH STREET	E 1/8 - 1/4 (0.201 mi.)	AP439	1037
MANHOLE 4016 Spill Number/Closed Date: 0406241 / 10/23/2006	30TH ST/3RD AVE	E 1/8 - 1/4 (0.201 mi.)	AP440	1038
VAULT 3471 Spill Number/Closed Date: 0004186 / 10/17/2001	3RD AVE/30TH ST	E 1/8 - 1/4 (0.201 mi.)	AP441	1040
NYC ECONOMIC DEVELOPMENT CORP Spill Number/Closed Date: 0007907 / 12/14/2001	***4301 1ST AVE***	***SW 1/8 - 1/4 (0.202 mi.)***	***AU444***	***1043***
MOTOR OIL SPILLS AT NORTH CONT Spill Number/Closed Date: 1306670 / 9/30/2013	4302 FIRST AVE	SW 1/8 - 1/4 (0.203 mi.)	AU447	1047
CROSS HARBOR RAILROAD Spill Number/Closed Date: 9802957 / 6/5/1998	4302 FIRST AVE	SW 1/8 - 1/4 (0.203 mi.)	AU448	1048
4302 1ST AVENUE Spill Number/Closed Date: 9405323 / 7/19/1994	4302 FIRST AVE	SW 1/8 - 1/4 (0.203 mi.)	AU449	1050
BUSH TERMINAL Spill Number/Closed Date: 9508159 / 10/3/1995	4302 FIRST AVE	SW 1/8 - 1/4 (0.203 mi.)	AU450	1051
MOTOR OIL SPILLS AT EDC NORTH Spill Number/Closed Date: 1306669 / Not Reported	4302 FIRST AVENUE	SW 1/8 - 1/4 (0.203 mi.)	AU452	1064
BROOKLYN CROSS HARBOR Spill Number/Closed Date: 9608550 / 10/9/1996	RAILYARD 4302 1ST AV	SW 1/8 - 1/4 (0.203 mi.)	AU453	1066
NY CROSS HARBOR RR Spill Number/Closed Date: 9607575 / 9/16/1996	4302 FIRST AVE	SW 1/8 - 1/4 (0.203 mi.)	AU456	1069
GOWANUS SUBSTATION Spill Number/Closed Date: 9809980 / 8/2/2001	27TH STREET AT THIRD AV	ENE 1/8 - 1/4 (0.205 mi.)	AV465	1099
GOWANUS TURBINE SITE Spill Number/Closed Date: 9913302 / 3/27/2000	27TH ST/2ND AVE	ENE 1/8 - 1/4 (0.205 mi.)	AV466	1101
GOWANUS S/S. QT DIESEL FUEL ON Spill Number/Closed Date: 0701660 / 6/28/2007	27 ST & 3 AVE, GOWANUS	ENE 1/8 - 1/4 (0.205 mi.)	AV467	1102
ANTON JUNICIC ENTERPRISES INC Spill Number/Closed Date: 0102524 / Not Reported Spill Number/Closed Date: 9416269 / 5/6/1997 Spill Number/Closed Date: 9614390 / 7/22/2005	***776 3RD AVE***	***ENE 1/8 - 1/4 (0.205 mi.)***	***AO470***	***1105***
43RD ST BETWEEN Spill Number/Closed Date: 0107232 / 10/31/2001	2ND AVE & 1ST AVE	SSW 1/8 - 1/4 (0.207 mi.)	AX474	1115
MANHOLE 4069 Spill Number/Closed Date: 9906987 / 11/23/1999	3RD AVE/42ND ST	S 1/8 - 1/4 (0.208 mi.)	AR475	1116
RIVERA RESIDENCE Spill Number/Closed Date: 9813865 / 3/3/2003	121 33RD ST	ESE 1/8 - 1/4 (0.209 mi.)	AW477	1119
FREIGHT ENTRANCE (ROADWAY Spill Number/Closed Date: 0406701 / 9/21/2004	43RD ST. / BET.3&2NDAVE	SSW 1/8 - 1/4 (0.209 mi.)	AY478	1120
WEST OF TRACK 17 Spill Number/Closed Date: 9806219 / 10/21/1998	BUSH TERMINAL RR YARD	SW 1/8 - 1/4 (0.215 mi.)	AU486	1134
CROSS HARBOR Spill Number/Closed Date: 9602674 / 5/24/1996	BOX 182	SW 1/8 - 1/4 (0.215 mi.)	AU487	1135

EXECUTIVE SUMMARY

Equal/Higher Elevation	Address	Direction / Distance	Map ID	Page
ON THE CORNER Spill Number/Closed Date: 0511232 / 12/30/2005	156 35TH ST	SE 1/8 - 1/4 (0.221 mi.)	BA498	1163
JOKHAN RESIDENCE Spill Number/Closed Date: 0510380 / 12/6/2005	322 41ST STREET	S 1/8 - 1/4 (0.225 mi.)	BC503	1166
341 39TH ST/BKLYN Spill Number/Closed Date: 8809138 / 1/12/2004	341 39TH STREET	SSE 1/8 - 1/4 (0.226 mi.)	AS506	1169
G & L EYES INC. Spill Number/Closed Date: 0413302 / 11/9/2006	***341 39TH ST.***	***SSE 1/8 - 1/4 (0.226 mi.)***	***AS507***	***1170***
CONSOLIDATED EDISON Spill Number/Closed Date: 0200035 / 10/16/2002 Spill Number/Closed Date: 9814429 / 1/22/2004	***25TH ST & 3RD AVE***	***ENE 1/8 - 1/4 (0.227 mi.)***	***BB512***	***1184***
2- FAMILY HOME Spill Number/Closed Date: 0611029 / 6/27/2007	324 41ST STREET	S 1/8 - 1/4 (0.227 mi.)	BC513	1189
ACCU TRAVEL Spill Number/Closed Date: 0102328 / 2/13/2003	117-127 25TH ST	ENE 1/8 - 1/4 (0.239 mi.)	BB528	1210
EXCAVATION Spill Number/Closed Date: 1011378 / 5/19/2011	125 27TH ST	ENE 1/8 - 1/4 (0.239 mi.)	BB532	1212
SERVICE BOX 49069 Spill Number/Closed Date: 0612528 / 3/16/2007	168 35 STREET	SE 1/8 - 1/4 (0.240 mi.)	BA535	1215

Lower Elevation	Address	Direction / Distance	Map ID	Page
39TH ST MARINE TERMIN/UPS Spill Number/Closed Date: 8801529 / 5/18/1988	39TH ST MARINE TERMINAL	0 - 1/8 (0.000 mi.)	A1	8
GOWANUS BAY Spill Number/Closed Date: 9606916 / 8/30/1996	33RD ST & 1ST AVE	N 0 - 1/8 (0.002 mi.)	9	21
BROOKLYN MARINE TERMINAL EDC - Spill Number/Closed Date: 9714187 / 1/14/2005 Spill Number/Closed Date: 9714188 / 4/22/2005 Spill Number/Closed Date: 9714189 / 1/14/2005	29TH STREET - 39TH STRE	W 0 - 1/8 (0.010 mi.)	96	226
GOWANUS BAY Spill Number/Closed Date: 0002336 / 8/25/2000	28TH STREET & FIRST AVE	NE 0 - 1/8 (0.026 mi.)	106	242
GOWANUS BAY/US POWER GEN Spill Number/Closed Date: 1008141 / 11/10/2010	420 AND 2END AVE	ENE 0 - 1/8 (0.038 mi.)	J114	295
BARGE AND WATER Spill Number/Closed Date: 1300387 / 4/22/2013	420 2ND AVE	ENE 0 - 1/8 (0.040 mi.)	J119	297
US POWER GEN Spill Number/Closed Date: 1304115 / 7/25/2013	420 2 AVE	ENE 0 - 1/8 (0.040 mi.)	J120	298
GOWANUS BAY Spill Number/Closed Date: 1006560 / 10/18/2010 Spill Number/Closed Date: 1205514 / 9/20/2012 Spill Number/Closed Date: 1103351 / 6/24/2011 Spill Number/Closed Date: 1207513 / 2/26/2013	420 2ND AVE	ENE 0 - 1/8 (0.040 mi.)	J121	299
STREET Spill Number/Closed Date: 1303553 / 7/5/2013	420 2ND AVE	ENE 0 - 1/8 (0.040 mi.)	J123	304
GOWANUS GAS TURBINE SITE Spill Number/Closed Date: 9603936 / 7/3/1996	28TH ST AND 2ND AVE	ENE 0 - 1/8 (0.051 mi.)	J134	315
51 9TH ST Spill Number/Closed Date: 9709837 / 11/24/1997	GOWANUS CANAL & 2ND AVE	NE 0 - 1/8 (0.095 mi.)	R163	377

EXECUTIVE SUMMARY

Lower Elevation	Address	Direction / Distance	Map ID	Page
GOWANUS SUBSTATION Spill Number/Closed Date: 0105928 / 5/6/2002	27TH STREET AT THIRD AV	NE 0 - 1/8 (0.095 mi.)	R164	378
GOWANUS SUBSTATION Spill Number/Closed Date: 0110033 / 9/19/2008	3RD AVE & 27TH STREET	NE 0 - 1/8 (0.095 mi.)	R165	380
GOWANUS SUB STATION Spill Number/Closed Date: 0013030 / 8/14/2001	3RD AVE/27TH STREET	NE 0 - 1/8 (0.095 mi.)	R166	381
GOWANUS SUBSTATION Spill Number/Closed Date: 0411513 / 5/27/2005	3RD AVE/27TH STREET	NE 0 - 1/8 (0.095 mi.)	R167	382
GOWANUS SUB STATION Spill Number/Closed Date: 0104431 / 8/1/2001 Spill Number/Closed Date: 0201428 / 12/20/2005 Spill Number/Closed Date: 0013026 / 5/6/2002	3RD AVE & 27TH STREET	NE 0 - 1/8 (0.095 mi.)	R168	384
GOWANUS GAS TURBINES Spill Number/Closed Date: 9004623 / 7/26/1990	27TH ST & 1ST AVE	NE 0 - 1/8 (0.112 mi.)	X218	487
GOWANUS BAY Spill Number/Closed Date: 0601958 / 5/24/2006	29 29TH ST/2ND AVE	NE 0 - 1/8 (0.113 mi.)	X227	491

Other Ascertainable Records

RCRA NonGen / NLR: RCRAInfo is EPA's comprehensive information system, providing access to data supporting the Resource Conservation and Recovery Act (RCRA) of 1976 and the Hazardous and Solid Waste Amendments (HSWA) of 1984. The database includes selective information on sites which generate, transport, store, treat and/or dispose of hazardous waste as defined by the Resource Conservation and Recovery Act (RCRA). Non-Generators do not presently generate hazardous waste.

A review of the RCRA NonGen / NLR list, as provided by EDR, and dated 03/11/2014 has revealed that there are 57 RCRA NonGen / NLR sites within approximately 0.25 miles of the target property.

Equal/Higher Elevation	Address	Direction / Distance	Map ID	Page
DEPT PORTS INTL TRADE & COMM	***39TH ST BETW 1ST AVE &***	***0 - 1/8 (0.001 mi.)***	***C7***	***16***
NEW YORK CITY OF PRINT SHOP HR	***80 39TH ST 1ST FLOOR***	***SW 0 - 1/8 (0.002 mi.)***	***B33***	***73***
FONTANA BROS	148 39TH ST	SSW 0 - 1/8 (0.003 mi.)	C46	88
CARLSON INKS	***148 39TH ST.***	***SSW 0 - 1/8 (0.003 mi.)***	***C47***	***90***
CARLSON INKS	148 39TH ST.	SSW 0 - 1/8 (0.003 mi.)	C50	95
CON ED - TM 3305	***2ND AVE & 29TH ST***	***ENE 0 - 1/8 (0.005 mi.)***	***J69***	***114***
ROMABA RECORD CORP	***33 34TH ST***	***ESE 0 - 1/8 (0.044 mi.)***	***L126***	***306***
BELL ATLANTIC-NY	2 AVE/40 ST	SSW 0 - 1/8 (0.058 mi.)	M143	326
FULTON FERRY LIQUIDATORS INC	***4002 2ND AVE***	***SSW 0 - 1/8 (0.060 mi.)***	***M149***	***336***
TEKNI-PLEX INC	***68 35TH ST***	***SE 0 - 1/8 (0.082 mi.)***	***K156***	***352***
PRINTWAY LTD	***87 35TH ST***	***SE 0 - 1/8 (0.089 mi.)***	***Q162***	***368***
B & R IMPORT CO	4014 FIRST AVE, 5TH FLO	SW 0 - 1/8 (0.099 mi.)	O177	411
ELCO TOY CO	4014 FIRST AVE, 6TH FLO	SW 0 - 1/8 (0.099 mi.)	O178	412
PHOENIX LIGHTING FIXTURE CO IN	***167 41ST ST***	***SSW 0 - 1/8 (0.103 mi.)***	***U195***	***436***
EMPIRE LIGHTING & GIFT CO	167 41ST ST	SSW 0 - 1/8 (0.103 mi.)	U196	443
NYC DEPT OF FINANCE	***167 41ST ST - 2ND FLOOR***	***SSW 0 - 1/8 (0.103 mi.)***	***U197***	***444***
F G P BUSH TERMINAL INC	***148 41ST ST - 7 FLOOR S***	***SSW 0 - 1/8 (0.105 mi.)***	***U200***	***455***
SENTINEL BAG & PAPER	***219 E 36TH ST***	***SSE 0 - 1/8 (0.107 mi.)***	***V214***	***479***
INDUSTRY CITY ASSOCIATION	***241 37TH ST***	***SSE 0 - 1/8 (0.118 mi.)***	***Z233***	***538***
BROOKLYN COATINGS INC	254 36TH ST	SSE 0 - 1/8 (0.119 mi.)	V235	543
INDUSTRIAL FINISHING PRODUCTS	214 40TH ST	S 0 - 1/8 (0.119 mi.)	S239	549

EXECUTIVE SUMMARY

Equal/Higher Elevation	Address	Direction / Distance	Map ID	Page
LACQUER & CHEMICAL CORP	***214 40TH ST***	***S 0 - 1/8 (0.119 mi.)***	***S240***	***550***
CON EDISON	95 29TH ST	ENE 0 - 1/8 (0.120 mi.)	AA247	572
YOOKEL INC	***224 40TH ST***	***S 0 - 1/8 (0.123 mi.)***	***S251***	***581***
GENERAL PAPER GOODS MFG INC	***253 36TH ST***	***SSE 0 - 1/8 (0.123 mi.)***	***V253***	***586***
INDUSTRY CITY ASSOCIATES	***269 37TH ST***	***SSE 1/8 - 1/4 (0.130 mi.)***	***Z258***	***617***
DAVIDSON PIPE SUPPLY CO INC	***990 3RD AVE***	***SSE 1/8 - 1/4 (0.146 mi.)***	***AD266***	***628***
NYSDOT	***920 3RD AVE***	***SE 1/8 - 1/4 (0.147 mi.)***	***AF271***	***656***
L M RABINOWITZ & CO INC	***882 3RD AVE 9TH FLOOR***	***ESE 1/8 - 1/4 (0.148 mi.)***	***AH286***	***697***
U S FOOD AND DRUG ADMINISTRATI	850 THIRD AVE	E 1/8 - 1/4 (0.149 mi.)	AE290	701
BUSH TERMINAL #1	***850 THIRD AVENUE***	***E 1/8 - 1/4 (0.149 mi.)***	***AE298***	***731***
FEDERAL BUREAU OF PRISONS	***830 3RD AVE BLDG 1***	***E 1/8 - 1/4 (0.151 mi.)***	***AA303***	***744***
U S COAST GUARD SUPPLY CENTER	***830 3RD AVE***	***E 1/8 - 1/4 (0.151 mi.)***	***AA306***	***746***
US INFORMATION AGENCY	***29TH ST & 3RD AVE DOOR***	***E 1/8 - 1/4 (0.154 mi.)***	***AA316***	***777***
ROSENBERG LOUIS L	***162 42ND ST***	***SSW 1/8 - 1/4 (0.154 mi.)***	***317***	***779***
CON ED - TM 846	***42ND ST & 2ND AVE***	***SSW 1/8 - 1/4 (0.154 mi.)***	***W322***	***795***
APPLE EXPRESS AUTO BODY	***224 42ND ST***	***SSW 1/8 - 1/4 (0.160 mi.)***	***AK329***	***808***
ENTRY CONTROL DIV US CUSTOMS	***29TH ST & 3RD AVE***	***E 1/8 - 1/4 (0.162 mi.)***	***AA337***	***817***
CARCRAFT COLLISION WORKS INC	***232 42ND ST***	***SSW 1/8 - 1/4 (0.163 mi.)***	***AK339***	***842***
CON EDISON	***3RD AVE 83 FEET S OF 28***	***ENE 1/8 - 1/4 (0.167 mi.)***	***AL343***	***853***
NYSDOT D254608 GOWANUS VIADUCT	***255 42ND ST***	***SSW 1/8 - 1/4 (0.173 mi.)***	***AC362***	***892***
HACHESED MIFAL	***807-821 3RD AVE***	***E 1/8 - 1/4 (0.179 mi.)***	***AL369***	***911***
OESM CORP	***121 31ST ST***	***E 1/8 - 1/4 (0.182 mi.)***	***AM377***	***923***
SERVICE STATION	786 THIRD AVE	ENE 1/8 - 1/4 (0.183 mi.)	AI381	927
NYC DEP	43RD ST & 1ST AVE	SW 1/8 - 1/4 (0.201 mi.)	AU432	1028
NYC ECONOMIC DEVELOPMENT CORP	***4301 1ST AVE***	***SW 1/8 - 1/4 (0.202 mi.)***	***AU445***	***1044***
NEW YORK CROSS HARBOR RWY CORP	4302 FIRST AVE	SW 1/8 - 1/4 (0.203 mi.)	AU455	1068
SEA JET TRUCKING CORP	***140 43RD ST***	***SW 1/8 - 1/4 (0.203 mi.)***	***AX460***	***1091***
BELL ATLANTIC-NY	2 AVE/43 ST	SSW 1/8 - 1/4 (0.204 mi.)	AY463	1093
CON ED-VS 2439	***4302 2 AVE***	***SSW 1/8 - 1/4 (0.206 mi.)***	***AY472***	***1112***
STEVENS TECHNICAL SERVICE	***145 34TH ST***	***SE 1/8 - 1/4 (0.217 mi.)***	***AW492***	***1159***
LOUIS BRESSOUD INC	***270 43RD ST***	***SSW 1/8 - 1/4 (0.229 mi.)***	***AQ514***	***1191***
METRO 1 AMBULANCE SERVICE INC	***350 37TH ST***	***SSE 1/8 - 1/4 (0.231 mi.)***	***AT516***	***1192***
CON ED - MH 67496	***F/O 117-119 25TH ST***	***ENE 1/8 - 1/4 (0.239 mi.)***	***BB527***	***1208***
DEPT PORTS INTL TRADE & COMM	***44TH ST BETW 1ST AVE &***	***SW 1/8 - 1/4 (0.245 mi.)***	***AX543***	***1228***
J N B PRINTING & LITHOGRAPHERS	***141 32ND ST***	***ESE 1/8 - 1/4 (0.246 mi.)***	***BE545***	***1235***

Lower Elevation	Address	Direction / Distance	Map ID	Page
INTERNATIONAL TERM OPERATING C	***1-39TH ST TERMINAL***	***0 - 1/8 (0.000 mi.)***	***A4***	***11***

TRIS: The Toxic Chemical Release Inventory System identifies facilities that release toxic chemicals to the air, water, and land in reportable quantities under SARA Title III, Section 313. The source of this database is the U.S. EPA.

A review of the TRIS list, as provided by EDR, and dated 12/31/2011 has revealed that there is 1 TRIS site within approximately 0.25 miles of the target property.

Lower Elevation	Address	Direction / Distance	Map ID	Page
GOWANUS GENERATING STATION	***29TH ST & 2ND AVE***	***NE 0 - 1/8 (0.113 mi.)***	***X228***	***493***

EXECUTIVE SUMMARY

FTTS: FTTS tracks administrative cases and pesticide enforcement actions and compliance activities related to FIFRA, TSCA and EPCRA (Emergency Planning and Community Right-to-Know Act) over the previous five years. To maintain currency, EDR contacts the Agency on a quarterly basis.

A review of the FTTS list, as provided by EDR, and dated 04/09/2009 has revealed that there are 5 FTTS sites within approximately 0.25 miles of the target property.

Equal/Higher Elevation	Address	Direction / Distance	Map ID	Page
VIRGINIA DARE, INC	***882 THIRD AVE***	***ESE 1/8 - 1/4 (0.148 mi.)***	***AH282***	***683***
V&J IMPORT, INC	***127 27TH ST***	***ENE 1/8 - 1/4 (0.169 mi.)***	***AI350***	***861***
CORBIN CHEMICAL CORP	***125 25TH ST***	***ENE 1/8 - 1/4 (0.239 mi.)***	***BB529***	***1211***
CORBIN CHEMICAL CORP.	***126 25TH ST.***	***ENE 1/8 - 1/4 (0.241 mi.)***	***BB539***	***1221***
CORBIN CHEMICAL CORP	***126 25TH ST***	***ENE 1/8 - 1/4 (0.241 mi.)***	***BB540***	***1222***

HIST FTTS: A complete administrative case listing from the FIFRA/TSCA Tracking System (FTTS) for all ten EPA regions. The information was obtained from the National Compliance Database (NCDB). NCDB supports the implementation of FIFRA (Federal Insecticide, Fungicide, and Rodenticide Act) and TSCA (Toxic Substances Control Act). Some EPA regions are now closing out records. Because of that, and the fact that some EPA regions are not providing EPA Headquarters with updated records, it was decided to create a HIST FTTS database. It included records that may not be included in the newer FTTS database updates. This database is no longer updated.

A review of the HIST FTTS list, as provided by EDR, and dated 10/19/2006 has revealed that there are 5 HIST FTTS sites within approximately 0.25 miles of the target property.

Equal/Higher Elevation	Address	Direction / Distance	Map ID	Page
VIRGINIA DARE, INC	***882 THIRD AVE***	***ESE 1/8 - 1/4 (0.148 mi.)***	***AH282***	***683***
V&J IMPORT, INC	***127 27TH ST***	***ENE 1/8 - 1/4 (0.169 mi.)***	***AI350***	***861***
CORBIN CHEMICAL CORP	***125 25TH ST***	***ENE 1/8 - 1/4 (0.239 mi.)***	***BB529***	***1211***
CORBIN CHEMICAL CORP.	***126 25TH ST.***	***ENE 1/8 - 1/4 (0.241 mi.)***	***BB539***	***1221***
CORBIN CHEMICAL CORP	***126 25TH ST***	***ENE 1/8 - 1/4 (0.241 mi.)***	***BB540***	***1222***

SSTS: Section 7 of the Federal Insecticide, Fungicide and Rodenticide Act, as amended (92 Stat. 829) requires all registered pesticide-producing establishments to submit a report to the Environmental Protection Agency by March 1st each year. Each establishment must report the types and amounts of pesticides, active ingredients and devices being produced, and those having been produced and sold or distributed in the past year.

A review of the SSTS list, as provided by EDR, and dated 12/31/2009 has revealed that there are 2 SSTS sites within approximately 0.25 miles of the target property.

Equal/Higher Elevation	Address	Direction / Distance	Map ID	Page
INTERDYNAMICS INC	***39TH ST***	***SW 0 - 1/8 (0.002 mi.)***	***B31***	***49***
CORBIN CHEMICAL CORPORATION	126 25TH STREET	ENE 1/8 - 1/4 (0.241 mi.)	BB538	1218

ICIS: The Integrated Compliance Information System (ICIS) supports the information needs of the national enforcement and compliance program as well as the unique needs of the National Pollutant Discharge Elimination System (NPDES) program.

A review of the ICIS list, as provided by EDR, and dated 07/20/2011 has revealed that there are 4

EXECUTIVE SUMMARY

ICIS sites within approximately 0.25 miles of the target property.

Equal/Higher Elevation	Address	Direction / Distance	Map ID	Page
UTRECHT MANUFACTURING	33 THIRTY-FIFTH STREET	SE 0 - 1/8 (0.037 mi.)	K110	246
V & J IMPORTS INC	127 27TH ST BROOKLYN	ENE 1/8 - 1/4 (0.170 mi.)	AI351	862
NYC BD OF ED - PS 371	355 37TH STREET BROO	SSE 1/8 - 1/4 (0.237 mi.)	AT523	1199
BASIC METAL SALVAGE FORMERLY R	117-119 25TH STREET	ENE 1/8 - 1/4 (0.239 mi.)	BB533	1214

PADS: The PCB Activity Database identifies generators, transporters, commercial storers and/or brokers and disposers of PCBs who are required to notify the United States Environmental Protection Agency of such activities. The source of this database is the U.S. EPA.

A review of the PADS list, as provided by EDR, and dated 06/01/2013 has revealed that there is 1 PADS site within approximately 0.25 miles of the target property.

Equal/Higher Elevation	Address	Direction / Distance	Map ID	Page
BUSH TERMINAL #1	***850 THIRD AVENUE***	***E 1/8 - 1/4 (0.149 mi.)***	***AE298***	***731***

MLTS: The Material Licensing Tracking System is maintained by the Nuclear Regulatory Commission and contains a list fo approximately 8,100 sites which possess or use radioactive materials and are subject to NRC licensing requirements.

A review of the MLTS list, as provided by EDR, and dated 07/22/2013 has revealed that there are 3 MLTS sites within approximately 0.25 miles of the target property.

Equal/Higher Elevation	Address	Direction / Distance	Map ID	Page
HEALTH & HUMAN SERVICES DEPT.	850 THIRD AVENUE 7TH F	E 1/8 - 1/4 (0.149 mi.)	AE295	716
HEALTH & HUMAN SERVICES DEPT.	850 THIRD AVENUE	E 1/8 - 1/4 (0.149 mi.)	AE297	730
HEALTH & HUMAN SERVICES DEPT.	850 THIRD AVENUE	E 1/8 - 1/4 (0.149 mi.)	AE299	732

FINDS: The Facility Index System contains both facility information and "pointers" to other sources of information that contain more detail. These include: RCRIS; Permit Compliance System (PCS); Aerometric Information Retrieval System (AIRS); FATES (FIFRA [Federal Insecticide Fungicide Rodenticide Act] and TSCA Enforcement System, FTTS [FIFRA/TSCA Tracking System]; CERCLIS; DOCKET (Enforcement Docket used to manage and track information on civil judicial enforcement cases for all environmental statutes); Federal Underground Injection Control (FURS); Federal Reporting Data System (FRDS); Surface Impoundments (SIA); TSCA Chemicals in Commerce Information System (CICS); PADS; RCRA-J (medical waste transporters/disposers); TRIS; and TSCA. The source of this database is the U.S. EPA/NTIS.

A review of the FINDS list, as provided by EDR, and dated 11/18/2013 has revealed that there are 131 FINDS sites within approximately 0.25 miles of the target property.

Equal/Higher Elevation	Address	Direction / Distance	Map ID	Page
RAIL EXTENSION TO SIMS PROPERT	39TH STREET AND 1ST AVE	SW 0 - 1/8 (0.001 mi.)	D8	21
CON EDISON - MANHOLE 73853	2ND AVE & 33RD STREET	E 0 - 1/8 (0.002 mi.)	E12	25
CON EDISON MANHOLE: 56701	39TH ST & 1ST AVE	SW 0 - 1/8 (0.002 mi.)	D14	27
COSTCO-2ND AVE & 37TH ST	2ND AVENUE & 37TH STREE	S 0 - 1/8 (0.002 mi.)	F20	38
VISION BUSH LLC	80 39TH ST	SW 0 - 1/8 (0.002 mi.)	B29	48
80 39TH ST	80 39TH ST	SW 0 - 1/8 (0.002 mi.)	B30	49
INTERDYNAMICS INC	***39TH ST***	***SW 0 - 1/8 (0.002 mi.)***	***B31***	***49***
NEW YORK CITY OF PRINT SHOP HR	***80 39TH ST 1ST FLOOR***	***SW 0 - 1/8 (0.002 mi.)***	***B33***	***73***
BUILDING #24	52 39TH ST	WSW 0 - 1/8 (0.002 mi.)	B34	74

EXECUTIVE SUMMARY

Equal/Higher Elevation	Address	Direction / Distance	Map ID	Page
551 2ND AVENUE BUILDING	551 2ND AVE	E 0 - 1/8 (0.003 mi.)	E38	78
PARADISE PLASTICS LLC	116 39TH ST	SW 0 - 1/8 (0.003 mi.)	C44	87
ROBERT'S & CARLSON, INC.	148 39TH ST.	SSW 0 - 1/8 (0.003 mi.)	C45	88
CARLSON INKS	***148 39TH ST.***	***SSW 0 - 1/8 (0.003 mi.)***	***C47***	***90***
CON EDISON - MANHOLE 62484	39TH STREET & 2ND AVE	SSW 0 - 1/8 (0.004 mi.)	I54	101
NYNEX-39TH ST & 2ND AVE	39TH ST/2ND AVE	SSW 0 - 1/8 (0.004 mi.)	I57	104
AIRBORNE EXPRESS	***51-01 1ST AVE***	***SW 0 - 1/8 (0.005 mi.)***	***D59***	***106***
CON ED - TM 3305	2ND AVE & 29TH ST	ENE 0 - 1/8 (0.005 mi.)	J67	113
ASTORIA GENERATING - B 653/L 3	29TH ST & SECOND AVE	ENE 0 - 1/8 (0.005 mi.)	J78	120
NYC EDC - 29TH ST PIER	29TH ST & 2ND AVE	ENE 0 - 1/8 (0.005 mi.)	J87	201
MANHATTAN VALET	1804 2ND AVENUE	SSW 0 - 1/8 (0.021 mi.)	I104	241
ABSOLUTE WOODWORK LLC	33 35TH ST	SE 0 - 1/8 (0.037 mi.)	K109	245
UTRECHT MFG CORP	33 THIRTY-FIFTH STREET	SE 0 - 1/8 (0.037 mi.)	K112	250
AMERICAN FURNITURE-33 34TH ST	33 34TH STREET	ESE 0 - 1/8 (0.044 mi.)	L124	306
WILLIAMSBURG FURNITURE & ASSOC	33 34TH ST - 6TH FL	ESE 0 - 1/8 (0.044 mi.)	L125	306
ROMABA RECORD CORP	***33 34TH ST***	***ESE 0 - 1/8 (0.044 mi.)***	***L126***	***306***
GALAXCO INC	33 34TH ST.	ESE 0 - 1/8 (0.044 mi.)	L127	308
AMAZING GROUP	32 33RD ST+4TH FL	ESE 0 - 1/8 (0.048 mi.)	E129	310
3913 SECOND AVENUE REALTY LLC	3913 2ND AVE	SSW 0 - 1/8 (0.055 mi.)	M141	324
BELL ATLANTIC-NY	***2 AVE AND 40 ST***	***SSW 0 - 1/8 (0.058 mi.)***	***M144***	***327***
DOWNTOWN RONNI AUTO CORP	4001 2ND AVE	SSW 0 - 1/8 (0.059 mi.)	M146	333
FULTON FERRY LIQUIDATORS INC	***4002 2ND AVE***	***SSW 0 - 1/8 (0.060 mi.)***	***M149***	***336***
MILIDAK USA INC	86 34TH STREET	SE 0 - 1/8 (0.068 mi.)	K153	344
TEKNI-PLEX INC	68 35TH STREET	SE 0 - 1/8 (0.082 mi.)	K157	363
FODERA GUITARS INC	68 34TH STREET	ESE 0 - 1/8 (0.084 mi.)	L158	364
DELTA PACKAGING-87 35TH ST	87 35TH STREET	SE 0 - 1/8 (0.089 mi.)	Q161	367
B & R IMPORT CO	4014 FIRST AVE, 5TH FLO	SW 0 - 1/8 (0.099 mi.)	O172	396
ARTHUR MATNEY CO INC	4014 1ST AVENUE	SW 0 - 1/8 (0.099 mi.)	O174	409
ELCO TOY CO	4014 FIRST AVE, 6TH FLO	SW 0 - 1/8 (0.099 mi.)	O176	411
ATOMIC WOODWORKING INC	68 33RD ST 5TH FL	ESE 0 - 1/8 (0.101 mi.)	T181	415
NATIONAL PACKAGING INC	68 33RD ST	ESE 0 - 1/8 (0.101 mi.)	T183	417
OMNI OFFICE SYSTEMS	4100 FIRST AVE	SW 0 - 1/8 (0.102 mi.)	O187	428
ESQUIRE RADIO & ELECTRONICS	4100 FIRST AVENUE	SW 0 - 1/8 (0.102 mi.)	O189	430
19-20 INDUSTRY CITY ASSOCIATES	147 41ST ST	SSW 0 - 1/8 (0.103 mi.)	U193	435
PERFECT PRINT INC	220 36TH ST - STE 2 A	SSE 0 - 1/8 (0.103 mi.)	V194	435
PHOENIX LIGHTING FIXTURE CO IN	***167 41ST ST***	***SSW 0 - 1/8 (0.103 mi.)***	***U195***	***436***
NYC DEPT OF FINANCE	***167 41ST ST - 2ND FLOOR***	***SSW 0 - 1/8 (0.103 mi.)***	***U197***	***444***
F G P BUSH TERMINAL INC	***148 41ST ST - 7 FLOOR S***	***SSW 0 - 1/8 (0.105 mi.)***	***U200***	***455***
CRAFTSMAN INTERNATIONAL INC	88 35TH ST	SE 0 - 1/8 (0.105 mi.)	Q202	461
DESIGNER AUTO BODY	4102 2ND AVENUE	SSW 0 - 1/8 (0.107 mi.)	W207	474
SENTINEL BAY & PAPER CO-219 36	219 36TH ST	SSE 0 - 1/8 (0.107 mi.)	V208	474
ARTISAN FRAME WORKS	219 36TH ST 6TH FL	SSE 0 - 1/8 (0.107 mi.)	V209	475
219 36TH STREET BUILDING	219 36TH STREET	SSE 0 - 1/8 (0.107 mi.)	V210	475
RAINBOW SILK SCREEN-219 36TH S	219 36TH STREET	SSE 0 - 1/8 (0.107 mi.)	V211	476
SENTINEL BAG & PAPER	***219 E 36TH ST***	***SSE 0 - 1/8 (0.107 mi.)***	***V214***	***479***
FIXTURE HARWARE-4116 FIRST AVE	4116 FIRST AVENUE	SW 0 - 1/8 (0.109 mi.)	O215	486
INDUSTRY CITY 1	241 37TH ST	SSE 0 - 1/8 (0.118 mi.)	Z232	538
INDUSTRY CITY ASSOCIATION	***241 37TH ST***	***SSE 0 - 1/8 (0.118 mi.)***	***Z233***	***538***
ALPHA COATINGS	254 36TH STREET	SSE 0 - 1/8 (0.119 mi.)	V236	545
INDUSTRY CITY ASSOCIATES	254 36TH STREET	SSE 0 - 1/8 (0.119 mi.)	V237	546
LACQUER & CHEMICAL CORP	***214 40TH ST***	***S 0 - 1/8 (0.119 mi.)***	***S240***	***550***
FINANCIER PATISSERIE	214 40TH STREET	S 0 - 1/8 (0.119 mi.)	S241	557
INDUSTRIAL FINISHING PRODUCT	214 40TH ST.	S 0 - 1/8 (0.119 mi.)	S243	568
PYROCK CHEMICAL CORPORATION-21	214 40TH STREET	S 0 - 1/8 (0.119 mi.)	S245	570
CON EDISON	95 29TH ST	ENE 0 - 1/8 (0.120 mi.)	AA248	573
YOOKEL INC	***224 40TH ST***	***S 0 - 1/8 (0.123 mi.)***	***S251***	***581***

EXECUTIVE SUMMARY

Equal/Higher Elevation	Address	Direction / Distance	Map ID	Page
GENERAL PAPER GOODS MFG INC	***253 36TH ST***	***SSE 0 - 1/8 (0.123 mi.)***	***V253***	***586***
228 40TH ST BUILDING	228 40TH ST	S 0 - 1/8 (0.125 mi.)	S254	590
METROPOLITAN DETENTION CTR	100 29TH STREET	ENE 1/8 - 1/4 (0.126 mi.)	AA256	612
INDUSTRY CITY ASSOCIATES	***269 37TH ST***	***SSE 1/8 - 1/4 (0.130 mi.)***	***Z258***	***617***
H R A BK 1 WAREHOUSE	111 29TH ST	E 1/8 - 1/4 (0.138 mi.)	AA261	622
JANTON INDUSTRIES INC	269 41ST STREET	S 1/8 - 1/4 (0.145 mi.)	AC264	625
DAVIDSON PIPE SUPPLY CO INC	***990 3RD AVE***	***SSE 1/8 - 1/4 (0.146 mi.)***	***AD266***	***628***
COSTCO WHOLESALE #318	***976 3RD AVE***	***SSE 1/8 - 1/4 (0.147 mi.)***	***Z270***	***654***
NYSDOT	***920 3RD AVE***	***SE 1/8 - 1/4 (0.147 mi.)***	***AF271***	***656***
NEW YORK CABINET SHOP INC	966 THIRD AVE	SSE 1/8 - 1/4 (0.148 mi.)	Z274	660
DESIGNCORE LTD	13 42ND ST 2ND FLOOR	WSW 1/8 - 1/4 (0.148 mi.)	AG278	665
DEAN & SILVA LLC	13 42ND ST #4	WSW 1/8 - 1/4 (0.148 mi.)	AG279	666
L M RABINOWITZ & CO INC	***882 3RD AVE 9TH FLOOR***	***ESE 1/8 - 1/4 (0.148 mi.)***	***AH286***	***697***
BUSH TERMINAL-ICA	882 3RD AVE	ESE 1/8 - 1/4 (0.148 mi.)	AH288	700
U S FOOD AND DRUG ADMINISTRATI	850 THIRD AVE	E 1/8 - 1/4 (0.149 mi.)	AE289	700
GENERAL SVCES ADMIN-850 3RD AV	850 THIRD AVE	E 1/8 - 1/4 (0.149 mi.)	AE292	709
FEDERAL BUREAU OF PRISONS	***830 3RD AVE BLDG 1***	***E 1/8 - 1/4 (0.151 mi.)***	***AA303***	***744***
BUSH TERMINAL BLDG 1/FED BUR O	830 3RD AVENUE	E 1/8 - 1/4 (0.151 mi.)	AA305	746
U S COAST GUARD SUPPLY CENTER	***830 3RD AVE***	***E 1/8 - 1/4 (0.151 mi.)***	***AA306***	***746***
CON EDISON	42ND ST & 1ST AVE	SW 1/8 - 1/4 (0.151 mi.)	AB311	769
UNIQUE INTERIOR FURNITURE	4201 1ST AVE	SW 1/8 - 1/4 (0.153 mi.)	AB315	777
ROSENBERG LOUIS L	***162 42ND ST***	***SSW 1/8 - 1/4 (0.154 mi.)***	***317***	***779***
CON ED - TM 846	42ND ST & 2ND AVE	SSW 1/8 - 1/4 (0.154 mi.)	W321	794
APPLE EXPRESS AUTO BODY	***224 42ND ST***	***SSW 1/8 - 1/4 (0.160 mi.)***	***AK329***	***808***
US INFORMATION AGENCY	29TH ST & 3RD AVE DOOR	E 1/8 - 1/4 (0.161 mi.)	AA333	813
CARCRAFT COLLISION WORKS INC	***232 42ND ST***	***SSW 1/8 - 1/4 (0.163 mi.)***	***AK339***	***842***
V & J IMPORTS INC	127 27TH ST	ENE 1/8 - 1/4 (0.169 mi.)	AI349	861
JIMMY'S AUTO SERVICE CORP	248 42ND ST	SSW 1/8 - 1/4 (0.171 mi.)	AK355	867
SUDDEN IMPACT AUTO BODY & TOWI	861 3RD AVE	E 1/8 - 1/4 (0.172 mi.)	AM358	889
NYSDOT D254608 GOWANUS VIADUCT	***255 42ND ST***	***SSW 1/8 - 1/4 (0.173 mi.)***	***AC362***	***892***
HACHESED MIFAL	***807-821 3RD AVE***	***E 1/8 - 1/4 (0.179 mi.)***	***AL369***	***911***
ALAATTIN CORP	260 42ND ST	S 1/8 - 1/4 (0.179 mi.)	AC371	914
OESM CORP	***121 31ST ST***	***E 1/8 - 1/4 (0.182 mi.)***	***AM377***	***923***
SUNSET PARK HIGH SCHOOL	153-35 STREET	SE 1/8 - 1/4 (0.183 mi.)	AF379	926
SERVICE STATION	786 THIRD AVE	ENE 1/8 - 1/4 (0.183 mi.)	AI380	926
LL AUTO REPAIR INC.	***129 34 ST.***	***SE 1/8 - 1/4 (0.189 mi.)***	***AF407***	***980***
L L AUTO REPAIR	129 34TH ST	SE 1/8 - 1/4 (0.189 mi.)	AF409	986
BLOOM KOSHER CANDY	129 30TH ST	E 1/8 - 1/4 (0.197 mi.)	AP421	999
NYC DEP	43RD ST & 1ST AVE	SW 1/8 - 1/4 (0.201 mi.)	AU431	1028
NEW YORK CROSS HARBOR RAILROAD	1ST AVENUE/43RD STREET	SW 1/8 - 1/4 (0.201 mi.)	AU434	1030
CON ED - TM 2785	4301-17 1 AVE	SW 1/8 - 1/4 (0.202 mi.)	AU443	1042
NYC ECONOMIC DEVELOPMENT CORP	***4301 1ST AVE***	***SW 1/8 - 1/4 (0.202 mi.)***	***AU445***	***1044***
NEW YORK CROSS HARBOR RWY CORP	4302 FIRST AVE	SW 1/8 - 1/4 (0.203 mi.)	AU454	1067
SEA JET TRUCKING CORP	***140 43RD ST***	***SW 1/8 - 1/4 (0.203 mi.)***	***AX460***	***1091***
BELL ATLANTIC-NY	***2 AVE/43 ST***	***SSW 1/8 - 1/4 (0.204 mi.)***	***AY462***	***1092***
CON ED-VS 2439	4302 2 AVE	SSW 1/8 - 1/4 (0.206 mi.)	AY473	1114
NEW YORK TELEPHONE CO	***230 43RD ST***	***SSW 1/8 - 1/4 (0.210 mi.)***	***AK479***	***1121***
43RD STREET GARAGE - 230 43RD	230 43RD STREET	SSW 1/8 - 1/4 (0.210 mi.)	AK481	1126
EAST END WOOD STRIPPERS INC	4218 3RD AVE	S 1/8 - 1/4 (0.217 mi.)	AQ491	1159
STEVENS TECHNICAL SERVICE	***145 34TH ST***	***SE 1/8 - 1/4 (0.217 mi.)***	***AW492***	***1159***
AMPACK PLASTICS	154 35TH STREET	SE 1/8 - 1/4 (0.218 mi.)	AN493	1161
CARMONA AUTO BODY INC	254 43RD ST	SSW 1/8 - 1/4 (0.220 mi.)	AQ496	1163
ROBERT'S & CARLSON, INC	148 34TH ST	SE 1/8 - 1/4 (0.224 mi.)	AW501	1165
CON EDISON MANHOLE: 49204	***346 39TH ST***	***SSE 1/8 - 1/4 (0.226 mi.)***	***AS505***	***1168***
LOUIS BRESSOUD INC	***270 43RD ST***	***SSW 1/8 - 1/4 (0.229 mi.)***	***AQ514***	***1191***
METRO 1 AMBULANCE SERVICE INC	***350 37TH ST***	***SSE 1/8 - 1/4 (0.231 mi.)***	***AT516***	***1192***

EXECUTIVE SUMMARY

Equal/Higher Elevation	Address	Direction / Distance	Map ID	Page
25TH STREET SITE	75 25TH ST	ENE 1/8 - 1/4 (0.232 mi.)	BB519	1196
CAR-TONE COCLLISION INC.	***148 26TH ST***	***ENE 1/8 - 1/4 (0.234 mi.)***	***AV520***	***1196***
NYC BD OF ED - PS 371	355 37TH STREET	SSE 1/8 - 1/4 (0.237 mi.)	AT524	1199
CON ED - MH 67496	F/O 117-119 25TH ST	ENE 1/8 - 1/4 (0.239 mi.)	BB530	1212
BASIC METAL SALVAGE FORMERLY R	117-119 25TH STREET	ENE 1/8 - 1/4 (0.239 mi.)	BB531	1212
CORBIN CHEMICAL CORP	126 25TH STREET	ENE 1/8 - 1/4 (0.241 mi.)	BB537	1218
J N B PRINTING & LITHOGRAPHERS	***141 32ND ST***	***ESE 1/8 - 1/4 (0.246 mi.)***	***BE545***	***1235***

Lower Elevation	Address	Direction / Distance	Map ID	Page
SIMS MUNICIPAL RECYCLING	472 2ND AVE	ENE 0 - 1/8 (0.014 mi.)	J101	230
GOWANUS GENERATING STATION	420 2ND AVENUE	ENE 0 - 1/8 (0.040 mi.)	J118	297
GOWANUS GENERATING STATION	29TH STREET AND 2ND AVE	NE 0 - 1/8 (0.113 mi.)	X224	490

NY HSWDS: The List includes any known or suspected hazardous substance waste disposal sites. Also included are sites delisted from the Registry of Inactive Hazardous Waste Disposal Sites and non-registry sites that U.S. EPA Preliminary Assessment (PA) reports or Site Investigation (SI) reports were prepared. Hazardous Substance Waste Disposal Sites are eligible to be Superfund sites now that the New York State Superfund has been refinanced and changed. This means that the study inventory has served its purpose and will no longer be maintained as a separate entity The latest version of the study is frozen in time. The sites on the study will not automatically be made superfund sites, rather each site will be further evaluated for listing in the registry. So overtime they will be added to the registry or not.

A review of the NY HSWDS list, as provided by EDR, and dated 01/01/2003 has revealed that there are 3 NY HSWDS sites within approximately 0.25 miles of the target property.

Equal/Higher Elevation	Address	Direction / Distance	Map ID	Page
BLATCHFORD BASE PLANT	32 33RD ST.	ESE 0 - 1/8 (0.049 mi.)	E133	313
US INFORMATION AGENCY	***830 3RD AVE***	***E 1/8 - 1/4 (0.151 mi.)***	***AA307***	***764***
G & L EYES INC.	***341 39TH ST.***	***SSE 1/8 - 1/4 (0.226 mi.)***	***AS507***	***1170***

NY MANIFEST: Manifest is a document that lists and tracks hazardous waste from the generator through transporters to a TSD facility.

A review of the NY MANIFEST list, as provided by EDR, and dated 02/28/2014 has revealed that there are 83 NY MANIFEST sites within approximately 0.25 miles of the target property.

Equal/Higher Elevation	Address	Direction / Distance	Map ID	Page
DEPT PORTS INTL TRADE & COMM	***39TH ST BETW 1ST AVE &***	***0 - 1/8 (0.001 mi.)***	***C7***	***16***
CONSOLIDATED EDISON	2ND AVE & 33RD STREET	E 0 - 1/8 (0.002 mi.)	E10	22
CONSOLIDATED EDISON	39TH ST & 1ST AVE	SW 0 - 1/8 (0.002 mi.)	D15	28
CONSOLIDATED EDISON	39 STREET AND 1 AVENUE	SW 0 - 1/8 (0.002 mi.)	C19	32
NYNEX	37TH ST& 2ND AVE	S 0 - 1/8 (0.002 mi.)	F21	38
NYNEX	2ND AVE & 37TH ST	S 0 - 1/8 (0.002 mi.)	F22	39
NYCDEP	32ND ST & 2ND AVE	E 0 - 1/8 (0.002 mi.)	G23	40
INTERDYNAMICS INC	***39TH ST***	***SW 0 - 1/8 (0.002 mi.)***	***B31***	***49***
CON EDISON	116 39TH ST	SW 0 - 1/8 (0.003 mi.)	C43	85
CONSOLIDATED EDISON	39TH STREET & 2ND AVE	SSW 0 - 1/8 (0.004 mi.)	I52	98
AIRBORNE EXPRESS	***51-01 1ST AVE***	***SW 0 - 1/8 (0.005 mi.)***	***D59***	***106***
CON ED - TM 3305	***2ND AVE & 29TH ST***	***ENE 0 - 1/8 (0.005 mi.)***	***J69***	***114***
VERIZON NEW YORK INC MANHOLE	29TH STREET	ENE 0 - 1/8 (0.005 mi.)	J89	208
UTRECHT MFG CORP	***33 35TH ST***	***SE 0 - 1/8 (0.037 mi.)***	***K113***	***250***

EXECUTIVE SUMMARY

Equal/Higher Elevation	Address	Direction / Distance	Map ID	Page
CON EDISON	3902 2ND AVE	SSW 0 - 1/8 (0.054 mi.)	I138	319
BELL ATLANTIC-NY	***2 AVE AND 40 ST***	***SSW 0 - 1/8 (0.058 mi.)***	***M144***	***327***
FULTON FERRY LIQUIDATORS INC	***4002 2ND AVE***	***SSW 0 - 1/8 (0.060 mi.)***	***M149***	***336***
CONSOLIDATED EDISON	257 W 39TH ST	S 0 - 1/8 (0.073 mi.)	P155	351
TEKNI-PLEX INC	***68 35TH ST***	***SE 0 - 1/8 (0.082 mi.)***	***K156***	***352***
PRINTWAY LTD	***87 35TH ST***	***SE 0 - 1/8 (0.089 mi.)***	***Q162***	***368***
AM COSMETICS INC	***4014 FIRST AVE***	***SW 0 - 1/8 (0.099 mi.)***	***O173***	***396***
CONSOLIDATED EDISON	131 41 ST V2599	SSW 0 - 1/8 (0.103 mi.)	U192	434
PHOENIX LIGHTING FIXTURE CO IN	***167 41ST ST***	***SSW 0 - 1/8 (0.103 mi.)***	***U195***	***436***
NYC DEPT OF FINANCE	***167 41ST ST - 2ND FLOOR***	***SSW 0 - 1/8 (0.103 mi.)***	***U197***	***444***
F G P BUSH TERMINAL INC	***148 41ST ST - 7 FLOOR S***	***SSW 0 - 1/8 (0.105 mi.)***	***U200***	***455***
CONSOLIDATED EDISON	2ND AVE & 41ST ST - MH	SSW 0 - 1/8 (0.105 mi.)	M201	458
SENTINEL BAG & PAPER	***219 E 36TH ST***	***SSE 0 - 1/8 (0.107 mi.)***	***V214***	***479***
INDUSTRY CITY ASSOCIATION	***241 37TH ST***	***SSE 0 - 1/8 (0.118 mi.)***	***Z233***	***538***
LACQUER & CHEMICAL CORP	***214 40TH ST***	***S 0 - 1/8 (0.119 mi.)***	***S240***	***550***
YOOKEL INC	***224 40TH ST***	***S 0 - 1/8 (0.123 mi.)***	***S251***	***581***
GENERAL PAPER GOODS MFG INC	***253 36TH ST***	***SSE 0 - 1/8 (0.123 mi.)***	***V253***	***586***
METROPOLITAN DETENTION CTR	***100 29TH ST***	***ENE 1/8 - 1/4 (0.126 mi.)***	***AA255***	***591***
INDUSTRY CITY ASSOCIATES	***269 37TH ST***	***SSE 1/8 - 1/4 (0.130 mi.)***	***Z258***	***617***
H R A BK 1 WAREHOUSE	***111 29TH ST***	***E 1/8 - 1/4 (0.138 mi.)***	***AA262***	***622***
US FOOD & DRUG ADMINISTRATION	***850 3RD AVE***	***E 1/8 - 1/4 (0.145 mi.)***	***Y265***	***625***
DAVIDSON PIPE SUPPLY CO INC	***990 3RD AVE***	***SSE 1/8 - 1/4 (0.146 mi.)***	***AD266***	***628***
COSTCO WHOLESALE #318	976 3RD AVE	SSE 1/8 - 1/4 (0.147 mi.)	Z269	641
NYSDOT	***920 3RD AVE***	***SE 1/8 - 1/4 (0.147 mi.)***	***AF271***	***656***
CON EDISON	11-42 42 ST	WSW 1/8 - 1/4 (0.148 mi.)	AG275	660
VIRGINIA DARE EXTRACT CO. INC.	***882 THIRD AVE***	***ESE 1/8 - 1/4 (0.148 mi.)***	***AH280***	***666***
L M RABINOWITZ & CO INC	***882 3RD AVE 9TH FLOOR***	***ESE 1/8 - 1/4 (0.148 mi.)***	***AH286***	***697***
GSA - COMMERCIAL BUILDING	***850 THIRD AVE***	***E 1/8 - 1/4 (0.149 mi.)***	***AE296***	***717***
US MILITARY	830 THIRD AVE	E 1/8 - 1/4 (0.151 mi.)	AA302	735
U S COAST GUARD SUPPLY CENTER	***830 3RD AVE***	***E 1/8 - 1/4 (0.151 mi.)***	***AA306***	***746***
US INFORMATION AGENCY	***830 3RD AVE***	***E 1/8 - 1/4 (0.151 mi.)***	***AA307***	***764***
CONSOLIDATED EDISON	42 ST & 1 AVE TM60	SW 1/8 - 1/4 (0.151 mi.)	AB310	768
CONSOLIDATED EDISON - MH 74510	1ST AVE & 42ND ST	SW 1/8 - 1/4 (0.151 mi.)	AB314	773
ROSENBERG LOUIS L	***162 42ND ST***	***SSW 1/8 - 1/4 (0.154 mi.)***	***317***	***779***
CON ED - TM 846	***42ND ST & 2ND AVE***	***SSW 1/8 - 1/4 (0.154 mi.)***	***W322***	***795***
CON EDISON	4210 2ND AVE	SSW 1/8 - 1/4 (0.161 mi.)	AK330	809
CON EDISON	4018 3 AVE	S 1/8 - 1/4 (0.161 mi.)	AJ334	814
ENTRY CONTROL DIV US CUSTOMS	***29TH ST & 3RD AVE***	***E 1/8 - 1/4 (0.162 mi.)***	***AA337***	***817***
ASTORIA GENERATING GOWANNUS GE	***27TH ST & 3RD AVE***	***ENE 1/8 - 1/4 (0.162 mi.)***	***AI338***	***824***
CARCRAFT COLLISION WORKS INC	***232 42ND ST***	***SSW 1/8 - 1/4 (0.163 mi.)***	***AK339***	***842***
CON EDISON	***3RD AVE 83 FEET S OF 28***	***ENE 1/8 - 1/4 (0.167 mi.)***	***AL343***	***853***
NYSDOT D254608 GOWANUS VIADUCT	***255 42ND ST***	***SSW 1/8 - 1/4 (0.173 mi.)***	***AC362***	***892***
CON EDISON	939 3 AVE	SE 1/8 - 1/4 (0.178 mi.)	AN367	908
CONSOLIDATED EDISON	31 26 CONEY ISL AVE MH5	ENE 1/8 - 1/4 (0.179 mi.)	AO373	916
SUNSET PARK HIGH SCHOOL	***153-35 STREET***	***SE 1/8 - 1/4 (0.185 mi.)***	***AF385***	***930***
CON EDISON	OPP 124 29TH ST	E 1/8 - 1/4 (0.186 mi.)	AP387	946
CON EDISON	313 39TH ST	SSE 1/8 - 1/4 (0.187 mi.)	AS388	948
CON EDISON	315 36TH ST	SE 1/8 - 1/4 (0.189 mi.)	AN410	987
CON EDISON	334 36TH ST	SE 1/8 - 1/4 (0.200 mi.)	AN422	999
CON EDISON	785 3RD AVE	ENE 1/8 - 1/4 (0.202 mi.)	AV442	1041
NYC ECONOMIC DEVELOPMENT CORP	***4301 1ST AVE***	***SW 1/8 - 1/4 (0.202 mi.)***	***AU444***	***1043***
CON EDISON	FT OF 137 34 ST	SE 1/8 - 1/4 (0.203 mi.)	AW446	1046
BELL ATLANTIC-NY	***2 AVE/43 ST***	***SSW 1/8 - 1/4 (0.204 mi.)***	***AY462***	***1092***
CON EDISON	150 27 ST	ENE 1/8 - 1/4 (0.206 mi.)	AV471	1111
CON ED-VS 2439	***4302 2 AVE***	***SSW 1/8 - 1/4 (0.206 mi.)***	***AY472***	***1112***
CON EDISON	331 39TH ST	SSE 1/8 - 1/4 (0.208 mi.)	AS476	1117

EXECUTIVE SUMMARY

Equal/Higher Elevation	Address	Direction / Distance	Map ID	Page
VERIZON	***230 43RD ST***	***SSW 1/8 - 1/4 (0.210 mi.)***	***AK480***	***1123***
CON EDISON	337-36TH ST	SE 1/8 - 1/4 (0.215 mi.)	AN485	1132
EAST END WOOD STRIPPERS INC	***4218 3RD AVE***	***S 1/8 - 1/4 (0.217 mi.)***	***AQ490***	***1139***
STEVENS TECHNICAL SERVICE	***145 34TH ST***	***SE 1/8 - 1/4 (0.217 mi.)***	***AW492***	***1159***
CON EDISON	346 39TH ST	SSE 1/8 - 1/4 (0.226 mi.)	AS504	1167
CONSOLIDATED EDISON	***25TH ST & 3RD AVE***	***ENE 1/8 - 1/4 (0.227 mi.)***	***BB512***	***1184***
METRO 1 AMBULANCE SERVICE INC	***350 37TH ST***	***SSE 1/8 - 1/4 (0.231 mi.)***	***AT516***	***1192***
CON ED - MH 67496	***F/O 117-119 25TH ST***	***ENE 1/8 - 1/4 (0.239 mi.)***	***BB527***	***1208***
CON EDISON	165 27 ST	E 1/8 - 1/4 (0.240 mi.)	AV536	1216
DEPT PORTS INTL TRADE & COMM	***44TH ST BETW 1ST AVE &***	***SW 1/8 - 1/4 (0.245 mi.)***	***AX543***	***1228***
J N B PRINTING & LITHOGRAPHERS	141 32ND ST	ESE 1/8 - 1/4 (0.246 mi.)	BE544	1231
CON EDISON	319 42ND ST	S 1/8 - 1/4 (0.246 mi.)	AZ546	1236

Lower Elevation	Address	Direction / Distance	Map ID	Page
INTERNATIONAL TERM OPERATING C	***1-39TH ST TERMINAL***	***0 - 1/8 (0.000 mi.)***	***A4***	***11***

PA MANIFEST: Hazardous waste manifest information.

A review of the PA MANIFEST list, as provided by EDR, and dated 02/28/2014 has revealed that there are 2 PA MANIFEST sites within approximately 0.25 miles of the target property.

Equal/Higher Elevation	Address	Direction / Distance	Map ID	Page
CON EDISON GOWANIS GAS TURBINE	SECOND AVE & 29TH ST	ENE 0 - 1/8 (0.005 mi.)	J81	121
VIRGINIA DARE EXTRACT CO. INC.	882 THIRD AVENUE	ESE 1/8 - 1/4 (0.148 mi.)	AH284	686

NJ MANIFEST: Hazardous waste manifest information.

A review of the NJ MANIFEST list, as provided by EDR, and dated 02/28/2014 has revealed that there are 4 NJ MANIFEST sites within approximately 0.25 miles of the target property.

Equal/Higher Elevation	Address	Direction / Distance	Map ID	Page
INTERDYNAMICS INC	***39TH ST***	***SW 0 - 1/8 (0.002 mi.)***	***B31***	***49***
UTRECHT MANUFACTURING	33 35TH STREET	SE 0 - 1/8 (0.037 mi.)	K111	247
UTRECHT MFG CORP	***33 35TH ST***	***SE 0 - 1/8 (0.037 mi.)***	***K113***	***250***
METROPOLITAN DETENTION CTR	100 29TH ST	ENE 1/8 - 1/4 (0.126 mi.)	AA257	613

NY DRYCLEANERS: A listing of all registered drycleaning facilities.

A review of the NY DRYCLEANERS list, as provided by EDR, and dated 01/21/2014 has revealed that there is 1 NY DRYCLEANERS site within approximately 0.25 miles of the target property.

Equal/Higher Elevation	Address	Direction / Distance	Map ID	Page
KANYA CLEANERS	1626 2ND AVENUE	SSW 0 - 1/8 (0.019 mi.)	I103	241

EXECUTIVE SUMMARY

NY SPDES: New York State has a state program which has been approved by the United States Environmental Protection Agency for the control of wastewater and stormwater discharges in accordance with the Clean Water Act. Under New York State law the program is known as the State Pollutant Discharge Elimination System (SPDES) and is broader in scope than that required by the Clean Water Act in that it controls point source discharges to groundwaters as well as surface waters.

A review of the NY SPDES list, as provided by EDR, and dated 02/25/2014 has revealed that there is 1 NY SPDES site within approximately 0.25 miles of the target property.

Equal/Higher Elevation	Address	Direction / Distance	Map ID	Page
GOWANUS GAS TURBINE SITE	29TH ST & SECOND AVE	ENE 0 - 1/8 (0.005 mi.)	J74	118

NY AIRS:

A review of the NY AIRS list, as provided by EDR, and dated 12/31/2012 has revealed that there is 1 NY AIRS site within approximately 0.25 miles of the target property.

Equal/Higher Elevation	Address	Direction / Distance	Map ID	Page
GOWANUS GENERATING STATION	29TH ST & 2ND AVE	ENE 0 - 1/8 (0.005 mi.)	J85	123

US AIRS: The database is a sub-system of Aerometric Information Retrieval System (AIRS). AFS contains compliance data on air pollution point sources regulated by the U.S. EPA and/or state and local air regulatory agencies. This information comes from source reports by various stationary sources of air pollution, such as electric power plants, steel mills, factories, and universities, and provides information about the air pollutants they produce. Action, air program, air program pollutant, and general level plant data. It is used to track emissions and compliance data from industrial plants.

A review of the US AIRS list, as provided by EDR, and dated 10/23/2013 has revealed that there are 19 US AIRS sites within approximately 0.25 miles of the target property.

Equal/Higher Elevation	Address	Direction / Distance	Map ID	Page
80 39TH ST BUILDING	80 39TH ST	SW 0 - 1/8 (0.002 mi.)	B28	46
INTERDYNAMICS INC	***39TH ST***	***SW 0 - 1/8 (0.002 mi.)***	***B31***	***49***
551 2ND AVENUE BUILDING	551 2ND AVE	E 0 - 1/8 (0.003 mi.)	E37	77
AMAZING GROUP	32 33RD ST&4TH FL	ESE 0 - 1/8 (0.049 mi.)	E131	311
3913 SECOND AVENUE REALTY LLC	3913 2ND AVE	SSW 0 - 1/8 (0.055 mi.)	M139	320
NATIONAL PACKAGING INC	68 33RD ST	ESE 0 - 1/8 (0.101 mi.)	T182	415
ESQUIRE RADIO & ELECTRONICS	4100 FIRST AVENUE	SW 0 - 1/8 (0.102 mi.)	O190	430
219 36TH STREET BUILDING	219 36TH ST	SSE 0 - 1/8 (0.107 mi.)	V212	476
ARTISAN FRAME WORKS	219 36TH ST 6TH FL	SSE 0 - 1/8 (0.107 mi.)	V213	478
INDUSTRY CITY ASSOCIATES	254 36TH STREET	SSE 0 - 1/8 (0.119 mi.)	V238	546
FINANCIER PATISSERIE	214 40TH STREET	S 0 - 1/8 (0.119 mi.)	S244	569
METROPOLITAN DETENTION CTR	***100 29TH ST***	***ENE 1/8 - 1/4 (0.126 mi.)***	***AA255***	***591***
DEAN & SILVA LLC	13 42ND ST #4	WSW 1/8 - 1/4 (0.148 mi.)	AG276	663
DESIGNCORE LTD	13 42ND ST 2ND FLOOR	WSW 1/8 - 1/4 (0.148 mi.)	AG277	664
ALAATTIN CORP	260 42ND ST	S 1/8 - 1/4 (0.179 mi.)	AC372	914
LL AUTO REPAIR INC.	***129 34 ST.***	***SE 1/8 - 1/4 (0.189 mi.)***	***AF407***	***980***
BLOOM KOSHER CANDY	129 30TH ST	E 1/8 - 1/4 (0.197 mi.)	AP420	997
CAR-TONE COCLLISION INC.	***148 26TH ST***	***ENE 1/8 - 1/4 (0.234 mi.)***	***AV520***	***1196***

Lower Elevation	Address	Direction / Distance	Map ID	Page
GOWANUS GENERATING STATION	***29TH ST & 2ND AVE***	***NE 0 - 1/8 (0.113 mi.)***	***X228***	***493***

EXECUTIVE SUMMARY

EDR HIGH RISK HISTORICAL RECORDS

EDR Exclusive Records

EDR US Hist Auto Stat: EDR has searched selected national collections of business directories and has collected listings of potential gas station/filling station/service station sites that were available to EDR researchers. EDR's review was limited to those categories of sources that might, in EDR's opinion, include gas station/filling station/service station establishments. The categories reviewed included, but were not limited to gas, gas station, gasoline station, filling station, auto, automobile repair, auto service station, service station, etc. This database falls within a category of information EDR classifies as "High Risk Historical Records", or HRHR. EDR's HRHR effort presents unique and sometimes proprietary data about past sites and operations that typically create environmental concerns, but may not show up in current government records searches.

A review of the EDR US Hist Auto Stat list, as provided by EDR, has revealed that there are 39 EDR US Hist Auto Stat sites within approximately 0.25 miles of the target property.

Equal/Higher Elevation	Address	Direction / Distance	Map ID	Page
Not reported	41 39TH ST	0 - 1/8 (0.001 mi.)	B5	15
Not reported	41 39TH ST	0 - 1/8 (0.001 mi.)	B6	16
Not reported	41 34TH ST	ESE 0 - 1/8 (0.053 mi.)	L135	316
Not reported	4001 2ND AVE	SSW 0 - 1/8 (0.059 mi.)	M148	335
Not reported	262 39TH ST	S 0 - 1/8 (0.101 mi.)	P180	414
Not reported	4102 2ND AVE	SSW 0 - 1/8 (0.107 mi.)	W206	474
Not reported	268 39TH ST	S 0 - 1/8 (0.110 mi.)	P216	486
Not reported	227 37TH ST	SSE 0 - 1/8 (0.111 mi.)	V217	486
Not reported	258 40TH ST	S 1/8 - 1/4 (0.137 mi.)	S260	622
Not reported	264 41ST ST	S 1/8 - 1/4 (0.142 mi.)	AC263	624
Not reported	956 3RD AVE	SSE 1/8 - 1/4 (0.148 mi.)	V272	659
Not reported	830 3RD AVE	E 1/8 - 1/4 (0.151 mi.)	AA304	746
Not reported	3906 3RD AVE	S 1/8 - 1/4 (0.156 mi.)	AJ325	805
Not reported	4008 3RD AVE	S 1/8 - 1/4 (0.159 mi.)	AJ327	806
Not reported	242 42ND ST	SSW 1/8 - 1/4 (0.168 mi.)	AK344	855
Not reported	891 3RD AVE	ESE 1/8 - 1/4 (0.170 mi.)	AH353	866
Not reported	248 42ND ST	SSW 1/8 - 1/4 (0.171 mi.)	AK354	867
Not reported	250 42ND ST	SSW 1/8 - 1/4 (0.173 mi.)	AK361	892
Not reported	260 42ND ST	S 1/8 - 1/4 (0.179 mi.)	AC370	913
Not reported	788 3RD AVE	ENE 1/8 - 1/4 (0.179 mi.)	AI374	921
Not reported	266 42ND ST	S 1/8 - 1/4 (0.183 mi.)	AC382	928
Not reported	4114 3RD AVE	S 1/8 - 1/4 (0.185 mi.)	AR384	929
Not reported	797 3RD AVE	ENE 1/8 - 1/4 (0.187 mi.)	AL390	951
Not reported	129 34TH ST	SE 1/8 - 1/4 (0.189 mi.)	AF405	977
Not reported	319 37TH ST	SSE 1/8 - 1/4 (0.193 mi.)	AT414	992
Not reported	320 39TH ST	SSE 1/8 - 1/4 (0.196 mi.)	AS418	997
Not reported	211 43RD ST	SSW 1/8 - 1/4 (0.204 mi.)	AY461	1092
Not reported	143 34TH ST	SE 1/8 - 1/4 (0.214 mi.)	AW484	1132
Not reported	4206 3RD AVE	S 1/8 - 1/4 (0.215 mi.)	AR488	1136
Not reported	4218 3RD AVE	S 1/8 - 1/4 (0.219 mi.)	AZ494	1162
Not reported	254 43RD ST	SSW 1/8 - 1/4 (0.220 mi.)	AQ495	1162
Not reported	261 43RD ST	SSW 1/8 - 1/4 (0.221 mi.)	AQ497	1163
Not reported	265 43RD ST	SSW 1/8 - 1/4 (0.224 mi.)	AQ500	1164
Not reported	766 3RD AVE	ENE 1/8 - 1/4 (0.224 mi.)	BB502	1166
Not reported	277 43RD ST	SSW 1/8 - 1/4 (0.231 mi.)	AQ517	1195
Not reported	148 26TH AVE	ENE 1/8 - 1/4 (0.232 mi.)	AV518	1195
Not reported	148 26TH ST	ENE 1/8 - 1/4 (0.234 mi.)	AV521	1198
Not reported	365 39TH ST	SSE 1/8 - 1/4 (0.247 mi.)	BD547	1238

Equal/Higher Elevation	Address	Direction / Distance	Map ID	Page
Not reported	149 29TH ST	E 1/8 - 1/4 (0.247 mi.)	548	1239

EDR US Hist Cleaners: EDR has searched selected national collections of business directories and has collected listings of potential dry cleaner sites that were available to EDR researchers. EDR's review was limited to those categories of sources that might, in EDR's opinion, include dry cleaning establishments. The categories reviewed included, but were not limited to dry cleaners, cleaners, laundry, laundromat, cleaning/laundry, wash & dry etc. This database falls within a category of information EDR classifies as "High Risk Historical Records", or HRHR. EDR's HRHR effort presents unique and sometimes proprietary data about past sites and operations that typically create environmental concerns, but may not show up in current government records searches.

A review of the EDR US Hist Cleaners list, as provided by EDR, has revealed that there are 4 EDR US Hist Cleaners sites within approximately 0.25 miles of the target property.

Equal/Higher Elevation	Address	Direction / Distance	Map ID	Page
Not reported	36 37TH ST	S 0 - 1/8 (0.022 mi.)	F105	242
Not reported	37 34TH ST	ESE 0 - 1/8 (0.048 mi.)	L130	311
Not reported	77 25TH AVE	ENE 1/8 - 1/4 (0.230 mi.)	BB515	1192
Not reported	164 35TH ST	SE 1/8 - 1/4 (0.234 mi.)	BA522	1198

EDR RECOVERED GOVERNMENT ARCHIVES

Exclusive Recovered Govt. Archives

NY RGA LF: The EDR Recovered Government Archive Landfill database provides a list of landfills derived from historical databases and includes many records that no longer appear in current government lists. Compiled from Records formerly available from the Department of Environmental Conservation in New York.

A review of the NY RGA LF list, as provided by EDR, has revealed that there are 2 NY RGA LF sites within approximately 0.25 miles of the target property.

Equal/Higher Elevation	Address	Direction / Distance	Map ID	Page
ANTON JUNICIC ENTERPRISES INC	776 3RD AVE	ENE 1/8 - 1/4 (0.205 mi.)	AO469	1105
CONTAINER SERVICE INC.	265 43RD ST	SSW 1/8 - 1/4 (0.224 mi.)	AQ499	1164

EXECUTIVE SUMMARY

Due to poor or inadequate address information, the following sites were not mapped. Count: 20 records.

Site Name	Database(s)
CONSOLIDATED EDISON	NY MANIFEST
CONSOLIDATED EDISON	NY MANIFEST
NYC DEC	RCRA NonGen / NLR, NJ MANIFEST, NY MANIFEST
NYNEX	NY MANIFEST
CONSOLIDATED EDISON	NY MANIFEST
BELL ATLANTIC-NY	NY MANIFEST
VERIZON NEW YORK INC	FINDS, NY MANIFEST
NYCDEP	NY MANIFEST
CONSOLIDATED EDISON	NY MANIFEST
CON EDISION - MH38210	RCRA NonGen / NLR, NY MANIFEST
CON EDISON MANHOLE 66768	RCRA NonGen / NLR, NY MANIFEST
NYSDOT BIN 1076750	RCRA-LQG
CON EDISON - MANHOLE 74940	RCRA-LQG
CON EDISON - MANHOLE 51194	RCRA-LQG
CON EDISON	RCRA-CESQG
CON EDISON	RCRA-CESQG
EXIT 34	NY Spills
KINGS HIGHWAY MOBIL	NY Spills
BETW/AVE X &	NY Spills
205842; KINGS HWY	NY Spills

OVERVIEW MAP - 3929425.20s

Wall Street - Bayonne
Bellford Walk
Columbia Ter
Wall St
Wall Ave
Wall Place
Wall Place
Wall Place

DETAIL MAP - 3929425.20s

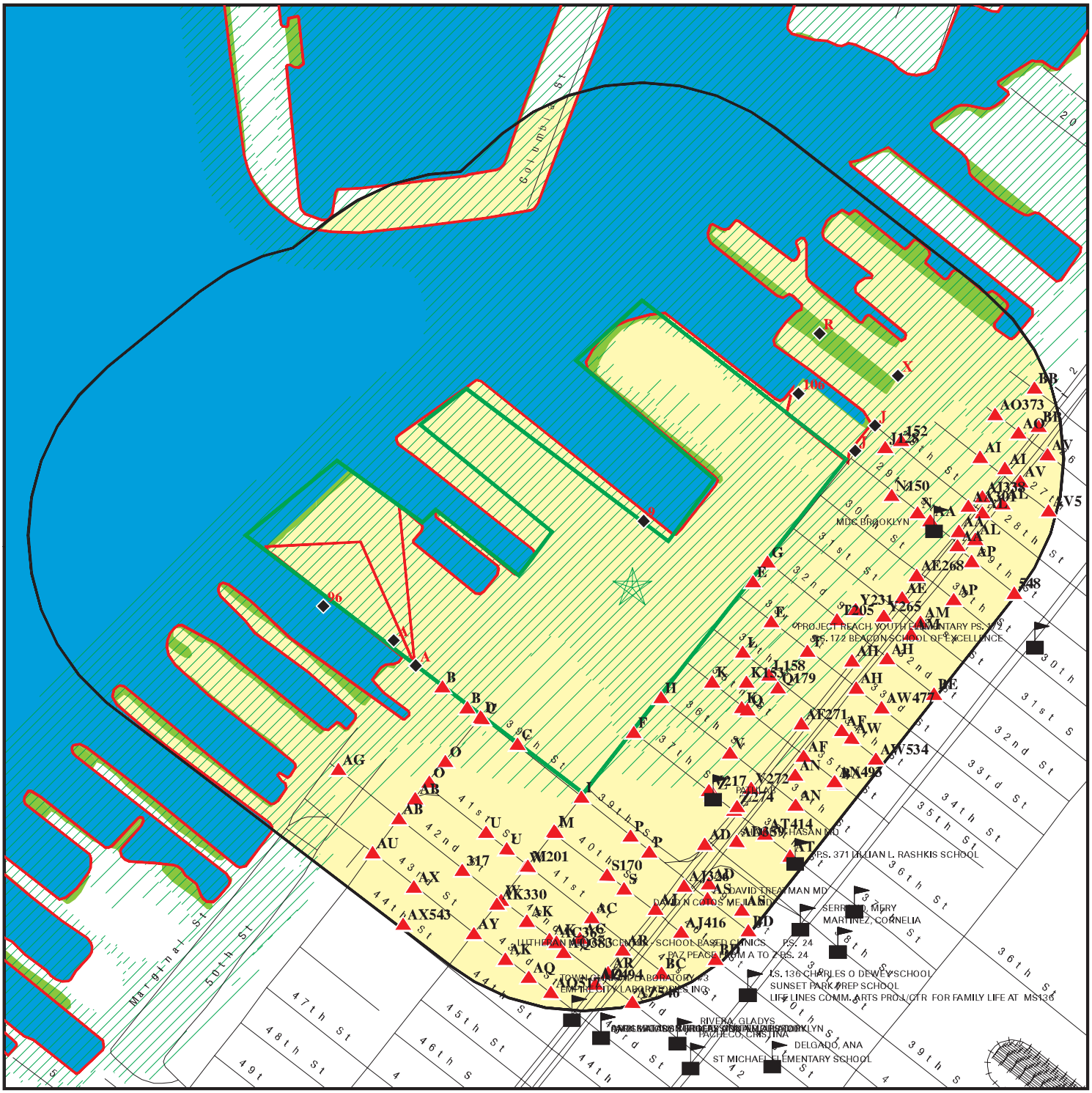

0 1/8 1/4 1/2 Miles

- Target Property
- Sites at elevations higher than or equal to the target property
- Sites at elevations lower than the target property
- Manufactured Gas Plants
- Sensitive Receptors
- National Priority List Sites
- Dept. Defense Sites
- Indian Reservations BIA
- County Boundary
- Oil & Gas pipelines from USGS
- 100-year flood zone
- 500-year flood zone
- National Wetland Inventory
- State Wetlands

This report includes Interactive Map Layers to display and/or hide map information. The legend includes only those icons for the default map view.

SITE NAME: SBMT	CLIENT: STV Inc.
ADDRESS: 646 Second Avenue Brooklyn NY 11232	CONTACT: Doug Glorie INQUIRY #: 3929425.20s
LAT/LONG: 40.6588 / 74.0094	DATE: April 30, 2014 4:03 pm

Copyright © 2014 EDR, Inc. © 2010 Tele Atlas Rel. 07/2009.

MAP FINDINGS SUMMARY

Database	Search Distance (Miles)	Target Property	< 1/8	1/8 - 1/4	1/4 - 1/2	1/2 - 1	> 1	Total Plotted
STANDARD ENVIRONMENTAL RECORDS								
Federal NPL site list								
NPL	0.250		0	0	NR	NR	NR	0
Proposed NPL	0.250		0	0	NR	NR	NR	0
NPL LIENS	0.250		0	0	NR	NR	NR	0
Federal Delisted NPL site list								
Delisted NPL	0.250		0	0	NR	NR	NR	0
Federal CERCLIS list								
CERCLIS	0.250		0	0	NR	NR	NR	0
FEDERAL FACILITY	0.250		0	0	NR	NR	NR	0
Federal CERCLIS NFRAP site List								
CERC-NFRAP	0.250		1	2	NR	NR	NR	3
Federal RCRA CORRACTS facilities list								
CORRACTS	0.250		0	0	NR	NR	NR	0
Federal RCRA non-CORRACTS TSD facilities list								
RCRA-TSDF	0.250		0	0	NR	NR	NR	0
Federal RCRA generators list								
RCRA-LQG	0.250		4	4	NR	NR	NR	8
RCRA-SQG	0.250		0	1	NR	NR	NR	1
RCRA-CESQG	0.250		5	6	NR	NR	NR	11
Federal institutional controls / engineering controls registries								
US ENG CONTROLS	0.250		0	0	NR	NR	NR	0
US INST CONTROL	0.250		0	0	NR	NR	NR	0
LUCIS	0.250		0	0	NR	NR	NR	0
Federal ERNS list								
ERNS	0.250		32	5	NR	NR	NR	37
State- and tribal - equivalent CERCLIS								
NY SHWS	0.250		0	0	NR	NR	NR	0
NY VAPOR REOPENED	0.250		0	0	NR	NR	NR	0
State and tribal landfill and/or solid waste disposal site lists								
NY SWF/LF	0.250		0	2	NR	NR	NR	2
State and tribal leaking storage tank lists								
NY LTANKS	0.250		6	12	NR	NR	NR	18
NY HIST LTANKS	0.250		0	0	NR	NR	NR	0
INDIAN LUST	0.250		0	0	NR	NR	NR	0

MAP FINDINGS SUMMARY

Database	Search Distance (Miles)	Target Property	< 1/8	1/8 - 1/4	1/4 - 1/2	1/2 - 1	> 1	Total Plotted
State and tribal registered storage tank lists								
NY TANKS	0.250		0	0	NR	NR	NR	0
NY UST	0.250		11	8	NR	NR	NR	19
NY CBS UST	0.250		1	0	NR	NR	NR	1
NY MOSF UST	0.250		0	0	NR	NR	NR	0
NY AST	0.250		12	14	NR	NR	NR	26
NY CBS AST	0.250		3	0	NR	NR	NR	3
NY MOSF AST	0.250		0	0	NR	NR	NR	0
NY MOSF	0.250		2	0	NR	NR	NR	2
NY CBS	0.250		3	1	NR	NR	NR	4
INDIAN UST	0.250		0	0	NR	NR	NR	0
FEMA UST	0.250		0	0	NR	NR	NR	0
State and tribal institutional control / engineering control registries								
NY ENG CONTROLS	0.250		0	0	NR	NR	NR	0
NY INST CONTROL	0.250		0	0	NR	NR	NR	0
NY RES DECL	0.250		0	0	NR	NR	NR	0
State and tribal voluntary cleanup sites								
NY VCP	0.250		0	0	NR	NR	NR	0
INDIAN VCP	0.250		0	0	NR	NR	NR	0
State and tribal Brownfields sites								
NY ERP	0.250		0	1	NR	NR	NR	1
NY BROWNFIELDS	0.250		0	0	NR	NR	NR	0
ADDITIONAL ENVIRONMENTAL RECORDS								
Local Brownfield lists								
US BROWNFIELDS	0.250		0	0	NR	NR	NR	0
Local Lists of Landfill / Solid Waste Disposal Sites								
ODI	0.250		0	0	NR	NR	NR	0
DEBRIS REGION 9	0.250		0	0	NR	NR	NR	0
NY SWRCY	0.250		0	0	NR	NR	NR	0
NY SWTIRE	0.250		0	0	NR	NR	NR	0
INDIAN ODI	0.250		0	0	NR	NR	NR	0
Local Lists of Hazardous waste / Contaminated Sites								
US CDL	0.250		0	0	NR	NR	NR	0
NY DEL SHWS	0.250		0	0	NR	NR	NR	0
US HIST CDL	0.250		0	0	NR	NR	NR	0
Local Lists of Registered Storage Tanks								
NY HIST UST	0.250		7	8	NR	NR	NR	15
NY HIST AST	0.250		5	7	NR	NR	NR	12

MAP FINDINGS SUMMARY

Database	Search Distance (Miles)	Target Property	< 1/8	1/8 - 1/4	1/4 - 1/2	1/2 - 1	> 1	Total Plotted
Local Land Records								
LIENS 2	0.250		0	0	NR	NR	NR	0
NY LIENS	0.250		0	0	NR	NR	NR	0
Records of Emergency Release Reports								
HMIRS	0.250		0	0	NR	NR	NR	0
NY Spills	0.250		53	99	NR	NR	NR	152
NY Hist Spills	0.250		0	0	NR	NR	NR	0
NY SPILLS 80	0.250		0	0	NR	NR	NR	0
NY SPILLS 90	0.250		0	0	NR	NR	NR	0
Other Ascertainable Records								
RCRA NonGen / NLR	0.250		26	31	NR	NR	NR	57
DOT OPS	0.250		0	0	NR	NR	NR	0
DOD	0.250		0	0	NR	NR	NR	0
FUDS	0.250		0	0	NR	NR	NR	0
CONSENT	0.250		0	0	NR	NR	NR	0
ROD	0.250		0	0	NR	NR	NR	0
UMTRA	0.250		0	0	NR	NR	NR	0
US MINES	0.250		0	0	NR	NR	NR	0
TRIS	0.250		1	0	NR	NR	NR	1
TSCA	0.250		0	0	NR	NR	NR	0
FTTS	0.250		0	5	NR	NR	NR	5
HIST FTTS	0.250		0	5	NR	NR	NR	5
SSTS	0.250		1	1	NR	NR	NR	2
ICIS	0.250		1	3	NR	NR	NR	4
PADS	0.250		0	1	NR	NR	NR	1
MLTS	0.250		0	3	NR	NR	NR	3
RADINFO	0.250		0	0	NR	NR	NR	0
FINDS	0.250		70	61	NR	NR	NR	131
RAATS	0.250		0	0	NR	NR	NR	0
RMP	0.250		0	0	NR	NR	NR	0
NY HSWDS	0.250		1	2	NR	NR	NR	3
NY UIC	0.250		0	0	NR	NR	NR	0
NY MANIFEST	0.250		32	51	NR	NR	NR	83
PA MANIFEST	0.250		1	1	NR	NR	NR	2
NJ MANIFEST	0.250		3	1	NR	NR	NR	4
NY DRYCLEANERS	0.250		1	0	NR	NR	NR	1
NY SPDES	0.250		1	0	NR	NR	NR	1
NY AIRS	0.250		1	0	NR	NR	NR	1
NY E DESIGNATION	0.250		0	0	NR	NR	NR	0
INDIAN RESERV	0.250		0	0	NR	NR	NR	0
SCRD DRYCLEANERS	0.250		0	0	NR	NR	NR	0
NY Financial Assurance	0.250		0	0	NR	NR	NR	0
NY COAL ASH	0.250		0	0	NR	NR	NR	0
2020 COR ACTION	0.250		0	0	NR	NR	NR	0
EPA WATCH LIST	0.250		0	0	NR	NR	NR	0
LEAD SMELTERS	0.250		0	0	NR	NR	NR	0
PCB TRANSFORMER	0.250		0	0	NR	NR	NR	0
COAL ASH EPA	0.250		0	0	NR	NR	NR	0

MAP FINDINGS SUMMARY

Database	Search Distance (Miles)	Target Property	< 1/8	1/8 - 1/4	1/4 - 1/2	1/2 - 1	> 1	Total Plotted
US FIN ASSUR	0.250		0	0	NR	NR	NR	0
COAL ASH DOE	0.250		0	0	NR	NR	NR	0
PRP	0.250		0	0	NR	NR	NR	0
US AIRS	0.250		12	7	NR	NR	NR	19
EDR HIGH RISK HISTORICAL RECORDS								
EDR Exclusive Records								
EDR MGP	0.250		0	0	NR	NR	NR	0
EDR US Hist Auto Stat	0.250		8	31	NR	NR	NR	39
EDR US Hist Cleaners	0.250		2	2	NR	NR	NR	4
EDR RECOVERED GOVERNMENT ARCHIVES								
Exclusive Recovered Govt. Archives								
NY RGA LF	0.250		0	2	NR	NR	NR	2
NY RGA HWS	0.250		0	0	NR	NR	NR	0

NOTES:

TP = Target Property

NR = Not Requested at this Search Distance

Sites may be listed in more than one database

A1 **39TH ST MARINE TERMIN/UPS** **NY Spills** **S102145026**
39TH ST MARINE TERMINAL **N/A**
< 1/8 **NEW YORK CITY, NY**
1 ft.

Site 1 of 4 in cluster A

Relative:
Lower

Actual:
1 ft.

SPILLS:

Facility ID:	8801529
Facility Type:	ER
DER Facility ID:	243149
Site ID:	300609
DEC Region:	2
Spill Date:	5/17/1988
Spill Number/Closed Date:	8801529 / 5/18/1988
Spill Cause:	Human Error
Spill Class:	Not reported
SWIS:	2401
Investigator:	RWAUSTIN
Referred To:	Not reported
Reported to Dept:	5/17/1988
CID:	Not reported
Water Affected:	Not reported
Spill Source:	Commercial/Industrial
Spill Notifier:	Fire Department
Cleanup Ceased:	5/18/1988
Cleanup Meets Std:	True
Last Inspection:	Not reported
Recommended Penalty:	False
UST Trust:	False
Remediation Phase:	0
Date Entered In Computer:	5/20/1988
Spill Record Last Update:	5/20/1988
Spiller Name:	Not reported
Spiller Company:	UNITED PARCEL SERVICE
Spiller Address:	39TH ST MARINE TERMINAL
Spiller City,St,Zip:	BROOKLYN, NY
Spiller Company:	001
Contact Name:	Not reported
Contact Phone:	Not reported
DEC Memo:	Prior to Sept, 2004 data translation this spill Lead_DEC Field was "AUSTIN"10/10/95: This is additional information about material spilled from the translation of the old spill file: MUSTARD OIL.
Remarks:	PACKAGE WITH BOTTLE OF MUSTARD OIL BROKE, WORKERS OVERCOME WITH FUMES. Not reported

Material:

Tank Test:

A2 **116 39TH ST/MAGNOLIA IND.** **NY LTANKS** **S102671889**
116 39TH ST/MAGNOLIA IND. **N/A**
< 1/8 **BROOKLYN, NY**
1 ft.

Site 2 of 4 in cluster A

Relative:
Lower

Actual:
1 ft.

LTANKS:

Site ID:	288856
Spill Number/Closed Date:	9201695 / 5/12/1992
Spill Date:	5/11/1992
Spill Cause:	Tank Overfill
Spill Source:	Commercial/Industrial
Spill Class:	Known release with minimal potential for fire or hazard. DEC Response. Willing Responsible Party. Corrective action taken.
Cleanup Ceased:	5/12/1992
Cleanup Meets Standard:	True
SWIS:	2401
Investigator:	KSTANG
Referred To:	Not reported
Reported to Dept:	5/12/1992
CID:	Not reported
Water Affected:	Not reported
Spill Notifier:	Other
Last Inspection:	Not reported
Recommended Penalty:	False
UST Involvement:	False
Remediation Phase:	0
Date Entered In Computer:	5/12/1992
Spill Record Last Update:	9/30/2004
Spiller Name:	Not reported
Spiller Company:	Not reported
Spiller Address:	Not reported
Spiller City,St,Zip:	***Update***, ZZ
Spiller County:	001
Spiller Contact:	Not reported
Spiller Phone:	Not reported
Spiller Extention:	Not reported
DEC Region:	2
DER Facility ID:	233968
DEC Memo:	Prior to Sept, 2004 data translation this spill Lead_DEC Field was "TANG"
Remarks:	SORBENT APPLIED, PICKED UP & DISPOSED.

Material:

Site ID:	288856
Operable Unit ID:	968959
Operable Unit:	01
Material ID:	412994
Material Code:	0001A
Material Name:	#2 Fuel Oil
Case No.:	Not reported
Material FA:	Petroleum
Quantity:	5
Units:	Gallons
Recovered:	No
Resource Affected:	Not reported
Oxygenate:	False

116 39TH ST/MAGNOLIA IND. (Continued) **S102671889**

Tank Test:

A3 **BROOKLYN MARINE TERMINAL EDC -DDC** **NY Spills** **S103571878**
29TH STREET - 39TH STREET & WATER STREET **N/A**
< 1/8 **BROOKLYN, NY**
1 ft.

Site 3 of 4 in cluster A

Relative:
Higher

Actual:
2 ft.

SPILLS:

Facility ID:	9714190
Facility Type:	ER
DER Facility ID:	203215
Site ID:	100516
DEC Region:	2
Spill Date:	3/20/1998
Spill Number/Closed Date:	9714190 / 7/6/2005
Spill Cause:	Other
Spill Class:	Known release that creates potential for fire or hazard. DEC Response. Willing Responsible Party. Corrective action taken.
SWIS:	2401
Investigator:	AIIslam
Referred To:	Not reported
Reported to Dept:	3/23/1998
CID:	351
Water Affected:	Not reported
Spill Source:	Commercial/Industrial
Spill Notifier:	Other
Cleanup Ceased:	Not reported
Cleanup Meets Std:	False
Last Inspection:	Not reported
Recommended Penalty:	False
UST Trust:	False
Remediation Phase:	0
Date Entered In Computer:	3/23/1998
Spill Record Last Update:	10/24/2005
Spiller Name:	Not reported
Spiller Company:	EDP
Spiller Address:	Not reported
Spiller City,St,Zip:	ZZ
Spiller Company:	001
Contact Name:	KEITH PEPENELLA
Contact Phone:	(212) 619-0460
DEC Memo:	Prior to Sept, 2004 data translation this spill Lead_DEC Field was "KOLLEENY"TRANSFERRED TO I. ISLAM4/27/05- The site is under remediation by O'Brien-Kreitzberg (OBK). Reviewed the quarterly monitoring report (Oct.-Dec./04). There are only 2 groundwater monitoring wells (MW-B-04 & MW-D-05)under quarterly sampling. Sampling results from well MW-B-04 exhibited no exceedances of VOCs and SVOCs in three consecutive events and as such will be dropped from monitoring. The other monitoring well was not accessible during last two sampling events due to construction materials being stored over the well. However, effort is being made for sampling this well in the forthcoming quarterly event. No Free Product was observed in any of the monitoring wells.- II7/6/05- Reviewed the monitoring report dt. May 24, 2005 where URS has presented the latest (Mar./05)GW sampling compliant results from the lone monitoring well

BROOKLYN MARINE TERMINAL EDC -DDC (Continued) **S103571878**

MW-D-05 and requested for the Spill Closure . Based on the presented data and URS's request, the spill case is closed and NFA letter issued. - II.

Remarks: DEC WAS ALREADY ON SITE - UST REMOVALS BEING DONE ON SITE - SPILLAGE FOUND AROUND TANKS AND PUMPS

Material:

Site ID:	100516
Operable Unit ID:	1057047
Operable Unit:	01
Material ID:	325157
Material Code:	0066A
Material Name:	UNKNOWN PETROLEUM
Case No.:	Not reported
Material FA:	Petroleum
Quantity:	0
Units:	Gallons
Recovered:	No
Resource Affected:	Not reported
Oxygenate:	False

Tank Test:

A4 **INTERNATIONAL TERM OPERATING CO INC** **RCRA NonGen / NLR** **1000216638**
1-39TH ST TERMINAL **NY MANIFEST** **NYD981873912**
< 1/8 **BROOKLYN, NY 11232**
0.000 mi.
2 ft. **Site 4 of 4 in cluster A**

Relative:
Lower

Actual:
1 ft.

RCRA NonGen / NLR:

Date form received by agency:	01/01/2007
Facility name:	INTERNATIONAL TERM OPERATING CO INC
Facility address:	1-39TH ST TERMINAL BROOKLYN, NY 11232
EPA ID:	NYD981873912
Mailing address:	EVERTRUST PLZ JERSEY CITY, NY 07302
Contact:	Not reported
Contact address:	EVERTRUST PLZ JERSEY CITY, NY 07302
Contact country:	US
Contact telephone:	Not reported
Contact email:	Not reported
EPA Region:	02
Classification:	Non-Generator
Description:	Handler: Non-Generators do not presently generate hazardous waste

Owner/Operator Summary:

Owner/operator name:	THE CITY OF NEW YORK DEPT PORTS & TERM
Owner/operator address:	NOT REQUIRED NOT REQUIRED, WY 99999
Owner/operator country:	US
Owner/operator telephone:	(212) 555-1212
Legal status:	Private
Owner/Operator Type:	Operator
Owner/Op start date:	Not reported

INTERNATIONAL TERM OPERATING CO INC (Continued) **1000216638**

Owner/Op end date: Not reported

Owner/operator name: THE CITY OF NEW YORK DEPT PORTS & TERM
Owner/operator address: NOT REQUIRED
NOT REQUIRED, WY 99999
Owner/operator country: US
Owner/operator telephone: (212) 555-1212
Legal status: Private
Owner/Operator Type: Owner
Owner/Op start date: Not reported
Owner/Op end date: Not reported

Handler Activities Summary:
U.S. importer of hazardous waste: No
Mixed waste (haz. and radioactive): No
Recycler of hazardous waste: No
Transporter of hazardous waste: No
Treater, storer or disposer of HW: No
Underground injection activity: No
On-site burner exemption: No
Furnace exemption: No
Used oil fuel burner: No
Used oil processor: No
User oil refiner: No
Used oil fuel marketer to burner: No
Used oil Specification marketer: No
Used oil transfer facility: No
Used oil transporter: No

Historical Generators:
Date form received by agency: 01/01/2006
Facility name: INTERNATIONAL TERM OPERATING CO INC
Classification: Not a generator, verified

Date form received by agency: 07/08/1999
Facility name: INTERNATIONAL TERM OPERATING CO INC
Classification: Not a generator, verified

Date form received by agency: 01/14/1987
Facility name: INTERNATIONAL TERM OPERATING CO INC
Classification: Large Quantity Generator

Violation Status: No violations found

NY MANIFEST:
EPA ID: NYD981873912
Country: USA
Mailing Name: INTERNATIONAL TERMINAL OPERATIONS
Mailing Contact: INTERNATIONAL TERMINAL OPERATIONS
Mailing Address: 1-39TH STREET
Mailing Address 2: Not reported
Mailing City: BROOKLYN
Mailing State: NY
Mailing Zip: 11222
Mailing Zip4: Not reported
Mailing Country: USA
Mailing Phone: 718-499-3900

INTERNATIONAL TERM OPERATING CO INC (Continued) **1000216638**

Document ID:	NYA6369012
Manifest Status:	Completed copy
Trans1 State ID:	NJXL11LX
Trans2 State ID:	Not reported
Generator Ship Date:	870128
Trans1 Recv Date:	870128
Trans2 Recv Date:	Not reported
TSD Site Recv Date:	870128
Part A Recv Date:	870202
Part B Recv Date:	870209
Generator EPA ID:	NYD981873912
Trans1 EPA ID:	NJD991291105
Trans2 EPA ID:	Not reported
TSDF ID:	NYD049178296
Waste Code:	X900 - NJ UNKNOWN
Quantity:	05400
Units:	P - Pounds
Number of Containers:	018
Container Type:	DM - Metal drums, barrels
Handling Method:	T Chemical, physical, or biological treatment.
Specific Gravity:	100
Year:	87

Document ID:	NYA6368706
Manifest Status:	Completed copy
Trans1 State ID:	NJTM695P
Trans2 State ID:	Not reported
Generator Ship Date:	870123
Trans1 Recv Date:	870123
Trans2 Recv Date:	Not reported
TSD Site Recv Date:	870123
Part A Recv Date:	870204
Part B Recv Date:	870204
Generator EPA ID:	NYD981873912
Trans1 EPA ID:	NJD991291105
Trans2 EPA ID:	Not reported
TSDF ID:	NYD049178296
Waste Code:	X900 - NJ UNKNOWN
Quantity:	30000
Units:	P - Pounds
Number of Containers:	050
Container Type:	DM - Metal drums, barrels
Handling Method:	T Chemical, physical, or biological treatment.
Specific Gravity:	100
Waste Code:	Not reported
Quantity:	00120
Units:	P - Pounds
Number of Containers:	002
Container Type:	DM - Metal drums, barrels
Handling Method:	L Landfill.
Specific Gravity:	100
Year:	87

Document ID:	NYA6368688
Manifest Status:	Completed copy

INTERNATIONAL TERM OPERATING CO INC (Continued) **1000216638**

Trans1 State ID:	NJXL-11LX
Trans2 State ID:	Not reported
Generator Ship Date:	870123
Trans1 Recv Date:	870123
Trans2 Recv Date:	Not reported
TSD Site Recv Date:	870123
Part A Recv Date:	870204
Part B Recv Date:	870204
Generator EPA ID:	NYD981873912
Trans1 EPA ID:	NJD991291105
Trans2 EPA ID:	Not reported
TSDF ID:	NYD049178296
Waste Code:	X900 - NJ UNKNOWN
Quantity:	02200
Units:	P - Pounds
Number of Containers:	004
Container Type:	DM - Metal drums, barrels
Handling Method:	T Chemical, physical, or biological treatment.
Specific Gravity:	100
Waste Code:	Not reported
Quantity:	03600
Units:	P - Pounds
Number of Containers:	006
Container Type:	DM - Metal drums, barrels
Handling Method:	T Chemical, physical, or biological treatment.
Specific Gravity:	100
Waste Code:	Not reported
Quantity:	06000
Units:	P - Pounds
Number of Containers:	010
Container Type:	DM - Metal drums, barrels
Handling Method:	T Chemical, physical, or biological treatment.
Specific Gravity:	100
Year:	87

Document ID:	NYA6368697
Manifest Status:	Completed copy
Trans1 State ID:	NJXWR99M
Trans2 State ID:	Not reported
Generator Ship Date:	870128
Trans1 Recv Date:	870128
Trans2 Recv Date:	Not reported
TSD Site Recv Date:	870128
Part A Recv Date:	870202
Part B Recv Date:	870209
Generator EPA ID:	NYD981873912
Trans1 EPA ID:	NJD991291105
Trans2 EPA ID:	Not reported
TSDF ID:	NYD049178296
Waste Code:	D001 - NON-LISTED IGNITABLE WASTES
Quantity:	01800
Units:	P - Pounds
Number of Containers:	006
Container Type:	DM - Metal drums, barrels
Handling Method:	B Incineration, heat recovery, burning.
Specific Gravity:	100

INTERNATIONAL TERM OPERATING CO INC (Continued) **1000216638**

Waste Code:	Not reported
Quantity:	00300
Units:	P - Pounds
Number of Containers:	001
Container Type:	DM - Metal drums, barrels
Handling Method:	T Chemical, physical, or biological treatment.
Specific Gravity:	100
Waste Code:	Not reported
Quantity:	09300
Units:	P - Pounds
Number of Containers:	031
Container Type:	DM - Metal drums, barrels
Handling Method:	T Chemical, physical, or biological treatment.
Specific Gravity:	100
Waste Code:	Not reported
Quantity:	00200
Units:	P - Pounds
Number of Containers:	001
Container Type:	DM - Metal drums, barrels
Handling Method:	T Chemical, physical, or biological treatment.
Specific Gravity:	100
Year:	87

Document ID:	NYA6369021
Manifest Status:	Completed copy
Trans1 State ID:	NY92303GM
Trans2 State ID:	Not reported
Generator Ship Date:	870128
Trans1 Recv Date:	870128
Trans2 Recv Date:	Not reported
TSD Site Recv Date:	870128
Part A Recv Date:	870202
Part B Recv Date:	870209
Generator EPA ID:	NYD981873912
Trans1 EPA ID:	NYD049178296
Trans2 EPA ID:	Not reported
TSDF ID:	NYD049178296
Waste Code:	D001 - NON-LISTED IGNITABLE WASTES
Quantity:	00900
Units:	P - Pounds
Number of Containers:	003
Container Type:	DM - Metal drums, barrels
Handling Method:	B Incineration, heat recovery, burning.
Specific Gravity:	100
Year:	87

B5 **EDR US Hist Auto Stat** **1015478069**
N/A

< 1/8
0.001 mi.
3 ft.

41 39TH ST
BROOKLYN, NY 11232

Site 1 of 11 in cluster B

Relative:
Higher

Actual:
3 ft.

EDR Historical Auto Stations:

Name:	GLOBAL AUTO BODY INC
Year:	2006
Address:	41 39TH ST

(Continued) **1015478069**

Name: GLOBAL AUTO BODY INC
Year: 2007
Address: 41 39TH ST

B6 **EDR US Hist Auto Stat** **1015477767**
N/A

41 39TH ST
BROOKLYN, NY 11232

< 1/8
0.001 mi.
3 ft.

Site 2 of 11 in cluster B

Relative:
Higher

Actual:
3 ft.

EDR Historical Auto Stations:

Name: GLOBAL AUTO BODY INC
Year: 2004
Address: 41 39TH ST

Name: GLOBAL AUTO BODY INC
Year: 2005
Address: 41 39TH ST

C7 **DEPT PORTS INTL TRADE & COMM** **RCRA NonGen / NLR** **1000446380**
39TH ST BETW 1ST AVE & RIVER **NY MANIFEST** **NYD986908929**
BROOKLYN, NY 11232

< 1/8
0.001 mi.
3 ft.

Site 1 of 14 in cluster C

Relative:
Higher

Actual:
9 ft.

RCRA NonGen / NLR:

Date form received by agency:	07/22/2011
Facility name:	DEPT PORTS INTL TRADE & COMM
Facility address:	39TH ST BETW 1ST AVE & RIVER BROOKLYN, NY 11232
EPA ID:	NYD986908929
Mailing address:	CENTRE ST RM 2444 NEW YORK, NY 10007
Contact:	ANDREW SSCHWARTZ
Contact address:	WILLIAM ST NEW YORK, NY 10038
Contact country:	US
Contact telephone:	(212) 513-6300
Contact email:	WWW.NYC.GOV./SBS
EPA Region:	02
Land type:	Facility is not located on Indian land. Additional information is not known.
Classification:	Non-Generator
Description:	Handler: Non-Generators do not presently generate hazardous waste

Handler Activities Summary:

U.S. importer of hazardous waste:	No
Mixed waste (haz. and radioactive):	No
Recycler of hazardous waste:	No
Transporter of hazardous waste:	No
Treater, storer or disposer of HW:	No
Underground injection activity:	No
On-site burner exemption:	No
Furnace exemption:	No
Used oil fuel burner:	No
Used oil processor:	No
User oil refiner:	No

DEPT PORTS INTL TRADE & COMM (Continued) **1000446380**

Used oil fuel marketer to burner: No
Used oil Specification marketer: No
Used oil transfer facility: No
Used oil transporter: No

Historical Generators:
Date form received by agency: 01/01/2007
Facility name: DEPT PORTS INTL TRADE & COMM
Classification: Not a generator, verified

Date form received by agency: 01/01/2006
Facility name: DEPT PORTS INTL TRADE & COMM
Classification: Not a generator, verified

Date form received by agency: 07/08/1999
Facility name: DEPT PORTS INTL TRADE & COMM
Classification: Not a generator, verified

Date form received by agency: 08/06/1990
Facility name: DEPT PORTS INTL TRADE & COMM
Classification: Large Quantity Generator

Facility Has Received Notices of Violations:
Regulation violated: Not reported
Area of violation: Generators - Records/Reporting
Date violation determined: 04/01/1994
Date achieved compliance: 08/29/1994
Violation lead agency: State
Enforcement action: INITIAL 3008(A) COMPLIANCE
Enforcement action date: 07/29/1994
Enf. disposition status: Not reported
Enf. disp. status date: Not reported
Enforcement lead agency: State
Proposed penalty amount: 1200
Final penalty amount: Not reported
Paid penalty amount: Not reported

Regulation violated: Not reported
Area of violation: Generators - Records/Reporting
Date violation determined: 04/01/1994
Date achieved compliance: 08/29/1994
Violation lead agency: State
Enforcement action: FINAL 3008(A) COMPLIANCE ORDER
Enforcement action date: 08/29/1994
Enf. disposition status: Not reported
Enf. disp. status date: Not reported
Enforcement lead agency: State
Proposed penalty amount: Not reported
Final penalty amount: Not reported
Paid penalty amount: Not reported

Evaluation Action Summary:
Evaluation date: 04/01/1994
Evaluation: NON-FINANCIAL RECORD REVIEW
Area of violation: Generators - Records/Reporting
Date achieved compliance: 08/29/1994

DEPT PORTS INTL TRADE & COMM (Continued) **1000446380**

Evaluation lead agency: State

NY MANIFEST:

EPA ID:	NYD986908929
Country:	USA
Mailing Name:	NEW YORK CITY PORT AND TRADE
Mailing Contact:	MATTHEW WINCHELL
Mailing Address:	BATTERY MARITIME BLDG
Mailing Address 2:	Not reported
Mailing City:	NEW YORK
Mailing State:	NY
Mailing Zip:	10004
Mailing Zip4:	Not reported
Mailing Country:	USA
Mailing Phone:	212-806-6887

Document ID:	NYB2785311
Manifest Status:	Completed after the designated time period for a TSDF to get a copy to the DEC
Trans1 State ID:	Not reported
Trans2 State ID:	Not reported
Generator Ship Date:	901219
Trans1 Recv Date:	901219
Trans2 Recv Date:	Not reported
TSD Site Recv Date:	901226
Part A Recv Date:	910211
Part B Recv Date:	910107
Generator EPA ID:	NYD986908929
Trans1 EPA ID:	OHD981960123
Trans2 EPA ID:	Not reported
TSDF ID:	OHD981093420
Waste Code:	B006 - PCB TRANSFORMERS WITH 500 PPM OR > PCB
Quantity:	01909
Units:	K - Kilograms (2.2 pounds)
Number of Containers:	001
Container Type:	CM - Metal boxes, cases, roll-offs
Handling Method:	R Material recovery of more than 75 percent of the total material.
Specific Gravity:	150
Year:	90

Document ID:	NYB2966382
Manifest Status:	Completed copy
Trans1 State ID:	OHIOT205F
Trans2 State ID:	Not reported
Generator Ship Date:	920731
Trans1 Recv Date:	920731
Trans2 Recv Date:	Not reported
TSD Site Recv Date:	920806
Part A Recv Date:	Not reported
Part B Recv Date:	920820
Generator EPA ID:	NYD986908929
Trans1 EPA ID:	OHD981100969
Trans2 EPA ID:	Not reported
TSDF ID:	OHD981960123
Waste Code:	B002 - PETROLEUM OIL WITH 50 BUT < 500 PPM PCB
Quantity:	01950
Units:	K - Kilograms (2.2 pounds)

DEPT PORTS INTL TRADE & COMM (Continued) **1000446380**

Number of Containers:	010
Container Type:	DM - Metal drums, barrels
Handling Method:	R Material recovery of more than 75 percent of the total material.
Specific Gravity:	097
Waste Code:	Not reported
Quantity:	00018
Units:	K - Kilograms (2.2 pounds)
Number of Containers:	001
Container Type:	DF - Fiberboard or plastic drums (glass)
Handling Method:	B Incineration, heat recovery, burning.
Specific Gravity:	Not reported
Year:	92

Document ID:	NYB2965725
Manifest Status:	Completed after the designated time period for a TSDF to get a copy to the DEC
Trans1 State ID:	T203FZOHI
Trans2 State ID:	Not reported
Generator Ship Date:	930827
Trans1 Recv Date:	930827
Trans2 Recv Date:	930829
TSD Site Recv Date:	930914
Part A Recv Date:	Not reported
Part B Recv Date:	931001
Generator EPA ID:	NYD986908929
Trans1 EPA ID:	OHD981100969
Trans2 EPA ID:	Not reported
TSDF ID:	OHD981960123
Waste Code:	B002 - PETROLEUM OIL WITH 50 BUT < 500 PPM PCB
Quantity:	03315
Units:	K - Kilograms (2.2 pounds)
Number of Containers:	017
Container Type:	DM - Metal drums, barrels
Handling Method:	R Material recovery of more than 75 percent of the total material.
Specific Gravity:	100
Year:	93

Document ID:	NYB4257837
Manifest Status:	Completed copy
Trans1 State ID:	T437CNOHI
Trans2 State ID:	Not reported
Generator Ship Date:	940408
Trans1 Recv Date:	940408
Trans2 Recv Date:	Not reported
TSD Site Recv Date:	940414
Part A Recv Date:	940426
Part B Recv Date:	940427
Generator EPA ID:	NYD986908929
Trans1 EPA ID:	OHD981100969
Trans2 EPA ID:	Not reported
TSDF ID:	OHD981960123
Waste Code:	B002 - PETROLEUM OIL WITH 50 BUT < 500 PPM PCB
Quantity:	00780
Units:	K - Kilograms (2.2 pounds)
Number of Containers:	004
Container Type:	DM - Metal drums, barrels

DEPT PORTS INTL TRADE & COMM (Continued) **1000446380**

Handling Method:	R Material recovery of more than 75 percent of the total material.
Specific Gravity:	100
Year:	94

Document ID:	NYB4882149
Manifest Status:	Completed copy
Trans1 State ID:	T203FZOHI
Trans2 State ID:	Not reported
Generator Ship Date:	940808
Trans1 Recv Date:	940808
Trans2 Recv Date:	Not reported
TSD Site Recv Date:	940812
Part A Recv Date:	940822
Part B Recv Date:	940823
Generator EPA ID:	NYD986908929
Trans1 EPA ID:	OHD981100969
Trans2 EPA ID:	Not reported
TSDF ID:	OHD981960123
Waste Code:	B002 - PETROLEUM OIL WITH 50 BUT < 500 PPM PCB
Quantity:	00780
Units:	K - Kilograms (2.2 pounds)
Number of Containers:	004
Container Type:	DM - Metal drums, barrels
Handling Method:	R Material recovery of more than 75 percent of the total material.
Specific Gravity:	100
Year:	94

Document ID:	NYB2966328
Manifest Status:	Completed copy
Trans1 State ID:	T203FZOHI
Trans2 State ID:	Not reported
Generator Ship Date:	940818
Trans1 Recv Date:	940818
Trans2 Recv Date:	Not reported
TSD Site Recv Date:	940822
Part A Recv Date:	940909
Part B Recv Date:	940830
Generator EPA ID:	NYD986908929
Trans1 EPA ID:	OHD981100969
Trans2 EPA ID:	Not reported
TSDF ID:	OHD981960123
Waste Code:	B002 - PETROLEUM OIL WITH 50 BUT < 500 PPM PCB
Quantity:	01170
Units:	K - Kilograms (2.2 pounds)
Number of Containers:	006
Container Type:	DM - Metal drums, barrels
Handling Method:	R Material recovery of more than 75 percent of the total material.
Specific Gravity:	100
Year:	94

Document ID:	NYB7532415
Manifest Status:	Completed after the designated time period for a TSDF to get a copy to the DEC
Trans1 State ID:	T203FZOHI
Trans2 State ID:	Not reported

DEPT PORTS INTL TRADE & COMM (Continued) **1000446380**

Generator Ship Date:	961027
Trans1 Recv Date:	961027
Trans2 Recv Date:	Not reported
TSD Site Recv Date:	961101
Part A Recv Date:	Not reported
Part B Recv Date:	961213
Generator EPA ID:	NYD986908929
Trans1 EPA ID:	OHD981100969
Trans2 EPA ID:	Not reported
TSDF ID:	OHD981100969
Waste Code:	B002 - PETROLEUM OIL WITH 50 BUT < 500 PPM PCB
Quantity:	01728
Units:	K - Kilograms (2.2 pounds)
Number of Containers:	009
Container Type:	DM - Metal drums, barrels
Handling Method:	R Material recovery of more than 75 percent of the total material.
Specific Gravity:	100
Year:	96

D8
SW
< 1/8
0.001 mi.
7 ft.

Relative:
Higher

Actual:
7 ft.

RAIL EXTENSION TO SIMS PROPERTY **FINDS** **1016008089**
39TH STREET AND 1ST AVENUE **N/A**
BROOKLYN, NY

Site 1 of 10 in cluster D

FINDS:

Registry ID: 110045510005

Environmental Interest/Information System
US National Pollutant Discharge Elimination System (NPDES) module of the Compliance Information System (ICIS) tracks surface water permits issued under the Clean Water Act. Under NPDES, all facilities that discharge pollutants from any point source into waters of the United States are required to obtain a permit. The permit will likely contain limits on what can be discharged, impose monitoring and reporting requirements, and include other provisions to ensure that the discharge does not adversely affect water quality.

9
North
< 1/8
0.002 mi.
8 ft.

Relative:
Lower

Actual:
1 ft.

GOWANUS BAY **NY Spills** **S102401972**
33RD ST & 1ST AVE **N/A**
BROOKLYN, NY

SPILLS:

Facility ID:	9606916
Facility Type:	ER
DER Facility ID:	189428
Site ID:	229830
DEC Region:	2
Spill Date:	8/30/1996
Spill Number/Closed Date:	9606916 / 8/30/1996
Spill Cause:	Unknown
Spill Class:	Known release with minimal potential for fire or hazard. DEC Response.

GOWANUS BAY (Continued) **S102401972**

	Willing Responsible Party. Corrective action taken.
SWIS:	2401
Investigator:	JMKRIMGO
Referred To:	Not reported
Reported to Dept:	8/30/1996
CID:	351
Water Affected:	GOWANAS BAY
Spill Source:	Unknown
Spill Notifier:	DEC
Cleanup Ceased:	Not reported
Cleanup Meets Std:	False
Last Inspection:	Not reported
Recommended Penalty:	False
UST Trust:	False
Remediation Phase:	0
Date Entered In Computer:	8/30/1996
Spill Record Last Update:	9/23/1996
Spiller Name:	Not reported
Spiller Company:	UNKNOWN
Spiller Address:	Not reported
Spiller City,St,Zip:	NY
Spiller Company:	999
Contact Name:	ECO BOYLAN
Contact Phone:	Not reported
DEC Memo:	Prior to Sept, 2004 data translation this spill Lead_DEC Field was "KRIMGOLD"
Remarks:	caller was advised of a very large slick of raw sewage noticed in the water near the above address

Material:

Site ID:	229830
Operable Unit ID:	1038040
Operable Unit:	01
Material ID:	346184
Material Code:	0062A
Material Name:	RAW SEWAGE
Case No.:	Not reported
Material FA:	Other
Quantity:	0
Units:	Gallons
Recovered:	No
Resource Affected:	Not reported
Oxygenate:	False

Tank Test:

E10
East
< 1/8
0.002 mi.
8 ft.

CONSOLIDATED EDISON
2ND AVE & 33RD STREET
BROOKLYN, NY 11232

Site 1 of 15 in cluster E

NY MANIFEST **S110045795**
N/A

Relative:
Higher

Actual:
5 ft.

NY MANIFEST:

EPA ID:	NYP004190773
Country:	USA
Mailing Name:	CONSOLIDATED EDISON
Mailing Contact:	FRANKLYN MURRAY

CONSOLIDATED EDISON (Continued) **S110045795**

Mailing Address:	4 IRVING PLACE RM 828
Mailing Address 2:	Not reported
Mailing City:	NEW YORK
Mailing State:	NY
Mailing Zip:	10003
Mailing Zip4:	Not reported
Mailing Country:	USA
Mailing Phone:	212-460-2808

Document ID:	Not reported
Manifest Status:	Not reported
Trans1 State ID:	NJD003812047
Trans2 State ID:	Not reported
Generator Ship Date:	2009-08-25
Trans1 Recv Date:	2009-08-25
Trans2 Recv Date:	Not reported
TSD Site Recv Date:	2009-08-25
Part A Recv Date:	Not reported
Part B Recv Date:	Not reported
Generator EPA ID:	NYP004190773
Trans1 EPA ID:	Not reported
Trans2 EPA ID:	Not reported
TSDF ID:	NJD991291105
Waste Code:	Not reported
Quantity:	400.0
Units:	G - Gallons (liquids only)* (8.3 pounds)
Number of Containers:	1.0
Container Type:	TT - Cargo tank, tank trucks
Handling Method:	T Chemical, physical, or biological treatment.
Specific Gravity:	1.0
Year:	2009
Manifest Tracking Num:	000894930GBF
Import Ind:	N
Export Ind:	N
Discr Quantity Ind:	N
Discr Type Ind:	N
Discr Residue Ind:	N
Discr Partial Reject Ind:	N
Discr Full Reject Ind:	N
Manifest Ref Num:	Not reported
Alt Fac RCRA Id:	Not reported
Alt Fac Sign Date:	Not reported
Mgmt Method Type Code:	H141

Document ID:	Not reported
Manifest Status:	Not reported
Trans1 State ID:	NJD003812047
Trans2 State ID:	Not reported
Generator Ship Date:	2009-08-25
Trans1 Recv Date:	2009-08-25
Trans2 Recv Date:	Not reported
TSD Site Recv Date:	2009-08-25
Part A Recv Date:	Not reported
Part B Recv Date:	Not reported
Generator EPA ID:	NYP004190773

CONSOLIDATED EDISON (Continued) **S110045795**

Trans1 EPA ID:	Not reported
Trans2 EPA ID:	Not reported
TSDF ID:	NJD991291105
Waste Code:	Not reported
Quantity:	400.0
Units:	G - Gallons (liquids only)* (8.3 pounds)
Number of Containers:	1.0
Container Type:	TT - Cargo tank, tank trucks
Handling Method:	T Chemical, physical, or biological treatment.
Specific Gravity:	1.0
Year:	2009
Manifest Tracking Num:	000894930GBF
Import Ind:	N
Export Ind:	N
Discr Quantity Ind:	N
Discr Type Ind:	N
Discr Residue Ind:	N
Discr Partial Reject Ind:	N
Discr Full Reject Ind:	N
Manifest Ref Num:	Not reported
Alt Fac RCRA Id:	Not reported
Alt Fac Sign Date:	Not reported
Mgmt Method Type Code:	H141

E11 **33RD & 2ND AVE** **NY Spills** **S103569746**
East **33RD & 2ND AVE** **N/A**
< 1/8 **BROOKLYN, NY**
0.002 mi.
8 ft. **Site 2 of 15 in cluster E**

Relative:
Higher

Actual:
5 ft.

SPILLS:

Facility ID:	9606591
Facility Type:	ER
DER Facility ID:	203930
Site ID:	248535
DEC Region:	2
Spill Date:	8/22/1996
Spill Number/Closed Date:	9606591 / 11/21/1996
Spill Cause:	Other
Spill Class:	Known release with minimal potential for fire or hazard. DEC Response. Willing Responsible Party. Corrective action taken.
SWIS:	2401
Investigator:	MCTIBBE
Referred To:	Not reported
Reported to Dept:	8/22/1996
CID:	351
Water Affected:	GOWANUS CANAL
Spill Source:	Commercial Vehicle
Spill Notifier:	Federal Government
Cleanup Ceased:	Not reported
Cleanup Meets Std:	False
Last Inspection:	Not reported
Recommended Penalty:	False
UST Trust:	False
Remediation Phase:	0
Date Entered In Computer:	8/22/1996
Spill Record Last Update:	1/26/1998
Spiller Name:	Not reported

33RD & 2ND AVE (Continued) **S103569746**

Spiller Company:	UNKNOWN
Spiller Address:	Not reported
Spiller City,St,Zip:	NY
Spiller Company:	999
Contact Name:	DOUG ADAMS
Contact Phone:	(212) 668-7920
DEC Memo:	Prior to Sept, 2004 data translation this spill Lead_DEC Field was "TIBBE"PEOPLE IN CARS DURING COLLAPSE. CARS BURIED POSSIBLE CITY OWNED PIER. NEXT TO POLICE PEER. SHEEN. USCG TEAM ON SCENE. HANDLED BY USCG.
Remarks:	the pier collapsed into canal with vehicles on it

Material:

Site ID:	248535
Operable Unit ID:	1034398
Operable Unit:	01
Material ID:	345859
Material Code:	0009
Material Name:	Gasoline
Case No.:	Not reported
Material FA:	Petroleum
Quantity:	0
Units:	Gallons
Recovered:	No
Resource Affected:	Not reported
Oxygenate:	False
Site ID:	248535
Operable Unit ID:	1034398
Operable Unit:	01
Material ID:	345860
Material Code:	0022
Material Name:	Waste Oil/Used Oil
Case No.:	Not reported
Material FA:	Petroleum
Quantity:	0
Units:	Gallons
Recovered:	No
Resource Affected:	Not reported
Oxygenate:	False

Tank Test:

E12 East < 1/8 0.002 mi. 8 ft. **CON EDISON - MANHOLE 73853** **FINDS** **1014821301**
2ND AVE & 33RD STREET **N/A**
BROOKLYN, NY

Site 3 of 15 in cluster E

Relative: Higher

Actual: 5 ft.

FINDS:

Registry ID:	110041651423

Environmental Interest/Information System

RCRAInfo is a national information system that supports the Resource Conservation and Recovery Act (RCRA) program through the tracking of events and activities related to facilities that generate, transport, and treat, store, or dispose of hazardous waste. RCRAInfo allows RCRA

CON EDISON - MANHOLE 73853 (Continued) **1014821301**

program staff to track the notification, permit, compliance, and corrective action activities required under RCRA.

HAZARDOUS WASTE BIENNIAL REPORTER

E13 East < 1/8 0.002 mi. 8 ft. | **CON EDISON - MANHOLE 73853**
2ND AVE & 33RD STREET
BROOKLYN, NY 11232 | **RCRA-LQG** | **1014396762**
NYP004190773

Site 4 of 15 in cluster E

Relative: Higher

Actual: 5 ft.

RCRA-LQG:

Date form received by agency:	03/23/2010
Facility name:	CON EDISON - MANHOLE 73853
Facility address:	2ND AVE & 33RD STREET BROOKLYN, NY 11232
EPA ID:	NYP004190773
Mailing address:	4 IRVING PLACE NEW YORK, NY 10003
Contact:	FRANKLYN MURRAY
Contact address:	Not reported Not reported
Contact country:	Not reported
Contact telephone:	(212) 460-2808
Contact email:	MURRAYFR@CONED.COM
EPA Region:	02
Classification:	Large Quantity Generator
Description:	Handler: generates 1,000 kg or more of hazardous waste during any calendar month; or generates more than 1 kg of acutely hazardous waste during any calendar month; or generates more than 100 kg of any residue or contaminated soil, waste or other debris resulting from the cleanup of a spill, into or on any land or water, of acutely hazardous waste during any calendar month; or generates 1 kg or less of acutely hazardous waste during any calendar month, and accumulates more than 1 kg of acutely hazardous waste at any time; or generates 100 kg or less of any residue or contaminated soil, waste or other debris resulting from the cleanup of a spill, into or on any land or water, of acutely hazardous waste during any calendar month, and accumulates more than 100 kg of that material at any time

Owner/Operator Summary:

Owner/operator name:	CONSOLIDATED EDISON COMPANY OF NY, INC.
Owner/operator address:	4 IRVING PLACE NEW YORK, NY 10003
Owner/operator country:	US
Owner/operator telephone:	Not reported
Legal status:	Private
Owner/Operator Type:	Operator
Owner/Op start date:	08/13/2009
Owner/Op end date:	Not reported
Owner/operator name:	CONSOLIDATED EDISON COMPANY OF NY, INC.
Owner/operator address:	4 IRVING PLACE NEW YORK, NY 10003
Owner/operator country:	US
Owner/operator telephone:	Not reported

CON EDISON - MANHOLE 73853 (Continued) **1014396762**

Legal status: Private
Owner/Operator Type: Owner
Owner/Op start date: 08/13/2009
Owner/Op end date: Not reported

Handler Activities Summary:
U.S. importer of hazardous waste: No
Mixed waste (haz. and radioactive): No
Recycler of hazardous waste: No
Transporter of hazardous waste: No
Treater, storer or disposer of HW: No
Underground injection activity: No
On-site burner exemption: No
Furnace exemption: No
Used oil fuel burner: No
Used oil processor: No
User oil refiner: No
Used oil fuel marketer to burner: No
Used oil Specification marketer: No
Used oil transfer facility: No
Used oil transporter: No

Historical Generators:
Date form received by agency: 08/13/2009
Facility name: CON EDISON - MANHOLE 73853
Site name: CON EDISON
Classification: Conditionally Exempt Small Quantity Generator

Hazardous Waste Summary:
Waste code: D008
Waste name: LEAD

Violation Status: No violations found

D14
SW
< 1/8
0.002 mi.
8 ft.

Relative:
Higher

Actual:
7 ft.

CON EDISON MANHOLE: 56701 **FINDS** **1016406820**
39TH ST & 1ST AVE **N/A**
BROOKLYN, NY

Site 2 of 10 in cluster D

FINDS:

Registry ID: 110055423741

Environmental Interest/Information System

D15 SW < 1/8 0.002 mi. 8 ft. | **CONSOLIDATED EDISON 39TH ST & 1ST AVE BROOKLYN, NY 11201** | **NY MANIFEST** | **1009234310 N/A**

Site 3 of 10 in cluster D

Relative: Higher

Actual: 7 ft.

NY MANIFEST:

EPA ID:	NYP000928259
Country:	USA
Mailing Name:	CONSOLIDATED EDISON
Mailing Contact:	FRANKLIN MURRAY
Mailing Address:	4 IRVING PLACE RM 828
Mailing Address 2:	Not reported
Mailing City:	NEW YORK
Mailing State:	NY
Mailing Zip:	10003
Mailing Zip4:	Not reported
Mailing Country:	USA
Mailing Phone:	212-460-2808

Document ID:	NYB7311231
Manifest Status:	Completed copy
Trans1 State ID:	SMIT08
Trans2 State ID:	Not reported
Generator Ship Date:	960906
Trans1 Recv Date:	960906
Trans2 Recv Date:	Not reported
TSD Site Recv Date:	960909
Part A Recv Date:	960920
Part B Recv Date:	960924
Generator EPA ID:	NYP000928259
Trans1 EPA ID:	NYD006982359
Trans2 EPA ID:	Not reported
TSDF ID:	NYD980593636
Waste Code:	B003 - PETROLEUM OIL WITH 500 PPM OR > PCB
Quantity:	00018
Units:	K - Kilograms (2.2 pounds)
Number of Containers:	001
Container Type:	TT - Cargo tank, tank trucks
Handling Method:	T Chemical, physical, or biological treatment.
Specific Gravity:	100
Year:	96

Document ID:	NYB7310115
Manifest Status:	Completed after the designated time period for a TSDF to get a copy to the DEC
Trans1 State ID:	80336AB
Trans2 State ID:	Not reported
Generator Ship Date:	960906
Trans1 Recv Date:	960906
Trans2 Recv Date:	Not reported
TSD Site Recv Date:	960909
Part A Recv Date:	960918
Part B Recv Date:	961021
Generator EPA ID:	NYP000928259
Trans1 EPA ID:	NYD006982359
Trans2 EPA ID:	Not reported
TSDF ID:	NYD980593636

CONSOLIDATED EDISON (Continued) **1009234310**

Waste Code:	B007 - OTHER MISCELLANEOUS PCB WASTES
Quantity:	00001
Units:	Y - Cubic yards* (.85 tons)
Number of Containers:	003
Container Type:	DM - Metal drums, barrels
Handling Method:	L Landfill.
Specific Gravity:	100
Year:	96

D16
SW
< 1/8
0.002 mi.
8 ft.

CON EDISON MANHOLE: 56701
39TH ST & 1ST AVE
BROOKLYN, NY 11232

RCRA-CESQG **1016149683**
NYP004283495

Site 4 of 10 in cluster D

Relative:
Higher

Actual:
7 ft.

RCRA-CESQG:

Date form received by agency:	01/15/2013
Facility name:	CON EDISON MANHOLE: 56701
Facility address:	39TH ST & 1ST AVE BROOKLYN, NY 11232
EPA ID:	NYP004283495
Mailing address:	IRVING PL, RM 828 NEW YORK, NY 10003
Contact:	KHARY BERRY
Contact address:	Not reported Not reported
Contact country:	Not reported
Contact telephone:	(718) 666-4574
Contact email:	Not reported
EPA Region:	02
Classification:	Conditionally Exempt Small Quantity Generator
Description:	Handler: generates 100 kg or less of hazardous waste per calendar month, and accumulates 1000 kg or less of hazardous waste at any time; or generates 1 kg or less of acutely hazardous waste per calendar month, and accumulates at any time: 1 kg or less of acutely hazardous waste; or 100 kg or less of any residue or contaminated soil, waste or other debris resulting from the cleanup of a spill, into or on any land or water, of acutely hazardous waste; or generates 100 kg or less of any residue or contaminated soil, waste or other debris resulting from the cleanup of a spill, into or on any land or water, of acutely hazardous waste during any calendar month, and accumulates at any time: 1 kg or less of acutely hazardous waste; or 100 kg or less of any residue or contaminated soil, waste or other debris resulting from the cleanup of a spill, into or on any land or water, of acutely hazardous waste

Handler Activities Summary:

U.S. importer of hazardous waste:	No
Mixed waste (haz. and radioactive):	No
Recycler of hazardous waste:	No
Transporter of hazardous waste:	No
Treater, storer or disposer of HW:	No
Underground injection activity:	No
On-site burner exemption:	No
Furnace exemption:	No
Used oil fuel burner:	No
Used oil processor:	No

CON EDISON MANHOLE: 56701 (Continued) **1016149683**

User oil refiner:	No
Used oil fuel marketer to burner:	No
Used oil Specification marketer:	No
Used oil transfer facility:	No
Used oil transporter:	No

Violation Status: No violations found

D17 **MC 88802** **NY Spills** **S105058287**
SW **1ST AVE/39TH ST** **N/A**
< 1/8 **BROOKLYN, NY**
0.002 mi.
8 ft. **Site 5 of 10 in cluster D**

Relative:
Higher

Actual:
7 ft.

SPILLS:

Facility ID:	0103110
Facility Type:	ER
DER Facility ID:	124558
Site ID:	146261
DEC Region:	2
Spill Date:	6/20/2001
Spill Number/Closed Date:	0103110 / 7/20/2001
Spill Cause:	Unknown
Spill Class:	Known release with minimal potential for fire or hazard. DEC Response. Willing Responsible Party. Corrective action taken.
SWIS:	2401
Investigator:	KMFOLEY
Referred To:	Not reported
Reported to Dept:	6/20/2001
CID:	382
Water Affected:	Not reported
Spill Source:	Unknown
Spill Notifier:	Other
Cleanup Ceased:	Not reported
Cleanup Meets Std:	False
Last Inspection:	Not reported
Recommended Penalty:	False
UST Trust:	False
Remediation Phase:	0
Date Entered In Computer:	6/20/2001
Spill Record Last Update:	8/20/2001
Spiller Name:	Not reported
Spiller Company:	UNKNOWN
Spiller Address:	Not reported
Spiller City,St,Zip:	ZZ -
Spiller Company:	001
Contact Name:	PETER MCQUIRE
Contact Phone:	(212) 580-6765
DEC Memo:	Prior to Sept, 2004 data translation this spill Lead_DEC Field was "FOLEY"CON ED E2MIS REPORT 6-20-01Approx. 1qt of unknown oil foun on apprx. 230gals. of water in MC88802. No sump/cracks in structure. Tag placed and PCB samples taken.LSN 01-06713-001Aroclor 1260PCb 55.4ppmAs per Bob Saladino remove this job from 24hr. deminimus program. Order >50 tanker for AM.update 2045hrs.Cleanup completed by double washing with BioGen 760. No sump in hole. Underground on location, capped open cable ends.
Remarks:	1 qt oil on 230 gals water contained in manhole. clean up pending crews. con ed 137-771

MC 88802 (Continued) **S105058287**

Material:

Site ID:	146261
Operable Unit ID:	841806
Operable Unit:	01
Material ID:	535206
Material Code:	0066A
Material Name:	UNKNOWN PETROLEUM
Case No.:	Not reported
Material FA:	Petroleum
Quantity:	0
Units:	Gallons
Recovered:	No
Resource Affected:	Not reported
Oxygenate:	False

Tank Test:

D18 **BS 3181** **NY Spills** **S104193441**
SW **39TH ST & 1ST AVE** **N/A**
< 1/8 **BROOKLYN, NY**
0.002 mi.
8 ft. **Site 6 of 10 in cluster D**

Relative:
Higher

Actual:
7 ft.

SPILLS:

Facility ID:	9905186
Facility Type:	ER
DER Facility ID:	243579
Site ID:	301435
DEC Region:	2
Spill Date:	7/30/1999
Spill Number/Closed Date:	9905186 / 4/4/2002
Spill Cause:	Unknown
Spill Class:	Known release with minimal potential for fire or hazard. DEC Response. Willing Responsible Party. Corrective action taken.
SWIS:	2401
Investigator:	CAENGELH
Referred To:	Not reported
Reported to Dept:	7/30/1999
CID:	388
Water Affected:	Not reported
Spill Source:	Unknown
Spill Notifier:	Affected Persons
Cleanup Ceased:	Not reported
Cleanup Meets Std:	False
Last Inspection:	Not reported
Recommended Penalty:	False
UST Trust:	False
Remediation Phase:	0
Date Entered In Computer:	7/30/1999
Spill Record Last Update:	4/4/2002
Spiller Name:	Not reported
Spiller Company:	UNKNOWN
Spiller Address:	Not reported
Spiller City,St,Zip:	NY
Spiller Company:	999
Contact Name:	CALLER

BS 3181 (Continued) **S104193441**

Contact Phone: (212) 580-6763
DEC Memo: Prior to Sept, 2004 data translation this spill Lead_DEC Field was "ENGELHARDT"
Remarks: caller reports unk ptro on 500 gallons of water. con ed#126945.sample taken cleanup pending results.

Material:
Site ID: 301435
Operable Unit ID: 1079615
Operable Unit: 01
Material ID: 301495
Material Code: 0066A
Material Name: UNKNOWN PETROLEUM
Case No.: Not reported
Material FA: Petroleum
Quantity: 2
Units: Gallons
Recovered: No
Resource Affected: Not reported
Oxygenate: False

Tank Test:

C19 **CONSOLIDATED EDISON** **NY MANIFEST** **S109064766**
SW **39 STREET AND 1 AVENUE MH38662** **N/A**
< 1/8 **BROOKLYN, NY 11201**
0.002 mi.
9 ft. **Site 2 of 14 in cluster C**

Relative:
Higher

Actual:
7 ft.

NY MANIFEST:
EPA ID: NYP004156782
Country: USA
Mailing Name: CONSOLIDATED EDISON
Mailing Contact: FRANKLIN MURRAY
Mailing Address: 4 IRVING PLACE RM 828
Mailing Address 2: Not reported
Mailing City: NEW YORK
Mailing State: NY
Mailing Zip: 10003
Mailing Zip4: Not reported
Mailing Country: USA
Mailing Phone: 212-460-2808

Document ID: Not reported
Manifest Status: Not reported
Trans1 State ID: NYD006982359
Trans2 State ID: Not reported
Generator Ship Date: 2008-02-18
Trans1 Recv Date: 2008-02-18
Trans2 Recv Date: Not reported
TSD Site Recv Date: 2008-02-19
Part A Recv Date: Not reported
Part B Recv Date: Not reported
Generator EPA ID: NYP004156782
Trans1 EPA ID: Not reported
Trans2 EPA ID: Not reported

CONSOLIDATED EDISON (Continued) **S109064766**

TSDF ID:	NYD077444263
Waste Code:	Not reported
Quantity:	150.0
Units:	K - Kilograms (2.2 pounds)
Number of Containers:	2.0
Container Type:	DM - Metal drums, barrels
Handling Method:	L Landfill.
Specific Gravity:	1.0
Year:	2008
Manifest Tracking Num:	001437169FLE
Import Ind:	N
Export Ind:	N
Discr Quantity Ind:	N
Discr Type Ind:	N
Discr Residue Ind:	N
Discr Partial Reject Ind:	N
Discr Full Reject Ind:	N
Manifest Ref Num:	Not reported
Alt Fac RCRA Id:	Not reported
Alt Fac Sign Date:	Not reported
Mgmt Method Type Code:	H141

Document ID:	Not reported
Manifest Status:	Not reported
Trans1 State ID:	NYD006982359
Trans2 State ID:	Not reported
Generator Ship Date:	2008-02-21
Trans1 Recv Date:	2008-02-21
Trans2 Recv Date:	Not reported
TSD Site Recv Date:	2008-02-22
Part A Recv Date:	Not reported
Part B Recv Date:	Not reported
Generator EPA ID:	NYP004156782
Trans1 EPA ID:	Not reported
Trans2 EPA ID:	Not reported
TSDF ID:	NYD077444263
Waste Code:	Not reported
Quantity:	50.0
Units:	P - Pounds
Number of Containers:	1.0
Container Type:	DM - Metal drums, barrels
Handling Method:	L Landfill.
Specific Gravity:	1.0
Year:	2008
Manifest Tracking Num:	001446897FLE
Import Ind:	N
Export Ind:	N
Discr Quantity Ind:	N
Discr Type Ind:	N
Discr Residue Ind:	N
Discr Partial Reject Ind:	N
Discr Full Reject Ind:	N
Manifest Ref Num:	Not reported
Alt Fac RCRA Id:	Not reported
Alt Fac Sign Date:	Not reported
Mgmt Method Type Code:	H141

CONSOLIDATED EDISON (Continued) **S109064766**

Document ID:	Not reported
Manifest Status:	Not reported
Trans1 State ID:	NYD006982359
Trans2 State ID:	Not reported
Generator Ship Date:	2008-02-21
Trans1 Recv Date:	2008-02-21
Trans2 Recv Date:	Not reported
TSD Site Recv Date:	2008-02-22
Part A Recv Date:	Not reported
Part B Recv Date:	Not reported
Generator EPA ID:	NYP004156782
Trans1 EPA ID:	Not reported
Trans2 EPA ID:	Not reported
TSDF ID:	NYD077444263
Waste Code:	Not reported
Quantity:	150.0
Units:	G - Gallons (liquids only)* (8.3 pounds)
Number of Containers:	3.0
Container Type:	DM - Metal drums, barrels
Handling Method:	B Incineration, heat recovery, burning.
Specific Gravity:	1.0
Year:	2008
Manifest Tracking Num:	001446897FLE
Import Ind:	N
Export Ind:	N
Discr Quantity Ind:	N
Discr Type Ind:	N
Discr Residue Ind:	N
Discr Partial Reject Ind:	N
Discr Full Reject Ind:	N
Manifest Ref Num:	Not reported
Alt Fac RCRA Id:	Not reported
Alt Fac Sign Date:	Not reported
Mgmt Method Type Code:	H141

Document ID:	Not reported
Manifest Status:	Not reported
Trans1 State ID:	NYD006982359
Trans2 State ID:	Not reported
Generator Ship Date:	2008-02-18
Trans1 Recv Date:	2008-02-18
Trans2 Recv Date:	Not reported
TSD Site Recv Date:	2008-02-19
Part A Recv Date:	Not reported
Part B Recv Date:	Not reported
Generator EPA ID:	NYP004156782
Trans1 EPA ID:	Not reported
Trans2 EPA ID:	Not reported
TSDF ID:	NYD077444263
Waste Code:	Not reported
Quantity:	150.0
Units:	K - Kilograms (2.2 pounds)
Number of Containers:	2.0
Container Type:	DM - Metal drums, barrels
Handling Method:	L Landfill.
Specific Gravity:	1.0

CONSOLIDATED EDISON (Continued) **S109064766**

Year:	2008
Manifest Tracking Num:	001437169FLE
Import Ind:	N
Export Ind:	N
Discr Quantity Ind:	N
Discr Type Ind:	N
Discr Residue Ind:	N
Discr Partial Reject Ind:	N
Discr Full Reject Ind:	N
Manifest Ref Num:	Not reported
Alt Fac RCRA Id:	Not reported
Alt Fac Sign Date:	Not reported
Mgmt Method Type Code:	H141

Document ID:	Not reported
Manifest Status:	Not reported
Trans1 State ID:	NYD006982359
Trans2 State ID:	Not reported
Generator Ship Date:	2008-02-21
Trans1 Recv Date:	2008-02-21
Trans2 Recv Date:	Not reported
TSD Site Recv Date:	2008-02-22
Part A Recv Date:	Not reported
Part B Recv Date:	Not reported
Generator EPA ID:	NYP004156782
Trans1 EPA ID:	Not reported
Trans2 EPA ID:	Not reported
TSDF ID:	NYD077444263
Waste Code:	Not reported
Quantity:	150.0
Units:	G - Gallons (liquids only)* (8.3 pounds)
Number of Containers:	3.0
Container Type:	DM - Metal drums, barrels
Handling Method:	B Incineration, heat recovery, burning.
Specific Gravity:	1.0
Year:	2008
Manifest Tracking Num:	001446897FLE
Import Ind:	N
Export Ind:	N
Discr Quantity Ind:	N
Discr Type Ind:	N
Discr Residue Ind:	N
Discr Partial Reject Ind:	N
Discr Full Reject Ind:	N
Manifest Ref Num:	Not reported
Alt Fac RCRA Id:	Not reported
Alt Fac Sign Date:	Not reported
Mgmt Method Type Code:	H141

Document ID:	Not reported
Manifest Status:	Not reported
Trans1 State ID:	NYD006982359
Trans2 State ID:	Not reported
Generator Ship Date:	2008-02-21
Trans1 Recv Date:	2008-02-21

CONSOLIDATED EDISON (Continued) **S109064766**

Trans2 Recv Date:	Not reported
TSD Site Recv Date:	2008-02-22
Part A Recv Date:	Not reported
Part B Recv Date:	Not reported
Generator EPA ID:	NYP004156782
Trans1 EPA ID:	Not reported
Trans2 EPA ID:	Not reported
TSDF ID:	NYD077444263
Waste Code:	Not reported
Quantity:	50.0
Units:	P - Pounds
Number of Containers:	1.0
Container Type:	DM - Metal drums, barrels
Handling Method:	L Landfill.
Specific Gravity:	1.0
Year:	2008
Manifest Tracking Num:	001446897FLE
Import Ind:	N
Export Ind:	N
Discr Quantity Ind:	N
Discr Type Ind:	N
Discr Residue Ind:	N
Discr Partial Reject Ind:	N
Discr Full Reject Ind:	N
Manifest Ref Num:	Not reported
Alt Fac RCRA Id:	Not reported
Alt Fac Sign Date:	Not reported
Mgmt Method Type Code:	H141

Document ID:	Not reported
Manifest Status:	Not reported
Trans1 State ID:	NYD006982359
Trans2 State ID:	Not reported
Generator Ship Date:	2008-02-18
Trans1 Recv Date:	2008-02-18
Trans2 Recv Date:	Not reported
TSD Site Recv Date:	2008-02-19
Part A Recv Date:	Not reported
Part B Recv Date:	Not reported
Generator EPA ID:	NYP004156782
Trans1 EPA ID:	Not reported
Trans2 EPA ID:	Not reported
TSDF ID:	NYD077444263
Waste Code:	Not reported
Quantity:	150.0
Units:	K - Kilograms (2.2 pounds)
Number of Containers:	2.0
Container Type:	DM - Metal drums, barrels
Handling Method:	L Landfill.
Specific Gravity:	1.0
Year:	2008
Manifest Tracking Num:	001437169FLE
Import Ind:	N
Export Ind:	N
Discr Quantity Ind:	N
Discr Type Ind:	N

CONSOLIDATED EDISON (Continued) **S109064766**

Discr Residue Ind:	N
Discr Partial Reject Ind:	N
Discr Full Reject Ind:	N
Manifest Ref Num:	Not reported
Alt Fac RCRA Id:	Not reported
Alt Fac Sign Date:	Not reported
Mgmt Method Type Code:	H141

Document ID:	Not reported
Manifest Status:	Not reported
Trans1 State ID:	NYD006982359
Trans2 State ID:	Not reported
Generator Ship Date:	2008-02-21
Trans1 Recv Date:	2008-02-21
Trans2 Recv Date:	Not reported
TSD Site Recv Date:	2008-02-22
Part A Recv Date:	Not reported
Part B Recv Date:	Not reported
Generator EPA ID:	NYP004156782
Trans1 EPA ID:	Not reported
Trans2 EPA ID:	Not reported
TSDF ID:	NYD077444263
Waste Code:	Not reported
Quantity:	150.0
Units:	G - Gallons (liquids only)* (8.3 pounds)
Number of Containers:	3.0
Container Type:	DM - Metal drums, barrels
Handling Method:	B Incineration, heat recovery, burning.
Specific Gravity:	1.0
Year:	2008
Manifest Tracking Num:	001446897FLE
Import Ind:	N
Export Ind:	N
Discr Quantity Ind:	N
Discr Type Ind:	N
Discr Residue Ind:	N
Discr Partial Reject Ind:	N
Discr Full Reject Ind:	N
Manifest Ref Num:	Not reported
Alt Fac RCRA Id:	Not reported
Alt Fac Sign Date:	Not reported
Mgmt Method Type Code:	H141

Document ID:	Not reported
Manifest Status:	Not reported
Trans1 State ID:	NYD006982359
Trans2 State ID:	Not reported
Generator Ship Date:	2008-02-21
Trans1 Recv Date:	2008-02-21
Trans2 Recv Date:	Not reported
TSD Site Recv Date:	2008-02-22
Part A Recv Date:	Not reported
Part B Recv Date:	Not reported
Generator EPA ID:	NYP004156782
Trans1 EPA ID:	Not reported

CONSOLIDATED EDISON (Continued) **S109064766**

Trans2 EPA ID:	Not reported
TSDF ID:	NYD077444263
Waste Code:	Not reported
Quantity:	50.0
Units:	P - Pounds
Number of Containers:	1.0
Container Type:	DM - Metal drums, barrels
Handling Method:	L Landfill.
Specific Gravity:	1.0
Year:	2008
Manifest Tracking Num:	001446897FLE
Import Ind:	N
Export Ind:	N
Discr Quantity Ind:	N
Discr Type Ind:	N
Discr Residue Ind:	N
Discr Partial Reject Ind:	N
Discr Full Reject Ind:	N
Manifest Ref Num:	Not reported
Alt Fac RCRA Id:	Not reported
Alt Fac Sign Date:	Not reported
Mgmt Method Type Code:	H141

F20 **COSTCO-2ND AVE & 37TH ST** **FINDS** **1007764021**
South **2ND AVENUE & 37TH STREET** **N/A**
< 1/8 **BROOKLYN, NY**
0.002 mi.
10 ft. **Site 1 of 5 in cluster F**

Relative:
Higher

Actual:
8 ft.

FINDS:

Registry ID: 110019264455

Environmental Interest/Information System

FIS (New York - Facility Information System) is New York's Department of Environmental Conservation (DEC) information system for tracking environmental facility information found across the State.

F21 **NYNEX** **NY MANIFEST** **1009233358**
South **37TH ST& 2ND AVE** **N/A**
< 1/8 **BROOKLYN, NY 11232**
0.002 mi.
10 ft. **Site 2 of 5 in cluster F**

Relative:
Higher

Actual:
8 ft.

NY MANIFEST:

EPA ID:	NYP000914200
Country:	USA
Mailing Name:	NYNEX
Mailing Contact:	J LITTLE
Mailing Address:	1095 AVE OF THE AEMRICAS
Mailing Address 2:	Not reported
Mailing City:	NEW YORK
Mailing State:	NY
Mailing Zip:	10036
Mailing Zip4:	Not reported

NYNEX (Continued) **1009233358**

Mailing Country:	USA
Mailing Phone:	212-395-6040

Document ID:	NJA1861761
Manifest Status:	Completed after the designated time period for a TSDF to get a copy to the DEC
Trans1 State ID:	NJDEPE500
Trans2 State ID:	Not reported
Generator Ship Date:	940405
Trans1 Recv Date:	940405
Trans2 Recv Date:	Not reported
TSD Site Recv Date:	940405
Part A Recv Date:	940606
Part B Recv Date:	940701
Generator EPA ID:	NYP000914200
Trans1 EPA ID:	NYD980761191
Trans2 EPA ID:	Not reported
TSDF ID:	NJD002200046
Waste Code:	D008 - LEAD 5.0 MG/L TCLP
Quantity:	00330
Units:	G - Gallons (liquids only)* (8.3 pounds)
Number of Containers:	006
Container Type:	DM - Metal drums, barrels
Handling Method:	T Chemical, physical, or biological treatment.
Specific Gravity:	100
Year:	94

F22 **NYNEX** **NY MANIFEST** **1009233749**
South **2ND AVE & 37TH ST** **N/A**
< 1/8 **BROOKLYN, NY 14729**
0.002 mi.
10 ft. **Site 3 of 5 in cluster F**

Relative:
Higher

Actual:
8 ft.

NY MANIFEST:

EPA ID:	NYP000920108
Country:	USA
Mailing Name:	NYNEX
Mailing Contact:	SUSHMITA BISWAS
Mailing Address:	221 EAST 37TH ST
Mailing Address 2:	Not reported
Mailing City:	NEW YORK
Mailing State:	NY
Mailing Zip:	10016
Mailing Zip4:	Not reported
Mailing Country:	USA
Mailing Phone:	212-338-7126

Document ID:	MIA3014499
Manifest Status:	Completed after the designated time period for a TSDF to get a copy to the DEC
Trans1 State ID:	Not reported
Trans2 State ID:	Not reported
Generator Ship Date:	950504
Trans1 Recv Date:	950504
Trans2 Recv Date:	950504
TSD Site Recv Date:	950515
Part A Recv Date:	Not reported
Part B Recv Date:	950526

NYNEX (Continued) **1009233749**

Generator EPA ID:	NYP000920108
Trans1 EPA ID:	NYD010951986
Trans2 EPA ID:	NYD046765574
TSDF ID:	MID096963194
Waste Code:	D008 - LEAD 5.0 MG/L TCLP
Quantity:	01200
Units:	P - Pounds
Number of Containers:	004
Container Type:	DM - Metal drums, barrels
Handling Method:	L Landfill.
Specific Gravity:	100
Year:	95

G23
East
< 1/8
0.002 mi.
11 ft.

NYCDEP **NY MANIFEST** **1009244224**
32ND ST & 2ND AVE **N/A**
BROOKLYN, NY 11201

Site 1 of 2 in cluster G

Relative:
Higher

Actual:
6 ft.

NY MANIFEST:

EPA ID:	NYP010000529
Country:	USA
Mailing Name:	NYCDEP
Mailing Contact:	KIM HANNA
Mailing Address:	59-17 JUNCTION BLV
Mailing Address 2:	Not reported
Mailing City:	FLUSHING
Mailing State:	NY
Mailing Zip:	11373
Mailing Zip4:	Not reported
Mailing Country:	USA
Mailing Phone:	718-595-4661

Document ID:	NYB2193138
Manifest Status:	Completed after the designated time period for a TSDF to get a copy to the DEC
Trans1 State ID:	PC4332NY
Trans2 State ID:	Not reported
Generator Ship Date:	910809
Trans1 Recv Date:	910809
Trans2 Recv Date:	Not reported
TSD Site Recv Date:	910809
Part A Recv Date:	910911
Part B Recv Date:	910909
Generator EPA ID:	NYP010000529
Trans1 EPA ID:	NYD049178296
Trans2 EPA ID:	Not reported
TSDF ID:	NYD049178296
Waste Code:	D002 - NON-LISTED CORROSIVE WASTES
Quantity:	00800
Units:	P - Pounds
Number of Containers:	002
Container Type:	DM - Metal drums, barrels
Handling Method:	T Chemical, physical, or biological treatment.
Specific Gravity:	100
Year:	91

G24 **TM #2125** **NY Spills** **S104880872**
East **2ND AVE & 32ND ST** **N/A**
< 1/8 **BROOKLYN, NY**
0.002 mi.
11 ft. **Site 2 of 2 in cluster G**

Relative:
Higher

Actual:
6 ft.

SPILLS:

Facility ID:	0010041
Facility Type:	ER
DER Facility ID:	233214
Site ID:	287915
DEC Region:	2
Spill Date:	12/6/2000
Spill Number/Closed Date:	0010041 / 1/18/2001
Spill Cause:	Unknown
Spill Class:	Known release with minimal potential for fire or hazard. DEC Response. Willing Responsible Party. Corrective action taken.
SWIS:	2401
Investigator:	KMFOLEY
Referred To:	Not reported
Reported to Dept:	12/6/2000
CID:	390
Water Affected:	Not reported
Spill Source:	Unknown
Spill Notifier:	Local Agency
Cleanup Ceased:	Not reported
Cleanup Meets Std:	False
Last Inspection:	Not reported
Recommended Penalty:	False
UST Trust:	False
Remediation Phase:	0
Date Entered In Computer:	12/6/2000
Spill Record Last Update:	4/11/2001
Spiller Name:	UNKNOWN
Spiller Company:	UNKNOWN
Spiller Address:	UNKNOWN
Spiller City,St,Zip:	UNKNOWN, NY
Spiller Company:	999
Contact Name:	MARK SCHLAGEL
Contact Phone:	(212) 580-6763
DEC Memo:	Prior to Sept, 2004 data translation this spill Lead_DEC Field was "FOLEY"e2mis Notes:Undiaperable sheen of unknown oil on approx 30gal water in TM-2125. Pressure tested unit and passed and oil level is good. Historical results are 10ppm PCB. SAmple taken and returned <1ppm. Cleanup completed by double washing structure with slix. Liquids removed by tanker and solids by vactor. No leaking company equipment. No sewer or sump connections.KMF 4/11/01
Remarks:	UNK SHEEN ON 30 GALS OF WATER - SAMPLE TAKEN - CLEAN UP PENDING LAB RESULTSCON ED #134634

Material:

Site ID:	287915
Operable Unit ID:	831017
Operable Unit:	01
Material ID:	543966
Material Code:	0066A
Material Name:	UNKNOWN PETROLEUM
Case No.:	Not reported
Material FA:	Petroleum
Quantity:	0

TM #2125 (Continued) **S104880872**

Units: Gallons
Recovered: No
Resource Affected: Not reported
Oxygenate: False

Tank Test:

H25
SSE
< 1/8
0.002 mi.
12 ft.

NEW YORK CITY TRANSIT
36TH ST/2ND AVE
BROOKLYN, NY

NY Spills **S105058239**
N/A

Site 1 of 2 in cluster H

Relative:
Higher

Actual:
7 ft.

SPILLS:

Facility ID:	0103012
Facility Type:	ER
DER Facility ID:	154416
Site ID:	184518
DEC Region:	2
Spill Date:	6/15/2001
Spill Number/Closed Date:	0103012 / 12/23/2002
Spill Cause:	Equipment Failure
Spill Class:	Known release with minimal potential for fire or hazard. DEC Response. Willing Responsible Party. Corrective action taken.
SWIS:	2401
Investigator:	MCTIBBE
Referred To:	Not reported
Reported to Dept:	6/18/2001
CID:	398
Water Affected:	Not reported
Spill Source:	Commercial Vehicle
Spill Notifier:	Responsible Party
Cleanup Ceased:	Not reported
Cleanup Meets Std:	False
Last Inspection:	Not reported
Recommended Penalty:	False
UST Trust:	False
Remediation Phase:	0
Date Entered In Computer:	6/18/2001
Spill Record Last Update:	12/23/2002
Spiller Name:	Not reported
Spiller Company:	NEW YORK CITY TRANSIT
Spiller Address:	370 JAY STREET
Spiller City,St,Zip:	BROOKLYN, NY 11201-
Spiller Company:	001
Contact Name:	PASHKO CAMAJ
Contact Phone:	(718) 243-4581
DEC Memo:	Prior to Sept, 2004 data translation this spill Lead_DEC Field was "TIBBE"Contained and cleaned by NYCT. No sewers or soil impacted.
Remarks:	LEAK FROM A CRANE LIFTING PANELS WAS CAUSE OF SPILL. NO CALL BACK REQUESTED. CLEAN UP IN PROCESS.

Material:

Site ID:	184518
Operable Unit ID:	839613
Operable Unit:	01
Material ID:	535114

NEW YORK CITY TRANSIT (Continued) **S105058239**

Material Code:	0010
Material Name:	Hydraulic Oil
Case No.:	Not reported
Material FA:	Petroleum
Quantity:	6
Units:	Gallons
Recovered:	No
Resource Affected:	Not reported
Oxygenate:	False

Tank Test:

H26 **VAULT 5745** **NY Spills** **S103485101**
SSE **2ND AVE & 36TH ST** **N/A**
< 1/8 **BROOKLYN, NY**
0.002 mi.
12 ft. **Site 2 of 2 in cluster H**

Relative:
Higher

Actual:
7 ft.

SPILLS:

Facility ID:	9808387
Facility Type:	ER
DER Facility ID:	100876
Site ID:	115832
DEC Region:	2
Spill Date:	10/7/1998
Spill Number/Closed Date:	9808387 / 10/23/2002
Spill Cause:	Unknown
Spill Class:	Known release with minimal potential for fire or hazard. DEC Response. Willing Responsible Party. Corrective action taken.
SWIS:	2401
Investigator:	JHOCONNE
Referred To:	Not reported
Reported to Dept:	10/7/1998
CID:	205
Water Affected:	Not reported
Spill Source:	Commercial/Industrial
Spill Notifier:	Responsible Party
Cleanup Ceased:	Not reported
Cleanup Meets Std:	False
Last Inspection:	Not reported
Recommended Penalty:	False
UST Trust:	False
Remediation Phase:	0
Date Entered In Computer:	10/7/1998
Spill Record Last Update:	10/23/2002
Spiller Name:	CALLER
Spiller Company:	VAULT 5745
Spiller Address:	2ND AVE & 36TH ST
Spiller City,St,Zip:	BROOKLYN, NY
Spiller Company:	001
Contact Name:	CALLER
Contact Phone:	(212) 580-6763
DEC Memo:	Prior to Sept, 2004 data translation this spill Lead_DEC Field was "O'CONNELL"UNDIPERABLE SHEEN IN 200 GALS WATER. SAMLES TAKENIN PROCESS OF PRESSURE TESTING AND WILL CALL BACK.CALLED BACK AND REPORTED NO EVIDENCE OF LEAKING REPORTED BY MR. ADAMO. NO SEWERS OR

VAULT 5745 (Continued) **S103485101**

WATERWAYS. NOW THAT THEY HAVE CONFIRMED NO LEAK, SAMPLES WILL BE TAKEN - REFERENCE # - 9808387Con Ed e2mis #120373:10/7/98 09:25 Mr. Adamo reports undiaperable sheen on 200 gal of water in VS5745. Contain, no sewers or waterways involved. Sample taken-Tag placed-# 06683-In process of pressure testing and will call back Mr. Adamo stated no sewers or sumps in hole.Adamo called back and pressured tested and found no evidence of leaking.CIG Murphy notified 10:24hrs.LAB RESULT RECEIVED 10/7/98 - 2025. 98-10720. <1.0 PPM. 10-8-98 19:00HRS, MR, LIPORI REPORTS, CLEANUP COMPLETED & TAG # 06683 REMOVED.

Remarks: CALLER REPORTED SHEEN ON WATER IN MANHOLE VAULT. rEF#120373

Material:

Site ID:	115832
Operable Unit ID:	1069564
Operable Unit:	01
Material ID:	315899
Material Code:	0066A
Material Name:	UNKNOWN PETROLEUM
Case No.:	Not reported
Material FA:	Petroleum
Quantity:	1
Units:	Gallons
Recovered:	No
Resource Affected:	Not reported
Oxygenate:	False

Tank Test:

B27 **INDUSTRY CITY ASSOCIATES** **NY AST** **U003389383**
SW **80 39TH STREET** **N/A**
< 1/8 **BROOKLYN, NY 11232**
0.002 mi.
12 ft. **Site 3 of 11 in cluster B**

Relative:
Higher

Actual:
6 ft.

AST:

Region:	STATE
DEC Region:	2
Site Status:	Active
Facility Id:	2-286389
Program Type:	PBS
UTM X:	583449.23228
UTM Y:	4501104.23147
Expiration Date:	2014/04/30
Site Type:	Apartment Building/Office Building

Affiliation Records:

Site Id:	12770
Affiliation Type:	On-Site Operator
Company Name:	INDUSTRY CITY ASSOCIATES
Contact Type:	Not reported
Contact Name:	INDUSTRY CITY ASSOCIATES
Address1:	Not reported
Address2:	Not reported
City:	Not reported
State:	NN
Zip Code:	Not reported

INDUSTRY CITY ASSOCIATES (Continued) **U003389383**

Country Code:	001
Phone:	(718) 965-6450
EMail:	Not reported
Fax Number:	Not reported
Modified By:	KXTANG
Date Last Modified:	7/2/2007

Site Id:	12770
Affiliation Type:	Emergency Contact
Company Name:	INDUSTRY CITY ASSOCIATES
Contact Type:	Not reported
Contact Name:	MICHAEL PENNELLA
Address1:	Not reported
Address2:	Not reported
City:	Not reported
State:	NN
Zip Code:	Not reported
Country Code:	999
Phone:	(718) 965-6450
EMail:	Not reported
Fax Number:	Not reported
Modified By:	KAKYER
Date Last Modified:	7/18/2012

Site Id:	12770
Affiliation Type:	Facility Owner
Company Name:	INDUSTRY CITY ASSOCIATES
Contact Type:	DIRECTOR OF OPERATIONS
Contact Name:	MICHAEL PENNELLA
Address1:	882 THIRD AVENUE
Address2:	Not reported
City:	BROOKLYN
State:	NY
Zip Code:	11232
Country Code:	001
Phone:	(718) 965-6450
EMail:	Not reported
Fax Number:	Not reported
Modified By:	KAKYER
Date Last Modified:	7/18/2012

Site Id:	12770
Affiliation Type:	Mail Contact
Company Name:	INDUSTRY CITY ASSOCIATES
Contact Type:	Not reported
Contact Name:	MICHAEL PENNELLA
Address1:	882 THIRD AVENUE, 12TH FL
Address2:	Not reported
City:	BROOKLYN
State:	NY
Zip Code:	11232
Country Code:	001
Phone:	(718) 965-6450
EMail:	Not reported
Fax Number:	Not reported
Modified By:	dxliving
Date Last Modified:	1/23/2009

INDUSTRY CITY ASSOCIATES (Continued) **U003389383**

Tank Info:

Tank Number:	006
Tank Id:	16561
Material Code:	0002
Common Name of Substance:	#4 Fuel Oil (On-Site Consumption)

Equipment Records:

F00 - Pipe External Protection - None
L00 - Piping Leak Detection - None
A00 - Tank Internal Protection - None
D01 - Pipe Type - Steel/Carbon Steel/Iron
G01 - Tank Secondary Containment - Diking (Aboveground)
J02 - Dispenser - Suction Dispenser
B00 - Tank External Protection - None
K00 - Spill Prevention - None
C03 - Pipe Location - Aboveground/Underground Combination
E00 - Piping Secondary Containment - None
H00 - Tank Leak Detection - None
I02 - Overfill - High Level Alarm

Tank Location:	1
Tank Type:	Steel/Carbon Steel/Iron
Tank Status:	In Service
Pipe Model:	Not reported
Install Date:	07/01/1983
Capacity Gallons:	12000
Tightness Test Method:	NN
Date Test:	Not reported
Next Test Date:	Not reported
Date Tank Closed:	Not reported
Register:	True
Modified By:	KXTANG
Last Modified:	07/02/2007
Material Name:	#4 Fuel Oil (On-Site Consumption)

B28 **80 39TH ST BUILDING** **US AIRS** **1009609084**
SW **80 39TH ST** **N/A**
< 1/8 **BROOKLYN, NY 11232**
0.002 mi.
12 ft. **Site 4 of 11 in cluster B**

Relative:
Higher

Actual:
6 ft.

AIRS (AFS):

Compliance and Violation Data Major Sources:

EPA plant ID:	110025328134
Plant name:	80 39TH ST BUILDING
Plant address:	80 39TH ST BROOKLYN, NY 11232
County:	KINGS
Region code:	02
Dunn & Bradst #:	Not reported
Air quality cntrl region:	043
Sic code:	6513
Sic code desc:	Not reported
North Am. industrial classf:	531110
NAIC code description:	Lessors of Residential Buildings and Dwellings
Default compliance status:	IN COMPLIANCE WITH PROCEDURAL REQUIREMENTS

80 39TH ST BUILDING (Continued) **1009609084**

Default classification: POTENTIAL EMISSIONS ARE BELOW ALL APPLICABLE MAJOR SOURCE THRESHOLDS IF AND ONLY IF THE SOURCE COMPLIES WITH FEDERALLY ENFORCEABLE REGULATIONS OR LIMITATIONS.
Govt facility: ALL OTHER FACILITIES NOT OWNED OR OPERATED BY A FEDERAL, STATE, OR LOCAL GOVERNMENT
Current HPV: Not reported

Compliance and Enforcement Major Issues:

Air program: SIP SOURCE
National action type: STATE CONDUCTED PCE/ ON-SITE
Date achieved: 070822
Penalty amount: Not reported

Air program: SIP SOURCE
National action type: NXXXXX
Date achieved: 081107
Penalty amount: Not reported

Air program: SIP SOURCE
National action type: PCE/OFF-SITE
Date achieved: 081107
Penalty amount: Not reported

Air program: SIP SOURCE
National action type: STATE DAY 0
Date achieved: 081107
Penalty amount: Not reported

Air program: SIP SOURCE
National action type: NXXXXX
Date achieved: 090828
Penalty amount: 000015000

Air program: SIP SOURCE
National action type: SV RESOLVED
Date achieved: 090828
Penalty amount: Not reported

Air program: SIP SOURCE
National action type: STATE NONCOMPLIANCE PENALTY ASSESSED
Date achieved: 090828
Penalty amount: Not reported

Historical Compliance Minor Sources:

State compliance status: IN COMPLIANCE WITH PROCEDURAL REQUIREMENTS
Hist compliance date: 1101
Air prog code hist file: SIP SOURCE

State compliance status: IN COMPLIANCE WITH PROCEDURAL REQUIREMENTS
Hist compliance date: 1102
Air prog code hist file: SIP SOURCE

State compliance status: IN COMPLIANCE WITH PROCEDURAL REQUIREMENTS
Hist compliance date: 1104
Air prog code hist file: SIP SOURCE

80 39TH ST BUILDING (Continued) **1009609084**

State compliance status: IN COMPLIANCE WITH PROCEDURAL REQUIREMENTS
Hist compliance date: 1201
Air prog code hist file: SIP SOURCE

State compliance status: IN COMPLIANCE WITH PROCEDURAL REQUIREMENTS
Hist compliance date: 1203
Air prog code hist file: SIP SOURCE

State compliance status: IN COMPLIANCE WITH PROCEDURAL REQUIREMENTS
Hist compliance date: 1301
Air prog code hist file: SIP SOURCE

State compliance status: IN COMPLIANCE WITH PROCEDURAL REQUIREMENTS
Hist compliance date: 1302
Air prog code hist file: SIP SOURCE

State compliance status: IN COMPLIANCE WITH PROCEDURAL REQUIREMENTS
Hist compliance date: 1004
Air prog code hist file: SIP SOURCE

State compliance status: IN COMPLIANCE WITH PROCEDURAL REQUIREMENTS
Hist compliance date: 1103
Air prog code hist file: SIP SOURCE

State compliance status: IN COMPLIANCE WITH PROCEDURAL REQUIREMENTS
Hist compliance date: 1202
Air prog code hist file: SIP SOURCE

State compliance status: IN COMPLIANCE WITH PROCEDURAL REQUIREMENTS
Hist compliance date: 1204
Air prog code hist file: SIP SOURCE

State compliance status: IN COMPLIANCE WITH PROCEDURAL REQUIREMENTS
Hist compliance date: 1303
Air prog code hist file: SIP SOURCE

B29 **VISION BUSH LLC** **FINDS** **1007755133**
SW **80 39TH ST** **N/A**
< 1/8 **BROOKLYN, NY**
0.002 mi.
12 ft. **Site 5 of 11 in cluster B**

Relative:
Higher

Actual:
6 ft.

FINDS:

Registry ID: 110019175346

Environmental Interest/Information System
FIS (New York - Facility Information System) is New York's Department of Environmental Conservation (DEC) information system for tracking environmental facility information found across the State.

B30 **80 39TH ST** **FINDS** **1011972827**
SW **80 39TH ST** **N/A**
< 1/8 **BROOKLYN, NY**
0.002 mi.
12 ft. **Site 6 of 11 in cluster B**

Relative:
Higher

Actual:
6 ft.

FINDS:

Registry ID: 110038105840

Environmental Interest/Information System
AFS (Aerometric Information Retrieval System (AIRS) Facility Subsystem) replaces the former Compliance Data System (CDS), the National Emission Data System (NEDS), and the Storage and Retrieval of Aerometric Data (SAROAD). AIRS is the national repository for information concerning airborne pollution in the United States. AFS is used to track emissions and compliance data from industrial plants. AFS data are utilized by states to prepare State Implementation Plans to comply with regulatory programs and by EPA as an input for the estimation of total national emissions. AFS is undergoing a major redesign to support facility operating permits required under Title V of the Clean Air Act.

FIS (New York - Facility Information System) is New York's Department of Environmental Conservation (DEC) information system for tracking environmental facility information found across the State.

B31 **INTERDYNAMICS INC** **RCRA-CESQG** **1001080186**
SW **39TH ST** **SSTS** **NY0000110486**
< 1/8 **BROOKLYN, NY 11232** **FINDS**
0.002 mi. **NJ MANIFEST**
12 ft. **Site 7 of 11 in cluster B** **NY MANIFEST**
NY Spills
Relative: **NY CBS**
Higher **US AIRS**

Actual:
6 ft.

RCRA-CESQG:

Date form received by agency:	01/01/2007
Facility name:	INTERDYNAMICS INC
Facility address:	39TH ST BROOKLYN, NY 11232
EPA ID:	NY0000110486
Contact:	TOM GOTTLIEB
Contact address:	39TH ST BROOKLYN, NY 11232
Contact country:	US
Contact telephone:	(718) 499-0608
Telephone ext.:	515
Contact email:	TGOTTLIEB@ID-USA.COM
EPA Region:	02
Land type:	Private
Classification:	Conditionally Exempt Small Quantity Generator
Description:	Handler: generates 100 kg or less of hazardous waste per calendar month, and accumulates 1000 kg or less of hazardous waste at any time; or generates 1 kg or less of acutely hazardous waste per calendar month, and accumulates at any time: 1 kg or less of acutely hazardous waste; or 100 kg or less of any residue or contaminated soil, waste or other debris resulting from the cleanup of a spill, into or on any land or water, of acutely hazardous waste; or generates 100 kg or less

INTERDYNAMICS INC (Continued) **1001080186**

of any residue or contaminated soil, waste or other debris resulting from the cleanup of a spill, into or on any land or water, of acutely hazardous waste during any calendar month, and accumulates at any time: 1 kg or less of acutely hazardous waste; or 100 kg or less of any residue or contaminated soil, waste or other debris resulting from the cleanup of a spill, into or on any land or water, of acutely hazardous waste

Owner/Operator Summary:

Owner/operator name:	INTERDYNAMICS INC
Owner/operator address:	39TH ST BROOKLYN, NY 11232
Owner/operator country:	US
Owner/operator telephone:	Not reported
Legal status:	Private
Owner/Operator Type:	Operator
Owner/Op start date:	10/15/1981
Owner/Op end date:	Not reported

Owner/operator name:	BUSH REALTY CORP
Owner/operator address:	80 39TH ST BROOKLYN, NY 11232
Owner/operator country:	US
Owner/operator telephone:	(718) 965-6450
Legal status:	Private
Owner/Operator Type:	Owner
Owner/Op start date:	Not reported
Owner/Op end date:	Not reported

Handler Activities Summary:

U.S. importer of hazardous waste:	No
Mixed waste (haz. and radioactive):	No
Recycler of hazardous waste:	No
Transporter of hazardous waste:	No
Treater, storer or disposer of HW:	No
Underground injection activity:	No
On-site burner exemption:	No
Furnace exemption:	No
Used oil fuel burner:	No
Used oil processor:	No
User oil refiner:	No
Used oil fuel marketer to burner:	No
Used oil Specification marketer:	No
Used oil transfer facility:	No
Used oil transporter:	No

Historical Generators:

Date form received by agency:	01/01/2006
Facility name:	INTERDYNAMICS INC
Classification:	Small Quantity Generator

Date form received by agency:	04/29/2004
Facility name:	INTERDYNAMICS INC
Classification:	Small Quantity Generator

Date form received by agency:	07/14/1999

INTERDYNAMICS INC (Continued) **1001080186**

Facility name: INTERDYNAMICS INC
Classification: Small Quantity Generator

Date form received by agency: 11/09/1995
Facility name: INTERDYNAMICS INC
Classification: Large Quantity Generator

Facility Has Received Notices of Violations:
Regulation violated: Not reported
Area of violation: Generators - General
Date violation determined: 07/30/1998
Date achieved compliance: 08/21/1998
Violation lead agency: State
Enforcement action: WRITTEN INFORMAL
Enforcement action date: 07/30/1998
Enf. disposition status: Not reported
Enf. disp. status date: Not reported
Enforcement lead agency: State
Proposed penalty amount: Not reported
Final penalty amount: Not reported
Paid penalty amount: Not reported

Evaluation Action Summary:
Evaluation date: 06/03/2004
Evaluation: COMPLIANCE EVALUATION INSPECTION ON-SITE
Area of violation: Not reported
Date achieved compliance: Not reported
Evaluation lead agency: State

Evaluation date: 07/08/1998
Evaluation: COMPLIANCE EVALUATION INSPECTION ON-SITE
Area of violation: Generators - General
Date achieved compliance: 08/21/1998
Evaluation lead agency: State

SSTS:
Product: BIOSPAN RTU DISINFECTANT/CLEANER
Contact: Not reported
Status: Not reported
Registration Number: 074065NY001
Report Year: 2003
Permit: Registered
Product Number: 00683600152067813
Product Type: End-use blend, formulation, or concentrate
Product Class: Disinfectant, germicide, sanitizer
Product Use: All other products
UOM: Not reported
Market: Marketed in the United States
Region: 02
Zero product: Not reported
Pesticide RUP report: Not reported

FINDS:

Registry ID: 110025328134

INTERDYNAMICS INC (Continued) **1001080186**

Environmental Interest/Information System

AFS (Aerometric Information Retrieval System (AIRS) Facility Subsystem) replaces the former Compliance Data System (CDS), the National Emission Data System (NEDS), and the Storage and Retrieval of Aerometric Data (SAROAD). AIRS is the national repository for information concerning airborne pollution in the United States. AFS is used to track emissions and compliance data from industrial plants. AFS data are utilized by states to prepare State Implementation Plans to comply with regulatory programs and by EPA as an input for the estimation of total national emissions. AFS is undergoing a major redesign to support facility operating permits required under Title V of the Clean Air Act.

FIS (New York - Facility Information System) is New York's Department of Environmental Conservation (DEC) information system for tracking environmental facility information found across the State.

Registry ID: 110000323515

Environmental Interest/Information System

NCDB (National Compliance Data Base) supports implementation of the Federal Insecticide, Fungicide, and Rodenticide Act (FIFRA) and the Toxic Substances Control Act (TSCA). The system tracks inspections in regions and states with cooperative agreements, enforcement actions, and settlements.

AFS (Aerometric Information Retrieval System (AIRS) Facility Subsystem) replaces the former Compliance Data System (CDS), the National Emission Data System (NEDS), and the Storage and Retrieval of Aerometric Data (SAROAD). AIRS is the national repository for information concerning airborne pollution in the United States. AFS is used to track emissions and compliance data from industrial plants. AFS data are utilized by states to prepare State Implementation Plans to comply with regulatory programs and by EPA as an input for the estimation of total national emissions. AFS is undergoing a major redesign to support facility operating permits required under Title V of the Clean Air Act.

US EPA TRIS (Toxics Release Inventory System) contains information from facilities on the amounts of over 300 listed toxic chemicals that these facilities release directly to air, water, land, or that are transported off-site.

RCRAInfo is a national information system that supports the Resource Conservation and Recovery Act (RCRA) program through the tracking of events and activities related to facilities that generate, transport, and treat, store, or dispose of hazardous waste. RCRAInfo allows RCRA program staff to track the notification, permit, compliance, and corrective action activities required under RCRA.

FIS (New York - Facility Information System) is New York's Department of Environmental Conservation (DEC) information system for tracking environmental facility information found across the State.

HAZARDOUS WASTE BIENNIAL REPORTER

INTERDYNAMICS INC (Continued) **1001080186**

NJ MANIFEST:

Manifest Code:	NJA5225470
EPA ID:	NY0000110486
Date Shipped:	12/13/2004
TSDF EPA ID:	NJD047318043
Transporter EPA ID:	NJD047318043
Transporter 2 EPA ID:	Not reported
Transporter 3 EPA ID:	Not reported
Transporter 4 EPA ID:	Not reported
Transporter 5 EPA ID:	Not reported
Transporter 6 EPA ID:	Not reported
Transporter 7 EPA ID:	Not reported
Transporter 8 EPA ID:	Not reported
Transporter 10 EPA ID:	Not reported
Date Trans1 Transported Waste:	12/13/2004
Date Trans2 Transported Waste:	Not reported
Date Trans3 Transported Waste:	Not reported
Date Trans4 Transported Waste:	Not reported
Date Trans5 Transported Waste:	Not reported
Date Trans6 Transported Waste:	Not reported
Date Trans7 Transported Waste:	Not reported
Date Trans8 Transported Waste:	Not reported
Date Trans9 Transported Waste:	Not reported
Date Trans10 Transported Waste:	Not reported
Date TSDF Received Waste:	12/13/2004
Tranporter 1 Decal:	Not reported
Tranporter 2 Decal:	Not reported
Generator EPA Facility Name:	Not reported
Transporter-1 EPA Facility Name:	Not reported
Transporter-2 EPA Facility Name:	Not reported
Transporter-3 EPA Facility Name:	Not reported
Transporter-4 EPA Facility Name:	Not reported
Transporter-5 EPA Facility Name:	Not reported
TSDF EPA Facility Name:	Not reported
QTY Units:	Not reported
Transporter SEQ ID:	Not reported
Transporter-1 Date:	Not reported
Waste SEQ ID:	Not reported
Waste Type Code 2:	Not reported
Waste Type Code 3:	Not reported
Waste Type Code 4:	Not reported
Waste Type Code 5:	Not reported
Waste Type Code 6:	Not reported
Date Accepted:	Not reported
Manifest Discrepancy Type:	Not reported
Data Entry Number:	06020595
Reference Manifest Number:	Not reported
Was Load Rejected (Y/N):	No
Reason Load Was Rejected:	Not reported
Waste Code:	Not reported
Manifest Year:	Not reported
Quantity:	Not reported
Unit:	Not reported
Hand Code:	Not reported

INTERDYNAMICS INC (Continued) **1001080186**

Manifest Code:	NJA5225483
EPA ID:	NY0000110486
Date Shipped:	12/20/2004
TSDF EPA ID:	NJD047318043
Transporter EPA ID:	NJD047318043
Transporter 2 EPA ID:	Not reported
Transporter 3 EPA ID:	Not reported
Transporter 4 EPA ID:	Not reported
Transporter 5 EPA ID:	Not reported
Transporter 6 EPA ID:	Not reported
Transporter 7 EPA ID:	Not reported
Transporter 8 EPA ID:	Not reported
Transporter 10 EPA ID:	Not reported
Date Trans1 Transported Waste:	12/20/2004
Date Trans2 Transported Waste:	Not reported
Date Trans3 Transported Waste:	Not reported
Date Trans4 Transported Waste:	Not reported
Date Trans5 Transported Waste:	Not reported
Date Trans6 Transported Waste:	Not reported
Date Trans7 Transported Waste:	Not reported
Date Trans8 Transported Waste:	Not reported
Date Trans9 Transported Waste:	Not reported
Date Trans10 Transported Waste:	Not reported
Date TSDF Received Waste:	12/20/2004
Tranporter 1 Decal:	Not reported
Tranporter 2 Decal:	Not reported
Generator EPA Facility Name:	Not reported
Transporter-1 EPA Facility Name:	Not reported
Transporter-2 EPA Facility Name:	Not reported
Transporter-3 EPA Facility Name:	Not reported
Transporter-4 EPA Facility Name:	Not reported
Transporter-5 EPA Facility Name:	Not reported
TSDF EPA Facility Name:	Not reported
QTY Units:	Not reported
Transporter SEQ ID:	Not reported
Transporter-1 Date:	Not reported
Waste SEQ ID:	Not reported
Waste Type Code 2:	Not reported
Waste Type Code 3:	Not reported
Waste Type Code 4:	Not reported
Waste Type Code 5:	Not reported
Waste Type Code 6:	Not reported
Date Accepted:	Not reported
Manifest Discrepancy Type:	Not reported
Data Entry Number:	01310521
Reference Manifest Number:	Not reported
Was Load Rejected (Y/N):	No
Reason Load Was Rejected:	Not reported
Waste Code:	Not reported
Manifest Year:	Not reported
Quantity:	Not reported
Unit:	Not reported
Hand Code:	Not reported

INTERDYNAMICS INC (Continued) **1001080186**

NY MANIFEST:

EPA ID:	NY0000110486
Country:	USA
Mailing Name:	INTERDYNAMICS INC
Mailing Contact:	IRA TRACHTENBE
Mailing Address:	555 WHITE PLAINS RD SUITE 530
Mailing Address 2:	Not reported
Mailing City:	TARRYTOWN
Mailing State:	NY
Mailing Zip:	10591
Mailing Zip4:	5141
Mailing Country:	USA
Mailing Phone:	718-499-0608

Document ID:	NJA2722357
Manifest Status:	Completed copy
Trans1 State ID:	JA125
Trans2 State ID:	Not reported
Generator Ship Date:	970701
Trans1 Recv Date:	970701
Trans2 Recv Date:	Not reported
TSD Site Recv Date:	970701
Part A Recv Date:	Not reported
Part B Recv Date:	970724
Generator EPA ID:	NY0000110486
Trans1 EPA ID:	NJD047318043
Trans2 EPA ID:	Not reported
TSDF ID:	NJD047318043
Waste Code:	F001 - UNKNOWN
Quantity:	00750
Units:	G - Gallons (liquids only)* (8.3 pounds)
Number of Containers:	015
Container Type:	DM - Metal drums, barrels
Handling Method:	B Incineration, heat recovery, burning.
Specific Gravity:	090
Year:	97

Document ID:	NJA2777721
Manifest Status:	Not reported
Trans1 State ID:	NJD047318043
Trans2 State ID:	Not reported
Generator Ship Date:	01/15/1998
Trans1 Recv Date:	01/15/1998
Trans2 Recv Date:	Not reported
TSD Site Recv Date:	01/15/1998
Part A Recv Date:	Not reported
Part B Recv Date:	Not reported
Generator EPA ID:	NY0000110486
Trans1 EPA ID:	NJD047318043
Trans2 EPA ID:	Not reported
TSDF ID:	JA125
Waste Code:	F001 - UNKNOWN
Quantity:	00100
Units:	G - Gallons (liquids only)* (8.3 pounds)
Number of Containers:	002

INTERDYNAMICS INC (Continued) **1001080186**

Container Type:	DM - Metal drums, barrels
Handling Method:	B Incineration, heat recovery, burning.
Specific Gravity:	01.00
Year:	98

Document ID:	NJA2777851
Manifest Status:	Not reported
Trans1 State ID:	NJD047318043
Trans2 State ID:	Not reported
Generator Ship Date:	09/11/1998
Trans1 Recv Date:	09/11/1998
Trans2 Recv Date:	Not reported
TSD Site Recv Date:	09/11/1998
Part A Recv Date:	Not reported
Part B Recv Date:	Not reported
Generator EPA ID:	NYD000011486
Trans1 EPA ID:	NJD047318043
Trans2 EPA ID:	Not reported
TSDF ID:	JA125
Waste Code:	F001 - UNKNOWN
Quantity:	00200
Units:	G - Gallons (liquids only)* (8.3 pounds)
Number of Containers:	004
Container Type:	DM - Metal drums, barrels
Handling Method:	R Material recovery of more than 75 percent of the total material.
Specific Gravity:	01.00
Year:	98

Document ID:	NYG1401084
Manifest Status:	Not reported
Trans1 State ID:	NYD082785429
Trans2 State ID:	Not reported
Generator Ship Date:	08/12/1998
Trans1 Recv Date:	08/12/1998
Trans2 Recv Date:	Not reported
TSD Site Recv Date:	08/12/1998
Part A Recv Date:	Not reported
Part B Recv Date:	Not reported
Generator EPA ID:	NY0000110486
Trans1 EPA ID:	NYD082785429
Trans2 EPA ID:	Not reported
TSDF ID:	PX3640
Waste Code:	D011 - SILVER 5.0 MG/L TCLP
Quantity:	00199
Units:	G - Gallons (liquids only)* (8.3 pounds)
Number of Containers:	007
Container Type:	DM - Metal drums, barrels
Handling Method:	T Chemical, physical, or biological treatment.
Specific Gravity:	01.00
Waste Code:	D001 - NON-LISTED IGNITABLE WASTES
Quantity:	00025
Units:	G - Gallons (liquids only)* (8.3 pounds)
Number of Containers:	001
Container Type:	DM - Metal drums, barrels
Handling Method:	B Incineration, heat recovery, burning.

INTERDYNAMICS INC (Continued) **1001080186**

Specific Gravity: 01.00
Year: 98

Document ID: NJA2777947
Manifest Status: Not reported
Trans1 State ID: NJD047318043
Trans2 State ID: Not reported
Generator Ship Date: 05/05/1999
Trans1 Recv Date: 05/05/1999
Trans2 Recv Date: Not reported
TSD Site Recv Date: 05/05/1999
Part A Recv Date: Not reported
Part B Recv Date: Not reported
Generator EPA ID: NYD000011486
Trans1 EPA ID: NJD047318043
Trans2 EPA ID: Not reported
TSDF ID: NJ481
Waste Code: F001 - UNKNOWN
Quantity: 00200
Units: G - Gallons (liquids only)* (8.3 pounds)
Number of Containers: 004
Container Type: DM - Metal drums, barrels
Handling Method: R Material recovery of more than 75 percent of the total material.
Specific Gravity: 01.00
Year: 99

Document ID: NJA3137123
Manifest Status: Not reported
Trans1 State ID: NJD047318043
Trans2 State ID: Not reported
Generator Ship Date: 08/19/1999
Trans1 Recv Date: 08/19/1999
Trans2 Recv Date: Not reported
TSD Site Recv Date: 08/19/1999
Part A Recv Date: Not reported
Part B Recv Date: Not reported
Generator EPA ID: NYD000011486
Trans1 EPA ID: NJD047318043
Trans2 EPA ID: Not reported
TSDF ID: NJ481
Waste Code: F001 - UNKNOWN
Quantity: 00250
Units: G - Gallons (liquids only)* (8.3 pounds)
Number of Containers: 005
Container Type: DM - Metal drums, barrels
Handling Method: R Material recovery of more than 75 percent of the total material.
Specific Gravity: 01.00
Year: 99

Document ID: NJA3137227
Manifest Status: Not reported
Trans1 State ID: NJD047318043
Trans2 State ID: Not reported
Generator Ship Date: 03/29/2000

INTERDYNAMICS INC (Continued) **1001080186**

Trans1 Recv Date:	03/29/2000
Trans2 Recv Date:	Not reported
TSD Site Recv Date:	03/29/2000
Part A Recv Date:	Not reported
Part B Recv Date:	Not reported
Generator EPA ID:	NYD000011486
Trans1 EPA ID:	NJD047318043
Trans2 EPA ID:	Not reported
TSDF ID:	NJS6348
Waste Code:	F001 - UNKNOWN
Quantity:	00200
Units:	G - Gallons (liquids only)* (8.3 pounds)
Number of Containers:	004
Container Type:	DF - Fiberboard or plastic drums (glass)
Handling Method:	R Material recovery of more than 75 percent of the total material.
Specific Gravity:	01.00
Year:	2000

Document ID:	NYG1401075
Manifest Status:	Not reported
Trans1 State ID:	NYD082785429
Trans2 State ID:	Not reported
Generator Ship Date:	03/06/2000
Trans1 Recv Date:	03/06/2000
Trans2 Recv Date:	Not reported
TSD Site Recv Date:	03/06/2000
Part A Recv Date:	Not reported
Part B Recv Date:	Not reported
Generator EPA ID:	NY0000110486
Trans1 EPA ID:	NYD082785429
Trans2 EPA ID:	Not reported
TSDF ID:	PX3640
Waste Code:	D011 - SILVER 5.0 MG/L TCLP
Quantity:	00240
Units:	G - Gallons (liquids only)* (8.3 pounds)
Number of Containers:	005
Container Type:	DM - Metal drums, barrels
Handling Method:	T Chemical, physical, or biological treatment.
Specific Gravity:	01.00
Waste Code:	D011 - SILVER 5.0 MG/L TCLP
Quantity:	00030
Units:	G - Gallons (liquids only)* (8.3 pounds)
Number of Containers:	001
Container Type:	DF - Fiberboard or plastic drums (glass)
Handling Method:	T Chemical, physical, or biological treatment.
Specific Gravity:	01.00
Waste Code:	D002 - NON-LISTED CORROSIVE WASTES
Quantity:	00006
Units:	G - Gallons (liquids only)* (8.3 pounds)
Number of Containers:	001
Container Type:	DF - Fiberboard or plastic drums (glass)
Handling Method:	R Material recovery of more than 75 percent of the total material.
Specific Gravity:	01.00
Year:	2000

INTERDYNAMICS INC (Continued) **1001080186**

Document ID:	NJA4135626
Manifest Status:	Not reported
Trans1 State ID:	NJD047318043
Trans2 State ID:	Not reported
Generator Ship Date:	08/19/2003
Trans1 Recv Date:	08/19/2003
Trans2 Recv Date:	Not reported
TSD Site Recv Date:	08/19/2003
Part A Recv Date:	Not reported
Part B Recv Date:	Not reported
Generator EPA ID:	NY0000110486
Trans1 EPA ID:	NJD047318043
Trans2 EPA ID:	Not reported
TSDF ID:	NJ481
Waste Code:	F003 - UNKNOWN
Quantity:	01200
Units:	G - Gallons (liquids only)* (8.3 pounds)
Number of Containers:	024
Container Type:	DM - Metal drums, barrels
Handling Method:	L Landfill.
Specific Gravity:	01.00
Year:	2003

Document ID:	NJA5225470
Manifest Status:	Not reported
Trans1 State ID:	NJS6348
Trans2 State ID:	Not reported
Generator Ship Date:	12/13/2004
Trans1 Recv Date:	12/13/2004
Trans2 Recv Date:	Not reported
TSD Site Recv Date:	12/13/2004
Part A Recv Date:	Not reported
Part B Recv Date:	Not reported
Generator EPA ID:	NY0000110486
Trans1 EPA ID:	NJD047318043
Trans2 EPA ID:	Not reported
TSDF ID:	NJD047318
Waste Code:	D001 - NON-LISTED IGNITABLE WASTES
Quantity:	00300
Units:	G - Gallons (liquids only)* (8.3 pounds)
Number of Containers:	006
Container Type:	DM - Metal drums, barrels
Handling Method:	B Incineration, heat recovery, burning.
Specific Gravity:	01.00
Year:	2004

Document ID:	NJA5225483
Manifest Status:	Not reported
Trans1 State ID:	NJS6348
Trans2 State ID:	Not reported
Generator Ship Date:	12/20/2004
Trans1 Recv Date:	12/20/2004
Trans2 Recv Date:	Not reported
TSD Site Recv Date:	12/20/2004
Part A Recv Date:	Not reported

INTERDYNAMICS INC (Continued) **1001080186**

Part B Recv Date:	Not reported
Generator EPA ID:	NY0000110486
Trans1 EPA ID:	NJD047318043
Trans2 EPA ID:	Not reported
TSDF ID:	NJD047318
Waste Code:	D001 - NON-LISTED IGNITABLE WASTES
Quantity:	00350
Units:	G - Gallons (liquids only)* (8.3 pounds)
Number of Containers:	007
Container Type:	DM - Metal drums, barrels
Handling Method:	L Landfill.
Specific Gravity:	01.00
Waste Code:	F001 - UNKNOWN
Quantity:	00050
Units:	G - Gallons (liquids only)* (8.3 pounds)
Number of Containers:	001
Container Type:	DM - Metal drums, barrels
Handling Method:	R Material recovery of more than 75 percent of the total material.
Specific Gravity:	01.00
Year:	2004

EPA ID:	NYD000011486
Country:	USA
Mailing Name:	INTERDYNAMICS INC
Mailing Contact:	MICHAEL ROCKMORE
Mailing Address:	80 39TH ST
Mailing Address 2:	Not reported
Mailing City:	BROOKLYN
Mailing State:	NY
Mailing Zip:	11232
Mailing Zip4:	Not reported
Mailing Country:	USA
Mailing Phone:	718-499-0608

Document ID:	NJA2722357
Manifest Status:	Completed copy
Trans1 State ID:	JA125
Trans2 State ID:	Not reported
Generator Ship Date:	970701
Trans1 Recv Date:	970701
Trans2 Recv Date:	Not reported
TSD Site Recv Date:	970701
Part A Recv Date:	Not reported
Part B Recv Date:	970724
Generator EPA ID:	NY0000110486
Trans1 EPA ID:	NJD047318043
Trans2 EPA ID:	Not reported
TSDF ID:	NJD047318043
Waste Code:	F001 - UNKNOWN
Quantity:	00750
Units:	G - Gallons (liquids only)* (8.3 pounds)
Number of Containers:	015
Container Type:	DM - Metal drums, barrels
Handling Method:	B Incineration, heat recovery, burning.
Specific Gravity:	090
Year:	97

INTERDYNAMICS INC (Continued) **1001080186**

Document ID: NJA2777721
Manifest Status: Not reported
Trans1 State ID: NJD047318043
Trans2 State ID: Not reported
Generator Ship Date: 01/15/1998
Trans1 Recv Date: 01/15/1998
Trans2 Recv Date: Not reported
TSD Site Recv Date: 01/15/1998
Part A Recv Date: Not reported
Part B Recv Date: Not reported
Generator EPA ID: NY0000110486
Trans1 EPA ID: NJD047318043
Trans2 EPA ID: Not reported
TSDF ID: JA125
Waste Code: F001 - UNKNOWN
Quantity: 00100
Units: G - Gallons (liquids only)* (8.3 pounds)
Number of Containers: 002
Container Type: DM - Metal drums, barrels
Handling Method: B Incineration, heat recovery, burning.
Specific Gravity: 01.00
Year: 98

Document ID: NJA2777851
Manifest Status: Not reported
Trans1 State ID: NJD047318043
Trans2 State ID: Not reported
Generator Ship Date: 09/11/1998
Trans1 Recv Date: 09/11/1998
Trans2 Recv Date: Not reported
TSD Site Recv Date: 09/11/1998
Part A Recv Date: Not reported
Part B Recv Date: Not reported
Generator EPA ID: NYD000011486
Trans1 EPA ID: NJD047318043
Trans2 EPA ID: Not reported
TSDF ID: JA125
Waste Code: F001 - UNKNOWN
Quantity: 00200
Units: G - Gallons (liquids only)* (8.3 pounds)
Number of Containers: 004
Container Type: DM - Metal drums, barrels
Handling Method: R Material recovery of more than 75 percent of the total material.
Specific Gravity: 01.00
Year: 98

Document ID: NYG1401084
Manifest Status: Not reported
Trans1 State ID: NYD082785429
Trans2 State ID: Not reported
Generator Ship Date: 08/12/1998
Trans1 Recv Date: 08/12/1998
Trans2 Recv Date: Not reported
TSD Site Recv Date: 08/12/1998
Part A Recv Date: Not reported

INTERDYNAMICS INC (Continued) **1001080186**

Part B Recv Date:	Not reported
Generator EPA ID:	NY0000110486
Trans1 EPA ID:	NYD082785429
Trans2 EPA ID:	Not reported
TSDF ID:	PX3640
Waste Code:	D011 - SILVER 5.0 MG/L TCLP
Quantity:	00199
Units:	G - Gallons (liquids only)* (8.3 pounds)
Number of Containers:	007
Container Type:	DM - Metal drums, barrels
Handling Method:	T Chemical, physical, or biological treatment.
Specific Gravity:	01.00
Waste Code:	D001 - NON-LISTED IGNITABLE WASTES
Quantity:	00025
Units:	G - Gallons (liquids only)* (8.3 pounds)
Number of Containers:	001
Container Type:	DM - Metal drums, barrels
Handling Method:	B Incineration, heat recovery, burning.
Specific Gravity:	01.00
Year:	98

Document ID:	NJA2777947
Manifest Status:	Not reported
Trans1 State ID:	NJD047318043
Trans2 State ID:	Not reported
Generator Ship Date:	05/05/1999
Trans1 Recv Date:	05/05/1999
Trans2 Recv Date:	Not reported
TSD Site Recv Date:	05/05/1999
Part A Recv Date:	Not reported
Part B Recv Date:	Not reported
Generator EPA ID:	NYD000011486
Trans1 EPA ID:	NJD047318043
Trans2 EPA ID:	Not reported
TSDF ID:	NJ481
Waste Code:	F001 - UNKNOWN
Quantity:	00200
Units:	G - Gallons (liquids only)* (8.3 pounds)
Number of Containers:	004
Container Type:	DM - Metal drums, barrels
Handling Method:	R Material recovery of more than 75 percent of the total material.
Specific Gravity:	01.00
Year:	99

Document ID:	NJA3137123
Manifest Status:	Not reported
Trans1 State ID:	NJD047318043
Trans2 State ID:	Not reported
Generator Ship Date:	08/19/1999
Trans1 Recv Date:	08/19/1999
Trans2 Recv Date:	Not reported
TSD Site Recv Date:	08/19/1999
Part A Recv Date:	Not reported
Part B Recv Date:	Not reported
Generator EPA ID:	NYD000011486

INTERDYNAMICS INC (Continued) **1001080186**

Trans1 EPA ID:	NJD047318043
Trans2 EPA ID:	Not reported
TSDF ID:	NJ481
Waste Code:	F001 - UNKNOWN
Quantity:	00250
Units:	G - Gallons (liquids only)* (8.3 pounds)
Number of Containers:	005
Container Type:	DM - Metal drums, barrels
Handling Method:	R Material recovery of more than 75 percent of the total material.
Specific Gravity:	01.00
Year:	99

Document ID:	NJA3137227
Manifest Status:	Not reported
Trans1 State ID:	NJD047318043
Trans2 State ID:	Not reported
Generator Ship Date:	03/29/2000
Trans1 Recv Date:	03/29/2000
Trans2 Recv Date:	Not reported
TSD Site Recv Date:	03/29/2000
Part A Recv Date:	Not reported
Part B Recv Date:	Not reported
Generator EPA ID:	NYD000011486
Trans1 EPA ID:	NJD047318043
Trans2 EPA ID:	Not reported
TSDF ID:	NJS6348
Waste Code:	F001 - UNKNOWN
Quantity:	00200
Units:	G - Gallons (liquids only)* (8.3 pounds)
Number of Containers:	004
Container Type:	DF - Fiberboard or plastic drums (glass)
Handling Method:	R Material recovery of more than 75 percent of the total material.
Specific Gravity:	01.00
Year:	2000

Document ID:	NYG1401075
Manifest Status:	Not reported
Trans1 State ID:	NYD082785429
Trans2 State ID:	Not reported
Generator Ship Date:	03/06/2000
Trans1 Recv Date:	03/06/2000
Trans2 Recv Date:	Not reported
TSD Site Recv Date:	03/06/2000
Part A Recv Date:	Not reported
Part B Recv Date:	Not reported
Generator EPA ID:	NY0000110486
Trans1 EPA ID:	NYD082785429
Trans2 EPA ID:	Not reported
TSDF ID:	PX3640
Waste Code:	D011 - SILVER 5.0 MG/L TCLP
Quantity:	00240
Units:	G - Gallons (liquids only)* (8.3 pounds)
Number of Containers:	005
Container Type:	DM - Metal drums, barrels
Handling Method:	T Chemical, physical, or biological treatment.

INTERDYNAMICS INC (Continued) **1001080186**

Specific Gravity:	01.00
Waste Code:	D011 - SILVER 5.0 MG/L TCLP
Quantity:	00030
Units:	G - Gallons (liquids only)* (8.3 pounds)
Number of Containers:	001
Container Type:	DF - Fiberboard or plastic drums (glass)
Handling Method:	T Chemical, physical, or biological treatment.
Specific Gravity:	01.00
Waste Code:	D002 - NON-LISTED CORROSIVE WASTES
Quantity:	00006
Units:	G - Gallons (liquids only)* (8.3 pounds)
Number of Containers:	001
Container Type:	DF - Fiberboard or plastic drums (glass)
Handling Method:	R Material recovery of more than 75 percent of the total material.
Specific Gravity:	01.00
Year:	2000

Document ID:	NJA4135626
Manifest Status:	Not reported
Trans1 State ID:	NJD047318043
Trans2 State ID:	Not reported
Generator Ship Date:	08/19/2003
Trans1 Recv Date:	08/19/2003
Trans2 Recv Date:	Not reported
TSD Site Recv Date:	08/19/2003
Part A Recv Date:	Not reported
Part B Recv Date:	Not reported
Generator EPA ID:	NY0000110486
Trans1 EPA ID:	NJD047318043
Trans2 EPA ID:	Not reported
TSDF ID:	NJ481
Waste Code:	F003 - UNKNOWN
Quantity:	01200
Units:	G - Gallons (liquids only)* (8.3 pounds)
Number of Containers:	024
Container Type:	DM - Metal drums, barrels
Handling Method:	L Landfill.
Specific Gravity:	01.00
Year:	2003

Document ID:	NJA5225470
Manifest Status:	Not reported
Trans1 State ID:	NJS6348
Trans2 State ID:	Not reported
Generator Ship Date:	12/13/2004
Trans1 Recv Date:	12/13/2004
Trans2 Recv Date:	Not reported
TSD Site Recv Date:	12/13/2004
Part A Recv Date:	Not reported
Part B Recv Date:	Not reported
Generator EPA ID:	NY0000110486
Trans1 EPA ID:	NJD047318043
Trans2 EPA ID:	Not reported
TSDF ID:	NJD047318
Waste Code:	D001 - NON-LISTED IGNITABLE WASTES

INTERDYNAMICS INC (Continued) **1001080186**

Quantity:	00300
Units:	G - Gallons (liquids only)* (8.3 pounds)
Number of Containers:	006
Container Type:	DM - Metal drums, barrels
Handling Method:	B Incineration, heat recovery, burning.
Specific Gravity:	01.00
Year:	2004

Document ID:	NJA5225483
Manifest Status:	Not reported
Trans1 State ID:	NJS6348
Trans2 State ID:	Not reported
Generator Ship Date:	12/20/2004
Trans1 Recv Date:	12/20/2004
Trans2 Recv Date:	Not reported
TSD Site Recv Date:	12/20/2004
Part A Recv Date:	Not reported
Part B Recv Date:	Not reported
Generator EPA ID:	NY0000110486
Trans1 EPA ID:	NJD047318043
Trans2 EPA ID:	Not reported
TSDF ID:	NJD047318
Waste Code:	D001 - NON-LISTED IGNITABLE WASTES
Quantity:	00350
Units:	G - Gallons (liquids only)* (8.3 pounds)
Number of Containers:	007
Container Type:	DM - Metal drums, barrels
Handling Method:	L Landfill.
Specific Gravity:	01.00
Waste Code:	F001 - UNKNOWN
Quantity:	00050
Units:	G - Gallons (liquids only)* (8.3 pounds)
Number of Containers:	001
Container Type:	DM - Metal drums, barrels
Handling Method:	R Material recovery of more than 75 percent of the total material.
Specific Gravity:	01.00
Year:	2004

SPILLS:

Facility ID:	9402614
Facility Type:	ER
DER Facility ID:	194264
Site ID:	235830
DEC Region:	2
Spill Date:	5/23/1994
Spill Number/Closed Date:	9402614 / 5/24/1994
Spill Cause:	Abandoned Drums
Spill Class:	Known release with minimal potential for fire or hazard. DEC Response. Willing Responsible Party. Corrective action taken.
SWIS:	2401
Investigator:	KSTANG
Referred To:	Not reported
Reported to Dept:	5/23/1994
CID:	Not reported
Water Affected:	Not reported
Spill Source:	Unknown

INTERDYNAMICS INC (Continued) **1001080186**

Spill Notifier:	Citizen
Cleanup Ceased:	5/24/1994
Cleanup Meets Std:	True
Last Inspection:	Not reported
Recommended Penalty:	False
UST Trust:	False
Remediation Phase:	0
Date Entered In Computer:	5/25/1994
Spill Record Last Update:	9/30/2004
Spiller Name:	Not reported
Spiller Company:	UNK
Spiller Address:	Not reported
Spiller City,St,Zip:	***UPDATE***, ZZ
Spiller Company:	999
Contact Name:	Not reported
Contact Phone:	Not reported
DEC Memo:	Prior to Sept, 2004 data translation this spill Lead_DEC Field was "TANG"10/10/95: This is additional information about material spilled from the translation of the old spill file: 1 DRUMM.
Remarks:	SOMEONE DUMPED OIL OUT & DROVE AWAY WITH DRUM - REFERRED TO DEP.

Material:

Site ID:	235830
Operable Unit ID:	996397
Operable Unit:	01
Material ID:	382795
Material Code:	0066A
Material Name:	UNKNOWN PETROLEUM
Case No.:	Not reported
Material FA:	Petroleum
Quantity:	-1
Units:	Not reported
Recovered:	No
Resource Affected:	Not reported
Oxygenate:	False

Tank Test:

CBS:

CBS Number:	2-000169
Program Type:	CBS
Facility Status:	Unregulated
Expiration Date:	08/30/2001
Dec Region:	2
UTMX:	583436.14766000
UTMY:	4501119.3848599

AIRS (AFS):

Airs Minor Details:

EPA plant ID:	110010284254
Plant name:	INTERDYNAMICS INC
Plant address:	80 39TH ST BROOKLYN, NY 11232
County:	KINGS

INTERDYNAMICS INC (Continued) **1001080186**

Region code:	02
Dunn & Bradst #:	Not reported
Air quality cntrl region:	043
Sic code:	3714
Sic code desc:	MOTOR VEHICLE PARTS AND ACCESSORIES
North Am. industrial classf:	Not reported
NAIC code description:	Not reported
Default compliance status:	IN COMPLIANCE WITH PROCEDURAL REQUIREMENTS
Default classification:	POTENTIAL UNCONTROLLED EMISSIONS < 100 TONS/YEAR
Govt facility:	ALL OTHER FACILITIES NOT OWNED OR OPERATED BY A FEDERAL, STATE, OR LOCAL GOVERNMENT
Current HPV:	Not reported

Compliance and Enforcement Major Issues:

Air program:	Not reported
National action type:	Not reported
Date achieved:	Not reported
Penalty amount:	Not reported

Historical Compliance Minor Sources:

State compliance status:	IN COMPLIANCE WITH PROCEDURAL REQUIREMENTS
Hist compliance date:	1004
Air prog code hist file:	MACT (SECTION 63 NESHAPS)
State compliance status:	IN COMPLIANCE WITH PROCEDURAL REQUIREMENTS
Hist compliance date:	1101
Air prog code hist file:	MACT (SECTION 63 NESHAPS)
State compliance status:	IN COMPLIANCE WITH PROCEDURAL REQUIREMENTS
Hist compliance date:	1103
Air prog code hist file:	SIP SOURCE
State compliance status:	IN COMPLIANCE WITH PROCEDURAL REQUIREMENTS
Hist compliance date:	1104
Air prog code hist file:	SIP SOURCE
State compliance status:	IN COMPLIANCE WITH PROCEDURAL REQUIREMENTS
Hist compliance date:	1201
Air prog code hist file:	MACT (SECTION 63 NESHAPS)
State compliance status:	IN COMPLIANCE WITH PROCEDURAL REQUIREMENTS
Hist compliance date:	1202
Air prog code hist file:	MACT (SECTION 63 NESHAPS)
State compliance status:	IN COMPLIANCE WITH PROCEDURAL REQUIREMENTS
Hist compliance date:	1204
Air prog code hist file:	SIP SOURCE
State compliance status:	IN COMPLIANCE WITH PROCEDURAL REQUIREMENTS
Hist compliance date:	1301
Air prog code hist file:	SIP SOURCE
State compliance status:	IN COMPLIANCE WITH PROCEDURAL REQUIREMENTS
Hist compliance date:	1302
Air prog code hist file:	MACT (SECTION 63 NESHAPS)

INTERDYNAMICS INC (Continued) **1001080186**

State compliance status: IN COMPLIANCE WITH PROCEDURAL REQUIREMENTS
Hist compliance date: 1303
Air prog code hist file: MACT (SECTION 63 NESHAPS)

State compliance status: IN COMPLIANCE WITH PROCEDURAL REQUIREMENTS
Hist compliance date: 1004
Air prog code hist file: SIP SOURCE

State compliance status: IN COMPLIANCE WITH PROCEDURAL REQUIREMENTS
Hist compliance date: 1101
Air prog code hist file: SIP SOURCE

State compliance status: IN COMPLIANCE WITH PROCEDURAL REQUIREMENTS
Hist compliance date: 1102
Air prog code hist file: SIP SOURCE

State compliance status: IN COMPLIANCE WITH PROCEDURAL REQUIREMENTS
Hist compliance date: 1102
Air prog code hist file: MACT (SECTION 63 NESHAPS)

State compliance status: IN COMPLIANCE WITH PROCEDURAL REQUIREMENTS
Hist compliance date: 1103
Air prog code hist file: MACT (SECTION 63 NESHAPS)

State compliance status: IN COMPLIANCE WITH PROCEDURAL REQUIREMENTS
Hist compliance date: 1104
Air prog code hist file: MACT (SECTION 63 NESHAPS)

State compliance status: IN COMPLIANCE WITH PROCEDURAL REQUIREMENTS
Hist compliance date: 1201
Air prog code hist file: SIP SOURCE

State compliance status: IN COMPLIANCE WITH PROCEDURAL REQUIREMENTS
Hist compliance date: 1202
Air prog code hist file: SIP SOURCE

State compliance status: IN COMPLIANCE WITH PROCEDURAL REQUIREMENTS
Hist compliance date: 1203
Air prog code hist file: SIP SOURCE

State compliance status: IN COMPLIANCE WITH PROCEDURAL REQUIREMENTS
Hist compliance date: 1203
Air prog code hist file: MACT (SECTION 63 NESHAPS)

State compliance status: IN COMPLIANCE WITH PROCEDURAL REQUIREMENTS
Hist compliance date: 1204
Air prog code hist file: MACT (SECTION 63 NESHAPS)

State compliance status: IN COMPLIANCE WITH PROCEDURAL REQUIREMENTS
Hist compliance date: 1301
Air prog code hist file: MACT (SECTION 63 NESHAPS)

State compliance status: IN COMPLIANCE WITH PROCEDURAL REQUIREMENTS
Hist compliance date: 1302
Air prog code hist file: SIP SOURCE

State compliance status: IN COMPLIANCE WITH PROCEDURAL REQUIREMENTS

INTERDYNAMICS INC (Continued) **1001080186**

Hist compliance date: 1303
Air prog code hist file: SIP SOURCE

Compliance & Violation Data by Minor Sources:
Air program code: SIP SOURCE
Plant air program pollutant: Not reported
Default pollutant classification: POTENTIAL UNCONTROLLED EMISSIONS < 100 TONS/YEAR
Def. poll. compliance status: IN COMPLIANCE WITH PROCEDURAL REQUIREMENTS
Def. attainment/non attnmnt: ATTAINMENT AREA FOR GIVEN POLLUTANT
Repeat violator date: Not reported
Turnover compliance: Not reported

Air program code: MACT (SECTION 63 NESHAPS)
Plant air program pollutant: VOLATILE ORGANIC COMPOUNDS
Default pollutant classification: POTENTIAL UNCONTROLLED EMISSIONS < 100 TONS/YEAR
Def. poll. compliance status: IN COMPLIANCE WITH PROCEDURAL REQUIREMENTS
Def. attainment/non attnmnt: Not reported
Repeat violator date: Not reported
Turnover compliance: Not reported

Air program code: MACT (SECTION 63 NESHAPS)
Plant air program pollutant: Not reported
Default pollutant classification: POTENTIAL UNCONTROLLED EMISSIONS < 100 TONS/YEAR
Def. poll. compliance status: IN COMPLIANCE WITH PROCEDURAL REQUIREMENTS
Def. attainment/non attnmnt: ATTAINMENT AREA FOR GIVEN POLLUTANT
Repeat violator date: Not reported
Turnover compliance: Not reported

Air program code: MACT (SECTION 63 NESHAPS)
Plant air program pollutant: Not reported
Default pollutant classification: POTENTIAL UNCONTROLLED EMISSIONS < 100 TONS/YEAR
Def. poll. compliance status: IN COMPLIANCE WITH PROCEDURAL REQUIREMENTS
Def. attainment/non attnmnt: UNCLASSIFIED
Repeat violator date: Not reported
Turnover compliance: Not reported

B32 **INTERDYNAMICS, INC.** **NY CBS AST** **S102148281**
SW **80 39TH STREET** **N/A**
< 1/8 **BROOKLYN, NY 11232**
0.002 mi.
12 ft. **Site 8 of 11 in cluster B**

Relative:
Higher

Actual:
6 ft.

CBS AST:
CBS Number: 2-000169
ICS Number: 2-021662
PBS Number: Not reported
MOSF Number: Not reported
SPDES Number: Not reported
Facility Status: ACTIVE FACILITY
Facility Type: MANUFACTURING
Telephone: (718) 499-0608
Facility Town: NEW YORK CITY
Region: STATE
Expiration Date: 08/30/2001
Total Capacity of All Active Tanks(gal): 0
Operator: IRA M. TRACHTENBERG
Emergency Contact: IRA M. TRACHTENBERG

INTERDYNAMICS, INC. (Continued) **S102148281**

Emergency Phone:	(718) 499-0608
Owner Name:	INTERDYNAMICS, INC.
Owner Address:	80 39TH STREET
Owner City,St,Zip:	BROOKLYN, NY 11232
Owner Telephone:	(516) 593-3263
Owner Type:	Corporate/Commercial
Owner Sub Type:	Not reported
Mail Name:	INTERDYNAMICS, INC.
Mail Contact Addr:	80 39TH STREET
Mail Contact Addr2:	Not reported
Mail Contact Contact:	IRA M. TRACHTENBERG
Mail Contact City,St,Zip:	BROOKLYN, NY 11232
Mail Phone:	(718) 499-0608
Tank Id:	001
CAS Number:	75718
Federal ID:	Not reported
Tank Status:	0
Install Date:	10/81
Tank Closed:	09/00
Capacity (Gal):	7000
Chemical:	Methane, dichlorodifluoro-
Tank Location:	ABOVEGROUND ON SADDLES LEGS, STILTS, RACK, OR CRADLE
Tank Type:	Steel/carbon steel
Total Tanks:	0
Tank Secret:	False
Tank Containment:	None
Tank Error Status:	No Missing Data
Date Entered:	08/30/1989
Certified Date:	05/17/1999
Substance:	Single Hazardous Substance on DEC List
Internal Protection:	None
External Protection:	None
Pipe Location:	Aboveground
Pipe Type:	STEEL/IRON
Pipe Internal:	None
Pipe External:	0
Pipe Containment:	None
Pipe Flag:	None
Leak Detection:	None
Overfill Protection:	Product Level Gauge
Haz Percent:	100
Last Test:	Not reported
Due Date:	Not reported
SWIS Code:	6101
Lat/Long:	Not reported
Is Updated:	False
Renew Date:	09/27/93
Is It There:	False
Delinquent:	False
Date Expired:	08/30/95
Owner Mark:	1
Certificate Needs to be Printed:	False
Fiscal Amt for Registration Fee Correct:	True
Renewal Has Been Printed for Facility:	True
Pre-Printed Renewal App Last Printed:	05/03/1999

INTERDYNAMICS, INC. (Continued) **S102148281**

Tank Id:	002
CAS Number:	75718
Federal ID:	Not reported
Tank Status:	0
Install Date:	05/87
Tank Closed:	09/00
Capacity (Gal):	3000
Chemical:	Methane, dichlorodifluoro-
Tank Location:	ABOVEGROUND ON SADDLES LEGS, STILTS, RACK, OR CRADLE
Tank Type:	Steel/carbon steel
Total Tanks:	0
Tank Secret:	False
Tank Containment:	None
Tank Error Status:	No Missing Data
Date Entered:	08/30/1989
Certified Date:	05/17/1999
Substance:	Single Hazardous Substance on DEC List
Internal Protection:	None
External Protection:	None
Pipe Location:	Aboveground
Pipe Type:	STEEL/IRON
Pipe Internal:	None
Pipe External:	0
Pipe Containment:	None
Pipe Flag:	None
Leak Detection:	None
Overfill Protection:	Product Level Gauge
Haz Percent:	100
Last Test:	Not reported
Due Date:	Not reported
SWIS Code:	6101
Lat/Long:	Not reported
Is Updated:	False
Renew Date:	09/27/93
Is It There:	False
Delinquent:	False
Date Expired:	08/30/95
Owner Mark:	1
Certificate Needs to be Printed:	False
Fiscal Amt for Registration Fee Correct:	True
Renewal Has Been Printed for Facility:	True
Pre-Printed Renewal App Last Printed:	05/03/1999

Tank Id:	003
CAS Number:	75718
Federal ID:	Not reported
Tank Status:	0
Install Date:	05/87
Tank Closed:	09/00
Capacity (Gal):	3000
Chemical:	Methane, dichlorodifluoro-
Tank Location:	ABOVEGROUND ON SADDLES LEGS, STILTS, RACK, OR CRADLE
Tank Type:	Steel/carbon steel
Total Tanks:	0
Tank Secret:	False
Tank Containment:	None

INTERDYNAMICS, INC. (Continued) **S102148281**

Tank Error Status:	No Missing Data
Date Entered:	08/30/1989
Certified Date:	05/17/1999
Substance:	Single Hazardous Substance on DEC List
Internal Protection:	None
External Protection:	None
Pipe Location:	Aboveground
Pipe Type:	STEEL/IRON
Pipe Internal:	None
Pipe External:	0
Pipe Containment:	None
Pipe Flag:	None
Leak Detection:	None
Overfill Protection:	Product Level Gauge
Haz Percent:	100
Last Test:	Not reported
Due Date:	Not reported
SWIS Code:	6101
Lat/Long:	Not reported
Is Updated:	False
Renew Date:	09/27/93
Is It There:	False
Delinquent:	False
Date Expired:	08/30/95
Owner Mark:	1
Certificate Needs to be Printed:	False
Fiscal Amt for Registration Fee Correct:	True
Renewal Has Been Printed for Facility:	True
Pre-Printed Renewal App Last Printed:	05/03/1999

Tank Id:	004
CAS Number:	75718
Federal ID:	Not reported
Tank Status:	0
Install Date:	01/94
Tank Closed:	09/00
Capacity (Gal):	5000
Chemical:	Methane, dichlorodifluoro-
Tank Location:	ABOVEGROUND ON SADDLES LEGS, STILTS, RACK, OR CRADLE
Tank Type:	Steel/carbon steel
Total Tanks:	0
Tank Secret:	False
Tank Containment:	None
Tank Error Status:	No Missing Data
Date Entered:	06/26/1997
Certified Date:	05/17/1999
Substance:	Single Hazardous Substance on DEC List
Internal Protection:	None
External Protection:	None
Pipe Location:	Aboveground
Pipe Type:	STEEL/IRON
Pipe Internal:	None
Pipe External:	0
Pipe Containment:	None
Pipe Flag:	None
Leak Detection:	None

INTERDYNAMICS, INC. (Continued) **S102148281**

Overfill Protection:	Product Level Gauge
Haz Percent:	100
Last Test:	Not reported
Due Date:	Not reported
SWIS Code:	6101
Lat/Long:	Not reported
Is Updated:	False
Renew Date:	09/27/93
Is It There:	False
Delinquent:	False
Date Expired:	08/30/95
Owner Mark:	1
Certificate Needs to be Printed:	False
Fiscal Amt for Registration Fee Correct:	True
Renewal Has Been Printed for Facility:	True
Pre-Printed Renewal App Last Printed:	05/03/1999

B33 **NEW YORK CITY OF PRINT SHOP HRA** **RCRA NonGen / NLR** **1001229445**
SW **80 39TH ST 1ST FLOOR** **FINDS** **NYR000060624**
< 1/8 **BROOKLYN, NY 11232**
0.002 mi.
12 ft. **Site 9 of 11 in cluster B**

Relative:
Higher

Actual:
6 ft.

RCRA NonGen / NLR:

Date form received by agency:	01/01/2007
Facility name:	NEW YORK CITY OF PRINT SHOP HRA
Facility address:	80 39TH ST 1ST FLOOR BROOKLYN, NY 112322614
EPA ID:	NYR000060624
Mailing address:	39TH ST 1ST FLOOR BROOKLYN, NY 11232
Contact:	ROBERT PFERMAN
Contact address:	39TH ST 1ST FLOOR BROOKLYN, NY 11232
Contact country:	US
Contact telephone:	(718) 965-6295
Contact email:	Not reported
EPA Region:	02
Classification:	Non-Generator
Description:	Handler: Non-Generators do not presently generate hazardous waste

Owner/Operator Summary:

Owner/operator name:	CITY OF NEW YORK PRINT SHOP HRA
Owner/operator address:	80 39TH ST BROOKLYN, NY 11232
Owner/operator country:	US
Owner/operator telephone:	(718) 965-6295
Legal status:	Municipal
Owner/Operator Type:	Operator
Owner/Op start date:	Not reported
Owner/Op end date:	Not reported

Owner/operator name:	CITY OF NEW YORK PRINT SHOP HRA
Owner/operator address:	80 39TH ST BROOKLYN, NY 11232
Owner/operator country:	US
Owner/operator telephone:	(718) 965-6295

NEW YORK CITY OF PRINT SHOP HRA (Continued) **1001229445**

Legal status: Municipal
Owner/Operator Type: Owner
Owner/Op start date: Not reported
Owner/Op end date: Not reported

Handler Activities Summary:
U.S. importer of hazardous waste: No
Mixed waste (haz. and radioactive): No
Recycler of hazardous waste: No
Transporter of hazardous waste: No
Treater, storer or disposer of HW: No
Underground injection activity: No
On-site burner exemption: No
Furnace exemption: No
Used oil fuel burner: No
Used oil processor: No
User oil refiner: No
Used oil fuel marketer to burner: No
Used oil Specification marketer: No
Used oil transfer facility: No
Used oil transporter: No

Historical Generators:
Date form received by agency: 01/01/2006
Facility name: NEW YORK CITY OF PRINT SHOP HRA
Classification: Not a generator, verified

Date form received by agency: 06/12/1998
Facility name: NEW YORK CITY OF PRINT SHOP HRA
Classification: Small Quantity Generator

Violation Status: No violations found

FINDS:

Registry ID: 110004546876

Environmental Interest/Information System
RCRAInfo is a national information system that supports the Resource Conservation and Recovery Act (RCRA) program through the tracking of events and activities related to facilities that generate, transport, and treat, store, or dispose of hazardous waste. RCRAInfo allows RCRA program staff to track the notification, permit, compliance, and corrective action activities required under RCRA.

B34 **BUILDING #24** **FINDS** **1016399958**
WSW **52 39TH ST** **N/A**
< 1/8 **BROOKLYN, NY**
0.002 mi.
13 ft. **Site 10 of 11 in cluster B**

Relative:
Higher

Actual:
4 ft.

FINDS:

Registry ID: 110055338228

Environmental Interest/Information System

E35
East
< 1/8
0.003 mi.
14 ft.

ERNS **96504865**
N/A

33RD AND 2ND AVE GOWANUS CANAL
BROOKLYN, NY

Site 5 of 15 in cluster E

Relative:
Higher

Actual:
6 ft.

Click this hyperlink while viewing on your computer to access additional ERNS detail in the EDR Site Report.

E36
East
< 1/8
0.003 mi.
14 ft.

NY AST **U003080338**
N/A

INDUSTRY CITY ASSOCIATES
551 2ND AVENUE
BROOKLYN, NY 11232

Site 6 of 15 in cluster E

Relative:
Higher

Actual:
6 ft.

AST:

Region:	STATE
DEC Region:	2
Site Status:	Active
Facility Id:	2-285927
Program Type:	PBS
UTM X:	583977.06801000005
UTM Y:	4501335.8945800001
Expiration Date:	2016/04/01
Site Type:	Municipality (Incl. Waste Water Treatment Plants,

Affiliation Records:

Site Id:	12732
Affiliation Type:	Facility Owner
Company Name:	INDUSTRY CITY ASSOCIATES
Contact Type:	OPERATION DIRECTOR
Contact Name:	MICHAEL PENNELLA
Address1:	882 3RD AVE - 12TH FL
Address2:	Not reported
City:	BROOKLYN
State:	NY
Zip Code:	11232
Country Code:	001
Phone:	(718) 965-6450
EMail:	Not reported
Fax Number:	Not reported
Modified By:	BVCAMPBE
Date Last Modified:	2/1/2011

Site Id:	12732
Affiliation Type:	Mail Contact
Company Name:	INDUSTRY CITY ASSOCIATES
Contact Type:	Not reported
Contact Name:	FACILITY MANAGER
Address1:	882 3RD AVENUE
Address2:	12TH FLOOR
City:	BROOKLYN
State:	NY
Zip Code:	11232
Country Code:	001
Phone:	(718) 965-6450
EMail:	Not reported
Fax Number:	Not reported
Modified By:	TRANSLAT
Date Last Modified:	3/4/2004

INDUSTRY CITY ASSOCIATES (Continued) **U003080338**

Site Id:	12732
Affiliation Type:	On-Site Operator
Company Name:	INDUSTRY CITY ASSOCIATES
Contact Type:	Not reported
Contact Name:	MICHAEL PENNELLA
Address1:	Not reported
Address2:	Not reported
City:	Not reported
State:	NN
Zip Code:	Not reported
Country Code:	999
Phone:	(718) 965-6450
EMail:	Not reported
Fax Number:	Not reported
Modified By:	KAKYER
Date Last Modified:	7/18/2012

Site Id:	12732
Affiliation Type:	Emergency Contact
Company Name:	INDUSTRY CITY ASSOCIATES
Contact Type:	Not reported
Contact Name:	MICHAEL PENNELLA
Address1:	Not reported
Address2:	Not reported
City:	Not reported
State:	NN
Zip Code:	Not reported
Country Code:	999
Phone:	(718) 965-6450
EMail:	Not reported
Fax Number:	Not reported
Modified By:	KAKYER
Date Last Modified:	7/18/2012

Tank Info:

Tank Number:	5
Tank Id:	50979
Material Code:	0001
Common Name of Substance:	#2 Fuel Oil (On-Site Consumption)

Equipment Records:

K00 - Spill Prevention - None
A00 - Tank Internal Protection - None
D01 - Pipe Type - Steel/Carbon Steel/Iron
J02 - Dispenser - Suction Dispenser
L09 - Piping Leak Detection - Exempt Suction Piping
C01 - Pipe Location - Aboveground
F01 - Pipe External Protection - Painted/Asphalt Coating
H00 - Tank Leak Detection - None
B01 - Tank External Protection - Painted/Asphalt Coating
E01 - Piping Secondary Containment - Diking (Aboveground)
G03 - Tank Secondary Containment - Vault (w/o access)
I02 - Overfill - High Level Alarm

Tank Location:	2
Tank Type:	Steel/Carbon Steel/Iron

INDUSTRY CITY ASSOCIATES (Continued) **U003080338**

Tank Status:	In Service
Pipe Model:	Not reported
Install Date:	04/01/1992
Capacity Gallons:	20000
Tightness Test Method:	03
Date Test:	04/01/1998
Next Test Date:	Not reported
Date Tank Closed:	Not reported
Register:	True
Modified By:	BVCAMPBE
Last Modified:	02/01/2011
Material Name:	#2 Fuel Oil (On-Site Consumption)

E37 **551 2ND AVENUE BUILDING** **US AIRS** **1007780456**
East **551 2ND AVE** **N/A**
< 1/8 **BROOKLYN, NY 11232**
0.003 mi.
14 ft. **Site 7 of 15 in cluster E**

Relative:
Higher

Actual:
6 ft.

AIRS (AFS):

Compliance and Violation Data Major Sources:

EPA plant ID:	110027375338
Plant name:	551 2ND AVENUE BUILDING
Plant address:	551 2ND AVE BROOKLYN, NY 11232
County:	KINGS
Region code:	02
Dunn & Bradst #:	Not reported
Air quality cntrl region:	043
Sic code:	6513
Sic code desc:	Not reported
North Am. industrial classf:	531110
NAIC code description:	Lessors of Residential Buildings and Dwellings
Default compliance status:	IN COMPLIANCE WITH PROCEDURAL REQUIREMENTS
Default classification:	POTENTIAL EMISSIONS ARE BELOW ALL APPLICABLE MAJOR SOURCE THRESHOLDS IF AND ONLY IF THE SOURCE COMPLIES WITH FEDERALLY ENFORCEABLE REGULATIONS OR LIMITATIONS.
Govt facility:	ALL OTHER FACILITIES NOT OWNED OR OPERATED BY A FEDERAL, STATE, OR LOCAL GOVERNMENT
Current HPV:	Not reported

Compliance and Enforcement Major Issues:

Air program:	SIP SOURCE
National action type:	STATE CONDUCTED PCE/ ON-SITE
Date achieved:	060725
Penalty amount:	Not reported

Historical Compliance Minor Sources:

State compliance status:	IN COMPLIANCE WITH PROCEDURAL REQUIREMENTS
Hist compliance date:	1004
Air prog code hist file:	SIP SOURCE
State compliance status:	IN COMPLIANCE WITH PROCEDURAL REQUIREMENTS
Hist compliance date:	1101
Air prog code hist file:	SIP SOURCE

551 2ND AVENUE BUILDING (Continued) **1007780456**

State compliance status: IN COMPLIANCE WITH PROCEDURAL REQUIREMENTS
Hist compliance date: 1102
Air prog code hist file: SIP SOURCE

State compliance status: IN COMPLIANCE WITH PROCEDURAL REQUIREMENTS
Hist compliance date: 1103
Air prog code hist file: SIP SOURCE

State compliance status: IN COMPLIANCE WITH PROCEDURAL REQUIREMENTS
Hist compliance date: 1104
Air prog code hist file: SIP SOURCE

State compliance status: IN COMPLIANCE WITH PROCEDURAL REQUIREMENTS
Hist compliance date: 1201
Air prog code hist file: SIP SOURCE

State compliance status: IN COMPLIANCE WITH PROCEDURAL REQUIREMENTS
Hist compliance date: 1202
Air prog code hist file: SIP SOURCE

State compliance status: IN COMPLIANCE WITH PROCEDURAL REQUIREMENTS
Hist compliance date: 1203
Air prog code hist file: SIP SOURCE

State compliance status: IN COMPLIANCE WITH PROCEDURAL REQUIREMENTS
Hist compliance date: 1204
Air prog code hist file: SIP SOURCE

State compliance status: IN COMPLIANCE WITH PROCEDURAL REQUIREMENTS
Hist compliance date: 1301
Air prog code hist file: SIP SOURCE

State compliance status: IN COMPLIANCE WITH PROCEDURAL REQUIREMENTS
Hist compliance date: 1303
Air prog code hist file: SIP SOURCE

State compliance status: IN COMPLIANCE WITH PROCEDURAL REQUIREMENTS
Hist compliance date: 1302
Air prog code hist file: SIP SOURCE

E38
East
< 1/8
0.003 mi.
14 ft.

551 2ND AVENUE BUILDING **FINDS** **1016049868**
551 2ND AVE **N/A**
BROOKLYN, NY

Site 8 of 15 in cluster E

Relative:
Higher

Actual:
6 ft.

FINDS:

Registry ID: 110019429180

Environmental Interest/Information System
AFS (Aerometric Information Retrieval System (AIRS) Facility Subsystem) replaces the former Compliance Data System (CDS), the National Emission Data System (NEDS), and the Storage and Retrieval of Aerometric Data (SAROAD). AIRS is the national repository for information concerning airborne pollution in the United States. AFS is used to track emissions and compliance data from industrial plants.

551 2ND AVENUE BUILDING (Continued) **1016049868**

AFS data are utilized by states to prepare State Implementation Plans to comply with regulatory programs and by EPA as an input for the estimation of total national emissions. AFS is undergoing a major redesign to support facility operating permits required under Title V of the Clean Air Act.

FIS (New York - Facility Information System) is New York's Department of Environmental Conservation (DEC) information system for tracking environmental facility information found across the State.

E39 **INDUSTRY CITY ASSOCIATES** **NY UST** **U004077874**
East **551 2ND AVENUE** **N/A**
< 1/8 **BROOKLYN, NY 11232**
0.003 mi.
14 ft. **Site 9 of 15 in cluster E**

Relative:
Higher

Actual:
6 ft.

UST:

Id/Status:	2-285927 / Active
Program Type:	PBS
Region:	STATE
DEC Region:	2
Expiration Date:	2016/04/01
UTM X:	583977.06801000005
UTM Y:	4501335.8945800001
Site Type:	Municipality (Incl. Waste Water Treatment Plants,

Affiliation Records:

Site Id:	12732
Affiliation Type:	Facility Owner
Company Name:	INDUSTRY CITY ASSOCIATES
Contact Type:	OPERATION DIRECTOR
Contact Name:	MICHAEL PENNELLA
Address1:	882 3RD AVE - 12TH FL
Address2:	Not reported
City:	BROOKLYN
State:	NY
Zip Code:	11232
Country Code:	001
Phone:	(718) 965-6450
EMail:	Not reported
Fax Number:	Not reported
Modified By:	BVCAMPBE
Date Last Modified:	2/1/2011

Site Id:	12732
Affiliation Type:	Mail Contact
Company Name:	INDUSTRY CITY ASSOCIATES
Contact Type:	Not reported
Contact Name:	FACILITY MANAGER
Address1:	882 3RD AVENUE
Address2:	12TH FLOOR
City:	BROOKLYN
State:	NY
Zip Code:	11232
Country Code:	001
Phone:	(718) 965-6450
EMail:	Not reported

INDUSTRY CITY ASSOCIATES (Continued) **U004077874**

Fax Number:	Not reported
Modified By:	TRANSLAT
Date Last Modified:	3/4/2004

Site Id:	12732
Affiliation Type:	On-Site Operator
Company Name:	INDUSTRY CITY ASSOCIATES
Contact Type:	Not reported
Contact Name:	MICHAEL PENNELLA
Address1:	Not reported
Address2:	Not reported
City:	Not reported
State:	NN
Zip Code:	Not reported
Country Code:	999
Phone:	(718) 965-6450
EMail:	Not reported
Fax Number:	Not reported
Modified By:	KAKYER
Date Last Modified:	7/18/2012

Site Id:	12732
Affiliation Type:	Emergency Contact
Company Name:	INDUSTRY CITY ASSOCIATES
Contact Type:	Not reported
Contact Name:	MICHAEL PENNELLA
Address1:	Not reported
Address2:	Not reported
City:	Not reported
State:	NN
Zip Code:	Not reported
Country Code:	999
Phone:	(718) 965-6450
EMail:	Not reported
Fax Number:	Not reported
Modified By:	KAKYER
Date Last Modified:	7/18/2012

Tank Info:

Tank Number:	001
Tank ID:	40596
Tank Status:	Closed Prior to Micro Conversion, 03/91
Material Name:	Closed Prior to Micro Conversion, 03/91
Capacity Gallons:	36000
Install Date:	08/01/1979
Date Tank Closed:	Not reported
Registered:	True
Tank Location:	Underground
Tank Type:	Steel/carbon steel
Material Code:	0001
Common Name of Substance:	#2 Fuel Oil (On-Site Consumption)

Tightness Test Method:	NN
Date Test:	Not reported
Next Test Date:	Not reported
Pipe Model:	Not reported

INDUSTRY CITY ASSOCIATES (Continued) **U004077874**

Modified By: TRANSLAT
Last Modified: 03/04/2004

Equipment Records:

G07 - Tank Secondary Containment - Excavation Liner
B00 - Tank External Protection - None
H05 - Tank Leak Detection - In-Tank System (ATG)
C00 - Pipe Location - No Piping
F00 - Pipe External Protection - None
I04 - Overfill - Product Level Gauge (A/G)
A00 - Tank Internal Protection - None
D01 - Pipe Type - Steel/Carbon Steel/Iron
J02 - Dispenser - Suction Dispenser

C40 **116 39TH ST** **NY LTANKS** **S102672710**
SW **116 39TH ST** **N/A**
< 1/8 **BROOKLYN, NY**
0.003 mi.
14 ft. **Site 3 of 14 in cluster C**

Relative:
Higher

Actual:
9 ft.

LTANKS:

Site ID:	195660
Spill Number/Closed Date:	9411889 / 12/6/1994
Spill Date:	12/6/1994
Spill Cause:	Tank Overfill
Spill Source:	Commercial/Industrial
Spill Class:	Known release with minimal potential for fire or hazard. DEC Response. Willing Responsible Party. Corrective action taken.
Cleanup Ceased:	12/6/1994
Cleanup Meets Standard:	True
SWIS:	2401
Investigator:	KSTANG
Referred To:	Not reported
Reported to Dept:	12/6/1994
CID:	Not reported
Water Affected:	Not reported
Spill Notifier:	Other
Last Inspection:	Not reported
Recommended Penalty:	False
UST Involvement:	False
Remediation Phase:	0
Date Entered In Computer:	1/23/1995
Spill Record Last Update:	8/20/2003
Spiller Name:	Not reported
Spiller Company:	BUS.
Spiller Address:	116 39TH ST
Spiller City,St,Zip:	BROOKLYN, NY
Spiller County:	001
Spiller Contact:	Not reported
Spiller Phone:	Not reported
Spiller Extention:	Not reported
DEC Region:	2
DER Facility ID:	163010
DEC Memo:	Prior to Sept, 2004 data translation this spill Lead_DEC Field was "TANG"
Remarks:	OVER ORDER-SPEEDY DRY USED

116 39TH ST (Continued) **S102672710**

Material:

Site ID:	195660
Operable Unit ID:	1005512
Operable Unit:	01
Material ID:	374229
Material Code:	0001A
Material Name:	#2 Fuel Oil
Case No.:	Not reported
Material FA:	Petroleum
Quantity:	3
Units:	Gallons
Recovered:	No
Resource Affected:	Not reported
Oxygenate:	False

Tank Test:

C41
SW
< 1/8
0.003 mi.
14 ft.

CON EDISON MANHOLE: 49185 **RCRA-CESQG** **1016149941**
116 39TH ST **NYP004286092**
BROOKLYN, NY 11231

Site 4 of 14 in cluster C

Relative:
Higher

Actual:
9 ft.

RCRA-CESQG:

Date form received by agency:	01/29/2013
Facility name:	CON EDISON MANHOLE: 49185
Facility address:	116 39TH ST BROOKLYN, NY 11231
EPA ID:	NYP004286092
Mailing address:	IRVING PL, RM 828 NEW YORK, NY 10003
Contact:	ANTHONY SIGNORE
Contact address:	Not reported Not reported
Contact country:	Not reported
Contact telephone:	(718) 802-3008
Contact email:	Not reported
EPA Region:	02
Classification:	Conditionally Exempt Small Quantity Generator
Description:	Handler: generates 100 kg or less of hazardous waste per calendar month, and accumulates 1000 kg or less of hazardous waste at any time; or generates 1 kg or less of acutely hazardous waste per calendar month, and accumulates at any time: 1 kg or less of acutely hazardous waste; or 100 kg or less of any residue or contaminated soil, waste or other debris resulting from the cleanup of a spill, into or on any land or water, of acutely hazardous waste; or generates 100 kg or less of any residue or contaminated soil, waste or other debris resulting from the cleanup of a spill, into or on any land or water, of acutely hazardous waste during any calendar month, and accumulates at any time: 1 kg or less of acutely hazardous waste; or 100 kg or less of any residue or contaminated soil, waste or other debris resulting from the cleanup of a spill, into or on any land or water, of acutely hazardous waste

Handler Activities Summary:

CON EDISON MANHOLE: 49185 (Continued) **1016149941**

U.S. importer of hazardous waste:	No
Mixed waste (haz. and radioactive):	No
Recycler of hazardous waste:	No
Transporter of hazardous waste:	No
Treater, storer or disposer of HW:	No
Underground injection activity:	No
On-site burner exemption:	No
Furnace exemption:	No
Used oil fuel burner:	No
Used oil processor:	No
User oil refiner:	No
Used oil fuel marketer to burner:	No
Used oil Specification marketer:	No
Used oil transfer facility:	No
Used oil transporter:	No

Violation Status: No violations found

C42 **PARADISE PLASTICS** **NY UST** **U004129105**
SW **116 39TH STREET** **N/A**
< 1/8 **BROOKLYN, NY 11230**
0.003 mi.
14 ft. **Site 5 of 14 in cluster C**

Relative:
Higher

Actual:
9 ft.

UST:

Id/Status:	2-608431 / Active
Program Type:	PBS
Region:	STATE
DEC Region:	2
Expiration Date:	2013/02/27
UTM X:	583432.31013
UTM Y:	4501122.7186399996
Site Type:	Apartment Building/Office Building

Affiliation Records:

Site Id:	30283
Affiliation Type:	Facility Owner
Company Name:	PARADISE PLASTICS LLC
Contact Type:	Not reported
Contact Name:	Not reported
Address1:	116 39TH STREET
Address2:	Not reported
City:	BROOKLYN
State:	NY
Zip Code:	11232
Country Code:	001
Phone:	(718) 788-3733
EMail:	Not reported
Fax Number:	Not reported
Modified By:	NRLOMBAR
Date Last Modified:	11/21/2008

Site Id:	30283
Affiliation Type:	Mail Contact
Company Name:	PARADISE PLASTIC LLC
Contact Type:	Not reported
Contact Name:	SOL STRIMBER
Address1:	116 39TH STREET
Address2:	Not reported

PARADISE PLASTICS (Continued) **U004129105**

City:	BROOKLYN
State:	NY
Zip Code:	11232
Country Code:	001
Phone:	(718) 788-3733
EMail:	Not reported
Fax Number:	Not reported
Modified By:	TRANSLAT
Date Last Modified:	3/4/2004

Site Id:	30283
Affiliation Type:	On-Site Operator
Company Name:	PARADISE PLASHES
Contact Type:	Not reported
Contact Name:	GEORGE GRAONLEGER
Address1:	Not reported
Address2:	Not reported
City:	Not reported
State:	NY
Zip Code:	Not reported
Country Code:	001
Phone:	(718) 788-3733
EMail:	Not reported
Fax Number:	Not reported
Modified By:	bkfalvey
Date Last Modified:	10/27/2008

Site Id:	30283
Affiliation Type:	Emergency Contact
Company Name:	PARADISE PLASTICS LLC
Contact Type:	Not reported
Contact Name:	SOL STRIMBER
Address1:	Not reported
Address2:	Not reported
City:	Not reported
State:	NN
Zip Code:	Not reported
Country Code:	999
Phone:	(718) 541-9140
EMail:	Not reported
Fax Number:	Not reported
Modified By:	bkfalvey
Date Last Modified:	10/27/2008

Tank Info:

Tank Number:	1
Tank ID:	65158
Tank Status:	In Service
Material Name:	In Service
Capacity Gallons:	5000
Install Date:	01/01/1983
Date Tank Closed:	Not reported
Registered:	True
Tank Location:	Underground
Tank Type:	Steel/carbon steel
Material Code:	0001

PARADISE PLASTICS (Continued) **U004129105**

Common Name of Substance: #2 Fuel Oil (On-Site Consumption)

Tightness Test Method: 21
Date Test: 10/18/2013
Next Test Date: 10/18/2018
Pipe Model: Not reported
Modified By: BKFALVEY
Last Modified: 11/25/2013

Equipment Records:

C01 - Pipe Location - Aboveground
H00 - Tank Leak Detection - None
G03 - Tank Secondary Containment - Vault (w/o access)
A00 - Tank Internal Protection - None
D01 - Pipe Type - Steel/Carbon Steel/Iron
J02 - Dispenser - Suction Dispenser
L09 - Piping Leak Detection - Exempt Suction Piping
F00 - Pipe External Protection - None
I05 - Overfill - Vent Whistle
B00 - Tank External Protection - None

C43 **CON EDISON** **NY MANIFEST** **S113494916**
SW **116 39TH ST** **N/A**
< 1/8 **BROOKLYN, NY 11232**
0.003 mi.
14 ft. **Site 6 of 14 in cluster C**

Relative:
Higher

Actual:
9 ft.

NY MANIFEST:

EPA ID: NYP004286092
Country: USA
Mailing Name: CON EDISON
Mailing Contact: CON EDISON
Mailing Address: 4 IRVING PL 15TH FL
Mailing Address 2: Not reported
Mailing City: NEW YORK
Mailing State: NY
Mailing Zip: 10003
Mailing Zip4: Not reported
Mailing Country: USA
Mailing Phone: 212-460-3770

Document ID: Not reported
Manifest Status: Not reported
Trans1 State ID: NJD003812047
Trans2 State ID: Not reported
Generator Ship Date: 29-Jan-2013 00:00:00
Trans1 Recv Date: 29-Jan-2013 00:00:00
Trans2 Recv Date: Not reported
TSD Site Recv Date: 31-Jan-2013 00:00:00
Part A Recv Date: Not reported
Part B Recv Date: Not reported
Generator EPA ID: NYP004286092
Trans1 EPA ID: Not reported
Trans2 EPA ID: Not reported
TSDF ID: NJD991291105
Waste Code: Not reported
Quantity: 200

CON EDISON (Continued) **S113494916**

Units:	G - Gallons (liquids only)* (8.3 pounds)
Number of Containers:	1
Container Type:	TT - Cargo tank, tank trucks
Handling Method:	T Chemical, physical, or biological treatment.
Specific Gravity:	1
Year:	2013
Manifest Tracking Num:	002016022GBF
Import Ind:	N
Export Ind:	N
Discr Quantity Ind:	N
Discr Type Ind:	N
Discr Residue Ind:	N
Discr Partial Reject Ind:	N
Discr Full Reject Ind:	N
Manifest Ref Num:	Not reported
Alt Fac RCRA Id:	Not reported
Alt Fac Sign Date:	Not reported
Mgmt Method Type Code:	H141

Document ID:	Not reported
Manifest Status:	Not reported
Trans1 State ID:	NJD003812047
Trans2 State ID:	Not reported
Generator Ship Date:	29-Jan-2013 00:00:00
Trans1 Recv Date:	29-Jan-2013 00:00:00
Trans2 Recv Date:	Not reported
TSD Site Recv Date:	31-Jan-2013 00:00:00
Part A Recv Date:	Not reported
Part B Recv Date:	Not reported
Generator EPA ID:	NYP004286092
Trans1 EPA ID:	Not reported
Trans2 EPA ID:	Not reported
TSDF ID:	NJD991291105
Waste Code:	Not reported
Quantity:	200
Units:	G - Gallons (liquids only)* (8.3 pounds)
Number of Containers:	1
Container Type:	TT - Cargo tank, tank trucks
Handling Method:	T Chemical, physical, or biological treatment.
Specific Gravity:	1
Year:	2013
Manifest Tracking Num:	002016022GBF
Import Ind:	N
Export Ind:	N
Discr Quantity Ind:	N
Discr Type Ind:	N
Discr Residue Ind:	N
Discr Partial Reject Ind:	N
Discr Full Reject Ind:	N
Manifest Ref Num:	Not reported
Alt Fac RCRA Id:	Not reported
Alt Fac Sign Date:	Not reported
Mgmt Method Type Code:	H141

Document ID:	Not reported

CON EDISON (Continued) **S113494916**

Manifest Status:	Not reported
Trans1 State ID:	NJD003812047
Trans2 State ID:	Not reported
Generator Ship Date:	2013-01-29
Trans1 Recv Date:	2013-01-29
Trans2 Recv Date:	Not reported
TSD Site Recv Date:	2013-01-31
Part A Recv Date:	Not reported
Part B Recv Date:	Not reported
Generator EPA ID:	NYP004286092
Trans1 EPA ID:	Not reported
Trans2 EPA ID:	Not reported
TSDF ID:	NJD991291105
Waste Code:	Not reported
Quantity:	200
Units:	G - Gallons (liquids only)* (8.3 pounds)
Number of Containers:	1
Container Type:	TT - Cargo tank, tank trucks
Handling Method:	T Chemical, physical, or biological treatment.
Specific Gravity:	1
Year:	2013
Manifest Tracking Num:	002016022GBF
Import Ind:	N
Export Ind:	N
Discr Quantity Ind:	N
Discr Type Ind:	N
Discr Residue Ind:	N
Discr Partial Reject Ind:	N
Discr Full Reject Ind:	N
Manifest Ref Num:	Not reported
Alt Fac RCRA Id:	Not reported
Alt Fac Sign Date:	Not reported
Mgmt Method Type Code:	H141

C44
SW
< 1/8
0.003 mi.
14 ft.

Relative:
Higher

Actual:
9 ft.

PARADISE PLASTICS LLC **FINDS** **1007804096**
116 39TH ST **N/A**
BROOKLYN, NY

Site 7 of 14 in cluster C

FINDS:

Registry ID: 110019666235

Environmental Interest/Information System

AFS (Aerometric Information Retrieval System (AIRS) Facility Subsystem) replaces the former Compliance Data System (CDS), the National Emission Data System (NEDS), and the Storage and Retrieval of Aerometric Data (SAROAD). AIRS is the national repository for information concerning airborne pollution in the United States. AFS is used to track emissions and compliance data from industrial plants. AFS data are utilized by states to prepare State Implementation Plans to comply with regulatory programs and by EPA as an input for the estimation of total national emissions. AFS is undergoing a major redesign to support facility operating permits required under Title V of the Clean Air Act.

The NEI (National Emissions Inventory) database contains information

PARADISE PLASTICS LLC (Continued) **1007804096**

on stationary and mobile sources that emit criteria air pollutants and their precursors, as well as hazardous air pollutants (HAPs).

FIS (New York - Facility Information System) is New York's Department of Environmental Conservation (DEC) information system for tracking environmental facility information found across the State.

C45 SSW < 1/8 0.003 mi. 17 ft. | **ROBERT'S & CARLSON, INC.** | **FINDS** | **1006281735**
148 39TH ST. | **N/A**
BROOKLYN, NY

Site 8 of 14 in cluster C

Relative: Higher

Actual: 9 ft.

FINDS:

Registry ID: 110011616732

Environmental Interest/Information System
NCDB (National Compliance Data Base) supports implementation of the Federal Insecticide, Fungicide, and Rodenticide Act (FIFRA) and the Toxic Substances Control Act (TSCA). The system tracks inspections in regions and states with cooperative agreements, enforcement actions, and settlements.

C46 SSW < 1/8 0.003 mi. 17 ft. | **FONTANA BROS** | **RCRA NonGen / NLR** | **1000396058**
148 39TH ST | **NYD001567882**
BROOKLYN, NY 11232

Site 9 of 14 in cluster C

Relative: Higher

Actual: 9 ft.

RCRA NonGen / NLR:

Date form received by agency:	01/01/2007
Facility name:	FONTANA BROS
Facility address:	148 39TH ST BROOKLYN, NY 11232
EPA ID:	NYD001567882
Mailing address:	39TH ST BROOKLYN, NY 11232
Contact:	Not reported
Contact address:	39TH ST BROOKLYN, NY 11232
Contact country:	US
Contact telephone:	Not reported
Contact email:	Not reported
EPA Region:	02
Land type:	Facility is not located on Indian land. Additional information is not known.
Classification:	Non-Generator
Description:	Handler: Non-Generators do not presently generate hazardous waste

Owner/Operator Summary:

Owner/operator name:	Not reported
Owner/operator address:	NOT REQUIRED NOT REQUIRED, WY 99999
Owner/operator country:	US

FONTANA BROS (Continued) **1000396058**

Owner/operator telephone: (212) 555-1212
Legal status: Private
Owner/Operator Type: Operator
Owner/Op start date: Not reported
Owner/Op end date: Not reported

Owner/operator name: Not reported
Owner/operator address: NOT REQUIRED
NOT REQUIRED, WY 99999
Owner/operator country: US
Owner/operator telephone: (212) 555-1212
Legal status: Private
Owner/Operator Type: Owner
Owner/Op start date: Not reported
Owner/Op end date: Not reported

Handler Activities Summary:
U.S. importer of hazardous waste: No
Mixed waste (haz. and radioactive): No
Recycler of hazardous waste: No
Transporter of hazardous waste: No
Treater, storer or disposer of HW: No
Underground injection activity: No
On-site burner exemption: No
Furnace exemption: No
Used oil fuel burner: No
Used oil processor: No
User oil refiner: No
Used oil fuel marketer to burner: No
Used oil Specification marketer: No
Used oil transfer facility: No
Used oil transporter: No

Historical Generators:
Date form received by agency: 01/01/2006
Facility name: FONTANA BROS
Classification: Not a generator, verified

Date form received by agency: 12/31/1979
Facility name: FONTANA BROS
Classification: Not a generator, verified

Violation Status: No violations found

Evaluation Action Summary:
Evaluation date: 10/26/1983
Evaluation: COMPLIANCE EVALUATION INSPECTION ON-SITE
Area of violation: Not reported
Date achieved compliance: Not reported
Evaluation lead agency: EPA

C47 SSW < 1/8 0.003 mi. 17 ft. | **CARLSON INKS 148 39TH ST. BROOKLYN, NY** | **RCRA NonGen / NLR FINDS** | **1000334279 NYD001502855**

Site 10 of 14 in cluster C

Relative: Higher

Actual: 9 ft.

RCRA NonGen / NLR:

Date form received by agency:	01/01/2007
Facility name:	CHROMADYNE CORPORATION
Facility address:	148 39TH ST BROOKLYN, NY 11232
EPA ID:	NYD001502855
Mailing address:	39TH ST BROOKLYN, NY 11232
Contact:	Not reported
Contact address:	39TH ST BROOKLYN, NY 11232
Contact country:	US
Contact telephone:	Not reported
Contact email:	Not reported
EPA Region:	02
Land type:	Facility is not located on Indian land. Additional information is not known.
Classification:	Non-Generator
Description:	Handler: Non-Generators do not presently generate hazardous waste

Owner/Operator Summary:

Owner/operator name:	Not reported
Owner/operator address:	NOT REQUIRED NOT REQUIRED, WY 99999
Owner/operator country:	US
Owner/operator telephone:	(212) 555-1212
Legal status:	Private
Owner/Operator Type:	Operator
Owner/Op start date:	Not reported
Owner/Op end date:	Not reported

Owner/operator name:	Not reported
Owner/operator address:	NOT REQUIRED NOT REQUIRED, WY 99999
Owner/operator country:	US
Owner/operator telephone:	(212) 555-1212
Legal status:	Private
Owner/Operator Type:	Owner
Owner/Op start date:	Not reported
Owner/Op end date:	Not reported

Handler Activities Summary:

U.S. importer of hazardous waste:	No
Mixed waste (haz. and radioactive):	No
Recycler of hazardous waste:	No
Transporter of hazardous waste:	No
Treater, storer or disposer of HW:	No
Underground injection activity:	No
On-site burner exemption:	No
Furnace exemption:	No
Used oil fuel burner:	No
Used oil processor:	No
User oil refiner:	No

CARLSON INKS (Continued) **1000334279**

Used oil fuel marketer to burner: No
Used oil Specification marketer: No
Used oil transfer facility: No
Used oil transporter: No

Historical Generators:
Date form received by agency: 01/01/2006
Facility name: CHROMADYNE CORPORATION
Classification: Not a generator, verified

Date form received by agency: 12/31/1979
Facility name: CHROMADYNE CORPORATION
Classification: Not a generator, verified

Violation Status: No violations found

Evaluation Action Summary:
Evaluation date: 12/10/1986
Evaluation: COMPLIANCE EVALUATION INSPECTION ON-SITE
Area of violation: Not reported
Date achieved compliance: Not reported
Evaluation lead agency: State

Evaluation date: 10/26/1983
Evaluation: COMPLIANCE EVALUATION INSPECTION ON-SITE
Area of violation: Not reported
Date achieved compliance: Not reported
Evaluation lead agency: EPA

FINDS:

Registry ID: 110009464258

Environmental Interest/Information System
RCRAInfo is a national information system that supports the Resource Conservation and Recovery Act (RCRA) program through the tracking of events and activities related to facilities that generate, transport, and treat, store, or dispose of hazardous waste. RCRAInfo allows RCRA program staff to track the notification, permit, compliance, and corrective action activities required under RCRA.

Registry ID: 110009464338

Environmental Interest/Information System
RCRAInfo is a national information system that supports the Resource Conservation and Recovery Act (RCRA) program through the tracking of events and activities related to facilities that generate, transport, and treat, store, or dispose of hazardous waste. RCRAInfo allows RCRA program staff to track the notification, permit, compliance, and corrective action activities required under RCRA.

Registry ID: 110004326569

Environmental Interest/Information System
RCRAInfo is a national information system that supports the Resource Conservation and Recovery Act (RCRA) program through the tracking of events and activities related to facilities that generate, transport,

CARLSON INKS (Continued) **1000334279**

and treat, store, or dispose of hazardous waste. RCRAInfo allows RCRA program staff to track the notification, permit, compliance, and corrective action activities required under RCRA.

C48 SSW < 1/8 0.003 mi. 17 ft. | **INDUSTRY CITY ASSOC**
148 39TH STREET
BROOKLYN, NY 11232 | **NY AST** | **U001835883**
N/A

Site 11 of 14 in cluster C

Relative: Higher

Actual: 9 ft.

AST:

Region:	STATE
DEC Region:	2
Site Status:	Active
Facility Id:	2-286826
Program Type:	PBS
UTM X:	583568.29799999995
UTM Y:	4501010.4907099996
Expiration Date:	2017/07/20
Site Type:	Other

Affiliation Records:

Site Id:	12809
Affiliation Type:	Mail Contact
Company Name:	INDUSTRY CITY ASSOC
Contact Type:	Not reported
Contact Name:	SUPER/FACILITY MANAGER
Address1:	C/O 882 3RD AVE
Address2:	12TH FLOOR
City:	BROOKLYN
State:	NY
Zip Code:	11232
Country Code:	001
Phone:	(718) 965-6450
EMail:	MPENNELLA@BUSHTERMINAL.COM
Fax Number:	Not reported
Modified By:	KAKYER
Date Last Modified:	7/18/2012

Site Id:	12809
Affiliation Type:	Facility Owner
Company Name:	INDUSTRY CITY ASSOCIATES
Contact Type:	Not reported
Contact Name:	MICHAEL PENNELLA
Address1:	882 3RD AVE
Address2:	Not reported
City:	BROOKLYN
State:	NY
Zip Code:	11232
Country Code:	001
Phone:	(718) 965-6450
EMail:	Not reported
Fax Number:	Not reported
Modified By:	KAKYER
Date Last Modified:	7/18/2012

Site Id:	12809

INDUSTRY CITY ASSOC (Continued) **U001835883**

Affiliation Type:	Emergency Contact
Company Name:	INDUSTRY CITY ASSOCIATES
Contact Type:	Not reported
Contact Name:	MICHAEL PENNELLA
Address1:	Not reported
Address2:	Not reported
City:	Not reported
State:	NN
Zip Code:	Not reported
Country Code:	999
Phone:	(718) 965-6450
EMail:	Not reported
Fax Number:	Not reported
Modified By:	KAKYER
Date Last Modified:	7/18/2012

Site Id:	12809
Affiliation Type:	On-Site Operator
Company Name:	INDUSTRY CITY ASSOC
Contact Type:	Not reported
Contact Name:	INDUSTRY CITY ASSOC.
Address1:	Not reported
Address2:	Not reported
City:	Not reported
State:	NN
Zip Code:	Not reported
Country Code:	001
Phone:	(718) 965-6450
EMail:	Not reported
Fax Number:	Not reported
Modified By:	KAKYER
Date Last Modified:	7/18/2012

Tank Info:

Tank Number:	005
Tank Id:	16611
Material Code:	0002
Common Name of Substance:	#4 Fuel Oil (On-Site Consumption)

Equipment Records:

C01 - Pipe Location - Aboveground
F01 - Pipe External Protection - Painted/Asphalt Coating
H00 - Tank Leak Detection - None
B01 - Tank External Protection - Painted/Asphalt Coating
I05 - Overfill - Vent Whistle
L00 - Piping Leak Detection - None
A00 - Tank Internal Protection - None
D01 - Pipe Type - Steel/Carbon Steel/Iron
J02 - Dispenser - Suction Dispenser
G03 - Tank Secondary Containment - Vault (w/o access)

Tank Location:	3
Tank Type:	Steel/Carbon Steel/Iron
Tank Status:	In Service
Pipe Model:	Not reported
Install Date:	07/01/1983

INDUSTRY CITY ASSOC (Continued) **U001835883**

Capacity Gallons:	6000
Tightness Test Method:	03
Date Test:	09/01/1998
Next Test Date:	Not reported
Date Tank Closed:	Not reported
Register:	True
Modified By:	KAKYER
Last Modified:	07/18/2012
Material Name:	#4 Fuel Oil (On-Site Consumption)

Tank Number:	006
Tank Id:	55226
Material Code:	0002
Common Name of Substance:	#4 Fuel Oil (On-Site Consumption)

Equipment Records:

G03 - Tank Secondary Containment - Vault (w/o access)
B01 - Tank External Protection - Painted/Asphalt Coating
C01 - Pipe Location - Aboveground
F01 - Pipe External Protection - Painted/Asphalt Coating
H00 - Tank Leak Detection - None
A00 - Tank Internal Protection - None
D01 - Pipe Type - Steel/Carbon Steel/Iron
J02 - Dispenser - Suction Dispenser
I05 - Overfill - Vent Whistle
L00 - Piping Leak Detection - None

Tank Location:	3
Tank Type:	Steel/Carbon Steel/Iron
Tank Status:	In Service
Pipe Model:	Not reported
Install Date:	07/01/1983
Capacity Gallons:	6000
Tightness Test Method:	03
Date Test:	09/01/1998
Next Test Date:	Not reported
Date Tank Closed:	Not reported
Register:	True
Modified By:	KAKYER
Last Modified:	07/18/2012
Material Name:	#4 Fuel Oil (On-Site Consumption)

C49 **FGP BUSH TERMINALS** **NY LTANKS** **S102673281**
SSW **148 39TH STREET** **N/A**
< 1/8 **BROOKLYN, NY**
0.003 mi.
17 ft. **Site 12 of 14 in cluster C**

Relative:
Higher

Actual:
9 ft.

LTANKS:

Site ID:	160744
Spill Number/Closed Date:	9514887 / 2/24/2003
Spill Date:	2/20/1996
Spill Cause:	Tank Overfill
Spill Source:	Institutional, Educational, Gov., Other
Spill Class:	Known release that creates potential for fire or hazard. DEC Response. Willing Responsible Party. Corrective action taken.
Cleanup Ceased:	Not reported

FGP BUSH TERMINALS (Continued) **S102673281**

Cleanup Meets Standard:	False
SWIS:	2401
Investigator:	TOMASELLO
Referred To:	Not reported
Reported to Dept:	2/21/1996
CID:	205
Water Affected:	Not reported
Spill Notifier:	Federal Government
Last Inspection:	Not reported
Recommended Penalty:	False
UST Involvement:	False
Remediation Phase:	0
Date Entered In Computer:	2/21/1996
Spill Record Last Update:	2/24/2003
Spiller Name:	Not reported
Spiller Company:	FGP BUSH TERMINALS
Spiller Address:	148 39TH STREET
Spiller City,St,Zip:	BROOKLYN, ZZ
Spiller County:	001
Spiller Contact:	Not reported
Spiller Phone:	Not reported
Spiller Extention:	Not reported
DEC Region:	2
DER Facility ID:	135721
DEC Memo:	Not reported
Remarks:	transfer of fuel from one tank to another, overfilled.annon caller.

Material:

Site ID:	160744
Operable Unit ID:	1025985
Operable Unit:	01
Material ID:	355005
Material Code:	0002A
Material Name:	#4 Fuel Oil
Case No.:	Not reported
Material FA:	Petroleum
Quantity:	100
Units:	Gallons
Recovered:	No
Resource Affected:	Not reported
Oxygenate:	False

Tank Test:

C50 **CARLSON INKS** **RCRA NonGen / NLR** **1000705367**
SSW **148 39TH ST.** **NYD000521104**
< 1/8 **BROOKLYN, NY 11232**
0.003 mi.
17 ft. **Site 13 of 14 in cluster C**

Relative:
Higher

Actual:
9 ft.

RCRA NonGen / NLR:

Date form received by agency:	01/01/2007
Facility name:	CARLSON INKS
Facility address:	148 39TH ST. BROOKLYN, NY 11232
EPA ID:	NYD000521104

CARLSON INKS (Continued) **1000705367**

Mailing address:	39TH ST. BROOKLYN, NY 11232
Contact:	Not reported
Contact address:	39TH ST. BROOKLYN, NY 11232
Contact country:	US
Contact telephone:	Not reported
Contact email:	Not reported
EPA Region:	02
Land type:	Facility is not located on Indian land. Additional information is not known.
Classification:	Non-Generator
Description:	Handler: Non-Generators do not presently generate hazardous waste

Owner/Operator Summary:

Owner/operator name:	Not reported
Owner/operator address:	NOT REQUIRED NOT REQUIRED, WY 99999
Owner/operator country:	US
Owner/operator telephone:	(212) 555-1212
Legal status:	Private
Owner/Operator Type:	Operator
Owner/Op start date:	Not reported
Owner/Op end date:	Not reported

Owner/operator name:	Not reported
Owner/operator address:	NOT REQUIRED NOT REQUIRED, WY 99999
Owner/operator country:	US
Owner/operator telephone:	(212) 555-1212
Legal status:	Private
Owner/Operator Type:	Owner
Owner/Op start date:	Not reported
Owner/Op end date:	Not reported

Handler Activities Summary:

U.S. importer of hazardous waste:	No
Mixed waste (haz. and radioactive):	No
Recycler of hazardous waste:	No
Transporter of hazardous waste:	No
Treater, storer or disposer of HW:	No
Underground injection activity:	No
On-site burner exemption:	No
Furnace exemption:	No
Used oil fuel burner:	No
Used oil processor:	No
User oil refiner:	No
Used oil fuel marketer to burner:	No
Used oil Specification marketer:	No
Used oil transfer facility:	No
Used oil transporter:	No

Historical Generators:

Date form received by agency:	01/01/2006
Facility name:	CARLSON INKS
Classification:	Not a generator, verified

CARLSON INKS (Continued) **1000705367**

Date form received by agency: 12/31/1979
Facility name: CARLSON INKS
Classification: Not a generator, verified

Facility Has Received Notices of Violations:
Regulation violated: Not reported
Area of violation: Generators - General
Date violation determined: 03/13/1990
Date achieved compliance: 04/30/1990
Violation lead agency: State
Enforcement action: WRITTEN INFORMAL
Enforcement action date: 04/05/1990
Enf. disposition status: Not reported
Enf. disp. status date: Not reported
Enforcement lead agency: State
Proposed penalty amount: Not reported
Final penalty amount: Not reported
Paid penalty amount: Not reported

Evaluation Action Summary:
Evaluation date: 03/13/1990
Evaluation: COMPLIANCE EVALUATION INSPECTION ON-SITE
Area of violation: Generators - General
Date achieved compliance: 04/30/1990
Evaluation lead agency: State

I51 **39TH ST & 2ND AVE** **NY Spills** **S106968534**
SSW **39TH ST & 2ND AVE** **N/A**
< 1/8 **BROOKLYN, NY**
0.004 mi.
22 ft. **Site 1 of 12 in cluster I**

Relative:
Higher

Actual:
10 ft.

SPILLS:
Facility ID: 0502776
Facility Type: ER
DER Facility ID: 84807
Site ID: 347208
DEC Region: 2
Spill Date: 6/8/2005
Spill Number/Closed Date: 0502776 / 8/22/2005
Spill Cause: Unknown
Spill Class: Known release with minimal potential for fire or hazard. DEC Response. Willing Responsible Party. Corrective action taken.
SWIS: 2401
Investigator: rvketani
Referred To: Not reported
Reported to Dept: 6/8/2005
CID: 74
Water Affected: Not reported
Spill Source: Tank Truck
Spill Notifier: Fire Department
Cleanup Ceased: Not reported
Cleanup Meets Std: False
Last Inspection: Not reported
Recommended Penalty: False
UST Trust: False
Remediation Phase: 0
Date Entered In Computer: 6/8/2005

39TH ST & 2ND AVE (Continued) **S106968534**

Spill Record Last Update:	8/25/2005
Spiller Name:	ERIC PAGLIARINI
Spiller Company:	MODEL PETROLEUM TRANSPORT
Spiller Address:	9 WYTH AVE
Spiller City,St,Zip:	BROOKLYN, NY 11211
Spiller Company:	001
Contact Name:	DON O'MALLEY
Contact Phone:	(718) 476-6288
DEC Memo:	Not reported
Remarks:	Classic Fuel Oil CorporationUnknown cause of rupture of diesel fuel tankPossibly 20 gallons went into sewer drain prior to arrival of FDNYCleanup in progress.

Material:

Site ID:	347208
Operable Unit ID:	1104948
Operable Unit:	01
Material ID:	1262274
Material Code:	0008
Material Name:	Diesel
Case No.:	Not reported
Material FA:	Petroleum
Quantity:	300
Units:	Gallons
Recovered:	No
Resource Affected:	Not reported
Oxygenate:	False

Tank Test:

I52
SSW
< 1/8
0.004 mi.
22 ft.

CONSOLIDATED EDISON
39TH STREET & 2ND AVE
BROOKLYN, NY 11232

NY MANIFEST **S110045856**
N/A

Site 2 of 12 in cluster I

Relative:
Higher

Actual:
10 ft.

NY MANIFEST:

EPA ID:	NYP004190740
Country:	USA
Mailing Name:	CONSOLIDATED EDISON
Mailing Contact:	FRANKLYN MURRAY
Mailing Address:	4 IRVING PLACE RM 828
Mailing Address 2:	Not reported
Mailing City:	NEW YORK
Mailing State:	NY
Mailing Zip:	10003
Mailing Zip4:	Not reported
Mailing Country:	USA
Mailing Phone:	212-460-2808

Document ID:	Not reported
Manifest Status:	Not reported
Trans1 State ID:	NJD003812047
Trans2 State ID:	Not reported
Generator Ship Date:	2009-08-17
Trans1 Recv Date:	2009-08-17

CONSOLIDATED EDISON (Continued) **S110045856**

Trans2 Recv Date:	Not reported
TSD Site Recv Date:	2009-08-17
Part A Recv Date:	Not reported
Part B Recv Date:	Not reported
Generator EPA ID:	NYP004190740
Trans1 EPA ID:	Not reported
Trans2 EPA ID:	Not reported
TSDF ID:	NJD991291105
Waste Code:	Not reported
Quantity:	1400.0
Units:	G - Gallons (liquids only)* (8.3 pounds)
Number of Containers:	1.0
Container Type:	TT - Cargo tank, tank trucks
Handling Method:	T Chemical, physical, or biological treatment.
Specific Gravity:	1.0
Year:	2009
Manifest Tracking Num:	000894898GBF
Import Ind:	N
Export Ind:	N
Discr Quantity Ind:	N
Discr Type Ind:	N
Discr Residue Ind:	N
Discr Partial Reject Ind:	N
Discr Full Reject Ind:	N
Manifest Ref Num:	Not reported
Alt Fac RCRA Id:	Not reported
Alt Fac Sign Date:	Not reported
Mgmt Method Type Code:	H141

Document ID:	Not reported
Manifest Status:	Not reported
Trans1 State ID:	NJD003812047
Trans2 State ID:	Not reported
Generator Ship Date:	2009-08-17
Trans1 Recv Date:	2009-08-17
Trans2 Recv Date:	Not reported
TSD Site Recv Date:	2009-08-17
Part A Recv Date:	Not reported
Part B Recv Date:	Not reported
Generator EPA ID:	NYP004190740
Trans1 EPA ID:	Not reported
Trans2 EPA ID:	Not reported
TSDF ID:	NJD991291105
Waste Code:	Not reported
Quantity:	1400.0
Units:	G - Gallons (liquids only)* (8.3 pounds)
Number of Containers:	1.0
Container Type:	TT - Cargo tank, tank trucks
Handling Method:	T Chemical, physical, or biological treatment.
Specific Gravity:	1.0
Year:	2009
Manifest Tracking Num:	000894898GBF
Import Ind:	N
Export Ind:	N
Discr Quantity Ind:	N
Discr Type Ind:	N

CONSOLIDATED EDISON (Continued) **S110045856**

Discr Residue Ind:	N
Discr Partial Reject Ind:	N
Discr Full Reject Ind:	N
Manifest Ref Num:	Not reported
Alt Fac RCRA Id:	Not reported
Alt Fac Sign Date:	Not reported
Mgmt Method Type Code:	H141

I53
SSW
< 1/8
0.004 mi.
22 ft.

2ND AVE &
39TH ST & 2ND AVE
BROOKLYN, NY

NY Spills **S106001786**
N/A

Site 3 of 12 in cluster I

Relative:
Higher

Actual:
10 ft.

SPILLS:

Facility ID:	0111708
Facility Type:	ER
DER Facility ID:	84807
Site ID:	94736
DEC Region:	2
Spill Date:	3/12/2002
Spill Number/Closed Date:	0111708 / 8/2/2002
Spill Cause:	Equipment Failure
Spill Class:	Known release with minimal potential for fire or hazard. DEC Response. Willing Responsible Party. Corrective action taken.
SWIS:	2401
Investigator:	MCTIBBE
Referred To:	Not reported
Reported to Dept:	3/12/2002
CID:	257
Water Affected:	Not reported
Spill Source:	Commercial Vehicle
Spill Notifier:	Responsible Party
Cleanup Ceased:	Not reported
Cleanup Meets Std:	False
Last Inspection:	Not reported
Recommended Penalty:	False
UST Trust:	False
Remediation Phase:	0
Date Entered In Computer:	3/12/2002
Spill Record Last Update:	8/2/2002
Spiller Name:	Not reported
Spiller Company:	NYC TRANSIT
Spiller Address:	Not reported
Spiller City,St,Zip:	ZZ -
Spiller Company:	001
Contact Name:	JAMES CRANDALL
Contact Phone:	(718) 243-4581
DEC Memo:	Prior to Sept, 2004 data translation this spill Lead_DEC Field was "TIBBE"CONTAINED AND CLEANED BY NYCT AND NYC DOS.
Remarks:	clean up is just starting it is all contained to the street

Material:

Site ID:	94736
Operable Unit ID:	850351
Operable Unit:	01
Material ID:	525728
Material Code:	0008

2ND AVE & (Continued) **S106001786**

Material Name:	Diesel
Case No.:	Not reported
Material FA:	Petroleum
Quantity:	25
Units:	Gallons
Recovered:	No
Resource Affected:	Not reported
Oxygenate:	False

Tank Test:

I54
SSW
< 1/8
0.004 mi.
22 ft.

CON EDISON - MANHOLE 62484 **FINDS** **1014821294**
39TH STREET & 2ND AVE **N/A**
BROOKLYN, NY

Site 4 of 12 in cluster I

Relative:
Higher

Actual:
10 ft.

FINDS:

Registry ID: 110041651316

Environmental Interest/Information System

RCRAInfo is a national information system that supports the Resource Conservation and Recovery Act (RCRA) program through the tracking of events and activities related to facilities that generate, transport, and treat, store, or dispose of hazardous waste. RCRAInfo allows RCRA program staff to track the notification, permit, compliance, and corrective action activities required under RCRA.

HAZARDOUS WASTE BIENNIAL REPORTER

I55
SSW
< 1/8
0.004 mi.
22 ft.

VAULT 2020 **NY Spills** **S102239170**
39TH ST/2ND AVE **N/A**
BROOKLYN, NY

Site 5 of 12 in cluster I

Relative:
Higher

Actual:
10 ft.

SPILLS:

Facility ID:	9514818
Facility Type:	ER
DER Facility ID:	62777
Site ID:	65332
DEC Region:	2
Spill Date:	2/20/1996
Spill Number/Closed Date:	9514818 / 2/7/2005
Spill Cause:	Equipment Failure
Spill Class:	Known release with minimal potential for fire or hazard. DEC Response. Willing Responsible Party. Corrective action taken.
SWIS:	2401
Investigator:	JHOCONNE
Referred To:	Not reported
Reported to Dept:	2/20/1996
CID:	312
Water Affected:	Not reported

VAULT 2020 (Continued) **S102239170**

Spill Source:	Commercial/Industrial
Spill Notifier:	Responsible Party
Cleanup Ceased:	Not reported
Cleanup Meets Std:	False
Last Inspection:	Not reported
Recommended Penalty:	False
UST Trust:	False
Remediation Phase:	0
Date Entered In Computer:	2/20/1996
Spill Record Last Update:	2/7/2005
Spiller Name:	LISA
Spiller Company:	CON ED
Spiller Address:	4 IRVING PLACE
Spiller City,St,Zip:	MANHATTAN, NY 10003
Spiller Company:	001
Contact Name:	Not reported
Contact Phone:	Not reported
DEC Memo:	Prior to Sept, 2004 data translation this spill Lead_DEC Field was "O'CONNELL"2/7/05: Con Ed submitted copy of original notification letter to DEP, which states: "Location of Release: Vault No. 2020 on south side of 39th Street, 51 ft. West of 2nd Avenue, Brooklyn. Name of Substance Release: Transformer Oil (170ppm PCB). estimate.d Qua!]titv of Substance Release: Approximately 2 gallons of oil. Total PCB <0.01 lb. Description of Areas Affected by Release: Transformer vault, possible entry of PCB oil into tine leading to sewage treatment plant." Con Ed inepcted vault in August 2004 and found no evidence of contamiantion. Close out. (JHO)
Remarks:	transformer bottom is porous and leaked product into vault - 170ppmdrain in vault - drain is clogged with oil absorbant - drain goesto a pollution plant

Material:

Site ID:	65332
Operable Unit ID:	1025915
Operable Unit:	01
Material ID:	354941
Material Code:	0017A
Material Name:	PCB OIL
Case No.:	Not reported
Material FA:	Petroleum
Quantity:	2
Units:	Gallons
Recovered:	No
Resource Affected:	Not reported
Oxygenate:	False

Tank Test:

I56 SSW < 1/8 0.004 mi. 22 ft. | **CON EDISON - MANHOLE 62484**
39TH STREET & 2ND AVE
BROOKLYN, NY 11232 | **RCRA-LQG** | **1014396759**
NYP004190740

Site 6 of 12 in cluster I

Relative: Higher

Actual: 10 ft.

RCRA-LQG:

Date form received by agency:	03/23/2010
Facility name:	CON EDISON - MANHOLE 62484
Facility address:	39TH STREET & 2ND AVE BROOKLYN, NY 11232
EPA ID:	NYP004190740
Mailing address:	4 IRVING PLACE NEW YORK, NY 10003
Contact:	FRANKLYN MURRAY
Contact address:	Not reported Not reported
Contact country:	Not reported
Contact telephone:	(212) 460-2808
Contact email:	MURRAYFR@CONED.COM
EPA Region:	02
Classification:	Large Quantity Generator
Description:	Handler: generates 1,000 kg or more of hazardous waste during any calendar month; or generates more than 1 kg of acutely hazardous waste during any calendar month; or generates more than 100 kg of any residue or contaminated soil, waste or other debris resulting from the cleanup of a spill, into or on any land or water, of acutely hazardous waste during any calendar month; or generates 1 kg or less of acutely hazardous waste during any calendar month, and accumulates more than 1 kg of acutely hazardous waste at any time; or generates 100 kg or less of any residue or contaminated soil, waste or other debris resulting from the cleanup of a spill, into or on any land or water, of acutely hazardous waste during any calendar month, and accumulates more than 100 kg of that material at any time

Owner/Operator Summary:

Owner/operator name:	CONSOLIDATED EDISON COMPANY OF NY, INC.
Owner/operator address:	4 IRVING PLACE NEW YORK, NY 10003
Owner/operator country:	US
Owner/operator telephone:	Not reported
Legal status:	Private
Owner/Operator Type:	Operator
Owner/Op start date:	08/13/2009
Owner/Op end date:	Not reported

Owner/operator name:	CONSOLIDATED EDISON COMPANY OF NY, INC.
Owner/operator address:	4 IRVING PLACE NEW YORK, NY 10003
Owner/operator country:	US
Owner/operator telephone:	Not reported
Legal status:	Private
Owner/Operator Type:	Owner
Owner/Op start date:	08/13/2009
Owner/Op end date:	Not reported

Handler Activities Summary:

U.S. importer of hazardous waste: No

CON EDISON - MANHOLE 62484 (Continued) **1014396759**

Mixed waste (haz. and radioactive):	No
Recycler of hazardous waste:	No
Transporter of hazardous waste:	No
Treater, storer or disposer of HW:	No
Underground injection activity:	No
On-site burner exemption:	No
Furnace exemption:	No
Used oil fuel burner:	No
Used oil processor:	No
User oil refiner:	No
Used oil fuel marketer to burner:	No
Used oil Specification marketer:	No
Used oil transfer facility:	No
Used oil transporter:	No

Historical Generators:

Date form received by agency:	08/13/2009
Facility name:	CON EDISON - MANHOLE 62484
Site name:	CON EDISON
Classification:	Conditionally Exempt Small Quantity Generator

Hazardous Waste Summary:

Waste code:	D008
Waste name:	LEAD

Violation Status: No violations found

I57 **NYNEX-39TH ST & 2ND AVE** **FINDS** **1007820577**
SSW **39TH ST/2ND AVE** **N/A**
< 1/8 **BROOKLYN, NY**
0.004 mi.
22 ft. **Site 7 of 12 in cluster I**

Relative:
Higher

Actual:
10 ft.

FINDS:

Registry ID: 110019831379

Environmental Interest/Information System

FIS (New York - Facility Information System) is New York's Department of Environmental Conservation (DEC) information system for tracking environmental facility information found across the State.

D58 **VAULT#3264** **NY Spills** **S106866904**
SW **40-14 1ST AVE** **N/A**
< 1/8 **BROOKLYN, NY**
0.005 mi.
24 ft. **Site 7 of 10 in cluster D**

Relative:
Higher

Actual:
7 ft.

SPILLS:

Facility ID:	0412609
Facility Type:	ER
DER Facility ID:	273484
Site ID:	338157
DEC Region:	2
Spill Date:	3/1/2005

VAULT#3264 (Continued) **S106866904**

Spill Number/Closed Date:	0412609 / 10/23/2006
Spill Cause:	Equipment Failure
Spill Class:	Known release with minimal potential for fire or hazard. DEC Response. Willing Responsible Party. Corrective action taken.
SWIS:	2401
Investigator:	JHOCONNE
Referred To:	Not reported
Reported to Dept:	3/1/2005
CID:	444
Water Affected:	Not reported
Spill Source:	Commercial/Industrial
Spill Notifier:	Responsible Party
Cleanup Ceased:	Not reported
Cleanup Meets Std:	False
Last Inspection:	Not reported
Recommended Penalty:	False
UST Trust:	False
Remediation Phase:	0
Date Entered In Computer:	3/1/2005
Spill Record Last Update:	10/23/2006
Spiller Name:	ERT DESK
Spiller Company:	VAULT#3264
Spiller Address:	40-14 1ST AVE
Spiller City,St,Zip:	BROOKLYN, NY
Spiller Company:	001
Contact Name:	ERT DESK
Contact Phone:	(212) 580-8383
DEC Memo:	10/23/06 - See e-docs for Con Ed report detailing cleanup and closure.e2mis no. 157414:3-1-05 10:40HRS W. PHILLIPS 15240 (FOD) REPORTS, FOUND ONE GALLON OF DIELECTRIC OIL ON TOP OF VAULT AND ONE GALLON ON WALL IN STRUCTURE. OIL WAS DISCOVERED WHILE ON A OPEN AUTO THAT BLEW IN UNIT. AT THIS TIME OIL APPEARS TO BE CONTAINED AND NO SEWERS OR WATERWAYS WERE AFFECTED. THIS VAULT WILL NOT HAVE TO BE PRESSURE TESTED SINCE WE KNOW THAT OIL IS A RESULT OF VAULT THAT OPENED AUTO. THIS VAULT IS A CON EDISON ABOVE GROUND SELF CONTAINED VAULT ON BUSH TERMINAL PROPERTY. ENV STOP TAG 42187 WAS PLACED. HISTORICAL RESULTS INDICATE 1 PPM 11/9/04 NO WATER IN STRUCTURE AND NO SEWER CONNECTIONS OR SUMPS PRESENT. WIPE SAMPLES WERE TAKEN ON A E PRIORTY AND CLEANUP PENDING LAB RESULTS.
Remarks:	BUSCH TERMINAL BUILDING #26: HISTORICAL PCB COUNT IS LESS THEN 1PPM: DUE TO TRANSFORMER THAT FAILED: CONED # 157414:

Material:

Site ID:	338157
Operable Unit ID:	1100122
Operable Unit:	01
Material ID:	580375
Material Code:	0541A
Material Name:	DIELECTRIC FLUID
Case No.:	Not reported
Material FA:	Petroleum
Quantity:	2
Units:	Gallons
Recovered:	No
Resource Affected:	Not reported
Oxygenate:	False

VAULT#3264 (Continued) **S106866904**

Tank Test:

D59 SW < 1/8 0.005 mi. 26 ft. | **AIRBORNE EXPRESS**
51-01 1ST AVE
BROOKLYN, NY 11232 | **RCRA-CESQG FINDS NY MANIFEST** | **1000872489 NYD987037025**

Site 8 of 10 in cluster D

Relative: Higher

Actual: 7 ft.

RCRA-CESQG:

Date form received by agency:	01/01/2007
Facility name:	AIRBORNE EXPRESS
Facility address:	51-01 1ST AVE BROOKLYN, NY 11232
EPA ID:	NYD987037025
Mailing address:	1ST AVE BROOKLYN, NY 11232
Contact:	EDDIE BATTAGLINO
Contact address:	1ST AVE BROOKLYN, NY 11232
Contact country:	US
Contact telephone:	(718) 833-8960
Contact email:	Not reported
EPA Region:	02
Classification:	Conditionally Exempt Small Quantity Generator
Description:	Handler: generates 100 kg or less of hazardous waste per calendar month, and accumulates 1000 kg or less of hazardous waste at any time; or generates 1 kg or less of acutely hazardous waste per calendar month, and accumulates at any time: 1 kg or less of acutely hazardous waste; or 100 kg or less of any residue or contaminated soil, waste or other debris resulting from the cleanup of a spill, into or on any land or water, of acutely hazardous waste; or generates 100 kg or less of any residue or contaminated soil, waste or other debris resulting from the cleanup of a spill, into or on any land or water, of acutely hazardous waste during any calendar month, and accumulates at any time: 1 kg or less of acutely hazardous waste; or 100 kg or less of any residue or contaminated soil, waste or other debris resulting from the cleanup of a spill, into or on any land or water, of acutely hazardous waste

Owner/Operator Summary:

Owner/operator name:	G & B PLASTICS
Owner/operator address:	116 39TH ST BROOKLYN, NY 11232
Owner/operator country:	US
Owner/operator telephone:	(718) 238-2133
Legal status:	Private
Owner/Operator Type:	Operator
Owner/Op start date:	Not reported
Owner/Op end date:	Not reported

Owner/operator name:	G & B PLASTICS
Owner/operator address:	116 39TH ST BROOKLYN, NY 11232
Owner/operator country:	US
Owner/operator telephone:	(718) 238-2133
Legal status:	Private

AIRBORNE EXPRESS (Continued) **1000872489**

Owner/Operator Type: Owner
Owner/Op start date: Not reported
Owner/Op end date: Not reported

Handler Activities Summary:
U.S. importer of hazardous waste: No
Mixed waste (haz. and radioactive): No
Recycler of hazardous waste: No
Transporter of hazardous waste: No
Treater, storer or disposer of HW: No
Underground injection activity: No
On-site burner exemption: No
Furnace exemption: No
Used oil fuel burner: No
Used oil processor: No
User oil refiner: No
Used oil fuel marketer to burner: No
Used oil Specification marketer: No
Used oil transfer facility: No
Used oil transporter: No

Historical Generators:
Date form received by agency: 01/01/2006
Facility name: AIRBORNE EXPRESS
Classification: Conditionally Exempt Small Quantity Generator

Date form received by agency: 06/28/1999
Facility name: AIRBORNE EXPRESS
Classification: Small Quantity Generator

Violation Status: No violations found

FINDS:

Registry ID: 110004506482

Environmental Interest/Information System
RCRAInfo is a national information system that supports the Resource Conservation and Recovery Act (RCRA) program through the tracking of events and activities related to facilities that generate, transport, and treat, store, or dispose of hazardous waste. RCRAInfo allows RCRA program staff to track the notification, permit, compliance, and corrective action activities required under RCRA.

NY MANIFEST:
EPA ID: NYD987037025
Country: USA
Mailing Name: AIRBORNE EXPRESS
Mailing Contact: PATRICK BRENNAN
Mailing Address: 51-01 1ST ST AVE
Mailing Address 2: Not reported
Mailing City: BROOKLYN
Mailing State: NY
Mailing Zip: 11232
Mailing Zip4: Not reported

AIRBORNE EXPRESS (Continued) **1000872489**

Mailing Country:	USA
Mailing Phone:	718-833-8960

Document ID:	PAX9266644
Manifest Status:	Not reported
Trans1 State ID:	NJR000011528
Trans2 State ID:	Not reported
Generator Ship Date:	08/20/1999
Trans1 Recv Date:	08/20/1999
Trans2 Recv Date:	Not reported
TSD Site Recv Date:	09/01/1999
Part A Recv Date:	Not reported
Part B Recv Date:	Not reported
Generator EPA ID:	NYD987037025
Trans1 EPA ID:	PAD067098822
Trans2 EPA ID:	Not reported
TSDF ID:	PAAH0554
Waste Code:	D001 - NON-LISTED IGNITABLE WASTES
Quantity:	00008
Units:	K - Kilograms (2.2 pounds)
Number of Containers:	001
Container Type:	DM - Metal drums, barrels
Handling Method:	T Chemical, physical, or biological treatment.
Specific Gravity:	01.00
Year:	99

Document ID:	Not reported
Manifest Status:	Not reported
Trans1 State ID:	NYD986908085
Trans2 State ID:	Not reported
Generator Ship Date:	2008-06-06
Trans1 Recv Date:	2008-06-06
Trans2 Recv Date:	Not reported
TSD Site Recv Date:	2008-06-16
Part A Recv Date:	Not reported
Part B Recv Date:	Not reported
Generator EPA ID:	NYD987037025
Trans1 EPA ID:	Not reported
Trans2 EPA ID:	Not reported
TSDF ID:	NYD082785429
Waste Code:	Not reported
Quantity:	500.0
Units:	P - Pounds
Number of Containers:	2.0
Container Type:	DM - Metal drums, barrels
Handling Method:	B Incineration, heat recovery, burning.
Specific Gravity:	1.0
Year:	2008
Manifest Tracking Num:	003404652JJK
Import Ind:	N
Export Ind:	N
Discr Quantity Ind:	N
Discr Type Ind:	N
Discr Residue Ind:	N
Discr Partial Reject Ind:	N

AIRBORNE EXPRESS (Continued) **1000872489**

Discr Full Reject Ind:	N
Manifest Ref Num:	Not reported
Alt Fac RCRA Id:	Not reported
Alt Fac Sign Date:	Not reported
Mgmt Method Type Code:	H141

Document ID:	Not reported
Manifest Status:	Not reported
Trans1 State ID:	NYD986908085
Trans2 State ID:	Not reported
Generator Ship Date:	2008-06-06
Trans1 Recv Date:	2008-06-06
Trans2 Recv Date:	Not reported
TSD Site Recv Date:	2008-06-16
Part A Recv Date:	Not reported
Part B Recv Date:	Not reported
Generator EPA ID:	NYD987037025
Trans1 EPA ID:	Not reported
Trans2 EPA ID:	Not reported
TSDF ID:	NYD082785429
Waste Code:	Not reported
Quantity:	500.0
Units:	P - Pounds
Number of Containers:	2.0
Container Type:	DM - Metal drums, barrels
Handling Method:	B Incineration, heat recovery, burning.
Specific Gravity:	1.0
Year:	2008
Manifest Tracking Num:	003404652JJK
Import Ind:	N
Export Ind:	N
Discr Quantity Ind:	N
Discr Type Ind:	N
Discr Residue Ind:	N
Discr Partial Reject Ind:	N
Discr Full Reject Ind:	N
Manifest Ref Num:	Not reported
Alt Fac RCRA Id:	Not reported
Alt Fac Sign Date:	Not reported
Mgmt Method Type Code:	H141

Document ID:	Not reported
Manifest Status:	Not reported
Trans1 State ID:	NYD082785429
Trans2 State ID:	Not reported
Generator Ship Date:	2008-09-09
Trans1 Recv Date:	2008-09-09
Trans2 Recv Date:	Not reported
TSD Site Recv Date:	2008-09-09
Part A Recv Date:	Not reported
Part B Recv Date:	Not reported
Generator EPA ID:	NYD987037025
Trans1 EPA ID:	Not reported
Trans2 EPA ID:	Not reported
TSDF ID:	NYD082785429

AIRBORNE EXPRESS (Continued) **1000872489**

Waste Code:	Not reported
Quantity:	30.0
Units:	G - Gallons (liquids only)* (8.3 pounds)
Number of Containers:	1.0
Container Type:	DF - Fiberboard or plastic drums (glass)
Handling Method:	B Incineration, heat recovery, burning.
Specific Gravity:	1.0
Year:	2008
Manifest Tracking Num:	002447315FLE
Import Ind:	N
Export Ind:	N
Discr Quantity Ind:	N
Discr Type Ind:	N
Discr Residue Ind:	N
Discr Partial Reject Ind:	N
Discr Full Reject Ind:	N
Manifest Ref Num:	Not reported
Alt Fac RCRA Id:	Not reported
Alt Fac Sign Date:	Not reported
Mgmt Method Type Code:	H141

Document ID:	Not reported
Manifest Status:	Not reported
Trans1 State ID:	NYD986908085
Trans2 State ID:	Not reported
Generator Ship Date:	2008-06-06
Trans1 Recv Date:	2008-06-06
Trans2 Recv Date:	Not reported
TSD Site Recv Date:	2008-06-16
Part A Recv Date:	Not reported
Part B Recv Date:	Not reported
Generator EPA ID:	NYD987037025
Trans1 EPA ID:	Not reported
Trans2 EPA ID:	Not reported
TSDF ID:	NYD082785429
Waste Code:	Not reported
Quantity:	500.0
Units:	P - Pounds
Number of Containers:	2.0
Container Type:	DM - Metal drums, barrels
Handling Method:	B Incineration, heat recovery, burning.
Specific Gravity:	1.0
Year:	2008
Manifest Tracking Num:	003404652JJK
Import Ind:	N
Export Ind:	N
Discr Quantity Ind:	N
Discr Type Ind:	N
Discr Residue Ind:	N
Discr Partial Reject Ind:	N
Discr Full Reject Ind:	N
Manifest Ref Num:	Not reported
Alt Fac RCRA Id:	Not reported
Alt Fac Sign Date:	Not reported
Mgmt Method Type Code:	H141

AIRBORNE EXPRESS (Continued) **1000872489**

Document ID:	Not reported
Manifest Status:	Not reported
Trans1 State ID:	NYD082785429
Trans2 State ID:	Not reported
Generator Ship Date:	2008-09-09
Trans1 Recv Date:	2008-09-09
Trans2 Recv Date:	Not reported
TSD Site Recv Date:	2008-09-09
Part A Recv Date:	Not reported
Part B Recv Date:	Not reported
Generator EPA ID:	NYD987037025
Trans1 EPA ID:	Not reported
Trans2 EPA ID:	Not reported
TSDF ID:	NYD082785429
Waste Code:	Not reported
Quantity:	30.0
Units:	G - Gallons (liquids only)* (8.3 pounds)
Number of Containers:	1.0
Container Type:	DF - Fiberboard or plastic drums (glass)
Handling Method:	B Incineration, heat recovery, burning.
Specific Gravity:	1.0
Year:	2008
Manifest Tracking Num:	002447315FLE
Import Ind:	N
Export Ind:	N
Discr Quantity Ind:	N
Discr Type Ind:	N
Discr Residue Ind:	N
Discr Partial Reject Ind:	N
Discr Full Reject Ind:	N
Manifest Ref Num:	Not reported
Alt Fac RCRA Id:	Not reported
Alt Fac Sign Date:	Not reported
Mgmt Method Type Code:	H141

J60 **ERNS** **2010958811**
ENE **2ND AVENUE AND 29TH STREET** **N/A**
< 1/8 **BROOKLYN, NY**
0.005 mi.
27 ft. **Site 1 of 48 in cluster J**

Relative:
Higher

Click this hyperlink while viewing on your computer to access additional ERNS detail in the EDR Site Report.

Actual:
2 ft.

J61 **ERNS** **2001580454**
ENE **29TH ST AND 2ND AVE** **N/A**
< 1/8 **BROOKLYN, NY 11232**
0.005 mi.
27 ft. **Site 2 of 48 in cluster J**

Relative:
Higher

Click this hyperlink while viewing on your computer to access additional ERNS detail in the EDR Site Report.

Actual:
2 ft.

J62 **ERNS** **96506868**
ENE **29TH ST AND 2ND AVE** **N/A**
< 1/8 **BROOKLYN, NY**
0.005 mi.
27 ft. **Site 3 of 48 in cluster J**

Relative:
Higher

Click this hyperlink while viewing on your computer to access additional ERNS detail in the EDR Site Report.

Actual:
2 ft.

J63 **GOWANUS SUB STATION** **NY Spills** **S102238164**
ENE **29TH ST @ 2ND AVE** **N/A**
< 1/8 **BROOKLYN, NY**
0.005 mi.
29 ft. **Site 4 of 48 in cluster J**

Relative:
Higher

Actual:
2 ft.

SPILLS:

Facility ID:	9509960
Facility Type:	ER
DER Facility ID:	130688
Site ID:	150379
DEC Region:	2
Spill Date:	11/10/1995
Spill Number/Closed Date:	9509960 / 8/2/2001
Spill Cause:	Equipment Failure
Spill Class:	Known release with minimal potential for fire or hazard. DEC Response. Willing Responsible Party. Corrective action taken.
SWIS:	2401
Investigator:	CAENGELH
Referred To:	Not reported
Reported to Dept:	11/10/1995
CID:	322
Water Affected:	Not reported
Spill Source:	Institutional, Educational, Gov., Other
Spill Notifier:	Responsible Party
Cleanup Ceased:	Not reported
Cleanup Meets Std:	False
Last Inspection:	Not reported
Recommended Penalty:	False
UST Trust:	False
Remediation Phase:	0
Date Entered In Computer:	11/10/1995
Spill Record Last Update:	6/13/2006
Spiller Name:	MR SIEBAN
Spiller Company:	GOWANUS SUB STATION
Spiller Address:	29 ST AT 2ND AVE
Spiller City,St,Zip:	BROOKLYN, ZZ
Spiller Company:	001
Contact Name:	MR SIEBAN
Contact Phone:	(212) 580-6763
DEC Memo:	Prior to Sept, 2004 data translation this spill Lead_DEC Field was "ENGELHARDT"Con Ed Details:11/10/95 On inspection of 1p cable houses, fdr 422423 was wet on one side. The leak was coming from the base of the pothead at a rate of 2 drops/minute. The leak was going down to a box in sand on the ground. Pads wer immediately placed at base of feeder.DEC Inspector Notes:7/31/01 During inspection, Foley visually inspected feeder 42423 potheads. No leaks were noted. No oil stains were noted.
Remarks:	dripping 2 drops per minute from base of feeder- into a sand box

Material:

Site ID:	150379

GOWANUS SUB STATION (Continued) **S102238164**

Operable Unit ID:	1020386
Operable Unit:	01
Material ID:	360889
Material Code:	0014A
Material Name:	MINERAL/WHITE SPIRITS
Case No.:	Not reported
Material FA:	Petroleum
Quantity:	1
Units:	Gallons
Recovered:	No
Resource Affected:	Not reported
Oxygenate:	False

Tank Test:

J64 **ERNS** **2005622195**
ENE **29TH STREET & 2ND AVENUE** **N/A**
< 1/8 **BROOKLYN, NY 11232**
0.005 mi.
29 ft. **Site 5 of 48 in cluster J**

Relative:
Higher

Click this hyperlink while viewing on your computer to access additional ERNS detail in the EDR Site Report.

Actual:
2 ft.

J65 **ERNS** **2010944240**
ENE **29TH STREET & 2ND AVENUE** **N/A**
< 1/8 **BROOKLYN, NY 11203**
0.005 mi.
29 ft. **Site 6 of 48 in cluster J**

Relative:
Higher

Click this hyperlink while viewing on your computer to access additional ERNS detail in the EDR Site Report.

Actual:
2 ft.

J66 **ERNS** **96473952**
ENE **29TH ST & 2ND AVE** **N/A**
< 1/8 **BROOKLYN, NY 10023**
0.005 mi.
29 ft. **Site 7 of 48 in cluster J**

Relative:
Higher

Click this hyperlink while viewing on your computer to access additional ERNS detail in the EDR Site Report.

Actual:
2 ft.

J67 **CON ED - TM 3305** **FINDS** **1005629714**
ENE **2ND AVE & 29TH ST** **N/A**
< 1/8 **BROOKLYN, NY**
0.005 mi.
29 ft. **Site 8 of 48 in cluster J**

Relative:
Higher

FINDS:

Registry ID: 110017254558

Actual:
2 ft.

Environmental Interest/Information System

CON ED - TM 3305 (Continued) **1005629714**

RCRAInfo is a national information system that supports the Resource Conservation and Recovery Act (RCRA) program through the tracking of events and activities related to facilities that generate, transport, and treat, store, or dispose of hazardous waste. RCRAInfo allows RCRA program staff to track the notification, permit, compliance, and corrective action activities required under RCRA.

J68 **ERNS** **2011985892**
ENE **29TH STREET & 2ND AVENUE** **N/A**
< 1/8 **BROOKLYN, NY 11203**
0.005 mi.
29 ft. **Site 9 of 48 in cluster J**

Relative:
Higher

Click this hyperlink while viewing on your computer to access additional ERNS detail in the EDR Site Report.

Actual:
2 ft.

J69 **CON ED - TM 3305** **RCRA NonGen / NLR** **1007206670**
ENE **2ND AVE & 29TH ST** **NY MANIFEST** **NYP004014015**
< 1/8 **BROOKLYN, NY 11232**
0.005 mi.
29 ft. **Site 10 of 48 in cluster J**

Relative:
Higher

Actual:
2 ft.

RCRA NonGen / NLR:

Date form received by agency:	02/28/1998
Facility name:	CON ED - TM 3305
Facility address:	2ND AVE & 29TH ST BROOKLYN, NY 112320000
EPA ID:	NYP004014015
Mailing address:	CONSOLIDATED EDISON INC 4 IRVING PL - RM 300 NEW YORK, NY 100030000
Contact:	ANTHONY DRUMMINGS
Contact address:	CONSOLIDATED EDISON INC NEW YORK, NY 100030000
Contact country:	US
Contact telephone:	(212) 460-3770
Contact email:	Not reported
EPA Region:	02
Classification:	Non-Generator
Description:	Handler: Non-Generators do not presently generate hazardous waste

Handler Activities Summary:

U.S. importer of hazardous waste:	No
Mixed waste (haz. and radioactive):	No
Recycler of hazardous waste:	No
Transporter of hazardous waste:	No
Treater, storer or disposer of HW:	No
Underground injection activity:	No
On-site burner exemption:	No
Furnace exemption:	No
Used oil fuel burner:	No
Used oil processor:	No
User oil refiner:	No
Used oil fuel marketer to burner:	No
Used oil Specification marketer:	No

CON ED - TM 3305 (Continued) **1007206670**

Used oil transfer facility: No
Used oil transporter: No

Historical Generators:
Date form received by agency: 02/27/1998
Facility name: CON ED - TM 3305
Classification: Not a generator, verified

Date form received by agency: 02/26/1998
Facility name: CON ED - TM 3305
Classification: Large Quantity Generator

Violation Status: No violations found

NY MANIFEST:
EPA ID: NYP004014015
Country: USA
Mailing Name: CONSOLIDATED EDISON
Mailing Contact: FRANKLIN MURRAY
Mailing Address: 4 IRVING PLACE RM 828
Mailing Address 2: Not reported
Mailing City: NEW YORK
Mailing State: NY
Mailing Zip: 10003
Mailing Zip4: Not reported
Mailing Country: USA
Mailing Phone: 212-460-2808

Document ID: NYE0096265
Manifest Status: Completed copy
Trans1 State ID: 31877AJ
Trans2 State ID: Not reported
Generator Ship Date: 971103
Trans1 Recv Date: 971103
Trans2 Recv Date: Not reported
TSD Site Recv Date: 971104
Part A Recv Date: 971119
Part B Recv Date: 971121
Generator EPA ID: NYP004014015
Trans1 EPA ID: NYD006982359
Trans2 EPA ID: Not reported
TSDF ID: NYD980593636
Waste Code: B002 - PETROLEUM OIL WITH 50 BUT < 500 PPM PCB
Quantity: 06318
Units: K - Kilograms (2.2 pounds)
Number of Containers: 001
Container Type: TT - Cargo tank, tank trucks
Handling Method: T Chemical, physical, or biological treatment.
Specific Gravity: 100
Year: 97

Document ID: NYE0095938
Manifest Status: Completed copy
Trans1 State ID: 80336PA
Trans2 State ID: Not reported

CON ED - TM 3305 (Continued) **1007206670**

Generator Ship Date:	971103
Trans1 Recv Date:	971103
Trans2 Recv Date:	Not reported
TSD Site Recv Date:	971104
Part A Recv Date:	971119
Part B Recv Date:	971121
Generator EPA ID:	NYP004014015
Trans1 EPA ID:	NYD006982359
Trans2 EPA ID:	Not reported
TSDF ID:	NYD980593636
Waste Code:	B007 - OTHER MISCELLANEOUS PCB WASTES
Quantity:	01589
Units:	K - Kilograms (2.2 pounds)
Number of Containers:	007
Container Type:	DM - Metal drums, barrels
Handling Method:	L Landfill.
Specific Gravity:	100
Year:	97

J70 **ERNS** **2010950632**
ENE **29TH ST. & 2ND AVE** **N/A**
< 1/8 **BROOKLYN, NY**
0.005 mi.
29 ft. **Site 11 of 48 in cluster J**

Relative:
Higher

Click this hyperlink while viewing on your computer to access additional ERNS detail in the EDR Site Report.

Actual:
2 ft.

J71 **ERNS** **2004741540**
ENE **29TH STREET & 2ND AVENUE** **N/A**
< 1/8 **BROOKLYN, NY 11203**
0.005 mi.
29 ft. **Site 12 of 48 in cluster J**

Relative:
Higher

Click this hyperlink while viewing on your computer to access additional ERNS detail in the EDR Site Report.

Actual:
2 ft.

J72 **GOWANUS GAS TURBINES** **NY Spills** **S102401960**
ENE **29TH ST @ 2ND AVE** **N/A**
< 1/8 **BROOKLYN, NY**
0.005 mi.
29 ft. **Site 13 of 48 in cluster J**

Relative:
Higher

Actual:
2 ft.

SPILLS:

Facility ID:	9606753
Facility Type:	ER
DER Facility ID:	130688
Site ID:	115989
DEC Region:	2
Spill Date:	8/27/1996
Spill Number/Closed Date:	9606753 / 3/21/2002
Spill Cause:	Human Error
Spill Class:	Known release with minimal potential for fire or hazard. DEC Response. Willing Responsible Party. Corrective action taken.
SWIS:	2401
Investigator:	JHOCONNE

GOWANUS GAS TURBINES (Continued) **S102401960**

Referred To:	Not reported
Reported to Dept:	8/27/1996
CID:	322
Water Affected:	Not reported
Spill Source:	Institutional, Educational, Gov., Other
Spill Notifier:	Responsible Party
Cleanup Ceased:	Not reported
Cleanup Meets Std:	False
Last Inspection:	Not reported
Recommended Penalty:	False
UST Trust:	False
Remediation Phase:	0
Date Entered In Computer:	8/27/1996
Spill Record Last Update:	3/21/2002
Spiller Name:	TIM SOILCH
Spiller Company:	CON EDISON
Spiller Address:	4 IRVING PLACE
Spiller City,St,Zip:	MANHATTAN, NY 10003
Spiller Company:	001
Contact Name:	Not reported
Contact Phone:	Not reported
DEC Memo:	Prior to Sept, 2004 data translation this spill Lead_DEC Field was "O'CONNELL"3/21/02: Information submitted by Orion Power New York indicate that the source of the spill was a leaking hose fitting on a compressor on the barge Clean Energy 3. Fitting was replaced, and spill was cleaned up. (JHO)
Remarks:	while blowing out fuel lines - 6 0z of oil spilled - cleaned up

Material:

Site ID:	115989
Operable Unit ID:	1034551
Operable Unit:	01
Material ID:	346022
Material Code:	0001A
Material Name:	#2 Fuel Oil
Case No.:	Not reported
Material FA:	Petroleum
Quantity:	1
Units:	Gallons
Recovered:	Yes
Resource Affected:	Not reported
Oxygenate:	False

Tank Test:

J73 **ERNS** **2003706633**
ENE **29TH STREET & 2ND AVENUE** **N/A**
< 1/8 **BROOKLYN, NY 11203**
0.005 mi.
29 ft. **Site 14 of 48 in cluster J**

Relative:
Higher

Click this hyperlink while viewing on your computer to access additional ERNS detail in the EDR Site Report.

Actual:
2 ft.

J74 ENE < 1/8 0.005 mi. 29 ft. | **GOWANUS GAS TURBINE SITE**
29TH ST & SECOND AVE
BROOKLYN, NY 11232

Site 15 of 48 in cluster J

NY SPDES | **S106442271**
N/A

Relative: Higher

Actual: 2 ft.

SPDES:

Permit Number:	NY0201006
State-Region:	02
Expiration Date:	10/31/2016
Current Major Minor Status:	Minor
Primary Facility SIC Code:	5171
State Water Body Name:	GOWANUS BAY
Limit Set Status Flag:	Active
Total Actual Average Flow(MGD):	Not reported
Total App Design Flow(MGD):	Not reported
UDF1:	DMR
Lat/Long:	40.665417 / -74.005639
DMR Cognizant Official:	JAMES GREGORY, EHS MANAGER
UDF2:	001701
UDF3:	SD
FIPS County Code:	NY047
Non-Gov Permit Affiliation Type Desc:	DMR Mailing Address
Non-Gov Permit Org Formal Name:	GOWANUS GENERATING STATION
Non-Gov Permit Street Address:	GOWANUS GAS TURBINE SITE
Non-Gov Permit Supplemental Location:	PO BOX 658
Non-Gov Permit City:	BROOKLYN
Non-Gov Permit State Code:	NY
Non-Gov Permit Zip Code:	11232
Non-Gov Facility Affiliation Type Desc:	Mailing Address
Non-Gov Facility Org Formal Name:	GOWANUS GENERATING STATION
Non-Gov Facility Street Address:	GOWANUS GAS TURBINE SITE
Non-Gov Facility Supplemental Location:	PO BOX 658
Non-Gov Facility City:	BROOKLYN
Non-Gov Facility State Code:	NY
Non-Gov Facility Zip Code:	11232
State Water Body:	02030201010
UDF2:	001701
UDF3:	SD
FIPS County Code:	NY047
Non-Gov Permit Affiliation Type Desc:	DMR Mailing Address
Non-Gov Permit Org Formal Name:	GOWANUS GENERATING STATION
Non-Gov Permit Street Address:	GOWANUS GAS TURBINE SITE
Non-Gov Permit Supplemental Location:	PO BOX 658
Non-Gov Permit City:	BROOKLYN
Non-Gov Permit State Code:	NY
Non-Gov Permit Zip Code:	11232
Non-Gov Facility Affiliation Type Desc:	Owner
Non-Gov Facility Org Formal Name:	GOWANUS GENERATING STATION
Non-Gov Facility Street Address:	GOWANUS GAS TURBINE SITE
Non-Gov Facility Supplemental Location:	PO BOX 658
Non-Gov Facility City:	BROOKLYN
Non-Gov Facility State Code:	NY
Non-Gov Facility Zip Code:	11232
State Water Body:	02030201010

GOWANUS GAS TURBINE SITE (Continued) **S106442271**

UDF2:	001701
UDF3:	SD
FIPS County Code:	NY047
Non-Gov Permit Affiliation Type Desc:	Permittee
Non-Gov Permit Org Formal Name:	GOWANUS GENERATING STATION
Non-Gov Permit Street Address:	PO BOX 658
Non-Gov Permit Supplemental Location:	Not reported
Non-Gov Permit City:	BROOKLYN
Non-Gov Permit State Code:	NY
Non-Gov Permit Zip Code:	11232
Non-Gov Facility Affiliation Type Desc:	Mailing Address
Non-Gov Facility Org Formal Name:	GOWANUS GENERATING STATION
Non-Gov Facility Street Address:	GOWANUS GAS TURBINE SITE
Non-Gov Facility Supplemental Location:	PO BOX 658
Non-Gov Facility City:	BROOKLYN
Non-Gov Facility State Code:	NY
Non-Gov Facility Zip Code:	11232
State Water Body:	02030201010
UDF2:	001701
UDF3:	SD
FIPS County Code:	NY047
Non-Gov Permit Affiliation Type Desc:	Permittee
Non-Gov Permit Org Formal Name:	GOWANUS GENERATING STATION
Non-Gov Permit Street Address:	PO BOX 658
Non-Gov Permit Supplemental Location:	Not reported
Non-Gov Permit City:	BROOKLYN
Non-Gov Permit State Code:	NY
Non-Gov Permit Zip Code:	11232
Non-Gov Facility Affiliation Type Desc:	Owner
Non-Gov Facility Org Formal Name:	GOWANUS GENERATING STATION
Non-Gov Facility Street Address:	GOWANUS GAS TURBINE SITE
Non-Gov Facility Supplemental Location:	PO BOX 658
Non-Gov Facility City:	BROOKLYN
Non-Gov Facility State Code:	NY
Non-Gov Facility Zip Code:	11232
State Water Body:	02030201010

J75 **ERNS** **2004731114**
ENE **29TH STREET & 2ND AVENUE** **N/A**
< 1/8 **BROOKLYN, NY 11203**
0.005 mi.
29 ft. **Site 16 of 48 in cluster J**

Relative:
Higher

Click this hyperlink while viewing on your computer to access additional ERNS detail in the EDR Site Report.

Actual:
2 ft.

J76
ENE
< 1/8
0.005 mi.
29 ft.

29TH STREET & 2ND AVENUE
BROOKLYN, NY 11203

Site 17 of 48 in cluster J

ERNS **2010958810**
N/A

Relative:
Higher

Click this hyperlink while viewing on your computer to access additional ERNS detail in the EDR Site Report.

Actual:
2 ft.

J77
ENE
< 1/8
0.005 mi.
29 ft.

29TH ST. & 2ND AVE
BROOKLYN, NY

Site 18 of 48 in cluster J

ERNS **2007321204**
N/A

Relative:
Higher

Click this hyperlink while viewing on your computer to access additional ERNS detail in the EDR Site Report.

Actual:
2 ft.

J78
ENE
< 1/8
0.005 mi.
29 ft.

ASTORIA GENERATING - B 653/L 3
29TH ST & SECOND AVE
BROOKLYN, NY

Site 19 of 48 in cluster J

FINDS **1007811265**
N/A

Relative:
Higher

FINDS:

Registry ID: 110019738051

Actual:
2 ft.

Environmental Interest/Information System
FIS (New York - Facility Information System) is New York's Department of Environmental Conservation (DEC) information system for tracking environmental facility information found across the State.

J79
ENE
< 1/8
0.005 mi.
29 ft.

29TH STREET & 2ND AVENUE
BROOKLYN, NY 11203

Site 20 of 48 in cluster J

ERNS **2006798142**
N/A

Relative:
Higher

Click this hyperlink while viewing on your computer to access additional ERNS detail in the EDR Site Report.

Actual:
2 ft.

J80
ENE
< 1/8
0.005 mi.
29 ft.

29TH STREET & 2ND AVENUE
BROOKLYN, NY 11203

Site 21 of 48 in cluster J

ERNS **2011980668**
N/A

Relative:
Higher

Click this hyperlink while viewing on your computer to access additional ERNS detail in the EDR Site Report.

Actual:
2 ft.

J81 ENE < 1/8 0.005 mi. 29 ft. | **CON EDISON GOWANIS GAS TURBINE** | **PA MANIFEST** | **S112069167**
SECOND AVE & 29TH ST | **N/A**
BROOKLYN, NY 11232

Site 22 of 48 in cluster J

Relative: Higher

Actual: 2 ft.

PA MANIFEST:

Year:	2011
Manifest Number:	005109622JJK
Manifest Type:	T
Generator EPA Id:	NYD981182215
Generator Date:	10/13/2011
Mailing Address:	Not reported
Mailing City,St,Zip:	Not reported
Contact Name:	Not reported
Contact Phone:	718-768-2447
TSD Epa Id:	PAD085690592
TSD Date:	Not reported
TSD Facility Name:	REPUBLIC ENVIRONMENTAL SYSTEMS OF PA INC
TSD Facility Address:	2869 SANDSTONE DRIVE
TSD Facility City:	HATFIELD
TSD Facility State:	PA
Facility Telephone:	Not reported
Page Number:	1
Line Number:	1
Waste Number:	D008
Container Number:	1
Container Type:	Metal boxes, cartons, cases (including roll-offs)
Waste Quantity:	18
Unit:	Tons (2000 Pounds)
Handling Code:	Not reported
TSP EPA Id:	Not reported
Date TSP Sig:	Not reported

J82 ENE < 1/8 0.005 mi. 29 ft. | **ERNS** | **2010948659**
29TH ST. & 2ND AVE | **N/A**
BROOKLYN, NY

Site 23 of 48 in cluster J

Relative: Higher

Actual: 2 ft.

Click this hyperlink while viewing on your computer to access additional ERNS detail in the EDR Site Report.

J83 ENE < 1/8 0.005 mi. 29 ft. | **GOWANAS BROOKLYN NY** | **NY Spills** | **S110488433**
29TH ST AND SECOND AVE | **N/A**
BROOKLYN, NY

Site 24 of 48 in cluster J

Relative: Higher

Actual: 2 ft.

SPILLS:

Facility ID:	1004609
Facility Type:	ER
DER Facility ID:	392866
Site ID:	437888
DEC Region:	2
Spill Date:	7/23/2010
Spill Number/Closed Date:	1004609 / 8/19/2010
Spill Cause:	Unknown
Spill Class:	Possible release with minimal potential for fire or hazard or Known

GOWANAS BROOKLYN NY (Continued) **S110488433**

	release with no damage. DEC Response. Willing Responsible Party. Corrective action taken.
SWIS:	2401
Investigator:	SFRAHMAN
Referred To:	Not reported
Reported to Dept:	7/23/2010
CID:	Not reported
Water Affected:	Not reported
Spill Source:	Unknown
Spill Notifier:	Other
Cleanup Ceased:	Not reported
Cleanup Meets Std:	False
Last Inspection:	Not reported
Recommended Penalty:	False
UST Trust:	False
Remediation Phase:	0
Date Entered In Computer:	7/23/2010
Spill Record Last Update:	8/19/2010
Spiller Name:	Not reported
Spiller Company:	UNKNOWN
Spiller Address:	Not reported
Spiller City,St,Zip:	NY
Spiller Company:	999
Contact Name:	LUKE DERYCHOWSKI
Contact Phone:	(516) 790-4426
DEC Memo:	DEC Piper spoke with Luke. While digging a small amout of oil was discovered in soil. They have sampled it and stockpiled the soils. The contamination is limited and documentation will be sent to DEC Rahman.07/28/10 Rec'd call from Mr.Luke. A 20,000 gal UST discovered on the property.(sr)08/19/10 Tank closure report in edocs.Tank was cleaned and filled with sand.Case closed.(sr)
Remarks:	old site - cleanup pending - lab sample sent for analytical purpose

Material:

Site ID:	437888
Operable Unit ID:	1188551
Operable Unit:	01
Material ID:	2183485
Material Code:	0064A
Material Name:	UNKNOWN MATERIAL
Case No.:	Not reported
Material FA:	Other
Quantity:	Not reported
Units:	Not reported
Recovered:	Not reported
Resource Affected:	Not reported
Oxygenate:	False

Tank Test:

J84
ENE
< 1/8
0.005 mi.
29 ft.

29TH STREET & 2ND AVENUE
BROOKLYN, NY 11203

Site 25 of 48 in cluster J

ERNS **2003641416**
N/A

Relative:
Higher

Actual:
2 ft.

Click this hyperlink while viewing on your computer to access additional ERNS detail in the EDR Site Report.

J85
ENE
< 1/8
0.005 mi.
29 ft.

GOWANUS GENERATING STATION
29TH ST & 2ND AVE
BROOKLYN, NY 11232

Site 26 of 48 in cluster J

NY AIRS **S106534419**
N/A

Relative:
Higher

Actual:
2 ft.

AIRS:

Permit Type:	Not reported
Permit Status:	Not reported
Issue Date:	Not reported
Expiration Date:	Not reported
County Fips:	36047
DEC Id:	2610200116
Emission Unit Id:	GW0006
Process Id:	D02FP
Contaminant Name/cas:	NOX
Epa Control Code:	Not reported
Contol Eff:	Not reported
Emissions:	19.773
Unit:	TON

Permit Type:	Not reported
Permit Status:	Not reported
Issue Date:	Not reported
Expiration Date:	Not reported
County Fips:	36047
DEC Id:	2610200116
Emission Unit Id:	GW0006
Process Id:	D02FP
Contaminant Name/cas:	7440473
Epa Control Code:	Not reported
Contol Eff:	Not reported
Emissions:	0.02999999
Unit:	LB

Permit Type:	Not reported
Permit Status:	Not reported
Issue Date:	Not reported
Expiration Date:	Not reported
County Fips:	36047
DEC Id:	2610200116
Emission Unit Id:	GW0006
Process Id:	D02FP
Contaminant Name/cas:	7439965
Epa Control Code:	Not reported
Contol Eff:	Not reported
Emissions:	0.21999999
Unit:	LB

Permit Type:	Not reported
Permit Status:	Not reported

GOWANUS GENERATING STATION (Continued) **S106534419**

Issue Date:	Not reported
Expiration Date:	Not reported
County Fips:	36047
DEC Id:	2610200116
Emission Unit Id:	GW0006
Process Id:	D02FP
Contaminant Name/cas:	106990
Epa Control Code:	Not reported
Contol Eff:	Not reported
Emissions:	0.01
Unit:	LB

Permit Type:	Not reported
Permit Status:	Not reported
Issue Date:	Not reported
Expiration Date:	Not reported
County Fips:	36047
DEC Id:	2610200116
Emission Unit Id:	GW0005
Process Id:	SD1FP
Contaminant Name/cas:	VOC
Epa Control Code:	Not reported
Contol Eff:	Not reported
Emissions:	0.13339999
Unit:	TON

Permit Type:	Not reported
Permit Status:	Not reported
Issue Date:	Not reported
Expiration Date:	Not reported
County Fips:	36047
DEC Id:	2610200116
Emission Unit Id:	GW0005
Process Id:	SD1FP
Contaminant Name/cas:	86737
Epa Control Code:	Not reported
Contol Eff:	Not reported
Emissions:	0.0002
Unit:	LB

Permit Type:	Not reported
Permit Status:	Not reported
Issue Date:	Not reported
Expiration Date:	Not reported
County Fips:	36047
DEC Id:	2610200116
Emission Unit Id:	GW0005
Process Id:	SD1FP
Contaminant Name/cas:	7439976
Epa Control Code:	Not reported
Contol Eff:	Not reported
Emissions:	0
Unit:	LB

Permit Type:	Not reported
Permit Status:	Not reported
Issue Date:	Not reported

GOWANUS GENERATING STATION (Continued) **S106534419**

Expiration Date:	Not reported
County Fips:	36047
DEC Id:	2610200116
Emission Unit Id:	GW0006
Process Id:	NG1FP
Contaminant Name/cas:	50000
Epa Control Code:	Not reported
Contol Eff:	Not reported
Emissions:	1.22000002
Unit:	LB

Permit Type:	Not reported
Permit Status:	Not reported
Issue Date:	Not reported
Expiration Date:	Not reported
County Fips:	36047
DEC Id:	2610200116
Emission Unit Id:	GW0005
Process Id:	D01FP
Contaminant Name/cas:	VOC
Epa Control Code:	Not reported
Contol Eff:	Not reported
Emissions:	0.137115
Unit:	TON

Permit Type:	Not reported
Permit Status:	Not reported
Issue Date:	Not reported
Expiration Date:	Not reported
County Fips:	36047
DEC Id:	2610200116
Emission Unit Id:	GW0005
Process Id:	D01FP
Contaminant Name/cas:	7440382
Epa Control Code:	Not reported
Contol Eff:	Not reported
Emissions:	0.02999999
Unit:	LB

Permit Type:	Not reported
Permit Status:	Not reported
Issue Date:	Not reported
Expiration Date:	Not reported
County Fips:	36047
DEC Id:	2610200116
Emission Unit Id:	GW0005
Process Id:	D01FP
Contaminant Name/cas:	7439976
Epa Control Code:	Not reported
Contol Eff:	Not reported
Emissions:	0.0063
Unit:	LB

Permit Type:	Air Title V Facility
Permit Status:	Issued
Issue Date:	02/26/2008
Expiration Date:	02/26/2013

GOWANUS GENERATING STATION (Continued) **S106534419**

County Fips: Not reported
DEC Id: 2610200116
Emission Unit Id: Not reported
Process Id: Not reported
Contaminant Name/cas: Not reported
Epa Control Code: Not reported
Contol Eff: Not reported
Emissions: Not reported
Unit: Not reported

Detail:

Year: 2007
DECID: 2610200116
Facility Name: GOWANUS GENERATING STATION
CAS #: 000074828
Contaminant: METHANE
Amount (Lbs/Yr): 4248.7887199999996

Year: 2007
DECID: 2610200116
Facility Name: GOWANUS GENERATING STATION
CAS #: 007440393
Contaminant: BARIUM
Amount (Lbs/Yr): 4.3868898441347897

Year: 2007
DECID: 2610200116
Facility Name: GOWANUS GENERATING STATION
CAS #: 000071432
Contaminant: BENZENE
Amount (Lbs/Yr): 25.618035677999998

Year: 2007
DECID: 2610200116
Facility Name: GOWANUS GENERATING STATION
CAS #: 000086737
Contaminant: FLUORENE
Amount (Lbs/Yr): 0.00404517320806504

Year: 2007
DECID: 2610200116
Facility Name: GOWANUS GENERATING STATION
CAS #: 007439921
Contaminant: LEAD
Amount (Lbs/Yr): 3.07082289089435

Year: 2007
DECID: 2610200116
Facility Name: GOWANUS GENERATING STATION
CAS #: 007440622
Contaminant: VANADIUM
Amount (Lbs/Yr): 0.96511576566031398

Year: 2007
DECID: 2610200116
Facility Name: GOWANUS GENERATING STATION
CAS #: 000075070
Contaminant: ACETALDEHYDE

GOWANUS GENERATING STATION (Continued) **S106534419**

Amount (Lbs/Yr): 19.868078917999998

Year: 2007
DECID: 2610200116
Facility Name: GOWANUS GENERATING STATION
CAS #: 007440315
Contaminant: TIN
Amount (Lbs/Yr): 17.766903868745899

Year: 2007
DECID: 2610200116
Facility Name: GOWANUS GENERATING STATION
CAS #: 007723140
Contaminant: PHOSPHORUS (YELLOW)
Amount (Lbs/Yr): 65.803347662021906

Year: 2007
DECID: 2610200116
Facility Name: GOWANUS GENERATING STATION
CAS #: 007429905
Contaminant: ALUMINUM
Amount (Lbs/Yr): 32.901673831010903

Year: 2007
DECID: 2610200116
Facility Name: GOWANUS GENERATING STATION
CAS #: 000056553
Contaminant: BENZO(A)ANTHRACENE
Amount (Lbs/Yr): 0.0002327707

Year: 2008
DECID: 2610200116
Facility Name: GOWANUS GENERATING STATION
CAS #: 007440666
Contaminant: ZINC
Amount (Lbs/Yr): 109.898753724

Year: 2008
DECID: 2610200116
Facility Name: GOWANUS GENERATING STATION
CAS #: 007440428
Contaminant: BORON
Amount (Lbs/Yr): 10.505027929500001

Year: 2007
DECID: 2610200116
Facility Name: GOWANUS GENERATING STATION
CAS #: 000085018
Contaminant: PHENANTHRENE
Amount (Lbs/Yr): 0.0040734876

Year: 2007
DECID: 2610200116
Facility Name: GOWANUS GENERATING STATION
CAS #: 007440235
Contaminant: SODIUM
Amount (Lbs/Yr): 307.08228908943499

GOWANUS GENERATING STATION (Continued) **S106534419**

Year: 2007
DECID: 2610200116
Facility Name: GOWANUS GENERATING STATION
CAS #: 000100414
Contaminant: ETHYLBENZENE
Amount (Lbs/Yr): 15.809446400000001

Year: 2007
DECID: 2610200116
Facility Name: GOWANUS GENERATING STATION
CAS #: 000206440
Contaminant: FLUORANTHENE
Amount (Lbs/Yr): 1.0542385940256599E-3

Year: 2007
DECID: 2610200116
Facility Name: GOWANUS GENERATING STATION
CAS #: 000053703
Contaminant: DIBENZ[A,H]ANTHRACENE
Amount (Lbs/Yr): 8.0777000000000003E-5

Year: 2007
DECID: 2610200116
Facility Name: GOWANUS GENERATING STATION
CAS #: 000205992
Contaminant: BENZO[B]FLUORANTHENE
Amount (Lbs/Yr): 1.3728651508402199E-5

Year: 2007
DECID: 2610200116
Facility Name: GOWANUS GENERATING STATION
CAS #: 007439976
Contaminant: MERCURY
Amount (Lbs/Yr): 0.19964524184583199

Year: 2007
DECID: 2610200116
Facility Name: GOWANUS GENERATING STATION
CAS #: 007439987
Contaminant: MOLYBDENUM
Amount (Lbs/Yr): 1.8424937344872701

Year: 2007
DECID: 2610200116
Facility Name: GOWANUS GENERATING STATION
CAS #: 001330207
Contaminant: XYLENE, M, O & P MIXT.
Amount (Lbs/Yr): 31.658380690000001

Year: 2007
DECID: 2610200116
Facility Name: GOWANUS GENERATING STATION
CAS #: 000106990
Contaminant: 1,3-BUTADIENE
Amount (Lbs/Yr): 5.9081034126

Year: 2007

GOWANUS GENERATING STATION (Continued) **S106534419**

DECID: 2610200116
Facility Name: GOWANUS GENERATING STATION
CAS #: 000091203
Contaminant: NAPHTHALENE
Amount (Lbs/Yr): 13.1014223912

Year: 2007
DECID: 2610200116
Facility Name: GOWANUS GENERATING STATION
CAS #: 0NY998100
Contaminant: UNSPECIATED VOC (EMISSION STATEMENT USE ONLY)
Amount (Lbs/Yr): 687.42265604219995

Year: 2007
DECID: 2610200116
Facility Name: GOWANUS GENERATING STATION
CAS #: 007440097
Contaminant: POTASSIUM K
Amount (Lbs/Yr): 94.318131648898003

Year: 2007
DECID: 2610200116
Facility Name: GOWANUS GENERATING STATION
CAS #: 007440702
Contaminant: CALCIUM
Amount (Lbs/Yr): 168.89525899918999

Year: 2008
DECID: 2610200116
Facility Name: GOWANUS GENERATING STATION
CAS #: 007446095
Contaminant: SULFUR DIOXIDE
Amount (Lbs/Yr): 16084.691395440001

Year: 2007
DECID: 2610200116
Facility Name: GOWANUS GENERATING STATION
CAS #: 007440020
Contaminant: NICKEL METAL AND INSOLUBLE COMPOUNDS
Amount (Lbs/Yr): 263.21339064808802

Year: 2007
DECID: 2610200116
Facility Name: GOWANUS GENERATING STATION
CAS #: 007782492
Contaminant: SELENIUM
Amount (Lbs/Yr): 1.16252580872039

Year: 2007
DECID: 2610200116
Facility Name: GOWANUS GENERATING STATION
CAS #: 007439965
Contaminant: MANGANESE
Amount (Lbs/Yr): 74.577127350291505

Year: 2007
DECID: 2610200116

GOWANUS GENERATING STATION (Continued) **S106534419**

Facility Name: GOWANUS GENERATING STATION
CAS #: 007440439
Contaminant: CADMIUM
Amount (Lbs/Yr): 0.92124686724363603

Year: 2007
DECID: 2610200116
Facility Name: GOWANUS GENERATING STATION
CAS #: 0NY210000
Contaminant: OXIDES OF NITROGEN
Amount (Lbs/Yr): 321496.02314

Year: 2008
DECID: 2610200116
Facility Name: GOWANUS GENERATING STATION
CAS #: 000074828
Contaminant: METHANE
Amount (Lbs/Yr): 6951.4143999999997

Year: 2008
DECID: 2610200116
Facility Name: GOWANUS GENERATING STATION
CAS #: 000630080
Contaminant: CARBON MONOXIDE
Amount (Lbs/Yr): 67724.260187189997

Year: 2008
DECID: 2610200116
Facility Name: GOWANUS GENERATING STATION
CAS #: 000124389
Contaminant: CARBON DIOXIDE
Amount (Lbs/Yr): 114287122.8451

Year: 2008
DECID: 2610200116
Facility Name: GOWANUS GENERATING STATION
CAS #: 007723140
Contaminant: PHOSPHORUS (YELLOW)
Amount (Lbs/Yr): 48.484744290000002

Year: 2008
DECID: 2610200116
Facility Name: GOWANUS GENERATING STATION
CAS #: 0NY210000
Contaminant: OXIDES OF NITROGEN
Amount (Lbs/Yr): 374197

Year: 2008
DECID: 2610200116
Facility Name: GOWANUS GENERATING STATION
CAS #: 000075070
Contaminant: ACETALDEHYDE
Amount (Lbs/Yr): 32.332160000000002

Year: 2008
DECID: 2610200116
Facility Name: GOWANUS GENERATING STATION

GOWANUS GENERATING STATION (Continued) **S106534419**

CAS #: 007440097
Contaminant: POTASSIUM K
Amount (Lbs/Yr): 69.494800149

Year: 2008
DECID: 2610200116
Facility Name: GOWANUS GENERATING STATION
CAS #: 007440702
Contaminant: CALCIUM
Amount (Lbs/Yr): 124.44417701099999

Year: 2008
DECID: 2610200116
Facility Name: GOWANUS GENERATING STATION
CAS #: 000106990
Contaminant: 1,3-BUTADIENE
Amount (Lbs/Yr): 2.9334237488000001

Year: 2008
DECID: 2610200116
Facility Name: GOWANUS GENERATING STATION
CAS #: 007440382
Contaminant: ARSENIC
Amount (Lbs/Yr): 0.79191749010000001

Year: 2008
DECID: 2610200116
Facility Name: GOWANUS GENERATING STATION
CAS #: 007440235
Contaminant: SODIUM
Amount (Lbs/Yr): 226.26214002

Year: 2008
DECID: 2610200116
Facility Name: GOWANUS GENERATING STATION
CAS #: 007440360
Contaminant: ANTIMONY
Amount (Lbs/Yr): 3.5555479146

Year: 2008
DECID: 2610200116
Facility Name: GOWANUS GENERATING STATION
CAS #: 001330207
Contaminant: XYLENE, M, O & P MIXT.
Amount (Lbs/Yr): 51.779336000000001

Year: 2008
DECID: 2610200116
Facility Name: GOWANUS GENERATING STATION
CAS #: 007782492
Contaminant: SELENIUM
Amount (Lbs/Yr): 0.85656381579999996

Year: 2007
DECID: 2610200116
Facility Name: GOWANUS GENERATING STATION
CAS #: 007440473

GOWANUS GENERATING STATION (Continued) **S106534419**

Contaminant: CHROMIUM
Amount (Lbs/Yr): 10.3091911337168

Year: 2007
DECID: 2610200116
Facility Name: GOWANUS GENERATING STATION
CAS #: 000207089
Contaminant: BENZO[K]FLUORANTHENE
Amount (Lbs/Yr): 2.1475899999999999E-5

Year: 2006
DECID: 2610200116
Facility Name: GOWANUS GENERATING STATION
CAS #: 000050000
Contaminant: FORMALDEHYDE
Amount (Lbs/Yr): 764.91278392000004

Year: 2006
DECID: 2610200116
Facility Name: GOWANUS GENERATING STATION
CAS #: 000050328
Contaminant: BENZO(A)PYRENE
Amount (Lbs/Yr): 2.7198789999999999E-4

Year: 2006
DECID: 2610200116
Facility Name: GOWANUS GENERATING STATION
CAS #: 000053703
Contaminant: DIBENZ[A,H]ANTHRACENE
Amount (Lbs/Yr): 0.0008434518

Year: 2006
DECID: 2610200116
Facility Name: GOWANUS GENERATING STATION
CAS #: 000056553
Contaminant: BENZO(A)ANTHRACENE
Amount (Lbs/Yr): 2.4305300000000002E-3

Year: 2006
DECID: 2610200116
Facility Name: GOWANUS GENERATING STATION
CAS #: 000071432
Contaminant: BENZENE
Amount (Lbs/Yr): 38.052813507000003

Year: 2006
DECID: 2610200116
Facility Name: GOWANUS GENERATING STATION
CAS #: 000074828
Contaminant: METHANE
Amount (Lbs/Yr): 9233.9042800000007

Year: 2006
DECID: 2610200116
Facility Name: GOWANUS GENERATING STATION
CAS #: 000075070
Contaminant: ACETALDEHYDE

GOWANUS GENERATING STATION (Continued) **S106534419**

Amount (Lbs/Yr): 44.058044647999999

Year: 2006
DECID: 2610200116
Facility Name: GOWANUS GENERATING STATION
CAS #: 000075569
Contaminant: PROPANE, 1,2-EPOXY-
Amount (Lbs/Yr): 31.137584199999999

Year: 2006
DECID: 2610200116
Facility Name: GOWANUS GENERATING STATION
CAS #: 000083329
Contaminant: ACENAPHTHENE
Amount (Lbs/Yr): 0.00205406867658049

Year: 2006
DECID: 2610200116
Facility Name: GOWANUS GENERATING STATION
CAS #: 000085018
Contaminant: PHENANTHRENE
Amount (Lbs/Yr): 4.2534273599999999E-2

Year: 2006
DECID: 2610200116
Facility Name: GOWANUS GENERATING STATION
CAS #: 000086737
Contaminant: FLUORENE
Amount (Lbs/Yr): 4.2238596966056599E-2

Year: 2006
DECID: 2610200116
Facility Name: GOWANUS GENERATING STATION
CAS #: 000091203
Contaminant: NAPHTHALENE
Amount (Lbs/Yr): 16.675723566199999

Year: 2006
DECID: 2610200116
Facility Name: GOWANUS GENERATING STATION
CAS #: 000100414
Contaminant: ETHYLBENZENE
Amount (Lbs/Yr): 34.358713600000002

Year: 2006
DECID: 2610200116
Facility Name: GOWANUS GENERATING STATION
CAS #: 000106990
Contaminant: 1,3-BUTADIENE
Amount (Lbs/Yr): 7.4472763604000001

Year: 2006
DECID: 2610200116
Facility Name: GOWANUS GENERATING STATION
CAS #: 000107028
Contaminant: ACROLEIN
Amount (Lbs/Yr): 7.0055665400000002

GOWANUS GENERATING STATION (Continued) **S106534419**

Year: 2006
DECID: 2610200116
Facility Name: GOWANUS GENERATING STATION
CAS #: 000108883
Contaminant: TOLUENE
Amount (Lbs/Yr): 140.17399229599999

Year: 2006
DECID: 2610200116
Facility Name: GOWANUS GENERATING STATION
CAS #: 000115071
Contaminant: PROPYLENE
Amount (Lbs/Yr): 3.7325995199999999

Year: 2006
DECID: 2610200116
Facility Name: GOWANUS GENERATING STATION
CAS #: 000120127
Contaminant: ANTHRACENE
Amount (Lbs/Yr): 2.7050060585766598E-3

Year: 2006
DECID: 2610200116
Facility Name: GOWANUS GENERATING STATION
CAS #: 000124389
Contaminant: CARBON DIOXIDE
Amount (Lbs/Yr): 186334062.537

Year: 2008
DECID: 2610200116
Facility Name: GOWANUS GENERATING STATION
CAS #: 000071432
Contaminant: BENZENE
Amount (Lbs/Yr): 19.491517786500001

Year: 2008
DECID: 2610200116
Facility Name: GOWANUS GENERATING STATION
CAS #: 000091203
Contaminant: NAPHTHALENE
Amount (Lbs/Yr): 6.7976487004999999

Year: 2008
DECID: 2610200116
Facility Name: GOWANUS GENERATING STATION
CAS #: 007440439
Contaminant: CADMIUM
Amount (Lbs/Yr): 0.67878642010000001

Year: 2008
DECID: 2610200116
Facility Name: GOWANUS GENERATING STATION
CAS #: 007440473
Contaminant: CHROMIUM
Amount (Lbs/Yr): 7.5959432721000004

Year: 2008

GOWANUS GENERATING STATION (Continued) **S106534419**

DECID: 2610200116
Facility Name: GOWANUS GENERATING STATION
CAS #: 007439987
Contaminant: MOLYBDENUM
Amount (Lbs/Yr): 1.3575728402

Year: 2008
DECID: 2610200116
Facility Name: GOWANUS GENERATING STATION
CAS #: 007429905
Contaminant: ALUMINUM
Amount (Lbs/Yr): 24.242372145000001

Year: 2008
DECID: 2610200116
Facility Name: GOWANUS GENERATING STATION
CAS #: 007726956
Contaminant: BROMINE
Amount (Lbs/Yr): 0.67878642010000001

Year: 2007
DECID: 2610200116
Facility Name: GOWANUS GENERATING STATION
CAS #: 000115071
Contaminant: PROPYLENE
Amount (Lbs/Yr): 0.35746931999999998

Year: 2007
DECID: 2610200116
Facility Name: GOWANUS GENERATING STATION
CAS #: 000129000
Contaminant: PYRENE
Amount (Lbs/Yr): 6.6218929283006996E-4

Year: 2007
DECID: 2610200116
Facility Name: GOWANUS GENERATING STATION
CAS #: 007439954
Contaminant: MAGNESIUM
Amount (Lbs/Yr): 50.449233207550101

Year: 2007
DECID: 2610200116
Facility Name: GOWANUS GENERATING STATION
CAS #: 000107028
Contaminant: ACROLEIN
Amount (Lbs/Yr): 3.1747055249999998

Year: 2006
DECID: 2610200116
Facility Name: GOWANUS GENERATING STATION
CAS #: 000129000
Contaminant: PYRENE
Amount (Lbs/Yr): 6.9144005422397499E-3

Year: 2006
DECID: 2610200116

GOWANUS GENERATING STATION (Continued) **S106534419**

Facility Name: GOWANUS GENERATING STATION
CAS #: 000191242
Contaminant: BENZO[G,H,I]PERYLENE
Amount (Lbs/Yr): 7.0735183045450903E-4

Year: 2006
DECID: 2610200116
Facility Name: GOWANUS GENERATING STATION
CAS #: 000205992
Contaminant: BENZO[B]FLUORANTHENE
Amount (Lbs/Yr): 1.4335092436136299E-4

Year: 2006
DECID: 2610200116
Facility Name: GOWANUS GENERATING STATION
CAS #: 000206440
Contaminant: FLUORANTHENE
Amount (Lbs/Yr): 1.1008072762446201E-2

Year: 2006
DECID: 2610200116
Facility Name: GOWANUS GENERATING STATION
CAS #: 000207089
Contaminant: BENZO[K]FLUORANTHENE
Amount (Lbs/Yr): 0.0002242453

Year: 2006
DECID: 2610200116
Facility Name: GOWANUS GENERATING STATION
CAS #: 000218019
Contaminant: CHRYSENE
Amount (Lbs/Yr): 5.1070070000000002E-4

Year: 2006
DECID: 2610200116
Facility Name: GOWANUS GENERATING STATION
CAS #: 000630080
Contaminant: CARBON MONOXIDE
Amount (Lbs/Yr): 90847.719425300005

Year: 2006
DECID: 2610200116
Facility Name: GOWANUS GENERATING STATION
CAS #: 001330207
Contaminant: XYLENE, M, O & P MIXT.
Amount (Lbs/Yr): 69.129749239999995

Year: 2006
DECID: 2610200116
Facility Name: GOWANUS GENERATING STATION
CAS #: 007429905
Contaminant: ALUMINUM
Amount (Lbs/Yr): 40.064369810869998

Year: 2006
DECID: 2610200116
Facility Name: GOWANUS GENERATING STATION

GOWANUS GENERATING STATION (Continued) **S106534419**

CAS #: 007439921
Contaminant: LEAD
Amount (Lbs/Yr): 3.7393411823478702

Year: 2006
DECID: 2610200116
Facility Name: GOWANUS GENERATING STATION
CAS #: 007439954
Contaminant: MAGNESIUM
Amount (Lbs/Yr): 61.432033710000702

Year: 2006
DECID: 2610200116
Facility Name: GOWANUS GENERATING STATION
CAS #: 007439965
Contaminant: MANGANESE
Amount (Lbs/Yr): 90.812571571305398

Year: 2006
DECID: 2610200116
Facility Name: GOWANUS GENERATING STATION
CAS #: 007439976
Contaminant: MERCURY
Amount (Lbs/Yr): 0.24349316029272899

Year: 2006
DECID: 2610200116
Facility Name: GOWANUS GENERATING STATION
CAS #: 007439987
Contaminant: MOLYBDENUM
Amount (Lbs/Yr): 2.2436047094087201

Year: 2006
DECID: 2610200116
Facility Name: GOWANUS GENERATING STATION
CAS #: 007440020
Contaminant: NICKEL METAL AND INSOLUBLE COMPOUNDS
Amount (Lbs/Yr): 320.51495848695998

Year: 2006
DECID: 2610200116
Facility Name: GOWANUS GENERATING STATION
CAS #: 007440097
Contaminant: POTASSIUM K
Amount (Lbs/Yr): 114.85119345782699

Year: 2006
DECID: 2610200116
Facility Name: GOWANUS GENERATING STATION
CAS #: 007440213
Contaminant: SILICON
Amount (Lbs/Yr): 347.22453836087402

Year: 2006
DECID: 2610200116
Facility Name: GOWANUS GENERATING STATION
CAS #: 007440235

GOWANUS GENERATING STATION (Continued) **S106534419**

Contaminant: SODIUM
Amount (Lbs/Yr): 373.93411823478698

Year: 2006
DECID: 2610200116
Facility Name: GOWANUS GENERATING STATION
CAS #: 007440315
Contaminant: TIN
Amount (Lbs/Yr): 21.6347596978698

Year: 2006
DECID: 2610200116
Facility Name: GOWANUS GENERATING STATION
CAS #: 007440360
Contaminant: ANTIMONY
Amount (Lbs/Yr): 5.8761075722609402

Year: 2006
DECID: 2610200116
Facility Name: GOWANUS GENERATING STATION
CAS #: 007440382
Contaminant: ARSENIC
Amount (Lbs/Yr): 1.30876941382175

Year: 2006
DECID: 2610200116
Facility Name: GOWANUS GENERATING STATION
CAS #: 007440393
Contaminant: BARIUM
Amount (Lbs/Yr): 5.3419159747826699

Year: 2006
DECID: 2610200116
Facility Name: GOWANUS GENERATING STATION
CAS #: 007440417
Contaminant: BERYLLIUM
Amount (Lbs/Yr): 8.8141613627087306E-2

Year: 2006
DECID: 2610200116
Facility Name: GOWANUS GENERATING STATION
CAS #: 007440428
Contaminant: BORON
Amount (Lbs/Yr): 17.361226918043702

Year: 2006
DECID: 2610200116
Facility Name: GOWANUS GENERATING STATION
CAS #: 007440439
Contaminant: CADMIUM
Amount (Lbs/Yr): 1.1218023547043601

Year: 2006
DECID: 2610200116
Facility Name: GOWANUS GENERATING STATION
CAS #: 007440473
Contaminant: CHROMIUM

GOWANUS GENERATING STATION (Continued) **S106534419**

Amount (Lbs/Yr): 12.5535025407393

Year: 2006
DECID: 2610200116
Facility Name: GOWANUS GENERATING STATION
CAS #: 007440484
Contaminant: COBALT
Amount (Lbs/Yr): 2.4305717685261099

Year: 2006
DECID: 2610200116
Facility Name: GOWANUS GENERATING STATION
CAS #: 007440508
Contaminant: COPPER
Amount (Lbs/Yr): 347.22453836087402

Year: 2006
DECID: 2610200116
Facility Name: GOWANUS GENERATING STATION
CAS #: 007440622
Contaminant: VANADIUM
Amount (Lbs/Yr): 1.17522151445219

Year: 2006
DECID: 2610200116
Facility Name: GOWANUS GENERATING STATION
CAS #: 007440666
Contaminant: ZINC
Amount (Lbs/Yr): 181.62514314261099

Year: 2007
DECID: 2610200116
Facility Name: GOWANUS GENERATING STATION
CAS #: 007440428
Contaminant: BORON
Amount (Lbs/Yr): 14.2573919934381

Year: 2008
DECID: 2610200116
Facility Name: GOWANUS GENERATING STATION
CAS #: 007440213
Contaminant: SILICON
Amount (Lbs/Yr): 210.10055858999999

Year: 2006
DECID: 2610200116
Facility Name: GOWANUS GENERATING STATION
CAS #: 007440702
Contaminant: CALCIUM
Amount (Lbs/Yr): 205.663765029133

Year: 2006
DECID: 2610200116
Facility Name: GOWANUS GENERATING STATION
CAS #: 007446095
Contaminant: SULFUR DIOXIDE
Amount (Lbs/Yr): 82801.084473800001

GOWANUS GENERATING STATION (Continued) **S106534419**

Year: 2006
DECID: 2610200116
Facility Name: GOWANUS GENERATING STATION
CAS #: 007723140
Contaminant: PHOSPHORUS (YELLOW)
Amount (Lbs/Yr): 80.128739621740095

Year: 2006
DECID: 2610200116
Facility Name: GOWANUS GENERATING STATION
CAS #: 007726956
Contaminant: BROMINE
Amount (Lbs/Yr): 1.8188660322000001

Year: 2006
DECID: 2610200116
Facility Name: GOWANUS GENERATING STATION
CAS #: 007782492
Contaminant: SELENIUM
Amount (Lbs/Yr): 1.41560773331741

Year: 2006
DECID: 2610200116
Facility Name: GOWANUS GENERATING STATION
CAS #: 0NY075025
Contaminant: PM 2.5
Amount (Lbs/Yr): 10485.1689652111

Year: 2006
DECID: 2610200116
Facility Name: GOWANUS GENERATING STATION
CAS #: 0NY210000
Contaminant: OXIDES OF NITROGEN
Amount (Lbs/Yr): 539090.14104000002

Year: 2006
DECID: 2610200116
Facility Name: GOWANUS GENERATING STATION
CAS #: 0NY998100
Contaminant: UNSPECIATED VOC (EMISSION STATEMENT USE ONLY)
Amount (Lbs/Yr): 1796.4427272231001

Year: 2008
DECID: 2610200116
Facility Name: GOWANUS GENERATING STATION
CAS #: 007439976
Contaminant: MERCURY
Amount (Lbs/Yr): 0.14707039099999999

Year: 2008
DECID: 2610200116
Facility Name: GOWANUS GENERATING STATION
CAS #: 0NY075025
Contaminant: PM 2.5
Amount (Lbs/Yr): 7221.8925473095796

Year: 2008

GOWANUS GENERATING STATION (Continued) **S106534419**

DECID: 2610200116
Facility Name: GOWANUS GENERATING STATION
CAS #: 000056553
Contaminant: BENZO(A)ANTHRACENE
Amount (Lbs/Yr): 0.00001064

Year: 2008
DECID: 2610200116
Facility Name: GOWANUS GENERATING STATION
CAS #: 0NY998100
Contaminant: UNSPECIATED VOC (EMISSION STATEMENT USE ONLY)
Amount (Lbs/Yr): 1216.0030208881999

Year: 2008
DECID: 2610200116
Facility Name: GOWANUS GENERATING STATION
CAS #: 007440315
Contaminant: TIN
Amount (Lbs/Yr): 13.0908809583

Year: 2008
DECID: 2610200116
Facility Name: GOWANUS GENERATING STATION
CAS #: 007440417
Contaminant: BERYLLIUM
Amount (Lbs/Yr): 5.3333218799999998E-2

Year: 2008
DECID: 2610200116
Facility Name: GOWANUS GENERATING STATION
CAS #: 007439921
Contaminant: LEAD
Amount (Lbs/Yr): 2.2626214002

Year: 2007
DECID: 2610200116
Facility Name: GOWANUS GENERATING STATION
CAS #: 007440360
Contaminant: ANTIMONY
Amount (Lbs/Yr): 4.8255788285482701

Year: 2007
DECID: 2610200116
Facility Name: GOWANUS GENERATING STATION
CAS #: 000050000
Contaminant: FORMALDEHYDE
Amount (Lbs/Yr): 351.65428972000001

Year: 2007
DECID: 2610200116
Facility Name: GOWANUS GENERATING STATION
CAS #: 007440484
Contaminant: COBALT
Amount (Lbs/Yr): 1.9960348791306699

Year: 2008
DECID: 2610200116

GOWANUS GENERATING STATION (Continued) **S106534419**

Facility Name: GOWANUS GENERATING STATION
CAS #: 000100414
Contaminant: ETHYLBENZENE
Amount (Lbs/Yr): 25.887218000000001

Year: 2008
DECID: 2610200116
Facility Name: GOWANUS GENERATING STATION
CAS #: 000206440
Contaminant: FLUORANTHENE
Amount (Lbs/Yr): 9.1699141958028797E-4

Year: 2008
DECID: 2610200116
Facility Name: GOWANUS GENERATING STATION
CAS #: 000107028
Contaminant: ACROLEIN
Amount (Lbs/Yr): 5.1731455999999998

Year: 2007
DECID: 2610200116
Facility Name: GOWANUS GENERATING STATION
CAS #: 000124389
Contaminant: CARBON DIOXIDE
Amount (Lbs/Yr): 110203115.9304

Year: 2007
DECID: 2610200116
Facility Name: GOWANUS GENERATING STATION
CAS #: 007440417
Contaminant: BERYLLIUM
Amount (Lbs/Yr): 7.2383682443026301E-2

Year: 2007
DECID: 2610200116
Facility Name: GOWANUS GENERATING STATION
CAS #: 000218019
Contaminant: CHRYSENE
Amount (Lbs/Yr): 4.8909599999999997E-5

Year: 2007
DECID: 2610200116
Facility Name: GOWANUS GENERATING STATION
CAS #: 007446095
Contaminant: SULFUR DIOXIDE
Amount (Lbs/Yr): 51113.93434

Year: 2007
DECID: 2610200116
Facility Name: GOWANUS GENERATING STATION
CAS #: 000120127
Contaminant: ANTHRACENE
Amount (Lbs/Yr): 2.5905734530803101E-4

Year: 2007
DECID: 2610200116
Facility Name: GOWANUS GENERATING STATION

GOWANUS GENERATING STATION (Continued) **S106534419**

CAS #: 000191242
Contaminant: BENZO[G,H,I]PERYLENE
Amount (Lbs/Yr): 6.7742791903080304E-5

Year: 2007
DECID: 2610200116
Facility Name: GOWANUS GENERATING STATION
CAS #: 007440508
Contaminant: COPPER
Amount (Lbs/Yr): 285.14783986876199

Year: 2007
DECID: 2610200116
Facility Name: GOWANUS GENERATING STATION
CAS #: 000075569
Contaminant: PROPANE, 1,2-EPOXY-
Amount (Lbs/Yr): 14.327310799999999

Year: 2007
DECID: 2610200116
Facility Name: GOWANUS GENERATING STATION
CAS #: 007440666
Contaminant: ZINC
Amount (Lbs/Yr): 149.15425470058301

Year: 2007
DECID: 2610200116
Facility Name: GOWANUS GENERATING STATION
CAS #: 000630080
Contaminant: CARBON MONOXIDE
Amount (Lbs/Yr): 41816.946043759999

Year: 2007
DECID: 2610200116
Facility Name: GOWANUS GENERATING STATION
CAS #: 000050328
Contaminant: BENZO(A)PYRENE
Amount (Lbs/Yr): 2.6048199999999999E-5

Year: 2007
DECID: 2610200116
Facility Name: GOWANUS GENERATING STATION
CAS #: 000083329
Contaminant: ACENAPHTHENE
Amount (Lbs/Yr): 1.96717347238536E-4

Year: 2007
DECID: 2610200116
Facility Name: GOWANUS GENERATING STATION
CAS #: 000108883
Contaminant: TOLUENE
Amount (Lbs/Yr): 64.282544586

Year: 2007
DECID: 2610200116
Facility Name: GOWANUS GENERATING STATION
CAS #: 007440382

GOWANUS GENERATING STATION (Continued) **S106534419**

Contaminant: ARSENIC
Amount (Lbs/Yr): 1.0747880117636801

Year: 2007
DECID: 2610200116
Facility Name: GOWANUS GENERATING STATION
CAS #: 0NY075025
Contaminant: PM 2.5
Amount (Lbs/Yr): 5731.3355081274003

Year: 2007
DECID: 2610200116
Facility Name: GOWANUS GENERATING STATION
CAS #: 007440213
Contaminant: SILICON
Amount (Lbs/Yr): 285.14783986876199

Year: 2008
DECID: 2610200116
Facility Name: GOWANUS GENERATING STATION
CAS #: 000050000
Contaminant: FORMALDEHYDE
Amount (Lbs/Yr): 619.61236800400002

Year: 2008
DECID: 2610200116
Facility Name: GOWANUS GENERATING STATION
CAS #: 007440393
Contaminant: BARIUM
Amount (Lbs/Yr): 3.2323162860000001

Year: 2008
DECID: 2610200116
Facility Name: GOWANUS GENERATING STATION
CAS #: 0NY075105
Contaminant: UNSPECIATED PM-10 (EMISSION STATEMENT USE ONLY)
Amount (Lbs/Yr): 928.23396479919904

Year: 2008
DECID: 2610200116
Facility Name: GOWANUS GENERATING STATION
CAS #: 007440484
Contaminant: COBALT
Amount (Lbs/Yr): 1.4707039100999999

Year: 2008
DECID: 2610200116
Facility Name: GOWANUS GENERATING STATION
CAS #: 007440622
Contaminant: VANADIUM
Amount (Lbs/Yr): 0.71110958300000005

Year: 2008
DECID: 2610200116
Facility Name: GOWANUS GENERATING STATION
CAS #: 007439954
Contaminant: MAGNESIUM

GOWANUS GENERATING STATION (Continued) **S106534419**

Amount (Lbs/Yr): 37.171637289000003

Year: 2008
DECID: 2610200116
Facility Name: GOWANUS GENERATING STATION
CAS #: 007440508
Contaminant: COPPER
Amount (Lbs/Yr): 210.10055858999999

Year: 2007
DECID: 2610200116
Facility Name: GOWANUS GENERATING STATION
CAS #: 007726956
Contaminant: BROMINE
Amount (Lbs/Yr): 1.4936897102

Year: 2008
DECID: 2610200116
Facility Name: GOWANUS GENERATING STATION
CAS #: 000050328
Contaminant: BENZO(A)PYRENE
Amount (Lbs/Yr): 4.1449500000000002E-4

Year: 2008
DECID: 2610200116
Facility Name: GOWANUS GENERATING STATION
CAS #: 007439965
Contaminant: MANGANESE
Amount (Lbs/Yr): 54.949376862000001

Year: 2008
DECID: 2610200116
Facility Name: GOWANUS GENERATING STATION
CAS #: 007440020
Contaminant: NICKEL METAL AND INSOLUBLE COMPOUNDS
Amount (Lbs/Yr): 193.93897716000001

Year: 2008
DECID: 2610200116
Facility Name: GOWANUS GENERATING STATION
CAS #: 000075569
Contaminant: PROPANE, 1,2-EPOXY-
Amount (Lbs/Yr): 23.440816000000002

Year: 2008
DECID: 2610200116
Facility Name: GOWANUS GENERATING STATION
CAS #: 000218019
Contaminant: CHRYSENE
Amount (Lbs/Yr): 8.3999999999999995E-5

Year: 2008
DECID: 2610200116
Facility Name: GOWANUS GENERATING STATION
CAS #: 000108883
Contaminant: TOLUENE
Amount (Lbs/Yr): 105.34972

GOWANUS GENERATING STATION (Continued) **S106534419**

Permit Type:	Not reported
Permit Status:	Not reported
Issue Date:	Not reported
Expiration Date:	Not reported
County Fips:	36047
DEC Id:	2610200116
Emission Unit Id:	GW0006
Process Id:	NG1FP
Contaminant Name/cas:	PM25-PRI
Epa Control Code:	Not reported
Contol Eff:	Not reported
Emissions:	5.8029425
Unit:	TON

Permit Type:	Not reported
Permit Status:	Not reported
Issue Date:	Not reported
Expiration Date:	Not reported
County Fips:	36047
DEC Id:	2610200116
Emission Unit Id:	GW0005
Process Id:	SD1FP
Contaminant Name/cas:	PM25-PRI
Epa Control Code:	Not reported
Contol Eff:	Not reported
Emissions:	0.10770765
Unit:	TON

Permit Type:	Not reported
Permit Status:	Not reported
Issue Date:	Not reported
Expiration Date:	Not reported
County Fips:	Not reported
DEC Id:	2610200116
Emission Unit Id:	Not reported
Process Id:	Not reported
Contaminant Name/cas:	Not reported
Epa Control Code:	Not reported
Contol Eff:	Not reported
Emissions:	Not reported
Unit:	Not reported

Permit Type:	Not reported
Permit Status:	Not reported
Issue Date:	Not reported
Expiration Date:	Not reported
County Fips:	36047
DEC Id:	2610200116
Emission Unit Id:	GW0005
Process Id:	D01FP
Contaminant Name/cas:	PM25-PRI
Epa Control Code:	Not reported
Contol Eff:	Not reported
Emissions:	5.7023256
Unit:	TON

Permit Type:	Not reported

GOWANUS GENERATING STATION (Continued) **S106534419**

Permit Status:	Not reported
Issue Date:	Not reported
Expiration Date:	Not reported
County Fips:	36047
DEC Id:	2610200116
Emission Unit Id:	GW0006
Process Id:	D02FP
Contaminant Name/cas:	PM25-PRI
Epa Control Code:	Not reported
Contol Eff:	Not reported
Emissions:	0.54339477
Unit:	TON

Permit Type:	Not reported
Permit Status:	Not reported
Issue Date:	Not reported
Expiration Date:	Not reported
County Fips:	36047
DEC Id:	2610200116
Emission Unit Id:	GW0006
Process Id:	SD2FP
Contaminant Name/cas:	PM25-PRI
Epa Control Code:	Not reported
Contol Eff:	Not reported
Emissions:	0.18948569
Unit:	TON

Permit Type:	Not reported
Permit Status:	Not reported
Issue Date:	Not reported
Expiration Date:	Not reported
County Fips:	36047
DEC Id:	2610200116
Emission Unit Id:	GW0006
Process Id:	SD2FP
Contaminant Name/cas:	86737
Epa Control Code:	Not reported
Contol Eff:	Not reported
Emissions:	0.0003
Unit:	LB

Permit Type:	Not reported
Permit Status:	Not reported
Issue Date:	Not reported
Expiration Date:	Not reported
County Fips:	36047
DEC Id:	2610200116
Emission Unit Id:	GW0006
Process Id:	SD2FP
Contaminant Name/cas:	1330207
Epa Control Code:	Not reported
Contol Eff:	Not reported
Emissions:	0.0027
Unit:	LB

Permit Type:	Not reported
Permit Status:	Not reported

GOWANUS GENERATING STATION (Continued) **S106534419**

Issue Date:	Not reported
Expiration Date:	Not reported
County Fips:	36047
DEC Id:	2610200116
Emission Unit Id:	GW0006
Process Id:	SD2FP
Contaminant Name/cas:	129000
Epa Control Code:	Not reported
Contol Eff:	Not reported
Emissions:	0
Unit:	LB

Permit Type:	Not reported
Permit Status:	Not reported
Issue Date:	Not reported
Expiration Date:	Not reported
County Fips:	36047
DEC Id:	2610200116
Emission Unit Id:	GW0006
Process Id:	NG1FP
Contaminant Name/cas:	SO2
Epa Control Code:	Not reported
Contol Eff:	Not reported
Emissions:	0.51734997
Unit:	TON

Permit Type:	Not reported
Permit Status:	Not reported
Issue Date:	Not reported
Expiration Date:	Not reported
County Fips:	36047
DEC Id:	2610200116
Emission Unit Id:	GW0006
Process Id:	NG1FP
Contaminant Name/cas:	VOC
Epa Control Code:	Not reported
Contol Eff:	Not reported
Emissions:	1.84432995
Unit:	TON

Permit Type:	Not reported
Permit Status:	Not reported
Issue Date:	Not reported
Expiration Date:	Not reported
County Fips:	36047
DEC Id:	2610200116
Emission Unit Id:	GW0006
Process Id:	SD2FP
Contaminant Name/cas:	PM10-PRI
Epa Control Code:	Not reported
Contol Eff:	Not reported
Emissions:	0.202115
Unit:	TON

Permit Type:	Not reported
Permit Status:	Not reported
Issue Date:	Not reported

GOWANUS GENERATING STATION (Continued) **S106534419**

Expiration Date:	Not reported
County Fips:	36047
DEC Id:	2610200116
Emission Unit Id:	GW0006
Process Id:	SD2FP
Contaminant Name/cas:	205992
Epa Control Code:	Not reported
Contol Eff:	Not reported
Emissions:	0
Unit:	LB

Permit Type:	Not reported
Permit Status:	Not reported
Issue Date:	Not reported
Expiration Date:	Not reported
County Fips:	36047
DEC Id:	2610200116
Emission Unit Id:	GW0006
Process Id:	SD2FP
Contaminant Name/cas:	75070
Epa Control Code:	Not reported
Contol Eff:	Not reported
Emissions:	0.0073
Unit:	LB

Permit Type:	Not reported
Permit Status:	Not reported
Issue Date:	Not reported
Expiration Date:	Not reported
County Fips:	36047
DEC Id:	2610200116
Emission Unit Id:	GW0006
Process Id:	SD2FP
Contaminant Name/cas:	56553
Epa Control Code:	Not reported
Contol Eff:	Not reported
Emissions:	0
Unit:	LB

Permit Type:	Not reported
Permit Status:	Not reported
Issue Date:	Not reported
Expiration Date:	Not reported
County Fips:	36047
DEC Id:	2610200116
Emission Unit Id:	GW0006
Process Id:	SD2FP
Contaminant Name/cas:	108883
Epa Control Code:	Not reported
Contol Eff:	Not reported
Emissions:	0.0039
Unit:	LB

Permit Type:	Not reported
Permit Status:	Not reported
Issue Date:	Not reported
Expiration Date:	Not reported

GOWANUS GENERATING STATION (Continued) **S106534419**

County Fips: 36047
DEC Id: 2610200116
Emission Unit Id: GW0006
Process Id: SD2FP
Contaminant Name/cas: NOX
Epa Control Code: Not reported
Contol Eff: Not reported
Emissions: 2.87529492
Unit: TON

Permit Type: Not reported
Permit Status: Not reported
Issue Date: Not reported
Expiration Date: Not reported
County Fips: 36047
DEC Id: 2610200116
Emission Unit Id: GW0006
Process Id: SD2FP
Contaminant Name/cas: 85018
Epa Control Code: Not reported
Contol Eff: Not reported
Emissions: 0.0003
Unit: LB

Permit Type: Not reported
Permit Status: Not reported
Issue Date: Not reported
Expiration Date: Not reported
County Fips: 36047
DEC Id: 2610200116
Emission Unit Id: GW0006
Process Id: SD2FP
Contaminant Name/cas: 50000
Epa Control Code: Not reported
Contol Eff: Not reported
Emissions: 0.01
Unit: LB

Permit Type: Not reported
Permit Status: Not reported
Issue Date: Not reported
Expiration Date: Not reported
County Fips: 36047
DEC Id: 2610200116
Emission Unit Id: GW0006
Process Id: SD2FP
Contaminant Name/cas: 71432
Epa Control Code: Not reported
Contol Eff: Not reported
Emissions: 0.0089
Unit: LB

Permit Type: Not reported
Permit Status: Not reported
Issue Date: Not reported
Expiration Date: Not reported
County Fips: 36047

GOWANUS GENERATING STATION (Continued) **S106534419**

DEC Id: 2610200116
Emission Unit Id: GW0006
Process Id: SD2FP
Contaminant Name/cas: 120127
Epa Control Code: Not reported
Contol Eff: Not reported
Emissions: 0
Unit: LB

Permit Type: Not reported
Permit Status: Not reported
Issue Date: Not reported
Expiration Date: Not reported
County Fips: 36047
DEC Id: 2610200116
Emission Unit Id: GW0006
Process Id: SD2FP
Contaminant Name/cas: 106990
Epa Control Code: Not reported
Contol Eff: Not reported
Emissions: 0.0004
Unit: LB

Permit Type: Not reported
Permit Status: Not reported
Issue Date: Not reported
Expiration Date: Not reported
County Fips: 36047
DEC Id: 2610200116
Emission Unit Id: GW0006
Process Id: SD2FP
Contaminant Name/cas: SO2
Epa Control Code: Not reported
Contol Eff: Not reported
Emissions: 0.18907499
Unit: TON

Permit Type: Not reported
Permit Status: Not reported
Issue Date: Not reported
Expiration Date: Not reported
County Fips: 36047
DEC Id: 2610200116
Emission Unit Id: GW0006
Process Id: SD2FP
Contaminant Name/cas: 83329
Epa Control Code: Not reported
Contol Eff: Not reported
Emissions: 0
Unit: LB

Permit Type: Not reported
Permit Status: Not reported
Issue Date: Not reported
Expiration Date: Not reported
County Fips: 36047
DEC Id: 2610200116

GOWANUS GENERATING STATION (Continued) **S106534419**

Emission Unit Id:	GW0006
Process Id:	SD2FP
Contaminant Name/cas:	107028
Epa Control Code:	Not reported
Contol Eff:	Not reported
Emissions:	0.0009
Unit:	LB

Permit Type:	Not reported
Permit Status:	Not reported
Issue Date:	Not reported
Expiration Date:	Not reported
County Fips:	36047
DEC Id:	2610200116
Emission Unit Id:	GW0006
Process Id:	SD2FP
Contaminant Name/cas:	207089
Epa Control Code:	Not reported
Contol Eff:	Not reported
Emissions:	0
Unit:	LB

Permit Type:	Not reported
Permit Status:	Not reported
Issue Date:	Not reported
Expiration Date:	Not reported
County Fips:	36047
DEC Id:	2610200116
Emission Unit Id:	GW0006
Process Id:	SD2FP
Contaminant Name/cas:	CO
Epa Control Code:	Not reported
Contol Eff:	Not reported
Emissions:	0.61939001
Unit:	TON

Permit Type:	Not reported
Permit Status:	Not reported
Issue Date:	Not reported
Expiration Date:	Not reported
County Fips:	36047
DEC Id:	2610200116
Emission Unit Id:	GW0006
Process Id:	SD2FP
Contaminant Name/cas:	206440
Epa Control Code:	Not reported
Contol Eff:	Not reported
Emissions:	0.0001
Unit:	LB

Permit Type:	Not reported
Permit Status:	Not reported
Issue Date:	Not reported
Expiration Date:	Not reported
County Fips:	36047
DEC Id:	2610200116
Emission Unit Id:	GW0006

GOWANUS GENERATING STATION (Continued) **S106534419**

Process Id: SD2FP
Contaminant Name/cas: 218019
Epa Control Code: Not reported
Contol Eff: Not reported
Emissions: 0
Unit: LB

Permit Type: Not reported
Permit Status: Not reported
Issue Date: Not reported
Expiration Date: Not reported
County Fips: 36047
DEC Id: 2610200116
Emission Unit Id: GW0006
Process Id: SD2FP
Contaminant Name/cas: 91203
Epa Control Code: Not reported
Contol Eff: Not reported
Emissions: 0.0008
Unit: LB

Permit Type: Not reported
Permit Status: Not reported
Issue Date: Not reported
Expiration Date: Not reported
County Fips: 36047
DEC Id: 2610200116
Emission Unit Id: GW0006
Process Id: SD2FP
Contaminant Name/cas: 50328
Epa Control Code: Not reported
Contol Eff: Not reported
Emissions: 0
Unit: LB

Permit Type: Not reported
Permit Status: Not reported
Issue Date: Not reported
Expiration Date: Not reported
County Fips: 36047
DEC Id: 2610200116
Emission Unit Id: GW0006
Process Id: SD2FP
Contaminant Name/cas: 7439976
Epa Control Code: Not reported
Contol Eff: Not reported
Emissions: 0
Unit: LB

Permit Type: Not reported
Permit Status: Not reported
Issue Date: Not reported
Expiration Date: Not reported
County Fips: 36047
DEC Id: 2610200116
Emission Unit Id: GW0006
Process Id: SD2FP

GOWANUS GENERATING STATION (Continued) **S106534419**

Contaminant Name/cas: 191242
Epa Control Code: Not reported
Contol Eff: Not reported
Emissions: 0
Unit: LB

Permit Type: Not reported
Permit Status: Not reported
Issue Date: Not reported
Expiration Date: Not reported
County Fips: 36047
DEC Id: 2610200116
Emission Unit Id: GW0005
Process Id: SD1FP
Contaminant Name/cas: 83329
Epa Control Code: Not reported
Contol Eff: Not reported
Emissions: 0
Unit: LB

Permit Type: Not reported
Permit Status: Not reported
Issue Date: Not reported
Expiration Date: Not reported
County Fips: 36047
DEC Id: 2610200116
Emission Unit Id: GW0006
Process Id: SD2FP
Contaminant Name/cas: VOC
Epa Control Code: Not reported
Contol Eff: Not reported
Emissions: 0.23468499
Unit: TON

Permit Type: Not reported
Permit Status: Not reported
Issue Date: Not reported
Expiration Date: Not reported
County Fips: 36047
DEC Id: 2610200116
Emission Unit Id: GW0005
Process Id: D01FP
Contaminant Name/cas: 7440439
Epa Control Code: Not reported
Contol Eff: Not reported
Emissions: 0.02
Unit: LB

Permit Type: Not reported
Permit Status: Not reported
Issue Date: Not reported
Expiration Date: Not reported
County Fips: 36047
DEC Id: 2610200116
Emission Unit Id: GW0006
Process Id: D02FP
Contaminant Name/cas: PM10-PRI

GOWANUS GENERATING STATION (Continued) **S106534419**

Epa Control Code: Not reported
Contol Eff: Not reported
Emissions: 0.54339001
Unit: TON

Permit Type: Not reported
Permit Status: Not reported
Issue Date: Not reported
Expiration Date: Not reported
County Fips: 36047
DEC Id: 2610200116
Emission Unit Id: GW0006
Process Id: D02FP
Contaminant Name/cas: 7723140
Epa Control Code: Not reported
Contol Eff: Not reported
Emissions: 0.18999999
Unit: LB

Permit Type: Not reported
Permit Status: Not reported
Issue Date: Not reported
Expiration Date: Not reported
County Fips: 36047
DEC Id: 2610200116
Emission Unit Id: GW0006
Process Id: D02FP
Contaminant Name/cas: 7440360
Epa Control Code: Not reported
Contol Eff: Not reported
Emissions: 0.01
Unit: LB

Permit Type: Not reported
Permit Status: Not reported
Issue Date: Not reported
Expiration Date: Not reported
County Fips: 36047
DEC Id: 2610200116
Emission Unit Id: GW0006
Process Id: D02FP
Contaminant Name/cas: 71432
Epa Control Code: Not reported
Contol Eff: Not reported
Emissions: 2.56999993
Unit: LB

Permit Type: Not reported
Permit Status: Not reported
Issue Date: Not reported
Expiration Date: Not reported
County Fips: 36047
DEC Id: 2610200116
Emission Unit Id: GW0005
Process Id: SD1FP
Contaminant Name/cas: PM10-PRI
Epa Control Code: Not reported

GOWANUS GENERATING STATION (Continued) **S106534419**

Contol Eff:	Not reported
Emissions:	0.114885
Unit:	TON

Permit Type:	Not reported
Permit Status:	Not reported
Issue Date:	Not reported
Expiration Date:	Not reported
County Fips:	36047
DEC Id:	2610200116
Emission Unit Id:	GW0005
Process Id:	SD1FP
Contaminant Name/cas:	191242
Epa Control Code:	Not reported
Contol Eff:	Not reported
Emissions:	0
Unit:	LB

Permit Type:	Not reported
Permit Status:	Not reported
Issue Date:	Not reported
Expiration Date:	Not reported
County Fips:	36047
DEC Id:	2610200116
Emission Unit Id:	GW0005
Process Id:	D01FP
Contaminant Name/cas:	CO
Epa Control Code:	Not reported
Contol Eff:	Not reported
Emissions:	1.57698498
Unit:	TON

Permit Type:	Not reported
Permit Status:	Not reported
Issue Date:	Not reported
Expiration Date:	Not reported
County Fips:	36047
DEC Id:	2610200116
Emission Unit Id:	GW0005
Process Id:	D01FP
Contaminant Name/cas:	7440473
Epa Control Code:	Not reported
Contol Eff:	Not reported
Emissions:	0.31999999
Unit:	LB

Permit Type:	Not reported
Permit Status:	Not reported
Issue Date:	Not reported
Expiration Date:	Not reported
County Fips:	36047
DEC Id:	2610200116
Emission Unit Id:	GW0006
Process Id:	D02FP
Contaminant Name/cas:	91203
Epa Control Code:	Not reported
Contol Eff:	Not reported

GOWANUS GENERATING STATION (Continued) **S106534419**

Emissions:	0.02
Unit:	LB

Permit Type:	Not reported
Permit Status:	Not reported
Issue Date:	Not reported
Expiration Date:	Not reported
County Fips:	36047
DEC Id:	2610200116
Emission Unit Id:	GW0005
Process Id:	SD1FP
Contaminant Name/cas:	207089
Epa Control Code:	Not reported
Contol Eff:	Not reported
Emissions:	0
Unit:	LB

Permit Type:	Not reported
Permit Status:	Not reported
Issue Date:	Not reported
Expiration Date:	Not reported
County Fips:	36047
DEC Id:	2610200116
Emission Unit Id:	GW0005
Process Id:	D01FP
Contaminant Name/cas:	7439965
Epa Control Code:	Not reported
Contol Eff:	Not reported
Emissions:	2.32999992
Unit:	LB

Permit Type:	Not reported
Permit Status:	Not reported
Issue Date:	Not reported
Expiration Date:	Not reported
County Fips:	36047
DEC Id:	2610200116
Emission Unit Id:	GW0005
Process Id:	D01FP
Contaminant Name/cas:	50000
Epa Control Code:	Not reported
Contol Eff:	Not reported
Emissions:	90.0100021
Unit:	LB

Permit Type:	Not reported
Permit Status:	Not reported
Issue Date:	Not reported
Expiration Date:	Not reported
County Fips:	36047
DEC Id:	2610200116
Emission Unit Id:	GW0005
Process Id:	D01FP
Contaminant Name/cas:	106990
Epa Control Code:	Not reported
Contol Eff:	Not reported
Emissions:	0.1

GOWANUS GENERATING STATION (Continued) **S106534419**

Unit:	LB
Permit Type:	Not reported
Permit Status:	Not reported
Issue Date:	Not reported
Expiration Date:	Not reported
County Fips:	36047
DEC Id:	2610200116
Emission Unit Id:	GW0005
Process Id:	D01FP
Contaminant Name/cas:	PM10-PRI
Epa Control Code:	Not reported
Contol Eff:	Not reported
Emissions:	5.70232515
Unit:	TON
Permit Type:	Not reported
Permit Status:	Not reported
Issue Date:	Not reported
Expiration Date:	Not reported
County Fips:	36047
DEC Id:	2610200116
Emission Unit Id:	GW0005
Process Id:	D01FP
Contaminant Name/cas:	91203
Epa Control Code:	Not reported
Contol Eff:	Not reported
Emissions:	0.23999999
Unit:	LB
Permit Type:	Not reported
Permit Status:	Not reported
Issue Date:	Not reported
Expiration Date:	Not reported
County Fips:	36047
DEC Id:	2610200116
Emission Unit Id:	GW0005
Process Id:	D01FP
Contaminant Name/cas:	7723140
Epa Control Code:	Not reported
Contol Eff:	Not reported
Emissions:	2.05999994
Unit:	LB
Permit Type:	Not reported
Permit Status:	Not reported
Issue Date:	Not reported
Expiration Date:	Not reported
County Fips:	36047
DEC Id:	2610200116
Emission Unit Id:	GW0006
Process Id:	D02FP
Contaminant Name/cas:	7439921
Epa Control Code:	Not reported
Contol Eff:	Not reported
Emissions:	1.24000001
Unit:	LB

GOWANUS GENERATING STATION (Continued) **S106534419**

Permit Type:	Not reported
Permit Status:	Not reported
Issue Date:	Not reported
Expiration Date:	Not reported
County Fips:	36047
DEC Id:	2610200116
Emission Unit Id:	GW0005
Process Id:	SD1FP
Contaminant Name/cas:	91203
Epa Control Code:	Not reported
Contol Eff:	Not reported
Emissions:	0.0005
Unit:	LB

Permit Type:	Not reported
Permit Status:	Not reported
Issue Date:	Not reported
Expiration Date:	Not reported
County Fips:	36047
DEC Id:	2610200116
Emission Unit Id:	GW0005
Process Id:	SD1FP
Contaminant Name/cas:	85018
Epa Control Code:	Not reported
Contol Eff:	Not reported
Emissions:	0.0002
Unit:	LB

Permit Type:	Not reported
Permit Status:	Not reported
Issue Date:	Not reported
Expiration Date:	Not reported
County Fips:	36047
DEC Id:	2610200116
Emission Unit Id:	GW0005
Process Id:	SD1FP
Contaminant Name/cas:	1330207
Epa Control Code:	Not reported
Contol Eff:	Not reported
Emissions:	0.0015
Unit:	LB

Permit Type:	Not reported
Permit Status:	Not reported
Issue Date:	Not reported
Expiration Date:	Not reported
County Fips:	36047
DEC Id:	2610200116
Emission Unit Id:	GW0006
Process Id:	D02FP
Contaminant Name/cas:	7440439
Epa Control Code:	Not reported
Contol Eff:	Not reported
Emissions:	0.0028
Unit:	LB

Permit Type:	Not reported

GOWANUS GENERATING STATION (Continued) **S106534419**

Permit Status:	Not reported
Issue Date:	Not reported
Expiration Date:	Not reported
County Fips:	36047
DEC Id:	2610200116
Emission Unit Id:	GW0006
Process Id:	D02FP
Contaminant Name/cas:	7440382
Epa Control Code:	Not reported
Contol Eff:	Not reported
Emissions:	0.0032
Unit:	LB

Permit Type:	Not reported
Permit Status:	Not reported
Issue Date:	Not reported
Expiration Date:	Not reported
County Fips:	36047
DEC Id:	2610200116
Emission Unit Id:	GW0005
Process Id:	SD1FP
Contaminant Name/cas:	206440
Epa Control Code:	Not reported
Contol Eff:	Not reported
Emissions:	0
Unit:	LB

Permit Type:	Not reported
Permit Status:	Not reported
Issue Date:	Not reported
Expiration Date:	Not reported
County Fips:	36047
DEC Id:	2610200116
Emission Unit Id:	GW0005
Process Id:	SD1FP
Contaminant Name/cas:	108883
Epa Control Code:	Not reported
Contol Eff:	Not reported
Emissions:	0.0022
Unit:	LB

Permit Type:	Not reported
Permit Status:	Not reported
Issue Date:	Not reported
Expiration Date:	Not reported
County Fips:	36047
DEC Id:	2610200116
Emission Unit Id:	GW0006
Process Id:	NG1FP
Contaminant Name/cas:	75070
Epa Control Code:	Not reported
Contol Eff:	Not reported
Emissions:	0.05999999
Unit:	LB

Permit Type:	Not reported
Permit Status:	Not reported

GOWANUS GENERATING STATION (Continued) **S106534419**

Issue Date:	Not reported
Expiration Date:	Not reported
County Fips:	36047
DEC Id:	2610200116
Emission Unit Id:	GW0005
Process Id:	D01FP
Contaminant Name/cas:	NOX
Epa Control Code:	Not reported
Contol Eff:	Not reported
Emissions:	288.6145
Unit:	TON

Permit Type:	Not reported
Permit Status:	Not reported
Issue Date:	Not reported
Expiration Date:	Not reported
County Fips:	36047
DEC Id:	2610200116
Emission Unit Id:	GW0005
Process Id:	SD1FP
Contaminant Name/cas:	50328
Epa Control Code:	Not reported
Contol Eff:	Not reported
Emissions:	0
Unit:	LB

Permit Type:	Not reported
Permit Status:	Not reported
Issue Date:	Not reported
Expiration Date:	Not reported
County Fips:	36047
DEC Id:	2610200116
Emission Unit Id:	GW0006
Process Id:	D02FP
Contaminant Name/cas:	SO2
Epa Control Code:	Not reported
Contol Eff:	Not reported
Emissions:	6.41704
Unit:	TON

Permit Type:	Not reported
Permit Status:	Not reported
Issue Date:	Not reported
Expiration Date:	Not reported
County Fips:	36047
DEC Id:	2610200116
Emission Unit Id:	GW0006
Process Id:	D02FP
Contaminant Name/cas:	7439976
Epa Control Code:	Not reported
Contol Eff:	Not reported
Emissions:	0.0006
Unit:	LB

Permit Type:	Not reported
Permit Status:	Not reported
Issue Date:	Not reported

GOWANUS GENERATING STATION (Continued) **S106534419**

Expiration Date:	Not reported
County Fips:	36047
DEC Id:	2610200116
Emission Unit Id:	GW0005
Process Id:	SD1FP
Contaminant Name/cas:	107028
Epa Control Code:	Not reported
Contol Eff:	Not reported
Emissions:	0.0005
Unit:	LB

Permit Type:	Not reported
Permit Status:	Not reported
Issue Date:	Not reported
Expiration Date:	Not reported
County Fips:	36047
DEC Id:	2610200116
Emission Unit Id:	GW0006
Process Id:	D02FP
Contaminant Name/cas:	VOC
Epa Control Code:	Not reported
Contol Eff:	Not reported
Emissions:	0.01306499
Unit:	TON

Permit Type:	Not reported
Permit Status:	Not reported
Issue Date:	Not reported
Expiration Date:	Not reported
County Fips:	36047
DEC Id:	2610200116
Emission Unit Id:	GW0005
Process Id:	SD1FP
Contaminant Name/cas:	75070
Epa Control Code:	Not reported
Contol Eff:	Not reported
Emissions:	0.0041
Unit:	LB

Permit Type:	Not reported
Permit Status:	Not reported
Issue Date:	Not reported
Expiration Date:	Not reported
County Fips:	36047
DEC Id:	2610200116
Emission Unit Id:	GW0006
Process Id:	NG1FP
Contaminant Name/cas:	NOX
Epa Control Code:	Not reported
Contol Eff:	Not reported
Emissions:	232.48
Unit:	TON

Permit Type:	Not reported
Permit Status:	Not reported
Issue Date:	Not reported
Expiration Date:	Not reported

GOWANUS GENERATING STATION (Continued) **S106534419**

County Fips:	36047
DEC Id:	2610200116
Emission Unit Id:	GW0006
Process Id:	NG1FP
Contaminant Name/cas:	108883
Epa Control Code:	Not reported
Contol Eff:	Not reported
Emissions:	0.21999999
Unit:	LB

Permit Type:	Not reported
Permit Status:	Not reported
Issue Date:	Not reported
Expiration Date:	Not reported
County Fips:	36047
DEC Id:	2610200116
Emission Unit Id:	GW0005
Process Id:	D01FP
Contaminant Name/cas:	7440360
Epa Control Code:	Not reported
Contol Eff:	Not reported
Emissions:	0.15
Unit:	LB

Permit Type:	Not reported
Permit Status:	Not reported
Issue Date:	Not reported
Expiration Date:	Not reported
County Fips:	36047
DEC Id:	2610200116
Emission Unit Id:	GW0006
Process Id:	D02FP
Contaminant Name/cas:	7440484
Epa Control Code:	Not reported
Contol Eff:	Not reported
Emissions:	0.006
Unit:	LB

Permit Type:	Not reported
Permit Status:	Not reported
Issue Date:	Not reported
Expiration Date:	Not reported
County Fips:	36047
DEC Id:	2610200116
Emission Unit Id:	GW0005
Process Id:	SD1FP
Contaminant Name/cas:	50000
Epa Control Code:	Not reported
Contol Eff:	Not reported
Emissions:	0.0064
Unit:	LB

Permit Type:	Not reported
Permit Status:	Not reported
Issue Date:	Not reported
Expiration Date:	Not reported
County Fips:	36047

GOWANUS GENERATING STATION (Continued) **S106534419**

DEC Id: 2610200116
Emission Unit Id: GW0005
Process Id: SD1FP
Contaminant Name/cas: 218019
Epa Control Code: Not reported
Contol Eff: Not reported
Emissions: 0
Unit: LB

Permit Type: Not reported
Permit Status: Not reported
Issue Date: Not reported
Expiration Date: Not reported
County Fips: 36047
DEC Id: 2610200116
Emission Unit Id: GW0005
Process Id: SD1FP
Contaminant Name/cas: 120127
Epa Control Code: Not reported
Contol Eff: Not reported
Emissions: 0
Unit: LB

Permit Type: Not reported
Permit Status: Not reported
Issue Date: Not reported
Expiration Date: Not reported
County Fips: 36047
DEC Id: 2610200116
Emission Unit Id: GW0006
Process Id: NG1FP
Contaminant Name/cas: 75569
Epa Control Code: Not reported
Contol Eff: Not reported
Emissions: 0.05
Unit: LB

Permit Type: Not reported
Permit Status: Not reported
Issue Date: Not reported
Expiration Date: Not reported
County Fips: 36047
DEC Id: 2610200116
Emission Unit Id: GW0005
Process Id: D01FP
Contaminant Name/cas: 71432
Epa Control Code: Not reported
Contol Eff: Not reported
Emissions: 27.0699996
Unit: LB

Permit Type: Not reported
Permit Status: Not reported
Issue Date: Not reported
Expiration Date: Not reported
County Fips: 36047
DEC Id: 2610200116

GOWANUS GENERATING STATION (Continued) **S106534419**

Emission Unit Id:	GW0006
Process Id:	NG1FP
Contaminant Name/cas:	107028
Epa Control Code:	Not reported
Contol Eff:	Not reported
Emissions:	0.01
Unit:	LB

Permit Type:	Not reported
Permit Status:	Not reported
Issue Date:	Not reported
Expiration Date:	Not reported
County Fips:	36047
DEC Id:	2610200116
Emission Unit Id:	GW0005
Process Id:	D01FP
Contaminant Name/cas:	7782492
Epa Control Code:	Not reported
Contol Eff:	Not reported
Emissions:	0.02999999
Unit:	LB

Permit Type:	Not reported
Permit Status:	Not reported
Issue Date:	Not reported
Expiration Date:	Not reported
County Fips:	36047
DEC Id:	2610200116
Emission Unit Id:	GW0005
Process Id:	D01FP
Contaminant Name/cas:	7440484
Epa Control Code:	Not reported
Contol Eff:	Not reported
Emissions:	0.05999999
Unit:	LB

Permit Type:	Not reported
Permit Status:	Not reported
Issue Date:	Not reported
Expiration Date:	Not reported
County Fips:	36047
DEC Id:	2610200116
Emission Unit Id:	GW0005
Process Id:	SD1FP
Contaminant Name/cas:	CO
Epa Control Code:	Not reported
Contol Eff:	Not reported
Emissions:	0.35207501
Unit:	TON

Permit Type:	Not reported
Permit Status:	Not reported
Issue Date:	Not reported
Expiration Date:	Not reported
County Fips:	36047
DEC Id:	2610200116
Emission Unit Id:	GW0005

GOWANUS GENERATING STATION (Continued) **S106534419**

Process Id: SD1FP
Contaminant Name/cas: 71432
Epa Control Code: Not reported
Contol Eff: Not reported
Emissions: 0.005
Unit: LB

Permit Type: Not reported
Permit Status: Not reported
Issue Date: Not reported
Expiration Date: Not reported
County Fips: 36047
DEC Id: 2610200116
Emission Unit Id: GW0005
Process Id: D01FP
Contaminant Name/cas: 7439921
Epa Control Code: Not reported
Contol Eff: Not reported
Emissions: 13.0500001
Unit: LB

Permit Type: Not reported
Permit Status: Not reported
Issue Date: Not reported
Expiration Date: Not reported
County Fips: 36047
DEC Id: 2610200116
Emission Unit Id: GW0005
Process Id: SD1FP
Contaminant Name/cas: SO2
Epa Control Code: Not reported
Contol Eff: Not reported
Emissions: 0.10747499
Unit: TON

Permit Type: Not reported
Permit Status: Not reported
Issue Date: Not reported
Expiration Date: Not reported
County Fips: 36047
DEC Id: 2610200116
Emission Unit Id: GW0006
Process Id: NG1FP
Contaminant Name/cas: 1330207
Epa Control Code: Not reported
Contol Eff: Not reported
Emissions: 0.10999999
Unit: LB

Permit Type: Not reported
Permit Status: Not reported
Issue Date: Not reported
Expiration Date: Not reported
County Fips: 36047
DEC Id: 2610200116
Emission Unit Id: GW0006
Process Id: NG1FP

GOWANUS GENERATING STATION (Continued) **S106534419**

Contaminant Name/cas: 100414
Epa Control Code: Not reported
Contol Eff: Not reported
Emissions: 0.05
Unit: LB

Permit Type: Not reported
Permit Status: Not reported
Issue Date: Not reported
Expiration Date: Not reported
County Fips: 36047
DEC Id: 2610200116
Emission Unit Id: GW0006
Process Id: D02FP
Contaminant Name/cas: 7782492
Epa Control Code: Not reported
Contol Eff: Not reported
Emissions: 0.0035
Unit: LB

Permit Type: Not reported
Permit Status: Not reported
Issue Date: Not reported
Expiration Date: Not reported
County Fips: 36047
DEC Id: 2610200116
Emission Unit Id: GW0006
Process Id: D02FP
Contaminant Name/cas: 50000
Epa Control Code: Not reported
Contol Eff: Not reported
Emissions: 8.56999969
Unit: LB

Permit Type: Not reported
Permit Status: Not reported
Issue Date: Not reported
Expiration Date: Not reported
County Fips: 36047
DEC Id: 2610200116
Emission Unit Id: GW0006
Process Id: NG1FP
Contaminant Name/cas: 71432
Epa Control Code: Not reported
Contol Eff: Not reported
Emissions: 0.02
Unit: LB

Permit Type: Not reported
Permit Status: Not reported
Issue Date: Not reported
Expiration Date: Not reported
County Fips: 36047
DEC Id: 2610200116
Emission Unit Id: GW0005
Process Id: D01FP
Contaminant Name/cas: SO2

GOWANUS GENERATING STATION (Continued) **S106534419**

Epa Control Code: Not reported
Contol Eff: Not reported
Emissions: 67.3397185
Unit: TON

Permit Type: Not reported
Permit Status: Not reported
Issue Date: Not reported
Expiration Date: Not reported
County Fips: 36047
DEC Id: 2610200116
Emission Unit Id: GW0005
Process Id: SD1FP
Contaminant Name/cas: 56553
Epa Control Code: Not reported
Contol Eff: Not reported
Emissions: 0
Unit: LB

Permit Type: Not reported
Permit Status: Not reported
Issue Date: Not reported
Expiration Date: Not reported
County Fips: 36047
DEC Id: 2610200116
Emission Unit Id: GW0005
Process Id: SD1FP
Contaminant Name/cas: 205992
Epa Control Code: Not reported
Contol Eff: Not reported
Emissions: 0
Unit: LB

Permit Type: Not reported
Permit Status: Not reported
Issue Date: Not reported
Expiration Date: Not reported
County Fips: 36047
DEC Id: 2610200116
Emission Unit Id: GW0006
Process Id: NG1FP
Contaminant Name/cas: PM10-PRI
Epa Control Code: Not reported
Contol Eff: Not reported
Emissions: 5.8029399
Unit: TON

Permit Type: Not reported
Permit Status: Not reported
Issue Date: Not reported
Expiration Date: Not reported
County Fips: 36047
DEC Id: 2610200116
Emission Unit Id: GW0006
Process Id: NG1FP
Contaminant Name/cas: 91203
Epa Control Code: Not reported

GOWANUS GENERATING STATION (Continued) **S106534419**

Contol Eff:	Not reported
Emissions:	0.0022
Unit:	LB

Permit Type:	Not reported
Permit Status:	Not reported
Issue Date:	Not reported
Expiration Date:	Not reported
County Fips:	36047
DEC Id:	2610200116
Emission Unit Id:	GW0006
Process Id:	NG1FP
Contaminant Name/cas:	106990
Epa Control Code:	Not reported
Contol Eff:	Not reported
Emissions:	0.0007
Unit:	LB

Permit Type:	Not reported
Permit Status:	Not reported
Issue Date:	Not reported
Expiration Date:	Not reported
County Fips:	36047
DEC Id:	2610200116
Emission Unit Id:	GW0006
Process Id:	D02FP
Contaminant Name/cas:	CO
Epa Control Code:	Not reported
Contol Eff:	Not reported
Emissions:	0.15027499
Unit:	TON

Permit Type:	Not reported
Permit Status:	Not reported
Issue Date:	Not reported
Expiration Date:	Not reported
County Fips:	36047
DEC Id:	2610200116
Emission Unit Id:	GW0006
Process Id:	D02FP
Contaminant Name/cas:	7440020
Epa Control Code:	Not reported
Contol Eff:	Not reported
Emissions:	0.77999997
Unit:	LB

Permit Type:	Not reported
Permit Status:	Not reported
Issue Date:	Not reported
Expiration Date:	Not reported
County Fips:	36047
DEC Id:	2610200116
Emission Unit Id:	GW0005
Process Id:	SD1FP
Contaminant Name/cas:	NOX
Epa Control Code:	Not reported
Contol Eff:	Not reported

GOWANUS GENERATING STATION (Continued) **S106534419**

Emissions:	1.634375
Unit:	TON

Permit Type:	Not reported
Permit Status:	Not reported
Issue Date:	Not reported
Expiration Date:	Not reported
County Fips:	36047
DEC Id:	2610200116
Emission Unit Id:	GW0005
Process Id:	SD1FP
Contaminant Name/cas:	129000
Epa Control Code:	Not reported
Contol Eff:	Not reported
Emissions:	0
Unit:	LB

Permit Type:	Not reported
Permit Status:	Not reported
Issue Date:	Not reported
Expiration Date:	Not reported
County Fips:	36047
DEC Id:	2610200116
Emission Unit Id:	GW0006
Process Id:	D02FP
Contaminant Name/cas:	7440417
Epa Control Code:	Not reported
Contol Eff:	Not reported
Emissions:	0.0002
Unit:	LB

Permit Type:	Not reported
Permit Status:	Not reported
Issue Date:	Not reported
Expiration Date:	Not reported
County Fips:	36047
DEC Id:	2610200116
Emission Unit Id:	GW0005
Process Id:	D01FP
Contaminant Name/cas:	7440417
Epa Control Code:	Not reported
Contol Eff:	Not reported
Emissions:	0.0023
Unit:	LB

Permit Type:	Not reported
Permit Status:	Not reported
Issue Date:	Not reported
Expiration Date:	Not reported
County Fips:	36047
DEC Id:	2610200116
Emission Unit Id:	GW0005
Process Id:	D01FP
Contaminant Name/cas:	7440020
Epa Control Code:	Not reported
Contol Eff:	Not reported
Emissions:	8.23999977

GOWANUS GENERATING STATION (Continued) **S106534419**

Unit:	LB
Permit Type:	Not reported
Permit Status:	Not reported
Issue Date:	Not reported
Expiration Date:	Not reported
County Fips:	36047
DEC Id:	2610200116
Emission Unit Id:	GW0005
Process Id:	SD1FP
Contaminant Name/cas:	106990
Epa Control Code:	Not reported
Contol Eff:	Not reported
Emissions:	0.0002
Unit:	LB
Permit Type:	Not reported
Permit Status:	Not reported
Issue Date:	Not reported
Expiration Date:	Not reported
County Fips:	36047
DEC Id:	2610200116
Emission Unit Id:	GW0006
Process Id:	NG1FP
Contaminant Name/cas:	CO
Epa Control Code:	Not reported
Contol Eff:	Not reported
Emissions:	72.1185935
Unit:	TON
Permit Type:	Air Title V Facility
Permit Status:	Issued
Issue Date:	02/26/2008
Expiration Date:	02/26/2013
County Fips:	Not reported
DEC Id:	2610200116
Emission Unit Id:	Not reported
Process Id:	Not reported
Contaminant Name/cas:	Not reported
Epa Control Code:	Not reported
Contol Eff:	Not reported
Emissions:	Not reported
Unit:	Not reported

Detail:

Year:	2009
DECID:	2610200116
Facility Name:	GOWANUS GENERATING STATION
CAS #:	000050000
Contaminant:	FORMALDEHYDE
Amount (Lbs/Yr):	372
Year:	2009
DECID:	2610200116
Facility Name:	GOWANUS GENERATING STATION
CAS #:	000050328
Contaminant:	BENZO(A)PYRENE
Amount (Lbs/Yr):	4.1061029999999999E-4

GOWANUS GENERATING STATION (Continued) **S106534419**

Year: 2009
DECID: 2610200116
Facility Name: GOWANUS GENERATING STATION
CAS #: 000056553
Contaminant: BENZO(A)ANTHRACENE
Amount (Lbs/Yr): 0.000010488

Year: 2009
DECID: 2610200116
Facility Name: GOWANUS GENERATING STATION
CAS #: 000071432
Contaminant: BENZENE
Amount (Lbs/Yr): 14.300000000000001

Year: 2009
DECID: 2610200116
Facility Name: GOWANUS GENERATING STATION
CAS #: 000074828
Contaminant: METHANE
Amount (Lbs/Yr): 4057.0947200000001

Year: 2009
DECID: 2610200116
Facility Name: GOWANUS GENERATING STATION
CAS #: 000075070
Contaminant: ACETALDEHYDE
Amount (Lbs/Yr): 19.699999999999999

Year: 2009
DECID: 2610200116
Facility Name: GOWANUS GENERATING STATION
CAS #: 000075569
Contaminant: PROPANE, 1,2-EPOXY-
Amount (Lbs/Yr): 16.5

Year: 2009
DECID: 2610200116
Facility Name: GOWANUS GENERATING STATION
CAS #: 000091203
Contaminant: NAPHTHALENE
Amount (Lbs/Yr): 6

Year: 2009
DECID: 2610200116
Facility Name: GOWANUS GENERATING STATION
CAS #: 000100414
Contaminant: ETHYLBENZENE
Amount (Lbs/Yr): 15.021183000000001

Year: 2009
DECID: 2610200116
Facility Name: GOWANUS GENERATING STATION
CAS #: 000106990
Contaminant: 1,3-BUTADIENE
Amount (Lbs/Yr): 2.6400000000000001

Year: 2009

GOWANUS GENERATING STATION (Continued) **S106534419**

DECID: 2610200116
Facility Name: GOWANUS GENERATING STATION
CAS #: 000107028
Contaminant: ACROLEIN
Amount (Lbs/Yr): 3.1000000000000001

Year: 2009
DECID: 2610200116
Facility Name: GOWANUS GENERATING STATION
CAS #: 000108883
Contaminant: TOLUENE
Amount (Lbs/Yr): 61.399999999999999

Year: 2009
DECID: 2610200116
Facility Name: GOWANUS GENERATING STATION
CAS #: 000124389
Contaminant: CARBON DIOXIDE
Amount (Lbs/Yr): 51893072

Year: 2009
DECID: 2610200116
Facility Name: GOWANUS GENERATING STATION
CAS #: 000206440
Contaminant: FLUORANTHENE
Amount (Lbs/Yr): 9.0328691076058403E-4

Year: 2009
DECID: 2610200116
Facility Name: GOWANUS GENERATING STATION
CAS #: 000218019
Contaminant: CHRYSENE
Amount (Lbs/Yr): 8.2799999999999993E-5

Year: 2009
DECID: 2610200116
Facility Name: GOWANUS GENERATING STATION
CAS #: 000630080
Contaminant: CARBON MONOXIDE
Amount (Lbs/Yr): 39998

Year: 2009
DECID: 2610200116
Facility Name: GOWANUS GENERATING STATION
CAS #: 001330207
Contaminant: XYLENE, M, O & P MIXT.
Amount (Lbs/Yr): 30.300000000000001

Year: 2009
DECID: 2610200116
Facility Name: GOWANUS GENERATING STATION
CAS #: 007439921
Contaminant: LEAD
Amount (Lbs/Yr): 1.3999999999999999

Year: 2009
DECID: 2610200116

GOWANUS GENERATING STATION (Continued) **S106534419**

Facility Name: GOWANUS GENERATING STATION
CAS #: 007439965
Contaminant: MANGANESE
Amount (Lbs/Yr): 100.59999999999999

Year: 2009
DECID: 2610200116
Facility Name: GOWANUS GENERATING STATION
CAS #: 007439976
Contaminant: MERCURY
Amount (Lbs/Yr): 2.9999999999999999E-2

Year: 2009
DECID: 2610200116
Facility Name: GOWANUS GENERATING STATION
CAS #: 007440020
Contaminant: NICKEL METAL AND INSOLUBLE COMPOUNDS
Amount (Lbs/Yr): 0.59999999999999998

Year: 2009
DECID: 2610200116
Facility Name: GOWANUS GENERATING STATION
CAS #: 007440382
Contaminant: ARSENIC
Amount (Lbs/Yr): 1.3

Year: 2009
DECID: 2610200116
Facility Name: GOWANUS GENERATING STATION
CAS #: 007440417
Contaminant: BERYLLIUM
Amount (Lbs/Yr): 4.0000000000000001E-2

Year: 2009
DECID: 2610200116
Facility Name: GOWANUS GENERATING STATION
CAS #: 007440439
Contaminant: CADMIUM
Amount (Lbs/Yr): 0.59999999999999998

Year: 2009
DECID: 2610200116
Facility Name: GOWANUS GENERATING STATION
CAS #: 007440473
Contaminant: CHROMIUM
Amount (Lbs/Yr): 1.3

Year: 2009
DECID: 2610200116
Facility Name: GOWANUS GENERATING STATION
CAS #: 007446095
Contaminant: SULFUR DIOXIDE
Amount (Lbs/Yr): 4590

Year: 2009
DECID: 2610200116
Facility Name: GOWANUS GENERATING STATION

GOWANUS GENERATING STATION (Continued) **S106534419**

CAS #: 007782492
Contaminant: SELENIUM
Amount (Lbs/Yr): 3.6000000000000001

Year: 2009
DECID: 2610200116
Facility Name: GOWANUS GENERATING STATION
CAS #: 0NY075025
Contaminant: PM 2.5
Amount (Lbs/Yr): 5979.3838728271103

Year: 2009
DECID: 2610200116
Facility Name: GOWANUS GENERATING STATION
CAS #: 0NY075100
Contaminant: UNSPECIATED PARTICULATES (EMISSION STATEMENT USE ONLY)
Amount (Lbs/Yr): 619

Year: 2009
DECID: 2610200116
Facility Name: GOWANUS GENERATING STATION
CAS #: 0NY075105
Contaminant: UNSPECIATED PM-10 (EMISSION STATEMENT USE ONLY)
Amount (Lbs/Yr): 2571

Year: 2009
DECID: 2610200116
Facility Name: GOWANUS GENERATING STATION
CAS #: 0NY210000
Contaminant: OXIDES OF NITROGEN
Amount (Lbs/Yr): 245146

Year: 2009
DECID: 2610200116
Facility Name: GOWANUS GENERATING STATION
CAS #: 0NY998100
Contaminant: UNSPECIATED VOC (EMISSION STATEMENT USE ONLY)
Amount (Lbs/Yr): 891.39423310170002

Year: 2009
DECID: 2610200116
Facility Name: GOWANUS GENERATING STATION
CAS #: 130498292
Contaminant: POLYCYCLIC AROMATIC HYDROCARBONS
Amount (Lbs/Yr): 6.1995438859783301

Year: 2009
DECID: 2610200116
Facility Name: GOWANUS GENERATING STATION
CAS #: 007723140
Contaminant: PHOSPHORUS (YELLOW)
Amount (Lbs/Yr): 38.523637649999998

Year: 2009
DECID: 2610200116
Facility Name: GOWANUS GENERATING STATION
CAS #: 007726956

GOWANUS GENERATING STATION (Continued) **S106534419**

Contaminant: BROMINE
Amount (Lbs/Yr): 0.53933092709999997

Year: 2009
DECID: 2610200116
Facility Name: GOWANUS GENERATING STATION
CAS #: 007782492
Contaminant: SELENIUM
Amount (Lbs/Yr): 0.68058426520000004

Year: 2009
DECID: 2610200116
Facility Name: GOWANUS GENERATING STATION
CAS #: 0NY075025
Contaminant: PM 2.5
Amount (Lbs/Yr): 2936.4187307892898

Year: 2009
DECID: 2610200116
Facility Name: GOWANUS GENERATING STATION
CAS #: 0NY075105
Contaminant: UNSPECIATED PM-10 (EMISSION STATEMENT USE ONLY)
Amount (Lbs/Yr): 711.54434372410003

Year: 2009
DECID: 2610200116
Facility Name: GOWANUS GENERATING STATION
CAS #: 0NY210000
Contaminant: OXIDES OF NITROGEN
Amount (Lbs/Yr): 155379

Year: 2009
DECID: 2610200116
Facility Name: GOWANUS GENERATING STATION
CAS #: 0NY998100
Contaminant: UNSPECIATED VOC (EMISSION STATEMENT USE ONLY)
Amount (Lbs/Yr): 413.46779640720001

Year: 2009
DECID: 2610200116
Facility Name: GOWANUS GENERATING STATION
CAS #: 000050328
Contaminant: BENZO(A)PYRENE
Amount (Lbs/Yr): 2.0855679999999999E-4

Year: 2009
DECID: 2610200116
Facility Name: GOWANUS GENERATING STATION
CAS #: 000056553
Contaminant: BENZO(A)ANTHRACENE
Amount (Lbs/Yr): 5.3199999999999999E-6

Year: 2009
DECID: 2610200116
Facility Name: GOWANUS GENERATING STATION
CAS #: 000206440
Contaminant: FLUORANTHENE

GOWANUS GENERATING STATION (Continued) **S106534419**

Amount (Lbs/Yr): 4.5849570979014398E-4

Year: 2009
DECID: 2610200116
Facility Name: GOWANUS GENERATING STATION
CAS #: 000218019
Contaminant: CHRYSENE
Amount (Lbs/Yr): 4.1999999999999998E-5

Year: 2009
DECID: 2610200116
Facility Name: GOWANUS GENERATING STATION
CAS #: 000050000
Contaminant: FORMALDEHYDE
Amount (Lbs/Yr): 193.88242113999999

Year: 2009
DECID: 2610200116
Facility Name: GOWANUS GENERATING STATION
CAS #: 000071432
Contaminant: BENZENE
Amount (Lbs/Yr): 10.1794341025

Year: 2009
DECID: 2610200116
Facility Name: GOWANUS GENERATING STATION
CAS #: 000074828
Contaminant: METHANE
Amount (Lbs/Yr): 1910.10816

Year: 2009
DECID: 2610200116
Facility Name: GOWANUS GENERATING STATION
CAS #: 000075070
Contaminant: ACETALDEHYDE
Amount (Lbs/Yr): 8.8842239999999997

Year: 2009
DECID: 2610200116
Facility Name: GOWANUS GENERATING STATION
CAS #: 000075569
Contaminant: PROPANE, 1,2-EPOXY-
Amount (Lbs/Yr): 6.4410623999999999

Year: 2009
DECID: 2610200116
Facility Name: GOWANUS GENERATING STATION
CAS #: 000091203
Contaminant: NAPHTHALENE
Amount (Lbs/Yr): 4.8283116724999999

Year: 2009
DECID: 2610200116
Facility Name: GOWANUS GENERATING STATION
CAS #: 000100414
Contaminant: ETHYLBENZENE
Amount (Lbs/Yr): 7.1181241999999996

GOWANUS GENERATING STATION (Continued) **S106534419**

Year: 2009
DECID: 2610200116
Facility Name: GOWANUS GENERATING STATION
CAS #: 000106990
Contaminant: 1,3-BUTADIENE
Amount (Lbs/Yr): 2.1500994160000002

Year: 2009
DECID: 2610200116
Facility Name: GOWANUS GENERATING STATION
CAS #: 000107028
Contaminant: ACROLEIN
Amount (Lbs/Yr): 1.42147584

Year: 2009
DECID: 2610200116
Facility Name: GOWANUS GENERATING STATION
CAS #: 000108883
Contaminant: TOLUENE
Amount (Lbs/Yr): 29.008828000000001

Year: 2009
DECID: 2610200116
Facility Name: GOWANUS GENERATING STATION
CAS #: 000124389
Contaminant: CARBON DIOXIDE
Amount (Lbs/Yr): 44592319.703500003

Year: 2009
DECID: 2610200116
Facility Name: GOWANUS GENERATING STATION
CAS #: 000630080
Contaminant: CARBON MONOXIDE
Amount (Lbs/Yr): 19091.419214149999

Year: 2009
DECID: 2610200116
Facility Name: GOWANUS GENERATING STATION
CAS #: 001330207
Contaminant: XYLENE, M, O & P MIXT.
Amount (Lbs/Yr): 14.238698400000001

Year: 2009
DECID: 2610200116
Facility Name: GOWANUS GENERATING STATION
CAS #: 007429905
Contaminant: ALUMINUM
Amount (Lbs/Yr): 19.261818824999999

Year: 2009
DECID: 2610200116
Facility Name: GOWANUS GENERATING STATION
CAS #: 007439921
Contaminant: LEAD
Amount (Lbs/Yr): 1.797769757

Year: 2009

GOWANUS GENERATING STATION (Continued) **S106534419**

DECID: 2610200116
Facility Name: GOWANUS GENERATING STATION
CAS #: 007439954
Contaminant: MAGNESIUM
Amount (Lbs/Yr): 29.534788864999999

Year: 2009
DECID: 2610200116
Facility Name: GOWANUS GENERATING STATION
CAS #: 007440428
Contaminant: BORON
Amount (Lbs/Yr): 8.3467881575000007

Year: 2009
DECID: 2610200116
Facility Name: GOWANUS GENERATING STATION
CAS #: 007440417
Contaminant: BERYLLIUM
Amount (Lbs/Yr): 4.2376001500000003E-2

Year: 2009
DECID: 2610200116
Facility Name: GOWANUS GENERATING STATION
CAS #: 007440473
Contaminant: CHROMIUM
Amount (Lbs/Yr): 6.0353698984999999

Year: 2009
DECID: 2610200116
Facility Name: GOWANUS GENERATING STATION
CAS #: 007440484
Contaminant: COBALT
Amount (Lbs/Yr): 1.1685503420000001

Year: 2009
DECID: 2610200116
Facility Name: GOWANUS GENERATING STATION
CAS #: 007440508
Contaminant: COPPER
Amount (Lbs/Yr): 166.93576315000001

Year: 2009
DECID: 2610200116
Facility Name: GOWANUS GENERATING STATION
CAS #: 007440622
Contaminant: VANADIUM
Amount (Lbs/Yr): 0.56501335220000004

Year: 2009
DECID: 2610200116
Facility Name: GOWANUS GENERATING STATION
CAS #: 007440666
Contaminant: ZINC
Amount (Lbs/Yr): 87.32024534

Year: 2009
DECID: 2610200116

GOWANUS GENERATING STATION (Continued) **S106534419**

Facility Name: GOWANUS GENERATING STATION
CAS #: 007440702
Contaminant: CALCIUM
Amount (Lbs/Yr): 98.877336635000006

Year: 2009
DECID: 2610200116
Facility Name: GOWANUS GENERATING STATION
CAS #: 007446095
Contaminant: SULFUR DIOXIDE
Amount (Lbs/Yr): 10644.7897404

Year: 2009
DECID: 2610200116
Facility Name: GOWANUS GENERATING STATION
CAS #: 007439965
Contaminant: MANGANESE
Amount (Lbs/Yr): 43.66012267

Year: 2009
DECID: 2610200116
Facility Name: GOWANUS GENERATING STATION
CAS #: 007439976
Contaminant: MERCURY
Amount (Lbs/Yr): 0.1168550342

Year: 2009
DECID: 2610200116
Facility Name: GOWANUS GENERATING STATION
CAS #: 007439987
Contaminant: MOLYBDENUM
Amount (Lbs/Yr): 1.0786618541999999

Year: 2009
DECID: 2610200116
Facility Name: GOWANUS GENERATING STATION
CAS #: 007440020
Contaminant: NICKEL METAL AND INSOLUBLE COMPOUNDS
Amount (Lbs/Yr): 154.09455059999999

Year: 2009
DECID: 2610200116
Facility Name: GOWANUS GENERATING STATION
CAS #: 007440097
Contaminant: POTASSIUM K
Amount (Lbs/Yr): 55.217213964999999

Year: 2009
DECID: 2610200116
Facility Name: GOWANUS GENERATING STATION
CAS #: 007440213
Contaminant: SILICON
Amount (Lbs/Yr): 166.93576315000001

Year: 2009
DECID: 2610200116
Facility Name: GOWANUS GENERATING STATION

GOWANUS GENERATING STATION (Continued) **S106534419**

CAS #: 007440235
Contaminant: SODIUM
Amount (Lbs/Yr): 179.77697570000001

Year: 2009
DECID: 2610200116
Facility Name: GOWANUS GENERATING STATION
CAS #: 007440315
Contaminant: TIN
Amount (Lbs/Yr): 10.401382165499999

Year: 2009
DECID: 2610200116
Facility Name: GOWANUS GENERATING STATION
CAS #: 007440360
Contaminant: ANTIMONY
Amount (Lbs/Yr): 2.825066761

Year: 2009
DECID: 2610200116
Facility Name: GOWANUS GENERATING STATION
CAS #: 007440382
Contaminant: ARSENIC
Amount (Lbs/Yr): 0.629219415

Year: 2009
DECID: 2610200116
Facility Name: GOWANUS GENERATING STATION
CAS #: 007440393
Contaminant: BARIUM
Amount (Lbs/Yr): 2.5682425100000001

Year: 2009
DECID: 2610200116
Facility Name: GOWANUS GENERATING STATION
CAS #: 007440439
Contaminant: CADMIUM
Amount (Lbs/Yr): 0.53933092709999997

Permit Type: Air Title V Facility
Permit Status: Issued
Issue Date: 02/26/2008
Expiration Date: 02/26/2013
County Fips: Not reported
DEC Id: 2610200116
Emission Unit Id: Not reported
Process Id: Not reported
Contaminant Name/cas: Not reported
Epa Control Code: Not reported
Contol Eff: Not reported
Emissions: Not reported
Unit: Not reported

Detail:
Year: 2009
DECID: 2610200116
Facility Name: GOWANUS GENERATING STATION

GOWANUS GENERATING STATION (Continued) **S106534419**

CAS #: 000050000
Contaminant: FORMALDEHYDE
Amount (Lbs/Yr): 372

Year: 2009
DECID: 2610200116
Facility Name: GOWANUS GENERATING STATION
CAS #: 000050328
Contaminant: BENZO(A)PYRENE
Amount (Lbs/Yr): 4.1061029999999999E-4

Year: 2009
DECID: 2610200116
Facility Name: GOWANUS GENERATING STATION
CAS #: 000056553
Contaminant: BENZO(A)ANTHRACENE
Amount (Lbs/Yr): 0.000010488

Year: 2009
DECID: 2610200116
Facility Name: GOWANUS GENERATING STATION
CAS #: 000071432
Contaminant: BENZENE
Amount (Lbs/Yr): 14.300000000000001

Year: 2009
DECID: 2610200116
Facility Name: GOWANUS GENERATING STATION
CAS #: 000074828
Contaminant: METHANE
Amount (Lbs/Yr): 4057.0947200000001

Year: 2009
DECID: 2610200116
Facility Name: GOWANUS GENERATING STATION
CAS #: 000075070
Contaminant: ACETALDEHYDE
Amount (Lbs/Yr): 19.699999999999999

Year: 2009
DECID: 2610200116
Facility Name: GOWANUS GENERATING STATION
CAS #: 000075569
Contaminant: PROPANE, 1,2-EPOXY-
Amount (Lbs/Yr): 16.5

Year: 2009
DECID: 2610200116
Facility Name: GOWANUS GENERATING STATION
CAS #: 000091203
Contaminant: NAPHTHALENE
Amount (Lbs/Yr): 6

Year: 2009
DECID: 2610200116
Facility Name: GOWANUS GENERATING STATION
CAS #: 000100414

GOWANUS GENERATING STATION (Continued) **S106534419**

Contaminant: ETHYLBENZENE
Amount (Lbs/Yr): 15.021183000000001

Year: 2009
DECID: 2610200116
Facility Name: GOWANUS GENERATING STATION
CAS #: 000106990
Contaminant: 1,3-BUTADIENE
Amount (Lbs/Yr): 2.6400000000000001

Year: 2009
DECID: 2610200116
Facility Name: GOWANUS GENERATING STATION
CAS #: 000107028
Contaminant: ACROLEIN
Amount (Lbs/Yr): 3.1000000000000001

Year: 2009
DECID: 2610200116
Facility Name: GOWANUS GENERATING STATION
CAS #: 000108883
Contaminant: TOLUENE
Amount (Lbs/Yr): 61.399999999999999

Year: 2009
DECID: 2610200116
Facility Name: GOWANUS GENERATING STATION
CAS #: 000124389
Contaminant: CARBON DIOXIDE
Amount (Lbs/Yr): 51893072

Year: 2009
DECID: 2610200116
Facility Name: GOWANUS GENERATING STATION
CAS #: 000206440
Contaminant: FLUORANTHENE
Amount (Lbs/Yr): 9.0328691076058403E-4

Year: 2009
DECID: 2610200116
Facility Name: GOWANUS GENERATING STATION
CAS #: 000218019
Contaminant: CHRYSENE
Amount (Lbs/Yr): 8.2799999999999993E-5

Year: 2009
DECID: 2610200116
Facility Name: GOWANUS GENERATING STATION
CAS #: 000630080
Contaminant: CARBON MONOXIDE
Amount (Lbs/Yr): 39998

Year: 2009
DECID: 2610200116
Facility Name: GOWANUS GENERATING STATION
CAS #: 001330207
Contaminant: XYLENE, M, O & P MIXT.

GOWANUS GENERATING STATION (Continued) **S106534419**

Amount (Lbs/Yr): 30.300000000000001

Year: 2009
DECID: 2610200116
Facility Name: GOWANUS GENERATING STATION
CAS #: 007439921
Contaminant: LEAD
Amount (Lbs/Yr): 1.3999999999999999

Year: 2009
DECID: 2610200116
Facility Name: GOWANUS GENERATING STATION
CAS #: 007439965
Contaminant: MANGANESE
Amount (Lbs/Yr): 100.59999999999999

Year: 2009
DECID: 2610200116
Facility Name: GOWANUS GENERATING STATION
CAS #: 007439976
Contaminant: MERCURY
Amount (Lbs/Yr): 2.9999999999999999E-2

Year: 2009
DECID: 2610200116
Facility Name: GOWANUS GENERATING STATION
CAS #: 007440020
Contaminant: NICKEL METAL AND INSOLUBLE COMPOUNDS
Amount (Lbs/Yr): 0.59999999999999998

Year: 2009
DECID: 2610200116
Facility Name: GOWANUS GENERATING STATION
CAS #: 007440382
Contaminant: ARSENIC
Amount (Lbs/Yr): 1.3

Year: 2009
DECID: 2610200116
Facility Name: GOWANUS GENERATING STATION
CAS #: 007440417
Contaminant: BERYLLIUM
Amount (Lbs/Yr): 4.0000000000000001E-2

Year: 2009
DECID: 2610200116
Facility Name: GOWANUS GENERATING STATION
CAS #: 007440439
Contaminant: CADMIUM
Amount (Lbs/Yr): 0.59999999999999998

Year: 2009
DECID: 2610200116
Facility Name: GOWANUS GENERATING STATION
CAS #: 007440473
Contaminant: CHROMIUM
Amount (Lbs/Yr): 1.3

GOWANUS GENERATING STATION (Continued) **S106534419**

Year: 2009
DECID: 2610200116
Facility Name: GOWANUS GENERATING STATION
CAS #: 007446095
Contaminant: SULFUR DIOXIDE
Amount (Lbs/Yr): 4590

Year: 2009
DECID: 2610200116
Facility Name: GOWANUS GENERATING STATION
CAS #: 007782492
Contaminant: SELENIUM
Amount (Lbs/Yr): 3.6000000000000001

Year: 2009
DECID: 2610200116
Facility Name: GOWANUS GENERATING STATION
CAS #: 0NY075025
Contaminant: PM 2.5
Amount (Lbs/Yr): 5979.3838728271103

Year: 2009
DECID: 2610200116
Facility Name: GOWANUS GENERATING STATION
CAS #: 0NY075100
Contaminant: UNSPECIATED PARTICULATES (EMISSION STATEMENT USE ONLY)
Amount (Lbs/Yr): 619

Year: 2009
DECID: 2610200116
Facility Name: GOWANUS GENERATING STATION
CAS #: 0NY075105
Contaminant: UNSPECIATED PM-10 (EMISSION STATEMENT USE ONLY)
Amount (Lbs/Yr): 2571

Year: 2009
DECID: 2610200116
Facility Name: GOWANUS GENERATING STATION
CAS #: 0NY210000
Contaminant: OXIDES OF NITROGEN
Amount (Lbs/Yr): 245146

Year: 2009
DECID: 2610200116
Facility Name: GOWANUS GENERATING STATION
CAS #: 0NY998100
Contaminant: UNSPECIATED VOC (EMISSION STATEMENT USE ONLY)
Amount (Lbs/Yr): 891.39423310170002

Year: 2009
DECID: 2610200116
Facility Name: GOWANUS GENERATING STATION
CAS #: 130498292
Contaminant: POLYCYCLIC AROMATIC HYDROCARBONS
Amount (Lbs/Yr): 6.1995438859783301

Year: 2009

GOWANUS GENERATING STATION (Continued) **S106534419**

DECID: 2610200116
Facility Name: GOWANUS GENERATING STATION
CAS #: 007723140
Contaminant: PHOSPHORUS (YELLOW)
Amount (Lbs/Yr): 38.523637649999998

Year: 2009
DECID: 2610200116
Facility Name: GOWANUS GENERATING STATION
CAS #: 007726956
Contaminant: BROMINE
Amount (Lbs/Yr): 0.53933092709999997

Year: 2009
DECID: 2610200116
Facility Name: GOWANUS GENERATING STATION
CAS #: 007782492
Contaminant: SELENIUM
Amount (Lbs/Yr): 0.68058426520000004

Year: 2009
DECID: 2610200116
Facility Name: GOWANUS GENERATING STATION
CAS #: 0NY075025
Contaminant: PM 2.5
Amount (Lbs/Yr): 2936.4187307892898

Year: 2009
DECID: 2610200116
Facility Name: GOWANUS GENERATING STATION
CAS #: 0NY075105
Contaminant: UNSPECIATED PM-10 (EMISSION STATEMENT USE ONLY)
Amount (Lbs/Yr): 711.54434372410003

Year: 2009
DECID: 2610200116
Facility Name: GOWANUS GENERATING STATION
CAS #: 0NY210000
Contaminant: OXIDES OF NITROGEN
Amount (Lbs/Yr): 155379

Year: 2009
DECID: 2610200116
Facility Name: GOWANUS GENERATING STATION
CAS #: 0NY998100
Contaminant: UNSPECIATED VOC (EMISSION STATEMENT USE ONLY)
Amount (Lbs/Yr): 413.46779640720001

Year: 2009
DECID: 2610200116
Facility Name: GOWANUS GENERATING STATION
CAS #: 000050328
Contaminant: BENZO(A)PYRENE
Amount (Lbs/Yr): 2.0855679999999999E-4

Year: 2009
DECID: 2610200116

GOWANUS GENERATING STATION (Continued) **S106534419**

Facility Name: GOWANUS GENERATING STATION
CAS #: 000056553
Contaminant: BENZO(A)ANTHRACENE
Amount (Lbs/Yr): 5.3199999999999999E-6

Year: 2009
DECID: 2610200116
Facility Name: GOWANUS GENERATING STATION
CAS #: 000206440
Contaminant: FLUORANTHENE
Amount (Lbs/Yr): 4.5849570979014398E-4

Year: 2009
DECID: 2610200116
Facility Name: GOWANUS GENERATING STATION
CAS #: 000218019
Contaminant: CHRYSENE
Amount (Lbs/Yr): 4.1999999999999998E-5

Year: 2009
DECID: 2610200116
Facility Name: GOWANUS GENERATING STATION
CAS #: 000050000
Contaminant: FORMALDEHYDE
Amount (Lbs/Yr): 193.88242113999999

Year: 2009
DECID: 2610200116
Facility Name: GOWANUS GENERATING STATION
CAS #: 000071432
Contaminant: BENZENE
Amount (Lbs/Yr): 10.1794341025

Year: 2009
DECID: 2610200116
Facility Name: GOWANUS GENERATING STATION
CAS #: 000074828
Contaminant: METHANE
Amount (Lbs/Yr): 1910.10816

Year: 2009
DECID: 2610200116
Facility Name: GOWANUS GENERATING STATION
CAS #: 000075070
Contaminant: ACETALDEHYDE
Amount (Lbs/Yr): 8.8842239999999997

Year: 2009
DECID: 2610200116
Facility Name: GOWANUS GENERATING STATION
CAS #: 000075569
Contaminant: PROPANE, 1,2-EPOXY-
Amount (Lbs/Yr): 6.4410623999999999

Year: 2009
DECID: 2610200116
Facility Name: GOWANUS GENERATING STATION

GOWANUS GENERATING STATION (Continued) **S106534419**

CAS #: 000091203
Contaminant: NAPHTHALENE
Amount (Lbs/Yr): 4.8283116724999999

Year: 2009
DECID: 2610200116
Facility Name: GOWANUS GENERATING STATION
CAS #: 000100414
Contaminant: ETHYLBENZENE
Amount (Lbs/Yr): 7.1181241999999996

Year: 2009
DECID: 2610200116
Facility Name: GOWANUS GENERATING STATION
CAS #: 000106990
Contaminant: 1,3-BUTADIENE
Amount (Lbs/Yr): 2.1500994160000002

Year: 2009
DECID: 2610200116
Facility Name: GOWANUS GENERATING STATION
CAS #: 000107028
Contaminant: ACROLEIN
Amount (Lbs/Yr): 1.42147584

Year: 2009
DECID: 2610200116
Facility Name: GOWANUS GENERATING STATION
CAS #: 000108883
Contaminant: TOLUENE
Amount (Lbs/Yr): 29.008828000000001

Year: 2009
DECID: 2610200116
Facility Name: GOWANUS GENERATING STATION
CAS #: 000124389
Contaminant: CARBON DIOXIDE
Amount (Lbs/Yr): 44592319.703500003

Year: 2009
DECID: 2610200116
Facility Name: GOWANUS GENERATING STATION
CAS #: 000630080
Contaminant: CARBON MONOXIDE
Amount (Lbs/Yr): 19091.419214149999

Year: 2009
DECID: 2610200116
Facility Name: GOWANUS GENERATING STATION
CAS #: 001330207
Contaminant: XYLENE, M, O & P MIXT.
Amount (Lbs/Yr): 14.238698400000001

Year: 2009
DECID: 2610200116
Facility Name: GOWANUS GENERATING STATION
CAS #: 007429905

GOWANUS GENERATING STATION (Continued) **S106534419**

Contaminant: ALUMINUM
Amount (Lbs/Yr): 19.261818824999999

Year: 2009
DECID: 2610200116
Facility Name: GOWANUS GENERATING STATION
CAS #: 007439921
Contaminant: LEAD
Amount (Lbs/Yr): 1.797769757

Year: 2009
DECID: 2610200116
Facility Name: GOWANUS GENERATING STATION
CAS #: 007439954
Contaminant: MAGNESIUM
Amount (Lbs/Yr): 29.534788864999999

Year: 2009
DECID: 2610200116
Facility Name: GOWANUS GENERATING STATION
CAS #: 007440428
Contaminant: BORON
Amount (Lbs/Yr): 8.3467881575000007

Year: 2009
DECID: 2610200116
Facility Name: GOWANUS GENERATING STATION
CAS #: 007440417
Contaminant: BERYLLIUM
Amount (Lbs/Yr): 4.2376001500000003E-2

Year: 2009
DECID: 2610200116
Facility Name: GOWANUS GENERATING STATION
CAS #: 007440473
Contaminant: CHROMIUM
Amount (Lbs/Yr): 6.0353698984999999

Year: 2009
DECID: 2610200116
Facility Name: GOWANUS GENERATING STATION
CAS #: 007440484
Contaminant: COBALT
Amount (Lbs/Yr): 1.1685503420000001

Year: 2009
DECID: 2610200116
Facility Name: GOWANUS GENERATING STATION
CAS #: 007440508
Contaminant: COPPER
Amount (Lbs/Yr): 166.93576315000001

Year: 2009
DECID: 2610200116
Facility Name: GOWANUS GENERATING STATION
CAS #: 007440622
Contaminant: VANADIUM

GOWANUS GENERATING STATION (Continued) **S106534419**

Amount (Lbs/Yr): 0.56501335220000004

Year: 2009
DECID: 2610200116
Facility Name: GOWANUS GENERATING STATION
CAS #: 007440666
Contaminant: ZINC
Amount (Lbs/Yr): 87.32024534

Year: 2009
DECID: 2610200116
Facility Name: GOWANUS GENERATING STATION
CAS #: 007440702
Contaminant: CALCIUM
Amount (Lbs/Yr): 98.877336635000006

Year: 2009
DECID: 2610200116
Facility Name: GOWANUS GENERATING STATION
CAS #: 007446095
Contaminant: SULFUR DIOXIDE
Amount (Lbs/Yr): 10644.7897404

Year: 2009
DECID: 2610200116
Facility Name: GOWANUS GENERATING STATION
CAS #: 007439965
Contaminant: MANGANESE
Amount (Lbs/Yr): 43.66012267

Year: 2009
DECID: 2610200116
Facility Name: GOWANUS GENERATING STATION
CAS #: 007439976
Contaminant: MERCURY
Amount (Lbs/Yr): 0.1168550342

Year: 2009
DECID: 2610200116
Facility Name: GOWANUS GENERATING STATION
CAS #: 007439987
Contaminant: MOLYBDENUM
Amount (Lbs/Yr): 1.0786618541999999

Year: 2009
DECID: 2610200116
Facility Name: GOWANUS GENERATING STATION
CAS #: 007440020
Contaminant: NICKEL METAL AND INSOLUBLE COMPOUNDS
Amount (Lbs/Yr): 154.09455059999999

Year: 2009
DECID: 2610200116
Facility Name: GOWANUS GENERATING STATION
CAS #: 007440097
Contaminant: POTASSIUM K
Amount (Lbs/Yr): 55.217213964999999

GOWANUS GENERATING STATION (Continued) **S106534419**

Year: 2009
DECID: 2610200116
Facility Name: GOWANUS GENERATING STATION
CAS #: 007440213
Contaminant: SILICON
Amount (Lbs/Yr): 166.93576315000001

Year: 2009
DECID: 2610200116
Facility Name: GOWANUS GENERATING STATION
CAS #: 007440235
Contaminant: SODIUM
Amount (Lbs/Yr): 179.77697570000001

Year: 2009
DECID: 2610200116
Facility Name: GOWANUS GENERATING STATION
CAS #: 007440315
Contaminant: TIN
Amount (Lbs/Yr): 10.401382165499999

Year: 2009
DECID: 2610200116
Facility Name: GOWANUS GENERATING STATION
CAS #: 007440360
Contaminant: ANTIMONY
Amount (Lbs/Yr): 2.825066761

Year: 2009
DECID: 2610200116
Facility Name: GOWANUS GENERATING STATION
CAS #: 007440382
Contaminant: ARSENIC
Amount (Lbs/Yr): 0.629219415

Year: 2009
DECID: 2610200116
Facility Name: GOWANUS GENERATING STATION
CAS #: 007440393
Contaminant: BARIUM
Amount (Lbs/Yr): 2.5682425100000001

Year: 2009
DECID: 2610200116
Facility Name: GOWANUS GENERATING STATION
CAS #: 007440439
Contaminant: CADMIUM
Amount (Lbs/Yr): 0.53933092709999997

Permit Type: ATV
Permit Status: Issued
Issue Date: 02/26/2008
Expiration Date: 02/26/2013
County Fips: Not reported
DEC Id: 2610200116
Emission Unit Id: Not reported

GOWANUS GENERATING STATION (Continued) **S106534419**

Process Id: Not reported
Contaminant Name/cas: Not reported
Epa Control Code: Not reported
Contol Eff: Not reported
Emissions: Not reported
Unit: Not reported

Detail:

Year: 2011
DECID: 2610200116
Facility Name: GOWANUS GENERATING STATION
CAS #: 000050000
Contaminant: FORMALDEHYDE
Amount (Lbs/Yr): 336.54660000000001

Year: 2011
DECID: 2610200116
Facility Name: GOWANUS GENERATING STATION
CAS #: 130498292
Contaminant: POLYCYCLIC AROMATIC HYDROCARBONS
Amount (Lbs/Yr): 6.8572274694514297

Year: 2011
DECID: 2610200116
Facility Name: GOWANUS GENERATING STATION
CAS #: 000056553
Contaminant: BENZO(A)ANTHRACENE
Amount (Lbs/Yr): 1.2373874784000001

Year: 2011
DECID: 2610200116
Facility Name: GOWANUS GENERATING STATION
CAS #: 000071432
Contaminant: BENZENE
Amount (Lbs/Yr): 14.049519999999999

Year: 2011
DECID: 2610200116
Facility Name: GOWANUS GENERATING STATION
CAS #: 000074828
Contaminant: METHANE
Amount (Lbs/Yr): 3547.1559999999999

Year: 2011
DECID: 2610200116
Facility Name: GOWANUS GENERATING STATION
CAS #: 000075070
Contaminant: ACETALDEHYDE
Amount (Lbs/Yr): 16.9984

Year: 2011
DECID: 2610200116
Facility Name: GOWANUS GENERATING STATION
CAS #: 000075569
Contaminant: PROPANE, 1,2-EPOXY-
Amount (Lbs/Yr): 13.800000000000001

Year: 2011

GOWANUS GENERATING STATION (Continued) **S106534419**

DECID: 2610200116
Facility Name: GOWANUS GENERATING STATION
CAS #: 000091203
Contaminant: NAPHTHALENE
Amount (Lbs/Yr): 6.7000000000000002

Year: 2011
DECID: 2610200116
Facility Name: GOWANUS GENERATING STATION
CAS #: 000100414
Contaminant: ETHYLBENZENE
Amount (Lbs/Yr): 13.2138244

Year: 2011
DECID: 2610200116
Facility Name: GOWANUS GENERATING STATION
CAS #: 000106990
Contaminant: 1,3-BUTADIENE
Amount (Lbs/Yr): 2.8773578

Year: 2011
DECID: 2610200116
Facility Name: GOWANUS GENERATING STATION
CAS #: 000107028
Contaminant: ACROLEIN
Amount (Lbs/Yr): 2.739744

Year: 2011
DECID: 2610200116
Facility Name: GOWANUS GENERATING STATION
CAS #: 000108883
Contaminant: TOLUENE
Amount (Lbs/Yr): 53.919800000000002

Year: 2011
DECID: 2610200116
Facility Name: GOWANUS GENERATING STATION
CAS #: 000108952
Contaminant: PHENOL
Amount (Lbs/Yr): 5.2382419999999996

Year: 2011
DECID: 2610200116
Facility Name: GOWANUS GENERATING STATION
CAS #: 000124389
Contaminant: CARBON DIOXIDE
Amount (Lbs/Yr): 45370600

Year: 2011
DECID: 2610200116
Facility Name: GOWANUS GENERATING STATION
CAS #: 000206440
Contaminant: FLUORANTHENE
Amount (Lbs/Yr): 0.474449460551016

Year: 2011
DECID: 2610200116

GOWANUS GENERATING STATION (Continued) **S106534419**

Facility Name: GOWANUS GENERATING STATION
CAS #: 000218019
Contaminant: CHRYSENE
Amount (Lbs/Yr): 5.9039999999999997E-5

Year: 2011
DECID: 2610200116
Facility Name: GOWANUS GENERATING STATION
CAS #: 000630080
Contaminant: CARBON MONOXIDE
Amount (Lbs/Yr): 34981

Year: 2011
DECID: 2610200116
Facility Name: GOWANUS GENERATING STATION
CAS #: 001330207
Contaminant: XYLENE, M, O & P MIXT.
Amount (Lbs/Yr): 26.597439999999999

Year: 2011
DECID: 2610200116
Facility Name: GOWANUS GENERATING STATION
CAS #: 007439921
Contaminant: LEAD
Amount (Lbs/Yr): 2.7000000000000002

Year: 2011
DECID: 2610200116
Facility Name: GOWANUS GENERATING STATION
CAS #: 007439965
Contaminant: MANGANESE
Amount (Lbs/Yr): 152.0659840635

Year: 2011
DECID: 2610200116
Facility Name: GOWANUS GENERATING STATION
CAS #: 007439976
Contaminant: MERCURY
Amount (Lbs/Yr): 2.71777399427683

Year: 2011
DECID: 2610200116
Facility Name: GOWANUS GENERATING STATION
CAS #: 007440020
Contaminant: NICKEL METAL AND INSOLUBLE COMPOUNDS
Amount (Lbs/Yr): 45.4878849386958

Year: 2011
DECID: 2610200116
Facility Name: GOWANUS GENERATING STATION
CAS #: 007440382
Contaminant: ARSENIC
Amount (Lbs/Yr): 1.5

Year: 2011
DECID: 2610200116
Facility Name: GOWANUS GENERATING STATION

GOWANUS GENERATING STATION (Continued) **S106534419**

CAS #: 007440439
Contaminant: CADMIUM
Amount (Lbs/Yr): 3.93425111770242

Year: 2011
DECID: 2610200116
Facility Name: GOWANUS GENERATING STATION
CAS #: 007440473
Contaminant: CHROMIUM
Amount (Lbs/Yr): 6.7473931197494901

Year: 2011
DECID: 2610200116
Facility Name: GOWANUS GENERATING STATION
CAS #: 007440508
Contaminant: COPPER
Amount (Lbs/Yr): 27.322769291697899

Year: 2011
DECID: 2610200116
Facility Name: GOWANUS GENERATING STATION
CAS #: 007446095
Contaminant: SULFUR DIOXIDE
Amount (Lbs/Yr): 1726.364

Year: 2011
DECID: 2610200116
Facility Name: GOWANUS GENERATING STATION
CAS #: 007782492
Contaminant: SELENIUM
Amount (Lbs/Yr): 4.2000000000000002

Year: 2011
DECID: 2610200116
Facility Name: GOWANUS GENERATING STATION
CAS #: 0NY075025
Contaminant: PM 2.5
Amount (Lbs/Yr): 5490.8282665443803

Year: 2011
DECID: 2610200116
Facility Name: GOWANUS GENERATING STATION
CAS #: 0NY075100
Contaminant: UNSPECIATED PARTICULATES (EMISSION STATEMENT USE ONLY)
Amount (Lbs/Yr): 1153

Year: 2011
DECID: 2610200116
Facility Name: GOWANUS GENERATING STATION
CAS #: 0NY075105
Contaminant: UNSPECIATED PM-10 (EMISSION STATEMENT USE ONLY)
Amount (Lbs/Yr): 2674

Year: 2011
DECID: 2610200116
Facility Name: GOWANUS GENERATING STATION
CAS #: 0NY210000

GOWANUS GENERATING STATION (Continued) **S106534419**

Contaminant: OXIDES OF NITROGEN
Amount (Lbs/Yr): 240898

Year: 2011
DECID: 2610200116
Facility Name: GOWANUS GENERATING STATION
CAS #: 0NY998100
Contaminant: UNSPECIATED VOC (EMISSION STATEMENT USE ONLY)
Amount (Lbs/Yr): 731.34733375869996

Year: 2011
DECID: 2610200116
Facility Name: GOWANUS GENERATING STATION
CAS #: 000050328
Contaminant: BENZO(A)PYRENE
Amount (Lbs/Yr): 2.9152289999999999E-4

Permit Type: ATV
Permit Status: Issued
Issue Date: 06/20/2013
Expiration Date: 06/19/2018
County Fips: Not reported
DEC Id: 2610200116
Emission Unit Id: Not reported
Process Id: Not reported
Contaminant Name/cas: Not reported
Epa Control Code: Not reported
Contol Eff: Not reported
Emissions: Not reported
Unit: Not reported

Detail:
Year: 2012
DECID: 2610200116
Facility Name: GOWANUS GENERATING STATION
CAS #: 000050000
Contaminant: FORMALDEHYDE
Amount (Lbs/Yr): 525.300111

Year: 2012
DECID: 2610200116
Facility Name: GOWANUS GENERATING STATION
CAS #: 000056553
Contaminant: BENZO(A)ANTHRACENE
Amount (Lbs/Yr): 2.0319723

Year: 2012
DECID: 2610200116
Facility Name: GOWANUS GENERATING STATION
CAS #: 000071432
Contaminant: BENZENE
Amount (Lbs/Yr): 17.1278892

Year: 2012
DECID: 2610200116
Facility Name: GOWANUS GENERATING STATION
CAS #: 000074828

GOWANUS GENERATING STATION (Continued) **S106534419**

Contaminant: METHANE
Amount (Lbs/Yr): 5824.98726

Year: 2012
DECID: 2610200116
Facility Name: GOWANUS GENERATING STATION
CAS #: 000075070
Contaminant: ACETALDEHYDE
Amount (Lbs/Yr): 27.792964

Year: 2012
DECID: 2610200116
Facility Name: GOWANUS GENERATING STATION
CAS #: 000075569
Contaminant: PROPANE, 1,2-EPOXY-
Amount (Lbs/Yr): 22.3

Year: 2012
DECID: 2610200116
Facility Name: GOWANUS GENERATING STATION
CAS #: 000091203
Contaminant: NAPHTHALENE
Amount (Lbs/Yr): 6.18052133

Year: 2012
DECID: 2610200116
Facility Name: GOWANUS GENERATING STATION
CAS #: 000100414
Contaminant: ETHYLBENZENE
Amount (Lbs/Yr): 21.6743712

Year: 2012
DECID: 2610200116
Facility Name: GOWANUS GENERATING STATION
CAS #: 000106990
Contaminant: 1,3-BUTADIENE
Amount (Lbs/Yr): 2.391249363

Year: 2012
DECID: 2610200116
Facility Name: GOWANUS GENERATING STATION
CAS #: 000107028
Contaminant: ACROLEIN
Amount (Lbs/Yr): 4.43487424

Year: 2012
DECID: 2610200116
Facility Name: GOWANUS GENERATING STATION
CAS #: 000108883
Contaminant: TOLUENE
Amount (Lbs/Yr): 88.452133

Year: 2012
DECID: 2610200116
Facility Name: GOWANUS GENERATING STATION
CAS #: 000108952
Contaminant: PHENOL

GOWANUS GENERATING STATION (Continued) **S106534419**

Amount (Lbs/Yr): 8.60201607

Year: 2012
DECID: 2610200116
Facility Name: GOWANUS GENERATING STATION
CAS #: 000124389
Contaminant: CARBON DIOXIDE
Amount (Lbs/Yr): 99207406

Year: 2012
DECID: 2610200116
Facility Name: GOWANUS GENERATING STATION
CAS #: 000206440
Contaminant: FLUORANTHENE
Amount (Lbs/Yr): 0.7783363339

Year: 2012
DECID: 2610200116
Facility Name: GOWANUS GENERATING STATION
CAS #: 000630080
Contaminant: CARBON MONOXIDE
Amount (Lbs/Yr): 56899.5762

Year: 2012
DECID: 2610200116
Facility Name: GOWANUS GENERATING STATION
CAS #: 001330207
Contaminant: XYLENE, M, O & P MIXT.
Amount (Lbs/Yr): 43.6487424

Year: 2012
DECID: 2610200116
Facility Name: GOWANUS GENERATING STATION
CAS #: 007439921
Contaminant: LEAD
Amount (Lbs/Yr): 2.1

Year: 2012
DECID: 2610200116
Facility Name: GOWANUS GENERATING STATION
CAS #: 007439954
Contaminant: MAGNESIUM
Amount (Lbs/Yr): 118

Year: 2012
DECID: 2610200116
Facility Name: GOWANUS GENERATING STATION
CAS #: 007439965
Contaminant: MANGANESE
Amount (Lbs/Yr): 55.618811649

Year: 2012
DECID: 2610200116
Facility Name: GOWANUS GENERATING STATION
CAS #: 007439976
Contaminant: MERCURY
Amount (Lbs/Yr): 4.3003082448

GOWANUS GENERATING STATION (Continued) **S106534419**

Year: 2012
DECID: 2610200116
Facility Name: GOWANUS GENERATING STATION
CAS #: 007440020
Contaminant: NICKEL METAL AND INSOLUBLE COMPOUNDS
Amount (Lbs/Yr): 75.395981249

Year: 2012
DECID: 2610200116
Facility Name: GOWANUS GENERATING STATION
CAS #: 007440382
Contaminant: ARSENIC
Amount (Lbs/Yr): 2

Year: 2012
DECID: 2610200116
Facility Name: GOWANUS GENERATING STATION
CAS #: 007440439
Contaminant: CADMIUM
Amount (Lbs/Yr): 5.4916492602

Year: 2012
DECID: 2610200116
Facility Name: GOWANUS GENERATING STATION
CAS #: 007440473
Contaminant: CHROMIUM
Amount (Lbs/Yr): 10.620074898

Year: 2012
DECID: 2610200116
Facility Name: GOWANUS GENERATING STATION
CAS #: 007440508
Contaminant: COPPER
Amount (Lbs/Yr): 44.884061922

Year: 2012
DECID: 2610200116
Facility Name: GOWANUS GENERATING STATION
CAS #: 007446095
Contaminant: SULFUR DIOXIDE
Amount (Lbs/Yr): 2666.90194

Year: 2012
DECID: 2610200116
Facility Name: GOWANUS GENERATING STATION
CAS #: 007782492
Contaminant: SELENIUM
Amount (Lbs/Yr): 4.1

Year: 2012
DECID: 2610200116
Facility Name: GOWANUS GENERATING STATION
CAS #: 065996932
Contaminant: PITCH, COAL TAR, HIGH-TEMP.
Amount (Lbs/Yr): 7

Year: 2012

GOWANUS GENERATING STATION (Continued) **S106534419**

DECID: 2610200116
Facility Name: GOWANUS GENERATING STATION
CAS #: 0NY075025
Contaminant: PM 2.5
Amount (Lbs/Yr): 8287.8498364

Year: 2012
DECID: 2610200116
Facility Name: GOWANUS GENERATING STATION
CAS #: 0NY075100
Contaminant: UNSPECIATED PARTICULATES (EMISSION STATEMENT USE ONLY)
Amount (Lbs/Yr): 113

Year: 2012
DECID: 2610200116
Facility Name: GOWANUS GENERATING STATION
CAS #: 0NY075105
Contaminant: UNSPECIATED PM-10 (EMISSION STATEMENT USE ONLY)
Amount (Lbs/Yr): 3731

Year: 2012
DECID: 2610200116
Facility Name: GOWANUS GENERATING STATION
CAS #: 0NY210000
Contaminant: OXIDES OF NITROGEN
Amount (Lbs/Yr): 333285

Year: 2012
DECID: 2610200116
Facility Name: GOWANUS GENERATING STATION
CAS #: 0NY998100
Contaminant: UNSPECIATED VOC (EMISSION STATEMENT USE ONLY)
Amount (Lbs/Yr): 1089.8437659

Year: 2012
DECID: 2610200116
Facility Name: GOWANUS GENERATING STATION
CAS #: 130498292
Contaminant: POLYCYCLIC AROMATIC HYDROCARBONS
Amount (Lbs/Yr): 0.3

J86 **ERNS** **2009925925**
ENE **29TH STREET & 2ND AVENUE** **N/A**
< 1/8 **BROOKLYN, NY 11203**
0.005 mi.
29 ft. **Site 27 of 48 in cluster J**

Relative:
Higher

Click this hyperlink while viewing on your computer to access additional ERNS detail in the EDR Site Report.

Actual:
2 ft.

J87 ENE < 1/8 0.005 mi. 29 ft. | **NYC EDC - 29TH ST PIER**
29TH ST & 2ND AVE
BROOKLYN, NY | **FINDS** | **1007821045**
N/A

Site 28 of 48 in cluster J

Relative: Higher

Actual: 2 ft.

FINDS:

Registry ID: 110019836052

Environmental Interest/Information System
FIS (New York - Facility Information System) is New York's Department of Environmental Conservation (DEC) information system for tracking environmental facility information found across the State.

J88 ENE < 1/8 0.005 mi. 29 ft. | **GOWANUS GAS TURBINES**
29TH STREET & 2ND AVENUE
BROOKLYN, NY | **NY LTANKS**
NY Spills | **S102150803**
N/A

Site 29 of 48 in cluster J

Relative: Higher

Actual: 2 ft.

LTANKS:

Site ID:	119011
Spill Number/Closed Date:	9806837 / 9/3/1998
Spill Date:	9/3/1998
Spill Cause:	Tank Overfill
Spill Source:	Commercial/Industrial
Spill Class:	Known release with minimal potential for fire or hazard. DEC Response. Willing Responsible Party. Corrective action taken.
Cleanup Ceased:	Not reported
Cleanup Meets Standard:	False
SWIS:	2401
Investigator:	JHOCONNE
Referred To:	Not reported
Reported to Dept:	9/3/1998
CID:	384
Water Affected:	Not reported
Spill Notifier:	Responsible Party
Last Inspection:	Not reported
Recommended Penalty:	False
UST Involvement:	False
Remediation Phase:	0
Date Entered In Computer:	9/3/1998
Spill Record Last Update:	12/14/2000
Spiller Name:	WILLIAM MURPHY
Spiller Company:	CON ED
Spiller Address:	29TH ST & SECOND AVE
Spiller City,St,Zip:	BROOKLYN, NY
Spiller County:	001
Spiller Contact:	WILLIAM MURPHY
Spiller Phone:	(212) 580-6763
Spiller Extention:	Not reported
DEC Region:	2
DER Facility ID:	223190
DEC Memo:	Prior to Sept, 2004 data translation this spill Lead_DEC Field was "O'CONNELL"e2mis notes:Operator found fuel blowing out of drain line on unit 2-2. He then checked waste oil tank and found tank overflowing from vents. It is suspected that this is mostly rain water from last night's rain. Miller Environmental has been called to

GOWANUS GAS TURBINES (Continued) **S102150803**

pump out the tank. Estimated approsimately 50 gallons spilled.As of 1630 hrs MEG crew completed clean up.

Remarks: HEAVY RAINS CAUSED WASTE OIL TO OVERFLOW

Material:

Site ID:	119011
Operable Unit ID:	1067963
Operable Unit:	01
Material ID:	317975
Material Code:	0001A
Material Name:	#2 Fuel Oil
Case No.:	Not reported
Material FA:	Petroleum
Quantity:	50
Units:	Gallons
Recovered:	No
Resource Affected:	Not reported
Oxygenate:	False

Tank Test:

Site ID:	261797
Spill Number/Closed Date:	9705001 / 3/21/2002
Spill Date:	7/25/1997
Spill Cause:	Tank Failure
Spill Source:	Commercial Vehicle
Spill Class:	Known release with minimal potential for fire or hazard. DEC Response. Willing Responsible Party. Corrective action taken.
Cleanup Ceased:	Not reported
Cleanup Meets Standard:	False
SWIS:	2401
Investigator:	CAENGELH
Referred To:	Not reported
Reported to Dept:	7/25/1997
CID:	322
Water Affected:	Not reported
Spill Notifier:	Responsible Party
Last Inspection:	Not reported
Recommended Penalty:	False
UST Involvement:	False
Remediation Phase:	0
Date Entered In Computer:	7/25/1997
Spill Record Last Update:	3/21/2002
Spiller Name:	SCHAVONE
Spiller Company:	GOWANUS TURBINE SITE
Spiller Address:	29TH ST AND 2ND AVE
Spiller City,St,Zip:	KINGS, ZZ
Spiller County:	001
Spiller Contact:	SCHAVONE
Spiller Phone:	Not reported
Spiller Extention:	Not reported
DEC Region:	2
DER Facility ID:	223190
DEC Memo:	Prior to Sept, 2004 data translation this spill Lead_DEC Field was "ENGELHARDT"3/2/02: Information submitted by Orion Power New York

GOWANUS GAS TURBINES (Continued) **S102150803**

indicate that this was a one-time release from a Con Ed vehicle onto blacktop. The vehicle was repaired and the spill cleaned up. (JHO)

Remarks: LEAKING TANK IN VEHICLE - SPILL ON PAVEMENT BEING CLEANED UP

Material:

Site ID:	261797
Operable Unit ID:	1050877
Operable Unit:	01
Material ID:	334231
Material Code:	0008
Material Name:	Diesel
Case No.:	Not reported
Material FA:	Petroleum
Quantity:	5
Units:	Gallons
Recovered:	5
Resource Affected:	Not reported
Oxygenate:	False

Tank Test:

SPILLS:

Facility ID:	9607252
Facility Type:	ER
DER Facility ID:	223190
Site ID:	326484
DEC Region:	2
Spill Date:	9/9/1996
Spill Number/Closed Date:	9607252 / 5/27/1998
Spill Cause:	Equipment Failure
Spill Class:	Known release with minimal potential for fire or hazard. DEC Response. Willing Responsible Party. Corrective action taken.
SWIS:	2401
Investigator:	CAENGELH
Referred To:	Not reported
Reported to Dept:	9/9/1996
CID:	349
Water Affected:	GOWANUS BAY
Spill Source:	Vessel
Spill Notifier:	Responsible Party
Cleanup Ceased:	Not reported
Cleanup Meets Std:	False
Last Inspection:	Not reported
Recommended Penalty:	False
UST Trust:	False
Remediation Phase:	0
Date Entered In Computer:	9/9/1996
Spill Record Last Update:	5/27/1998
Spiller Name:	STEVE ROMERO
Spiller Company:	CON EDISON
Spiller Address:	4 IRVING PLACE
Spiller City,St,Zip:	MANHATTAN, NY 10003
Spiller Company:	001
Contact Name:	RICHARD ROLNICK
Contact Phone:	(718) 499-1303

GOWANUS GAS TURBINES (Continued) **S102150803**

DEC Memo:	Prior to Sept, 2004 data translation this spill Lead_DEC Field was "ENGLEHARDT"
Remarks:	outboard motor on con ed spill prevention boat leaked - spill has been contained with boom - boat has been removed from water

Material:

Site ID:	326484
Operable Unit ID:	1035216
Operable Unit:	01
Material ID:	346518
Material Code:	0013
Material Name:	Lube Oil
Case No.:	Not reported
Material FA:	Petroleum
Quantity:	1
Units:	Gallons
Recovered:	No
Resource Affected:	Not reported
Oxygenate:	False

Tank Test:

Facility ID:	9607267
Facility Type:	ER
DER Facility ID:	223190
Site ID:	326485
DEC Region:	2
Spill Date:	9/9/1996
Spill Number/Closed Date:	9607267 / 8/2/2001
Spill Cause:	Equipment Failure
Spill Class:	Known release with minimal potential for fire or hazard. DEC Response. Willing Responsible Party. Corrective action taken.
SWIS:	2401
Investigator:	JHOCONNE
Referred To:	Not reported
Reported to Dept:	9/9/1996
CID:	349
Water Affected:	Not reported
Spill Source:	Commercial/Industrial
Spill Notifier:	Responsible Party
Cleanup Ceased:	Not reported
Cleanup Meets Std:	False
Last Inspection:	Not reported
Recommended Penalty:	False
UST Trust:	False
Remediation Phase:	0
Date Entered In Computer:	9/9/1996
Spill Record Last Update:	10/29/2001
Spiller Name:	STEVE ROMERO
Spiller Company:	CON EDISON
Spiller Address:	4 IRVING PLACE
Spiller City,St,Zip:	MANHATTAN, NY 10003
Spiller Company:	001
Contact Name:	MR IANELLO
Contact Phone:	(212) 460-3849
DEC Memo:	Prior to Sept, 2004 data translation this spill Lead_DEC Field was

GOWANUS GAS TURBINES (Continued) **S102150803**

	"O'CONNELL"Con Ed Notes:09/11/96 On inspection of cooling plant C2, found outside sight glass leaking onto concrete pad and bluestone. At least 1qt leaked onto bluestone. Placed absorbant pillows under leak.DEC Inspector Notes:7/31/01 Upon visual inspection, Foley found no leaks. Area around sight glass appeared clean. Repairs were made.
Remarks:	LEAKING GAUAGE ON C2 COOLING PLANT - CLEAN UP AT 1500

Material:

Site ID:	326485
Operable Unit ID:	1038418
Operable Unit:	01
Material ID:	346535
Material Code:	0013
Material Name:	Lube Oil
Case No.:	Not reported
Material FA:	Petroleum
Quantity:	1
Units:	Gallons
Recovered:	No
Resource Affected:	Not reported
Oxygenate:	False

Tank Test:

Facility ID:	9807999
Facility Type:	ER
DER Facility ID:	223190
Site ID:	246921
DEC Region:	2
Spill Date:	9/30/1998
Spill Number/Closed Date:	9807999 / 3/21/2002
Spill Cause:	Equipment Failure
Spill Class:	Known release with minimal potential for fire or hazard. DEC Response. Willing Responsible Party. Corrective action taken.
SWIS:	2401
Investigator:	JHOCONNE
Referred To:	Not reported
Reported to Dept:	9/30/1998
CID:	252
Water Affected:	Not reported
Spill Source:	Commercial/Industrial
Spill Notifier:	Responsible Party
Cleanup Ceased:	Not reported
Cleanup Meets Std:	False
Last Inspection:	Not reported
Recommended Penalty:	False
UST Trust:	False
Remediation Phase:	0
Date Entered In Computer:	9/30/1998
Spill Record Last Update:	3/21/2002
Spiller Name:	STEVE ROMERO
Spiller Company:	GOWANUS GAS TURBINE SITE
Spiller Address:	29TH ST/2ND AVE
Spiller City,St,Zip:	BROOKLYN, ZZ
Spiller Company:	001
Contact Name:	MIKE CESARE

GOWANUS GAS TURBINES (Continued) **S102150803**

Contact Phone:	(212) 580-6763
DEC Memo:	Prior to Sept, 2004 data translation this spill Lead_DEC Field was "O'CONNELL"3/21/02: Information submitted by Orion Power New York indicatethat the source of the spill was a cracked tubing on the main fuel pump to the pressure gauge on barge GT3-4. The spill was cleaned up the same day, and a repair was made. (JHO)
Remarks:	SPILL IN PROCESS OF BEING CLEANED UP AND THE REPAIRS WILL BE MADE.

Material:

Site ID:	246921
Operable Unit ID:	1065558
Operable Unit:	01
Material ID:	315535
Material Code:	0001A
Material Name:	#2 Fuel Oil
Case No.:	Not reported
Material FA:	Petroleum
Quantity:	15
Units:	Gallons
Recovered:	No
Resource Affected:	Not reported
Oxygenate:	False

Tank Test:

Facility ID:	9607675
Facility Type:	ER
DER Facility ID:	223190
Site ID:	261793
DEC Region:	2
Spill Date:	9/18/1996
Spill Number/Closed Date:	9607675 / 3/21/2002
Spill Cause:	Equipment Failure
Spill Class:	Known release with minimal potential for fire or hazard. DEC Response. Willing Responsible Party. Corrective action taken.
SWIS:	2401
Investigator:	JHOCONNE
Referred To:	Not reported
Reported to Dept:	9/18/1996
CID:	270
Water Affected:	GOWUNAS BAY
Spill Source:	Commercial/Industrial
Spill Notifier:	Affected Persons
Cleanup Ceased:	Not reported
Cleanup Meets Std:	False
Last Inspection:	Not reported
Recommended Penalty:	False
UST Trust:	False
Remediation Phase:	0
Date Entered In Computer:	9/18/1996
Spill Record Last Update:	3/21/2002
Spiller Name:	ROMERO
Spiller Company:	CON ED
Spiller Address:	4 IRVING PLACE
Spiller City,St,Zip:	MANHATTAN, NY 10003
Spiller Company:	001

GOWANUS GAS TURBINES (Continued) **S102150803**

Contact Name:	ROLENC
Contact Phone:	(718) 499-1303
DEC Memo:	Prior to Sept, 2004 data translation this spill Lead_DEC Field was "O'CONNELL"3/21/02: Information submitted by Orion Power New York indicatethat the source of the spill was a glass rupture disk on an aerator on the barge Clean Energy 2. The glass rupture disk was replaced with a teflon disk, and the spill was cleaned up. (JHO)
Remarks:	foam airating line broke product is 1 pint of number 2 and kerosene

Material:

Site ID:	261793
Operable Unit ID:	1038825
Operable Unit:	01
Material ID:	566799
Material Code:	9999
Material Name:	Other -
Case No.:	Not reported
Material FA:	Other
Quantity:	1
Units:	Gallons
Recovered:	Yes
Resource Affected:	Not reported
Oxygenate:	False

Tank Test:

Facility ID:	9507300
Facility Type:	ER
DER Facility ID:	223190
Site ID:	147335
DEC Region:	2
Spill Date:	9/14/1995
Spill Number/Closed Date:	9507300 / 2/3/2003
Spill Cause:	Equipment Failure
Spill Class:	Known release with minimal potential for fire or hazard. DEC Response. Willing Responsible Party. Corrective action taken.
SWIS:	2401
Investigator:	CAENGELH
Referred To:	Not reported
Reported to Dept:	9/14/1995
CID:	Not reported
Water Affected:	Not reported
Spill Source:	Major Facility > 400,000 gal
Spill Notifier:	Responsible Party
Cleanup Ceased:	Not reported
Cleanup Meets Std:	False
Last Inspection:	Not reported
Recommended Penalty:	False
UST Trust:	False
Remediation Phase:	0
Date Entered In Computer:	12/27/1948
Spill Record Last Update:	6/13/2006
Spiller Name:	Not reported
Spiller Company:	CON EDISON
Spiller Address:	4 IRVING PLACE
Spiller City,St,Zip:	NEW YORK, NY 10003

GOWANUS GAS TURBINES (Continued) **S102150803**

Spiller Company: 001
Contact Name: MR. MCGRATH
Contact Phone: (718) 499-1301
DEC Memo: Prior to Sept, 2004 data translation this spill Lead_DEC Field was "ENGELHARDT"
Remarks: ALL CONTAINED AND CLEANED UP.

Material:
Site ID: 147335
Operable Unit ID: 1018161
Operable Unit: 01
Material ID: 361732
Material Code: 0043A
Material Name: ANTIFREEZE
Case No.: Not reported
Material FA: Other
Quantity: 50
Units: Gallons
Recovered: 50
Resource Affected: Not reported
Oxygenate: False

Tank Test:

Click this hyperlink while viewing on your computer to access additional NY_SPILL: detail in the EDR Site Report.

J89 **VERIZON NEW YORK INC MANHOLE** **NY MANIFEST** **S102239524**
ENE **29TH STREET** **N/A**
< 1/8 **NEW YORK, NY 10016**
0.005 mi.
29 ft. **Site 30 of 48 in cluster J**

Relative:
Higher

Actual:
2 ft.

NY MANIFEST:
EPA ID: NYP000957712
Country: USA
Mailing Name: VERIZON NEW YORK INC MANHOLE
Mailing Contact: Not reported
Mailing Address: Not reported
Mailing Address 2: Not reported
Mailing City: Not reported
Mailing State: Not reported
Mailing Zip: Not reported
Mailing Zip4: Not reported
Mailing Country: Not reported
Mailing Phone: Not reported

NY MANIFEST:
No Manifest Records Available

J90 ENE < 1/8 0.005 mi. 29 ft. | **GOAANUS GAS TURBINES**
29TH ST AND 2ND AVE
BROOKLYN, NY 11232 | **NY Spills** | **S105055737**
N/A

Site 31 of 48 in cluster J

Relative: Higher

Actual: 2 ft.

SPILLS:

Facility ID:	9707445
Facility Type:	ER
DER Facility ID:	72882
Site ID:	216701
DEC Region:	2
Spill Date:	9/24/1997
Spill Number/Closed Date:	9707445 / 9/25/1997
Spill Cause:	Equipment Failure
Spill Class:	Known release with minimal potential for fire or hazard. DEC Response. Willing Responsible Party. Corrective action taken.
SWIS:	2401
Investigator:	CAENGELH
Referred To:	Not reported
Reported to Dept:	9/24/1997
CID:	323
Water Affected:	Not reported
Spill Source:	Commercial Vehicle
Spill Notifier:	Responsible Party
Cleanup Ceased:	Not reported
Cleanup Meets Std:	False
Last Inspection:	Not reported
Recommended Penalty:	False
UST Trust:	False
Remediation Phase:	0
Date Entered In Computer:	9/24/1997
Spill Record Last Update:	7/3/2000
Spiller Name:	WILLIAM MURPHY
Spiller Company:	CON EDISON
Spiller Address:	4 IRVING PLACE
Spiller City,St,Zip:	MANHATTAN, NY 10003
Spiller Company:	001
Contact Name:	WILLIAM MURPHY
Contact Phone:	(212) 580-6763
DEC Memo:	Prior to Sept, 2004 data translation this spill Lead_DEC Field was "ENGELHARDT"
Remarks:	HYDRALIC LINE BROKE, SPILLING 1 PINT OF OIL. CLEANED UP.

Material:

Site ID:	216701
Operable Unit ID:	1053827
Operable Unit:	01
Material ID:	329456
Material Code:	0010
Material Name:	Hydraulic Oil
Case No.:	Not reported
Material FA:	Petroleum
Quantity:	1
Units:	Gallons
Recovered:	Yes
Resource Affected:	Not reported
Oxygenate:	False

GOAANUS GAS TURBINES (Continued) **S105055737**

Tank Test:

Facility ID:	0106492
Facility Type:	ER
DER Facility ID:	72882
Site ID:	100143
DEC Region:	2
Spill Date:	9/21/2001
Spill Number/Closed Date:	0106492 / 10/2/2001
Spill Cause:	Other
Spill Class:	Known release with minimal potential for fire or hazard. DEC Response. Willing Responsible Party. Corrective action taken.
SWIS:	2401
Investigator:	MXTIPPLE
Referred To:	Not reported
Reported to Dept:	9/21/2001
CID:	405
Water Affected:	GOWANUS BAY
Spill Source:	Institutional, Educational, Gov., Other
Spill Notifier:	Responsible Party
Cleanup Ceased:	Not reported
Cleanup Meets Std:	False
Last Inspection:	Not reported
Recommended Penalty:	False
UST Trust:	False
Remediation Phase:	0
Date Entered In Computer:	9/21/2001
Spill Record Last Update:	10/2/2001
Spiller Name:	PAUL OR NICK
Spiller Company:	4 SILVER STAR PAINTING
Spiller Address:	PO BOX 256
Spiller City,St,Zip:	ROSLYN HARBOUR, NY 11576-
Spiller Company:	001
Contact Name:	JIM GREGORY
Contact Phone:	(718) 832-8053
DEC Memo:	Prior to Sept, 2004 data translation this spill Lead_DEC Field was "TIPPLE"10/02/2001 SPILL AREA BOOMED PRIOR TO ONSET OF PAINTING ACTIVITIES CLEANED BY RP
Remarks:	caller states that a can of paint thinner got some water in it and it spilled into the water - appears to be very small and absorbent materials have been placed

Material:

Site ID:	100143
Operable Unit ID:	843406
Operable Unit:	01
Material ID:	531344
Material Code:	1344A
Material Name:	PAINT LACQUER THINNERS
Case No.:	Not reported
Material FA:	Other
Quantity:	0
Units:	Gallons
Recovered:	No
Resource Affected:	Not reported
Oxygenate:	False

GOAANUS GAS TURBINES (Continued) **S105055737**

Tank Test:

Facility ID:	9606956
Facility Type:	ER
DER Facility ID:	72882
Site ID:	303231
DEC Region:	2
Spill Date:	8/31/1996
Spill Number/Closed Date:	9606956 / 5/13/1998
Spill Cause:	Other
Spill Class:	Known release with minimal potential for fire or hazard. DEC Response. Willing Responsible Party. Corrective action taken.
SWIS:	2401
Investigator:	JHOCONNE
Referred To:	Not reported
Reported to Dept:	8/31/1996
CID:	312
Water Affected:	GOWANUS CANAL
Spill Source:	Vessel
Spill Notifier:	Responsible Party
Cleanup Ceased:	Not reported
Cleanup Meets Std:	False
Last Inspection:	Not reported
Recommended Penalty:	False
UST Trust:	False
Remediation Phase:	0
Date Entered In Computer:	8/31/1996
Spill Record Last Update:	5/13/1998
Spiller Name:	Not reported
Spiller Company:	CON EDISON
Spiller Address:	128 WEST END AVENUE
Spiller City,St,Zip:	NEW YORK, NY 10023
Spiller Company:	001
Contact Name:	Not reported
Contact Phone:	Not reported
DEC Memo:	Prior to Sept, 2004 data translation this spill Lead_DEC Field was "O'CONNELL"8/31/96 (Katz notes): called MEG - on way to perform clean up. S&D on-scene - placed boom around. As per Jim Gregory, barge master (pager# 917-616-1400) fuel to/from surge tank is gravity fed to G.T. barges. Came out through overflow veny pipe into Gowanus Canal.Puxxled fuel back through foam mixing system (?). Barge has 6 - 8" containment rail and permanent containment boom around it. 25-35 psi pressure vessel with fill line and return line, feed line.
Remarks:	tank expansion spilled less than 1 gal of the oil/kerosene mix in the canal

Material:

Site ID:	303231
Operable Unit ID:	1038086
Operable Unit:	01
Material ID:	346221
Material Code:	0001A
Material Name:	#2 Fuel Oil
Case No.:	Not reported
Material FA:	Petroleum
Quantity:	1

GOAANUS GAS TURBINES (Continued) **S105055737**

Units:	Gallons
Recovered:	No
Resource Affected:	Not reported
Oxygenate:	False
Site ID:	303231
Operable Unit ID:	1038086
Operable Unit:	01
Material ID:	346222
Material Code:	0012A
Material Name:	Kerosene
Case No.:	Not reported
Material FA:	Petroleum
Quantity:	1
Units:	Gallons
Recovered:	No
Resource Affected:	Not reported
Oxygenate:	False

Tank Test:

Facility ID:	0506380
Facility Type:	ER
DER Facility ID:	72882
Site ID:	351587
DEC Region:	2
Spill Date:	8/24/2005
Spill Number/Closed Date:	0506380 / 9/30/2005
Spill Cause:	Equipment Failure
Spill Class:	Known release with minimal potential for fire or hazard. DEC Response. Willing Responsible Party. Corrective action taken.
SWIS:	2401
Investigator:	SMSANGES
Referred To:	Not reported
Reported to Dept:	8/24/2005
CID:	444
Water Affected:	Not reported
Spill Source:	Gasoline Station
Spill Notifier:	Other
Cleanup Ceased:	Not reported
Cleanup Meets Std:	True
Last Inspection:	Not reported
Recommended Penalty:	False
UST Trust:	False
Remediation Phase:	0
Date Entered In Computer:	8/24/2005
Spill Record Last Update:	9/30/2005
Spiller Name:	JIM GREGORY
Spiller Company:	GOWANAS GAS STATION
Spiller Address:	29TH/ 2ND AVE
Spiller City,St,Zip:	BROOKLYN, NY
Spiller Company:	001
Contact Name:	JIM GREGORY
Contact Phone:	(516) 790-4426
DEC Memo:	9/30 Sangesland spoke to Jim Gregory at ReliantTransferring lube oil from 55 gal drum into resovour on turbine.Leak at drum transfer pump, spilled onto cement. All lube oil was contained and cleaned up.Spill

GOAANUS GAS TURBINES (Continued) **S105055737**

	Closed
Remarks:	CALLER STATED A DOOR ON A GAS TURBINE WAS LEFT OPEN: HAS BEEN REPAIRED:

Material:

Site ID:	351587
Operable Unit ID:	1109089
Operable Unit:	01
Material ID:	2099074
Material Code:	0013
Material Name:	Lube Oil
Case No.:	Not reported
Material FA:	Petroleum
Quantity:	0
Units:	Gallons
Recovered:	No
Resource Affected:	Not reported
Oxygenate:	False

Tank Test:

Facility ID:	1105459
Facility Type:	ER
DER Facility ID:	403821
Site ID:	453114
DEC Region:	2
Spill Date:	8/14/2011
Spill Number/Closed Date:	1105459 / 8/15/2011
Spill Cause:	Other
Spill Class:	Not reported
SWIS:	2401
Investigator:	HRPATEL
Referred To:	Not reported
Reported to Dept:	8/14/2011
CID:	Not reported
Water Affected:	Not reported
Spill Source:	Vessel
Spill Notifier:	Other
Cleanup Ceased:	Not reported
Cleanup Meets Std:	False
Last Inspection:	Not reported
Recommended Penalty:	False
UST Trust:	False
Remediation Phase:	0
Date Entered In Computer:	8/14/2011
Spill Record Last Update:	8/15/2011
Spiller Name:	Not reported
Spiller Company:	US POWER GEN
Spiller Address:	Not reported
Spiller City,St,Zip:	NY
Spiller Company:	999
Contact Name:	DAN LACHMAN
Contact Phone:	Not reported
DEC Memo:	spoke with Dan. some minor oily water dripped into water. non-recoverable sheen. Coast Guard responded and satisfied with cleanup.

GOAANUS GAS TURBINES (Continued) **S105055737**

Remarks: Caller advised can see a sheen on the water from his barge. Caller advised it is from residual oil from the deck of the barge. Clean up is in progress.

Material:

Site ID:	453114
Operable Unit ID:	1203274
Operable Unit:	01
Material ID:	2199906
Material Code:	0022
Material Name:	Waste Oil/Used Oil
Case No.:	Not reported
Material FA:	Petroleum
Quantity:	Not reported
Units:	Not reported
Recovered:	Not reported
Resource Affected:	Not reported
Oxygenate:	False

Tank Test:

Click this hyperlink while viewing on your computer to access additional NY_SPILL: detail in the EDR Site Report.

C91 **SAMARITAN VILLAGE** **NY UST** **U004048223**
SW **130-20 39TH ROAD** **N/A**
< 1/8 **RICHMOND HILL, NY 11418**
0.006 mi.
31 ft. **Site 14 of 14 in cluster C**

Relative:
Higher

Actual:
9 ft.

UST:

Id/Status:	2-608858 / Unregulated
Program Type:	PBS
Region:	STATE
DEC Region:	2
Expiration Date:	N/A
UTM X:	583521.00257999997
UTM Y:	4501055.2214099998
Site Type:	Unknown

Affiliation Records:

Site Id:	30707
Affiliation Type:	Facility Owner
Company Name:	SAMARITAN VILLAGE INCORPRATED
Contact Type:	Not reported
Contact Name:	Not reported
Address1:	138-02 QUEENS BOULEVARD
Address2:	Not reported
City:	BRIARWOOD
State:	NY
Zip Code:	11435
Country Code:	001
Phone:	(718) 206-2000
EMail:	Not reported
Fax Number:	Not reported
Modified By:	NRLOMBAR
Date Last Modified:	2/4/2011

SAMARITAN VILLAGE (Continued) **U004048223**

Site Id:	30707
Affiliation Type:	Mail Contact
Company Name:	PJ WYER CONSTRUCTION INC.
Contact Type:	Not reported
Contact Name:	PJ WYER
Address1:	221 BROADWAY
Address2:	SUITE 203
City:	AMITYVILLE
State:	NY
Zip Code:	11701
Country Code:	001
Phone:	(631) 691-0092
EMail:	Not reported
Fax Number:	Not reported
Modified By:	TRANSLAT
Date Last Modified:	3/4/2004

Site Id:	30707
Affiliation Type:	On-Site Operator
Company Name:	SAMARITAN VILLAGE INCORPRATED
Contact Type:	Not reported
Contact Name:	ANITA ZYCH
Address1:	Not reported
Address2:	Not reported
City:	Not reported
State:	NN
Zip Code:	Not reported
Country Code:	001
Phone:	(718) 441-8913
EMail:	Not reported
Fax Number:	Not reported
Modified By:	TRANSLAT
Date Last Modified:	3/4/2004

Site Id:	30707
Affiliation Type:	Emergency Contact
Company Name:	SAMARITAN VILLAGE INCORPRATED
Contact Type:	Not reported
Contact Name:	ANITA ZYCH
Address1:	Not reported
Address2:	Not reported
City:	Not reported
State:	NN
Zip Code:	Not reported
Country Code:	001
Phone:	(718) 441-8913
EMail:	Not reported
Fax Number:	Not reported
Modified By:	TRANSLAT
Date Last Modified:	3/4/2004

Tank Info:

Tank Number:	01
Tank ID:	65882
Tank Status:	Closed - Removed
Material Name:	Closed - Removed

SAMARITAN VILLAGE (Continued) **U004048223**

Capacity Gallons:	4000
Install Date:	Not reported
Date Tank Closed:	04/01/2003
Registered:	True
Tank Location:	Underground
Tank Type:	Steel/carbon steel
Material Code:	0009
Common Name of Substance:	Gasoline
Tightness Test Method:	NN
Date Test:	Not reported
Next Test Date:	Not reported
Pipe Model:	Not reported
Modified By:	TRANSLAT
Last Modified:	03/04/2004

Equipment Records:

B00 - Tank External Protection - None
G00 - Tank Secondary Containment - None
J00 - Dispenser - None
C02 - Pipe Location - Underground/On-ground
F00 - Pipe External Protection - None
A00 - Tank Internal Protection - None
D01 - Pipe Type - Steel/Carbon Steel/Iron
H00 - Tank Leak Detection - None
I00 - Overfill - None

Tank Number:	02
Tank ID:	65883
Tank Status:	Closed - Removed
Material Name:	Closed - Removed
Capacity Gallons:	4000
Install Date:	Not reported
Date Tank Closed:	04/01/2003
Registered:	True
Tank Location:	Underground
Tank Type:	Steel/carbon steel
Material Code:	0009
Common Name of Substance:	Gasoline
Tightness Test Method:	NN
Date Test:	Not reported
Next Test Date:	Not reported
Pipe Model:	Not reported
Modified By:	TRANSLAT
Last Modified:	03/04/2004

Equipment Records:

C02 - Pipe Location - Underground/On-ground
G00 - Tank Secondary Containment - None
J00 - Dispenser - None
H00 - Tank Leak Detection - None
A00 - Tank Internal Protection - None
D01 - Pipe Type - Steel/Carbon Steel/Iron
F00 - Pipe External Protection - None
I00 - Overfill - None
B00 - Tank External Protection - None

J92 ENE < 1/8 0.008 mi. 40 ft. | **CON EDISON - GOWANUS SUBSTATION**
27TH ST & 3RD AVE
BROOKLYN, NY 11232 | **RCRA-LQG** | **1000111665**
NYD981182215

Site 32 of 48 in cluster J

Relative: Higher

Actual: 2 ft.

RCRA-LQG:

Date form received by agency:	03/06/2012
Facility name:	CON EDISON - GOWANUS SUBSTATION
Facility address:	27TH ST & 3RD AVE BROOKLYN, NY 11232
EPA ID:	NYD981182215
Mailing address:	IRVING PLACE NEW YORK, NY 10003
Contact:	DENNIS HUACON
Contact address:	Not reported Not reported
Contact country:	US
Contact telephone:	(212) 460-2808
Contact email:	Not reported
EPA Region:	02
Land type:	Private
Classification:	Large Quantity Generator
Description:	Handler: generates 1,000 kg or more of hazardous waste during any calendar month; or generates more than 1 kg of acutely hazardous waste during any calendar month; or generates more than 100 kg of any residue or contaminated soil, waste or other debris resulting from the cleanup of a spill, into or on any land or water, of acutely hazardous waste during any calendar month; or generates 1 kg or less of acutely hazardous waste during any calendar month, and accumulates more than 1 kg of acutely hazardous waste at any time; or generates 100 kg or less of any residue or contaminated soil, waste or other debris resulting from the cleanup of a spill, into or on any land or water, of acutely hazardous waste during any calendar month, and accumulates more than 100 kg of that material at any time

Owner/Operator Summary:

Owner/operator name:	CONSOLIDATED EDISON COMPANY OF NY, INC.
Owner/operator address:	IRVING PLACE, 15TH FL NEW YORK, NY 10003
Owner/operator country:	US
Owner/operator telephone:	Not reported
Legal status:	Private
Owner/Operator Type:	Operator
Owner/Op start date:	01/01/2006
Owner/Op end date:	Not reported

Owner/operator name:	CONSOLIDATED EDISON COMPANY OF NY, INC.
Owner/operator address:	IRVING PLACE, 15TH FL NEW YORK, NY 10003
Owner/operator country:	US
Owner/operator telephone:	Not reported
Legal status:	Private
Owner/Operator Type:	Owner
Owner/Op start date:	01/01/2006
Owner/Op end date:	Not reported

Handler Activities Summary:

CON EDISON - GOWANUS SUBSTATION (Continued) **1000111665**

U.S. importer of hazardous waste: No
Mixed waste (haz. and radioactive): No
Recycler of hazardous waste: No
Transporter of hazardous waste: No
Treater, storer or disposer of HW: No
Underground injection activity: No
On-site burner exemption: No
Furnace exemption: No
Used oil fuel burner: No
Used oil processor: No
User oil refiner: No
Used oil fuel marketer to burner: No
Used oil Specification marketer: No
Used oil transfer facility: No
Used oil transporter: No

Historical Generators:

Date form received by agency: 01/01/2007
Facility name: CON EDISON - GOWANUS SUBSTATION
Site name: CON EDISION - GOWANUS
Classification: Small Quantity Generator

Date form received by agency: 01/01/2006
Facility name: CON EDISON - GOWANUS SUBSTATION
Site name: CON EDISION - GOWANUS
Classification: Conditionally Exempt Small Quantity Generator

Date form received by agency: 05/31/2002
Facility name: CON EDISON - GOWANUS SUBSTATION
Site name: CON EDISION - GOWANUS
Classification: Large Quantity Generator

Date form received by agency: 12/03/2001
Facility name: CON EDISON - GOWANUS SUBSTATION
Site name: ASTORIA GEN - GOWANUS GENERATING STA
Classification: Conditionally Exempt Small Quantity Generator

Date form received by agency: 01/01/2001
Facility name: CON EDISON - GOWANUS SUBSTATION
Site name: GOWANUS GAS TURBINES
Classification: Large Quantity Generator

Date form received by agency: 12/22/1999
Facility name: CON EDISON - GOWANUS SUBSTATION
Site name: ASTORIA GEN - GOWANUS GENERATING STA
Classification: Conditionally Exempt Small Quantity Generator

Date form received by agency: 02/26/1998
Facility name: CON EDISON - GOWANUS SUBSTATION
Site name: CON ED - GOWANUS GAS TURBINE SITE
Classification: Large Quantity Generator

Date form received by agency: 10/29/1993
Facility name: CON EDISON - GOWANUS SUBSTATION
Site name: ASTORIA GEN - GOWANUS GENERATING STA
Classification: Large Quantity Generator

CON EDISON - GOWANUS SUBSTATION (Continued) **1000111665**

Hazardous Waste Summary:

Waste code: D001
Waste name: IGNITABLE HAZARDOUS WASTES ARE THOSE WASTES WHICH HAVE A FLASHPOINT OF LESS THAN 140 DEGREES FAHRENHEIT AS DETERMINED BY A PENSKY-MARTENS CLOSED CUP FLASH POINT TESTER. ANOTHER METHOD OF DETERMINING THE FLASH POINT OF A WASTE IS TO REVIEW THE MATERIAL SAFETY DATA SHEET, WHICH CAN BE OBTAINED FROM THE MANUFACTURER OR DISTRIBUTOR OF THE MATERIAL. LACQUER THINNER IS AN EXAMPLE OF A COMMONLY USED SOLVENT WHICH WOULD BE CONSIDERED AS IGNITABLE HAZARDOUS WASTE.

Waste code: D002
Waste name: A WASTE WHICH HAS A PH OF LESS THAN 2 OR GREATER THAN 12.5 IS CONSIDERED TO BE A CORROSIVE HAZARDOUS WASTE. SODIUM HYDROXIDE, A CAUSTIC SOLUTION WITH A HIGH PH, IS OFTEN USED BY INDUSTRIES TO CLEAN OR DEGREASE PARTS. HYDROCHLORIC ACID, A SOLUTION WITH A LOW PH, IS USED BY MANY INDUSTRIES TO CLEAN METAL PARTS PRIOR TO PAINTING. WHEN THESE CAUSTIC OR ACID SOLUTIONS BECOME CONTAMINATED AND MUST BE DISPOSED, THE WASTE WOULD BE A CORROSIVE HAZARDOUS WASTE.

Waste code: D006
Waste name: CADMIUM

Waste code: D007
Waste name: CHROMIUM

Waste code: D008
Waste name: LEAD

Waste code: D009
Waste name: MERCURY

Waste code: B002
Waste name: B002

Waste code: B004
Waste name: B004

Biennial Reports:

Last Biennial Reporting Year: 2013

Annual Waste Handled:

Waste code: D001
Waste name: IGNITABLE HAZARDOUS WASTES ARE THOSE WASTES WHICH HAVE A FLASHPOINT OF LESS THAN 140 DEGREES FAHRENHEIT AS DETERMINED BY A PENSKY-MARTENS CLOSED CUP FLASH POINT TESTER. ANOTHER METHOD OF DETERMINING THE FLASH POINT OF A WASTE IS TO REVIEW THE MATERIAL SAFETY DATA SHEET, WHICH CAN BE OBTAINED FROM THE MANUFACTURER OR DISTRIBUTOR OF THE MATERIAL. LACQUER THINNER IS AN EXAMPLE OF A COMMONLY USED SOLVENT WHICH WOULD BE CONSIDERED AS IGNITABLE HAZARDOUS WASTE.
Amount (Lbs): 40

Waste code: D002
Waste name: A WASTE WHICH HAS A PH OF LESS THAN 2 OR GREATER THAN 12.5 IS CONSIDERED TO BE A CORROSIVE HAZARDOUS WASTE. SODIUM HYDROXIDE, A CAUSTIC SOLUTION WITH A HIGH PH, IS OFTEN USED BY INDUSTRIES TO CLEAN OR DEGREASE PARTS. HYDROCHLORIC ACID, A SOLUTION WITH A LOW PH, IS

CON EDISON - GOWANUS SUBSTATION (Continued) **1000111665**

USED BY MANY INDUSTRIES TO CLEAN METAL PARTS PRIOR TO PAINTING. WHEN THESE CAUSTIC OR ACID SOLUTIONS BECOME CONTAMINATED AND MUST BE DISPOSED, THE WASTE WOULD BE A CORROSIVE HAZARDOUS WASTE.

Amount (Lbs): 198.4

Waste code: D006
Waste name: CADMIUM
Amount (Lbs): 165.3

Waste code: D007
Waste name: CHROMIUM
Amount (Lbs): 165.3

Waste code: D008
Waste name: LEAD
Amount (Lbs): 36198.4

Waste code: D009
Waste name: MERCURY
Amount (Lbs): 30

Facility Has Received Notices of Violations:
Regulation violated: Not reported
Area of violation: Generators - General
Date violation determined: 06/18/1997
Date achieved compliance: 07/21/1997
Violation lead agency: State
Enforcement action: WRITTEN INFORMAL
Enforcement action date: 06/18/1997
Enf. disposition status: Not reported
Enf. disp. status date: Not reported
Enforcement lead agency: State
Proposed penalty amount: Not reported
Final penalty amount: Not reported
Paid penalty amount: Not reported

Evaluation Action Summary:
Evaluation date: 11/14/2012
Evaluation: COMPLIANCE ASSISTANCE VISIT
Area of violation: Not reported
Date achieved compliance: Not reported
Evaluation lead agency: EPA

Evaluation date: 06/02/1997
Evaluation: COMPLIANCE EVALUATION INSPECTION ON-SITE
Area of violation: Generators - General
Date achieved compliance: 07/21/1997
Evaluation lead agency: State

D93 SW < 1/8 0.009 mi. 46 ft. | **FIVE GAL HYDRAULIC OIL FROM TRUCK**
222 FIRST AVENUE
BROOKLYN, NY | **NY Spills** | **S108763844**
N/A

Site 9 of 10 in cluster D

Relative: Higher

Actual: 7 ft.

SPILLS:

Facility ID:	0705730
Facility Type:	ER
DER Facility ID:	335597
Site ID:	386096
DEC Region:	2
Spill Date:	8/18/2007
Spill Number/Closed Date:	0705730 / 11/8/2007
Spill Cause:	Equipment Failure
Spill Class:	Known release with minimal potential for fire or hazard. DEC Response. Willing Responsible Party. Corrective action taken.
SWIS:	2401
Investigator:	gdbreen
Referred To:	Not reported
Reported to Dept:	8/18/2007
CID:	75
Water Affected:	N/A
Spill Source:	Commercial Vehicle
Spill Notifier:	Responsible Party
Cleanup Ceased:	Not reported
Cleanup Meets Std:	False
Last Inspection:	Not reported
Recommended Penalty:	False
UST Trust:	False
Remediation Phase:	0
Date Entered In Computer:	8/18/2007
Spill Record Last Update:	11/8/2007
Spiller Name:	ERT DESK
Spiller Company:	CON EDISON VEHICLE
Spiller Address:	3RD AVE YARD
Spiller City,St,Zip:	BROOKLYN, NY
Spiller Company:	999
Contact Name:	ERT DESK
Contact Phone:	(212) 580-8383
DEC Memo:	11/08/07 - See eDocs for Con Ed report detailing cleanup and closure.207636. see eDocs
Remarks:	equipt fauilure no accident-onto asphalt at the CON ED yard-will be cleaned up-3 hours cleanup. 207636

Material:

Site ID:	386096
Operable Unit ID:	1143345
Operable Unit:	01
Material ID:	2133622
Material Code:	0010
Material Name:	Hydraulic Oil
Case No.:	Not reported
Material FA:	Petroleum
Quantity:	5
Units:	Gallons
Recovered:	No
Resource Affected:	Not reported
Oxygenate:	False

FIVE GAL HYDRAULIC OIL FROM TRUCK (Continued) **S108763844**

Tank Test:

D94 **3RD AVENUE YARD** **NY Spills** **S102180167**
SW **222 FIRST AVENUE** **N/A**
< 1/8 **BROOKLYN, NY**
0.009 mi.
46 ft. **Site 10 of 10 in cluster D**

Relative:
Higher

Actual:
7 ft.

SPILLS:

Facility ID:	9605700
Facility Type:	ER
DER Facility ID:	86529
Site ID:	97077
DEC Region:	2
Spill Date:	7/31/1996
Spill Number/Closed Date:	9605700 / 8/2/1996
Spill Cause:	Equipment Failure
Spill Class:	Known release with minimal potential for fire or hazard. DEC Response. Willing Responsible Party. Corrective action taken.
SWIS:	2401
Investigator:	KATZ
Referred To:	Not reported
Reported to Dept:	8/2/1996
CID:	266
Water Affected:	Not reported
Spill Source:	Commercial Vehicle
Spill Notifier:	Responsible Party
Cleanup Ceased:	Not reported
Cleanup Meets Std:	False
Last Inspection:	Not reported
Recommended Penalty:	False
UST Trust:	False
Remediation Phase:	0
Date Entered In Computer:	8/2/1996
Spill Record Last Update:	9/3/1996
Spiller Name:	STEVE ROMERO
Spiller Company:	CON EDISON
Spiller Address:	4 IRVING PLACE
Spiller City,St,Zip:	NEW YORK, NY 10003
Spiller Company:	001
Contact Name:	MR OPAK
Contact Phone:	(718) 802-5178
DEC Memo:	Not reported
Remarks:	SPILL FROM OVERHEATED TRUCK. ONTO PAVEMENT. CLEANED UP.

Material:

Site ID:	97077
Operable Unit ID:	1036505
Operable Unit:	01
Material ID:	348447
Material Code:	0043A
Material Name:	ANTIFREEZE
Case No.:	Not reported
Material FA:	Other
Quantity:	1
Units:	Gallons
Recovered:	Yes

3RD AVENUE YARD (Continued) **S102180167**

Resource Affected: Not reported
Oxygenate: False

Tank Test:

Facility ID: 9509488
Facility Type: ER
DER Facility ID: 86529
Site ID: 289970
DEC Region: 2
Spill Date: 10/31/1995
Spill Number/Closed Date: 9509488 / 7/27/2004
Spill Cause: Unknown
Spill Class: Known release with minimal potential for fire or hazard. DEC Response. Willing Responsible Party. Corrective action taken.
SWIS: 2401
Investigator: JHOCONNE
Referred To: Not reported
Reported to Dept: 11/1/1995
CID: 195
Water Affected: Not reported
Spill Source: Commercial/Industrial
Spill Notifier: Affected Persons
Cleanup Ceased: Not reported
Cleanup Meets Std: False
Last Inspection: Not reported
Recommended Penalty: False
UST Trust: False
Remediation Phase: 0
Date Entered In Computer: 11/1/1995
Spill Record Last Update: 7/27/2004
Spiller Name: Not reported
Spiller Company: UNKNOWN
Spiller Address: Not reported
Spiller City,St,Zip: NY
Spiller Company: 999
Contact Name: ROSADO
Contact Phone: (718) 802-5150
DEC Memo: Prior to Sept, 2004 data translation this spill Lead_DEC Field was "O'CONNELL"11/1/95 (Mulqueen notes): Update - found water in manhole, pumped into flush truck, later found tar-like substance, 91 ppm PCB. On 10/31, 0351 hrs, pumped 1000 gallons into 3 catch basins:1. NE corner Surf Ave/West 12 St.2.N side West 12th St, 10' north of Surf Ave.3. N side Surf Ave, 10' west of West 12th St.Took samples of water in flush truck, yard pit and 3 catch basins. Contact Steve Romero, Con Ed CIG Supervisor (212) 580-6763.7/27/04: Con Ed submitted copy of 11/17/95 notification letter to DEP, which states: "No visible oil sheen was seen on top of water which almost completely filled Manhole 60739 located at West 12th Street and Surf Avenue. Therefore, approximately a total of 1,000 gallons of water/sludge was pumped out from this manhole on 10/31/95 into flush trucks. This water/sludge was brought back to Con Edison's Third Avenue Yard Flush Truck Facility for dewatering. An estimate of 3,000 gallons of water was discharged from the Flush Truck Facility into the New York City sewer system. After pumping of this manhole, a section of the manholewall was found to have a tar-like substance on

3RD AVENUE YARD (Continued) **S102180167**

it. A sample of this substance was taken and sent to Con Edison's Chemical Laboratory for PCB analysis. At approximately 10:00 p.m. on10/31/95, the laboratory result shows 91 ppm PCBs was detected in this substance. As soon as the laboratory result was received, the Flush Truck Facility was closed, sewer connection wasplugged, and the flush trucks were quarantined. The sedimentation basin, drying area, dumping area, and discharge manhole of the Flush Truck Facility were all decontaminated by double washed with detergent and rinsed with water. The flush trucks were triple rinsed and washed. On November 5, 1995, cleanup was completed." Close out. (JHO)

Remarks: CON ED CREW FLUSHED MAN HOLE AT W 12TH ST. & SURF AVE. BROOKLYNFLUSH TRUCK WAS EMPTIED AT 06:30 ON 10-31-95. AFTER FLUSHINGMAN HOLE, INSPECTION SHOWED TAR LIKE SUBSTANCE ON CABLES AND WALLSANALYSE OF SUBSTANCE SHOWS 91 PARTS PER MILLION PCB. SOME OF THETHE 1000 GALS OF WATER EMPTIED FROM FLUSH TRUCK MAY HAVE GONE INTOCITY SEWER SYSTEM FROM HOLDING AREA. MAN HOLE NUMBER 60446.COMPLAINANT STATES MAN HOLE IS FILLED BY SEA WATER AT HIGH TIDE.

Material:

Site ID:	289970
Operable Unit ID:	1023695
Operable Unit:	01
Material ID:	360447
Material Code:	0063A
Material Name:	UNKNOWN HAZARDOUS MATERIAL
Case No.:	Not reported
Material FA:	Hazardous Material
Quantity:	0
Units:	Gallons
Recovered:	No
Resource Affected:	Not reported
Oxygenate:	False

Tank Test:

E95
East
< 1/8
0.010 mi.
53 ft.

MANHOLE # 3997 **NY Spills** **S106969429**
33RD STREET & 4TH AVE **N/A**
BROOKLYN, NY

Site 10 of 15 in cluster E

Relative:
Higher

Actual:
6 ft.

SPILLS:

Facility ID:	0504058
Facility Type:	ER
DER Facility ID:	295239
Site ID:	348791
DEC Region:	2
Spill Date:	7/5/2005
Spill Number/Closed Date:	0504058 / 9/13/2005
Spill Cause:	Unknown
Spill Class:	Known release with minimal potential for fire or hazard. DEC Response. Willing Responsible Party. Corrective action taken.
SWIS:	2401
Investigator:	SKARAKHA
Referred To:	Not reported
Reported to Dept:	7/6/2005
CID:	444

MANHOLE # 3997 (Continued) **S106969429**

Water Affected:	Not reported
Spill Source:	Institutional, Educational, Gov., Other
Spill Notifier:	Responsible Party
Cleanup Ceased:	Not reported
Cleanup Meets Std:	False
Last Inspection:	Not reported
Recommended Penalty:	False
UST Trust:	False
Remediation Phase:	0
Date Entered In Computer:	7/6/2005
Spill Record Last Update:	9/13/2005
Spiller Name:	ERT DESK MIKE DAUGHTERY
Spiller Company:	MANHOLE # 3997
Spiller Address:	33RD STREET& 4TH AVE
Spiller City,St,Zip:	BROOKLYN, NY
Spiller Company:	001
Contact Name:	ERT DESK MIKE DAUGHTERY
Contact Phone:	(212) 580-8383
DEC Memo:	e2mis no 159586JEROME SLAVAGE REPORTS FINDING APPX 1 GAL OF UNK OIL ON APPX 100 GALS OF WATER. NO SEWERS, WATERWAYS AFFECTED. SPILL APPEARS TO BE CONTAINED TO THE STRUCTURE. A SAMPLE WAS TAKEN. HE WAS UNABLE TO VERIFY THE SOURCE OF THE SPILL, AND IS RETURNING TO LOCATION TO RETRIEVE FURTHER INFORMATION.UPDATE 05-JUL-2005 1631HRSJEROME SLAVAGE RETURNED TO LOCATION. VERIFIED, HE CANNOT POSITIVELY IDENTIFY ANY SUMPS OR SEWER CONNECTIONS IN THE STRUCTURE, WATER IS STANDING STILL. ENVIRONMENTAL TAG NO. IS 41180.LAB RESULT RECEIVED 7/6/05 - 0036. 05-06507. < 1.0 PPM. TJ - 504957/06/2005 11:20 HRS. -- W. TUDY OF BROOKLYN ENV OPS REPORTED EARLIER THAT HE WAS ON LOCATION AT S/W/C 33 ST & 4TH AVE, BUT THERE WAS NO ENV STOP TAG IN MANHOLE AND NO BADGE WITH MANHOLE NUMBER. C&DO PLATE 33-J WAS CHECKED AND FOUND MANHOLE TUDY OPENED WAS MH-4012. MH-3397 IS ACTUALLY LOCATED IN EAST INTERSECTION OF 33 ST & 4 AVE. (NEAR S/E/C). TUDY WENT TO THAT STRUCTURE AND AT 11:20 HRS REPORTED UNABLE TO CLEAN MANHOLE AT THIS TIME DUE TOTRAFFIC CONDITIONS. ALSO REPORTS MANHOLE IS FULL OF WATER AND TANKER WILL BE NEEDED. 7/06/2005 15:00 HRS. -- AS PER ENV OPS O/S B. BAMONTE, ENV OPS WILL GO BACK TO CLEAN STRUCTURE ON 11PM SHIFT DUE TO TRAFFIC CONDITIONS. AS PER HIS REQUEST, I WILL ORDER "UNDER 50" TANKER FROM CENTRAL FIELD SERVICES FOR 11PM. -- W.W. #17344 --UPDATE 7-13-05 03:00 J. IOCCO REPORTS, DOUBLE WASHED STRUCTURE USING BIO GEN 760, REMOVED TAG AND NO SUMPS FOUND. JOB 100% COMPLETED. S. PACE 49874.Closed. 9-13-05. GB
Remarks:	COMING OFF 24HOUR CLOCK DUE TO TRAFFIC: CONED # 159586 NO TO 5 QUESTINS

Material:

Site ID:	348791
Operable Unit ID:	1106439
Operable Unit:	01
Material ID:	1971361
Material Code:	0066A
Material Name:	UNKNOWN PETROLEUM
Case No.:	Not reported
Material FA:	Petroleum
Quantity:	0
Units:	Gallons
Recovered:	No
Resource Affected:	Not reported
Oxygenate:	False

MANHOLE # 3997 (Continued) **S106969429**

Tank Test:

96
West
< 1/8
0.010 mi.
55 ft.

BROOKLYN MARINE TERMINAL EDC -DDC **NY Spills** **S103571875**
29TH STREET - 39TH STREET & WATER STREET **N/A**
BROOKLYN, NY

Relative:
Lower

Actual:
0 ft.

SPILLS:

Facility ID:	9714187
Facility Type:	ER
DER Facility ID:	203215
Site ID:	247490
DEC Region:	2
Spill Date:	3/20/1998
Spill Number/Closed Date:	9714187 / 1/14/2005
Spill Cause:	Other
Spill Class:	Known release that creates potential for fire or hazard. DEC Response. Willing Responsible Party. Corrective action taken.
SWIS:	2401
Investigator:	JAKOLLEE
Referred To:	Not reported
Reported to Dept:	3/23/1998
CID:	351
Water Affected:	Not reported
Spill Source:	Commercial/Industrial
Spill Notifier:	Responsible Party
Cleanup Ceased:	Not reported
Cleanup Meets Std:	False
Last Inspection:	Not reported
Recommended Penalty:	False
UST Trust:	False
Remediation Phase:	0
Date Entered In Computer:	3/23/1998
Spill Record Last Update:	7/7/2005
Spiller Name:	Not reported
Spiller Company:	EDP
Spiller Address:	Not reported
Spiller City,St,Zip:	ZZ
Spiller Company:	001
Contact Name:	KEITH PEPENELLA
Contact Phone:	(212) 619-0460
DEC Memo:	Prior to Sept, 2004 data translation this spill Lead_DEC Field was "KOLLEENY"This spill site has been remediated and NFA issued as per JK and as such closed. -II (01/14/05).
Remarks:	DEC WAS ALREADY ON SITE - UST REMOVALS ON SITE - SPILLAGE FOUND AROUND TANKS AND PUMPS

Material:

Site ID:	247490
Operable Unit ID:	1057043
Operable Unit:	01
Material ID:	325154
Material Code:	0066A
Material Name:	UNKNOWN PETROLEUM
Case No.:	Not reported
Material FA:	Petroleum

BROOKLYN MARINE TERMINAL EDC -DDC (Continued) **S103571875**

Quantity:	0
Units:	Gallons
Recovered:	No
Resource Affected:	Not reported
Oxygenate:	False

Tank Test:

Facility ID:	9714188
Facility Type:	ER
DER Facility ID:	203215
Site ID:	122202
DEC Region:	2
Spill Date:	3/20/1998
Spill Number/Closed Date:	9714188 / 4/22/2005
Spill Cause:	Other
Spill Class:	Known release that creates potential for fire or hazard. DEC Response. Willing Responsible Party. Corrective action taken.
SWIS:	2401
Investigator:	AIIslam
Referred To:	Not reported
Reported to Dept:	3/23/1998
CID:	351
Water Affected:	Not reported
Spill Source:	Commercial/Industrial
Spill Notifier:	Other
Cleanup Ceased:	Not reported
Cleanup Meets Std:	False
Last Inspection:	Not reported
Recommended Penalty:	False
UST Trust:	False
Remediation Phase:	0
Date Entered In Computer:	3/23/1998
Spill Record Last Update:	7/7/2005
Spiller Name:	Not reported
Spiller Company:	EDP
Spiller Address:	Not reported
Spiller City,St,Zip:	ZZ
Spiller Company:	001
Contact Name:	KEITH PEPENELLA
Contact Phone:	(212) 619-0460
DEC Memo:	Prior to Sept, 2004 data translation this spill Lead_DEC Field was "KOLLEENY"2/4/05- The spill case is transferred to I. Islam and the site is under remediation by O'Brien-Kreitzberg - II4/22/05- According to the monitoring report submitted by URS Corp. for the site, 3 consecutive groundwater sampling results at the site were found in compliance with NYSDEC requirements. As such, the spill is closed. - II.
Remarks:	DEC WAS ALREADY ON SITE - UST REMOVALS BEING DONE ON SITE - SPILLAGE FOUND AROUND TANKS AND PUMPS

Material:

Site ID:	122202
Operable Unit ID:	1057045
Operable Unit:	01
Material ID:	325155

BROOKLYN MARINE TERMINAL EDC -DDC (Continued) **S103571875**

Material Code:	0066A
Material Name:	UNKNOWN PETROLEUM
Case No.:	Not reported
Material FA:	Petroleum
Quantity:	0
Units:	Gallons
Recovered:	No
Resource Affected:	Not reported
Oxygenate:	False

Tank Test:

Facility ID:	9714189
Facility Type:	ER
DER Facility ID:	203215
Site ID:	129789
DEC Region:	2
Spill Date:	3/20/1998
Spill Number/Closed Date:	9714189 / 1/14/2005
Spill Cause:	Other
Spill Class:	Known release that creates potential for fire or hazard. DEC Response. Willing Responsible Party. Corrective action taken.
SWIS:	2401
Investigator:	JAKOLLEE
Referred To:	Not reported
Reported to Dept:	3/23/1998
CID:	351
Water Affected:	Not reported
Spill Source:	Commercial/Industrial
Spill Notifier:	Other
Cleanup Ceased:	Not reported
Cleanup Meets Std:	False
Last Inspection:	Not reported
Recommended Penalty:	False
UST Trust:	False
Remediation Phase:	0
Date Entered In Computer:	3/23/1998
Spill Record Last Update:	7/7/2005
Spiller Name:	Not reported
Spiller Company:	EDP
Spiller Address:	Not reported
Spiller City,St,Zip:	ZZ
Spiller Company:	001
Contact Name:	KEITH PEPENELLA
Contact Phone:	(212) 619-0460
DEC Memo:	Prior to Sept, 2004 data translation this spill Lead_DEC Field was "KOLLEENY"This spill site is remediated as per JK and is closed. -II (01/14/05).
Remarks:	DEC WAS ALREADY ON SITE - UST REMOVALS BEING DONE ON SITE - SPILLAGE FOUND AROUND TANKS AND PUMPS

Material:

Site ID:	129789
Operable Unit ID:	1060045
Operable Unit:	01
Material ID:	325156

BROOKLYN MARINE TERMINAL EDC -DDC (Continued) **S103571875**

Material Code:	0066A
Material Name:	UNKNOWN PETROLEUM
Case No.:	Not reported
Material FA:	Petroleum
Quantity:	0
Units:	Gallons
Recovered:	No
Resource Affected:	Not reported
Oxygenate:	False

Tank Test:

F97 **12-15 37TH STREET** **NY Spills** **S102672385**
South **12-15 37TH STREET** **N/A**
< 1/8 **BROOKLYN, NY**
0.011 mi.
58 ft. **Site 4 of 5 in cluster F**

Relative:
Higher

Actual:
9 ft.

SPILLS:

Facility ID:	9313215
Facility Type:	ER
DER Facility ID:	210860
Site ID:	257511
DEC Region:	2
Spill Date:	2/7/1994
Spill Number/Closed Date:	9313215 / 2/7/1994
Spill Cause:	Unknown
Spill Class:	Known release with minimal potential for fire or hazard. DEC Response. Willing Responsible Party. Corrective action taken.
SWIS:	2401
Investigator:	HEALY
Referred To:	Not reported
Reported to Dept:	2/7/1993
CID:	Not reported
Water Affected:	Not reported
Spill Source:	Unknown
Spill Notifier:	Affected Persons
Cleanup Ceased:	2/7/1994
Cleanup Meets Std:	True
Last Inspection:	Not reported
Recommended Penalty:	False
UST Trust:	False
Remediation Phase:	0
Date Entered In Computer:	2/11/1994
Spill Record Last Update:	9/30/2004
Spiller Name:	Not reported
Spiller Company:	UNK
Spiller Address:	Not reported
Spiller City,St,Zip:	***UPDATE***, ZZ
Spiller Company:	999
Contact Name:	Not reported
Contact Phone:	Not reported
DEC Memo:	Not reported
Remarks:	66TH PRECINT ON SCENE.

Material:

Site ID:	257511

12-15 37TH STREET (Continued) **S102672385**

Operable Unit ID:	991661
Operable Unit:	01
Material ID:	388605
Material Code:	0066A
Material Name:	UNKNOWN PETROLEUM
Case No.:	Not reported
Material FA:	Petroleum
Quantity:	-40
Units:	Gallons
Recovered:	No
Resource Affected:	Not reported
Oxygenate:	False

Tank Test:

J98 **ERNS** **95307462**
ENE **N/A**
< 1/8 **BROOKLYN, NY**
0.013 mi.
70 ft. **Site 33 of 48 in cluster J**

Relative:
Higher

Click this hyperlink while viewing on your computer to access additional ERNS detail in the EDR Site Report.

Actual:
3 ft.

J99 **ERNS** **95284325**
ENE **N/A**
< 1/8 **BROOKLYN, NY**
0.013 mi.
70 ft. **Site 34 of 48 in cluster J**

Relative:
Higher

Click this hyperlink while viewing on your computer to access additional ERNS detail in the EDR Site Report.

Actual:
3 ft.

J100 **ERNS** **95316894**
ENE **N/A**
< 1/8 **BROOKLYN, NY 10023**
0.014 mi.
74 ft. **Site 35 of 48 in cluster J**

Relative:
Lower

Click this hyperlink while viewing on your computer to access additional ERNS detail in the EDR Site Report.

Actual:
1 ft.

J101 **SIMS MUNICIPAL RECYCLING** **FINDS** **1016399301**
ENE **472 2ND AVE** **N/A**
< 1/8 **BROOKLYN, NY**
0.014 mi.
75 ft. **Site 36 of 48 in cluster J**

Relative:
Lower

FINDS:

Registry ID: 110055331555

Actual:
1 ft.

Environmental Interest/Information System

B102 SW < 1/8 0.018 mi. 94 ft. | **SOUTH BROOKLYN MARINE TERMINAL**
FOOT 0F 39TH ST. & 1ST AVENUE
BROOKLYN, NY 11238 | **NY UST** | **U003652088**
NY HIST UST | **N/A**

Site 11 of 11 in cluster B

Relative: Higher

Actual: 5 ft.

UST:

Id/Status:	2-604051 / Unregulated
Program Type:	PBS
Region:	STATE
DEC Region:	2
Expiration Date:	N/A
UTM X:	595989.07313999999
UTM Y:	4503669.4017099999
Site Type:	Other

Affiliation Records:

Site Id:	25937
Affiliation Type:	Facility Owner
Company Name:	NYC ECONOMIC DEVELOPMENT CORP.
Contact Type:	Not reported
Contact Name:	Not reported
Address1:	110 WILLIAM ST.
Address2:	Not reported
City:	NEW YORK
State:	NY
Zip Code:	10038
Country Code:	001
Phone:	(212) 312-3616
EMail:	Not reported
Fax Number:	Not reported
Modified By:	TRANSLAT
Date Last Modified:	3/4/2004

Site Id:	25937
Affiliation Type:	Mail Contact
Company Name:	NYC ECONOMIC DEVELOPMENT CORP.
Contact Type:	Not reported
Contact Name:	JACK POWERS
Address1:	110 WILLIAMS STREET
Address2:	Not reported
City:	NEW YORK
State:	NY
Zip Code:	10038
Country Code:	001
Phone:	(212) 312-3616
EMail:	Not reported
Fax Number:	Not reported
Modified By:	TRANSLAT
Date Last Modified:	3/4/2004

Site Id:	25937
Affiliation Type:	On-Site Operator
Company Name:	SOUTH BROOKLYN MARINE TERMINAL
Contact Type:	Not reported
Contact Name:	JACK POWERS
Address1:	Not reported
Address2:	Not reported
City:	Not reported
State:	NN

SOUTH BROOKLYN MARINE TERMINAL (Continued) **U003652088**

Zip Code:	Not reported
Country Code:	001
Phone:	(212) 312-3616
EMail:	Not reported
Fax Number:	Not reported
Modified By:	TRANSLAT
Date Last Modified:	3/4/2004

Site Id:	25937
Affiliation Type:	Emergency Contact
Company Name:	NYC ECONOMIC DEVELOPMENT CORP.
Contact Type:	Not reported
Contact Name:	JACK POWERS
Address1:	Not reported
Address2:	Not reported
City:	Not reported
State:	NN
Zip Code:	Not reported
Country Code:	999
Phone:	(212) 312-3616
EMail:	Not reported
Fax Number:	Not reported
Modified By:	NRLOMBAR
Date Last Modified:	11/16/2012

Tank Info:

Tank Number:	01
Tank ID:	56494
Tank Status:	Closed - Removed
Material Name:	Closed - Removed
Capacity Gallons:	4000
Install Date:	Not reported
Date Tank Closed:	03/01/1998
Registered:	True
Tank Location:	Underground
Tank Type:	Steel/carbon steel
Material Code:	0008
Common Name of Substance:	Diesel

Tightness Test Method:	NN
Date Test:	Not reported
Next Test Date:	Not reported
Pipe Model:	Not reported
Modified By:	TRANSLAT
Last Modified:	03/04/2004

Equipment Records:

F00 - Pipe External Protection - None
A00 - Tank Internal Protection - None
D01 - Pipe Type - Steel/Carbon Steel/Iron
J02 - Dispenser - Suction Dispenser
G00 - Tank Secondary Containment - None
C02 - Pipe Location - Underground/On-ground
I00 - Overfill - None
H00 - Tank Leak Detection - None
B00 - Tank External Protection - None

SOUTH BROOKLYN MARINE TERMINAL (Continued) **U003652088**

Tank Number:	02
Tank ID:	56495
Tank Status:	Closed - Removed
Material Name:	Closed - Removed
Capacity Gallons:	4000
Install Date:	Not reported
Date Tank Closed:	03/01/1998
Registered:	True
Tank Location:	Underground
Tank Type:	Steel/carbon steel
Material Code:	0008
Common Name of Substance:	Diesel
Tightness Test Method:	NN
Date Test:	Not reported
Next Test Date:	Not reported
Pipe Model:	Not reported
Modified By:	TRANSLAT
Last Modified:	03/04/2004

Equipment Records:

F00 - Pipe External Protection - None
G00 - Tank Secondary Containment - None
H00 - Tank Leak Detection - None
A00 - Tank Internal Protection - None
D01 - Pipe Type - Steel/Carbon Steel/Iron
J02 - Dispenser - Suction Dispenser
I00 - Overfill - None
C02 - Pipe Location - Underground/On-ground
B00 - Tank External Protection - None

Tank Number:	03
Tank ID:	56496
Tank Status:	Closed - Removed
Material Name:	Closed - Removed
Capacity Gallons:	4000
Install Date:	Not reported
Date Tank Closed:	03/01/1998
Registered:	True
Tank Location:	Underground
Tank Type:	Steel/carbon steel
Material Code:	0008
Common Name of Substance:	Diesel
Tightness Test Method:	NN
Date Test:	Not reported
Next Test Date:	Not reported
Pipe Model:	Not reported
Modified By:	TRANSLAT
Last Modified:	03/04/2004

Equipment Records:

F00 - Pipe External Protection - None
G00 - Tank Secondary Containment - None
H00 - Tank Leak Detection - None
A00 - Tank Internal Protection - None
D01 - Pipe Type - Steel/Carbon Steel/Iron

SOUTH BROOKLYN MARINE TERMINAL (Continued) **U003652088**

J02 - Dispenser - Suction Dispenser
I00 - Overfill - None
C02 - Pipe Location - Underground/On-ground
B00 - Tank External Protection - None

Tank Number:	04
Tank ID:	56497
Tank Status:	Closed - Removed
Material Name:	Closed - Removed
Capacity Gallons:	4000
Install Date:	Not reported
Date Tank Closed:	03/01/1998
Registered:	True
Tank Location:	Underground
Tank Type:	Steel/carbon steel
Material Code:	0008
Common Name of Substance:	Diesel
Tightness Test Method:	NN
Date Test:	Not reported
Next Test Date:	Not reported
Pipe Model:	Not reported
Modified By:	TRANSLAT
Last Modified:	03/04/2004

Equipment Records:

F00 - Pipe External Protection - None
H00 - Tank Leak Detection - None
C02 - Pipe Location - Underground/On-ground
G00 - Tank Secondary Containment - None
A00 - Tank Internal Protection - None
D01 - Pipe Type - Steel/Carbon Steel/Iron
J02 - Dispenser - Suction Dispenser
I00 - Overfill - None
B00 - Tank External Protection - None

Tank Number:	05
Tank ID:	56498
Tank Status:	Closed - Removed
Material Name:	Closed - Removed
Capacity Gallons:	4000
Install Date:	Not reported
Date Tank Closed:	03/01/1998
Registered:	True
Tank Location:	Underground
Tank Type:	Steel/carbon steel
Material Code:	0008
Common Name of Substance:	Diesel
Tightness Test Method:	NN
Date Test:	Not reported
Next Test Date:	Not reported
Pipe Model:	Not reported
Modified By:	TRANSLAT
Last Modified:	03/04/2004

SOUTH BROOKLYN MARINE TERMINAL (Continued) **U003652088**

Equipment Records:

F00 - Pipe External Protection - None
G00 - Tank Secondary Containment - None
A00 - Tank Internal Protection - None
D01 - Pipe Type - Steel/Carbon Steel/Iron
J02 - Dispenser - Suction Dispenser
C02 - Pipe Location - Underground/On-ground
I00 - Overfill - None
H00 - Tank Leak Detection - None
B00 - Tank External Protection - None

Tank Number:	06
Tank ID:	56499
Tank Status:	Closed - Removed
Material Name:	Closed - Removed
Capacity Gallons:	550
Install Date:	Not reported
Date Tank Closed:	03/01/1998
Registered:	True
Tank Location:	Underground
Tank Type:	Steel/carbon steel
Material Code:	0009
Common Name of Substance:	Gasoline
Tightness Test Method:	NN
Date Test:	Not reported
Next Test Date:	Not reported
Pipe Model:	Not reported
Modified By:	TRANSLAT
Last Modified:	03/04/2004

Equipment Records:

G00 - Tank Secondary Containment - None
F00 - Pipe External Protection - None
A00 - Tank Internal Protection - None
D01 - Pipe Type - Steel/Carbon Steel/Iron
J02 - Dispenser - Suction Dispenser
H00 - Tank Leak Detection - None
C02 - Pipe Location - Underground/On-ground
I00 - Overfill - None
B00 - Tank External Protection - None

Tank Number:	07
Tank ID:	56500
Tank Status:	Closed - Removed
Material Name:	Closed - Removed
Capacity Gallons:	550
Install Date:	Not reported
Date Tank Closed:	03/01/1998
Registered:	True
Tank Location:	Underground
Tank Type:	Steel/carbon steel
Material Code:	0009
Common Name of Substance:	Gasoline

SOUTH BROOKLYN MARINE TERMINAL (Continued) **U003652088**

Tightness Test Method: NN
Date Test: Not reported
Next Test Date: Not reported
Pipe Model: Not reported
Modified By: TRANSLAT
Last Modified: 03/04/2004

Equipment Records:
F00 - Pipe External Protection - None
H00 - Tank Leak Detection - None
A00 - Tank Internal Protection - None
D01 - Pipe Type - Steel/Carbon Steel/Iron
J02 - Dispenser - Suction Dispenser
G00 - Tank Secondary Containment - None
C02 - Pipe Location - Underground/On-ground
I00 - Overfill - None
B00 - Tank External Protection - None

Tank Number: 08
Tank ID: 56501
Tank Status: Closed - Removed
Material Name: Closed - Removed
Capacity Gallons: 550
Install Date: Not reported
Date Tank Closed: 03/01/1998
Registered: True
Tank Location: Underground
Tank Type: Steel/carbon steel
Material Code: 2642
Common Name of Substance: Used Oil (Heating, On-Site Consumption)

Tightness Test Method: NN
Date Test: Not reported
Next Test Date: Not reported
Pipe Model: Not reported
Modified By: TRANSLAT
Last Modified: 03/04/2004

Equipment Records:
A00 - Tank Internal Protection - None
D01 - Pipe Type - Steel/Carbon Steel/Iron
J02 - Dispenser - Suction Dispenser
G00 - Tank Secondary Containment - None
F00 - Pipe External Protection - None
H00 - Tank Leak Detection - None
C02 - Pipe Location - Underground/On-ground
I00 - Overfill - None
B00 - Tank External Protection - None

HIST UST:
PBS Number: 2-604051
SPDES Number: Not reported
Emergency Contact: JACK POWERS
Emergency Telephone: (212) 312-3616
Operator: JACK POWERS
Operator Telephone: (212) 312-3616
Owner Name: NYC ECONOMIC DEVELOPMENT CORP.

SOUTH BROOKLYN MARINE TERMINAL (Continued) **U003652088**

Owner Address:	110 WILLIAM ST.
Owner City,St,Zip:	NEW YORK, NY 10038
Owner Telephone:	(212) 312-3616
Owner Type:	Local Government
Owner Subtype:	Not reported
Mailing Name:	NYC ECONOMIC DEVELOPMENT CORP.
Mailing Address:	110 WILLIAMS STREET
Mailing Address 2:	Not reported
Mailing City,St,Zip:	NEW YORK, NY 10038
Mailing Contact:	JACK POWERS
Mailing Telephone:	(212) 312-3616
Owner Mark:	First Owner
Facility Status:	2 - Unregulated by PBS (the total capacity is less than 1,101 gallons) and Subpart 360-14.
Facility Addr2:	Not reported
SWIS ID:	6101
Old PBS Number:	Not reported
Facility Type:	OTHER
Inspected Date:	Not reported
Inspector:	Not reported
Inspection Result:	Not reported
Federal ID:	Not reported
Certification Flag:	False
Certification Date:	Not reported
Expiration Date:	04/20/2004
Renew Flag:	False
Renewal Date:	Not reported
Total Capacity:	0
FAMT:	True
Facility Screen:	No Missing Data
Owner Screen:	Minor Data Missing
Tank Screen:	0
Dead Letter:	False
CBS Number:	Not reported
Town or City:	NEW YORK CITY
County Code:	61
Town or City:	01
Region:	2
Tank Id:	01
Tank Location:	UNDERGROUND
Tank Status:	Closed-Removed
Install Date:	Not reported
Capacity (gals):	4000
Product Stored:	DIESEL
Tank Type:	Steel/carbon steel
Tank Internal:	None
Tank External:	None
Pipe Location:	Underground
Pipe Type:	STEEL/IRON
Pipe Internal:	None
Pipe External:	None
Second Containment:	None
Leak Detection:	None
Overfill Prot:	None
Dispenser:	Suction
Date Tested:	Not reported

SOUTH BROOKLYN MARINE TERMINAL (Continued) **U003652088**

Next Test Date:	Not reported
Missing Data for Tank:	No Missing Data
Date Closed:	03/01/1998
Test Method:	Not reported
Deleted:	False
Updated:	True
Lat/long:	Not reported

Tank Id:	02
Tank Location:	UNDERGROUND
Tank Status:	Closed-Removed
Install Date:	Not reported
Capacity (gals):	4000
Product Stored:	DIESEL
Tank Type:	Steel/carbon steel
Tank Internal:	None
Tank External:	None
Pipe Location:	Underground
Pipe Type:	STEEL/IRON
Pipe Internal:	None
Pipe External:	None
Second Containment:	None
Leak Detection:	None
Overfill Prot:	None
Dispenser:	Suction
Date Tested:	Not reported
Next Test Date:	Not reported
Missing Data for Tank:	No Missing Data
Date Closed:	03/01/1998
Test Method:	Not reported
Deleted:	False
Updated:	True
Lat/long:	Not reported

Tank Id:	03
Tank Location:	UNDERGROUND
Tank Status:	Closed-Removed
Install Date:	Not reported
Capacity (gals):	4000
Product Stored:	DIESEL
Tank Type:	Steel/carbon steel
Tank Internal:	None
Tank External:	None
Pipe Location:	Underground
Pipe Type:	STEEL/IRON
Pipe Internal:	None
Pipe External:	None
Second Containment:	None
Leak Detection:	None
Overfill Prot:	None
Dispenser:	Suction
Date Tested:	Not reported
Next Test Date:	Not reported
Missing Data for Tank:	No Missing Data
Date Closed:	03/01/1998

SOUTH BROOKLYN MARINE TERMINAL (Continued) **U003652088**

Test Method:	Not reported
Deleted:	False
Updated:	True
Lat/long:	Not reported

Tank Id:	04
Tank Location:	UNDERGROUND
Tank Status:	Closed-Removed
Install Date:	Not reported
Capacity (gals):	4000
Product Stored:	DIESEL
Tank Type:	Steel/carbon steel
Tank Internal:	None
Tank External:	None
Pipe Location:	Underground
Pipe Type:	STEEL/IRON
Pipe Internal:	None
Pipe External:	None
Second Containment:	None
Leak Detection:	None
Overfill Prot:	None
Dispenser:	Suction
Date Tested:	Not reported
Next Test Date:	Not reported
Missing Data for Tank:	No Missing Data
Date Closed:	03/01/1998
Test Method:	Not reported
Deleted:	False
Updated:	True
Lat/long:	Not reported

Tank Id:	05
Tank Location:	UNDERGROUND
Tank Status:	Closed-Removed
Install Date:	Not reported
Capacity (gals):	4000
Product Stored:	DIESEL
Tank Type:	Steel/carbon steel
Tank Internal:	None
Tank External:	None
Pipe Location:	Underground
Pipe Type:	STEEL/IRON
Pipe Internal:	None
Pipe External:	None
Second Containment:	None
Leak Detection:	None
Overfill Prot:	None
Dispenser:	Suction
Date Tested:	Not reported
Next Test Date:	Not reported
Missing Data for Tank:	No Missing Data
Date Closed:	03/01/1998
Test Method:	Not reported
Deleted:	False
Updated:	True

SOUTH BROOKLYN MARINE TERMINAL (Continued) **U003652088**

Lat/long: Not reported

Tank Id: 06
Tank Location: UNDERGROUND
Tank Status: Closed-Removed
Install Date: Not reported
Capacity (gals): 550
Product Stored: UNLEADED GASOLINE
Tank Type: Steel/carbon steel
Tank Internal: None
Tank External: None
Pipe Location: Underground
Pipe Type: STEEL/IRON
Pipe Internal: None
Pipe External: None
Second Containment: None
Leak Detection: None
Overfill Prot: None
Dispenser: Suction
Date Tested: Not reported
Next Test Date: Not reported
Missing Data for Tank: No Missing Data
Date Closed: 03/01/1998
Test Method: Not reported
Deleted: False
Updated: True
Lat/long: Not reported

Tank Id: 07
Tank Location: UNDERGROUND
Tank Status: Closed-Removed
Install Date: Not reported
Capacity (gals): 550
Product Stored: UNLEADED GASOLINE
Tank Type: Steel/carbon steel
Tank Internal: None
Tank External: None
Pipe Location: Underground
Pipe Type: STEEL/IRON
Pipe Internal: None
Pipe External: None
Second Containment: None
Leak Detection: None
Overfill Prot: None
Dispenser: Suction
Date Tested: Not reported
Next Test Date: Not reported
Missing Data for Tank: No Missing Data
Date Closed: 03/01/1998
Test Method: Not reported
Deleted: False
Updated: True
Lat/long: Not reported

SOUTH BROOKLYN MARINE TERMINAL (Continued) **U003652088**

Tank Id:	08
Tank Location:	UNDERGROUND
Tank Status:	Closed-Removed
Install Date:	Not reported
Capacity (gals):	550
Product Stored:	USED OIL (FUEL)
Tank Type:	Steel/carbon steel
Tank Internal:	None
Tank External:	None
Pipe Location:	Underground
Pipe Type:	STEEL/IRON
Pipe Internal:	None
Pipe External:	None
Second Containment:	None
Leak Detection:	None
Overfill Prot:	None
Dispenser:	Suction
Date Tested:	Not reported
Next Test Date:	Not reported
Missing Data for Tank:	No Missing Data
Date Closed:	03/01/1998
Test Method:	Not reported
Deleted:	False
Updated:	True
Lat/long:	Not reported

I103 **KANYA CLEANERS** **NY DRYCLEANERS** **S110247004**
SSW **1626 2ND AVENUE** **N/A**
< 1/8 **BROOKLYN, NY 11232**
0.019 mi.
99 ft. **Site 8 of 12 in cluster I**

Relative:
Higher

Actual:
11 ft.

DRYCLEANERS:

Facility ID:	2-6102-00440
Phone Number:	NOT LISTED
Region:	Not reported
Registration Effective Date:	N/A
Inspection Date:	10/24/03
Install Date:	Not reported
Drop Shop:	Not reported
Shutdown:	Y
Alternate Solvent:	Not reported
Current Business:	Not reported

I104 **MANHATTAN VALET** **FINDS** **1012118498**
SSW **1804 2ND AVENUE** **N/A**
< 1/8 **BROOKLYN, NY**
0.021 mi.
113 ft. **Site 9 of 12 in cluster I**

Relative:
Higher

Actual:
11 ft.

FINDS:

Registry ID: 110038992686

Environmental Interest/Information System
AFS (Aerometric Information Retrieval System (AIRS) Facility

MANHATTAN VALET (Continued) **1012118498**

Subsystem) replaces the former Compliance Data System (CDS), the National Emission Data System (NEDS), and the Storage and Retrieval of Aerometric Data (SAROAD). AIRS is the national repository for information concerning airborne pollution in the United States. AFS is used to track emissions and compliance data from industrial plants. AFS data are utilized by states to prepare State Implementation Plans to comply with regulatory programs and by EPA as an input for the estimation of total national emissions. AFS is undergoing a major redesign to support facility operating permits required under Title V of the Clean Air Act.

F105
South
< 1/8
0.022 mi.
117 ft.

36 37TH ST
BROOKLYN, NY 11232

EDR US Hist Cleaners **1015048984**
N/A

Site 5 of 5 in cluster F

Relative:
Higher

Actual:
9 ft.

EDR Historical Cleaners:

Name:	MANHATTAN CARPET CLEANERS
Year:	2005
Address:	36 37TH ST

106
NE
< 1/8
0.026 mi.
135 ft.

GOWANUS BAY
28TH STREET & FIRST AVE
BROOKLYN, NY

NY Spills **S104653077**
N/A

Relative:
Lower

Actual:
1 ft.

SPILLS:

Facility ID:	0002336
Facility Type:	ER
DER Facility ID:	247071
Site ID:	305848
DEC Region:	2
Spill Date:	5/25/2000
Spill Number/Closed Date:	0002336 / 8/25/2000
Spill Cause:	Equipment Failure
Spill Class:	Known release that creates potential for fire or hazard. DEC Response. Willing Responsible Party. Corrective action taken.
SWIS:	2401
Investigator:	SACCACIO
Referred To:	Not reported
Reported to Dept:	5/25/2000
CID:	205
Water Affected:	GOWANUS BAY
Spill Source:	Vessel
Spill Notifier:	Responsible Party
Cleanup Ceased:	Not reported
Cleanup Meets Std:	False
Last Inspection:	Not reported
Recommended Penalty:	False
UST Trust:	False
Remediation Phase:	0
Date Entered In Computer:	5/25/2000
Spill Record Last Update:	1/16/2001

GOWANUS BAY (Continued) **S104653077**

Spiller Name: Not reported
Spiller Company: EKLOF
Spiller Address: Not reported
Spiller City,St,Zip: STATEN ISLAND, NY
Spiller Company: 001
Contact Name: CALLER
Contact Phone: Not reported
DEC Memo: Not reported
Remarks: **drill **drill / caller reported break in hose during unloading of oil. leak stopped. booms are in water.

Material:
Site ID: 305848
Operable Unit ID: 824261
Operable Unit: 01
Material ID: 550700
Material Code: 0001A
Material Name: #2 Fuel Oil
Case No.: Not reported
Material FA: Petroleum
Quantity: 2500
Units: Gallons
Recovered: No
Resource Affected: Not reported
Oxygenate: False

Tank Test:

E107 **557 AVE 2/BKLYN** **NY Spills** **S102145952**
East **557 AVE 2** **N/A**
< 1/8 **NEW YORK CITY, NY**
0.026 mi.
139 ft. **Site 11 of 15 in cluster E**

Relative:
Higher

Actual:
7 ft.

SPILLS:
Facility ID: 9006915
Facility Type: ER
DER Facility ID: 133727
Site ID: 158203
DEC Region: 2
Spill Date: 9/17/1990
Spill Number/Closed Date: 9006915 / 9/25/1990
Spill Cause: Deliberate
Spill Class: Not reported
SWIS: 2401
Investigator: WILSON
Referred To: Not reported
Reported to Dept: 9/24/1990
CID: Not reported
Water Affected: Not reported
Spill Source: Commercial/Industrial
Spill Notifier: Affected Persons
Cleanup Ceased: 9/25/1990
Cleanup Meets Std: True
Last Inspection: Not reported
Recommended Penalty: False
UST Trust: False

557 AVE 2/BKLYN (Continued) **S102145952**

Remediation Phase:	0
Date Entered In Computer:	9/25/1990
Spill Record Last Update:	9/30/2004
Spiller Name:	Not reported
Spiller Company:	UNKNOWN
Spiller Address:	Not reported
Spiller City,St,Zip:	NY
Spiller Company:	999
Contact Name:	Not reported
Contact Phone:	Not reported
DEC Memo:	Not reported
Remarks:	OIL CO OVERFILLED TANK, HIRED CONTRACTOR, THEY CONTAINED CONTAMINATIONNOW BURYING DRUMS ON SITE, REFERRED TO LAW ENFORCEMENT.

Material:

Site ID:	158203
Operable Unit ID:	944430
Operable Unit:	01
Material ID:	434353
Material Code:	0008
Material Name:	Diesel
Case No.:	Not reported
Material FA:	Petroleum
Quantity:	500
Units:	Gallons
Recovered:	No
Resource Affected:	Not reported
Oxygenate:	False

Tank Test:

K108 **213082; 24 35 ST** **NY Spills** **S110306470**
SE **24 35 ST** **N/A**
< 1/8 **NEW YORK, NY**
0.032 mi.
171 ft. **Site 1 of 9 in cluster K**

Relative:
Higher

Actual:
8 ft.

SPILLS:

Facility ID:	0814363
Facility Type:	ER
DER Facility ID:	386344
Site ID:	432532
DEC Region:	2
Spill Date:	8/11/2008
Spill Number/Closed Date:	0814363 / 8/15/2008
Spill Cause:	Unknown
Spill Class:	Possible release with minimal potential for fire or hazard or Known release with no damage. DEC Response. Willing Responsible Party. Corrective action taken.
SWIS:	3101
Investigator:	DMPOKRZY
Referred To:	Not reported
Reported to Dept:	12/31/2008
CID:	Not reported
Water Affected:	Not reported
Spill Source:	Commercial/Industrial
Spill Notifier:	Responsible Party

213082; 24 35 ST (Continued) **S110306470**

Cleanup Ceased:	Not reported
Cleanup Meets Std:	False
Last Inspection:	Not reported
Recommended Penalty:	False
UST Trust:	False
Remediation Phase:	0
Date Entered In Computer:	4/16/2010
Spill Record Last Update:	4/16/2010
Spiller Name:	ERT DESK
Spiller Company:	CON EDISON
Spiller Address:	5030 BROADWAY
Spiller City,St,Zip:	New York, NY
Spiller Company:	001
Contact Name:	ERT DESK
Contact Phone:	(212) 580-8383
DEC Memo:	Not reported
Remarks:	Not reported

Material:

Site ID:	432532
Operable Unit ID:	1183593
Operable Unit:	01
Material ID:	2177781
Material Code:	0541A
Material Name:	DIELECTRIC FLUID
Case No.:	Not reported
Material FA:	Petroleum
Quantity:	0
Units:	Gallons
Recovered:	Not reported
Resource Affected:	Not reported
Oxygenate:	False

Tank Test:

K109 **ABSOLUTE WOODWORK LLC** **FINDS** **1007781237**
SE **33 35TH ST** **N/A**
< 1/8 **BROOKLYN, NY**
0.037 mi.
195 ft. **Site 2 of 9 in cluster K**

Relative:
Higher

Actual:
8 ft.

FINDS:

Registry ID: 110019437037

Environmental Interest/Information System
FIS (New York - Facility Information System) is New York's Department of Environmental Conservation (DEC) information system for tracking environmental facility information found across the State.

K110 **UTRECHT MANUFACTURING** **ICIS** **1011609951**
SE **33 THIRTY-FIFTH STREET BROOKLYN NY 11232** **N/A**
< 1/8 **BROOKLYN, NY 11232**
0.037 mi.
195 ft. **Site 3 of 9 in cluster K**

Relative:
Higher

Actual:
8 ft.

ICIS:

Enforcement Action ID:	02-2006-7110
FRS ID:	110018887659
Program ID:	RCRAINFO NYR000126813
Action Name:	UTRECHT MANUFACTURING CORPORATION
Facility Name:	UTRECHT MANUFACTURING
Facility Address:	33 THIRTY-FIFTH STREET BROOKLYN NY 11232 BROOKLYN, New York 11232
Enforcement Action Type:	RCRA 3008A AO For Comp And/Or Penalty
Facility County:	Kings
EPA Region #:	2

Enforcement Action ID:	02-2006-7110
FRS ID:	110018887659
Program ID:	BR NYR000126813
Action Name:	UTRECHT MANUFACTURING CORPORATION
Facility Name:	UTRECHT MANUFACTURING CORP.
Facility Address:	33 THIRTY-FIFTH STREET BROOKLYN NY 11232 BROOKLYN, New York 11232
Enforcement Action Type:	RCRA 3008A AO For Comp And/Or Penalty
Facility County:	Kings
EPA Region #:	2

Enforcement Action ID:	02-2006-7110
FRS ID:	110018887659
Program ID:	FRS 110018887659
Action Name:	UTRECHT MANUFACTURING CORPORATION
Facility Name:	UTRECHT MANUFACTURING CORP.
Facility Address:	33 THIRTY-FIFTH STREET BROOKLYN NY 11232 BROOKLYN, New York 11232
Enforcement Action Type:	RCRA 3008A AO For Comp And/Or Penalty
Facility County:	Kings
EPA Region #:	2

Program ID:	BR NYR000126813
Facility Name:	UTRECHT MANUFACTURING CORP.
Address:	33 THIRTY-FIFTH STREET
Tribal Indicator:	N
Fed Facility:	No
NAIC Code:	Not reported
SIC Code:	Not reported
Latitude:	40.657204
Longitude:	-74.007683

Program ID:	FRS 110018887659
Facility Name:	UTRECHT MANUFACTURING CORP.
Address:	33 THIRTY-FIFTH STREET
Tribal Indicator:	N
Fed Facility:	No
NAIC Code:	Not reported
SIC Code:	Not reported
Latitude:	40.657204

UTRECHT MANUFACTURING (Continued) **1011609951**

Longitude:	-74.007683
Program ID:	RCRAINFO NYR000126813
Facility Name:	UTRECHT MANUFACTURING CORP.
Address:	33 THIRTY-FIFTH STREET
Tribal Indicator:	N
Fed Facility:	No
NAIC Code:	Not reported
SIC Code:	Not reported
Latitude:	40.657204
Longitude:	-74.007683

K111 **UTRECHT MANUFACTURING** **NJ MANIFEST** **S107610179**
SE **33 35TH STREET** **N/A**
< 1/8 **BROOKLYN, NY 11201**
0.037 mi.
195 ft. **Site 4 of 9 in cluster K**

Relative:
Higher

Actual:
8 ft.

NJ MANIFEST:

Manifest Code:	NJA5018374
EPA ID:	NYR000126811
Date Shipped:	11/15/2004
TSDF EPA ID:	NJD002385730
Transporter EPA ID:	NJD071629976
Transporter 2 EPA ID:	Not reported
Transporter 3 EPA ID:	Not reported
Transporter 4 EPA ID:	Not reported
Transporter 5 EPA ID:	Not reported
Transporter 6 EPA ID:	Not reported
Transporter 7 EPA ID:	Not reported
Transporter 8 EPA ID:	Not reported
Transporter 10 EPA ID:	Not reported
Date Trans1 Transported Waste:	11/15/2004
Date Trans2 Transported Waste:	Not reported
Date Trans3 Transported Waste:	Not reported
Date Trans4 Transported Waste:	Not reported
Date Trans5 Transported Waste:	Not reported
Date Trans6 Transported Waste:	Not reported
Date Trans7 Transported Waste:	Not reported
Date Trans8 Transported Waste:	Not reported
Date Trans9 Transported Waste:	Not reported
Date Trans10 Transported Waste:	Not reported
Date TSDF Received Waste:	11/15/2004
Tranporter 1 Decal:	Not reported
Tranporter 2 Decal:	Not reported
Generator EPA Facility Name:	Not reported
Transporter-1 EPA Facility Name:	Not reported
Transporter-2 EPA Facility Name:	Not reported
Transporter-3 EPA Facility Name:	Not reported
Transporter-4 EPA Facility Name:	Not reported
Transporter-5 EPA Facility Name:	Not reported
TSDF EPA Facility Name:	Not reported
QTY Units:	Not reported
Transporter SEQ ID:	Not reported
Transporter-1 Date:	Not reported
Waste SEQ ID:	Not reported
Waste Type Code 2:	Not reported
Waste Type Code 3:	Not reported

UTRECHT MANUFACTURING (Continued) **S107610179**

Waste Type Code 4:	Not reported
Waste Type Code 5:	Not reported
Waste Type Code 6:	Not reported
Date Accepted:	Not reported
Manifest Discrepancy Type:	Not reported
Data Entry Number:	01250525
Reference Manifest Number:	Not reported
Was Load Rejected (Y/N):	No
Reason Load Was Rejected:	Not reported
Waste Code:	Not reported
Manifest Year:	Not reported
Quantity:	Not reported
Unit:	Not reported
Hand Code:	Not reported

Manifest Code:	NJA3273967
EPA ID:	NYR000126818
Date Shipped:	08/30/2004
TSDF EPA ID:	NJD002385730
Transporter EPA ID:	NJD054126164
Transporter 2 EPA ID:	Not reported
Transporter 3 EPA ID:	Not reported
Transporter 4 EPA ID:	Not reported
Transporter 5 EPA ID:	Not reported
Transporter 6 EPA ID:	Not reported
Transporter 7 EPA ID:	Not reported
Transporter 8 EPA ID:	Not reported
Transporter 10 EPA ID:	Not reported
Date Trans1 Transported Waste:	08/30/2004
Date Trans2 Transported Waste:	Not reported
Date Trans3 Transported Waste:	Not reported
Date Trans4 Transported Waste:	Not reported
Date Trans5 Transported Waste:	Not reported
Date Trans6 Transported Waste:	Not reported
Date Trans7 Transported Waste:	Not reported
Date Trans8 Transported Waste:	Not reported
Date Trans9 Transported Waste:	Not reported
Date Trans10 Transported Waste:	Not reported
Date TSDF Received Waste:	08/30/2004
Tranporter 1 Decal:	Not reported
Tranporter 2 Decal:	Not reported
Generator EPA Facility Name:	Not reported
Transporter-1 EPA Facility Name:	Not reported
Transporter-2 EPA Facility Name:	Not reported
Transporter-3 EPA Facility Name:	Not reported
Transporter-4 EPA Facility Name:	Not reported
Transporter-5 EPA Facility Name:	Not reported
TSDF EPA Facility Name:	Not reported
QTY Units:	Not reported
Transporter SEQ ID:	Not reported
Transporter-1 Date:	Not reported
Waste SEQ ID:	Not reported
Waste Type Code 2:	Not reported
Waste Type Code 3:	Not reported
Waste Type Code 4:	Not reported

UTRECHT MANUFACTURING (Continued) **S107610179**

Waste Type Code 5:	Not reported
Waste Type Code 6:	Not reported
Date Accepted:	Not reported
Manifest Discrepancy Type:	Not reported
Data Entry Number:	10010421
Reference Manifest Number:	Not reported
Was Load Rejected (Y/N):	No
Reason Load Was Rejected:	Not reported
Waste Code:	Not reported
Manifest Year:	Not reported
Quantity:	Not reported
Unit:	Not reported
Hand Code:	Not reported

Manifest Code:	NJA3273969
EPA ID:	NYR000126818
Date Shipped:	08/31/2004
TSDF EPA ID:	NJD002385730
Transporter EPA ID:	NJD054126164
Transporter 2 EPA ID:	Not reported
Transporter 3 EPA ID:	Not reported
Transporter 4 EPA ID:	Not reported
Transporter 5 EPA ID:	Not reported
Transporter 6 EPA ID:	Not reported
Transporter 7 EPA ID:	Not reported
Transporter 8 EPA ID:	Not reported
Transporter 10 EPA ID:	Not reported
Date Trans1 Transported Waste:	08/31/2004
Date Trans2 Transported Waste:	Not reported
Date Trans3 Transported Waste:	Not reported
Date Trans4 Transported Waste:	Not reported
Date Trans5 Transported Waste:	Not reported
Date Trans6 Transported Waste:	Not reported
Date Trans7 Transported Waste:	Not reported
Date Trans8 Transported Waste:	Not reported
Date Trans9 Transported Waste:	Not reported
Date Trans10 Transported Waste:	Not reported
Date TSDF Received Waste:	08/31/2004
Tranporter 1 Decal:	Not reported
Tranporter 2 Decal:	Not reported
Generator EPA Facility Name:	Not reported
Transporter-1 EPA Facility Name:	Not reported
Transporter-2 EPA Facility Name:	Not reported
Transporter-3 EPA Facility Name:	Not reported
Transporter-4 EPA Facility Name:	Not reported
Transporter-5 EPA Facility Name:	Not reported
TSDF EPA Facility Name:	Not reported
QTY Units:	Not reported
Transporter SEQ ID:	Not reported
Transporter-1 Date:	Not reported
Waste SEQ ID:	Not reported
Waste Type Code 2:	Not reported
Waste Type Code 3:	Not reported
Waste Type Code 4:	Not reported
Waste Type Code 5:	Not reported

UTRECHT MANUFACTURING (Continued) **S107610179**

Waste Type Code 6:	Not reported
Date Accepted:	Not reported
Manifest Discrepancy Type:	Not reported
Data Entry Number:	10040421
Reference Manifest Number:	Not reported
Was Load Rejected (Y/N):	No
Reason Load Was Rejected:	Not reported
Waste Code:	Not reported
Manifest Year:	Not reported
Quantity:	Not reported
Unit:	Not reported
Hand Code:	Not reported

K112 **UTRECHT MFG CORP** **FINDS** **1007731822**
SE **33 THIRTY-FIFTH STREET** **N/A**
< 1/8 **BROOKLYN, NY**
0.037 mi.
195 ft. **Site 5 of 9 in cluster K**

Relative:
Higher

Actual:
8 ft.

FINDS:

Registry ID: 110018887659

Environmental Interest/Information System
RCRAInfo is a national information system that supports the Resource Conservation and Recovery Act (RCRA) program through the tracking of events and activities related to facilities that generate, transport, and treat, store, or dispose of hazardous waste. RCRAInfo allows RCRA program staff to track the notification, permit, compliance, and corrective action activities required under RCRA.

HAZARDOUS WASTE BIENNIAL REPORTER

K113 **UTRECHT MFG CORP** **RCRA-LQG** **1007571117**
SE **33 35TH ST** **NJ MANIFEST** **NYR000126813**
< 1/8 **BROOKLYN, NY 11232** **NY MANIFEST**
0.037 mi.
195 ft. **Site 6 of 9 in cluster K**

Relative:
Higher

Actual:
8 ft.

RCRA-LQG:

Date form received by agency:	02/29/2012
Facility name:	UTRECHT MFG CORP
Facility address:	33 35TH ST BROOKLYN, NY 11232
EPA ID:	NYR000126813
Mailing address:	CORPORATE DR CRANBURY, NJ 08512
Contact:	DEVONN SMITH
Contact address:	35TH ST BROOKLYN, NY 11232
Contact country:	US
Contact telephone:	(718) 369-9204
Telephone ext.:	12

UTRECHT MFG CORP (Continued) **1007571117**

Contact email: DSMITH@UTRECHT.COM
EPA Region: 02
Land type: Private
Classification: Large Quantity Generator
Description: Handler: generates 1,000 kg or more of hazardous waste during any calendar month; or generates more than 1 kg of acutely hazardous waste during any calendar month; or generates more than 100 kg of any residue or contaminated soil, waste or other debris resulting from the cleanup of a spill, into or on any land or water, of acutely hazardous waste during any calendar month; or generates 1 kg or less of acutely hazardous waste during any calendar month, and accumulates more than 1 kg of acutely hazardous waste at any time; or generates 100 kg or less of any residue or contaminated soil, waste or other debris resulting from the cleanup of a spill, into or on any land or water, of acutely hazardous waste during any calendar month, and accumulates more than 100 kg of that material at any time

Owner/Operator Summary:

Owner/operator name: NO NAME FOUND
Owner/operator address: Not reported
Not reported
Owner/operator country: US
Owner/operator telephone: Not reported
Legal status: Private
Owner/Operator Type: Operator
Owner/Op start date: 12/01/1996
Owner/Op end date: Not reported

Owner/operator name: 1-10 INDUSTRY ASSOCIATES, LLC
Owner/operator address: THIRD AVENUE
NEW YORK, NY 10022
Owner/operator country: US
Owner/operator telephone: Not reported
Legal status: Private
Owner/Operator Type: Owner
Owner/Op start date: 11/19/2003
Owner/Op end date: Not reported

Owner/operator name: UTRECHT MANUFACTURING CORP.
Owner/operator address: THIRD AVENUE
NEW YORK, NY 10022
Owner/operator country: US
Owner/operator telephone: Not reported
Legal status: Private
Owner/Operator Type: Operator
Owner/Op start date: 12/01/1996
Owner/Op end date: Not reported

Owner/operator name: 1-10 INDUSTRY ASSOCIATES LLC
Owner/operator address: 3RD AVE
NEW YORK, NY 10022
Owner/operator country: US
Owner/operator telephone: Not reported
Legal status: Private
Owner/Operator Type: Owner
Owner/Op start date: 11/19/2003
Owner/Op end date: Not reported

UTRECHT MFG CORP (Continued) **1007571117**

Owner/operator name: 1-10 INDUSTRY ASSOCIATES, LLC
Owner/operator address: THIRD AVENUE
BROOKLYN, NY 11232
Owner/operator country: US
Owner/operator telephone: Not reported
Legal status: Private
Owner/Operator Type: Owner
Owner/Op start date: 11/19/2003
Owner/Op end date: Not reported

Owner/operator name: UTRECHT MFG CORP
Owner/operator address: Not reported
Not reported
Owner/operator country: Not reported
Owner/operator telephone: Not reported
Legal status: Private
Owner/Operator Type: Operator
Owner/Op start date: 12/01/1996
Owner/Op end date: Not reported

Handler Activities Summary:
U.S. importer of hazardous waste: No
Mixed waste (haz. and radioactive): No
Recycler of hazardous waste: No
Transporter of hazardous waste: No
Treater, storer or disposer of HW: No
Underground injection activity: No
On-site burner exemption: No
Furnace exemption: No
Used oil fuel burner: No
Used oil processor: No
User oil refiner: No
Used oil fuel marketer to burner: No
Used oil Specification marketer: No
Used oil transfer facility: No
Used oil transporter: No

Historical Generators:
Date form received by agency: 02/26/2010
Facility name: UTRECHT MFG CORP
Site name: UTRECHT MANUFACTURING CORP.
Classification: Large Quantity Generator

Date form received by agency: 02/08/2008
Facility name: UTRECHT MFG CORP
Site name: UTRECHT MANUFACTURING CORP.
Classification: Small Quantity Generator

Date form received by agency: 01/01/2007
Facility name: UTRECHT MFG CORP
Site name: UTRECHT MANUFACTURING CORPORATION
Classification: Large Quantity Generator

Date form received by agency: 02/14/2006
Facility name: UTRECHT MFG CORP
Site name: UTRECHT MANUFACTURING CORPORATION

UTRECHT MFG CORP (Continued) **1007571117**

Classification: Small Quantity Generator

Date form received by agency: 02/13/2006
Facility name: UTRECHT MFG CORP
Site name: UTRECHT MANUFACTURING CORPORATION
Classification: Large Quantity Generator

Date form received by agency: 08/19/2004
Facility name: UTRECHT MFG CORP
Site name: UTRECHT MANUFACTURING
Classification: Large Quantity Generator

Hazardous Waste Summary:
Waste code: D006
Waste name: CADMIUM

Waste code: D006
Waste name: CADMIUM

Biennial Reports:

Last Biennial Reporting Year: 2013

Annual Waste Handled:
Waste code: D006
Waste name: CADMIUM
Amount (Lbs): 23655

Facility Has Received Notices of Violations:
Regulation violated: Not reported
Area of violation: Generators - Pre-transport
Date violation determined: 07/07/2010
Date achieved compliance: 07/16/2010
Violation lead agency: State
Enforcement action: WRITTEN INFORMAL
Enforcement action date: 08/05/2010
Enf. disposition status: Action Satisfied (Case Closed)
Enf. disp. status date: 08/05/2010
Enforcement lead agency: State
Proposed penalty amount: Not reported
Final penalty amount: Not reported
Paid penalty amount: Not reported

Regulation violated: Not reported
Area of violation: TSD IS-Container Use and Management
Date violation determined: 07/07/2010
Date achieved compliance: 07/07/2010
Violation lead agency: State
Enforcement action: WRITTEN INFORMAL
Enforcement action date: 08/05/2010
Enf. disposition status: Action Satisfied (Case Closed)
Enf. disp. status date: 08/05/2010
Enforcement lead agency: State
Proposed penalty amount: Not reported
Final penalty amount: Not reported
Paid penalty amount: Not reported

UTRECHT MFG CORP (Continued) **1007571117**

Regulation violated: Not reported
Area of violation: State Statute or Regulation
Date violation determined: 07/07/2010
Date achieved compliance: 07/16/2010
Violation lead agency: State
Enforcement action: WRITTEN INFORMAL
Enforcement action date: 08/05/2010
Enf. disposition status: Action Satisfied (Case Closed)
Enf. disp. status date: 08/05/2010
Enforcement lead agency: State
Proposed penalty amount: Not reported
Final penalty amount: Not reported
Paid penalty amount: Not reported

Regulation violated: Not reported
Area of violation: TSD IS-Container Use and Management
Date violation determined: 07/07/2010
Date achieved compliance: 07/16/2010
Violation lead agency: State
Enforcement action: WRITTEN INFORMAL
Enforcement action date: 08/05/2010
Enf. disposition status: Action Satisfied (Case Closed)
Enf. disp. status date: 08/05/2010
Enforcement lead agency: State
Proposed penalty amount: Not reported
Final penalty amount: Not reported
Paid penalty amount: Not reported

Regulation violated: Not reported
Area of violation: Generators - Pre-transport
Date violation determined: 07/07/2010
Date achieved compliance: 07/07/2010
Violation lead agency: State
Enforcement action: WRITTEN INFORMAL
Enforcement action date: 08/05/2010
Enf. disposition status: Action Satisfied (Case Closed)
Enf. disp. status date: 08/05/2010
Enforcement lead agency: State
Proposed penalty amount: Not reported
Final penalty amount: Not reported
Paid penalty amount: Not reported

Regulation violated: Not reported
Area of violation: TSD IS-Preparedness and Prevention
Date violation determined: 07/07/2010
Date achieved compliance: 07/16/2010
Violation lead agency: State
Enforcement action: WRITTEN INFORMAL
Enforcement action date: 08/05/2010
Enf. disposition status: Action Satisfied (Case Closed)
Enf. disp. status date: 08/05/2010
Enforcement lead agency: State
Proposed penalty amount: Not reported
Final penalty amount: Not reported
Paid penalty amount: Not reported

Regulation violated: SR - 376.1(g)(1)

UTRECHT MFG CORP (Continued) **1007571117**

Area of violation: LDR - General
Date violation determined: 07/07/2005
Date achieved compliance: 03/08/2007
Violation lead agency: EPA
Enforcement action: WRITTEN INFORMAL
Enforcement action date: 09/27/2005
Enf. disposition status: Not reported
Enf. disp. status date: Not reported
Enforcement lead agency: EPA
Proposed penalty amount: Not reported
Final penalty amount: Not reported
Paid penalty amount: Not reported

Regulation violated: SR - 373-3.3(g), 373-1.1(d)
Area of violation: Generators - General
Date violation determined: 07/07/2005
Date achieved compliance: 03/08/2007
Violation lead agency: EPA
Enforcement action: FINAL 3008(A) COMPLIANCE ORDER
Enforcement action date: 03/08/2007
Enf. disposition status: Not reported
Enf. disp. status date: Not reported
Enforcement lead agency: EPA
Proposed penalty amount: Not reported
Final penalty amount: Not reported
Paid penalty amount: Not reported

Regulation violated: SR - 372.2(c)(1)(i)
Area of violation: Generators - Records/Reporting
Date violation determined: 07/07/2005
Date achieved compliance: 03/08/2007
Violation lead agency: EPA
Enforcement action: INITIAL 3008(A) COMPLIANCE
Enforcement action date: 06/30/2006
Enf. disposition status: Not reported
Enf. disp. status date: Not reported
Enforcement lead agency: EPA
Proposed penalty amount: 99190
Final penalty amount: Not reported
Paid penalty amount: Not reported

Regulation violated: SR - 373-1.1(d)(1)(iv)(f),373-2.9
Area of violation: Generators - General
Date violation determined: 07/07/2005
Date achieved compliance: 03/08/2007
Violation lead agency: EPA
Enforcement action: WRITTEN INFORMAL
Enforcement action date: 09/27/2005
Enf. disposition status: Not reported
Enf. disp. status date: Not reported
Enforcement lead agency: EPA
Proposed penalty amount: Not reported
Final penalty amount: Not reported
Paid penalty amount: Not reported

Regulation violated: SR - 373-1.1(d)(1)(iv)(f),373-2.9
Area of violation: Generators - General

UTRECHT MFG CORP (Continued) **1007571117**

Date violation determined: 07/07/2005
Date achieved compliance: 03/08/2007
Violation lead agency: EPA
Enforcement action: INITIAL 3008(A) COMPLIANCE
Enforcement action date: 06/30/2006
Enf. disposition status: Not reported
Enf. disp. status date: Not reported
Enforcement lead agency: EPA
Proposed penalty amount: 99190
Final penalty amount: Not reported
Paid penalty amount: Not reported

Regulation violated: SR - 373-3.4(b)(1), 373-1.1(d)(1)
Area of violation: Generators - General
Date violation determined: 07/07/2005
Date achieved compliance: 03/08/2007
Violation lead agency: EPA
Enforcement action: WRITTEN INFORMAL
Enforcement action date: 09/27/2005
Enf. disposition status: Not reported
Enf. disp. status date: Not reported
Enforcement lead agency: EPA
Proposed penalty amount: Not reported
Final penalty amount: Not reported
Paid penalty amount: Not reported

Regulation violated: SR - 373-3.4(f)
Area of violation: Generators - General
Date violation determined: 07/07/2005
Date achieved compliance: 03/08/2007
Violation lead agency: EPA
Enforcement action: WRITTEN INFORMAL
Enforcement action date: 09/27/2005
Enf. disposition status: Not reported
Enf. disp. status date: Not reported
Enforcement lead agency: EPA
Proposed penalty amount: Not reported
Final penalty amount: Not reported
Paid penalty amount: Not reported

Regulation violated: SR - 373-3.4(f)
Area of violation: Generators - General
Date violation determined: 07/07/2005
Date achieved compliance: 03/08/2007
Violation lead agency: EPA
Enforcement action: FINAL 3008(A) COMPLIANCE ORDER
Enforcement action date: 03/08/2007
Enf. disposition status: Not reported
Enf. disp. status date: Not reported
Enforcement lead agency: EPA
Proposed penalty amount: Not reported
Final penalty amount: Not reported
Paid penalty amount: Not reported

Regulation violated: SR - 373-3.2(g)
Area of violation: Generators - General
Date violation determined: 07/07/2005

UTRECHT MFG CORP (Continued) **1007571117**

Date achieved compliance: 03/08/2007
Violation lead agency: EPA
Enforcement action: INITIAL 3008(A) COMPLIANCE
Enforcement action date: 06/30/2006
Enf. disposition status: Not reported
Enf. disp. status date: Not reported
Enforcement lead agency: EPA
Proposed penalty amount: 99190
Final penalty amount: Not reported
Paid penalty amount: Not reported

Regulation violated: SR - 373-2.9(e)
Area of violation: Generators - Records/Reporting
Date violation determined: 07/07/2005
Date achieved compliance: 03/08/2007
Violation lead agency: EPA
Enforcement action: WRITTEN INFORMAL
Enforcement action date: 09/27/2005
Enf. disposition status: Not reported
Enf. disp. status date: Not reported
Enforcement lead agency: EPA
Proposed penalty amount: Not reported
Final penalty amount: Not reported
Paid penalty amount: Not reported

Regulation violated: SR - 376.1(g)(1)
Area of violation: LDR - General
Date violation determined: 07/07/2005
Date achieved compliance: 03/08/2007
Violation lead agency: EPA
Enforcement action: FINAL 3008(A) COMPLIANCE ORDER
Enforcement action date: 03/08/2007
Enf. disposition status: Not reported
Enf. disp. status date: Not reported
Enforcement lead agency: EPA
Proposed penalty amount: Not reported
Final penalty amount: Not reported
Paid penalty amount: Not reported

Regulation violated: SR - 373-3.3(e)
Area of violation: Generators - General
Date violation determined: 07/07/2005
Date achieved compliance: 03/08/2007
Violation lead agency: EPA
Enforcement action: INITIAL 3008(A) COMPLIANCE
Enforcement action date: 06/30/2006
Enf. disposition status: Not reported
Enf. disp. status date: Not reported
Enforcement lead agency: EPA
Proposed penalty amount: 99190
Final penalty amount: Not reported
Paid penalty amount: Not reported

Regulation violated: SR - 373-3.3(f)
Area of violation: Generators - General
Date violation determined: 07/07/2005
Date achieved compliance: 03/08/2007

UTRECHT MFG CORP (Continued) **1007571117**

Violation lead agency: EPA
Enforcement action: WRITTEN INFORMAL
Enforcement action date: 09/27/2005
Enf. disposition status: Not reported
Enf. disp. status date: Not reported
Enforcement lead agency: EPA
Proposed penalty amount: Not reported
Final penalty amount: Not reported
Paid penalty amount: Not reported

Regulation violated: SR - 373-3.3(f)
Area of violation: Generators - General
Date violation determined: 07/07/2005
Date achieved compliance: 03/08/2007
Violation lead agency: EPA
Enforcement action: INITIAL 3008(A) COMPLIANCE
Enforcement action date: 06/30/2006
Enf. disposition status: Not reported
Enf. disp. status date: Not reported
Enforcement lead agency: EPA
Proposed penalty amount: 99190
Final penalty amount: Not reported
Paid penalty amount: Not reported

Regulation violated: SR - 373-2.9(d)(3)
Area of violation: Generators - Pre-transport
Date violation determined: 07/07/2005
Date achieved compliance: 03/08/2007
Violation lead agency: EPA
Enforcement action: WRITTEN INFORMAL
Enforcement action date: 09/27/2005
Enf. disposition status: Not reported
Enf. disp. status date: Not reported
Enforcement lead agency: EPA
Proposed penalty amount: Not reported
Final penalty amount: Not reported
Paid penalty amount: Not reported

Regulation violated: SR - 373-2.9(d)(3)
Area of violation: Generators - Pre-transport
Date violation determined: 07/07/2005
Date achieved compliance: 03/08/2007
Violation lead agency: EPA
Enforcement action: INITIAL 3008(A) COMPLIANCE
Enforcement action date: 06/30/2006
Enf. disposition status: Not reported
Enf. disp. status date: Not reported
Enforcement lead agency: EPA
Proposed penalty amount: 99190
Final penalty amount: Not reported
Paid penalty amount: Not reported

Regulation violated: SR - 373-2.9(d)(3)
Area of violation: Generators - Pre-transport
Date violation determined: 07/07/2005
Date achieved compliance: 03/08/2007
Violation lead agency: EPA

UTRECHT MFG CORP (Continued) **1007571117**

Enforcement action: FINAL 3008(A) COMPLIANCE ORDER
Enforcement action date: 03/08/2007
Enf. disposition status: Not reported
Enf. disp. status date: Not reported
Enforcement lead agency: EPA
Proposed penalty amount: Not reported
Final penalty amount: Not reported
Paid penalty amount: Not reported

Regulation violated: SR - 373-3.3(g), 373-1.1(d)
Area of violation: Generators - General
Date violation determined: 07/07/2005
Date achieved compliance: 03/08/2007
Violation lead agency: EPA
Enforcement action: WRITTEN INFORMAL
Enforcement action date: 09/27/2005
Enf. disposition status: Not reported
Enf. disp. status date: Not reported
Enforcement lead agency: EPA
Proposed penalty amount: Not reported
Final penalty amount: Not reported
Paid penalty amount: Not reported

Regulation violated: SR - 373-3.3(g), 373-1.1(d)
Area of violation: Generators - General
Date violation determined: 07/07/2005
Date achieved compliance: 03/08/2007
Violation lead agency: EPA
Enforcement action: INITIAL 3008(A) COMPLIANCE
Enforcement action date: 06/30/2006
Enf. disposition status: Not reported
Enf. disp. status date: Not reported
Enforcement lead agency: EPA
Proposed penalty amount: 99190
Final penalty amount: Not reported
Paid penalty amount: Not reported

Regulation violated: SR - 373-1.1(d)(1)(iv)(f),373-2.9
Area of violation: Generators - General
Date violation determined: 07/07/2005
Date achieved compliance: 03/08/2007
Violation lead agency: EPA
Enforcement action: FINAL 3008(A) COMPLIANCE ORDER
Enforcement action date: 03/08/2007
Enf. disposition status: Not reported
Enf. disp. status date: Not reported
Enforcement lead agency: EPA
Proposed penalty amount: Not reported
Final penalty amount: Not reported
Paid penalty amount: Not reported

Regulation violated: SR - 373-3.2(g)
Area of violation: Generators - General
Date violation determined: 07/07/2005
Date achieved compliance: 03/08/2007
Violation lead agency: EPA
Enforcement action: WRITTEN INFORMAL

UTRECHT MFG CORP (Continued) **1007571117**

Enforcement action date: 09/27/2005
Enf. disposition status: Not reported
Enf. disp. status date: Not reported
Enforcement lead agency: EPA
Proposed penalty amount: Not reported
Final penalty amount: Not reported
Paid penalty amount: Not reported

Regulation violated: SR - 373-2.9(e)
Area of violation: Generators - Records/Reporting
Date violation determined: 07/07/2005
Date achieved compliance: 03/08/2007
Violation lead agency: EPA
Enforcement action: FINAL 3008(A) COMPLIANCE ORDER
Enforcement action date: 03/08/2007
Enf. disposition status: Not reported
Enf. disp. status date: Not reported
Enforcement lead agency: EPA
Proposed penalty amount: Not reported
Final penalty amount: Not reported
Paid penalty amount: Not reported

Regulation violated: SR - 373-3.7(c)(1)
Area of violation: Generators - General
Date violation determined: 07/07/2005
Date achieved compliance: 03/08/2007
Violation lead agency: EPA
Enforcement action: FINAL 3008(A) COMPLIANCE ORDER
Enforcement action date: 03/08/2007
Enf. disposition status: Not reported
Enf. disp. status date: Not reported
Enforcement lead agency: EPA
Proposed penalty amount: Not reported
Final penalty amount: Not reported
Paid penalty amount: Not reported

Regulation violated: SR - 376.1(g)(1)
Area of violation: LDR - General
Date violation determined: 07/07/2005
Date achieved compliance: 03/08/2007
Violation lead agency: EPA
Enforcement action: INITIAL 3008(A) COMPLIANCE
Enforcement action date: 06/30/2006
Enf. disposition status: Not reported
Enf. disp. status date: Not reported
Enforcement lead agency: EPA
Proposed penalty amount: 99190
Final penalty amount: Not reported
Paid penalty amount: Not reported

Regulation violated: SR - 373-3.3(e)
Area of violation: Generators - General
Date violation determined: 07/07/2005
Date achieved compliance: 03/08/2007
Violation lead agency: EPA
Enforcement action: FINAL 3008(A) COMPLIANCE ORDER
Enforcement action date: 03/08/2007

UTRECHT MFG CORP (Continued) **1007571117**

Enf. disposition status: Not reported
Enf. disp. status date: Not reported
Enforcement lead agency: EPA
Proposed penalty amount: Not reported
Final penalty amount: Not reported
Paid penalty amount: Not reported

Regulation violated: SR - 372.2(c)(1)(i)
Area of violation: Generators - Records/Reporting
Date violation determined: 07/07/2005
Date achieved compliance: 03/08/2007
Violation lead agency: EPA
Enforcement action: WRITTEN INFORMAL
Enforcement action date: 09/27/2005
Enf. disposition status: Not reported
Enf. disp. status date: Not reported
Enforcement lead agency: EPA
Proposed penalty amount: Not reported
Final penalty amount: Not reported
Paid penalty amount: Not reported

Regulation violated: SR - 372.2(a)(2)
Area of violation: Generators - General
Date violation determined: 07/07/2005
Date achieved compliance: 03/08/2007
Violation lead agency: EPA
Enforcement action: INITIAL 3008(A) COMPLIANCE
Enforcement action date: 06/30/2006
Enf. disposition status: Not reported
Enf. disp. status date: Not reported
Enforcement lead agency: EPA
Proposed penalty amount: 99190
Final penalty amount: Not reported
Paid penalty amount: Not reported

Regulation violated: SR - 373-3.4(f)
Area of violation: Generators - General
Date violation determined: 07/07/2005
Date achieved compliance: 03/08/2007
Violation lead agency: EPA
Enforcement action: INITIAL 3008(A) COMPLIANCE
Enforcement action date: 06/30/2006
Enf. disposition status: Not reported
Enf. disp. status date: Not reported
Enforcement lead agency: EPA
Proposed penalty amount: 99190
Final penalty amount: Not reported
Paid penalty amount: Not reported

Regulation violated: SR - 373-3.2(g)
Area of violation: Generators - General
Date violation determined: 07/07/2005
Date achieved compliance: 03/08/2007
Violation lead agency: EPA
Enforcement action: FINAL 3008(A) COMPLIANCE ORDER
Enforcement action date: 03/08/2007
Enf. disposition status: Not reported

UTRECHT MFG CORP (Continued) **1007571117**

Enf. disp. status date: Not reported
Enforcement lead agency: EPA
Proposed penalty amount: Not reported
Final penalty amount: Not reported
Paid penalty amount: Not reported

Regulation violated: SR - 373-2.9(e)
Area of violation: Generators - Records/Reporting
Date violation determined: 07/07/2005
Date achieved compliance: 03/08/2007
Violation lead agency: EPA
Enforcement action: INITIAL 3008(A) COMPLIANCE
Enforcement action date: 06/30/2006
Enf. disposition status: Not reported
Enf. disp. status date: Not reported
Enforcement lead agency: EPA
Proposed penalty amount: 99190
Final penalty amount: Not reported
Paid penalty amount: Not reported

Regulation violated: SR - 373-3.3(f)
Area of violation: Generators - General
Date violation determined: 07/07/2005
Date achieved compliance: 03/08/2007
Violation lead agency: EPA
Enforcement action: FINAL 3008(A) COMPLIANCE ORDER
Enforcement action date: 03/08/2007
Enf. disposition status: Not reported
Enf. disp. status date: Not reported
Enforcement lead agency: EPA
Proposed penalty amount: Not reported
Final penalty amount: Not reported
Paid penalty amount: Not reported

Regulation violated: SR - 372.2(c)(1)(i)
Area of violation: Generators - Records/Reporting
Date violation determined: 07/07/2005
Date achieved compliance: 03/08/2007
Violation lead agency: EPA
Enforcement action: FINAL 3008(A) COMPLIANCE ORDER
Enforcement action date: 03/08/2007
Enf. disposition status: Not reported
Enf. disp. status date: Not reported
Enforcement lead agency: EPA
Proposed penalty amount: Not reported
Final penalty amount: Not reported
Paid penalty amount: Not reported

Regulation violated: SR - 373-3.7(c)(1)
Area of violation: Generators - General
Date violation determined: 07/07/2005
Date achieved compliance: 03/08/2007
Violation lead agency: EPA
Enforcement action: INITIAL 3008(A) COMPLIANCE
Enforcement action date: 06/30/2006
Enf. disposition status: Not reported
Enf. disp. status date: Not reported

UTRECHT MFG CORP (Continued) **1007571117**

Enforcement lead agency: EPA
Proposed penalty amount: 99190
Final penalty amount: Not reported
Paid penalty amount: Not reported

Regulation violated: SR - 373-3.7(c)(1)
Area of violation: Generators - General
Date violation determined: 07/07/2005
Date achieved compliance: 03/08/2007
Violation lead agency: EPA
Enforcement action: WRITTEN INFORMAL
Enforcement action date: 09/27/2005
Enf. disposition status: Not reported
Enf. disp. status date: Not reported
Enforcement lead agency: EPA
Proposed penalty amount: Not reported
Final penalty amount: Not reported
Paid penalty amount: Not reported

Regulation violated: SR - 373-3.3(e)
Area of violation: Generators - General
Date violation determined: 07/07/2005
Date achieved compliance: 03/08/2007
Violation lead agency: EPA
Enforcement action: WRITTEN INFORMAL
Enforcement action date: 09/27/2005
Enf. disposition status: Not reported
Enf. disp. status date: Not reported
Enforcement lead agency: EPA
Proposed penalty amount: Not reported
Final penalty amount: Not reported
Paid penalty amount: Not reported

Regulation violated: SR - 373-3.4(b)(1), 373-1.1(d)(1)
Area of violation: Generators - General
Date violation determined: 07/07/2005
Date achieved compliance: 03/08/2007
Violation lead agency: EPA
Enforcement action: FINAL 3008(A) COMPLIANCE ORDER
Enforcement action date: 03/08/2007
Enf. disposition status: Not reported
Enf. disp. status date: Not reported
Enforcement lead agency: EPA
Proposed penalty amount: Not reported
Final penalty amount: Not reported
Paid penalty amount: Not reported

Regulation violated: SR - 373-3.4(b)(1), 373-1.1(d)(1)
Area of violation: Generators - General
Date violation determined: 07/07/2005
Date achieved compliance: 03/08/2007
Violation lead agency: EPA
Enforcement action: INITIAL 3008(A) COMPLIANCE
Enforcement action date: 06/30/2006
Enf. disposition status: Not reported
Enf. disp. status date: Not reported
Enforcement lead agency: EPA

UTRECHT MFG CORP (Continued) **1007571117**

Proposed penalty amount: 99190
Final penalty amount: Not reported
Paid penalty amount: Not reported

Regulation violated: SR - 372.2(a)(2)
Area of violation: Generators - General
Date violation determined: 07/07/2005
Date achieved compliance: 03/08/2007
Violation lead agency: EPA
Enforcement action: WRITTEN INFORMAL
Enforcement action date: 09/27/2005
Enf. disposition status: Not reported
Enf. disp. status date: Not reported
Enforcement lead agency: EPA
Proposed penalty amount: Not reported
Final penalty amount: Not reported
Paid penalty amount: Not reported

Regulation violated: SR - 372.2(a)(2)
Area of violation: Generators - General
Date violation determined: 07/07/2005
Date achieved compliance: 03/08/2007
Violation lead agency: EPA
Enforcement action: FINAL 3008(A) COMPLIANCE ORDER
Enforcement action date: 03/08/2007
Enf. disposition status: Not reported
Enf. disp. status date: Not reported
Enforcement lead agency: EPA
Proposed penalty amount: Not reported
Final penalty amount: Not reported
Paid penalty amount: Not reported

Evaluation Action Summary:
Evaluation date: 07/07/2010
Evaluation: COMPLIANCE EVALUATION INSPECTION ON-SITE
Area of violation: TSD IS-Preparedness and Prevention
Date achieved compliance: 07/16/2010
Evaluation lead agency: State

Evaluation date: 07/07/2010
Evaluation: COMPLIANCE EVALUATION INSPECTION ON-SITE
Area of violation: TSD IS-Container Use and Management
Date achieved compliance: 07/16/2010
Evaluation lead agency: State

Evaluation date: 07/07/2010
Evaluation: COMPLIANCE EVALUATION INSPECTION ON-SITE
Area of violation: State Statute or Regulation
Date achieved compliance: 07/16/2010
Evaluation lead agency: State

Evaluation date: 07/07/2010
Evaluation: COMPLIANCE EVALUATION INSPECTION ON-SITE
Area of violation: Generators - Pre-transport
Date achieved compliance: 07/16/2010
Evaluation lead agency: State

UTRECHT MFG CORP (Continued) **1007571117**

Evaluation date: 07/07/2010
Evaluation: COMPLIANCE EVALUATION INSPECTION ON-SITE
Area of violation: TSD IS-Container Use and Management
Date achieved compliance: 07/07/2010
Evaluation lead agency: State

Evaluation date: 07/07/2010
Evaluation: COMPLIANCE EVALUATION INSPECTION ON-SITE
Area of violation: Generators - Pre-transport
Date achieved compliance: 07/07/2010
Evaluation lead agency: State

Evaluation date: 03/08/2007
Evaluation: NOT A SIGNIFICANT NON-COMPLIER
Area of violation: Not reported
Date achieved compliance: Not reported
Evaluation lead agency: EPA

Evaluation date: 03/15/2006
Evaluation: SIGNIFICANT NON-COMPLIER
Area of violation: Not reported
Date achieved compliance: Not reported
Evaluation lead agency: EPA

Evaluation date: 07/07/2005
Evaluation: COMPLIANCE EVALUATION INSPECTION ON-SITE
Area of violation: Generators - Records/Reporting
Date achieved compliance: 03/08/2007
Evaluation lead agency: EPA

Evaluation date: 07/07/2005
Evaluation: COMPLIANCE EVALUATION INSPECTION ON-SITE
Area of violation: LDR - General
Date achieved compliance: 03/08/2007
Evaluation lead agency: EPA

Evaluation date: 07/07/2005
Evaluation: COMPLIANCE EVALUATION INSPECTION ON-SITE
Area of violation: Generators - Pre-transport
Date achieved compliance: 03/08/2007
Evaluation lead agency: EPA

Evaluation date: 07/07/2005
Evaluation: COMPLIANCE EVALUATION INSPECTION ON-SITE
Area of violation: Generators - General
Date achieved compliance: 03/08/2007
Evaluation lead agency: EPA

NJ MANIFEST:
Manifest Code: 000398221VES
EPA ID: NYR000126813
Date Shipped: 4/8/2011
TSDF EPA ID: NJD002454544
Transporter EPA ID: NJD080631369
Transporter 2 EPA ID: Not reported
Transporter 3 EPA ID: Not reported
Transporter 4 EPA ID: Not reported
Transporter 5 EPA ID: Not reported

UTRECHT MFG CORP (Continued) **1007571117**

Transporter 6 EPA ID:	Not reported
Transporter 7 EPA ID:	Not reported
Transporter 8 EPA ID:	Not reported
Transporter 10 EPA ID:	Not reported
Date Trans1 Transported Waste:	Not reported
Date Trans2 Transported Waste:	Not reported
Date Trans3 Transported Waste:	Not reported
Date Trans4 Transported Waste:	Not reported
Date Trans5 Transported Waste:	Not reported
Date Trans6 Transported Waste:	Not reported
Date Trans7 Transported Waste:	Not reported
Date Trans8 Transported Waste:	Not reported
Date Trans9 Transported Waste:	Not reported
Date Trans10 Transported Waste:	Not reported
Date TSDF Received Waste:	Not reported
Tranporter 1 Decal:	Not reported
Tranporter 2 Decal:	Not reported
Generator EPA Facility Name:	UTRECHT MFG
Transporter-1 EPA Facility Name:	VEOLIA ES TECHNICAL SOLUTIONS CORP
Transporter-2 EPA Facility Name:	Not reported
Transporter-3 EPA Facility Name:	Not reported
Transporter-4 EPA Facility Name:	Not reported
Transporter-5 EPA Facility Name:	Not reported
TSDF EPA Facility Name:	VEOLIA ES TECHNICAL SOLUTIONS LLC
QTY Units:	Pounds
Transporter SEQ ID:	1.00
Transporter-1 Date:	4/8/2011
Waste SEQ ID:	2.00
Waste Type Code 2:	Not reported
Waste Type Code 3:	Not reported
Waste Type Code 4:	Not reported
Waste Type Code 5:	Not reported
Waste Type Code 6:	Not reported
Date Accepted:	4/8/2011
Manifest Discrepancy Type:	Not reported
Data Entry Number:	Not reported
Reference Manifest Number:	Not reported
Was Load Rejected (Y/N):	Not reported
Reason Load Was Rejected:	Not reported
Waste Code:	D006
Manifest Year:	2011 New Jersey Manifest Data
Quantity:	180.00
Unit:	Pounds
Hand Code:	H061
Waste Code:	D006
Manifest Year:	2011 New Jersey Manifest Data
Quantity:	2,000.00
Unit:	Pounds
Hand Code:	H061
Manifest Code:	000398221VES
EPA ID:	NYR000126813
Date Shipped:	4/8/2011
TSDF EPA ID:	NJD002454544

UTRECHT MFG CORP (Continued) **1007571117**

Transporter EPA ID:	NJD080631369
Transporter 2 EPA ID:	Not reported
Transporter 3 EPA ID:	Not reported
Transporter 4 EPA ID:	Not reported
Transporter 5 EPA ID:	Not reported
Transporter 6 EPA ID:	Not reported
Transporter 7 EPA ID:	Not reported
Transporter 8 EPA ID:	Not reported
Transporter 10 EPA ID:	Not reported
Date Trans1 Transported Waste:	Not reported
Date Trans2 Transported Waste:	Not reported
Date Trans3 Transported Waste:	Not reported
Date Trans4 Transported Waste:	Not reported
Date Trans5 Transported Waste:	Not reported
Date Trans6 Transported Waste:	Not reported
Date Trans7 Transported Waste:	Not reported
Date Trans8 Transported Waste:	Not reported
Date Trans9 Transported Waste:	Not reported
Date Trans10 Transported Waste:	Not reported
Date TSDF Received Waste:	Not reported
Tranporter 1 Decal:	Not reported
Tranporter 2 Decal:	Not reported
Generator EPA Facility Name:	UTRECHT MFG
Transporter-1 EPA Facility Name:	VEOLIA ES TECHNICAL SOLUTIONS CORP
Transporter-2 EPA Facility Name:	Not reported
Transporter-3 EPA Facility Name:	Not reported
Transporter-4 EPA Facility Name:	Not reported
Transporter-5 EPA Facility Name:	Not reported
TSDF EPA Facility Name:	VEOLIA ES TECHNICAL SOLUTIONS LLC
QTY Units:	Pounds
Transporter SEQ ID:	1.00
Transporter-1 Date:	4/8/2011
Waste SEQ ID:	1.00
Waste Type Code 2:	Not reported
Waste Type Code 3:	Not reported
Waste Type Code 4:	Not reported
Waste Type Code 5:	Not reported
Waste Type Code 6:	Not reported
Date Accepted:	4/8/2011
Manifest Discrepancy Type:	Not reported
Data Entry Number:	Not reported
Reference Manifest Number:	Not reported
Was Load Rejected (Y/N):	Not reported
Reason Load Was Rejected:	Not reported
Waste Code:	D006
Manifest Year:	2011 New Jersey Manifest Data
Quantity:	180.00
Unit:	Pounds
Hand Code:	H061
Waste Code:	D006
Manifest Year:	2011 New Jersey Manifest Data
Quantity:	2,000.00
Unit:	Pounds
Hand Code:	H061

UTRECHT MFG CORP (Continued) **1007571117**

Manifest Code:	000519095VES
EPA ID:	NYR000126813
Date Shipped:	1/14/2011
TSDF EPA ID:	NJD980536593
Transporter EPA ID:	NJD080631369
Transporter 2 EPA ID:	NJD000692061
Transporter 3 EPA ID:	Not reported
Transporter 4 EPA ID:	Not reported
Transporter 5 EPA ID:	Not reported
Transporter 6 EPA ID:	Not reported
Transporter 7 EPA ID:	Not reported
Transporter 8 EPA ID:	Not reported
Transporter 10 EPA ID:	Not reported
Date Trans1 Transported Waste:	Not reported
Date Trans2 Transported Waste:	Not reported
Date Trans3 Transported Waste:	Not reported
Date Trans4 Transported Waste:	Not reported
Date Trans5 Transported Waste:	Not reported
Date Trans6 Transported Waste:	Not reported
Date Trans7 Transported Waste:	Not reported
Date Trans8 Transported Waste:	Not reported
Date Trans9 Transported Waste:	Not reported
Date Trans10 Transported Waste:	Not reported
Date TSDF Received Waste:	Not reported
Tranporter 1 Decal:	Not reported
Tranporter 2 Decal:	Not reported
Generator EPA Facility Name:	UTRECHT MFG
Transporter-1 EPA Facility Name:	VEOLIA ES TECHNICAL SOLUTIONS CORP
Transporter-2 EPA Facility Name:	ENVIRONMENTAL TRANSPORT GROUP INC
Transporter-3 EPA Facility Name:	Not reported
Transporter-4 EPA Facility Name:	Not reported
Transporter-5 EPA Facility Name:	Not reported
TSDF EPA Facility Name:	VEOLIA ES TECHNICAL SOLUTIONS LLC
QTY Units:	Pounds
Transporter SEQ ID:	1.00
Transporter-1 Date:	1/14/2011
Waste SEQ ID:	1.00
Waste Type Code 2:	Not reported
Waste Type Code 3:	Not reported
Waste Type Code 4:	Not reported
Waste Type Code 5:	Not reported
Waste Type Code 6:	Not reported
Date Accepted:	1/18/2011
Manifest Discrepancy Type:	Not reported
Data Entry Number:	Not reported
Reference Manifest Number:	Not reported
Was Load Rejected (Y/N):	Not reported
Reason Load Was Rejected:	Not reported
Waste Code:	D006
Manifest Year:	2011 New Jersey Manifest Data
Quantity:	2,000.00
Unit:	Pounds
Hand Code:	H141

Manifest Code:	000210934VES

UTRECHT MFG CORP (Continued) **1007571117**

EPA ID:	NYR000126813
Date Shipped:	07/10/2009
TSDF EPA ID:	NJD980536593
Transporter EPA ID:	NJD080631369
Transporter 2 EPA ID:	NJD000692061
Transporter 3 EPA ID:	Not reported
Transporter 4 EPA ID:	Not reported
Transporter 5 EPA ID:	Not reported
Transporter 6 EPA ID:	Not reported
Transporter 7 EPA ID:	Not reported
Transporter 8 EPA ID:	Not reported
Transporter 10 EPA ID:	Not reported
Date Trans1 Transported Waste:	07/10/2009
Date Trans2 Transported Waste:	07/14/2009
Date Trans3 Transported Waste:	Not reported
Date Trans4 Transported Waste:	Not reported
Date Trans5 Transported Waste:	Not reported
Date Trans6 Transported Waste:	Not reported
Date Trans7 Transported Waste:	Not reported
Date Trans8 Transported Waste:	Not reported
Date Trans9 Transported Waste:	Not reported
Date Trans10 Transported Waste:	Not reported
Date TSDF Received Waste:	07/16/2009
Tranporter 1 Decal:	Not reported
Tranporter 2 Decal:	Not reported
Generator EPA Facility Name:	Not reported
Transporter-1 EPA Facility Name:	Not reported
Transporter-2 EPA Facility Name:	Not reported
Transporter-3 EPA Facility Name:	Not reported
Transporter-4 EPA Facility Name:	Not reported
Transporter-5 EPA Facility Name:	Not reported
TSDF EPA Facility Name:	Not reported
QTY Units:	Not reported
Transporter SEQ ID:	Not reported
Transporter-1 Date:	Not reported
Waste SEQ ID:	Not reported
Waste Type Code 2:	Not reported
Waste Type Code 3:	Not reported
Waste Type Code 4:	Not reported
Waste Type Code 5:	Not reported
Waste Type Code 6:	Not reported
Date Accepted:	Not reported
Manifest Discrepancy Type:	Not reported
Data Entry Number:	Not reported
Reference Manifest Number:	Not reported
Was Load Rejected (Y/N):	No
Reason Load Was Rejected:	Not reported
Waste Code:	D006
Manifest Year:	2009 New Jersey Manifest Data
Quantity:	2000
Unit:	P
Hand Code:	H141

Manifest Code:	000210935VES
EPA ID:	NYR000126813

UTRECHT MFG CORP (Continued) **1007571117**

Date Shipped:	07/10/2009
TSDF EPA ID:	NJD002454544
Transporter EPA ID:	NJD080631369
Transporter 2 EPA ID:	Not reported
Transporter 3 EPA ID:	Not reported
Transporter 4 EPA ID:	Not reported
Transporter 5 EPA ID:	Not reported
Transporter 6 EPA ID:	Not reported
Transporter 7 EPA ID:	Not reported
Transporter 8 EPA ID:	Not reported
Transporter 10 EPA ID:	Not reported
Date Trans1 Transported Waste:	07/10/2009
Date Trans2 Transported Waste:	Not reported
Date Trans3 Transported Waste:	Not reported
Date Trans4 Transported Waste:	Not reported
Date Trans5 Transported Waste:	Not reported
Date Trans6 Transported Waste:	Not reported
Date Trans7 Transported Waste:	Not reported
Date Trans8 Transported Waste:	Not reported
Date Trans9 Transported Waste:	Not reported
Date Trans10 Transported Waste:	Not reported
Date TSDF Received Waste:	07/10/2009
Tranporter 1 Decal:	Not reported
Tranporter 2 Decal:	Not reported
Generator EPA Facility Name:	Not reported
Transporter-1 EPA Facility Name:	Not reported
Transporter-2 EPA Facility Name:	Not reported
Transporter-3 EPA Facility Name:	Not reported
Transporter-4 EPA Facility Name:	Not reported
Transporter-5 EPA Facility Name:	Not reported
TSDF EPA Facility Name:	Not reported
QTY Units:	Not reported
Transporter SEQ ID:	Not reported
Transporter-1 Date:	Not reported
Waste SEQ ID:	Not reported
Waste Type Code 2:	Not reported
Waste Type Code 3:	Not reported
Waste Type Code 4:	Not reported
Waste Type Code 5:	Not reported
Waste Type Code 6:	Not reported
Date Accepted:	Not reported
Manifest Discrepancy Type:	Not reported
Data Entry Number:	Not reported
Reference Manifest Number:	Not reported
Was Load Rejected (Y/N):	No
Reason Load Was Rejected:	Not reported
Waste Code:	D006
Manifest Year:	2009 New Jersey Manifest Data
Quantity:	195
Unit:	P
Hand Code:	H141

Manifest Code:	000111625VES
EPA ID:	NYR000126813
Date Shipped:	07/26/2007

UTRECHT MFG CORP (Continued) **1007571117**

TSDF EPA ID:	NJD980536593
Transporter EPA ID:	NJD080631369
Transporter 2 EPA ID:	Not reported
Transporter 3 EPA ID:	Not reported
Transporter 4 EPA ID:	Not reported
Transporter 5 EPA ID:	Not reported
Transporter 6 EPA ID:	Not reported
Transporter 7 EPA ID:	Not reported
Transporter 8 EPA ID:	Not reported
Transporter 10 EPA ID:	Not reported
Date Trans1 Transported Waste:	07/26/2007
Date Trans2 Transported Waste:	Not reported
Date Trans3 Transported Waste:	Not reported
Date Trans4 Transported Waste:	Not reported
Date Trans5 Transported Waste:	Not reported
Date Trans6 Transported Waste:	Not reported
Date Trans7 Transported Waste:	Not reported
Date Trans8 Transported Waste:	Not reported
Date Trans9 Transported Waste:	Not reported
Date Trans10 Transported Waste:	Not reported
Date TSDF Received Waste:	07/26/2007
Tranporter 1 Decal:	Not reported
Tranporter 2 Decal:	Not reported
Generator EPA Facility Name:	Not reported
Transporter-1 EPA Facility Name:	Not reported
Transporter-2 EPA Facility Name:	Not reported
Transporter-3 EPA Facility Name:	Not reported
Transporter-4 EPA Facility Name:	Not reported
Transporter-5 EPA Facility Name:	Not reported
TSDF EPA Facility Name:	Not reported
QTY Units:	Not reported
Transporter SEQ ID:	Not reported
Transporter-1 Date:	Not reported
Waste SEQ ID:	Not reported
Waste Type Code 2:	Not reported
Waste Type Code 3:	Not reported
Waste Type Code 4:	Not reported
Waste Type Code 5:	Not reported
Waste Type Code 6:	Not reported
Date Accepted:	Not reported
Manifest Discrepancy Type:	Not reported
Data Entry Number:	Not reported
Reference Manifest Number:	Not reported
Was Load Rejected (Y/N):	No
Reason Load Was Rejected:	Not reported
Waste Code:	D006
Manifest Year:	2007 New Jersey Manifest Data
Quantity:	1600
Unit:	P
Hand Code:	H14

Manifest Code:	000161542VES
EPA ID:	NYR000126813
Date Shipped:	11/29/2007
TSDF EPA ID:	NJD980536593

UTRECHT MFG CORP (Continued) **1007571117**

Transporter EPA ID:	NJD080631369
Transporter 2 EPA ID:	Not reported
Transporter 3 EPA ID:	Not reported
Transporter 4 EPA ID:	Not reported
Transporter 5 EPA ID:	Not reported
Transporter 6 EPA ID:	Not reported
Transporter 7 EPA ID:	Not reported
Transporter 8 EPA ID:	Not reported
Transporter 10 EPA ID:	Not reported
Date Trans1 Transported Waste:	11/29/2007
Date Trans2 Transported Waste:	Not reported
Date Trans3 Transported Waste:	Not reported
Date Trans4 Transported Waste:	Not reported
Date Trans5 Transported Waste:	Not reported
Date Trans6 Transported Waste:	Not reported
Date Trans7 Transported Waste:	Not reported
Date Trans8 Transported Waste:	Not reported
Date Trans9 Transported Waste:	Not reported
Date Trans10 Transported Waste:	Not reported
Date TSDF Received Waste:	11/29/2007
Tranporter 1 Decal:	Not reported
Tranporter 2 Decal:	Not reported
Generator EPA Facility Name:	Not reported
Transporter-1 EPA Facility Name:	Not reported
Transporter-2 EPA Facility Name:	Not reported
Transporter-3 EPA Facility Name:	Not reported
Transporter-4 EPA Facility Name:	Not reported
Transporter-5 EPA Facility Name:	Not reported
TSDF EPA Facility Name:	Not reported
QTY Units:	Not reported
Transporter SEQ ID:	Not reported
Transporter-1 Date:	Not reported
Waste SEQ ID:	Not reported
Waste Type Code 2:	Not reported
Waste Type Code 3:	Not reported
Waste Type Code 4:	Not reported
Waste Type Code 5:	Not reported
Waste Type Code 6:	Not reported
Date Accepted:	Not reported
Manifest Discrepancy Type:	Not reported
Data Entry Number:	Not reported
Reference Manifest Number:	Not reported
Was Load Rejected (Y/N):	No
Reason Load Was Rejected:	Not reported
Waste Code:	Not reported
Manifest Year:	Not reported
Quantity:	Not reported
Unit:	Not reported
Hand Code:	Not reported

Manifest Code:	000161556VES
EPA ID:	NYR000126813
Date Shipped:	12/27/2007
TSDF EPA ID:	NJD980536593
Transporter EPA ID:	NJD080631369

UTRECHT MFG CORP (Continued) **1007571117**

Transporter 2 EPA ID:	Not reported
Transporter 3 EPA ID:	Not reported
Transporter 4 EPA ID:	Not reported
Transporter 5 EPA ID:	Not reported
Transporter 6 EPA ID:	Not reported
Transporter 7 EPA ID:	Not reported
Transporter 8 EPA ID:	Not reported
Transporter 10 EPA ID:	Not reported
Date Trans1 Transported Waste:	12/27/2007
Date Trans2 Transported Waste:	Not reported
Date Trans3 Transported Waste:	Not reported
Date Trans4 Transported Waste:	Not reported
Date Trans5 Transported Waste:	Not reported
Date Trans6 Transported Waste:	Not reported
Date Trans7 Transported Waste:	Not reported
Date Trans8 Transported Waste:	Not reported
Date Trans9 Transported Waste:	Not reported
Date Trans10 Transported Waste:	Not reported
Date TSDF Received Waste:	12/27/2007
Tranporter 1 Decal:	Not reported
Tranporter 2 Decal:	Not reported
Generator EPA Facility Name:	Not reported
Transporter-1 EPA Facility Name:	Not reported
Transporter-2 EPA Facility Name:	Not reported
Transporter-3 EPA Facility Name:	Not reported
Transporter-4 EPA Facility Name:	Not reported
Transporter-5 EPA Facility Name:	Not reported
TSDF EPA Facility Name:	Not reported
QTY Units:	Not reported
Transporter SEQ ID:	Not reported
Transporter-1 Date:	Not reported
Waste SEQ ID:	Not reported
Waste Type Code 2:	Not reported
Waste Type Code 3:	Not reported
Waste Type Code 4:	Not reported
Waste Type Code 5:	Not reported
Waste Type Code 6:	Not reported
Date Accepted:	Not reported
Manifest Discrepancy Type:	Not reported
Data Entry Number:	Not reported
Reference Manifest Number:	Not reported
Was Load Rejected (Y/N):	No
Reason Load Was Rejected:	Not reported
Waste Code:	Not reported
Manifest Year:	Not reported
Quantity:	Not reported
Unit:	Not reported
Hand Code:	Not reported

Manifest Code:	000398399VES
EPA ID:	NYR000126813
Date Shipped:	5/6/2011
TSDF EPA ID:	NJD002454544
Transporter EPA ID:	NJD080631369
Transporter 2 EPA ID:	Not reported

UTRECHT MFG CORP (Continued) **1007571117**

Transporter 3 EPA ID:	Not reported
Transporter 4 EPA ID:	Not reported
Transporter 5 EPA ID:	Not reported
Transporter 6 EPA ID:	Not reported
Transporter 7 EPA ID:	Not reported
Transporter 8 EPA ID:	Not reported
Transporter 10 EPA ID:	Not reported
Date Trans1 Transported Waste:	Not reported
Date Trans2 Transported Waste:	Not reported
Date Trans3 Transported Waste:	Not reported
Date Trans4 Transported Waste:	Not reported
Date Trans5 Transported Waste:	Not reported
Date Trans6 Transported Waste:	Not reported
Date Trans7 Transported Waste:	Not reported
Date Trans8 Transported Waste:	Not reported
Date Trans9 Transported Waste:	Not reported
Date Trans10 Transported Waste:	Not reported
Date TSDF Received Waste:	Not reported
Tranporter 1 Decal:	Not reported
Tranporter 2 Decal:	Not reported
Generator EPA Facility Name:	UTRECHT MFG
Transporter-1 EPA Facility Name:	VEOLIA ES TECHNICAL SOLUTIONS CORP
Transporter-2 EPA Facility Name:	Not reported
Transporter-3 EPA Facility Name:	Not reported
Transporter-4 EPA Facility Name:	Not reported
Transporter-5 EPA Facility Name:	Not reported
TSDF EPA Facility Name:	VEOLIA ES TECHNICAL SOLUTIONS LLC
QTY Units:	Pounds
Transporter SEQ ID:	1.00
Transporter-1 Date:	5/6/2011
Waste SEQ ID:	2.00
Waste Type Code 2:	Not reported
Waste Type Code 3:	Not reported
Waste Type Code 4:	Not reported
Waste Type Code 5:	Not reported
Waste Type Code 6:	Not reported
Date Accepted:	5/6/2011
Manifest Discrepancy Type:	Not reported
Data Entry Number:	Not reported
Reference Manifest Number:	Not reported
Was Load Rejected (Y/N):	Not reported
Reason Load Was Rejected:	Not reported
Waste Code:	D006
Manifest Year:	2011 New Jersey Manifest Data
Quantity:	200.00
Unit:	Pounds
Hand Code:	H061
Waste Code:	D006
Manifest Year:	2011 New Jersey Manifest Data
Quantity:	2,000.00
Unit:	Pounds
Hand Code:	H061
Manifest Code:	000398399VES

UTRECHT MFG CORP (Continued) **1007571117**

EPA ID:	NYR000126813
Date Shipped:	5/6/2011
TSDF EPA ID:	NJD002454544
Transporter EPA ID:	NJD080631369
Transporter 2 EPA ID:	Not reported
Transporter 3 EPA ID:	Not reported
Transporter 4 EPA ID:	Not reported
Transporter 5 EPA ID:	Not reported
Transporter 6 EPA ID:	Not reported
Transporter 7 EPA ID:	Not reported
Transporter 8 EPA ID:	Not reported
Transporter 10 EPA ID:	Not reported
Date Trans1 Transported Waste:	Not reported
Date Trans2 Transported Waste:	Not reported
Date Trans3 Transported Waste:	Not reported
Date Trans4 Transported Waste:	Not reported
Date Trans5 Transported Waste:	Not reported
Date Trans6 Transported Waste:	Not reported
Date Trans7 Transported Waste:	Not reported
Date Trans8 Transported Waste:	Not reported
Date Trans9 Transported Waste:	Not reported
Date Trans10 Transported Waste:	Not reported
Date TSDF Received Waste:	Not reported
Tranporter 1 Decal:	Not reported
Tranporter 2 Decal:	Not reported
Generator EPA Facility Name:	UTRECHT MFG
Transporter-1 EPA Facility Name:	VEOLIA ES TECHNICAL SOLUTIONS CORP
Transporter-2 EPA Facility Name:	Not reported
Transporter-3 EPA Facility Name:	Not reported
Transporter-4 EPA Facility Name:	Not reported
Transporter-5 EPA Facility Name:	Not reported
TSDF EPA Facility Name:	VEOLIA ES TECHNICAL SOLUTIONS LLC
QTY Units:	Pounds
Transporter SEQ ID:	1.00
Transporter-1 Date:	5/6/2011
Waste SEQ ID:	1.00
Waste Type Code 2:	Not reported
Waste Type Code 3:	Not reported
Waste Type Code 4:	Not reported
Waste Type Code 5:	Not reported
Waste Type Code 6:	Not reported
Date Accepted:	5/6/2011
Manifest Discrepancy Type:	Not reported
Data Entry Number:	Not reported
Reference Manifest Number:	Not reported
Was Load Rejected (Y/N):	Not reported
Reason Load Was Rejected:	Not reported
Waste Code:	D006
Manifest Year:	2011 New Jersey Manifest Data
Quantity:	200.00
Unit:	Pounds
Hand Code:	H061
Waste Code:	D006
Manifest Year:	2011 New Jersey Manifest Data
Quantity:	2,000.00
Unit:	Pounds

UTRECHT MFG CORP (Continued) **1007571117**

Hand Code:	H061

Manifest Code:	000237415VES
EPA ID:	NYR000126813
Date Shipped:	08/29/2008
TSDF EPA ID:	NJD980536593
Transporter EPA ID:	NJD080631369
Transporter 2 EPA ID:	NJD000692061
Transporter 3 EPA ID:	Not reported
Transporter 4 EPA ID:	Not reported
Transporter 5 EPA ID:	Not reported
Transporter 6 EPA ID:	Not reported
Transporter 7 EPA ID:	Not reported
Transporter 8 EPA ID:	Not reported
Transporter 10 EPA ID:	Not reported
Date Trans1 Transported Waste:	08/29/2008
Date Trans2 Transported Waste:	09/08/2008
Date Trans3 Transported Waste:	Not reported
Date Trans4 Transported Waste:	Not reported
Date Trans5 Transported Waste:	Not reported
Date Trans6 Transported Waste:	Not reported
Date Trans7 Transported Waste:	Not reported
Date Trans8 Transported Waste:	Not reported
Date Trans9 Transported Waste:	Not reported
Date Trans10 Transported Waste:	Not reported
Date TSDF Received Waste:	09/08/2008
Tranporter 1 Decal:	Not reported
Tranporter 2 Decal:	Not reported
Generator EPA Facility Name:	Not reported
Transporter-1 EPA Facility Name:	Not reported
Transporter-2 EPA Facility Name:	Not reported
Transporter-3 EPA Facility Name:	Not reported
Transporter-4 EPA Facility Name:	Not reported
Transporter-5 EPA Facility Name:	Not reported
TSDF EPA Facility Name:	Not reported
QTY Units:	Not reported
Transporter SEQ ID:	Not reported
Transporter-1 Date:	Not reported
Waste SEQ ID:	Not reported
Waste Type Code 2:	Not reported
Waste Type Code 3:	Not reported
Waste Type Code 4:	Not reported
Waste Type Code 5:	Not reported
Waste Type Code 6:	Not reported
Date Accepted:	Not reported
Manifest Discrepancy Type:	Not reported
Data Entry Number:	Not reported
Reference Manifest Number:	Not reported
Was Load Rejected (Y/N):	No
Reason Load Was Rejected:	Not reported
Waste Code:	D006
Manifest Year:	2008 New Jersey Manifest Data
Quantity:	1998
Unit:	P
Hand Code:	H141

UTRECHT MFG CORP (Continued) **1007571117**

Manifest Code:	000020916VES
EPA ID:	NYR000126813
Date Shipped:	04/30/2007
TSDF EPA ID:	NJD980536593
Transporter EPA ID:	NJD080631369
Transporter 2 EPA ID:	Not reported
Transporter 3 EPA ID:	Not reported
Transporter 4 EPA ID:	Not reported
Transporter 5 EPA ID:	Not reported
Transporter 6 EPA ID:	Not reported
Transporter 7 EPA ID:	Not reported
Transporter 8 EPA ID:	Not reported
Transporter 10 EPA ID:	Not reported
Date Trans1 Transported Waste:	04/30/2007
Date Trans2 Transported Waste:	Not reported
Date Trans3 Transported Waste:	Not reported
Date Trans4 Transported Waste:	Not reported
Date Trans5 Transported Waste:	Not reported
Date Trans6 Transported Waste:	Not reported
Date Trans7 Transported Waste:	Not reported
Date Trans8 Transported Waste:	Not reported
Date Trans9 Transported Waste:	Not reported
Date Trans10 Transported Waste:	Not reported
Date TSDF Received Waste:	04/30/2007
Tranporter 1 Decal:	Not reported
Tranporter 2 Decal:	Not reported
Generator EPA Facility Name:	Not reported
Transporter-1 EPA Facility Name:	Not reported
Transporter-2 EPA Facility Name:	Not reported
Transporter-3 EPA Facility Name:	Not reported
Transporter-4 EPA Facility Name:	Not reported
Transporter-5 EPA Facility Name:	Not reported
TSDF EPA Facility Name:	Not reported
QTY Units:	Not reported
Transporter SEQ ID:	Not reported
Transporter-1 Date:	Not reported
Waste SEQ ID:	Not reported
Waste Type Code 2:	Not reported
Waste Type Code 3:	Not reported
Waste Type Code 4:	Not reported
Waste Type Code 5:	Not reported
Waste Type Code 6:	Not reported
Date Accepted:	Not reported
Manifest Discrepancy Type:	Not reported
Data Entry Number:	Not reported
Reference Manifest Number:	Not reported
Was Load Rejected (Y/N):	No
Reason Load Was Rejected:	Not reported
Waste Code:	D006
Manifest Year:	2007 New Jersey Manifest Data
Quantity:	700
Unit:	P
Hand Code:	H14
Waste Code:	D006
Manifest Year:	2007 New Jersey Manifest Data
Quantity:	4400

UTRECHT MFG CORP (Continued) **1007571117**

Unit:	P
Hand Code:	H14

Manifest Code:	000298918VES
EPA ID:	NYR000126813
Date Shipped:	02/05/2010
TSDF EPA ID:	NJD980536593
Transporter EPA ID:	NJD080631369
Transporter 2 EPA ID:	NJD000692061
Transporter 3 EPA ID:	Not reported
Transporter 4 EPA ID:	Not reported
Transporter 5 EPA ID:	Not reported
Transporter 6 EPA ID:	Not reported
Transporter 7 EPA ID:	Not reported
Transporter 8 EPA ID:	Not reported
Transporter 10 EPA ID:	Not reported
Date Trans1 Transported Waste:	02/05/2010
Date Trans2 Transported Waste:	02/09/2010
Date Trans3 Transported Waste:	Not reported
Date Trans4 Transported Waste:	Not reported
Date Trans5 Transported Waste:	Not reported
Date Trans6 Transported Waste:	Not reported
Date Trans7 Transported Waste:	Not reported
Date Trans8 Transported Waste:	Not reported
Date Trans9 Transported Waste:	Not reported
Date Trans10 Transported Waste:	Not reported
Date TSDF Received Waste:	02/09/2010
Tranporter 1 Decal:	Not reported
Tranporter 2 Decal:	Not reported
Generator EPA Facility Name:	Not reported
Transporter-1 EPA Facility Name:	Not reported
Transporter-2 EPA Facility Name:	Not reported
Transporter-3 EPA Facility Name:	Not reported
Transporter-4 EPA Facility Name:	Not reported
Transporter-5 EPA Facility Name:	Not reported
TSDF EPA Facility Name:	Not reported
QTY Units:	Not reported
Transporter SEQ ID:	Not reported
Transporter-1 Date:	Not reported
Waste SEQ ID:	Not reported
Waste Type Code 2:	Not reported
Waste Type Code 3:	Not reported
Waste Type Code 4:	Not reported
Waste Type Code 5:	Not reported
Waste Type Code 6:	Not reported
Date Accepted:	Not reported
Manifest Discrepancy Type:	Not reported
Data Entry Number:	Not reported
Reference Manifest Number:	Not reported
Was Load Rejected (Y/N):	No
Reason Load Was Rejected:	Not reported
Waste Code:	D006
Manifest Year:	2010 New Jersey Manifest Data
Quantity:	2000
Unit:	P

UTRECHT MFG CORP (Continued) **1007571117**

Hand Code:	H141

Manifest Code:	000298919VES
EPA ID:	NYR000126813
Date Shipped:	02/05/2010
TSDF EPA ID:	NJD002454544
Transporter EPA ID:	NJD080631369
Transporter 2 EPA ID:	Not reported
Transporter 3 EPA ID:	Not reported
Transporter 4 EPA ID:	Not reported
Transporter 5 EPA ID:	Not reported
Transporter 6 EPA ID:	Not reported
Transporter 7 EPA ID:	Not reported
Transporter 8 EPA ID:	Not reported
Transporter 10 EPA ID:	Not reported
Date Trans1 Transported Waste:	02/05/2010
Date Trans2 Transported Waste:	Not reported
Date Trans3 Transported Waste:	Not reported
Date Trans4 Transported Waste:	Not reported
Date Trans5 Transported Waste:	Not reported
Date Trans6 Transported Waste:	Not reported
Date Trans7 Transported Waste:	Not reported
Date Trans8 Transported Waste:	Not reported
Date Trans9 Transported Waste:	Not reported
Date Trans10 Transported Waste:	Not reported
Date TSDF Received Waste:	02/05/2010
Tranporter 1 Decal:	Not reported
Tranporter 2 Decal:	Not reported
Generator EPA Facility Name:	Not reported
Transporter-1 EPA Facility Name:	Not reported
Transporter-2 EPA Facility Name:	Not reported
Transporter-3 EPA Facility Name:	Not reported
Transporter-4 EPA Facility Name:	Not reported
Transporter-5 EPA Facility Name:	Not reported
TSDF EPA Facility Name:	Not reported
QTY Units:	Not reported
Transporter SEQ ID:	Not reported
Transporter-1 Date:	Not reported
Waste SEQ ID:	Not reported
Waste Type Code 2:	Not reported
Waste Type Code 3:	Not reported
Waste Type Code 4:	Not reported
Waste Type Code 5:	Not reported
Waste Type Code 6:	Not reported
Date Accepted:	Not reported
Manifest Discrepancy Type:	Not reported
Data Entry Number:	Not reported
Reference Manifest Number:	Not reported
Was Load Rejected (Y/N):	No
Reason Load Was Rejected:	Not reported
Waste Code:	D006
Manifest Year:	2010 New Jersey Manifest Data
Quantity:	100
Unit:	P
Hand Code:	H061

UTRECHT MFG CORP (Continued) **1007571117**

Manifest Code:	000470745VES
EPA ID:	NYR000126813
Date Shipped:	04/16/2010
TSDF EPA ID:	NJD980536593
Transporter EPA ID:	NJD080631369
Transporter 2 EPA ID:	NJD000692061
Transporter 3 EPA ID:	Not reported
Transporter 4 EPA ID:	Not reported
Transporter 5 EPA ID:	Not reported
Transporter 6 EPA ID:	Not reported
Transporter 7 EPA ID:	Not reported
Transporter 8 EPA ID:	Not reported
Transporter 10 EPA ID:	Not reported
Date Trans1 Transported Waste:	04/16/2010
Date Trans2 Transported Waste:	04/20/2010
Date Trans3 Transported Waste:	Not reported
Date Trans4 Transported Waste:	Not reported
Date Trans5 Transported Waste:	Not reported
Date Trans6 Transported Waste:	Not reported
Date Trans7 Transported Waste:	Not reported
Date Trans8 Transported Waste:	Not reported
Date Trans9 Transported Waste:	Not reported
Date Trans10 Transported Waste:	Not reported
Date TSDF Received Waste:	04/20/2010
Tranporter 1 Decal:	Not reported
Tranporter 2 Decal:	Not reported
Generator EPA Facility Name:	Not reported
Transporter-1 EPA Facility Name:	Not reported
Transporter-2 EPA Facility Name:	Not reported
Transporter-3 EPA Facility Name:	Not reported
Transporter-4 EPA Facility Name:	Not reported
Transporter-5 EPA Facility Name:	Not reported
TSDF EPA Facility Name:	Not reported
QTY Units:	Not reported
Transporter SEQ ID:	Not reported
Transporter-1 Date:	Not reported
Waste SEQ ID:	Not reported
Waste Type Code 2:	Not reported
Waste Type Code 3:	Not reported
Waste Type Code 4:	Not reported
Waste Type Code 5:	Not reported
Waste Type Code 6:	Not reported
Date Accepted:	Not reported
Manifest Discrepancy Type:	Not reported
Data Entry Number:	Not reported
Reference Manifest Number:	Not reported
Was Load Rejected (Y/N):	No
Reason Load Was Rejected:	Not reported
Waste Code:	D006
Manifest Year:	2010 New Jersey Manifest Data
Quantity:	2000
Unit:	P
Hand Code:	H141

Manifest Code:	000470746VES

UTRECHT MFG CORP (Continued) **1007571117**

EPA ID:	NYR000126813
Date Shipped:	04/16/2010
TSDF EPA ID:	NJD002454544
Transporter EPA ID:	NJD080631369
Transporter 2 EPA ID:	Not reported
Transporter 3 EPA ID:	Not reported
Transporter 4 EPA ID:	Not reported
Transporter 5 EPA ID:	Not reported
Transporter 6 EPA ID:	Not reported
Transporter 7 EPA ID:	Not reported
Transporter 8 EPA ID:	Not reported
Transporter 10 EPA ID:	Not reported
Date Trans1 Transported Waste:	04/16/2010
Date Trans2 Transported Waste:	Not reported
Date Trans3 Transported Waste:	Not reported
Date Trans4 Transported Waste:	Not reported
Date Trans5 Transported Waste:	Not reported
Date Trans6 Transported Waste:	Not reported
Date Trans7 Transported Waste:	Not reported
Date Trans8 Transported Waste:	Not reported
Date Trans9 Transported Waste:	Not reported
Date Trans10 Transported Waste:	Not reported
Date TSDF Received Waste:	04/16/2010
Tranporter 1 Decal:	Not reported
Tranporter 2 Decal:	Not reported
Generator EPA Facility Name:	Not reported
Transporter-1 EPA Facility Name:	Not reported
Transporter-2 EPA Facility Name:	Not reported
Transporter-3 EPA Facility Name:	Not reported
Transporter-4 EPA Facility Name:	Not reported
Transporter-5 EPA Facility Name:	Not reported
TSDF EPA Facility Name:	Not reported
QTY Units:	Not reported
Transporter SEQ ID:	Not reported
Transporter-1 Date:	Not reported
Waste SEQ ID:	Not reported
Waste Type Code 2:	Not reported
Waste Type Code 3:	Not reported
Waste Type Code 4:	Not reported
Waste Type Code 5:	Not reported
Waste Type Code 6:	Not reported
Date Accepted:	Not reported
Manifest Discrepancy Type:	Not reported
Data Entry Number:	Not reported
Reference Manifest Number:	Not reported
Was Load Rejected (Y/N):	No
Reason Load Was Rejected:	Not reported
Waste Code:	D006
Manifest Year:	2010 New Jersey Manifest Data
Quantity:	100
Unit:	P
Hand Code:	H061

Manifest Code:	000204977VES
EPA ID:	NYR000126813

UTRECHT MFG CORP (Continued) **1007571117**

Date Shipped:	10/31/2008
TSDF EPA ID:	NJD980536593
Transporter EPA ID:	NJD080631369
Transporter 2 EPA ID:	NJD000692061
Transporter 3 EPA ID:	Not reported
Transporter 4 EPA ID:	Not reported
Transporter 5 EPA ID:	Not reported
Transporter 6 EPA ID:	Not reported
Transporter 7 EPA ID:	Not reported
Transporter 8 EPA ID:	Not reported
Transporter 10 EPA ID:	Not reported
Date Trans1 Transported Waste:	10/31/2008
Date Trans2 Transported Waste:	11/04/2008
Date Trans3 Transported Waste:	Not reported
Date Trans4 Transported Waste:	Not reported
Date Trans5 Transported Waste:	Not reported
Date Trans6 Transported Waste:	Not reported
Date Trans7 Transported Waste:	Not reported
Date Trans8 Transported Waste:	Not reported
Date Trans9 Transported Waste:	Not reported
Date Trans10 Transported Waste:	Not reported
Date TSDF Received Waste:	11/10/2008
Tranporter 1 Decal:	Not reported
Tranporter 2 Decal:	Not reported
Generator EPA Facility Name:	Not reported
Transporter-1 EPA Facility Name:	Not reported
Transporter-2 EPA Facility Name:	Not reported
Transporter-3 EPA Facility Name:	Not reported
Transporter-4 EPA Facility Name:	Not reported
Transporter-5 EPA Facility Name:	Not reported
TSDF EPA Facility Name:	Not reported
QTY Units:	Not reported
Transporter SEQ ID:	Not reported
Transporter-1 Date:	Not reported
Waste SEQ ID:	Not reported
Waste Type Code 2:	Not reported
Waste Type Code 3:	Not reported
Waste Type Code 4:	Not reported
Waste Type Code 5:	Not reported
Waste Type Code 6:	Not reported
Date Accepted:	Not reported
Manifest Discrepancy Type:	Not reported
Data Entry Number:	Not reported
Reference Manifest Number:	Not reported
Was Load Rejected (Y/N):	No
Reason Load Was Rejected:	Not reported
Waste Code:	D006
Manifest Year:	2008 New Jersey Manifest Data
Quantity:	2000
Unit:	P
Hand Code:	H141

Manifest Code:	000470499VES
EPA ID:	NYR000126813
Date Shipped:	10/08/2010

UTRECHT MFG CORP (Continued) **1007571117**

TSDF EPA ID:	NJD002454544
Transporter EPA ID:	NJD080631369
Transporter 2 EPA ID:	Not reported
Transporter 3 EPA ID:	Not reported
Transporter 4 EPA ID:	Not reported
Transporter 5 EPA ID:	Not reported
Transporter 6 EPA ID:	Not reported
Transporter 7 EPA ID:	Not reported
Transporter 8 EPA ID:	Not reported
Transporter 10 EPA ID:	Not reported
Date Trans1 Transported Waste:	10/08/2010
Date Trans2 Transported Waste:	Not reported
Date Trans3 Transported Waste:	Not reported
Date Trans4 Transported Waste:	Not reported
Date Trans5 Transported Waste:	Not reported
Date Trans6 Transported Waste:	Not reported
Date Trans7 Transported Waste:	Not reported
Date Trans8 Transported Waste:	Not reported
Date Trans9 Transported Waste:	Not reported
Date Trans10 Transported Waste:	Not reported
Date TSDF Received Waste:	10/08/2010
Tranporter 1 Decal:	Not reported
Tranporter 2 Decal:	Not reported
Generator EPA Facility Name:	Not reported
Transporter-1 EPA Facility Name:	Not reported
Transporter-2 EPA Facility Name:	Not reported
Transporter-3 EPA Facility Name:	Not reported
Transporter-4 EPA Facility Name:	Not reported
Transporter-5 EPA Facility Name:	Not reported
TSDF EPA Facility Name:	Not reported
QTY Units:	Not reported
Transporter SEQ ID:	Not reported
Transporter-1 Date:	Not reported
Waste SEQ ID:	Not reported
Waste Type Code 2:	Not reported
Waste Type Code 3:	Not reported
Waste Type Code 4:	Not reported
Waste Type Code 5:	Not reported
Waste Type Code 6:	Not reported
Date Accepted:	Not reported
Manifest Discrepancy Type:	Not reported
Data Entry Number:	Not reported
Reference Manifest Number:	Not reported
Was Load Rejected (Y/N):	No
Reason Load Was Rejected:	Not reported
Waste Code:	D006
Manifest Year:	2010 New Jersey Manifest Data
Quantity:	85
Unit:	P
Hand Code:	H061

Manifest Code:	000470500VES
EPA ID:	NYR000126813
Date Shipped:	10/08/2010
TSDF EPA ID:	NJD002454544

UTRECHT MFG CORP (Continued) **1007571117**

Transporter EPA ID:	NJD080631369
Transporter 2 EPA ID:	Not reported
Transporter 3 EPA ID:	Not reported
Transporter 4 EPA ID:	Not reported
Transporter 5 EPA ID:	Not reported
Transporter 6 EPA ID:	Not reported
Transporter 7 EPA ID:	Not reported
Transporter 8 EPA ID:	Not reported
Transporter 10 EPA ID:	Not reported
Date Trans1 Transported Waste:	10/08/2010
Date Trans2 Transported Waste:	Not reported
Date Trans3 Transported Waste:	Not reported
Date Trans4 Transported Waste:	Not reported
Date Trans5 Transported Waste:	Not reported
Date Trans6 Transported Waste:	Not reported
Date Trans7 Transported Waste:	Not reported
Date Trans8 Transported Waste:	Not reported
Date Trans9 Transported Waste:	Not reported
Date Trans10 Transported Waste:	Not reported
Date TSDF Received Waste:	10/08/2010
Tranporter 1 Decal:	Not reported
Tranporter 2 Decal:	Not reported
Generator EPA Facility Name:	Not reported
Transporter-1 EPA Facility Name:	Not reported
Transporter-2 EPA Facility Name:	Not reported
Transporter-3 EPA Facility Name:	Not reported
Transporter-4 EPA Facility Name:	Not reported
Transporter-5 EPA Facility Name:	Not reported
TSDF EPA Facility Name:	Not reported
QTY Units:	Not reported
Transporter SEQ ID:	Not reported
Transporter-1 Date:	Not reported
Waste SEQ ID:	Not reported
Waste Type Code 2:	Not reported
Waste Type Code 3:	Not reported
Waste Type Code 4:	Not reported
Waste Type Code 5:	Not reported
Waste Type Code 6:	Not reported
Date Accepted:	Not reported
Manifest Discrepancy Type:	Not reported
Data Entry Number:	Not reported
Reference Manifest Number:	Not reported
Was Load Rejected (Y/N):	No
Reason Load Was Rejected:	Not reported
Waste Code:	D006
Manifest Year:	2010 New Jersey Manifest Data
Quantity:	2000
Unit:	P
Hand Code:	H061

Manifest Code:	000884189JJK
EPA ID:	NYR000126813
Date Shipped:	03/25/2008
TSDF EPA ID:	NJD002454544
Transporter EPA ID:	NJD080631369

UTRECHT MFG CORP (Continued) **1007571117**

Transporter 2 EPA ID:	Not reported
Transporter 3 EPA ID:	Not reported
Transporter 4 EPA ID:	Not reported
Transporter 5 EPA ID:	Not reported
Transporter 6 EPA ID:	Not reported
Transporter 7 EPA ID:	Not reported
Transporter 8 EPA ID:	Not reported
Transporter 10 EPA ID:	Not reported
Date Trans1 Transported Waste:	03/25/2008
Date Trans2 Transported Waste:	Not reported
Date Trans3 Transported Waste:	Not reported
Date Trans4 Transported Waste:	Not reported
Date Trans5 Transported Waste:	Not reported
Date Trans6 Transported Waste:	Not reported
Date Trans7 Transported Waste:	Not reported
Date Trans8 Transported Waste:	Not reported
Date Trans9 Transported Waste:	Not reported
Date Trans10 Transported Waste:	Not reported
Date TSDF Received Waste:	03/25/2008
Tranporter 1 Decal:	Not reported
Tranporter 2 Decal:	Not reported
Generator EPA Facility Name:	Not reported
Transporter-1 EPA Facility Name:	Not reported
Transporter-2 EPA Facility Name:	Not reported
Transporter-3 EPA Facility Name:	Not reported
Transporter-4 EPA Facility Name:	Not reported
Transporter-5 EPA Facility Name:	Not reported
TSDF EPA Facility Name:	Not reported
QTY Units:	Not reported
Transporter SEQ ID:	Not reported
Transporter-1 Date:	Not reported
Waste SEQ ID:	Not reported
Waste Type Code 2:	Not reported
Waste Type Code 3:	Not reported
Waste Type Code 4:	Not reported
Waste Type Code 5:	Not reported
Waste Type Code 6:	Not reported
Date Accepted:	Not reported
Manifest Discrepancy Type:	Not reported
Data Entry Number:	Not reported
Reference Manifest Number:	Not reported
Was Load Rejected (Y/N):	No
Reason Load Was Rejected:	Not reported
Waste Code:	D006
Manifest Year:	2008 New Jersey Manifest Data
Quantity:	1600
Unit:	P
Hand Code:	H061

NY MANIFEST:

EPA ID:	NYR000126813
Country:	USA
Mailing Name:	UTRECHT MANUFACTURING
Mailing Contact:	BEN SANTIAGO
Mailing Address:	33 35TH STREET

UTRECHT MFG CORP (Continued) **1007571117**

Mailing Address 2:	Not reported
Mailing City:	BROOKLYN
Mailing State:	NY
Mailing Zip:	11232
Mailing Zip4:	Not reported
Mailing Country:	USA
Mailing Phone:	718-369-9204

Document ID:	NJA5005790
Manifest Status:	Not reported
Trans1 State ID:	NJD986607380
Trans2 State ID:	Not reported
Generator Ship Date:	09/12/2005
Trans1 Recv Date:	09/12/2005
Trans2 Recv Date:	Not reported
TSD Site Recv Date:	09/12/2005
Part A Recv Date:	Not reported
Part B Recv Date:	Not reported
Generator EPA ID:	NYR000126813
Trans1 EPA ID:	S50059
Trans2 EPA ID:	Not reported
TSDF ID:	NJD002385730
Waste Code:	D006 - CADMIUM 1.0 MG/L TCLP
Quantity:	02475
Units:	G - Gallons (liquids only)* (8.3 pounds)
Number of Containers:	001
Container Type:	TT - Cargo tank, tank trucks
Handling Method:	T Chemical, physical, or biological treatment.
Specific Gravity:	01.00
Year:	Not reported

Document ID:	NJA5005791
Manifest Status:	Not reported
Trans1 State ID:	NJD986607380
Trans2 State ID:	Not reported
Generator Ship Date:	09/08/2005
Trans1 Recv Date:	09/08/2005
Trans2 Recv Date:	Not reported
TSD Site Recv Date:	09/08/2005
Part A Recv Date:	Not reported
Part B Recv Date:	Not reported
Generator EPA ID:	NYR000126813
Trans1 EPA ID:	S50059
Trans2 EPA ID:	Not reported
TSDF ID:	NJD002385730
Waste Code:	D006 - CADMIUM 1.0 MG/L TCLP
Quantity:	04840
Units:	G - Gallons (liquids only)* (8.3 pounds)
Number of Containers:	001
Container Type:	TT - Cargo tank, tank trucks
Handling Method:	T Chemical, physical, or biological treatment.
Specific Gravity:	01.00
Year:	Not reported

UTRECHT MFG CORP (Continued) **1007571117**

Document ID:	NJA5005717
Manifest Status:	Not reported
Trans1 State ID:	NJD986667380
Trans2 State ID:	Not reported
Generator Ship Date:	02/22/2005
Trans1 Recv Date:	02/22/2005
Trans2 Recv Date:	Not reported
TSD Site Recv Date:	02/22/2005
Part A Recv Date:	Not reported
Part B Recv Date:	Not reported
Generator EPA ID:	NYR000126813
Trans1 EPA ID:	S50059
Trans2 EPA ID:	Not reported
TSDF ID:	NJD002385730
Waste Code:	D006 - CADMIUM 1.0 MG/L TCLP
Quantity:	03800
Units:	G - Gallons (liquids only)* (8.3 pounds)
Number of Containers:	001
Container Type:	TT - Cargo tank, tank trucks
Handling Method:	T Chemical, physical, or biological treatment.
Specific Gravity:	01.00
Year:	Not reported

Document ID:	NJA5005718
Manifest Status:	Not reported
Trans1 State ID:	NJD986607380
Trans2 State ID:	Not reported
Generator Ship Date:	02/02/2005
Trans1 Recv Date:	02/02/2005
Trans2 Recv Date:	Not reported
TSD Site Recv Date:	02/02/2005
Part A Recv Date:	Not reported
Part B Recv Date:	Not reported
Generator EPA ID:	NYR000126813
Trans1 EPA ID:	S50059
Trans2 EPA ID:	Not reported
TSDF ID:	NJD002385730
Waste Code:	D006 - CADMIUM 1.0 MG/L TCLP
Quantity:	05100
Units:	G - Gallons (liquids only)* (8.3 pounds)
Number of Containers:	001
Container Type:	TT - Cargo tank, tank trucks
Handling Method:	T Chemical, physical, or biological treatment.
Specific Gravity:	01.00
Year:	Not reported

Document ID:	NJA5005725
Manifest Status:	Not reported
Trans1 State ID:	NJD986607380
Trans2 State ID:	Not reported
Generator Ship Date:	04/13/2005
Trans1 Recv Date:	04/13/2005
Trans2 Recv Date:	Not reported
TSD Site Recv Date:	04/13/2005
Part A Recv Date:	Not reported

UTRECHT MFG CORP (Continued) **1007571117**

Part B Recv Date:	Not reported
Generator EPA ID:	NYR000126813
Trans1 EPA ID:	50059
Trans2 EPA ID:	Not reported
TSDF ID:	NJD002385730
Waste Code:	D006 - CADMIUM 1.0 MG/L TCLP
Quantity:	04015
Units:	G - Gallons (liquids only)* (8.3 pounds)
Number of Containers:	001
Container Type:	TT - Cargo tank, tank trucks
Handling Method:	T Chemical, physical, or biological treatment.
Specific Gravity:	01.00
Year:	Not reported

Document ID:	NJA5005732
Manifest Status:	Not reported
Trans1 State ID:	NJD986607380
Trans2 State ID:	Not reported
Generator Ship Date:	06/21/2005
Trans1 Recv Date:	06/21/2005
Trans2 Recv Date:	Not reported
TSD Site Recv Date:	06/21/2005
Part A Recv Date:	Not reported
Part B Recv Date:	Not reported
Generator EPA ID:	NYR000126813
Trans1 EPA ID:	S50059
Trans2 EPA ID:	Not reported
TSDF ID:	NJD002385730
Waste Code:	D006 - CADMIUM 1.0 MG/L TCLP
Quantity:	04620
Units:	G - Gallons (liquids only)* (8.3 pounds)
Number of Containers:	001
Container Type:	TT - Cargo tank, tank trucks
Handling Method:	T Chemical, physical, or biological treatment.
Specific Gravity:	01.00
Year:	Not reported

Document ID:	NJA5005789
Manifest Status:	Not reported
Trans1 State ID:	NJD986607350
Trans2 State ID:	Not reported
Generator Ship Date:	11/02/2005
Trans1 Recv Date:	11/02/2005
Trans2 Recv Date:	Not reported
TSD Site Recv Date:	11/02/2005
Part A Recv Date:	Not reported
Part B Recv Date:	Not reported
Generator EPA ID:	NYR000126813
Trans1 EPA ID:	50059
Trans2 EPA ID:	Not reported
TSDF ID:	NJD002385730
Waste Code:	D006 - CADMIUM 1.0 MG/L TCLP
Quantity:	01155
Units:	G - Gallons (liquids only)* (8.3 pounds)
Number of Containers:	001

UTRECHT MFG CORP (Continued) **1007571117**

Container Type:	TT - Cargo tank, tank trucks
Handling Method:	T Chemical, physical, or biological treatment.
Specific Gravity:	01.00
Year:	Not reported

Document ID:	NYG5371236
Manifest Status:	Not reported
Trans1 State ID:	MAD985286988
Trans2 State ID:	Not reported
Generator Ship Date:	10/04/2005
Trans1 Recv Date:	10/04/2005
Trans2 Recv Date:	Not reported
TSD Site Recv Date:	10/06/2005
Part A Recv Date:	Not reported
Part B Recv Date:	Not reported
Generator EPA ID:	NYR000126813
Trans1 EPA ID:	MAJ60367
Trans2 EPA ID:	Not reported
TSDF ID:	NYD077444263
Waste Code:	D006 - CADMIUM 1.0 MG/L TCLP
Quantity:	02300
Units:	P - Pounds
Number of Containers:	022
Container Type:	DF - Fiberboard or plastic drums (glass)
Handling Method:	T Chemical, physical, or biological treatment.
Specific Gravity:	01.00
Year:	Not reported

Document ID:	07
Manifest Status:	000020916VES
Trans1 State ID:	NYR000126813
Trans2 State ID:	Not reported
Generator Ship Date:	NJD980536593
Trans1 Recv Date:	Not reported
Trans2 Recv Date:	NJD080631369
TSD Site Recv Date:	Not reported
Part A Recv Date:	Not reported
Part B Recv Date:	Not reported
Generator EPA ID:	N
Trans1 EPA ID:	N
Trans2 EPA ID:	N
TSDF ID:	N
Waste Code:	N
Quantity:	Not reported
Units:	6
Number of Containers:	DM
Container Type:	700
Handling Method:	P
Specific Gravity:	1
Waste Code:	B
Quantity:	Not reported
Units:	Not reported
Number of Containers:	Not reported
Container Type:	Not reported
Handling Method:	Not reported

UTRECHT MFG CORP (Continued) **1007571117**

Specific Gravity:	Not reported
Year:	Not reported

Document ID:	07
Manifest Status:	000020916VES
Trans1 State ID:	NYR000126813
Trans2 State ID:	Not reported
Generator Ship Date:	NJD980536593
Trans1 Recv Date:	Not reported
Trans2 Recv Date:	NJD080631369
TSD Site Recv Date:	Not reported
Part A Recv Date:	Not reported
Part B Recv Date:	Not reported
Generator EPA ID:	N
Trans1 EPA ID:	N
Trans2 EPA ID:	N
TSDF ID:	N
Waste Code:	N
Quantity:	Not reported
Units:	11
Number of Containers:	DM
Container Type:	4400
Handling Method:	P
Specific Gravity:	1
Waste Code:	B
Quantity:	Not reported
Units:	Not reported
Number of Containers:	Not reported
Container Type:	Not reported
Handling Method:	Not reported
Specific Gravity:	Not reported
Year:	Not reported

Document ID:	07
Manifest Status:	000111625VES
Trans1 State ID:	NYR000126813
Trans2 State ID:	Not reported
Generator Ship Date:	NJD980536593
Trans1 Recv Date:	Not reported
Trans2 Recv Date:	NJD080631369
TSD Site Recv Date:	Not reported
Part A Recv Date:	Not reported
Part B Recv Date:	Not reported
Generator EPA ID:	N
Trans1 EPA ID:	N
Trans2 EPA ID:	N
TSDF ID:	N
Waste Code:	N
Quantity:	Not reported
Units:	4
Number of Containers:	DF
Container Type:	1600
Handling Method:	P
Specific Gravity:	1
Waste Code:	B

UTRECHT MFG CORP (Continued) **1007571117**

Quantity:	Not reported
Units:	Not reported
Number of Containers:	Not reported
Container Type:	Not reported
Handling Method:	Not reported
Specific Gravity:	Not reported
Year:	Not reported

Document ID:	07
Manifest Status:	000111827VES
Trans1 State ID:	NYR000126813
Trans2 State ID:	Not reported
Generator Ship Date:	NJD980536593
Trans1 Recv Date:	Not reported
Trans2 Recv Date:	NJD080631369
TSD Site Recv Date:	Not reported
Part A Recv Date:	Not reported
Part B Recv Date:	Not reported
Generator EPA ID:	N
Trans1 EPA ID:	N
Trans2 EPA ID:	N
TSDF ID:	N
Waste Code:	N
Quantity:	Not reported
Units:	3
Number of Containers:	DM
Container Type:	1200
Handling Method:	P
Specific Gravity:	1
Waste Code:	B
Quantity:	Not reported
Units:	Not reported
Number of Containers:	Not reported
Container Type:	Not reported
Handling Method:	Not reported
Specific Gravity:	Not reported
Year:	Not reported

Document ID:	07
Manifest Status:	000111827VES
Trans1 State ID:	NYR000126813
Trans2 State ID:	Not reported
Generator Ship Date:	NJD980536593
Trans1 Recv Date:	Not reported
Trans2 Recv Date:	NJD080631369
TSD Site Recv Date:	Not reported
Part A Recv Date:	Not reported
Part B Recv Date:	Not reported
Generator EPA ID:	N
Trans1 EPA ID:	N
Trans2 EPA ID:	N
TSDF ID:	N
Waste Code:	N
Quantity:	Not reported
Units:	9

UTRECHT MFG CORP (Continued) **1007571117**

Number of Containers:	DM
Container Type:	3600
Handling Method:	P
Specific Gravity:	1
Waste Code:	B
Quantity:	Not reported
Units:	Not reported
Number of Containers:	Not reported
Container Type:	Not reported
Handling Method:	Not reported
Specific Gravity:	Not reported
Year:	Not reported

Document ID:	NJA3273967
Manifest Status:	Not reported
Trans1 State ID:	S2265
Trans2 State ID:	Not reported
Generator Ship Date:	08/30/2004
Trans1 Recv Date:	08/30/2004
Trans2 Recv Date:	Not reported
TSD Site Recv Date:	08/30/2004
Part A Recv Date:	Not reported
Part B Recv Date:	Not reported
Generator EPA ID:	NYR000126813
Trans1 EPA ID:	NJD054126164
Trans2 EPA ID:	Not reported
TSDF ID:	NJD002385
Waste Code:	D006 - CADMIUM 1.0 MG/L TCLP
Quantity:	05500
Units:	G - Gallons (liquids only)* (8.3 pounds)
Number of Containers:	001
Container Type:	TT - Cargo tank, tank trucks
Handling Method:	T Chemical, physical, or biological treatment.
Specific Gravity:	01.00
Year:	2004

Document ID:	NJA3273969
Manifest Status:	Not reported
Trans1 State ID:	S2265
Trans2 State ID:	Not reported
Generator Ship Date:	08/31/2004
Trans1 Recv Date:	08/31/2004
Trans2 Recv Date:	Not reported
TSD Site Recv Date:	08/31/2004
Part A Recv Date:	Not reported
Part B Recv Date:	Not reported
Generator EPA ID:	NYR000126813
Trans1 EPA ID:	NJD054126164
Trans2 EPA ID:	Not reported
TSDF ID:	NJD002385
Waste Code:	D006 - CADMIUM 1.0 MG/L TCLP
Quantity:	01850
Units:	G - Gallons (liquids only)* (8.3 pounds)
Number of Containers:	001
Container Type:	TT - Cargo tank, tank trucks

UTRECHT MFG CORP (Continued) **1007571117**

Handling Method:	T Chemical, physical, or biological treatment.
Specific Gravity:	01.00
Year:	2004

Document ID:	NJA5018374
Manifest Status:	Not reported
Trans1 State ID:	S03217
Trans2 State ID:	Not reported
Generator Ship Date:	11/15/2004
Trans1 Recv Date:	11/15/2004
Trans2 Recv Date:	Not reported
TSD Site Recv Date:	11/15/2004
Part A Recv Date:	Not reported
Part B Recv Date:	Not reported
Generator EPA ID:	NYR000126813
Trans1 EPA ID:	NJD071629976
Trans2 EPA ID:	Not reported
TSDF ID:	NJD002385
Waste Code:	D006 - CADMIUM 1.0 MG/L TCLP
Quantity:	04498
Units:	G - Gallons (liquids only)* (8.3 pounds)
Number of Containers:	001
Container Type:	TT - Cargo tank, tank trucks
Handling Method:	T Chemical, physical, or biological treatment.
Specific Gravity:	01.00
Year:	2004

Document ID:	NJA5018375
Manifest Status:	Not reported
Trans1 State ID:	S03217
Trans2 State ID:	Not reported
Generator Ship Date:	11/15/2004
Trans1 Recv Date:	11/15/2004
Trans2 Recv Date:	Not reported
TSD Site Recv Date:	11/15/2004
Part A Recv Date:	Not reported
Part B Recv Date:	Not reported
Generator EPA ID:	NYR000126813
Trans1 EPA ID:	NJD071629976
Trans2 EPA ID:	Not reported
TSDF ID:	NJD002385
Waste Code:	D006 - CADMIUM 1.0 MG/L TCLP
Quantity:	05229
Units:	G - Gallons (liquids only)* (8.3 pounds)
Number of Containers:	001
Container Type:	TT - Cargo tank, tank trucks
Handling Method:	T Chemical, physical, or biological treatment.
Specific Gravity:	01.00
Year:	2004

Document ID:	NJA5005717
Manifest Status:	Not reported
Trans1 State ID:	NJD986667380
Trans2 State ID:	Not reported

UTRECHT MFG CORP (Continued) **1007571117**

Generator Ship Date:	02/22/2005
Trans1 Recv Date:	02/22/2005
Trans2 Recv Date:	Not reported
TSD Site Recv Date:	02/22/2005
Part A Recv Date:	Not reported
Part B Recv Date:	Not reported
Generator EPA ID:	NYR000126813
Trans1 EPA ID:	S50059
Trans2 EPA ID:	Not reported
TSDF ID:	NJD002385730
Waste Code:	D006 - CADMIUM 1.0 MG/L TCLP
Quantity:	03800
Units:	G - Gallons (liquids only)* (8.3 pounds)
Number of Containers:	001
Container Type:	TT - Cargo tank, tank trucks
Handling Method:	T Chemical, physical, or biological treatment.
Specific Gravity:	01.00
Year:	2005

Document ID:	NJA5005718
Manifest Status:	Not reported
Trans1 State ID:	NJD986607380
Trans2 State ID:	Not reported
Generator Ship Date:	02/02/2005
Trans1 Recv Date:	02/02/2005
Trans2 Recv Date:	Not reported
TSD Site Recv Date:	02/02/2005
Part A Recv Date:	Not reported
Part B Recv Date:	Not reported
Generator EPA ID:	NYR000126813
Trans1 EPA ID:	S50059
Trans2 EPA ID:	Not reported
TSDF ID:	NJD002385730
Waste Code:	D006 - CADMIUM 1.0 MG/L TCLP
Quantity:	05100
Units:	G - Gallons (liquids only)* (8.3 pounds)
Number of Containers:	001
Container Type:	TT - Cargo tank, tank trucks
Handling Method:	T Chemical, physical, or biological treatment.
Specific Gravity:	01.00
Year:	2005

Document ID:	NJA5005725
Manifest Status:	Not reported
Trans1 State ID:	NJD986607380
Trans2 State ID:	Not reported
Generator Ship Date:	04/13/2005
Trans1 Recv Date:	04/13/2005
Trans2 Recv Date:	Not reported
TSD Site Recv Date:	04/13/2005
Part A Recv Date:	Not reported
Part B Recv Date:	Not reported
Generator EPA ID:	NYR000126813
Trans1 EPA ID:	50059
Trans2 EPA ID:	Not reported

UTRECHT MFG CORP (Continued) **1007571117**

TSDF ID:	NJD002385730
Waste Code:	D006 - CADMIUM 1.0 MG/L TCLP
Quantity:	04015
Units:	G - Gallons (liquids only)* (8.3 pounds)
Number of Containers:	001
Container Type:	TT - Cargo tank, tank trucks
Handling Method:	T Chemical, physical, or biological treatment.
Specific Gravity:	01.00
Year:	2005

Click this hyperlink while viewing on your computer to access
227 additional NY_MANIFEST: record(s) in the EDR Site Report.

J114 **GOWANUS BAY/US POWER GEN** **NY Spills** **S110611799**
ENE **420 AND 2END AVE** **N/A**
< 1/8 **BROOKLYN, NY**
0.038 mi.
200 ft. **Site 37 of 48 in cluster J**

Relative:
Lower

Actual:
1 ft.

SPILLS:

Facility ID:	1008141
Facility Type:	ER
DER Facility ID:	396639
Site ID:	441611
DEC Region:	2
Spill Date:	11/3/2010
Spill Number/Closed Date:	1008141 / 11/10/2010
Spill Cause:	Equipment Failure
Spill Class:	Known release with minimal potential for fire or hazard. DEC Response. Willing Responsible Party. Corrective action taken.
SWIS:	2401
Investigator:	SFRAHMAN
Referred To:	Not reported
Reported to Dept:	11/3/2010
CID:	Not reported
Water Affected:	GOWANUS BAY
Spill Source:	Commercial/Industrial
Spill Notifier:	Other
Cleanup Ceased:	Not reported
Cleanup Meets Std:	False
Last Inspection:	Not reported
Recommended Penalty:	False
UST Trust:	False
Remediation Phase:	0
Date Entered In Computer:	11/3/2010
Spill Record Last Update:	11/10/2010
Spiller Name:	Not reported
Spiller Company:	US POWER GEN
Spiller Address:	Not reported
Spiller City,St,Zip:	NY
Spiller Company:	999
Contact Name:	BRIAN SISNETT
Contact Phone:	Not reported
DEC Memo:	Spoke with Bryant.Fuel line from barge to the gas turbine unit leaked and spilled approx 2gallons of #2 oil to Gowanus Bay.They have boom on the water and the leak has been fixed.(sr)
Remarks:	clean up underway

GOWANUS BAY/US POWER GEN (Continued) **S110611799**

Material:

Site ID:	441611
Operable Unit ID:	1192161
Operable Unit:	01
Material ID:	2187387
Material Code:	0001A
Material Name:	#2 Fuel Oil
Case No.:	Not reported
Material FA:	Petroleum
Quantity:	2
Units:	Gallons
Recovered:	Not reported
Resource Affected:	Not reported
Oxygenate:	False

Tank Test:

J115 **ERNS** **2013043642**
ENE **GOWANUS GAS TURBINES 420 2ND AVE** **N/A**
< 1/8 **BROOKLYN, NY**
0.040 mi.
209 ft. **Site 38 of 48 in cluster J**

Relative:
Lower

Click this hyperlink while viewing on your computer to access additional ERNS detail in the EDR Site Report.

Actual:
1 ft.

J116 **ERNS** **2013054089**
ENE **420 2ND AVE** **N/A**
< 1/8 **BROOKLYN, NY**
0.040 mi.
209 ft. **Site 39 of 48 in cluster J**

Relative:
Lower

Click this hyperlink while viewing on your computer to access additional ERNS detail in the EDR Site Report.

Actual:
1 ft.

J117 **ERNS** **2011980677**
ENE **420 2ND AVE** **N/A**
< 1/8 **BROOKLYN, NY**
0.040 mi.
209 ft. **Site 40 of 48 in cluster J**

Relative:
Lower

Click this hyperlink while viewing on your computer to access additional ERNS detail in the EDR Site Report.

Actual:
1 ft.

J118 ENE < 1/8 0.040 mi. 209 ft. | **GOWANUS GENERATING STATION**
420 2ND AVENUE
BROOKLYN, NY | **FINDS** | **1016016893**
N/A

Site 41 of 48 in cluster J

Relative: Lower

Actual: 1 ft.

FINDS:

Registry ID: 110045681231

Environmental Interest/Information System
FRP

J119 ENE < 1/8 0.040 mi. 209 ft. | **BARGE AND WATER**
420 2ND AVE
BROOKLYN, NY | **NY Spills** | **S113493015**
N/A

Site 42 of 48 in cluster J

Relative: Lower

Actual: 1 ft.

SPILLS:

Facility ID:	1300387
Facility Type:	ER
DER Facility ID:	394919
Site ID:	480713
DEC Region:	2
Spill Date:	4/11/2013
Spill Number/Closed Date:	1300387 / 4/22/2013
Spill Cause:	Equipment Failure
Spill Class:	Known release with minimal potential for fire or hazard. DEC Response. Willing Responsible Party. Corrective action taken.
SWIS:	2401
Investigator:	SMSANGES
Referred To:	Not reported
Reported to Dept:	4/11/2013
CID:	Not reported
Water Affected:	GOWANIS BAY
Spill Source:	Commercial/Industrial
Spill Notifier:	Other
Cleanup Ceased:	Not reported
Cleanup Meets Std:	False
Last Inspection:	Not reported
Recommended Penalty:	False
UST Trust:	False
Remediation Phase:	0
Date Entered In Computer:	4/11/2013
Spill Record Last Update:	4/22/2013
Spiller Name:	Not reported
Spiller Company:	US POWER GEN
Spiller Address:	Not reported
Spiller City,St,Zip:	NY
Spiller Company:	999
Contact Name:	DANIEL LACHMAN
Contact Phone:	(516) 790-0417
DEC Memo:	Spill on the deck of a barge which is docked at the US Power Gen site on 2nd Ave.Spill from a diesel tank on the ship deck spilled into New York Harbor. Coast Guard was called. They are trying to determine how big the spill really is. They originally thought the spill was contained, but now unsure. Ken's Marine responded to the site same day and cleaned up with a sweep. Sweep left in the water over night.

BARGE AND WATER (Continued) **S113493015**

Next morning no sheen. spill closed.
Remarks: Clean up underway

Material:
Site ID: 480713
Operable Unit ID: 1230489
Operable Unit: 01
Material ID: 2229108
Material Code: 0008
Material Name: Diesel
Case No.: Not reported
Material FA: Petroleum
Quantity: 1
Units: Gallons
Recovered: Not reported
Resource Affected: Not reported
Oxygenate: False

Tank Test:

J120 **US POWER GEN** **NY Spills** **S113819157**
ENE **420 2 AVE** **N/A**
< 1/8 **BROOKLYN, NY**
0.040 mi.
209 ft. **Site 43 of 48 in cluster J**

Relative:
Lower

Actual:
1 ft.

SPILLS:
Facility ID: 1304115
Facility Type: ER
DER Facility ID: 439779
Site ID: 484628
DEC Region: 2
Spill Date: 7/17/2013
Spill Number/Closed Date: 1304115 / 7/25/2013
Spill Cause: Other
Spill Class: Possible release with minimal potential for fire or hazard or Known release with no damage. DEC Response. Willing Responsible Party. Corrective action taken.
SWIS: 2401
Investigator: RMPIPER
Referred To: Not reported
Reported to Dept: 7/17/2013
CID: Not reported
Water Affected: GOWANUS BAY
Spill Source: Commercial/Industrial
Spill Notifier: Other
Cleanup Ceased: Not reported
Cleanup Meets Std: False
Last Inspection: Not reported
Recommended Penalty: False
UST Trust: False
Remediation Phase: 0
Date Entered In Computer: 7/17/2013
Spill Record Last Update: 7/25/2013
Spiller Name: Not reported
Spiller Company: US POWER GEN
Spiller Address: Not reported

US POWER GEN (Continued) **S113819157**

Spiller City,St,Zip:	NY
Spiller Company:	999
Contact Name:	DAN LACHMAN
Contact Phone:	Not reported
DEC Memo:	Due to fire, dry chem entered gowanus. Contracotrs boomed off area and cleaned area as best they could. Spill closed.
Remarks:	dry extinguisher powder in water due to fire at facility/powder is contained by booms

Material:

Site ID:	484628
Operable Unit ID:	1234305
Operable Unit:	01
Material ID:	2233314
Material Code:	0554A
Material Name:	DRY CHEM FIRE EXTINGUISHER
Case No.:	Not reported
Material FA:	Other
Quantity:	Not reported
Units:	Pounds
Recovered:	Not reported
Resource Affected:	Not reported
Oxygenate:	False

Tank Test:

J121 **GOWANUS BAY** **NY Spills** **S111065197**
ENE **420 2ND AVE** **N/A**
< 1/8 **BROOKLYN, NY**
0.040 mi.
209 ft. **Site 44 of 48 in cluster J**

Relative:
Lower

Actual:
1 ft.

SPILLS:

Facility ID:	1006560
Facility Type:	ER
DER Facility ID:	394919
Site ID:	439919
DEC Region:	2
Spill Date:	9/16/2010
Spill Number/Closed Date:	1006560 / 10/18/2010
Spill Cause:	Equipment Failure
Spill Class:	Known release with minimal potential for fire or hazard. DEC Response. Willing Responsible Party. Corrective action taken.
SWIS:	2401
Investigator:	SFRAHMAN
Referred To:	Not reported
Reported to Dept:	9/17/2010
CID:	Not reported
Water Affected:	Not reported
Spill Source:	Commercial/Industrial
Spill Notifier:	Other
Cleanup Ceased:	Not reported
Cleanup Meets Std:	False
Last Inspection:	Not reported
Recommended Penalty:	False
UST Trust:	False
Remediation Phase:	0

GOWANUS BAY (Continued) **S111065197**

Date Entered In Computer:	9/17/2010
Spill Record Last Update:	10/18/2010
Spiller Name:	AINSLEY FORBES
Spiller Company:	GOWANUS GAS TURBINES
Spiller Address:	420 2ND AVE
Spiller City,St,Zip:	BROOKLYN, NY
Spiller Company:	999
Contact Name:	AINSLEY FORBES
Contact Phone:	(718) 499-1301
DEC Memo:	Tried to call them, no option to leave messege.(sr)Need to call Luke at (718)832-2961.10/18/10 closure letter in edocs.Minor spill due to severe storm.All cleaned up.Case closed.(sr)
Remarks:	Spill is in a contained area. Clean up is complete.

Material:

Site ID:	439919
Operable Unit ID:	1190549
Operable Unit:	01
Material ID:	2185578
Material Code:	0541A
Material Name:	DIELECTRIC FLUID
Case No.:	Not reported
Material FA:	Petroleum
Quantity:	5
Units:	Gallons
Recovered:	Not reported
Resource Affected:	Not reported
Oxygenate:	False

Tank Test:

Facility ID:	1205514
Facility Type:	ER
DER Facility ID:	422801
Site ID:	468471
DEC Region:	2
Spill Date:	8/31/2012
Spill Number/Closed Date:	1205514 / 9/20/2012
Spill Cause:	Equipment Failure
Spill Class:	Not reported
SWIS:	2401
Investigator:	vszhune
Referred To:	Not reported
Reported to Dept:	8/31/2012
CID:	Not reported
Water Affected:	GOWANUS BAY
Spill Source:	Commercial/Industrial
Spill Notifier:	Other
Cleanup Ceased:	Not reported
Cleanup Meets Std:	False
Last Inspection:	Not reported
Recommended Penalty:	False
UST Trust:	False
Remediation Phase:	0
Date Entered In Computer:	8/31/2012
Spill Record Last Update:	9/20/2012

GOWANUS BAY (Continued) **S111065197**

Spiller Name: DAN LACHMAN
Spiller Company: US POWER GENERATORS
Spiller Address: 420 2ND AVE
Spiller City,St,Zip: BROOKLYN, NY
Spiller Company: 999
Contact Name: DAN LACHMAN
Contact Phone: (516) 790-0417
DEC Memo: 9/4/12-Vought-Primary off hours responder. Called and spoke to Dan Lachman (US Power Gen Ph:516-790-0417) and he noted that a pier containing a fuel line collapsed resulting in a release of fuel oil to Gowanus Canal. Dan noted that fuel line was only used during winter and that the line was not grossly leaking and that slight bend in line was initially causing a spray of diesel fuel to be released. Dan noted that line was isolated from tank thus limiting source and that product was present on gravel adjacent to a bulkhead on the canal. Dan noted that the facility had permanent boom in place and had also called and mobilized Clean Harbors to deploy additional boom. Dan noted also that that spill affected a 5'x 5' area of gravel adjacent to the bulkhead and that they will begin recovery of impacted gravel and expect the cleanup to be completed by nighttime. Dan also noted that at no time had any sheen or product had exceeded boom limits. Dan also noted that no free product was observable. Vought called RSE who gave notice to have secondary responder (DEC Zhune) perform site visit. Vought called and spoke to DEC Zhune and informed her of same. Later during the day Vought received a phone call from DEC Zhune and Vought spoke to onsite representative who was looking for DEC approval to begin emergency removal of impacted pier. Removal of pier was necessary to inspect for possible diesel impacts along shoreline adjacent to bulkhead. Vought provided authority for emergency removal (and also received concurrence from RSE on same) however also noted to representative that DEC Cryan must be immediately notified Tuesday (9/4) to ensure compliance upon that time with DEC Permit requirements. Vought also instructed DEC Zhune to call and notify RSE of same.09/04/12-Zhune spoke to Natalia Hernandez Environmental Engineer at US Power Gen. She said cleanup was completed.09/04/12- Natalia sent the following email. The Gowanus Generating Station (GGS) fuel oil pier incurred structural damaged on Friday, August 31, 2012. Immediately, the Gowanus operators initiated the site's Facility Response Plan, which includes securing the generating units, isolation of fuel lines and reporting to the pertinent environmental agencies. During this event, a minor amount of fuel oil, Ultra Low Sulfur Diesel, was released into the waterway but contained by permanent boom, in place to secure any accidental releases from reaching the Gowanus Bay. Notifications were also made to the Company's Oil Spill Response Organizations (OSROs), Kens Marine, Miller Environmental Group and the Clean Harbors Cooperative. These contractors supported the removal of loose floating debris in the waterway, the cleanup of impacted blue stone and the evacuation of fuel oil from the submerged fuel oil header. A marine construction contractor retrieved the submerged section of fuel piping eliminating any safety and environmental concerns. Records of waste disposal generated during the response, will be provided to the Department no later than September 14, 2012.GGS will perform the necessary repairs to the damaged pier and associated structures before resuming normal operations.
Remarks: Unknown amount of Ultra Low Sulfer diesel spilled from a leaking cargo line. Cleanup crew is enroute. Crosses of 29th/2nd

GOWANUS BAY (Continued) **S111065197**

Material:

Site ID:	468471
Operable Unit ID:	1218392
Operable Unit:	01
Material ID:	2216769
Material Code:	0008
Material Name:	Diesel
Case No.:	Not reported
Material FA:	Petroleum
Quantity:	Not reported
Units:	Not reported
Recovered:	Not reported
Resource Affected:	Not reported
Oxygenate:	False

Tank Test:

Facility ID:	1103351
Facility Type:	ER
DER Facility ID:	394919
Site ID:	450912
DEC Region:	2
Spill Date:	6/24/2011
Spill Number/Closed Date:	1103351 / 6/24/2011
Spill Cause:	Equipment Failure
Spill Class:	Known release with minimal potential for fire or hazard. DEC Response. Willing Responsible Party. Corrective action taken.
SWIS:	2401
Investigator:	smsanges
Referred To:	Not reported
Reported to Dept:	6/24/2011
CID:	Not reported
Water Affected:	GOWANUS BAY
Spill Source:	Commercial/Industrial
Spill Notifier:	Other
Cleanup Ceased:	Not reported
Cleanup Meets Std:	False
Last Inspection:	Not reported
Recommended Penalty:	False
UST Trust:	False
Remediation Phase:	0
Date Entered In Computer:	6/24/2011
Spill Record Last Update:	6/24/2011
Spiller Name:	SISNETT
Spiller Company:	US POWER
Spiller Address:	420 2ND AVE
Spiller City,St,Zip:	BROOKLYN, NY
Spiller Company:	999
Contact Name:	SISNETT
Contact Phone:	(718) 499-1301
DEC Memo:	electrical feeder in a containment box failed. Some mineral oil leaked into the water within a boomed area. Plant people laid down absorbsion pads and cleaned the spill. Cleanup complete. No further leaking from the feeder.
Remarks:	Containment breech. Contained on site and cleanup is pending.

GOWANUS BAY (Continued) **S111065197**

Material:

Site ID:	450912
Operable Unit ID:	1201111
Operable Unit:	01
Material ID:	2197611
Material Code:	2630
Material Name:	Mineral Oil
Case No.:	Not reported
Material FA:	Petroleum
Quantity:	0.13
Units:	Gallons
Recovered:	Not reported
Resource Affected:	Not reported
Oxygenate:	False

Tank Test:

Facility ID:	1207513
Facility Type:	ER
DER Facility ID:	394919
Site ID:	470569
DEC Region:	2
Spill Date:	10/30/2012
Spill Number/Closed Date:	1207513 / 2/26/2013
Spill Cause:	Other
Spill Class:	Known release with minimal potential for fire or hazard. DEC Response. Willing Responsible Party. Corrective action taken.
SWIS:	2401
Investigator:	RMPIPER
Referred To:	Not reported
Reported to Dept:	10/30/2012
CID:	Not reported
Water Affected:	Not reported
Spill Source:	Commercial/Industrial
Spill Notifier:	Other
Cleanup Ceased:	Not reported
Cleanup Meets Std:	False
Last Inspection:	Not reported
Recommended Penalty:	False
UST Trust:	False
Remediation Phase:	0
Date Entered In Computer:	10/30/2012
Spill Record Last Update:	2/26/2013
Spiller Name:	Not reported
Spiller Company:	storm damage
Spiller Address:	Not reported
Spiller City,St,Zip:	NY
Spiller Company:	999
Contact Name:	NATALIA HERNANDEZ
Contact Phone:	718-570-7198
DEC Memo:	DEC Pipe rspoke with Natalia. Spill from valve that was sheared off due to flying debris. Spill to bluestone and evnetually the gawanus bay. Product observed between barges. The barges are hard boomed and absorbents will be deployed. Contractor en route and will recover product from water surface. unk amount spilled. Natalia will send

GOWANUS BAY (Continued) **S111065197**

summary email when completed.Spill cleaned. Closed. see edocs for report.

Remarks: ULTRA LOW SULFUR DIESEL TO WATER SURFACE

Material:

Site ID:	470569
Operable Unit ID:	1220430
Operable Unit:	01
Material ID:	2219036
Material Code:	0008
Material Name:	Diesel
Case No.:	Not reported
Material FA:	Petroleum
Quantity:	Not reported
Units:	Not reported
Recovered:	Not reported
Resource Affected:	Not reported
Oxygenate:	False
Site ID:	470569
Operable Unit ID:	1220430
Operable Unit:	01
Material ID:	2219039
Material Code:	0008
Material Name:	Diesel
Case No.:	Not reported
Material FA:	Petroleum
Quantity:	Not reported
Units:	Not reported
Recovered:	Not reported
Resource Affected:	Not reported
Oxygenate:	False

Tank Test:

J122 **ERNS** **2012028713**
ENE **420 2ND AVENUE** **N/A**
< 1/8 **BROOKLYN, NY**
0.040 mi.
209 ft. **Site 45 of 48 in cluster J**

Relative:
Lower

Click this hyperlink while viewing on your computer to access additional ERNS detail in the EDR Site Report.

Actual:
1 ft.

J123 **STREET** **NY Spills** **S113818647**
ENE **420 2ND AVE** **N/A**
< 1/8 **BROOKLYN, NY**
0.040 mi.
209 ft. **Site 46 of 48 in cluster J**

Relative:
Lower

Actual:
1 ft.

SPILLS:

Facility ID:	1303553
Facility Type:	ER
DER Facility ID:	394919
Site ID:	484038
DEC Region:	2
Spill Date:	7/3/2013

STREET (Continued) **S113818647**

Spill Number/Closed Date:	1303553 / 7/5/2013
Spill Cause:	Unknown
Spill Class:	Not reported
SWIS:	2401
Investigator:	SMSANGES
Referred To:	Not reported
Reported to Dept:	7/3/2013
CID:	Not reported
Water Affected:	Not reported
Spill Source:	Commercial/Industrial
Spill Notifier:	Citizen
Cleanup Ceased:	Not reported
Cleanup Meets Std:	False
Last Inspection:	Not reported
Recommended Penalty:	False
UST Trust:	False
Remediation Phase:	0
Date Entered In Computer:	7/3/2013
Spill Record Last Update:	7/5/2013
Spiller Name:	ERT
Spiller Company:	CONEDISON
Spiller Address:	4 IRVING PL
Spiller City,St,Zip:	MANHATTAN, NY
Spiller Company:	999
Contact Name:	DAN LICHMAN
Contact Phone:	(516) 790-0417
DEC Memo:	Duplicate spill to one responded to by Zhune.
Remarks:	Caller reporting Conedison for pumping untested water on their property through a fence.

Material:

Site ID:	484038
Operable Unit ID:	1233732
Operable Unit:	01
Material ID:	2232658
Material Code:	0064A
Material Name:	UNKNOWN MATERIAL
Case No.:	Not reported
Material FA:	Other
Quantity:	Not reported
Units:	Not reported
Recovered:	Not reported
Resource Affected:	Not reported
Oxygenate:	False

Tank Test:

L124 ESE < 1/8 0.044 mi. 230 ft. — **AMERICAN FURNITURE-33 34TH ST** — **FINDS** — **1007782804** / **N/A**

33 34TH STREET
BROOKLYN, NY

Site 1 of 7 in cluster L

Relative: Higher

Actual: 8 ft.

FINDS:

Registry ID: 110019452705

Environmental Interest/Information System
FIS (New York - Facility Information System) is New York's Department of Environmental Conservation (DEC) information system for tracking environmental facility information found across the State.

L125 ESE < 1/8 0.044 mi. 230 ft. — **WILLIAMSBURG FURNITURE & ASSOCIATES INC** — **FINDS** — **1009650452** / **N/A**

33 34TH ST - 6TH FL
BROOKLYN, NY

Site 2 of 7 in cluster L

Relative: Higher

Actual: 8 ft.

FINDS:

Registry ID: 110027304094

Environmental Interest/Information System
FIS (New York - Facility Information System) is New York's Department of Environmental Conservation (DEC) information system for tracking environmental facility information found across the State.

L126 ESE < 1/8 0.044 mi. 230 ft. — **ROMABA RECORD CORP** — **RCRA NonGen / NLR** **FINDS** — **1000143777** / **NYD002016483**

33 34TH ST
BROOKLYN, NY 11232

Site 3 of 7 in cluster L

Relative: Higher

Actual: 8 ft.

RCRA NonGen / NLR:

Date form received by agency:	01/01/2007
Facility name:	ROMABA RECORD CORP
Facility address:	33 34TH ST BROOKLYN, NY 11232
EPA ID:	NYD002016483
Mailing address:	34TH ST BROOKLYN, NY 11232
Contact:	THEODORE KOLSKY
Contact address:	34TH ST BROOKLYN, NY 11232
Contact country:	US
Contact telephone:	(718) 499-3060
Contact email:	Not reported
EPA Region:	02
Land type:	Facility is not located on Indian land. Additional information is not known.
Classification:	Non-Generator
Description:	Handler: Non-Generators do not presently generate hazardous waste

ROMABA RECORD CORP (Continued) **1000143777**

Owner/Operator Summary:

Owner/operator name:	Not reported
Owner/operator address:	NOT REQUIRED NOT REQUIRED, WY 99999
Owner/operator country:	US
Owner/operator telephone:	(212) 555-1212
Legal status:	Private
Owner/Operator Type:	Operator
Owner/Op start date:	Not reported
Owner/Op end date:	Not reported

Owner/operator name:	Not reported
Owner/operator address:	NOT REQUIRED NOT REQUIRED, WY 99999
Owner/operator country:	US
Owner/operator telephone:	(212) 555-1212
Legal status:	Private
Owner/Operator Type:	Owner
Owner/Op start date:	Not reported
Owner/Op end date:	Not reported

Handler Activities Summary:

U.S. importer of hazardous waste:	No
Mixed waste (haz. and radioactive):	No
Recycler of hazardous waste:	No
Transporter of hazardous waste:	No
Treater, storer or disposer of HW:	No
Underground injection activity:	No
On-site burner exemption:	No
Furnace exemption:	No
Used oil fuel burner:	No
Used oil processor:	No
User oil refiner:	No
Used oil fuel marketer to burner:	No
Used oil Specification marketer:	No
Used oil transfer facility:	No
Used oil transporter:	No

Historical Generators:

Date form received by agency:	01/01/2006
Facility name:	ROMABA RECORD CORP
Classification:	Not a generator, verified

Date form received by agency:	08/05/1980
Facility name:	ROMABA RECORD CORP
Classification:	Not a generator, verified

Violation Status: No violations found

Evaluation Action Summary:

Evaluation date:	01/22/1990
Evaluation:	COMPLIANCE EVALUATION INSPECTION ON-SITE
Area of violation:	Not reported
Date achieved compliance:	Not reported
Evaluation lead agency:	State

ROMABA RECORD CORP (Continued) **1000143777**

FINDS:

Registry ID: 110009464427

Environmental Interest/Information System
RCRAInfo is a national information system that supports the Resource Conservation and Recovery Act (RCRA) program through the tracking of events and activities related to facilities that generate, transport, and treat, store, or dispose of hazardous waste. RCRAInfo allows RCRA program staff to track the notification, permit, compliance, and corrective action activities required under RCRA.

L127
ESE
< 1/8
0.044 mi.
230 ft.

Relative:
Higher

Actual:
8 ft.

GALAXCO INC **FINDS** **1004568222**
33 34TH ST. **N/A**
BROOKLYN, NY

Site 4 of 7 in cluster L

FINDS:

Registry ID: 110000323506

Environmental Interest/Information System
The NEI (National Emissions Inventory) database contains information on stationary and mobile sources that emit criteria air pollutants and their precursors, as well as hazardous air pollutants (HAPs).

US EPA TRIS (Toxics Release Inventory System) contains information from facilities on the amounts of over 300 listed toxic chemicals that these facilities release directly to air, water, land, or that are transported off-site.

CRITERIA AND HAZARDOUS AIR POLLUTANT INVENTORY

J128
ENE
< 1/8
0.047 mi.
248 ft.

Relative:
Higher

Actual:
2 ft.

CONEY ISLAND STATION **NY UST** **U003790867**
2727 MERMAID AVENUE & WEST 28TH STREET **N/A**
BROOKLYN, NY 11224

Site 47 of 48 in cluster J

UST:

Id/Status:	2-606115 / Unregulated
Program Type:	PBS
Region:	STATE
DEC Region:	2
Expiration Date:	N/A
UTM X:	584204.58909000002
UTM Y:	4501614.5844599996
Site Type:	Other

Affiliation Records:

Site Id:	27980
Affiliation Type:	On-Site Operator
Company Name:	CONEY ISLAND STATION

CONEY ISLAND STATION (Continued) **U003790867**

Contact Type:	Not reported
Contact Name:	STATION MANAGER
Address1:	Not reported
Address2:	Not reported
City:	Not reported
State:	NN
Zip Code:	Not reported
Country Code:	001
Phone:	(718) 266-0181
EMail:	Not reported
Fax Number:	Not reported
Modified By:	TRANSLAT
Date Last Modified:	3/4/2004

Site Id:	27980
Affiliation Type:	Facility Owner
Company Name:	U.S.P.S.
Contact Type:	ENVIRONMENTAL SPECIALIST
Contact Name:	ROBERT SKRIVANEK
Address1:	78-02 LIBERTY AVENUE
Address2:	Not reported
City:	OZONE PARK
State:	NY
Zip Code:	11417-1045
Country Code:	001
Phone:	(718) 529-7220
EMail:	Not reported
Fax Number:	Not reported
Modified By:	KXTANG
Date Last Modified:	4/12/2006

Site Id:	27980
Affiliation Type:	Mail Contact
Company Name:	U.S.P.S.
Contact Type:	ENVIRONMENTAL SPECIALIST
Contact Name:	ROBERT SKRIVANEK
Address1:	78-02 LIBERTY AVENUE
Address2:	Not reported
City:	OZONE PARK
State:	NY
Zip Code:	11417-1045
Country Code:	001
Phone:	(718) 529-7220
EMail:	Not reported
Fax Number:	Not reported
Modified By:	KXTANG
Date Last Modified:	4/12/2006

Site Id:	27980
Affiliation Type:	Emergency Contact
Company Name:	U.S.P.S.
Contact Type:	Not reported
Contact Name:	ROBERT SKRIVANEK
Address1:	Not reported
Address2:	Not reported
City:	Not reported
State:	NN

CONEY ISLAND STATION (Continued) **U003790867**

Zip Code:	Not reported
Country Code:	001
Phone:	(718) 529-7220
EMail:	Not reported
Fax Number:	Not reported
Modified By:	TRANSLAT
Date Last Modified:	3/4/2004

Tank Info:

Tank Number:	001
Tank ID:	60975
Tank Status:	Closed - In Place
Material Name:	Closed - In Place
Capacity Gallons:	2000
Install Date:	01/01/1979
Date Tank Closed:	12/01/2005
Registered:	True
Tank Location:	Underground
Tank Type:	Steel/carbon steel
Material Code:	0001
Common Name of Substance:	#2 Fuel Oil (On-Site Consumption)
Tightness Test Method:	18
Date Test:	12/03/2002
Next Test Date:	Not reported
Pipe Model:	Not reported
Modified By:	NRLOMBAR
Last Modified:	04/05/2006

Equipment Records:

B01 - Tank External Protection - Painted/Asphalt Coating
A00 - Tank Internal Protection - None
D01 - Pipe Type - Steel/Carbon Steel/Iron
J02 - Dispenser - Suction Dispenser
L09 - Piping Leak Detection - Exempt Suction Piping
I00 - Overfill - None
C03 - Pipe Location - Aboveground/Underground Combination
F01 - Pipe External Protection - Painted/Asphalt Coating
H00 - Tank Leak Detection - None
G00 - Tank Secondary Containment - None

E129 **AMAZING GROUP** **FINDS** **1016122296**
ESE **32 33RD ST+4TH FL** **N/A**
< 1/8 **BROOKLYN, NY**
0.048 mi.
252 ft. **Site 12 of 15 in cluster E**

Relative:
Higher

Actual:
8 ft.

FINDS:

Registry ID: 110039132104

Environmental Interest/Information System
AFS (Aerometric Information Retrieval System (AIRS) Facility Subsystem) replaces the former Compliance Data System (CDS), the National Emission Data System (NEDS), and the Storage and Retrieval of Aerometric Data (SAROAD). AIRS is the national repository for information concerning airborne pollution in the United States. AFS is

AMAZING GROUP (Continued) **1016122296**

used to track emissions and compliance data from industrial plants. AFS data are utilized by states to prepare State Implementation Plans to comply with regulatory programs and by EPA as an input for the estimation of total national emissions. AFS is undergoing a major redesign to support facility operating permits required under Title V of the Clean Air Act.

L130
ESE
< 1/8
0.048 mi.
255 ft.

37 34TH ST
BROOKLYN, NY 11232

EDR US Hist Cleaners **1015050274**
N/A

Site 5 of 7 in cluster L

Relative:
Higher

Actual:
8 ft.

EDR Historical Cleaners:

Name:	MINERVA CLEANERS & TAILORS
Year:	2005
Address:	37 34TH ST

E131
ESE
< 1/8
0.049 mi.
260 ft.

AMAZING GROUP
32 33RD ST&4TH FL
BROOKLYN, NY 11232

US AIRS **1012137107**
N/A

Site 13 of 15 in cluster E

Relative:
Higher

Actual:
8 ft.

AIRS (AFS):

Airs Minor Details:

EPA plant ID:	110041892093
Plant name:	AMAZING GROUP
Plant address:	32 33RD ST&4TH FL BROOKLYN, NY 11232
County:	KINGS
Region code:	02
Dunn & Bradst #:	Not reported
Air quality cntrl region:	043
Sic code:	2511
Sic code desc:	WOOD HOUSEHOLD FURNITURE
North Am. industrial classf:	Not reported
NAIC code description:	Not reported
Default compliance status:	IN COMPLIANCE WITH PROCEDURAL REQUIREMENTS
Default classification:	POTENTIAL UNCONTROLLED EMISSIONS < 100 TONS/YEAR
Govt facility:	ALL OTHER FACILITIES NOT OWNED OR OPERATED BY A FEDERAL, STATE, OR LOCAL GOVERNMENT
Current HPV:	Not reported

Compliance and Enforcement Major Issues:

Air program:	Not reported
National action type:	Not reported
Date achieved:	Not reported
Penalty amount:	Not reported
Air program:	Not reported
National action type:	Not reported

AMAZING GROUP (Continued) **1012137107**

Date achieved: Not reported
Penalty amount: Not reported

Historical Compliance Minor Sources:
State compliance status: IN COMPLIANCE WITH PROCEDURAL REQUIREMENTS
Hist compliance date: 1101
Air prog code hist file: SIP SOURCE

State compliance status: IN COMPLIANCE WITH PROCEDURAL REQUIREMENTS
Hist compliance date: 1104
Air prog code hist file: SIP SOURCE

State compliance status: IN COMPLIANCE WITH PROCEDURAL REQUIREMENTS
Hist compliance date: 1202
Air prog code hist file: SIP SOURCE

State compliance status: IN COMPLIANCE WITH PROCEDURAL REQUIREMENTS
Hist compliance date: 1301
Air prog code hist file: SIP SOURCE

State compliance status: IN COMPLIANCE WITH PROCEDURAL REQUIREMENTS
Hist compliance date: 1303
Air prog code hist file: SIP SOURCE

State compliance status: IN COMPLIANCE WITH PROCEDURAL REQUIREMENTS
Hist compliance date: 1004
Air prog code hist file: SIP SOURCE

State compliance status: IN COMPLIANCE WITH PROCEDURAL REQUIREMENTS
Hist compliance date: 1102
Air prog code hist file: SIP SOURCE

State compliance status: IN COMPLIANCE WITH PROCEDURAL REQUIREMENTS
Hist compliance date: 1103
Air prog code hist file: SIP SOURCE

State compliance status: IN COMPLIANCE WITH PROCEDURAL REQUIREMENTS
Hist compliance date: 1201
Air prog code hist file: SIP SOURCE

State compliance status: IN COMPLIANCE WITH PROCEDURAL REQUIREMENTS
Hist compliance date: 1203
Air prog code hist file: SIP SOURCE

State compliance status: IN COMPLIANCE WITH PROCEDURAL REQUIREMENTS
Hist compliance date: 1204
Air prog code hist file: SIP SOURCE

State compliance status: IN COMPLIANCE WITH PROCEDURAL REQUIREMENTS
Hist compliance date: 1302
Air prog code hist file: SIP SOURCE

Compliance & Violation Data by Minor Sources:
Air program code: SIP SOURCE
Plant air program pollutant: Not reported
Default pollutant classification: POTENTIAL UNCONTROLLED EMISSIONS < 100 TONS/YEAR

AMAZING GROUP (Continued) **1012137107**

Def. poll. compliance status: IN COMPLIANCE WITH PROCEDURAL REQUIREMENTS
Def. attainment/non attnmnt: ATTAINMENT AREA FOR GIVEN POLLUTANT
Repeat violator date: Not reported
Turnover compliance: Not reported

E132 **BLATCHFORD BASE PLANT** **CERC-NFRAP** **1003863825**
ESE **32 33RD ST** **NYD980531644**
< 1/8 **BROOKLYN, NY 11232**
0.049 mi.
260 ft. **Site 14 of 15 in cluster E**

Relative:
Higher

Actual:
8 ft.

CERC-NFRAP:
Site ID: 0201944
Federal Facility: Not a Federal Facility
NPL Status: Not on the NPL
Non NPL Status: NFRAP-Site does not qualify for the NPL based on existing information

CERCLIS-NFRAP Assessment History:
Action: DISCOVERY
Date Started: / /
Date Completed: 06/01/81
Priority Level: Not reported

Action: ARCHIVE SITE
Date Started: / /
Date Completed: 09/22/87
Priority Level: Not reported

Action: PRELIMINARY ASSESSMENT
Date Started: / /
Date Completed: 09/22/87
Priority Level: NFRAP-Site does not qualify for the NPL based on existing information

---

E133 **BLATCHFORD BASE PLANT** **NY HSWDS** **S108146438**
ESE **32 33RD ST.** **N/A**
< 1/8 **BROOKLYN, NY 11232**
0.049 mi.
260 ft. **Site 15 of 15 in cluster E**

Relative:
Higher

Actual:
8 ft.

HSWDS:
Facility ID: Not reported
Region: 2
Facility Status: Unknown
Owner Type: U
Owner: Unknown
Owner Address: Unknown
Owner Phone: Unknown
Operator Type: Puplic
Operator: Blatchford Base Plant
Operator: Blatchford Base Plant
Operator Phone: Unknown
EPA ID: NYD980531644
Registry: Not on NYS Registry of Inactive Haz Waste Disposal Sites
Registry Site ID: None
RCRA Permitted: Unknown
Site Code: Industrial Site

BLATCHFORD BASE PLANT (Continued) **S108146438**

Owner City State:	Not reported
Operator City State:	Brooklyn, NY 11232
Quadrange:	Unknown
Latitude:	40 39’20"N
Longitude:	74 00’10"w
Acres:	0.00
Operator Date:	Unknown
Close Date:	Unknown
Completed:	PA
Active:	No
PCB’s Disposed:	No
Pesticides Disposed:	No
Metals Disposed:	No
Asbestos Disposed:	No
Volatile Organic Compounds Disposed:	No
Semi Volatile Organic Compounds Disposed:	No
Analytical Info Exists for Air:	Not reported
Analytical Info Exists for Ground:	None
Analytical Info Exists for Surface:	Not reported
Analytical Info Exists for Sediments:	Not reported
Analytical Info Exists for Surface:	Not reported
Analytical Info Exists for Substance:	Not reported
Analytical Info Exists for Waste:	Not reported
Analytical Info Exists for Leachate:	Not reported
Analytical Info Exists for EP Toxicity:	Not reported
Analytical Info Exists for TCLP:	Not reported
Threat to Environment/Public Health:	None
Surface Water Contamination:	Unknown
Surface Water Body Class:	Unknown
Groundwater Contamination:	Unknown
Groundwater Classification:	Unknown
Drinking Water Contamination:	Unknown
Drinking Water Supply is Active:	Unknown
Any Known Fish or Wildlife:	Unknown
Hazardous Exposure:	Unknown
Site Has Controlled Acess:	Unknown
Ambient Air Contamination:	Unknown
Direct Contact:	Unknown
EPA Hazardous Ranking System Score:	Unknown
Inventory:	F
Nefrap:	Not reported
Mailing:	Not reported
Tax Map No:	Not reported
Qualify:	0
Next Action:	Not reported
Agencies:	Not reported
Air:	Not reported
Building:	Not reported
Site Desc:	Not reported
Drink:	Not reported
Eptox:	Not reported
Fish:	Not reported
Ground:	Not reported
Ground Desc:	Not reported
Hazardous Threat:	Not reported
Haz Threat Desc:	Not reported
Leachate:	Not reported

BLATCHFORD BASE PLANT (Continued) **S108146438**

Preparer:	Not reported
Sediment:	Not reported
Soil:	Not reported
Surface:	Not reported
Status:	Not reported
Surface Soil:	Not reported
Surface:	Not reported
TCLP:	Not reported
Waste:	Not reported

J134 **GOWANUS GAS TURBINE SITE** **NY Spills** **S102240306**
ENE **28TH ST AND 2ND AVE** **N/A**
< 1/8 **BROOKLYN, NY**
0.051 mi.
268 ft. **Site 48 of 48 in cluster J**

Relative:
Lower

Actual:
1 ft.

SPILLS:

Facility ID:	9603936
Facility Type:	ER
DER Facility ID:	256259
Site ID:	317912
DEC Region:	2
Spill Date:	6/21/1996
Spill Number/Closed Date:	9603936 / 7/3/1996
Spill Cause:	Equipment Failure
Spill Class:	Known release with minimal potential for fire or hazard. No DEC Response. No corrective action required.
SWIS:	2401
Investigator:	CAENGELH
Referred To:	Not reported
Reported to Dept:	6/21/1996
CID:	201
Water Affected:	GOWANUS CANEL
Spill Source:	Major Facility > 400,000 gal
Spill Notifier:	Responsible Party
Cleanup Ceased:	Not reported
Cleanup Meets Std:	False
Last Inspection:	Not reported
Recommended Penalty:	False
UST Trust:	False
Remediation Phase:	0
Date Entered In Computer:	6/21/1996
Spill Record Last Update:	7/8/1996
Spiller Name:	UNKNOWN
Spiller Company:	UNKNOWN
Spiller Address:	UNKNOWN
Spiller City,St,Zip:	UNKNOWN, NY
Spiller Company:	999
Contact Name:	CALLER
Contact Phone:	Not reported
DEC Memo:	Prior to Sept, 2004 data translation this spill Lead_DEC Field was "ENGELHARDT"
Remarks:	SEWAGE IS CONTAINED AT THIS TIME OTHER THAN UNK AMOUNT WENT INTOTHE CANEL-WILL BE CLEANED UP IN THE MORNING

Material:

Site ID:	317912
Operable Unit ID:	1035060

GOWANUS GAS TURBINE SITE (Continued) **S102240306**

Operable Unit:	01
Material ID:	350209
Material Code:	0062A
Material Name:	RAW SEWAGE
Case No.:	Not reported
Material FA:	Other
Quantity:	40
Units:	Gallons
Recovered:	No
Resource Affected:	Not reported
Oxygenate:	False

Tank Test:

L135 **EDR US Hist Auto Stat** **1015477766**
ESE **41 34TH ST** **N/A**
< 1/8 **BROOKLYN, NY 11232**
0.053 mi.
280 ft. **Site 6 of 7 in cluster L**

Relative:
Higher

Actual:
9 ft.

EDR Historical Auto Stations:

Name:	EMSA AUTO REPAIR
Year:	2006
Address:	41 34TH ST

I136 **R&R PETROLEUM INC.D/B/A/** **NY HIST UST** **U001841981**
SSW **4001 2ND AVENUE** **N/A**
< 1/8 **BROOKLYN, NY 11231**
0.053 mi.
281 ft. **Site 10 of 12 in cluster I**

Relative:
Higher

Actual:
14 ft.

HIST UST:

PBS Number:	2-601566
SPDES Number:	Not reported
Emergency Contact:	RUSSELL CASCARDO
Emergency Telephone:	(718) 356-1948
Operator:	RUSSELL CASCARDO
Operator Telephone:	(718) 356-1948
Owner Name:	RUSSELL CASCARDO / RUBIN BENSHUBIAT
Owner Address:	PO BOX 150198
Owner City,St,Zip:	BROOKLYN, NY 11215
Owner Telephone:	(718) 369-6600
Owner Type:	Not reported
Owner Subtype:	Not reported
Mailing Name:	Not reported
Mailing Address:	P.O. BOX 150198
Mailing Address 2:	Not reported
Mailing City,St,Zip:	BROOKLYN, NY 11215
Mailing Contact:	RUSSELL CASCARDO
Mailing Telephone:	(718) 369-6600
Owner Mark:	First Owner
Facility Status:	2 - Unregulated by PBS (the total capacity is less than 1,101 gallons) and Subpart 360-14.
Facility Addr2:	4001 2ND AVENUE
SWIS ID:	6101

R&R PETROLEUM INC.D/B/A/ (Continued) **U001841981**

Old PBS Number:	Not reported
Facility Type:	RETAIL GASOLINE SALES
Inspected Date:	Not reported
Inspector:	Not reported
Inspection Result:	Not reported
Federal ID:	Not reported
Certification Flag:	False
Certification Date:	01/12/2000
Expiration Date:	08/10/2003
Renew Flag:	False
Renewal Date:	Not reported
Total Capacity:	0
FAMT:	True
Facility Screen:	No Missing Data
Owner Screen:	Minor Data Missing
Tank Screen:	0
Dead Letter:	False
CBS Number:	Not reported
Town or City:	NEW YORK CITY
County Code:	61
Town or City:	01
Region:	2

Tank Id:	007
Tank Location:	UNDERGROUND
Tank Status:	Closed-Removed
Install Date:	Not reported
Capacity (gals):	550
Product Stored:	USED OIL
Tank Type:	Steel/carbon steel
Tank Internal:	None
Tank External:	None
Pipe Location:	None
Pipe Type:	NONE
Pipe Internal:	None
Pipe External:	None
Second Containment:	Other
Leak Detection:	Not reported
Overfill Prot:	Not reported
Dispenser:	0
Date Tested:	Not reported
Next Test Date:	Not reported
Missing Data for Tank:	Minor Data Missing
Date Closed:	06/08/2001
Test Method:	Not reported
Deleted:	False
Updated:	True
Lat/long:	Not reported

I137 SSW < 1/8 0.053 mi. 282 ft. | **ALAKA CHEMICALS**
40TH ST & 2ND AVENUE
KINGS (County), NY | **NY Spills** | **S102144924**
N/A

Site 11 of 12 in cluster I

Relative: Higher

Actual: 14 ft.

SPILLS:

Facility ID:	8709814
Facility Type:	ER
DER Facility ID:	109130
Site ID:	126182
DEC Region:	2
Spill Date:	2/19/1988
Spill Number/Closed Date:	8709814 / 2/19/1988
Spill Cause:	Deliberate
Spill Class:	Not reported
SWIS:	2401
Investigator:	RWAUSTIN
Referred To:	Not reported
Reported to Dept:	2/19/1988
CID:	Not reported
Water Affected:	Not reported
Spill Source:	Commercial/Industrial
Spill Notifier:	Responsible Party
Cleanup Ceased:	2/19/1988
Cleanup Meets Std:	True
Last Inspection:	Not reported
Recommended Penalty:	False
UST Trust:	False
Remediation Phase:	0
Date Entered In Computer:	2/24/1988
Spill Record Last Update:	9/30/2004
Spiller Name:	Not reported
Spiller Company:	ALAKA CHEMICALS
Spiller Address:	40TH ST & 2ND AVE.
Spiller City,St,Zip:	BROOKLYN, NY
Spiller Company:	001
Contact Name:	Not reported
Contact Phone:	Not reported
DEC Memo:	Prior to Sept, 2004 data translation this spill Lead_DEC Field was "AUSTIN"
Remarks:	EMPLOYEE DUMPED SOLVENTS INTO CITY SEWER.

Material:

Site ID:	126182
Operable Unit ID:	915255
Operable Unit:	01
Material ID:	461607
Material Code:	1139A
Material Name:	PAINT SOLVENTS
Case No.:	Not reported
Material FA:	Other
Quantity:	20
Units:	Gallons
Recovered:	No
Resource Affected:	Not reported
Oxygenate:	False

Tank Test:

I138 SSW < 1/8 0.054 mi. 287 ft. | **CON EDISON**
3902 2ND AVE
BROOKLYN, NY

Site 12 of 12 in cluster I

NY MANIFEST | **S113921366**
N/A

Relative: Higher

Actual: 14 ft.

NY MANIFEST:

EPA ID:	NYP004374856
Country:	USA
Mailing Name:	CON EDISON
Mailing Contact:	CON EDISON
Mailing Address:	4 IRVING PL 15TH FL
Mailing Address 2:	Not reported
Mailing City:	NEW YORK
Mailing State:	NY
Mailing Zip:	10003
Mailing Zip4:	Not reported
Mailing Country:	USA
Mailing Phone:	212-460-3770

Document ID:	Not reported
Manifest Status:	Not reported
Trans1 State ID:	NJD003812047
Trans2 State ID:	Not reported
Generator Ship Date:	16-Oct-2013 00:00:00
Trans1 Recv Date:	16-Oct-2013 00:00:00
Trans2 Recv Date:	Not reported
TSD Site Recv Date:	16-Oct-2013 00:00:00
Part A Recv Date:	Not reported
Part B Recv Date:	Not reported
Generator EPA ID:	NYP004374856
Trans1 EPA ID:	Not reported
Trans2 EPA ID:	Not reported
TSDF ID:	NJD991291105
Waste Code:	Not reported
Quantity:	80
Units:	G - Gallons (liquids only)* (8.3 pounds)
Number of Containers:	1
Container Type:	TT - Cargo tank, tank trucks
Handling Method:	T Chemical, physical, or biological treatment.
Specific Gravity:	1
Year:	2013
Manifest Tracking Num:	002236862GBF
Import Ind:	N
Export Ind:	N
Discr Quantity Ind:	N
Discr Type Ind:	N
Discr Residue Ind:	N
Discr Partial Reject Ind:	N
Discr Full Reject Ind:	N
Manifest Ref Num:	Not reported
Alt Fac RCRA Id:	Not reported
Alt Fac Sign Date:	Not reported
Mgmt Method Type Code:	H110

Document ID:	Not reported
Manifest Status:	Not reported

CON EDISON (Continued) **S113921366**

Trans1 State ID:	NJD003812047
Trans2 State ID:	Not reported
Generator Ship Date:	2013-10-16
Trans1 Recv Date:	2013-10-16
Trans2 Recv Date:	Not reported
TSD Site Recv Date:	2013-10-16
Part A Recv Date:	Not reported
Part B Recv Date:	Not reported
Generator EPA ID:	NYP004374856
Trans1 EPA ID:	Not reported
Trans2 EPA ID:	Not reported
TSDF ID:	NJD991291105
Waste Code:	Not reported
Quantity:	80
Units:	G - Gallons (liquids only)* (8.3 pounds)
Number of Containers:	1
Container Type:	TT - Cargo tank, tank trucks
Handling Method:	T Chemical, physical, or biological treatment.
Specific Gravity:	1
Year:	2013
Manifest Tracking Num:	002236862GBF
Import Ind:	N
Export Ind:	N
Discr Quantity Ind:	N
Discr Type Ind:	N
Discr Residue Ind:	N
Discr Partial Reject Ind:	N
Discr Full Reject Ind:	N
Manifest Ref Num:	Not reported
Alt Fac RCRA Id:	Not reported
Alt Fac Sign Date:	Not reported
Mgmt Method Type Code:	H110

M139 **3913 SECOND AVENUE REALTY LLC** **US AIRS** **1010468164**
SSW **3913 2ND AVE** **N/A**
< 1/8 **BROOKLYN, NY 11232**
0.055 mi.
288 ft. **Site 1 of 13 in cluster M**

Relative:
Higher

AIRS (AFS):

Actual:
14 ft.

Airs Minor Details:

EPA plant ID:	110031467972
Plant name:	3913 SECOND AVENUE REALTY LLC
Plant address:	3913 2ND AVE BROOKLYN, NY 11232
County:	KINGS
Region code:	02
Dunn & Bradst #:	Not reported
Air quality cntrl region:	043
Sic code:	9999
Sic code desc:	NONCLASSIFIABLE ESTABLISHMENTS
North Am. industrial classf:	Not reported
NAIC code description:	Not reported
Default compliance status:	IN COMPLIANCE WITH PROCEDURAL REQUIREMENTS
Default classification:	POTENTIAL UNCONTROLLED EMISSIONS < 100 TONS/YEAR
Govt facility:	ALL OTHER FACILITIES NOT OWNED OR OPERATED BY A FEDERAL, STATE, OR

3913 SECOND AVENUE REALTY LLC (Continued) **1010468164**

LOCAL GOVERNMENT
Current HPV: Not reported

Compliance and Enforcement Major Issues:
Air program: Not reported
National action type: Not reported
Date achieved: Not reported
Penalty amount: Not reported

Historical Compliance Minor Sources:
State compliance status: IN COMPLIANCE WITH PROCEDURAL REQUIREMENTS
Hist compliance date: 1101
Air prog code hist file: SIP SOURCE

State compliance status: IN COMPLIANCE WITH PROCEDURAL REQUIREMENTS
Hist compliance date: 1104
Air prog code hist file: SIP SOURCE

State compliance status: IN COMPLIANCE WITH PROCEDURAL REQUIREMENTS
Hist compliance date: 1202
Air prog code hist file: SIP SOURCE

State compliance status: IN COMPLIANCE WITH PROCEDURAL REQUIREMENTS
Hist compliance date: 1204
Air prog code hist file: SIP SOURCE

State compliance status: IN COMPLIANCE WITH PROCEDURAL REQUIREMENTS
Hist compliance date: 1303
Air prog code hist file: SIP SOURCE

State compliance status: IN COMPLIANCE WITH PROCEDURAL REQUIREMENTS
Hist compliance date: 1004
Air prog code hist file: SIP SOURCE

State compliance status: IN COMPLIANCE WITH PROCEDURAL REQUIREMENTS
Hist compliance date: 1102
Air prog code hist file: SIP SOURCE

State compliance status: IN COMPLIANCE WITH PROCEDURAL REQUIREMENTS
Hist compliance date: 1103
Air prog code hist file: SIP SOURCE

State compliance status: IN COMPLIANCE WITH PROCEDURAL REQUIREMENTS
Hist compliance date: 1201
Air prog code hist file: SIP SOURCE

State compliance status: IN COMPLIANCE WITH PROCEDURAL REQUIREMENTS
Hist compliance date: 1203
Air prog code hist file: SIP SOURCE

State compliance status: IN COMPLIANCE WITH PROCEDURAL REQUIREMENTS
Hist compliance date: 1301
Air prog code hist file: SIP SOURCE

State compliance status: IN COMPLIANCE WITH PROCEDURAL REQUIREMENTS

3913 SECOND AVENUE REALTY LLC (Continued) **1010468164**

Hist compliance date: 1302
Air prog code hist file: SIP SOURCE

Compliance & Violation Data by Minor Sources:
Air program code: SIP SOURCE
Plant air program pollutant: Not reported
Default pollutant classification: POTENTIAL UNCONTROLLED EMISSIONS < 100 TONS/YEAR
Def. poll. compliance status: IN COMPLIANCE WITH PROCEDURAL REQUIREMENTS
Def. attainment/non attnmnt: ATTAINMENT AREA FOR GIVEN POLLUTANT
Repeat violator date: Not reported
Turnover compliance: Not reported

M140 **3913 2ND AVE. REALTY LLC** **NY UST** **U004045492**
SSW **3913 2ND AVENUE** **N/A**
< 1/8 **BROOKLYN, NY 11232**
0.055 mi.
288 ft. **Site 2 of 13 in cluster M**

Relative:
Higher

Actual:
14 ft.

UST:
Id/Status: 2-608583 / Active
Program Type: PBS
Region: STATE
DEC Region: 2
Expiration Date: 2018/03/14
UTM X: 583647.79642999999
UTM Y: 4500944.9557999996
Site Type: Other

Affiliation Records:
Site Id: 30435
Affiliation Type: Facility Owner
Company Name: ABRAHAM DAMAST
Contact Type: MANAGER
Contact Name: HARRY GELB
Address1: 4312 SECOND AVENUE
Address2: Not reported
City: BROOKLYN
State: NY
Zip Code: 11232
Country Code: 001
Phone: (718) 788-2600
EMail: Not reported
Fax Number: Not reported
Modified By: DMMOLOUG
Date Last Modified: 3/20/2013

Site Id: 30435
Affiliation Type: On-Site Operator
Company Name: 3913 2ND AVE. REALTY LLC
Contact Type: Not reported
Contact Name: HARRY GELB
Address1: Not reported
Address2: Not reported
City: Not reported
State: NN
Zip Code: Not reported
Country Code: 001
Phone: (718) 788-2600

3913 2ND AVE. REALTY LLC (Continued) **U004045492**

EMail:	Not reported
Fax Number:	Not reported
Modified By:	DMMOLOUG
Date Last Modified:	3/20/2013

Site Id:	30435
Affiliation Type:	Emergency Contact
Company Name:	ABRAHAM DAMAST
Contact Type:	Not reported
Contact Name:	HARRY GELB
Address1:	Not reported
Address2:	Not reported
City:	Not reported
State:	NN
Zip Code:	Not reported
Country Code:	001
Phone:	(718) 788-2600
EMail:	Not reported
Fax Number:	Not reported
Modified By:	TRANSLAT
Date Last Modified:	3/4/2004

Site Id:	30435
Affiliation Type:	Mail Contact
Company Name:	3913 2ND AVE. REALTY LLC
Contact Type:	Not reported
Contact Name:	ABRAHAM DAMAST
Address1:	4312 SECOND AVENUE
Address2:	Not reported
City:	BROOKLYN
State:	NY
Zip Code:	11232
Country Code:	001
Phone:	(718) 788-2600
EMail:	Not reported
Fax Number:	Not reported
Modified By:	DMMOLOUG
Date Last Modified:	3/20/2013

Tank Info:

Tank Number:	001
Tank ID:	65350
Tank Status:	In Service
Material Name:	In Service
Capacity Gallons:	2020
Install Date:	01/01/1959
Date Tank Closed:	Not reported
Registered:	True
Tank Location:	Underground
Tank Type:	Steel/carbon steel
Material Code:	0001
Common Name of Substance:	#2 Fuel Oil (On-Site Consumption)

Tightness Test Method:	21
Date Test:	11/14/2008
Next Test Date:	11/14/2013

3913 2ND AVE. REALTY LLC (Continued) **U004045492**

Pipe Model: Not reported
Modified By: DMMOLOUG
Last Modified: 03/20/2013

Equipment Records:

C02 - Pipe Location - Underground/On-ground
H00 - Tank Leak Detection - None
F00 - Pipe External Protection - None
A00 - Tank Internal Protection - None
D01 - Pipe Type - Steel/Carbon Steel/Iron
G00 - Tank Secondary Containment - None
J00 - Dispenser - None
I00 - Overfill - None
B00 - Tank External Protection - None

M141
SSW
< 1/8
0.055 mi.
288 ft.

3913 SECOND AVENUE REALTY LLC **FINDS** **1016125993**
3913 2ND AVE **N/A**
BROOKLYN, NY

Site 3 of 13 in cluster M

Relative:
Higher

Actual:
14 ft.

FINDS:

Registry ID: 110031468132

Environmental Interest/Information System
AFS (Aerometric Information Retrieval System (AIRS) Facility Subsystem) replaces the former Compliance Data System (CDS), the National Emission Data System (NEDS), and the Storage and Retrieval of Aerometric Data (SAROAD). AIRS is the national repository for information concerning airborne pollution in the United States. AFS is used to track emissions and compliance data from industrial plants. AFS data are utilized by states to prepare State Implementation Plans to comply with regulatory programs and by EPA as an input for the estimation of total national emissions. AFS is undergoing a major redesign to support facility operating permits required under Title V of the Clean Air Act.

M142
SSW
< 1/8
0.055 mi.
288 ft.

COMADORE MANUFAC **NY LTANKS** **S109064189**
3913 2ND AVE **N/A**
BROOKLYN, NY

Site 4 of 13 in cluster M

Relative:
Higher

Actual:
14 ft.

LTANKS:

Site ID: 395096
Spill Number/Closed Date: 0713359 / 9/8/2008
Spill Date: 3/18/2008
Spill Cause: Tank Test Failure
Spill Source: Commercial/Industrial
Spill Class: Known release with minimal potential for fire or hazard. DEC Response. Willing Responsible Party. Corrective action taken.
Cleanup Ceased: Not reported
Cleanup Meets Standard: False
SWIS: 2401
Investigator: bkfalvey

COMADORE MANUFAC (Continued) **S109064189**

Referred To:	Not reported
Reported to Dept:	3/18/2008
CID:	444
Water Affected:	Not reported
Spill Notifier:	Tank Tester
Last Inspection:	Not reported
Recommended Penalty:	False
UST Involvement:	False
Remediation Phase:	0
Date Entered In Computer:	3/18/2008
Spill Record Last Update:	9/8/2008
Spiller Name:	HARRY GELB
Spiller Company:	COMADORE MANUFAC
Spiller Address:	3913 2ND AVE
Spiller City,St,Zip:	BROOKLYN, NY
Spiller County:	001
Spiller Contact:	HARRY GELB
Spiller Phone:	(718) 788-2600
Spiller Extention:	Not reported
DEC Region:	2
DER Facility ID:	344636
DEC Memo:	4/1/08 bf: Called Harry Gelb (718)788-2600. He is not sure of why tank failed. he believes it may have been caused when the driveway was repaved. I confirmed mailing contact and address. Mr. Damast is owner of the building. Told him he can register both tanks for 2-608583 and 2-608582 under one registration since they are on same property. Address for site location for 2-608582 is incorrect and is the mailing address. I told him this needs to be corrected. Sent ttf letter to:Abraham Damast3913 2nd Ave. Realty LLC4312 2nd AvenueBrooklyn, NY 1123209/05/08-Hiralkumar Patel. received call from Isaac from Eastmond. he mentioned that they did isolation test and found tank, fill line and supply/return lines tight. they found problem in vent pipe. asked Isaac to submit isolation test result.9/8/2008 Isaac submitted a writeup listing the work done and there was no contamination found. Tank was closed in place. See attached eDocs report.
Remarks:	Not reported

Material:

Site ID:	395096
Operable Unit ID:	1152038
Operable Unit:	01
Material ID:	2142811
Material Code:	0001A
Material Name:	#2 Fuel Oil
Case No.:	Not reported
Material FA:	Petroleum
Quantity:	0
Units:	Gallons
Recovered:	No
Resource Affected:	Not reported
Oxygenate:	False

Tank Test:

Site ID:	395096
Spill Tank Test:	2384858

COMADORE MANUFAC (Continued) **S109064189**

Tank Number:	Not reported
Tank Size:	5000
Test Method:	03
Leak Rate:	0
Gross Fail:	Not reported
Modified By:	Watchdog
Last Modified:	3/18/2008
Test Method:	Horner EZ Check I or II

M143 **BELL ATLANTIC-NY** **RCRA NonGen / NLR** **1007205580**
SSW **2 AVE/40 ST** **NYP000936187**
< 1/8 **BROOKLYN, NY 00000**
0.058 mi.
304 ft. **Site 5 of 13 in cluster M**

Relative:
Higher

Actual:
14 ft.

RCRA NonGen / NLR:

Date form received by agency:	03/01/1998
Facility name:	BELL ATLANTIC-NY
Facility address:	2 AVE/40 ST BROOKLYN, NY 000000000
EPA ID:	NYP000936187
Mailing address:	ENVIRONMENTAL AFFAIRS 221 E 37TH ST 4TH FL NEW YORK, NY 100160000
Contact:	JOHN QUATRALE
Contact address:	ENVIRONMENTAL AFFAIRS NEW YORK, NY 100160000
Contact country:	US
Contact telephone:	(212) 338-7141
Contact email:	Not reported
EPA Region:	02
Classification:	Non-Generator
Description:	Handler: Non-Generators do not presently generate hazardous waste

Handler Activities Summary:

U.S. importer of hazardous waste:	No
Mixed waste (haz. and radioactive):	No
Recycler of hazardous waste:	No
Transporter of hazardous waste:	No
Treater, storer or disposer of HW:	No
Underground injection activity:	No
On-site burner exemption:	No
Furnace exemption:	No
Used oil fuel burner:	No
Used oil processor:	No
User oil refiner:	No
Used oil fuel marketer to burner:	No
Used oil Specification marketer:	No
Used oil transfer facility:	No
Used oil transporter:	No

Historical Generators:

Date form received by agency:	02/28/1998
Facility name:	BELL ATLANTIC-NY
Classification:	Not a generator, verified

BELL ATLANTIC-NY (Continued) **1007205580**

Date form received by agency: 02/27/1998
Facility name: BELL ATLANTIC-NY
Classification: Large Quantity Generator

Violation Status: No violations found

M144
SSW
< 1/8
0.058 mi.
304 ft.

BELL ATLANTIC-NY
2 AVE AND 40 ST
BROOKLYN, NY

FINDS **1007252086**
NY MANIFEST **N/A**

Site 6 of 13 in cluster M

Relative:
Higher

Actual:
14 ft.

FINDS:

Registry ID: 110017244481

Environmental Interest/Information System
RCRAInfo is a national information system that supports the Resource Conservation and Recovery Act (RCRA) program through the tracking of events and activities related to facilities that generate, transport, and treat, store, or dispose of hazardous waste. RCRAInfo allows RCRA program staff to track the notification, permit, compliance, and corrective action activities required under RCRA.

NY MANIFEST:

EPA ID:	NYP000936187
Country:	USA
Mailing Name:	BELL ATLANTIC-NY
Mailing Contact:	Not reported
Mailing Address:	Not reported
Mailing Address 2:	Not reported
Mailing City:	Not reported
Mailing State:	Not reported
Mailing Zip:	Not reported
Mailing Zip4:	Not reported
Mailing Country:	Not reported
Mailing Phone:	Not reported

NY MANIFEST:
No Manifest Records Available

M145
SSW
< 1/8
0.059 mi.
311 ft.

RONNIE AUTO REPAIR.
4001 2ND AVENUE
BROOKLYN, NY 11232

NY UST **U004078130**
N/A

Site 7 of 13 in cluster M

Relative:
Higher

Actual:
14 ft.

UST:

Id/Status:	2-601566 / Active
Program Type:	PBS
Region:	STATE
DEC Region:	2
Expiration Date:	2018/04/15
UTM X:	583614.58750000002
UTM Y:	4500873.4881300004

RONNIE AUTO REPAIR. (Continued) **U004078130**

Site Type: Auto Service/Repair (No Gasoline Sales)

Affiliation Records:

Site Id: 23528
Affiliation Type: Facility Owner
Company Name: CASCARDP RISS;;B
Contact Type: MECHANIC
Contact Name: RONNIE AUTO REPAIR
Address1: 621 RPCLAWAU ST
Address2: Not reported
City: STATEN ISLAND
State: NY
Zip Code: 10307
Country Code: 001
Phone: (718) 369-7496
EMail: Not reported
Fax Number: Not reported
Modified By: KAKYER
Date Last Modified: 4/3/2013

Site Id: 23528
Affiliation Type: Mail Contact
Company Name: RONNIE AUTO REPAIR
Contact Type: Not reported
Contact Name: MAZHAR BAKKOUR
Address1: 4001 2ND AVENUE
Address2: Not reported
City: BROOKLYN
State: NY
Zip Code: 11232
Country Code: 001
Phone: (718) 369-7496
EMail: Not reported
Fax Number: Not reported
Modified By: MSBAPTIS
Date Last Modified: 3/22/2010

Site Id: 23528
Affiliation Type: On-Site Operator
Company Name: MIKES AUTO REPAIR INC.
Contact Type: Not reported
Contact Name: MECHANIC SHOP
Address1: Not reported
Address2: Not reported
City: Not reported
State: NN
Zip Code: Not reported
Country Code: 001
Phone: (718) 369-7496
EMail: Not reported
Fax Number: Not reported
Modified By: TRANSLAT
Date Last Modified: 3/4/2004

Site Id: 23528
Affiliation Type: Emergency Contact
Company Name: MAZHAR BAKKOUR
Contact Type: Not reported

RONNIE AUTO REPAIR. (Continued) **U004078130**

Contact Name:	MECHANIC SHOP
Address1:	Not reported
Address2:	Not reported
City:	Not reported
State:	NN
Zip Code:	Not reported
Country Code:	001
Phone:	(718) 369-7496
EMail:	Not reported
Fax Number:	Not reported
Modified By:	TRANSLAT
Date Last Modified:	3/4/2004

Tank Info:

Tank Number:	001-A
Tank ID:	10255
Tank Status:	Closed - Removed
Material Name:	Closed - Removed
Capacity Gallons:	550
Install Date:	09/01/1947
Date Tank Closed:	06/08/1901
Registered:	True
Tank Location:	Underground
Tank Type:	Steel/carbon steel
Material Code:	0009
Common Name of Substance:	Gasoline
Tightness Test Method:	03
Date Test:	05/01/1996
Next Test Date:	Not reported
Pipe Model:	Not reported
Modified By:	TRANSLAT
Last Modified:	03/04/2004

Equipment Records:

C02 - Pipe Location - Underground/On-ground
G00 - Tank Secondary Containment - None
H00 - Tank Leak Detection - None
I01 - Overfill - Float Vent Valve
F00 - Pipe External Protection - None
A00 - Tank Internal Protection - None
D02 - Pipe Type - Galvanized Steel
J02 - Dispenser - Suction Dispenser
B00 - Tank External Protection - None

Tank Number:	002
Tank ID:	46882
Tank Status:	Closed - Removed
Material Name:	Closed - Removed
Capacity Gallons:	550
Install Date:	09/01/1947
Date Tank Closed:	06/08/2001
Registered:	True
Tank Location:	Underground
Tank Type:	Steel/carbon steel

RONNIE AUTO REPAIR. (Continued) **U004078130**

Material Code: 0009
Common Name of Substance: Gasoline

Tightness Test Method: 03
Date Test: 05/01/1996
Next Test Date: Not reported
Pipe Model: Not reported
Modified By: TRANSLAT
Last Modified: 03/04/2004

Equipment Records:

H00 - Tank Leak Detection - None
I01 - Overfill - Float Vent Valve
F00 - Pipe External Protection - None
A00 - Tank Internal Protection - None
D02 - Pipe Type - Galvanized Steel
J02 - Dispenser - Suction Dispenser
G00 - Tank Secondary Containment - None
C02 - Pipe Location - Underground/On-ground
B00 - Tank External Protection - None

Tank Number: 003
Tank ID: 46883
Tank Status: Closed - Removed
Material Name: Closed - Removed
Capacity Gallons: 550
Install Date: 09/01/1947
Date Tank Closed: 06/08/2001
Registered: True
Tank Location: Underground
Tank Type: Steel/carbon steel
Material Code: 0009
Common Name of Substance: Gasoline

Tightness Test Method: 03
Date Test: 05/01/1996
Next Test Date: Not reported
Pipe Model: Not reported
Modified By: TRANSLAT
Last Modified: 03/04/2004

Equipment Records:

A00 - Tank Internal Protection - None
D02 - Pipe Type - Galvanized Steel
J02 - Dispenser - Suction Dispenser
F00 - Pipe External Protection - None
G00 - Tank Secondary Containment - None
H00 - Tank Leak Detection - None
I01 - Overfill - Float Vent Valve
C02 - Pipe Location - Underground/On-ground
B00 - Tank External Protection - None

Tank Number: 004
Tank ID: 46884
Tank Status: Closed - Removed
Material Name: Closed - Removed

RONNIE AUTO REPAIR. (Continued) **U004078130**

Capacity Gallons:	550
Install Date:	09/01/1947
Date Tank Closed:	06/08/2001
Registered:	True
Tank Location:	Underground
Tank Type:	Steel/carbon steel
Material Code:	0008
Common Name of Substance:	Diesel
Tightness Test Method:	03
Date Test:	05/01/1996
Next Test Date:	Not reported
Pipe Model:	Not reported
Modified By:	TRANSLAT
Last Modified:	03/04/2004

Equipment Records:

F00 - Pipe External Protection - None
A00 - Tank Internal Protection - None
D02 - Pipe Type - Galvanized Steel
J02 - Dispenser - Suction Dispenser
H00 - Tank Leak Detection - None
I01 - Overfill - Float Vent Valve
G00 - Tank Secondary Containment - None
C02 - Pipe Location - Underground/On-ground
B00 - Tank External Protection - None

Tank Number:	005
Tank ID:	46885
Tank Status:	Closed - Removed
Material Name:	Closed - Removed
Capacity Gallons:	550
Install Date:	09/01/1947
Date Tank Closed:	06/08/2001
Registered:	True
Tank Location:	Underground
Tank Type:	Steel/carbon steel
Material Code:	0008
Common Name of Substance:	Diesel
Tightness Test Method:	03
Date Test:	05/01/1996
Next Test Date:	Not reported
Pipe Model:	Not reported
Modified By:	TRANSLAT
Last Modified:	03/04/2004

Equipment Records:

H00 - Tank Leak Detection - None
I01 - Overfill - Float Vent Valve
G00 - Tank Secondary Containment - None
F00 - Pipe External Protection - None
A00 - Tank Internal Protection - None
D02 - Pipe Type - Galvanized Steel
J02 - Dispenser - Suction Dispenser
C02 - Pipe Location - Underground/On-ground
B00 - Tank External Protection - None

RONNIE AUTO REPAIR. (Continued) **U004078130**

Tank Number:	006
Tank ID:	46886
Tank Status:	Closed - Removed
Material Name:	Closed - Removed
Capacity Gallons:	550
Install Date:	09/01/1967
Date Tank Closed:	06/08/2001
Registered:	True
Tank Location:	Underground
Tank Type:	Steel/carbon steel
Material Code:	0008
Common Name of Substance:	Diesel
Tightness Test Method:	03
Date Test:	05/01/1996
Next Test Date:	Not reported
Pipe Model:	Not reported
Modified By:	TRANSLAT
Last Modified:	03/04/2004

Equipment Records:

H00 - Tank Leak Detection - None
I01 - Overfill - Float Vent Valve
G00 - Tank Secondary Containment - None
F00 - Pipe External Protection - None
A00 - Tank Internal Protection - None
D02 - Pipe Type - Galvanized Steel
J02 - Dispenser - Suction Dispenser
C02 - Pipe Location - Underground/On-ground
B00 - Tank External Protection - None

Tank Number:	007
Tank ID:	60781
Tank Status:	Closed - Removed
Material Name:	Closed - Removed
Capacity Gallons:	550
Install Date:	Not reported
Date Tank Closed:	06/08/2001
Registered:	True
Tank Location:	Underground
Tank Type:	Steel/carbon steel
Material Code:	0022
Common Name of Substance:	Waste Oil/Used Oil
Tightness Test Method:	NN
Date Test:	Not reported
Next Test Date:	Not reported
Pipe Model:	Not reported
Modified By:	TRANSLAT
Last Modified:	03/04/2004

Equipment Records:

H00 - Tank Leak Detection - None
A00 - Tank Internal Protection - None
C00 - Pipe Location - No Piping
F00 - Pipe External Protection - None
D00 - Pipe Type - No Piping

RONNIE AUTO REPAIR. (Continued) **U004078130**

I00 - Overfill - None
B00 - Tank External Protection - None
G99 - Tank Secondary Containment - Other

M146
SSW
< 1/8
0.059 mi.
311 ft.

DOWNTOWN RONNI AUTO CORP **FINDS** **1014820460**
4001 2ND AVE **N/A**
BROOKLYN, NY

Site 8 of 13 in cluster M

Relative:
Higher

Actual:
14 ft.

FINDS:

Registry ID: 110041299895

Environmental Interest/Information System
FIS (New York - Facility Information System) is New York's Department of Environmental Conservation (DEC) information system for tracking environmental facility information found across the State.

M147
SSW
< 1/8
0.059 mi.
311 ft.

RONNIE AUTO REPAIR. **NY AST** **A100295090**
4001 2ND AVENUE **N/A**
BROOKLYN, NY 11232

Site 9 of 13 in cluster M

Relative:
Higher

Actual:
14 ft.

AST:

Region:	STATE
DEC Region:	2
Site Status:	Active
Facility Id:	2-601566
Program Type:	PBS
UTM X:	583614.58750000002
UTM Y:	4500873.4881300004
Expiration Date:	2018/04/15
Site Type:	Auto Service/Repair (No Gasoline Sales)

Affiliation Records:

Site Id:	23528
Affiliation Type:	Facility Owner
Company Name:	CASCARDP RISS;;B
Contact Type:	MECHANIC
Contact Name:	RONNIE AUTO REPAIR
Address1:	621 RPCLAWAU ST
Address2:	Not reported
City:	STATEN ISLAND
State:	NY
Zip Code:	10307
Country Code:	001
Phone:	(718) 369-7496
EMail:	Not reported
Fax Number:	Not reported
Modified By:	KAKYER
Date Last Modified:	4/3/2013

Site Id:	23528
Affiliation Type:	Mail Contact

RONNIE AUTO REPAIR. (Continued) **A100295090**

Company Name:	RONNIE AUTO REPAIR
Contact Type:	Not reported
Contact Name:	MAZHAR BAKKOUR
Address1:	4001 2ND AVENUE
Address2:	Not reported
City:	BROOKLYN
State:	NY
Zip Code:	11232
Country Code:	001
Phone:	(718) 369-7496
EMail:	Not reported
Fax Number:	Not reported
Modified By:	MSBAPTIS
Date Last Modified:	3/22/2010

Site Id:	23528
Affiliation Type:	On-Site Operator
Company Name:	MIKES AUTO REPAIR INC.
Contact Type:	Not reported
Contact Name:	MECHANIC SHOP
Address1:	Not reported
Address2:	Not reported
City:	Not reported
State:	NN
Zip Code:	Not reported
Country Code:	001
Phone:	(718) 369-7496
EMail:	Not reported
Fax Number:	Not reported
Modified By:	TRANSLAT
Date Last Modified:	3/4/2004

Site Id:	23528
Affiliation Type:	Emergency Contact
Company Name:	MAZHAR BAKKOUR
Contact Type:	Not reported
Contact Name:	MECHANIC SHOP
Address1:	Not reported
Address2:	Not reported
City:	Not reported
State:	NN
Zip Code:	Not reported
Country Code:	001
Phone:	(718) 369-7496
EMail:	Not reported
Fax Number:	Not reported
Modified By:	TRANSLAT
Date Last Modified:	3/4/2004

Tank Info:

Tank Number:	001
Tank Id:	166887
Material Code:	0022
Common Name of Substance:	Waste Oil/Used Oil

RONNIE AUTO REPAIR. (Continued) **A100295090**

Equipment Records:

	H00 - Tank Leak Detection - None
	D00 - Pipe Type - No Piping
	G00 - Tank Secondary Containment - None
	J00 - Dispenser - None
	A00 - Tank Internal Protection - None
	C00 - Pipe Location - No Piping
	F00 - Pipe External Protection - None
	I00 - Overfill - None
	B00 - Tank External Protection - None
Tank Location:	1
Tank Type:	Steel/Carbon Steel/Iron
Tank Status:	In Service
Pipe Model:	Not reported
Install Date:	01/01/2001
Capacity Gallons:	500
Tightness Test Method:	NN
Date Test:	Not reported
Next Test Date:	Not reported
Date Tank Closed:	Not reported
Register:	True
Modified By:	KAKYER
Last Modified:	04/03/2013
Material Name:	Waste Oil/Used Oil

M148 **EDR US Hist Auto Stat** **1015469625**
SSW **4001 2ND AVE** **N/A**
< 1/8 **BROOKLYN, NY 11232**
0.059 mi.
311 ft. **Site 10 of 13 in cluster M**

Relative:
Higher

Actual:
14 ft.

EDR Historical Auto Stations:

Name:	JUNGS AUTO SERVICE
Year:	2002
Address:	4001 2ND AVE
Name:	MIKES AUTO REPAIR INC
Year:	2003
Address:	4001 2ND AVE
Name:	MIKES AUTO REPAIR
Year:	2004
Address:	4001 2ND AVE
Name:	SKYE TOWING & AUTOBODY
Year:	2011
Address:	4001 2ND AVE
Name:	SKYE TOWING & AUTOBODY
Year:	2012
Address:	4001 2ND AVE

M149 SSW < 1/8 0.060 mi. 316 ft. | **FULTON FERRY LIQUIDATORS INC**
4002 2ND AVE
BROOKLYN, NY 11232 | **RCRA NonGen / NLR**
FINDS
NY MANIFEST | **1001028482**
NYR000007146

Site 11 of 13 in cluster M

Relative: Higher

Actual: 14 ft.

RCRA NonGen / NLR:

Date form received by agency:	01/01/2007
Facility name:	FULTON FERRY LIQUIDATORS INC
Facility address:	4002 2ND AVE BROOKLYN, NY 112322710
EPA ID:	NYR000007146
Mailing address:	2ND AVE BROOKLYN, NY 11232
Contact:	Not reported
Contact address:	2ND AVE BROOKLYN, NY 11232
Contact country:	US
Contact telephone:	Not reported
Contact email:	Not reported
EPA Region:	02
Classification:	Non-Generator
Description:	Handler: Non-Generators do not presently generate hazardous waste

Owner/Operator Summary:

Owner/operator name:	FULTON FERRY LIQUIDATORS INC
Owner/operator address:	4002 2ND AVE BROOKLYN, NY 11232
Owner/operator country:	US
Owner/operator telephone:	(718) 499-9696
Legal status:	Private
Owner/Operator Type:	Owner
Owner/Op start date:	Not reported
Owner/Op end date:	Not reported

Owner/operator name:	FULTON FERRY LIQUIDATORS INC
Owner/operator address:	4002 2ND AVE BROOKLYN, NY 11232
Owner/operator country:	US
Owner/operator telephone:	(718) 499-9696
Legal status:	Private
Owner/Operator Type:	Operator
Owner/Op start date:	Not reported
Owner/Op end date:	Not reported

Handler Activities Summary:

U.S. importer of hazardous waste:	No
Mixed waste (haz. and radioactive):	No
Recycler of hazardous waste:	No
Transporter of hazardous waste:	No
Treater, storer or disposer of HW:	No
Underground injection activity:	No
On-site burner exemption:	No
Furnace exemption:	No
Used oil fuel burner:	No
Used oil processor:	No
User oil refiner:	No
Used oil fuel marketer to burner:	No

FULTON FERRY LIQUIDATORS INC (Continued) **1001028482**

Used oil Specification marketer: No
Used oil transfer facility: No
Used oil transporter: No

Historical Generators:
Date form received by agency: 01/01/2006
Facility name: FULTON FERRY LIQUIDATORS INC
Classification: Not a generator, verified

Date form received by agency: 07/08/1999
Facility name: FULTON FERRY LIQUIDATORS INC
Classification: Not a generator, verified

Date form received by agency: 03/01/1996
Facility name: FULTON FERRY LIQUIDATORS INC
Site name: FULTON FERRY LIQUIDATORS, INC.
Classification: Large Quantity Generator

Date form received by agency: 06/23/1995
Facility name: FULTON FERRY LIQUIDATORS INC
Classification: Small Quantity Generator

Violation Status: No violations found

FINDS:

Registry ID: 110000892963

Environmental Interest/Information System
RCRAInfo is a national information system that supports the Resource Conservation and Recovery Act (RCRA) program through the tracking of events and activities related to facilities that generate, transport, and treat, store, or dispose of hazardous waste. RCRAInfo allows RCRA program staff to track the notification, permit, compliance, and corrective action activities required under RCRA.

NY MANIFEST:
EPA ID: NYR000007146
Country: USA
Mailing Name: FULTON FERRY LIQUIDATORS INC
Mailing Contact: BOBBY BROWN
Mailing Address: 4002 2ND AVE
Mailing Address 2: Not reported
Mailing City: BROOKLYN
Mailing State: NY
Mailing Zip: 11232
Mailing Zip4: Not reported
Mailing Country: USA
Mailing Phone: 718-499-9696

Document ID: NJA2086108
Manifest Status: Completed copy
Trans1 State ID: NJ335TKR
Trans2 State ID: 00602
Generator Ship Date: 950901

FULTON FERRY LIQUIDATORS INC (Continued) **1001028482**

Trans1 Recv Date:	950901
Trans2 Recv Date:	950906
TSD Site Recv Date:	950906
Part A Recv Date:	950915
Part B Recv Date:	950921
Generator EPA ID:	NYR000007146
Trans1 EPA ID:	ILD984908202
Trans2 EPA ID:	NYD980769947
TSDF ID:	NJD002182897
Waste Code:	D001 - NON-LISTED IGNITABLE WASTES
Quantity:	01071
Units:	P - Pounds
Number of Containers:	003
Container Type:	DM - Metal drums, barrels
Handling Method:	B Incineration, heat recovery, burning.
Specific Gravity:	100
Waste Code:	Not reported
Quantity:	31565
Units:	P - Pounds
Number of Containers:	059
Container Type:	DM - Metal drums, barrels
Handling Method:	R Material recovery of more than 75 percent of the total material.
Specific Gravity:	100
Waste Code:	Not reported
Quantity:	02460
Units:	P - Pounds
Number of Containers:	006
Container Type:	DM - Metal drums, barrels
Handling Method:	B Incineration, heat recovery, burning.
Specific Gravity:	100
Year:	95

N150 **BARGE AT NARROWS GT** **NY Spills** **S103828142**
ENE **NARROWS GT** **N/A**
< 1/8 **BROOKLYN, NY**
0.066 mi.
351 ft. **Site 1 of 3 in cluster N**

Relative:
Higher

Actual:
7 ft.

SPILLS:

Facility ID:	9813783
Facility Type:	ER
DER Facility ID:	206134
Site ID:	251499
DEC Region:	2
Spill Date:	2/12/1999
Spill Number/Closed Date:	9813783 / 2/17/1999
Spill Cause:	Unknown
Spill Class:	Known release with minimal potential for fire or hazard. DEC Response. Willing Responsible Party. Corrective action taken.
SWIS:	2401
Investigator:	JHOCONNE
Referred To:	Not reported
Reported to Dept:	2/12/1999
CID:	322
Water Affected:	Not reported
Spill Source:	Vessel
Spill Notifier:	Responsible Party
Cleanup Ceased:	Not reported

BARGE AT NARROWS GT (Continued) **S103828142**

Cleanup Meets Std:	False
Last Inspection:	Not reported
Recommended Penalty:	False
UST Trust:	False
Remediation Phase:	0
Date Entered In Computer:	2/12/1999
Spill Record Last Update:	11/30/2000
Spiller Name:	CALLER
Spiller Company:	CON ED
Spiller Address:	4 IRVING PLACE
Spiller City,St,Zip:	MANHATTAN, NY 10003
Spiller Company:	001
Contact Name:	STEVE ROMARO
Contact Phone:	(212) 580-6763
DEC Memo:	Prior to Sept, 2004 data translation this spill Lead_DEC Field was "O'CONNELL"CALLBACK AT 10:59 AND LOCATION CHANGED TO NARROWS GAS TURBINES.Con ed e2mis notes:Air compressor which was being used by M&C was spilling compressor lube oil onto the deck of the barge. About 10 gallons was contained on the deck of the barge. The operator shut the compressor down and informed Supervisor Gerard Toto who organized a clean crew. Oil did not enter the waterways or sewers.At 0950 hours clean up started. At 1105 hours cleanup has been completed. Not reported
Remarks:	compressor on barge was leaking - spill contained con ed #122982

Material:

Site ID:	251499
Operable Unit ID:	1071330
Operable Unit:	01
Material ID:	310489
Material Code:	0013
Material Name:	Lube Oil
Case No.:	Not reported
Material FA:	Petroleum
Quantity:	10
Units:	Gallons
Recovered:	No
Resource Affected:	Not reported
Oxygenate:	False

Tank Test:

O151 **SPILL NUMBER 0103571** **NY Spills** **S105056074**
SW **4014 FIRST AVE** **N/A**
< 1/8 **BROOKLYN, NY**
0.066 mi.
351 ft. **Site 1 of 18 in cluster O**

Relative:
Higher

Actual:
9 ft.

SPILLS:

Facility ID:	0103571
Facility Type:	ER
DER Facility ID:	116552
Site ID:	135753
DEC Region:	2
Spill Date:	7/2/2001
Spill Number/Closed Date:	0103571 / 2/13/2003
Spill Cause:	Deliberate

SPILL NUMBER 0103571 (Continued) **S105056074**

Spill Class:	Known release with minimal potential for fire or hazard. DEC Response. Willing Responsible Party. Corrective action taken.
SWIS:	2401
Investigator:	MXTIPPLE
Referred To:	Not reported
Reported to Dept:	7/2/2001
CID:	205
Water Affected:	HUDSON RIVER
Spill Source:	Commercial Vehicle
Spill Notifier:	Citizen
Cleanup Ceased:	Not reported
Cleanup Meets Std:	False
Last Inspection:	Not reported
Recommended Penalty:	False
UST Trust:	False
Remediation Phase:	0
Date Entered In Computer:	7/2/2001
Spill Record Last Update:	2/13/2003
Spiller Name:	Not reported
Spiller Company:	UNKNOWN
Spiller Address:	Not reported
Spiller City,St,Zip:	ZZ -
Spiller Company:	001
Contact Name:	Not reported
Contact Phone:	Not reported
DEC Memo:	Prior to Sept, 2004 data translation this spill Lead_DEC Field was "TIPPLE"7/2/01 REFERRED THIS CASE TO BOTH THE ECO'S AND RON PINZON FROM WETLANDS.THE SITE IS NOT ON THE HUDSON RIVER OR IS THERE ANY MENTION OF A PETROLEUM RELATED RELEASE AND THERE IS NO CALL BACK NUMBER.
Remarks:	CALLER REPORTS CONTRACTOR DIGGING IN REAR OF PROPERTY WITH CONST EQUIPT AND DUMPING IT INTO THE RIVER.

Material:

Site ID:	135753
Operable Unit ID:	842104
Operable Unit:	01
Material ID:	535649
Material Code:	0816A
Material Name:	CONSTRUCTION MATERIAL
Case No.:	Not reported
Material FA:	Other
Quantity:	0
Units:	Gallons
Recovered:	No
Resource Affected:	Not reported
Oxygenate:	False

Tank Test:

152 ENE < 1/8 0.067 mi. 353 ft. | **GOWANUS CENTRAL SUBSTATION**
3RD AVENUE / 27TH STREET
BROOKLYN, NY 11232 | **NY HIST UST** | **U003074334**
NY HIST AST | **N/A**

Relative: Higher

Actual: 2 ft.

HIST UST:

PBS Number:	2-452750
SPDES Number:	Not reported
Emergency Contact:	CENTRAL INFORMATION GROUP
Emergency Telephone:	(212) 580-6763
Operator:	CON ED-CENTRAL SUBSTATION DEPT
Operator Telephone:	(718) 699-6010
Owner Name:	CONSOLIDATED EDISON CO OF NY
Owner Address:	4 IRVING PLACE ROOM 300
Owner City,St,Zip:	NEW YORK, NY 10003
Owner Telephone:	(212) 460-4833
Owner Type:	Corporate/Commercial
Owner Subtype:	Not reported
Mailing Name:	CONSOLIDATED EDISON CO OF NY
Mailing Address:	4 IRVING PLACE ROOM 300
Mailing Address 2:	Not reported
Mailing City,St,Zip:	NEW YORK, NY 10003
Mailing Contact:	W.A.HOMYK DIRECTOR
Mailing Telephone:	(212) 460-4833
Owner Mark:	First Owner
Facility Status:	2 - Unregulated by PBS (the total capacity is less than 1,101 gallons) and Subpart 360-14.
Facility Addr2:	3RD AVENUE / 27TH STREET
SWIS ID:	6101
Old PBS Number:	Not reported
Facility Type:	UTILITY
Inspected Date:	Not reported
Inspector:	Not reported
Inspection Result:	Not reported
Federal ID:	Not reported
Certification Flag:	False
Certification Date:	05/20/1996
Expiration Date:	08/23/1998
Renew Flag:	False
Renewal Date:	Not reported
Total Capacity:	600
FAMT:	True
Facility Screen:	No Missing Data
Owner Screen:	No Missing Data
Tank Screen:	No Missing Data
Dead Letter:	False
CBS Number:	Not reported
Town or City:	NEW YORK CITY
County Code:	61
Town or City:	01
Region:	2
Tank Id:	D01
Tank Location:	UNDERGROUND
Tank Status:	Closed-Removed
Install Date:	12/01/1981
Capacity (gals):	1080
Product Stored:	DIESEL

GOWANUS CENTRAL SUBSTATION (Continued) **U003074334**

Tank Type:	Steel/carbon steel
Tank Internal:	None
Tank External:	Sacrificial Anode
Pipe Location:	None
Pipe Type:	STAINLESS STEEL ALLOY
Pipe Internal:	Epoxy Liner
Pipe External:	20
Second Containment:	None
Leak Detection:	None
Overfill Prot:	Product Level Gauge
Dispenser:	Suction
Date Tested:	Not reported
Next Test Date:	Not reported
Missing Data for Tank:	No Missing Data
Date Closed:	04/01/1998
Test Method:	Not reported
Deleted:	False
Updated:	True
Lat/long:	Not reported

HIST AST:

PBS Number:	2-452750
SWIS Code:	6101
Operator:	CON ED-CENTRAL SUBSTATION DEPT
Facility Phone:	(718) 699-6010
Facility Addr2:	3RD AVENUE / 27TH STREET
Facility Type:	UTILITY
Emergency:	CENTRAL INFORMATION GROUP
Emergency Tel:	(212) 580-6763
Old PBSNO:	Not reported
Date Inspected:	Not reported
Inspector:	Not reported
Result of Inspection:	Not reported
Owner Name:	CONSOLIDATED EDISON CO OF NY
Owner Address:	4 IRVING PLACE ROOM 300
Owner City,St,Zip:	NEW YORK, NY 10003
Federal ID:	Not reported
Owner Tel:	(212) 460-4833
Owner Type:	Corporate/Commercial
Owner Subtype:	Not reported
Mailing Contact:	W.A.HOMYK DIRECTOR
Mailing Name:	CONSOLIDATED EDISON CO OF NY
Mailing Address:	4 IRVING PLACE ROOM 300
Mailing Address 2:	Not reported
Mailing City,St,Zip:	NEW YORK, NY 10003
Mailing Telephone:	(212) 460-4833
Owner Mark:	First Owner
Facility Status:	2 - Unregulated by PBS (the total capacity is less than 1,101 gallons) and Subpart 360-14.
Certification Flag:	False
Certification Date:	05/20/1996
Expiration:	08/23/1998
Renew Flag:	False
Renew Date:	Not reported
Total Capacity:	600
FAMT:	True
Facility Screen:	No Missing Data

GOWANUS CENTRAL SUBSTATION (Continued) **U003074334**

Owner Screen:	No Missing Data
Tank Screen:	No Missing Data
Dead Letter:	False
CBS Number:	Not reported
Town or City:	NEW YORK CITY
County Code:	61
Town or City Code:	01
Region:	2

Tank ID:	D02
Tank Location:	ABOVEGROUND ON SADDLES LEGS, STILTS, RACK, OR CRADLE
Tank Status:	In Service
Install Date:	12/01/1981
Capacity (Gal):	50
Product Stored:	DIESEL
Tank Type:	Steel/carbon steel
Tank Internal:	0
Tank External:	01
Pipe Location:	Aboveground
Pipe Type:	STEEL/IRON
Pipe Internal:	None
Pipe External:	01
Tank Containment:	None
Leak Detection:	00
Overfill Protection:	00
Dispenser Method:	Gravity
Date Tested:	Not reported
Next Test Date:	Not reported
Missing Data for Tank:	No Missing Data
Date Closed:	Not reported
Test Method:	Not reported
Deleted:	False
Updated:	True
SPDES Number:	Not reported
Lat/Long:	Not reported

Tank ID:	D03
Tank Location:	ABOVEGROUND ON SADDLES LEGS, STILTS, RACK, OR CRADLE
Tank Status:	In Service
Install Date:	03/01/1998
Capacity (Gal):	550
Product Stored:	DIESEL
Tank Type:	Steel/carbon steel
Tank Internal:	0
Tank External:	01
Pipe Location:	Aboveground
Pipe Type:	GALVANIZED STEEL
Pipe Internal:	None
Pipe External:	00
Tank Containment:	Excavation/Tranch Liner
Leak Detection:	09
Overfill Protection:	04
Dispenser Method:	Suction
Date Tested:	Not reported
Next Test Date:	Not reported
Missing Data for Tank:	No Missing Data

GOWANUS CENTRAL SUBSTATION (Continued) **U003074334**

Date Closed: Not reported
Test Method: Not reported
Deleted: False
Updated: True
SPDES Number: Not reported
Lat/Long: Not reported

K153
SE
< 1/8
0.068 mi.
360 ft.

MILIDAK USA INC **FINDS** **1007774920**
86 34TH STREET **N/A**
BROOKLYN, NY

Site 7 of 9 in cluster K

Relative:
Higher

Actual:
10 ft.

FINDS:

Registry ID: 110019373701

Environmental Interest/Information System
FIS (New York - Facility Information System) is New York's Department of Environmental Conservation (DEC) information system for tracking environmental facility information found across the State.

M154
SSW
< 1/8
0.068 mi.
360 ft.

SHOW AUTO SALES -MTBE **NY Spills** **S105057879**
4001 SECOND AVE **N/A**
BROOKLYN, NY

Site 12 of 13 in cluster M

Relative:
Higher

Actual:
16 ft.

SPILLS:

Facility ID:	0102446
Facility Type:	ER
DER Facility ID:	148744
Site ID:	177001
DEC Region:	2
Spill Date:	6/4/2001
Spill Number/Closed Date:	0102446 / 6/20/2012
Spill Cause:	Equipment Failure
Spill Class:	Known release that creates potential for fire or hazard. DEC Response. Willing Responsible Party. Corrective action taken.
SWIS:	2401
Investigator:	JAKOLLEE
Referred To:	Not reported
Reported to Dept:	6/4/2001
CID:	397
Water Affected:	Not reported
Spill Source:	Gasoline Station
Spill Notifier:	Other
Cleanup Ceased:	Not reported
Cleanup Meets Std:	False
Last Inspection:	Not reported
Recommended Penalty:	False
UST Trust:	True
Remediation Phase:	0
Date Entered In Computer:	6/4/2001
Spill Record Last Update:	6/20/2012

SHOW AUTO SALES -MTBE (Continued) **S105057879**

Spiller Name: CALLER
Spiller Company: SHOW AUTO SALES
Spiller Address: 4001 SECOND AVE
Spiller City,St,Zip: BROOKLYN, ZZ
Spiller Company: 001
Contact Name: CALLER
Contact Phone: Not reported
DEC Memo: Prior to Sept, 2004 data translation this spill Lead_DEC Field was "ROMMEL"This spill case was reassigned from DEC (Sigona) to Rommel on01/07/2004.06/05/2001 Zhao contacted Rick Spadalik at 1:45pm. 6 (550 gal) gasoline tanks and 1 (550 gal) waste oil tank were pulled out yesterday and found contamination soil which has been stock piled. Tanks were encased in concrete with concrete pad at bottom of tanks. American Environmental will possibly perform site assessment and will clean up site. At this time, DEC did not receive tank removal notification.09/20/2001 Tank closure report from AEAC was received on 08/31.10/15/2005 Called Russel Cararo (718-499-2121) but did not receive callback. Talked with Dan Hershberger at American Envt'l - he said that no further work was done at site by American Envt'l after tank removal. - Bishop10/30/06 Reassigned from Bishop to Sun. (MS)12/18/06 Sun sent letter to Russel Cascardo (4001 2nd Ave Inc.) at 4001 2nd Ave, Brooklyn, on 12/14/06 requiring that the following be submitted to the NYSDEC by 1/14/07:"To rectify this problem, a letter report asserting a cause of the release and summarizing the cleanup activities, observations, post-excavation sampling results (if necessary), and also including contaminated material disposal manifests or any other documentation (i.e. invoices, bills, etc.) of cleanup activities must be submitted to this office by January 14th, 2007, referencing the spill case number (see above) and the site address." (JS/MS)3/1/07: Second letter sent (same as above) to be submitted by 4/2/07. (JS/MS)8/6/07: All letters are being returned. Will try ACRIS to identify RP and address and if not successful, will visit the site. (JS/MS)8/14/07: Sun/Sellberg sent another letter to Russel Cascardo (4001 2nd Ave Inc.) at P.O. Box 200825, Brooklyn, on 8/13/07 requiring the same as above be submitted to the NYSDEC by 9/17/07. This address was found on public property documents found on ACRIS website as well as Property Shark. (JS/MS)9/18/07: Mr. Cascardo hand delivered TCR. Slight exceedences in soil samples however, no GW sample was collected even though it was noted to have a slight petrol-like odor. Will require collection of GW sample from within middle of former tank excavation area. (JS/MS)9/28/07: Mr Cascardo believes that a sample had been collected during a seperate field inspection. MS said he had 2 weeks to submit documentation proving this. If he cannot locate report, he understands he will have to conduct another sampling event. (JS/MS)04/07/08: 2nd SIR letter send. Due 5/2/308. (JS/MM)05/05/08: Zeb Youngman from PW Grosser called to notify the Department that PWG would be the consultant. Waiting for signed proposal and payment from Cascardo. (JS/MM)06/18/08: Reviewing Subsurface Investigation/Spill Closure report. 3 MTBE hot spots (JS/MM)07/02/08: Install 3 additional MW, implement groundwater monitoring program for a minimum of at least one year. (JS/MM)08/05/08: Transferred to Kolleeny/Mandac. - JK10/15/08: PWGrosser was not given permission to install additional wells by owner (JK/MM)01/06/09: Spoke with Z. Youngman (PWGC), no work conducted on-site. Still needs permission from RP to move forward. Will need to send RP a letter. (JK/KG).01/07/09: Letter sent to Russell Cascardo requesting work

SHOW AUTO SALES -MTBE (Continued) **S105057879**

plan for supplemental subsurface investigation (3 wells to be installed and quarterly GW monitoring program implemented). SSIWP due 02/06/09. Letter sent via certified/return receipt mail. Return receipt rec'd (letter signed for on 1/12/09). (JK/KG)01/12/09: Rec'd phone call from Zeb Youngman stating he had been given permission from RP to proceed with work. PWGC will submit the work plan. Four monitoring wells will be installed; 2 in the former UST area, 1 upgradient and 1 downgradient of the former USTs. (JK/KG)01/20/09: Rec'd Monitoring Well Installation / Groundwater Monitoring Work Plan dated 01/19/09 from PWGC - under review. (JK/KG)01/21/09: Work Plan reviewed. The scope of work includes installation of four monitoring wells, a groundwater elevation survey, collection of groundwater samples quarterly for one year, and submission of quarterly groundwater monitoring reports to NYSDEC. The work plan was approved with one modification; soil samples from each well location must be collected and submitted for analysis of VOCs. Approval letter mailed to RP and emailed to PWGC. The first QMR is due 3/27/09.(JK/KG) 02/23/09: On 1/27/09 rec'd phone call from Youngman stating well installation was scheduled for 2/4/09. (JK/KG)03/11/09: Rec'd Monitoring Well Installation/First Quarter Groundwater Monitoring Report dated 03/10/09 prepared by PWGC. Under review. (JK/KG)03/12/09: Four monitoring wells were installed on 2/4/09. Groundwater samples were collected on 2/27/09. Monitoring well MW-2 revealed soil and groundwater contamination. Letter sent to Russell Cascardo approving PWGC's recommendation to continue with quarterly monitoring and reporting. If contamination levels do not decline significantly after 2 additional monitoring events a proposal for an active remedial approach will be necessary. Soil:MW-1, MW-3, MW-4: All VOCs non-detect or below RSCOsMW-2: 1,2,4-Trimethylbenzene 24,300 ug/kg, 1,3,5-Trimethylbenzene 6,970 ug/kg, m&p xylene 9,400 ug/kg, n-propylbenzene 2,230 ug/kgGroundwater:MW-1: MTBE (33.2 ug/L)MW-2: Total VOCs (6,465.5 ug/L), Benzene (96.3 ug/L), Ethylbenzene (1,190 ug/L), m&p-Xylene (4,000 ug/L), MW-3: MTBE (30.2 ug/L) MW-4: MTBE (1.17 ug/L)(JK/KG)05/19/09; Rec'd a message from Zeb Youngman stating that the next quarterly monitoring event will be performed next week. (JK/KG)06/15/09: Rec'd Second Quarter Groundwater Monitoring Report dated 6/15/09 from PW Grosser. MW-1, 2, 3, and 4 were sampled on 5/26/09. Groundwater flow direction is to the west. Text states it is easterly, although the site plan and contours indicated it is to the west. Notified PWGC of discrepancy.Groundwater:MW-1: Total VOCs (46.5 ug/L), MTBE (21.2 ug/L), Benzene (1 ug/L), m&p-Xylene (24.3 ug/L)MW-2: Total VOCs (5,057 ug/L), Benzene (165 ug/L), Ethylbenzene (1,629 ug/L), m&p-Xylene (2,340 ug/L) MW-3: MTBE 40.5 ug/L MW-4: All VOCs non-detect(JK/KG)06/17/09: Rec'd hard copy of QMR as well as pdf of report with correction to the groundwater flow direction on page 2. Groundwater flow is westerly. (JK/KG)08/27/09: Rec'd Third Quarter Groundwater Monitoring Report dated 8/26/09 from PW Grosser. MW-1, 2, 3, and 4 were sampled on 8/21/09. PW Grosser recommends continued quarterly monitoring and reporting. Groundwater:MW-1: Total VOCs (28.8 ug/L), MTBE (28 ug/L) MW-2: Total VOCs (2,259 ug/L), Benzene (111 ug/L), Ethylbenzene (1,020 ug/L), m&p-Xylene (642 ug/L) MW-3: MTBE 140 ug/L MW-4: 1,2,4-Trimethylbenzene (1.01 ug/L)This site should be re-evaluated for closure or further action after next QMR is submitted. Work plan submitted in 01/2009 approved quarterly monitoring for one year. (JK/KG) 11/3/09 Spill case transferred from J. Kolleeny to J.A. Maisonave. - JAM 11/4/09 Spoke to Zeb Youngman. He will submit latest GW monitoring results. - JAM 12/15/09 Reviewed

SHOW AUTO SALES -MTBE (Continued) **S105057879**

Fourth Quarter Groundwater Monitoring Rpt submitted by P.W Grosser Consulting (PWGC) dated December 3, 2009. Four on-site monitoring wells were sampled on Nov. 23, 2009. Sample results show total VOC concentration of 1,250 ug/L in MW-2 (decrease in Total VOCs in well MW-2 for 4th round in a row), MTBE concentrations of 18ug/L and 170ug/L in wells MW-1 and MW-3, respectively, and VOCs were below the detection limit in well MW-4 for the fourth round in a row. MW-4 is the most downgradient well, directly downgradient from well MW-2. PWGC states that the contamination seems to be localized to the former UST area around MW-2 and is not migrating off-site. The area is primarily industrial and there is very little exposure risk. They requested spill closure. Report uploaded to eDocs.I issued a letter today stating that the spill cannot be closed at this time and that one more round of groundwater sampling should be conducted. If contaminant levels continue to decline, PWGC should perform a sensitive receptor survey to demonstrate that the residual contamination poses no threat to human health or the environment. If contaminant levels increase, then additional remedial action may be required. Letter uploaded to eDocs. - JAM2/23/10 Received a call from Zeb Youngman yesterday. He emailed me the lab data for the last monitoring event, which showed an increase in VOC concentrations (double) in well MW-2. I issued an email and suggested that groundwater monitoring continue and a remedy should be proposed to expedite spill closure. A groundwater monitoring report will be submitted. - JAM6/9/10 Reviewed the 1st and 2nd Quarter Groundwater Monitoring Reports submitted by P.W Grosser Consulting (PWGC) dated Feb 22, 2010 and May 28, 2010, respectively. Groundwater monitoring was conducted on February 16, 2010 and May 21, 2010. Total VOCs in well MW-2 increased from 1250ug/L in November 2009 to 2523ug/L in February 2010 to 3319ug/L in May 2010. Wells MW-1 and MW-3 have MTBE with concentrations of 5ug/L and 55ug/L, respectively. Well MW-4, which is located directly down-gradient of well MW-2, had ND levels of VOCs.PWG recommend performing one more round of groundwater sampling and if VOC concentrations increase, then the will propose either chemical oxidation or enhanced bioremediation by injecting ORC. Reports are uploaded to eDocs. - JAM8/26/10 Reviewed 3rd Quarter Groundwater Monitoring Rpt submitted by P.W Grosser Consulting (PWGC) dated Aug 23, 2010. Groundwater monitoring was conducted on Aug 20, 2010. Total VOCs in well MW-2 decreased slightly from 3,319 ug/L in May 2010 to 3,027 ug/L in Aug 2010. Wells MW-1 and MW-3 showed increase in MTBE with concentrations of 35 ug/L and 373 ug/L, resp. Well MW-4, which is located directly down-gradient of well MW-2, had ND levels of VOCs.PWG recommend continuing groundwater sampling. Reports are uploaded to eDocs. - JAM12/03/10: This spill case transferred from J. Maisonave to J. Kolleeny. Changed spill priority rank to P2, since GW monitoring is being performed. Received hard copy of 4th Quarter 2010 GW Mon Rpt by PW Grosser, dated 11/30/10; sent an email to Zeb Youngman of PWG requesting pdf file of rpt; he sent pdf file by email same day, in eDocs. Will review. - JK01/04/11: Reviewed GW Monitoring Rpt - Fourth Quarter 2010 by PW Grosser Consulting, dated 11/30/10, received 12/3/10 (in eDocs). Rpt presents results of Nov. 2010 GW sampling event showing decreases in contam in several wells: MW-2 had total VOCs of 1,203 ug/L, down from 3,027 ug/L in Aug. 2010; MW-3 had 286 ug/L tVOCs, down from 373 ug/L in Aug. 2010; MW-1 had 25 ug/L tVOCs, down from 35 ug/L in Aug. 2010. Well down-gradient of worst well (MW-2), MW-4, had only minor exceedance for xylene (6 ug/L). PW Grosser recommends spill closure.

SHOW AUTO SALES -MTBE (Continued) **S105057879**

I sent letter (in eDocs) to Mr. Russell Cascardo (Fleetrecovery@yahoo.com), cc to Zeb Youngman of PW Grosser, saying spill cannot be closed yet, requesting one or two more sampling events of wells MW-2 and MW-4 to confirm downward trend toward levels acceptable for closure. - JK03/01/11: Reviewed GW Monitoring Rpt - 1st Quarter 2011 by PW Grosser Consulting, dated 2/22/11 (in eDocs). Rpt presents results of GW samples collected on 2/16/11 from wells MW-2 and MW-4, as requested in my 1/4/11 letter. Data show MW-2 had 1,193 ug/L total VOCs, down slightly from 1,203 ug/L in Nov. 2010; MW-4 was ND. PW Grosser notes that contam is not migrating off-site, and requests spill closure. I sent email (in eDocs) to Mr. Russell Cascardo, cc to Zeb Youngman of PW Grosser, stating that although contam levels appear stable and not migrating, overall levels are too high for spill closure; said DEC requires that GW monitoring (i.e., sampling of MW-2 & MW-4, gauging of all wells) continue until contam levels decrease toward concentrations appropriate for spill closure, and said if contam does not decline further by natural attenuation, some remedial action may be needed. - J. Kolleeny06/01/11: Received & reviewed GW Monitoring Rpt - 2nd Quarter 2011 by PW Grosser Consulting, dated 5/31/11 (in eDocs). Rpt presents resulkts of GW gauging/sampling on 5/23/11, showing increases in contam in wells MW-2 and MW-3: MW-2 had 2,462 ug/L total VOCs (up from 1,193 ug/L in Feb. 2011) and MW-3 had 769 ug/L tVOCs (up from 286 ug/L when last sampled in Nov. 2010). PW Grosser recommended continued quarterly monitoring of wells MW-2 & MW-4 to document decreasing trend in VOC concentrations and obtain spill closure. I sent email (in eDocs) to RP, Russell Cascardo, stating that quarterly gauging of all 4 site wells and quarterly sampling of MW-2, MW-3 and MW-4, should continue, noting that fluctuating VOC levels may indicate presence of residual soil contam acting as ongoing source, and that if VOC levels remain elevated or increase, remedial action may be needed to move spill toward closure. - JK12/09/11: Sent email to Zeb Youngman of PW Grosser: "Hi Zeb, I was wondering if you have any updated information regarding this spill site? Was 3rd quarter 2011 GW sampling performed? Please let me know." Zeb sent reply: "3rd quarter was not performed. I had spoken to property owner in July about potential chemox/ORC injections to close spill file. He told me to hold off on everything." I then sent email to Mr. Russell Cascardo of Fleet Recovery (RP), cc to Zeb Youngman: "Dear Mr. Cascardo: In reviewing my files, I realized that I have not received a monitoring rpt for 3rd quarter of 2011 for this spill site. I contacted consultant who had been working on this project (P.W. Grosser) and was informed that all work at site has been discontinued, at your direction. As I explained in email below, sent on June 1, 2011, latest available GW data for site show levels of dissolved contamination that are too high for spill closure, and data over last several sampling events do not demonstrate a clear downward trend in contaminant levels indicative of ongoing natural attenuation processes that might bring about timely spill closure. Addt'l GW monitoring is required, and if contaminant levels do not decrease, remedial actions may be necessary to expedite cleanup of spill case. DEC requires that GW monitoring (sampling and gauging of wells) resume immediately and that a rpt with up-to-date GW quality data be submitted by no later than Jan. 13, 2012. Rpt should include recommendations for further action as appropriate, based on data. Failure to comply with this requirement may result in referral of this spill case to our Office of General Counsel to initiate an enforcement action. Please confirm your

SHOW AUTO SALES -MTBE (Continued) **S105057879**

receipt of this email, and feel free to contact me if you have any questions." Later that day, received email from RP, Russell Cascardo: "Thank you for update, there must be a mix up, I never told anyone at that company to stop testing, I will notify them on Monday to start testing again, thank you. - JK12/13/11: Received email from Zeb Youngman of P.W. Grosser: "Jon, I have spoke with Mr. Cascardo and there had been some miscommunication on my end. We will resume monitoring program immediately." - J. Kolleeny01/09/12: On 1/3/12, received email from Derek Ersbak of P.W. Grosser with attached pdf file of GW Monitoring Rpt for December 2011 (in eDocs). December 2011 GW data show total VOCs in well MW-2 decreased from 2,462 ug/L in May 2011 to 1,246 ug/L. GW flow map shows more northerly flow direction than previous rpts, which showed GW flow to NW. Rpt recommends spill closure. I sent email to Zeb Youngman of P.W. Grosser, cc's to Russell Cascardo of Fleet Recovery (RP) and Derek Ersbak of P.W. Grosser: "I've looked over GW Monitoring Rpt for Dec. 2011 for this site. Rpt notes that total VOCs in well MW-2 (only well with significant residual GW impacts) decreased from 2,462 ug/L in May 2011 to 1,246 ug/L in Dec. 2011. Rpt says that based on "continuing downward trend" of VOCs in MW-2 and fact that there are no impacts in down-gradient well MW-4, P.W. Grosser recommends spill closure. I am glad to see decrease in well MW-2, but I don't agree that this represents "continuing downward trend." It's true that Dec. 2011 result was lower than May 2011 result, but samples for two events before May 2011 event, collected in Nov. 2010 and Feb. 2011, both had total VOCs of ~1,200 ug/L. In fact, latest result of 1,246 ug/L (Dec. 2011) can be seen as return to levels seen in Nov. 2009, when total VOCs in MW-2 were 1,250 ug/L. In other words, it seems to me that contamination in MW-2 has "plateau-ed" at ~1,200 ug/L, with occasional spikes up to 2,000-3,000 ug/L. I consider total VOCs of 1,200 ug/L to be too high to consider spill closure, especially in absence of clear downward trend. Also, GW flow contours for latest sampling event do not show MW-4 as being directly down-gradient of MW-2, but suggest potential gap in down-gradient well coverage, since MW-4 is northwest of MW-2 but latest contours indicate GW flow more directly to north. I have following suggestions for helping to move this spill case toward closure: 1. For next sampling event, re-develop well MW-2 before collecting samples and see if result is lower. 2. Apply chemical oxidant to area of MW-2 using several temporary injection points advanced immediately up-gradient of well, and continue GW monitoring to see if there is improvement. 3. Excavate well MW-2 and soil in its immediate vicinity (with collection of post-ex end-point soil samples), to remove potential residual soil contam which is keeping VOC levels in that well elevated, then backfill area, replace well and conduct follow-up monitoring to see if there is improvement. It's my understanding that, although significant amount of contam soil was dug out at time of UST removal at site, GW contam was observed during tank pull (sheen and odors), but no actual GW remediation has been performed to date. Therefore, it may be appropriate to consider implementing suggestion 2 or 3. Of course, I am open to other remedial recommendations you might have. Feel free to contact me with any questions or comments." - J. Kolleeny03/26/12: On 3/20/12, received CD with GW Mon Rpt for March 2012 by P.W. Grosser Consulting, Inc., dated 3/19/12 (in eDocs). Rpt presents GW data for 3/2/12 sampling event, plus historical data. March 2012 results show contaminant levels in worst well, MW-2, decreased significantly, with 254 ug/L

SHOW AUTO SALES -MTBE (Continued) **S105057879**

total VOCs (down from 1,246 ug/L in Dec. 2011). Well MW-3 had 173 ug/L tVOCs (up from ND in Dec. 2011, but below 769 ug/L in May 2011 and 286 ug/L in Nov. 2010. Down-gradient well MW-4 was ND, consistent with earlier rounds showing ND or only traces of VOCs. PW Grosser concludes that GW contam is not migrating off-site and will naturally degrade over time. They recommend one more round of GW sampling in June 2012 to confirm that contaminant levels are remaining stable and confined to site, and suggest that request for spill closure be reconsidered based on results of June 2012 sampling. On 3/26/12, I sent email (in eDocs) to RP, Russell Cascardo, cc's to Derek Ersbak, James Rhodes and Bryan Devaux of PW Grosser, agreeing with this recommendation. - J. Kolleeny06/20/12: Reviewed GW Monitoring Rpt - June 2012 by P.W. Grosser Consulting, Inc., dated 6/18/12 (in eDocs). Rpt presents results of GW sampling performed on 6/5/12, plus historical GW sampling data. Worst well, MW-2, had 1,230 ug/L total VOCs, up from 245 ug/L in March 2012 but consistent with Dec. 2011 result of 1,246 ug/L tVOCs. Well MW-3 had 14 ug/L MTBE, down from 173 ug/L MTBE in March 2012. Down-gradient well MW-4 was ND. PW Grosser concludes that residual contam is not migrating off site, contam has decreased from higher levels found when wells were first installed & sampled, and residual contam will naturally degrade over time. In addition, down-gradient properties are manufacturing-industrial, not residential - no schools, hospitals, day care ctrs, etc. Based on all these factors, PW Grosser recommends spill closure. I discussed with my supervisor Vadim Brevdo, and decided to close spill case. Issued spill closure letter (in eDocs) to RP Russell Cascardo, with cc's to Derek Ersbak, James Rhodes and Bryan Devaux of PW Grosser. - J. Kolleeny

Remarks: CALLER STATES THERE IS A FORMER GASOLINE STATION AND NOW IT IS DISCOVERED THAT THERE IS GAS LEAK FROM ONE OF THE TANKS. 20 YDS OF SOIL HAVE BEEN STOCK PILED SO FAR. ALL SOIL IS GOING TO BE REMOVED

Material:

Site ID:	177001
Operable Unit ID:	839178
Operable Unit:	01
Material ID:	2159414
Material Code:	2645A
Material Name:	BTEX
Case No.:	Not reported
Material FA:	Oxygenates
Quantity:	Not reported
Units:	Not reported
Recovered:	Not reported
Resource Affected:	Not reported
Oxygenate:	True
Site ID:	177001
Operable Unit ID:	839178
Operable Unit:	01
Material ID:	2159413
Material Code:	1213A
Material Name:	MTBE (METHYL-TERT-BUTYL ETHER)
Case No.:	01634044
Material FA:	Hazardous Material
Quantity:	Not reported
Units:	Not reported
Recovered:	Not reported
Resource Affected:	Not reported

SHOW AUTO SALES -MTBE (Continued) **S105057879**

Oxygenate:	True
Site ID:	177001
Operable Unit ID:	839178
Operable Unit:	01
Material ID:	534560
Material Code:	0009
Material Name:	Gasoline
Case No.:	Not reported
Material FA:	Petroleum
Quantity:	0
Units:	Gallons
Recovered:	No
Resource Affected:	Not reported
Oxygenate:	True

Tank Test:

P155 **CONSOLIDATED EDISON** **NY MANIFEST** **1009234307**
South **257 W 39TH ST** **N/A**
< 1/8 **BROOKLYN, NY 11201**
0.073 mi.
385 ft. **Site 1 of 4 in cluster P**

Relative:
Higher

Actual:
15 ft.

NY MANIFEST:

EPA ID:	NYP000928200
Country:	USA
Mailing Name:	CONSOLIDATED EDISON
Mailing Contact:	FRANKLIN MURRAY
Mailing Address:	4 IRVING PLACE RM 828
Mailing Address 2:	Not reported
Mailing City:	NEW YORK
Mailing State:	NY
Mailing Zip:	10003
Mailing Zip4:	Not reported
Mailing Country:	USA
Mailing Phone:	212-460-2808

Document ID:	NYB7236162
Manifest Status:	Completed copy
Trans1 State ID:	SM1708
Trans2 State ID:	Not reported
Generator Ship Date:	960903
Trans1 Recv Date:	960903
Trans2 Recv Date:	Not reported
TSD Site Recv Date:	960904
Part A Recv Date:	960913
Part B Recv Date:	960923
Generator EPA ID:	NYP000928200
Trans1 EPA ID:	NYD006982359
Trans2 EPA ID:	Not reported
TSDF ID:	NYD980593636
Waste Code:	B003 - PETROLEUM OIL WITH 500 PPM OR > PCB
Quantity:	01273
Units:	K - Kilograms (2.2 pounds)
Number of Containers:	001

CONSOLIDATED EDISON (Continued) **1009234307**

Container Type:	TT - Cargo tank, tank trucks
Handling Method:	T Chemical, physical, or biological treatment.
Specific Gravity:	100
Year:	96

Document ID:	NYG0123966
Manifest Status:	Completed copy
Trans1 State ID:	GX3213
Trans2 State ID:	Not reported
Generator Ship Date:	970320
Trans1 Recv Date:	970320
Trans2 Recv Date:	Not reported
TSD Site Recv Date:	970321
Part A Recv Date:	970402
Part B Recv Date:	970408
Generator EPA ID:	NYP000928200
Trans1 EPA ID:	NYD006982359
Trans2 EPA ID:	Not reported
TSDF ID:	NYD980593636
Waste Code:	B003 - PETROLEUM OIL WITH 500 PPM OR > PCB
Quantity:	00818
Units:	K - Kilograms (2.2 pounds)
Number of Containers:	001
Container Type:	TT - Cargo tank, tank trucks
Handling Method:	T Chemical, physical, or biological treatment.
Specific Gravity:	100
Year:	97

K156 **TEKNI-PLEX INC** **RCRA NonGen / NLR** **1000315524**
SE **68 35TH ST** **NY MANIFEST** **NYD042023333**
< 1/8 **BROOKLYN, NY 11232**
0.082 mi.
433 ft. **Site 8 of 9 in cluster K**

Relative:
Higher

Actual:
10 ft.

RCRA NonGen / NLR:

Date form received by agency:	01/01/2007
Facility name:	TEKNI-PLEX INC
Facility address:	68 35TH ST BROOKLYN, NY 11232
EPA ID:	NYD042023333
Mailing address:	35TH ST BROOKLYN, NY 11232
Contact:	Not reported
Contact address:	35TH ST BROOKLYN, NY 11232
Contact country:	US
Contact telephone:	Not reported
Contact email:	Not reported
EPA Region:	02
Land type:	Facility is not located on Indian land. Additional information is not known.
Classification:	Non-Generator
Description:	Handler: Non-Generators do not presently generate hazardous waste

Owner/Operator Summary:

Owner/operator name:	TEKNI PLEX INC
Owner/operator address:	NOT REQUIRED

TEKNI-PLEX INC (Continued) **1000315524**

NOT REQUIRED, WY 99999
Owner/operator country: US
Owner/operator telephone: (212) 555-1212
Legal status: Private
Owner/Operator Type: Operator
Owner/Op start date: Not reported
Owner/Op end date: Not reported

Owner/operator name: TEKNI PLEX INC
Owner/operator address: NOT REQUIRED
NOT REQUIRED, WY 99999
Owner/operator country: US
Owner/operator telephone: (212) 555-1212
Legal status: Private
Owner/Operator Type: Owner
Owner/Op start date: Not reported
Owner/Op end date: Not reported

Handler Activities Summary:
U.S. importer of hazardous waste: No
Mixed waste (haz. and radioactive): No
Recycler of hazardous waste: No
Transporter of hazardous waste: No
Treater, storer or disposer of HW: No
Underground injection activity: No
On-site burner exemption: No
Furnace exemption: No
Used oil fuel burner: No
Used oil processor: No
User oil refiner: No
Used oil fuel marketer to burner: No
Used oil Specification marketer: No
Used oil transfer facility: No
Used oil transporter: No

Historical Generators:
Date form received by agency: 01/01/2006
Facility name: TEKNI-PLEX INC
Classification: Not a generator, verified

Date form received by agency: 09/12/1998
Facility name: TEKNI-PLEX INC
Classification: Large Quantity Generator

Date form received by agency: 04/10/1996
Facility name: TEKNI-PLEX INC
Site name: TEKNI-PLEX, INC.
Classification: Large Quantity Generator

Date form received by agency: 02/04/1994
Facility name: TEKNI-PLEX INC
Classification: Large Quantity Generator

Date form received by agency: 02/28/1992
Facility name: TEKNI-PLEX INC
Site name: TEKNI PLEX

TEKNI-PLEX INC (Continued) **1000315524**

Classification: Large Quantity Generator

Date form received by agency: 08/18/1980
Facility name: TEKNI-PLEX INC
Classification: Large Quantity Generator

Facility Has Received Notices of Violations:
Regulation violated: Not reported
Area of violation: Generators - General
Date violation determined: 11/14/1989
Date achieved compliance: 03/02/1990
Violation lead agency: State
Enforcement action: WRITTEN INFORMAL
Enforcement action date: 12/13/1989
Enf. disposition status: Not reported
Enf. disp. status date: Not reported
Enforcement lead agency: State
Proposed penalty amount: Not reported
Final penalty amount: Not reported
Paid penalty amount: Not reported

Evaluation Action Summary:
Evaluation date: 06/11/2003
Evaluation: COMPLIANCE EVALUATION INSPECTION ON-SITE
Area of violation: Not reported
Date achieved compliance: Not reported
Evaluation lead agency: State

Evaluation date: 11/14/1989
Evaluation: COMPLIANCE EVALUATION INSPECTION ON-SITE
Area of violation: Generators - General
Date achieved compliance: 03/02/1990
Evaluation lead agency: State

NY MANIFEST:
EPA ID: NYD042023333
Country: USA
Mailing Name: TEKNI-PLEX INC
Mailing Contact: EDWIN WOLFF PLANT MANAGER
Mailing Address: 68 35TH ST
Mailing Address 2: Not reported
Mailing City: BROOKLYN
Mailing State: NY
Mailing Zip: 11232
Mailing Zip4: Not reported
Mailing Country: USA
Mailing Phone: 212-788-2108

Document ID: NYO1536507
Manifest Status: Completed copy
Trans1 State ID: NY1A014
Trans2 State ID: Not reported
Generator Ship Date: 820804
Trans1 Recv Date: 820804
Trans2 Recv Date: Not reported
TSD Site Recv Date: 820804

TEKNI-PLEX INC (Continued) **1000315524**

Part A Recv Date:	Not reported
Part B Recv Date:	Not reported
Generator EPA ID:	NYD042023333
Trans1 EPA ID:	NYT000603894
Trans2 EPA ID:	Not reported
TSDF ID:	NYD000632232
Waste Code:	D001 - NON-LISTED IGNITABLE WASTES
Quantity:	00400
Units:	G - Gallons (liquids only)* (8.3 pounds)
Number of Containers:	008
Container Type:	DM - Metal drums, barrels
Handling Method:	T Chemical, physical, or biological treatment.
Specific Gravity:	100
Year:	82

Document ID:	NYO1553814
Manifest Status:	Completed copy
Trans1 State ID:	NY2A004
Trans2 State ID:	Not reported
Generator Ship Date:	820205
Trans1 Recv Date:	820205
Trans2 Recv Date:	Not reported
TSD Site Recv Date:	820205
Part A Recv Date:	Not reported
Part B Recv Date:	Not reported
Generator EPA ID:	NYD042023333
Trans1 EPA ID:	NYD049178296
Trans2 EPA ID:	Not reported
TSDF ID:	NYD049178296
Waste Code:	D001 - NON-LISTED IGNITABLE WASTES
Quantity:	08400
Units:	P - Pounds
Number of Containers:	021
Container Type:	DM - Metal drums, barrels
Handling Method:	Not reported
Specific Gravity:	100
Year:	82

Document ID:	NYO2904363
Manifest Status:	Completed copy
Trans1 State ID:	NY2A074
Trans2 State ID:	Not reported
Generator Ship Date:	821214
Trans1 Recv Date:	821214
Trans2 Recv Date:	Not reported
TSD Site Recv Date:	821214
Part A Recv Date:	Not reported
Part B Recv Date:	Not reported
Generator EPA ID:	NYD042023333
Trans1 EPA ID:	NYD000824334
Trans2 EPA ID:	Not reported
TSDF ID:	NYD000824334
Waste Code:	F003 - UNKNOWN
Quantity:	00715
Units:	G - Gallons (liquids only)* (8.3 pounds)

TEKNI-PLEX INC (Continued) **1000315524**

Number of Containers:	013
Container Type:	DM - Metal drums, barrels
Handling Method:	R Material recovery of more than 75 percent of the total material.
Specific Gravity:	100
Year:	82

Document ID:	NYO1749852
Manifest Status:	Completed copy
Trans1 State ID:	NY1A014
Trans2 State ID:	Not reported
Generator Ship Date:	830915
Trans1 Recv Date:	830915
Trans2 Recv Date:	Not reported
TSD Site Recv Date:	830915
Part A Recv Date:	030921
Part B Recv Date:	030921
Generator EPA ID:	NYD042023333
Trans1 EPA ID:	NYD037056132
Trans2 EPA ID:	Not reported
TSDF ID:	NYD000632232
Waste Code:	D001 - NON-LISTED IGNITABLE WASTES
Quantity:	00400
Units:	G - Gallons (liquids only)* (8.3 pounds)
Number of Containers:	008
Container Type:	DM - Metal drums, barrels
Handling Method:	Not reported
Specific Gravity:	100
Waste Code:	Not reported
Quantity:	00050
Units:	G - Gallons (liquids only)* (8.3 pounds)
Number of Containers:	001
Container Type:	DM - Metal drums, barrels
Handling Method:	T Chemical, physical, or biological treatment.
Specific Gravity:	100
Year:	83

Document ID:	NYO1536354
Manifest Status:	Completed copy
Trans1 State ID:	NY2A074
Trans2 State ID:	Not reported
Generator Ship Date:	830406
Trans1 Recv Date:	830406
Trans2 Recv Date:	Not reported
TSD Site Recv Date:	830406
Part A Recv Date:	030412
Part B Recv Date:	030412
Generator EPA ID:	NYD042023333
Trans1 EPA ID:	NYD000824334
Trans2 EPA ID:	Not reported
TSDF ID:	NYD000824334
Waste Code:	F003 - UNKNOWN
Quantity:	00715
Units:	G - Gallons (liquids only)* (8.3 pounds)
Number of Containers:	013
Container Type:	DM - Metal drums, barrels

TEKNI-PLEX INC (Continued) **1000315524**

Handling Method: R Material recovery of more than 75 percent of the total material.
Specific Gravity: 100
Year: 83

Document ID: NYO1663119
Manifest Status: Completed after the designated time period for a TSDF to get a copy to the DEC
Trans1 State ID: NY2A074
Trans2 State ID: Not reported
Generator Ship Date: 831221
Trans1 Recv Date: 831221
Trans2 Recv Date: Not reported
TSD Site Recv Date: 831221
Part A Recv Date: 031227
Part B Recv Date: 840110
Generator EPA ID: NYD042023333
Trans1 EPA ID: NYD000824334
Trans2 EPA ID: Not reported
TSDF ID: NYD000824334
Waste Code: F003 - UNKNOWN
Quantity: 00770
Units: G - Gallons (liquids only)* (8.3 pounds)
Number of Containers: 014
Container Type: DM - Metal drums, barrels
Handling Method: R Material recovery of more than 75 percent of the total material.
Specific Gravity: 100
Year: 83

Document ID: NYO3024621
Manifest Status: Completed copy
Trans1 State ID: NY2A074
Trans2 State ID: Not reported
Generator Ship Date: 840217
Trans1 Recv Date: 840217
Trans2 Recv Date: Not reported
TSD Site Recv Date: 840217
Part A Recv Date: 840222
Part B Recv Date: 840301
Generator EPA ID: NYD042023333
Trans1 EPA ID: NYD000824334
Trans2 EPA ID: Not reported
TSDF ID: NYD000824334
Waste Code: F005 - UNKNOWN
Quantity: 00550
Units: G - Gallons (liquids only)* (8.3 pounds)
Number of Containers: 010
Container Type: DM - Metal drums, barrels
Handling Method: R Material recovery of more than 75 percent of the total material.
Specific Gravity: 100
Year: 84

Document ID: NYO2819619
Manifest Status: Completed after the designated time period for a TSDF to get a copy to the DEC
Trans1 State ID: NY2A004
Trans2 State ID: Not reported

TEKNI-PLEX INC (Continued) **1000315524**

Generator Ship Date:	840225
Trans1 Recv Date:	840225
Trans2 Recv Date:	Not reported
TSD Site Recv Date:	840225
Part A Recv Date:	840306
Part B Recv Date:	840326
Generator EPA ID:	NYD042023333
Trans1 EPA ID:	NYD049178296
Trans2 EPA ID:	Not reported
TSDF ID:	NYD049178296
Waste Code:	D001 - NON-LISTED IGNITABLE WASTES
Quantity:	02400
Units:	P - Pounds
Number of Containers:	008
Container Type:	DM - Metal drums, barrels
Handling Method:	Not reported
Specific Gravity:	100
Year:	84

Document ID:	NYO3080079
Manifest Status:	Completed copy
Trans1 State ID:	NY2A074
Trans2 State ID:	Not reported
Generator Ship Date:	830801
Trans1 Recv Date:	830801
Trans2 Recv Date:	Not reported
TSD Site Recv Date:	830801
Part A Recv Date:	030815
Part B Recv Date:	030815
Generator EPA ID:	NYD042023333
Trans1 EPA ID:	NYD000824334
Trans2 EPA ID:	Not reported
TSDF ID:	NYD000824334
Waste Code:	F003 - UNKNOWN
Quantity:	00605
Units:	G - Gallons (liquids only)* (8.3 pounds)
Number of Containers:	011
Container Type:	DM - Metal drums, barrels
Handling Method:	R Material recovery of more than 75 percent of the total material.
Specific Gravity:	100
Year:	83

Document ID:	NYA1288008
Manifest Status:	Completed copy
Trans1 State ID:	PLATE#577
Trans2 State ID:	Not reported
Generator Ship Date:	841029
Trans1 Recv Date:	841029
Trans2 Recv Date:	Not reported
TSD Site Recv Date:	841029
Part A Recv Date:	841031
Part B Recv Date:	841113
Generator EPA ID:	NYD042023333
Trans1 EPA ID:	NYD000824334
Trans2 EPA ID:	Not reported

TEKNI-PLEX INC (Continued) **1000315524**

TSDF ID:	NYD000824334
Waste Code:	F003 - UNKNOWN
Quantity:	00605
Units:	G - Gallons (liquids only)* (8.3 pounds)
Number of Containers:	011
Container Type:	DM - Metal drums, barrels
Handling Method:	B Incineration, heat recovery, burning.
Specific Gravity:	100
Year:	84

Document ID:	NYA2127654
Manifest Status:	Completed copy
Trans1 State ID:	PLATE#
Trans2 State ID:	Not reported
Generator Ship Date:	850626
Trans1 Recv Date:	850626
Trans2 Recv Date:	Not reported
TSD Site Recv Date:	850626
Part A Recv Date:	850701
Part B Recv Date:	850705
Generator EPA ID:	NYD042023333
Trans1 EPA ID:	NYD000824334
Trans2 EPA ID:	Not reported
TSDF ID:	NYD000824334
Waste Code:	F003 - UNKNOWN
Quantity:	00880
Units:	G - Gallons (liquids only)* (8.3 pounds)
Number of Containers:	016
Container Type:	DM - Metal drums, barrels
Handling Method:	B Incineration, heat recovery, burning.
Specific Gravity:	100
Year:	85

Document ID:	NYO3176442
Manifest Status:	Completed after the designated time period for a TSDF to get a copy to the DEC
Trans1 State ID:	NY2A074
Trans2 State ID:	Not reported
Generator Ship Date:	840605
Trans1 Recv Date:	840605
Trans2 Recv Date:	Not reported
TSD Site Recv Date:	840605
Part A Recv Date:	840607
Part B Recv Date:	840703
Generator EPA ID:	NYD042023333
Trans1 EPA ID:	NYD000824334
Trans2 EPA ID:	Not reported
TSDF ID:	NYD000824334
Waste Code:	F005 - UNKNOWN
Quantity:	00715
Units:	G - Gallons (liquids only)* (8.3 pounds)
Number of Containers:	013
Container Type:	DM - Metal drums, barrels
Handling Method:	R Material recovery of more than 75 percent of the total material.
Specific Gravity:	100
Year:	84

TEKNI-PLEX INC (Continued) **1000315524**

Document ID:	NYA2143953
Manifest Status:	Completed copy
Trans1 State ID:	9082CFPLA
Trans2 State ID:	Not reported
Generator Ship Date:	850226
Trans1 Recv Date:	850226
Trans2 Recv Date:	Not reported
TSD Site Recv Date:	850226
Part A Recv Date:	850305
Part B Recv Date:	850308
Generator EPA ID:	NYD042023333
Trans1 EPA ID:	NYD000824334
Trans2 EPA ID:	Not reported
TSDF ID:	NYD000824334
Waste Code:	F003 - UNKNOWN
Quantity:	01430
Units:	G - Gallons (liquids only)* (8.3 pounds)
Number of Containers:	026
Container Type:	DM - Metal drums, barrels
Handling Method:	B Incineration, heat recovery, burning.
Specific Gravity:	100
Year:	85

Document ID:	NYA3809687
Manifest Status:	Completed copy
Trans1 State ID:	PLATE#908
Trans2 State ID:	Not reported
Generator Ship Date:	860228
Trans1 Recv Date:	860228
Trans2 Recv Date:	Not reported
TSD Site Recv Date:	860228
Part A Recv Date:	860306
Part B Recv Date:	860310
Generator EPA ID:	NYD042023333
Trans1 EPA ID:	NYD000824334
Trans2 EPA ID:	Not reported
TSDF ID:	NYD000824334
Waste Code:	F003 - UNKNOWN
Quantity:	00880
Units:	G - Gallons (liquids only)* (8.3 pounds)
Number of Containers:	016
Container Type:	DM - Metal drums, barrels
Handling Method:	B Incineration, heat recovery, burning.
Specific Gravity:	100
Year:	86

Document ID:	NYA3815717
Manifest Status:	Completed copy
Trans1 State ID:	PLATE#908
Trans2 State ID:	Not reported
Generator Ship Date:	860502
Trans1 Recv Date:	860502
Trans2 Recv Date:	Not reported
TSD Site Recv Date:	860502
Part A Recv Date:	860506

TEKNI-PLEX INC (Continued) **1000315524**

Part B Recv Date:	860516
Generator EPA ID:	NYD042023333
Trans1 EPA ID:	NYD000824334
Trans2 EPA ID:	Not reported
TSDF ID:	NYD000824334
Waste Code:	F003 - UNKNOWN
Quantity:	00880
Units:	G - Gallons (liquids only)* (8.3 pounds)
Number of Containers:	016
Container Type:	DM - Metal drums, barrels
Handling Method:	B Incineration, heat recovery, burning.
Specific Gravity:	100
Year:	86

Document ID:	NYA3113730
Manifest Status:	Completed copy
Trans1 State ID:	PLATE#
Trans2 State ID:	Not reported
Generator Ship Date:	860814
Trans1 Recv Date:	860814
Trans2 Recv Date:	Not reported
TSD Site Recv Date:	860814
Part A Recv Date:	860819
Part B Recv Date:	860825
Generator EPA ID:	NYD042023333
Trans1 EPA ID:	NYD000824334
Trans2 EPA ID:	Not reported
TSDF ID:	NYD000824334
Waste Code:	F005 - UNKNOWN
Quantity:	01100
Units:	G - Gallons (liquids only)* (8.3 pounds)
Number of Containers:	020
Container Type:	DM - Metal drums, barrels
Handling Method:	B Incineration, heat recovery, burning.
Specific Gravity:	100
Year:	86

Document ID:	NYA5744214
Manifest Status:	Completed copy
Trans1 State ID:	PLATE#
Trans2 State ID:	9082GF
Generator Ship Date:	870326
Trans1 Recv Date:	870326
Trans2 Recv Date:	Not reported
TSD Site Recv Date:	870326
Part A Recv Date:	870330
Part B Recv Date:	870407
Generator EPA ID:	NYD042023333
Trans1 EPA ID:	NYD000824334
Trans2 EPA ID:	Not reported
TSDF ID:	NYD000824334
Waste Code:	F003 - UNKNOWN
Quantity:	00770
Units:	G - Gallons (liquids only)* (8.3 pounds)
Number of Containers:	014

TEKNI-PLEX INC (Continued) **1000315524**

Container Type: DM - Metal drums, barrels
Handling Method: B Incineration, heat recovery, burning.
Specific Gravity: 100
Year: 87

Document ID: NYA3844517
Manifest Status: Completed copy
Trans1 State ID: NYPLATE#5
Trans2 State ID: Not reported
Generator Ship Date: 861209
Trans1 Recv Date: 861209
Trans2 Recv Date: Not reported
TSD Site Recv Date: 861209
Part A Recv Date: 861216
Part B Recv Date: 861226
Generator EPA ID: NYD042023333
Trans1 EPA ID: NYD000824334
Trans2 EPA ID: Not reported
TSDF ID: NYD000824334
Waste Code: F003 - UNKNOWN
Quantity: 01100
Units: G - Gallons (liquids only)* (8.3 pounds)
Number of Containers: 020
Container Type: DM - Metal drums, barrels
Handling Method: B Incineration, heat recovery, burning.
Specific Gravity: 100
Year: 86

Document ID: NYA6404616
Manifest Status: Completed after the designated time period for a TSDF to get a copy to the DEC
Trans1 State ID: PLATE#577
Trans2 State ID: Not reported
Generator Ship Date: 870803
Trans1 Recv Date: 870803
Trans2 Recv Date: Not reported
TSD Site Recv Date: 870803
Part A Recv Date: 870805
Part B Recv Date: 870901
Generator EPA ID: NYD042023333
Trans1 EPA ID: NYD000824334
Trans2 EPA ID: Not reported
TSDF ID: NYD000824334
Waste Code: F005 - UNKNOWN
Quantity: 00825
Units: G - Gallons (liquids only)* (8.3 pounds)
Number of Containers: 015
Container Type: DM - Metal drums, barrels
Handling Method: B Incineration, heat recovery, burning.
Specific Gravity: 100
Year: 87

Document ID: NYA6401295
Manifest Status: Completed copy
Trans1 State ID: PLATE#577

TEKNI-PLEX INC (Continued) **1000315524**

Trans2 State ID:	Not reported
Generator Ship Date:	871116
Trans1 Recv Date:	871116
Trans2 Recv Date:	Not reported
TSD Site Recv Date:	871116
Part A Recv Date:	871118
Part B Recv Date:	871201
Generator EPA ID:	NYD042023333
Trans1 EPA ID:	NYD000824334
Trans2 EPA ID:	Not reported
TSDF ID:	NYD000824334
Waste Code:	F005 - UNKNOWN
Quantity:	00385
Units:	G - Gallons (liquids only)* (8.3 pounds)
Number of Containers:	007
Container Type:	DM - Metal drums, barrels
Handling Method:	B Incineration, heat recovery, burning.
Specific Gravity:	100
Year:	87

Click this hyperlink while viewing on your computer to access
57 additional NY_MANIFEST: record(s) in the EDR Site Report.

K157 **TEKNI-PLEX INC** **FINDS** **1006303670**
SE **68 35TH STREET** **N/A**
< 1/8 **BROOKLYN, NY**
0.082 mi.
433 ft. **Site 9 of 9 in cluster K**

Relative:
Higher

Actual:
10 ft.

FINDS:

Registry ID: 110012394827

Environmental Interest/Information System

AFS (Aerometric Information Retrieval System (AIRS) Facility Subsystem) replaces the former Compliance Data System (CDS), the National Emission Data System (NEDS), and the Storage and Retrieval of Aerometric Data (SAROAD). AIRS is the national repository for information concerning airborne pollution in the United States. AFS is used to track emissions and compliance data from industrial plants. AFS data are utilized by states to prepare State Implementation Plans to comply with regulatory programs and by EPA as an input for the estimation of total national emissions. AFS is undergoing a major redesign to support facility operating permits required under Title V of the Clean Air Act.

The NEI (National Emissions Inventory) database contains information on stationary and mobile sources that emit criteria air pollutants and their precursors, as well as hazardous air pollutants (HAPs).

US EPA TRIS (Toxics Release Inventory System) contains information from facilities on the amounts of over 300 listed toxic chemicals that these facilities release directly to air, water, land, or that are transported off-site.

RCRAInfo is a national information system that supports the Resource Conservation and Recovery Act (RCRA) program through the tracking of events and activities related to facilities that generate, transport,

TEKNI-PLEX INC (Continued) **1006303670**

and treat, store, or dispose of hazardous waste. RCRAInfo allows RCRA program staff to track the notification, permit, compliance, and corrective action activities required under RCRA.

FIS (New York - Facility Information System) is New York's Department of Environmental Conservation (DEC) information system for tracking environmental facility information found across the State.

L158 **FODERA GUITARS INC** **FINDS** **1007745770**
ESE **68 34TH STREET** **N/A**
< 1/8 **BROOKLYN, NY**
0.084 mi.
441 ft. **Site 7 of 7 in cluster L**

Relative:
Higher

Actual:
10 ft.

FINDS:

Registry ID: 110019081508

Environmental Interest/Information System
FIS (New York - Facility Information System) is New York's Department of Environmental Conservation (DEC) information system for tracking environmental facility information found across the State.

O159 **MANHOLE #38662** **NY Spills** **S105058297**
SW **1ST AVE/310FT S OF 39TH ST** **N/A**
< 1/8 **BROOKLYN, NY**
0.087 mi.
457 ft. **Site 2 of 18 in cluster O**

Relative:
Higher

Actual:
11 ft.

SPILLS:

Facility ID:	0103127
Facility Type:	ER
DER Facility ID:	194215
Site ID:	235777
DEC Region:	2
Spill Date:	6/20/2001
Spill Number/Closed Date:	0103127 / 7/10/2003
Spill Cause:	Unknown
Spill Class:	Known release with minimal potential for fire or hazard. DEC Response. Willing Responsible Party. Corrective action taken.
SWIS:	2401
Investigator:	KMFOLEY
Referred To:	Not reported
Reported to Dept:	6/21/2001
CID:	323
Water Affected:	Not reported
Spill Source:	Unknown
Spill Notifier:	Affected Persons
Cleanup Ceased:	Not reported
Cleanup Meets Std:	False
Last Inspection:	Not reported
Recommended Penalty:	False
UST Trust:	False
Remediation Phase:	0

MANHOLE #38662 (Continued) **S105058297**

Date Entered In Computer: 6/21/2001
Spill Record Last Update: 9/9/2004
Spiller Name: Not reported
Spiller Company: UNKNOWN
Spiller Address: Not reported
Spiller City,St,Zip: ZZ -
Spiller Company: 001
Contact Name: BILL MURPHY
Contact Phone: (212) 580-6763
DEC Memo: Prior to Sept, 2004 data translation this spill Lead_DEC Field was "FOLEY"e2mis 1377686/20/01 - 0945E. SOBOLEWSKI - 14370 - ENG., WHILE DOING INSPECTIONS, FOUND APPROX 3 GAL OF AN UNKNOWN OIL ON APPROX 300 GALS OF WATER INH38662. SPILL IS CONTAINED. NO SEWER CONNECTIONS. NO SUMP. PCB SAMPLE TAKEN. CLEANUP PENDING LAB RESULT. Update - chem lab results recd 1830hrslsn# 01-06712-001 PCB 32ppmClean up proceeding as of 1855hrs. Env. ops crew dispatched.UPDATE: 6/21/01 - 0430K. HUFFORD - ENV. OPS., REPORTS PRELIMINARY CLEANUP COMPLETED BY DOUBLE WASHING STRUCTURE WITH SLIX. WASTE PRODUCT REMOVED WITH VACTOR. TAG REMAINS DUE TO EXPOSED CABLE, SWOLLEN CRABS, OIL SOAKED ARC PROOF AND A JOINT REG TANK THAT HAS TO BE REMOVED. #9 WILL DISPATCH A CREW TO LOCATION. Update - 06-22-01 - 1300 hours - Cleanup completed by double washing stucture with slix. Liquids were removed by tanker and solids were removed by vactor. No leaking company equipment. UPDATE 1/30/03 VISUAL INSPECTION... NO EXPOSED CABLE, SWOLLEN CRABS, OIL SOAKED ARC PROOF OR LEAKING JOINT REGULATORS OR TUBING WAS FOUND IN STRUCTURE.
Remarks: 3 GALLONS ON 300 GALLONS OF WATER. CON ED#137768. SPILL INITIALLY CALSSIFIED AS 24HR DIMINIMUS. AT 0900 TDAY DETERMINED THAT SPILL COULD NOT BE CLEANED UP WITHIN 24HRS. PCB TEST RESULTS 32PPM

Material:
Site ID: 235777
Operable Unit ID: 839720
Operable Unit: 01
Material ID: 535221
Material Code: 0066A
Material Name: UNKNOWN PETROLEUM
Case No.: Not reported
Material FA: Petroleum
Quantity: 3
Units: Gallons
Recovered: No
Resource Affected: Not reported
Oxygenate: False

Tank Test:

Q160 **INDUSTRY CITY ASSOCIATES** **NY HIST UST** **U001835882**
SE **87 35TH STREET** **N/A**
< 1/8 **BKLYN, NY 11232**
0.089 mi.
468 ft. **Site 1 of 5 in cluster Q**

Relative:
Higher

Actual:
11 ft.

HIST UST:
PBS Number: 2-286818
SPDES Number: Not reported
Emergency Contact: DENNIS HOVANEC
Emergency Telephone: (516) 226-8244

INDUSTRY CITY ASSOCIATES (Continued) **U001835882**

Operator:	DENNIS HOVANEC
Operator Telephone:	(718) 965-6173
Owner Name:	INDUSTRY CITY ASSOCIATES
Owner Address:	241 37TH STREET
Owner City,St,Zip:	BKLYN, NY 11232-2409
Owner Telephone:	(718) 965-6173
Owner Type:	Corporate/Commercial
Owner Subtype:	Not reported
Mailing Name:	INDUSTRY CITY ASSOCIATES
Mailing Address:	241 37TH STREET
Mailing Address 2:	Not reported
Mailing City,St,Zip:	BKLYN, NY 11232-2409
Mailing Contact:	DENNIS HOVANEC
Mailing Telephone:	(718) 965-6450
Owner Mark:	First Owner
Facility Status:	1 - Active PBS facility, i.e. total capacity of the PBS tanks is greater than 1,100 gallons, regardless if Subpart 360-14 tanks exist or not at the facility.
Facility Addr2:	Not reported
SWIS ID:	6101
Old PBS Number:	Not reported
Facility Type:	OTHER
Inspected Date:	Not reported
Inspector:	Not reported
Inspection Result:	Not reported
Federal ID:	Not reported
Certification Flag:	False
Certification Date:	05/07/1998
Expiration Date:	07/20/2002
Renew Flag:	False
Renewal Date:	Not reported
Total Capacity:	6000
FAMT:	True
Facility Screen:	No Missing Data
Owner Screen:	No Missing Data
Tank Screen:	No Missing Data
Dead Letter:	False
CBS Number:	Not reported
Town or City:	NEW YORK CITY
County Code:	61
Town or City:	01
Region:	2

Tank Id:	004
Tank Location:	UNDERGROUND
Tank Status:	In Service
Install Date:	07/01/1983
Capacity (gals):	6000
Product Stored:	NOS 1,2, OR 4 FUEL OIL
Tank Type:	Steel/carbon steel
Tank Internal:	None
Tank External:	Painted/Asphalt Coating
Pipe Location:	Aboveground
Pipe Type:	STEEL/IRON
Pipe Internal:	None
Pipe External:	Painted/Asphalt Coating
Second Containment:	Diking

INDUSTRY CITY ASSOCIATES (Continued) **U001835882**

Leak Detection:	None
Overfill Prot:	High Level Alarm
Dispenser:	Suction
Date Tested:	04/01/1998
Next Test Date:	04/01/2003
Missing Data for Tank:	No Missing Data
Date Closed:	Not reported
Test Method:	Horner EZ Check
Deleted:	False
Updated:	True
Lat/long:	Not reported

Q161 **DELTA PACKAGING-87 35TH ST** **FINDS** **1016088494**
SE **87 35TH STREET** **N/A**
< 1/8 **BROOKLYN, NY**
0.089 mi.
468 ft. **Site 2 of 5 in cluster Q**

Relative:
Higher

Actual:
11 ft.

FINDS:

Registry ID: 110009480766

Environmental Interest/Information System

AFS (Aerometric Information Retrieval System (AIRS) Facility Subsystem) replaces the former Compliance Data System (CDS), the National Emission Data System (NEDS), and the Storage and Retrieval of Aerometric Data (SAROAD). AIRS is the national repository for information concerning airborne pollution in the United States. AFS is used to track emissions and compliance data from industrial plants. AFS data are utilized by states to prepare State Implementation Plans to comply with regulatory programs and by EPA as an input for the estimation of total national emissions. AFS is undergoing a major redesign to support facility operating permits required under Title V of the Clean Air Act.

RCRAInfo is a national information system that supports the Resource Conservation and Recovery Act (RCRA) program through the tracking of events and activities related to facilities that generate, transport, and treat, store, or dispose of hazardous waste. RCRAInfo allows RCRA program staff to track the notification, permit, compliance, and corrective action activities required under RCRA.

FIS (New York - Facility Information System) is New York's Department of Environmental Conservation (DEC) information system for tracking environmental facility information found across the State.

Q162 SE < 1/8 0.089 mi. 468 ft. | **PRINTWAY LTD**
87 35TH ST
BROOKLYN, NY 11232 | **RCRA NonGen / NLR**
NY MANIFEST | **1000554303**
NYD986967644

Site 3 of 5 in cluster Q

Relative: Higher

Actual: 11 ft.

RCRA NonGen / NLR:

Date form received by agency:	01/01/2007
Facility name:	PRINTWAY LTD
Facility address:	87 35TH ST BROOKLYN, NY 112322207
EPA ID:	NYD986967644
Mailing address:	35TH ST BROOKLYN, NY 11232
Contact:	Not reported
Contact address:	35TH ST BROOKLYN, NY 11232
Contact country:	US
Contact telephone:	Not reported
Contact email:	Not reported
EPA Region:	02
Classification:	Non-Generator
Description:	Handler: Non-Generators do not presently generate hazardous waste

Owner/Operator Summary:

Owner/operator name:	STEVEN GREGOS
Owner/operator address:	UNKNOWN UNKNOWN, NY 99999
Owner/operator country:	US
Owner/operator telephone:	(212) 555-1212
Legal status:	Private
Owner/Operator Type:	Owner
Owner/Op start date:	Not reported
Owner/Op end date:	Not reported

Owner/operator name:	STEVEN GREGOS
Owner/operator address:	UNKNOWN UNKNOWN, NY 99999
Owner/operator country:	US
Owner/operator telephone:	(212) 555-1212
Legal status:	Private
Owner/Operator Type:	Operator
Owner/Op start date:	Not reported
Owner/Op end date:	Not reported

Handler Activities Summary:

U.S. importer of hazardous waste:	No
Mixed waste (haz. and radioactive):	No
Recycler of hazardous waste:	No
Transporter of hazardous waste:	No
Treater, storer or disposer of HW:	No
Underground injection activity:	No
On-site burner exemption:	No
Furnace exemption:	No
Used oil fuel burner:	No
Used oil processor:	No
User oil refiner:	No
Used oil fuel marketer to burner:	No

PRINTWAY LTD (Continued) **1000554303**

Used oil Specification marketer: No
Used oil transfer facility: No
Used oil transporter: No

Historical Generators:
Date form received by agency: 01/01/2006
Facility name: PRINTWAY LTD
Classification: Not a generator, verified

Date form received by agency: 07/08/1999
Facility name: PRINTWAY LTD
Classification: Not a generator, verified

Date form received by agency: 07/22/1991
Facility name: PRINTWAY LTD
Classification: Small Quantity Generator

Violation Status: No violations found

NY MANIFEST:
EPA ID: NYD986967644
Country: USA
Mailing Name: PRINTWAY LTD
Mailing Contact: JOHN MILLER
Mailing Address: 87 35TH STREET
Mailing Address 2: Not reported
Mailing City: BROOKLYN
Mailing State: NY
Mailing Zip: 11232
Mailing Zip4: Not reported
Mailing Country: USA
Mailing Phone: 718-788-1113

Document ID: NYC1962696
Manifest Status: Completed copy
Trans1 State ID: MU4522
Trans2 State ID: Not reported
Generator Ship Date: 921118
Trans1 Recv Date: 921118
Trans2 Recv Date: Not reported
TSD Site Recv Date: 921118
Part A Recv Date: 921201
Part B Recv Date: 921127
Generator EPA ID: NYD986967644
Trans1 EPA ID: ILD051060408
Trans2 EPA ID: Not reported
TSDF ID: NYD980785760
Waste Code: D001 - NON-LISTED IGNITABLE WASTES
Quantity: 00344
Units: P - Pounds
Number of Containers: 004
Container Type: DM - Metal drums, barrels
Handling Method: R Material recovery of more than 75 percent of the total material.
Specific Gravity: 100
Year: 92

PRINTWAY LTD (Continued) **1000554303**

Document ID:	NYC2048657
Manifest Status:	Completed copy
Trans1 State ID:	JU4818
Trans2 State ID:	Not reported
Generator Ship Date:	921214
Trans1 Recv Date:	921214
Trans2 Recv Date:	Not reported
TSD Site Recv Date:	921214
Part A Recv Date:	921222
Part B Recv Date:	921224
Generator EPA ID:	NYD986967644
Trans1 EPA ID:	ILD051060408
Trans2 EPA ID:	Not reported
TSDF ID:	NYD980785760
Waste Code:	D001 - NON-LISTED IGNITABLE WASTES
Quantity:	00344
Units:	P - Pounds
Number of Containers:	004
Container Type:	DM - Metal drums, barrels
Handling Method:	R Material recovery of more than 75 percent of the total material.
Specific Gravity:	100
Year:	92

Document ID:	NYC1946215
Manifest Status:	Completed copy
Trans1 State ID:	GF4332
Trans2 State ID:	Not reported
Generator Ship Date:	921112
Trans1 Recv Date:	921112
Trans2 Recv Date:	Not reported
TSD Site Recv Date:	921112
Part A Recv Date:	921124
Part B Recv Date:	921124
Generator EPA ID:	NYD986967644
Trans1 EPA ID:	ILD051060408
Trans2 EPA ID:	Not reported
TSDF ID:	NYD980785760
Waste Code:	D001 - NON-LISTED IGNITABLE WASTES
Quantity:	00602
Units:	P - Pounds
Number of Containers:	007
Container Type:	DM - Metal drums, barrels
Handling Method:	R Material recovery of more than 75 percent of the total material.
Specific Gravity:	100
Year:	92

Document ID:	NYC2015302
Manifest Status:	Completed copy
Trans1 State ID:	MU4522
Trans2 State ID:	Not reported
Generator Ship Date:	921204
Trans1 Recv Date:	921204
Trans2 Recv Date:	Not reported
TSD Site Recv Date:	921204
Part A Recv Date:	921214

PRINTWAY LTD (Continued) **1000554303**

Part B Recv Date:	921217
Generator EPA ID:	NYD986967644
Trans1 EPA ID:	ILD051060408
Trans2 EPA ID:	Not reported
TSDF ID:	NYD980785760
Waste Code:	D001 - NON-LISTED IGNITABLE WASTES
Quantity:	00344
Units:	P - Pounds
Number of Containers:	004
Container Type:	DM - Metal drums, barrels
Handling Method:	R Material recovery of more than 75 percent of the total material.
Specific Gravity:	100
Year:	92

Document ID:	NYC1839914
Manifest Status:	Completed copy
Trans1 State ID:	JU4818
Trans2 State ID:	Not reported
Generator Ship Date:	920908
Trans1 Recv Date:	920908
Trans2 Recv Date:	Not reported
TSD Site Recv Date:	920908
Part A Recv Date:	Not reported
Part B Recv Date:	920917
Generator EPA ID:	NYD986967644
Trans1 EPA ID:	ILD051060408
Trans2 EPA ID:	Not reported
TSDF ID:	NYD980785760
Waste Code:	D001 - NON-LISTED IGNITABLE WASTES
Quantity:	00430
Units:	P - Pounds
Number of Containers:	005
Container Type:	DM - Metal drums, barrels
Handling Method:	R Material recovery of more than 75 percent of the total material.
Specific Gravity:	100
Year:	92

Document ID:	NYC1925425
Manifest Status:	Completed copy
Trans1 State ID:	MU4522
Trans2 State ID:	Not reported
Generator Ship Date:	921027
Trans1 Recv Date:	921027
Trans2 Recv Date:	Not reported
TSD Site Recv Date:	921027
Part A Recv Date:	921112
Part B Recv Date:	921110
Generator EPA ID:	NYD986967644
Trans1 EPA ID:	ILD051060408
Trans2 EPA ID:	Not reported
TSDF ID:	NYD980785760
Waste Code:	D001 - NON-LISTED IGNITABLE WASTES
Quantity:	00344
Units:	P - Pounds
Number of Containers:	004

PRINTWAY LTD (Continued) **1000554303**

Container Type:	DM - Metal drums, barrels
Handling Method:	R Material recovery of more than 75 percent of the total material.
Specific Gravity:	100
Year:	92

Document ID:	NYC1997515
Manifest Status:	Completed copy
Trans1 State ID:	JU4818
Trans2 State ID:	Not reported
Generator Ship Date:	920915
Trans1 Recv Date:	920915
Trans2 Recv Date:	Not reported
TSD Site Recv Date:	920915
Part A Recv Date:	Not reported
Part B Recv Date:	920925
Generator EPA ID:	NYD986967644
Trans1 EPA ID:	ILD051060408
Trans2 EPA ID:	Not reported
TSDF ID:	NYD980785760
Waste Code:	D001 - NON-LISTED IGNITABLE WASTES
Quantity:	00430
Units:	P - Pounds
Number of Containers:	005
Container Type:	DM - Metal drums, barrels
Handling Method:	R Material recovery of more than 75 percent of the total material.
Specific Gravity:	100
Year:	92

Document ID:	NYC1883417
Manifest Status:	Completed copy
Trans1 State ID:	MU4522
Trans2 State ID:	Not reported
Generator Ship Date:	921009
Trans1 Recv Date:	921009
Trans2 Recv Date:	Not reported
TSD Site Recv Date:	921009
Part A Recv Date:	921023
Part B Recv Date:	921021
Generator EPA ID:	NYD986967644
Trans1 EPA ID:	ILD051060408
Trans2 EPA ID:	Not reported
TSDF ID:	NYD980785760
Waste Code:	D001 - NON-LISTED IGNITABLE WASTES
Quantity:	00344
Units:	P - Pounds
Number of Containers:	004
Container Type:	DM - Metal drums, barrels
Handling Method:	R Material recovery of more than 75 percent of the total material.
Specific Gravity:	100
Year:	92

Document ID:	NYC2062484
Manifest Status:	Completed copy
Trans1 State ID:	MU4522

PRINTWAY LTD (Continued) **1000554303**

Trans2 State ID:	Not reported
Generator Ship Date:	921228
Trans1 Recv Date:	921228
Trans2 Recv Date:	Not reported
TSD Site Recv Date:	921228
Part A Recv Date:	930108
Part B Recv Date:	930108
Generator EPA ID:	NYD986967644
Trans1 EPA ID:	ILD051060408
Trans2 EPA ID:	Not reported
TSDF ID:	NYD980785760
Waste Code:	D001 - NON-LISTED IGNITABLE WASTES
Quantity:	00430
Units:	P - Pounds
Number of Containers:	005
Container Type:	DM - Metal drums, barrels
Handling Method:	R Material recovery of more than 75 percent of the total material.
Specific Gravity:	100
Year:	92

Document ID:	NYC1913657
Manifest Status:	Completed copy
Trans1 State ID:	GF4332
Trans2 State ID:	Not reported
Generator Ship Date:	921022
Trans1 Recv Date:	921022
Trans2 Recv Date:	Not reported
TSD Site Recv Date:	921022
Part A Recv Date:	921104
Part B Recv Date:	921106
Generator EPA ID:	NYD986967644
Trans1 EPA ID:	ILD051060408
Trans2 EPA ID:	Not reported
TSDF ID:	NYD980785760
Waste Code:	D001 - NON-LISTED IGNITABLE WASTES
Quantity:	00258
Units:	P - Pounds
Number of Containers:	003
Container Type:	DM - Metal drums, barrels
Handling Method:	R Material recovery of more than 75 percent of the total material.
Specific Gravity:	100
Year:	92

Document ID:	NYC2004052
Manifest Status:	Completed copy
Trans1 State ID:	MU4522
Trans2 State ID:	Not reported
Generator Ship Date:	921125
Trans1 Recv Date:	921125
Trans2 Recv Date:	Not reported
TSD Site Recv Date:	921125
Part A Recv Date:	921204
Part B Recv Date:	921209
Generator EPA ID:	NYD986967644
Trans1 EPA ID:	ILD051060408

PRINTWAY LTD (Continued) **1000554303**

Trans2 EPA ID:	Not reported
TSDF ID:	NYD980785760
Waste Code:	D001 - NON-LISTED IGNITABLE WASTES
Quantity:	00344
Units:	P - Pounds
Number of Containers:	004
Container Type:	DM - Metal drums, barrels
Handling Method:	R Material recovery of more than 75 percent of the total material.
Specific Gravity:	100
Year:	92

Document ID:	NYC1872325
Manifest Status:	Completed copy
Trans1 State ID:	JV4818
Trans2 State ID:	Not reported
Generator Ship Date:	920928
Trans1 Recv Date:	920928
Trans2 Recv Date:	Not reported
TSD Site Recv Date:	920928
Part A Recv Date:	Not reported
Part B Recv Date:	921007
Generator EPA ID:	NYD986967644
Trans1 EPA ID:	ILD051060408
Trans2 EPA ID:	Not reported
TSDF ID:	NYD980785760
Waste Code:	D001 - NON-LISTED IGNITABLE WASTES
Quantity:	00430
Units:	P - Pounds
Number of Containers:	005
Container Type:	DM - Metal drums, barrels
Handling Method:	R Material recovery of more than 75 percent of the total material.
Specific Gravity:	100
Year:	92

Document ID:	NYC1850319
Manifest Status:	Completed copy
Trans1 State ID:	JV4818
Trans2 State ID:	Not reported
Generator Ship Date:	920902
Trans1 Recv Date:	920902
Trans2 Recv Date:	Not reported
TSD Site Recv Date:	920902
Part A Recv Date:	Not reported
Part B Recv Date:	920911
Generator EPA ID:	NYD986967644
Trans1 EPA ID:	ILD051060408
Trans2 EPA ID:	Not reported
TSDF ID:	NYD980785760
Waste Code:	D001 - NON-LISTED IGNITABLE WASTES
Quantity:	00430
Units:	P - Pounds
Number of Containers:	005
Container Type:	DM - Metal drums, barrels
Handling Method:	R Material recovery of more than 75 percent of the total material.
Specific Gravity:	100

PRINTWAY LTD (Continued) **1000554303**

Year: 92

Document ID: NYC2172194
Manifest Status: Completed copy
Trans1 State ID: JU4818
Trans2 State ID: Not reported
Generator Ship Date: 930302
Trans1 Recv Date: 930302
Trans2 Recv Date: Not reported
TSD Site Recv Date: 930302
Part A Recv Date: 930312
Part B Recv Date: 930311
Generator EPA ID: NYD986967644
Trans1 EPA ID: ILD051060408
Trans2 EPA ID: Not reported
TSDF ID: NYD980785760
Waste Code: D001 - NON-LISTED IGNITABLE WASTES
Quantity: 00042
Units: G - Gallons (liquids only)* (8.3 pounds)
Number of Containers: 004
Container Type: DM - Metal drums, barrels
Handling Method: R Material recovery of more than 75 percent of the total material.
Specific Gravity: 100
Year: 93

Document ID: NYC1832589
Manifest Status: Completed copy
Trans1 State ID: JV4818
Trans2 State ID: Not reported
Generator Ship Date: 920826
Trans1 Recv Date: 920826
Trans2 Recv Date: Not reported
TSD Site Recv Date: 920826
Part A Recv Date: Not reported
Part B Recv Date: 920904
Generator EPA ID: NYD986967644
Trans1 EPA ID: ILD051060408
Trans2 EPA ID: Not reported
TSDF ID: NYD980785760
Waste Code: D001 - NON-LISTED IGNITABLE WASTES
Quantity: 00516
Units: P - Pounds
Number of Containers: 006
Container Type: DM - Metal drums, barrels
Handling Method: R Material recovery of more than 75 percent of the total material.
Specific Gravity: 100
Year: 92

Document ID: NYC1859861
Manifest Status: Completed copy
Trans1 State ID: JU4818
Trans2 State ID: Not reported
Generator Ship Date: 920922
Trans1 Recv Date: 920922

PRINTWAY LTD (Continued) **1000554303**

Trans2 Recv Date:	Not reported
TSD Site Recv Date:	920922
Part A Recv Date:	Not reported
Part B Recv Date:	920930
Generator EPA ID:	NYD986967644
Trans1 EPA ID:	ILD051060408
Trans2 EPA ID:	Not reported
TSDF ID:	NYD980785760
Waste Code:	D001 - NON-LISTED IGNITABLE WASTES
Quantity:	00430
Units:	P - Pounds
Number of Containers:	005
Container Type:	DM - Metal drums, barrels
Handling Method:	R Material recovery of more than 75 percent of the total material.
Specific Gravity:	100
Year:	92

Document ID:	NYC1917314
Manifest Status:	Completed copy
Trans1 State ID:	GF4332
Trans2 State ID:	Not reported
Generator Ship Date:	921104
Trans1 Recv Date:	921104
Trans2 Recv Date:	Not reported
TSD Site Recv Date:	921104
Part A Recv Date:	921118
Part B Recv Date:	921116
Generator EPA ID:	NYD986967644
Trans1 EPA ID:	ILD051060408
Trans2 EPA ID:	Not reported
TSDF ID:	NYD980785760
Waste Code:	D001 - NON-LISTED IGNITABLE WASTES
Quantity:	00602
Units:	P - Pounds
Number of Containers:	007
Container Type:	DM - Metal drums, barrels
Handling Method:	R Material recovery of more than 75 percent of the total material.
Specific Gravity:	100
Year:	92

Document ID:	NYC1894915
Manifest Status:	Completed copy
Trans1 State ID:	AP6277
Trans2 State ID:	Not reported
Generator Ship Date:	921016
Trans1 Recv Date:	921016
Trans2 Recv Date:	Not reported
TSD Site Recv Date:	921016
Part A Recv Date:	921029
Part B Recv Date:	921105
Generator EPA ID:	NYD986967644
Trans1 EPA ID:	ILD051060408
Trans2 EPA ID:	Not reported
TSDF ID:	NYD980785760
Waste Code:	D001 - NON-LISTED IGNITABLE WASTES

PRINTWAY LTD (Continued) **1000554303**

Quantity:	00258
Units:	P - Pounds
Number of Containers:	003
Container Type:	DM - Metal drums, barrels
Handling Method:	R Material recovery of more than 75 percent of the total material.
Specific Gravity:	100
Year:	92

Document ID:	NYC2094557
Manifest Status:	Completed copy
Trans1 State ID:	JU4818
Trans2 State ID:	Not reported
Generator Ship Date:	930112
Trans1 Recv Date:	930112
Trans2 Recv Date:	Not reported
TSD Site Recv Date:	930112
Part A Recv Date:	930121
Part B Recv Date:	930122
Generator EPA ID:	NYD986967644
Trans1 EPA ID:	ILD051060408
Trans2 EPA ID:	Not reported
TSDF ID:	NYD980785760
Waste Code:	D001 - NON-LISTED IGNITABLE WASTES
Quantity:	00045
Units:	G - Gallons (liquids only)* (8.3 pounds)
Number of Containers:	004
Container Type:	DM - Metal drums, barrels
Handling Method:	R Material recovery of more than 75 percent of the total material.
Specific Gravity:	100
Year:	93

R163 **51 9TH ST** **NY Spills** **S102961854**
NE **GOWANUS CANAL & 2ND AVE** **N/A**
< 1/8 **BROOKLYN, NY**
0.095 mi.
503 ft. **Site 1 of 6 in cluster R**

Relative:
Lower

Actual:
0 ft.

SPILLS:

Facility ID:	9709837
Facility Type:	ER
DER Facility ID:	134106
Site ID:	158710
DEC Region:	2
Spill Date:	11/24/1997
Spill Number/Closed Date:	9709837 / 11/24/1997
Spill Cause:	Unknown
Spill Class:	Known release with minimal potential for fire or hazard. DEC Response. Willing Responsible Party. Corrective action taken.
SWIS:	2401
Investigator:	KSTANG
Referred To:	Not reported
Reported to Dept:	11/24/1997
CID:	366
Water Affected:	Not reported
Spill Source:	Commercial Vehicle
Spill Notifier:	Fire Department
Cleanup Ceased:	Not reported

51 9TH ST (Continued) **S102961854**

Cleanup Meets Std:	False
Last Inspection:	Not reported
Recommended Penalty:	False
UST Trust:	False
Remediation Phase:	0
Date Entered In Computer:	11/24/1997
Spill Record Last Update:	10/3/2002
Spiller Name:	Not reported
Spiller Company:	N & D TRANSPORTATION
Spiller Address:	Not reported
Spiller City,St,Zip:	NORTH SMITHFIELD, RI
Spiller Company:	001
Contact Name:	Not reported
Contact Phone:	Not reported
DEC Memo:	Prior to Sept, 2004 data translation this spill Lead_DEC Field was "TANG"
Remarks:	SPILL FROM A TRUCK SADDLE TANK. SPILL IS CONTAINED.

Material:

Site ID:	158710
Operable Unit ID:	1056206
Operable Unit:	01
Material ID:	553386
Material Code:	0008
Material Name:	Diesel
Case No.:	Not reported
Material FA:	Petroleum
Quantity:	20
Units:	Gallons
Recovered:	No
Resource Affected:	Not reported
Oxygenate:	False

Tank Test:

R164
NE
< 1/8
0.095 mi.
503 ft.

GOWANUS SUBSTATION **NY Spills** **S105141992**
27TH STREET AT THIRD AVE **N/A**
BROOKLYN, NY

Site 2 of 6 in cluster R

Relative:
Lower

Actual:
0 ft.

SPILLS:

Facility ID:	0105928
Facility Type:	ER
DER Facility ID:	126147
Site ID:	148209
DEC Region:	2
Spill Date:	9/4/2001
Spill Number/Closed Date:	0105928 / 5/6/2002
Spill Cause:	Unknown
Spill Class:	Known release with minimal potential for fire or hazard. DEC Response. Willing Responsible Party. Corrective action taken.
SWIS:	2401
Investigator:	JHOCONNE
Referred To:	Not reported
Reported to Dept:	9/4/2001
CID:	204

GOWANUS SUBSTATION (Continued) **S105141992**

Water Affected:	Not reported
Spill Source:	Unknown
Spill Notifier:	Local Agency
Cleanup Ceased:	Not reported
Cleanup Meets Std:	False
Last Inspection:	Not reported
Recommended Penalty:	False
UST Trust:	False
Remediation Phase:	0
Date Entered In Computer:	9/4/2001
Spill Record Last Update:	8/26/2002
Spiller Name:	Not reported
Spiller Company:	UNKNOWN
Spiller Address:	Not reported
Spiller City,St,Zip:	ZZ -
Spiller Company:	001
Contact Name:	STEVE ROMERO
Contact Phone:	(212) 580-6763
DEC Memo:	Prior to Sept, 2004 data translation this spill Lead_DEC Field was "O'CONNELL"reference spill #0111289E2MIS NO. 139-268:M. ROSA # 58652 SSO GOWANUS S.S. 27 ST & 3 AVE REPORTS WHILE MAKING INSPECTION OF C.P. (COOLING PLANT # 4 ON HI-FDR. 42) HE FOUND APPROX 4 OZ UNKNOWN OIL (IT IS POSSIBLE OIL COULD HAVE COME FROM THE COOLING PLANT SYSTEM) ON 150 GALLONS WATER. OIL AND WATER IS CONTAINED TO MOAT ON SOIL & BLUE STONE IN STATION. THEREWAS NO SIGNS OF FIRE OR SMOKE. NO PRIVATE PROPERTY AFFECTED. LIQUID IS CONTAINED, NO SEWERS OR WATERWAYS AFFECTED. SINCE THEY DID NOT SEE WERE OIL CAME FROM AT THIS TIME , THEY CALL FOR CHEM LAB TO COME TO LOCATION AND TAKE A LIQUID SAMPLE AND REQUEST A EMERG PRIORITY FOR PCB SAMPLE RESULTS. CHEM LAB WILL GIVE US A CHAIN OF CUSTODY NUMBER. CLEANUP PENDING SAMPLE RESULTS. HE PLACED E.S.TAG # 048-0199.UPDATE - 05-SEP-2001 09:52 HRS. LSN# 01-08790 , SAMPLE TYPE: OIL, AROCLOR: 1260, RESULT: < 1. PPM.10/22/01 17:52As per the clean up supervisor P. Vieira # 16791, clean harbors came in on 09/04/01 from 07:10 to 23:00 and removed/recovered any liquid/solids, also removed all traces of visible oils. The solid/liquid waste was vacuumed out, cleaned and any additional liquid was removed again. The waste genereated was solid and approximately 150 gallons. The operator noticed approximately 4 oz of oil in 150 gallons of water which was contained in the moat.04/23/02Under maximo work order 0000126713 the source of the, the water leak, was repaired by replacing the float device. This also covers incident # 139228 which was called in on aug 31,2002 and pertains to the same incident. The incident may be closed.17-JUN-2002.Mary Moran, Area Planner, reports during inspection, historic contamination was found at C4. The flooring consists of a welded metal plate over a sub floor-however. Soiled bluestone was recently removed, however marriage roll is in place on bluestone and 2 small pools are in place underneath pumps. This plant is not known to have a concrete moat. The substance is unknown, however it is likely to be identified as dielectric fluid. The source of contamination is unknown. The cause of contamination isunknown. A station remediation plan will be prepared to determine the priority order for addressing this and other historic incidents as per SSO's letter to NYSDEC region II dated February 20, 2002. Housekeeping and maintenance activities, as required, will be documented.8/26/02The June 17, 2002 update above will be transferred to e2mis incident # 141551 - due to the fact that the DEC officially closed this incident

GOWANUS SUBSTATION (Continued) **S105141992**

on May 6, 2002 and therefore the update should never have been entered. The stop date and resolved date have been entered and the status has been changed to CLOSE. No additional updates will be entered in this incident.

Remarks: 4 OUNCES ON 150 GALOONS WATER - ALL WATER IN MOAT ON SOIL AND BLUESTONE

Material:

Site ID:	148209
Operable Unit ID:	844398
Operable Unit:	01
Material ID:	530816
Material Code:	0066A
Material Name:	UNKNOWN PETROLEUM
Case No.:	Not reported
Material FA:	Petroleum
Quantity:	1
Units:	Gallons
Recovered:	No
Resource Affected:	Not reported
Oxygenate:	False

Tank Test:

R165
NE
< 1/8
0.095 mi.
503 ft.

GOWANUS SUBSTATION **NY Spills** **S106000477**
3RD AVE & 27TH STREET **N/A**
BROOKLYN, NY

Site 3 of 6 in cluster R

Relative:
Lower

Actual:
0 ft.

SPILLS:

Facility ID:	0110033
Facility Type:	ER
DER Facility ID:	115137
Site ID:	133998
DEC Region:	2
Spill Date:	1/17/2002
Spill Number/Closed Date:	0110033 / 9/19/2008
Spill Cause:	Equipment Failure
Spill Class:	Known release with minimal potential for fire or hazard. DEC Response. Willing Responsible Party. Corrective action taken.
SWIS:	2401
Investigator:	JHOCONNE
Referred To:	Not reported
Reported to Dept:	1/17/2002
CID:	282
Water Affected:	Not reported
Spill Source:	Commercial/Industrial
Spill Notifier:	Responsible Party
Cleanup Ceased:	Not reported
Cleanup Meets Std:	False
Last Inspection:	Not reported
Recommended Penalty:	False
UST Trust:	False
Remediation Phase:	0
Date Entered In Computer:	1/17/2002
Spill Record Last Update:	9/19/2008

GOWANUS SUBSTATION (Continued) **S106000477**

Spiller Name:	SAME
Spiller Company:	CON ED
Spiller Address:	4 IRVING PLACE
Spiller City,St,Zip:	MANHATTAN, NY 10023
Spiller Company:	001
Contact Name:	ANTHONY NATALE
Contact Phone:	(212) 580-6763
DEC Memo:	09/19/08 - See eDocs for Con Ed report detailing cleanup and closure.Prior to Sept, 2004 data translation this spill Lead_DEC Field was "FOLEY"Con Ed e2mis #140961 Notes:1-17-02 1635hrsReactor #18 radiator and pipe leading to main body of bank #1 leaked 1-1/2 pints dielectric fluid onto concrete floor. Records show 2ppm from 1/6/99. Pads were placed. Area taped off. Maintenance notified for repairs and cleanup.1-17-02 1825hrsG. Henry, S/S/O with Substation Operations reports cleanup complete at this time.4/4/24 0923hrsMaximo work order #0000145344.
Remarks:	a reactor failed causing the spill spill is going to take more than 2 hours to clean up.no sewers or waterways no smoke or fire or private property

Material:

Site ID:	133998
Operable Unit ID:	847150
Operable Unit:	01
Material ID:	527666
Material Code:	0541A
Material Name:	DIELECTRIC FLUID
Case No.:	Not reported
Material FA:	Petroleum
Quantity:	1
Units:	Gallons
Recovered:	No
Resource Affected:	Not reported
Oxygenate:	False

Tank Test:

R166 **GOWANUS SUB STATION** **NY Spills** **S104953348**
NE **3RD AVE/27TH STREET** **N/A**
< 1/8 **BROOKLYN, NY**
0.095 mi.
503 ft. **Site 4 of 6 in cluster R**

Relative:
Lower

Actual:
0 ft.

SPILLS:

Facility ID:	0013030
Facility Type:	ER
DER Facility ID:	272058
Site ID:	269854
DEC Region:	2
Spill Date:	3/12/2001
Spill Number/Closed Date:	0013030 / 8/14/2001
Spill Cause:	Unknown
Spill Class:	Known release with minimal potential for fire or hazard. DEC Response. Willing Responsible Party. Corrective action taken.
SWIS:	2401
Investigator:	KMFOLEY
Referred To:	Not reported

GOWANUS SUB STATION (Continued) **S104953348**

Reported to Dept:	3/12/2001
CID:	233
Water Affected:	Not reported
Spill Source:	Commercial/Industrial
Spill Notifier:	Responsible Party
Cleanup Ceased:	Not reported
Cleanup Meets Std:	False
Last Inspection:	Not reported
Recommended Penalty:	False
UST Trust:	False
Remediation Phase:	0
Date Entered In Computer:	3/12/2001
Spill Record Last Update:	8/14/2001
Spiller Name:	CALLER
Spiller Company:	CON ED
Spiller Address:	4 IRVING PLACE
Spiller City,St,Zip:	MANHATTAN, NY
Spiller Company:	001
Contact Name:	Not reported
Contact Phone:	Not reported
DEC Memo:	Prior to Sept, 2004 data translation this spill Lead_DEC Field was "FOLEY"Cross reference #0012528.
Remarks:	con ed # 135888 oil in a moat clean is underway at this time

Material:

Site ID:	269854
Operable Unit ID:	834566
Operable Unit:	01
Material ID:	539757
Material Code:	0541A
Material Name:	DIELECTRIC FLUID
Case No.:	Not reported
Material FA:	Petroleum
Quantity:	1
Units:	Gallons
Recovered:	No
Resource Affected:	Not reported
Oxygenate:	False

Tank Test:

R167 **GOWANUS SUBSTATION** **NY Spills** **S106737053**
NE **3RD AVE/27TH STREET** **N/A**
< 1/8 **BROOKLYN, NY**
0.095 mi.
503 ft. **Site 5 of 6 in cluster R**

Relative:
Lower

Actual:
0 ft.

SPILLS:

Facility ID:	0411513
Facility Type:	ER
DER Facility ID:	272058
Site ID:	336728
DEC Region:	2
Spill Date:	1/26/2005
Spill Number/Closed Date:	0411513 / 5/27/2005
Spill Cause:	Equipment Failure
Spill Class:	Known release with minimal potential for fire or hazard. DEC Response.

GOWANUS SUBSTATION (Continued) **S106737053**

	Willing Responsible Party. Corrective action taken.
SWIS:	2401
Investigator:	JHOCONNE
Referred To:	Not reported
Reported to Dept:	1/26/2005
CID:	444
Water Affected:	Not reported
Spill Source:	Commercial/Industrial
Spill Notifier:	Responsible Party
Cleanup Ceased:	Not reported
Cleanup Meets Std:	False
Last Inspection:	Not reported
Recommended Penalty:	False
UST Trust:	False
Remediation Phase:	0
Date Entered In Computer:	1/26/2005
Spill Record Last Update:	5/27/2005
Spiller Name:	ERT DESK
Spiller Company:	CEMENT PAD
Spiller Address:	3RD AVE/ 27TH STREET
Spiller City,St,Zip:	BROOKLYN, NY
Spiller Company:	001
Contact Name:	ERT DESK
Contact Phone:	(212) 580-8383
DEC Memo:	e2mis no. 156972:1-26-05 11:05HRS G. HOFFMAN 20182 REPORTS TWO PINTS OF NON PCB DIELECTRIC OIL LEAKED ONTO CEMENT PAD FROM PHASE ANGLE REGULATOR IN STATION. PADS WERE PLACED UNDER EQUIPMENT AND REPAIRS AND CLEANUP PENDING IN A FEW HOURS. TAG 0480024 WAS PLACED. NO SAMPLE NEEDED, EQUIPMENT MARKED WITH NON PCB TAG. CLEANUP PENDING CLEANUP CREW.UPDATE 2/04/05Operator G. Hoffman notified me that cleanup was performed on the Jan. 28th. Repairs were also made by Transformer group. Transformer group 's Supervisorwe send me an update on what repairs were made and how much waste was generated. W.O. 296111 indicates hrs charged to this job.UPDATE 2/5/05Supervisor for TR group R. Betancourt #03719, states his mechanics tighten flange bolts on flange valve. He checked the valve and the leak has stopped. A 55gallon drum was generated of oilydebris. Leak submitted for closure.
	Not reported
Remarks:	NO TO 5 QUESTIONS, CLEAN UP PENDING RESOURSES, 2 PINTS LEAKED: CONED # 156972

Material:

Site ID:	336728
Operable Unit ID:	1098735
Operable Unit:	01
Material ID:	578918
Material Code:	0541A
Material Name:	DIELECTRIC FLUID
Case No.:	Not reported
Material FA:	Petroleum
Quantity:	0
Units:	Gallons
Recovered:	No
Resource Affected:	Not reported
Oxygenate:	False

Tank Test:

R168 NE < 1/8 0.095 mi. 503 ft. | **GOWANUS SUB STATION 3RD AVE & 27TH STREET BROOKLYN, NY** | **NY Spills** | **S104953345 N/A**

Site 6 of 6 in cluster R

Relative: Lower

Actual: 0 ft.

SPILLS:

Facility ID:	0104431
Facility Type:	ER
DER Facility ID:	115137
Site ID:	329840
DEC Region:	2
Spill Date:	7/25/2001
Spill Number/Closed Date:	0104431 / 8/1/2001
Spill Cause:	Equipment Failure
Spill Class:	Known release with minimal potential for fire or hazard. DEC Response. Willing Responsible Party. Corrective action taken.
SWIS:	2401
Investigator:	KMFOLEY
Referred To:	Not reported
Reported to Dept:	7/25/2001
CID:	252
Water Affected:	Not reported
Spill Source:	Commercial/Industrial
Spill Notifier:	Responsible Party
Cleanup Ceased:	Not reported
Cleanup Meets Std:	False
Last Inspection:	Not reported
Recommended Penalty:	False
UST Trust:	False
Remediation Phase:	0
Date Entered In Computer:	7/25/2001
Spill Record Last Update:	8/1/2001
Spiller Name:	JIMMY FOX
Spiller Company:	GOWANUS SUB STATION
Spiller Address:	3RD AVE & 27TH ST
Spiller City,St,Zip:	BROOKLYN, ZZ
Spiller Company:	001
Contact Name:	JIMMY FOX
Contact Phone:	(212) 580-6763
DEC Memo:	Prior to Sept, 2004 data translation this spill Lead_DEC Field was "FOLEY"Con Ed e2mis Notes:7/25/01 10 drops of dielectric fluid from drain valve onto cement pad under CP#2 associated with feeders 42232 & 42G13. Pads were placed.7/27/01 On 7/25 G. Hoffman cleaned up valve box using absorbant materials. No further leak was evident.DEC Inspector Notes:7/31/01 Foley inspected CP#2 drain valve and surrounding area. No stains were found. Equipment was not leaking. (KMF 8/1/01)
Remarks:	10 DROPS SPILLED ONTO CONCRETE PAD-SAMPLE TAKEN - CLEANUP PENDINGRESULTS. CON ED #138482

Material:

Site ID:	329840
Operable Unit ID:	842810
Operable Unit:	01
Material ID:	532923
Material Code:	0541A
Material Name:	DIELECTRIC FLUID
Case No.:	Not reported
Material FA:	Petroleum

GOWANUS SUB STATION (Continued) **S104953345**

Quantity:	0
Units:	Gallons
Recovered:	No
Resource Affected:	Not reported
Oxygenate:	False

Tank Test:

Facility ID:	0201428
Facility Type:	ER
DER Facility ID:	115137
Site ID:	329841
DEC Region:	2
Spill Date:	5/8/2002
Spill Number/Closed Date:	0201428 / 12/20/2005
Spill Cause:	Equipment Failure
Spill Class:	Known release with minimal potential for fire or hazard. DEC Response. Willing Responsible Party. Corrective action taken.
SWIS:	2401
Investigator:	JHOCONNE
Referred To:	Not reported
Reported to Dept:	5/8/2002
CID:	205
Water Affected:	Not reported
Spill Source:	Commercial/Industrial
Spill Notifier:	Responsible Party
Cleanup Ceased:	Not reported
Cleanup Meets Std:	False
Last Inspection:	Not reported
Recommended Penalty:	False
UST Trust:	False
Remediation Phase:	0
Date Entered In Computer:	5/8/2002
Spill Record Last Update:	12/20/2005
Spiller Name:	CALLER
Spiller Company:	CON ED
Spiller Address:	4 IRVING PLACE
Spiller City,St,Zip:	NEW YORK, NY 10003
Spiller Company:	001
Contact Name:	CALLER
Contact Phone:	Not reported
DEC Memo:	Prior to Sept, 2004 data translation this spill Lead_DEC Field was "O'CONNELL"E2mis no. 142-720:08-MAY-2002 11:20 HRS.SUB-STATION OPER. DEPT. SR.SUB-STATION OPER. R.COLE EMP# 52177REPORTS: WHILE ON LOCATION FOR MAINTENANCE WORK FOUND: A DRY STAIN APPROX. 18" IN DIAMETER CONSISTING OF APPROX. 5 oz OFTRANSFORMER DIELECTRIC FLUID FROM PHASE ANGLE REGULATOR # 14 COOLING FIN ON TO CONCRETE. THE EQUIPMENT IS DRIPPING AT ARATE OF APPROX. 0 DROPS PER 10 MINUTE. SPILL IS CONTAINED WITH ABSORBENT PADS. NO SAMPLE TAKEN . CLEANUP STARTED 08-MAY-2002 11:10 HRS. HISTORICAL RECORDS INDICATE < 1.PPM., LAB-SEQ# 00-09437, 07-OCT-200008-MAY-2002 11:20 HRS.SUB-STATION OPER. DEPT. SR.SUB-STATION OPER. R.COLE EMP# 52177REPORTS: WHILE ON LOCATION FOR MAINTENANCE WORK FOUND: A DRY STAIN APPROX. 18" IN DIAMETER CONSISTING OF APPROX. 5oz OF TRANSFORMER DIELECTRIC FLUID FROM PHASE ANGLE REGULATOR # 14 COOLING FINN ON TO CONCRETE. THE EQUIPMENT IS DRIPPING AT A RATE OF APPROX. 0 DROPS PER 10 MINUTE. NO

GOWANUS SUB STATION (Continued) **S104953345**

WATER INVOLVED. SPILL IS CONTAINED WITH ABSORBENT PADS. NO SEWERS OR WATER WAYS APPEAR TO BE AFFECTED. THERE IS NOT NOW NOR WAS THERE PRIOR FIRE INVOLVEMENT .THERE IS NOT NOW NOR WAS THERE PRIOR SMOKE INVOLVEMENT. THERE WERE NO INJURIES RELATED TO THIS INCIDENT. THERE ARE NO INCLEMENT WEATHER CONDITIONS OR HAZARD THAT CONTRIBUTED TO THIS SPILL . NO PRIVATE PROPERTY AFFECTED. OWNER OF SUBSTANCES IS CONED. ENIVIR. TAG# 048-0130 PLACED. NO SAMPLE TAKEN . CLEANUP STARTED 08-MAY-2002 11:10 HRS. HISTORICAL RECORDS INDICATE < 1.PPM., LAB-SEQ# 00-09437, 07-OCT- 2000

Remarks: LEAK FROM COOLING FIN OF #14 PHASE ANGLE REGULATOR. CON ED # 142720.

Material:

Site ID:	329841
Operable Unit ID:	852394
Operable Unit:	01
Material ID:	522848
Material Code:	0541A
Material Name:	DIELECTRIC FLUID
Case No.:	Not reported
Material FA:	Petroleum
Quantity:	1
Units:	Gallons
Recovered:	No
Resource Affected:	Not reported
Oxygenate:	False

Tank Test:

Facility ID:	0013026
Facility Type:	ER
DER Facility ID:	115137
Site ID:	329839
DEC Region:	2
Spill Date:	3/12/2001
Spill Number/Closed Date:	0013026 / 5/6/2002
Spill Cause:	Equipment Failure
Spill Class:	Known release with minimal potential for fire or hazard. DEC Response. Willing Responsible Party. Corrective action taken.
SWIS:	2401
Investigator:	KMFOLEY
Referred To:	Not reported
Reported to Dept:	3/12/2001
CID:	233
Water Affected:	Not reported
Spill Source:	Commercial/Industrial
Spill Notifier:	Responsible Party
Cleanup Ceased:	Not reported
Cleanup Meets Std:	False
Last Inspection:	Not reported
Recommended Penalty:	False
UST Trust:	False
Remediation Phase:	0
Date Entered In Computer:	3/12/2001
Spill Record Last Update:	5/6/2002
Spiller Name:	CALLER
Spiller Company:	CON ED

GOWANUS SUB STATION (Continued) **S104953345**

Spiller Address: 4 IRVING PLACE
Spiller City,St,Zip: MANHATTAN, NY
Spiller Company: 001
Contact Name: Not reported
Contact Phone: Not reported
DEC Memo: Prior to Sept, 2004 data translation this spill Lead_DEC Field was "FOLEY"Con Ed e2mis #135887Found 1/4oz dielectric fluid on steel diamondplate floor in circulating plant #1 coming from V60.7/27/01 AllState PowerVac cleaned the moats and diamondplate floors of CP1 through CP4.Maximo work order #000158755 assigned for repairs.DEC Inspector Notes:Foley and O'Connell inspected substation on 5/2/02. Valves have been monitored for leaks since last DEC inspection on 7/31/01. Valves do not appear to be leaking. (KMF 5/6/02)
Remarks: con ed # 135887 valve leaked onto a piece of diamond plate clean up to start asap

Material:
Site ID: 329839
Operable Unit ID: 834558
Operable Unit: 01
Material ID: 552814
Material Code: 0541A
Material Name: DIELECTRIC FLUID
Case No.: Not reported
Material FA: Petroleum
Quantity: 1
Units: Gallons
Recovered: No
Resource Affected: Not reported
Oxygenate: False

Tank Test:

O169 **PIERS SERVICE** **NY AST** **U003128207**
SW **3901 1ST AVENUE** **NY HIST AST** **N/A**
< 1/8 **BROOKLYN, NY 11232**
0.097 mi.
510 ft. **Site 3 of 18 in cluster O**

Relative:
Higher

Actual:
10 ft.

AST:
Region: STATE
DEC Region: 2
Site Status: Unregulated
Facility Id: 2-600385
Program Type: PBS
UTM X: 583428.87190000003
UTM Y: 4501024.4920600001
Expiration Date: N/A
Site Type: Other

Affiliation Records:
Site Id: 22368
Affiliation Type: Facility Owner
Company Name: VINCENT ADINOLFI
Contact Type: Not reported
Contact Name: Not reported
Address1: 2022 EAST 58TH STREET

PIERS SERVICE (Continued) **U003128207**

Address2:	Not reported
City:	BROOKLYN
State:	NY
Zip Code:	11234
Country Code:	001
Phone:	(718) 252-1620
EMail:	Not reported
Fax Number:	Not reported
Modified By:	TRANSLAT
Date Last Modified:	3/4/2004

Site Id:	22368
Affiliation Type:	Mail Contact
Company Name:	PIERS SERVICE INC
Contact Type:	Not reported
Contact Name:	VINCENT ADINOLFI
Address1:	3901 1ST AVENUE
Address2:	Not reported
City:	BROOKLYN
State:	NY
Zip Code:	11232
Country Code:	001
Phone:	(718) 499-2860
EMail:	Not reported
Fax Number:	Not reported
Modified By:	TRANSLAT
Date Last Modified:	3/4/2004

Site Id:	22368
Affiliation Type:	On-Site Operator
Company Name:	PIERS SERVICE
Contact Type:	Not reported
Contact Name:	VINCENT ADINOLFI
Address1:	Not reported
Address2:	Not reported
City:	Not reported
State:	NN
Zip Code:	Not reported
Country Code:	001
Phone:	(718) 499-2860
EMail:	Not reported
Fax Number:	Not reported
Modified By:	TRANSLAT
Date Last Modified:	3/4/2004

Site Id:	22368
Affiliation Type:	Emergency Contact
Company Name:	VINCENT ADINOLFI
Contact Type:	Not reported
Contact Name:	STEVEN LINKSMAN
Address1:	Not reported
Address2:	Not reported
City:	Not reported
State:	NN
Zip Code:	Not reported
Country Code:	001
Phone:	(305) 937-4615

PIERS SERVICE (Continued) **U003128207**

EMail:	Not reported
Fax Number:	Not reported
Modified By:	TRANSLAT
Date Last Modified:	3/4/2004

Tank Info:

Tank Number:	001
Tank Id:	42417
Material Code:	0009
Common Name of Substance:	Gasoline

Equipment Records:

	H00 - Tank Leak Detection - None
	A00 - Tank Internal Protection - None
	D01 - Pipe Type - Steel/Carbon Steel/Iron
	J02 - Dispenser - Suction Dispenser
	B01 - Tank External Protection - Painted/Asphalt Coating
	F00 - Pipe External Protection - None
	G00 - Tank Secondary Containment - None
	C02 - Pipe Location - Underground/On-ground
	I00 - Overfill - None
Tank Location:	6
Tank Type:	Steel/Carbon Steel/Iron
Tank Status:	Closed - In Place
Pipe Model:	Not reported
Install Date:	Not reported
Capacity Gallons:	550
Tightness Test Method:	NN
Date Test:	Not reported
Next Test Date:	Not reported
Date Tank Closed:	09/01/1991
Register:	True
Modified By:	TRANSLAT
Last Modified:	03/04/2004
Material Name:	Gasoline

Tank Number:	002
Tank Id:	42418
Material Code:	0009
Common Name of Substance:	Gasoline

Equipment Records:

	G00 - Tank Secondary Containment - None
	I00 - Overfill - None
	B01 - Tank External Protection - Painted/Asphalt Coating
	F00 - Pipe External Protection - None
	H00 - Tank Leak Detection - None
	A00 - Tank Internal Protection - None
	D01 - Pipe Type - Steel/Carbon Steel/Iron
	J02 - Dispenser - Suction Dispenser
	C02 - Pipe Location - Underground/On-ground
Tank Location:	6
Tank Type:	Steel/Carbon Steel/Iron
Tank Status:	Closed - In Place

PIERS SERVICE (Continued) **U003128207**

Pipe Model:	Not reported
Install Date:	Not reported
Capacity Gallons:	550
Tightness Test Method:	NN
Date Test:	Not reported
Next Test Date:	Not reported
Date Tank Closed:	09/01/1991
Register:	True
Modified By:	TRANSLAT
Last Modified:	03/04/2004
Material Name:	Gasoline

Tank Number:	003
Tank Id:	42419
Material Code:	0009
Common Name of Substance:	Gasoline

Equipment Records:

H00 - Tank Leak Detection - None
A00 - Tank Internal Protection - None
D01 - Pipe Type - Steel/Carbon Steel/Iron
J02 - Dispenser - Suction Dispenser
B01 - Tank External Protection - Painted/Asphalt Coating
F00 - Pipe External Protection - None
G00 - Tank Secondary Containment - None
C02 - Pipe Location - Underground/On-ground
I00 - Overfill - None

Tank Location:	6
Tank Type:	Steel/Carbon Steel/Iron
Tank Status:	Closed - In Place
Pipe Model:	Not reported
Install Date:	Not reported
Capacity Gallons:	550
Tightness Test Method:	NN
Date Test:	Not reported
Next Test Date:	Not reported
Date Tank Closed:	09/01/1991
Register:	True
Modified By:	TRANSLAT
Last Modified:	03/04/2004
Material Name:	Gasoline

HIST AST:

PBS Number:	2-600385
SWIS Code:	6101
Operator:	VINCENT ADINOLFI
Facility Phone:	(718) 499-2860
Facility Addr2:	3901 1ST AVENUE
Facility Type:	OTHER
Emergency:	STEVEN LINKSMAN
Emergency Tel:	(305) 937-4615
Old PBSNO:	Not reported
Date Inspected:	Not reported
Inspector:	Not reported
Result of Inspection:	Not reported

PIERS SERVICE (Continued) **U003128207**

Owner Name:	VINCENT ADINOLFI
Owner Address:	2022 EAST 58TH STREET
Owner City,St,Zip:	BROOKLYN, NY 11234
Federal ID:	Not reported
Owner Tel:	(718) 252-1620
Owner Type:	Private Resident
Owner Subtype:	Not reported
Mailing Contact:	VINCENT ADINOLFI
Mailing Name:	PIERS SERVICE INC
Mailing Address:	3901 1ST AVENUE
Mailing Address 2:	Not reported
Mailing City,St,Zip:	BROOKLYN, NY 11232
Mailing Telephone:	(718) 499-2860
Owner Mark:	First Owner
Facility Status:	2 - Unregulated by PBS (the total capacity is less than 1,101 gallons) and Subpart 360-14.
Certification Flag:	False
Certification Date:	Not reported
Expiration:	10/11/1996
Renew Flag:	False
Renew Date:	Not reported
Total Capacity:	0
FAMT:	True
Facility Screen:	No Missing Data
Owner Screen:	No Missing Data
Tank Screen:	0
Dead Letter:	False
CBS Number:	Not reported
Town or City:	NEW YORK CITY
County Code:	61
Town or City Code:	01
Region:	2

Tank ID:	001
Tank Location:	UNDERGROUND, VAULTED, WITH ACCESS
Tank Status:	Closed-In Place
Install Date:	Not reported
Capacity (Gal):	550
Product Stored:	UNLEADED GASOLINE
Tank Type:	Steel/carbon steel
Tank Internal:	0
Tank External:	1
Pipe Location:	Underground
Pipe Type:	STEEL/IRON
Pipe Internal:	None
Pipe External:	0
Tank Containment:	None
Leak Detection:	0
Overfill Protection:	0
Dispenser Method:	Suction
Date Tested:	Not reported
Next Test Date:	Not reported
Missing Data for Tank:	No Missing Data
Date Closed:	09/01/1991
Test Method:	Not reported
Deleted:	False
Updated:	True

PIERS SERVICE (Continued) **U003128207**

SPDES Number: Not reported
Lat/Long: Not reported

Tank ID: 002
Tank Location: UNDERGROUND, VAULTED, WITH ACCESS
Tank Status: Closed-In Place
Install Date: Not reported
Capacity (Gal): 550
Product Stored: UNLEADED GASOLINE
Tank Type: Steel/carbon steel
Tank Internal: 0
Tank External: 1
Pipe Location: Underground
Pipe Type: STEEL/IRON
Pipe Internal: None
Pipe External: 0
Tank Containment: None
Leak Detection: 0
Overfill Protection: 0
Dispenser Method: Suction
Date Tested: Not reported
Next Test Date: Not reported
Missing Data for Tank: No Missing Data
Date Closed: 09/01/1991
Test Method: Not reported
Deleted: False
Updated: True
SPDES Number: Not reported
Lat/Long: Not reported

Tank ID: 003
Tank Location: UNDERGROUND, VAULTED, WITH ACCESS
Tank Status: Closed-In Place
Install Date: Not reported
Capacity (Gal): 550
Product Stored: UNLEADED GASOLINE
Tank Type: Steel/carbon steel
Tank Internal: 0
Tank External: 1
Pipe Location: Underground
Pipe Type: STEEL/IRON
Pipe Internal: None
Pipe External: 0
Tank Containment: None
Leak Detection: 0
Overfill Protection: 0
Dispenser Method: Suction
Date Tested: Not reported
Next Test Date: Not reported
Missing Data for Tank: No Missing Data
Date Closed: 09/01/1991
Test Method: Not reported
Deleted: False
Updated: True
SPDES Number: Not reported

PIERS SERVICE (Continued) **U003128207**

Lat/Long: Not reported

S170 South < 1/8 0.097 mi. 514 ft. **SPILL NUMBER 0000263 160 40TH ST BROOKLYN, NY** **NY Spills** **S104650547 N/A**

Site 1 of 11 in cluster S

Relative: Higher

Actual: 18 ft.

SPILLS:

Facility ID:	0000263
Facility Type:	ER
DER Facility ID:	191762
Site ID:	232752
DEC Region:	2
Spill Date:	4/6/2000
Spill Number/Closed Date:	0000263 / 5/23/2000
Spill Cause:	Abandoned Drums
Spill Class:	Known release with minimal potential for fire or hazard. DEC Response. Unknown Responsible Party. Corrective action taken. (ISR)
SWIS:	2401
Investigator:	SMSANGES
Referred To:	Not reported
Reported to Dept:	4/6/2000
CID:	207
Water Affected:	Not reported
Spill Source:	Unknown
Spill Notifier:	Federal Government
Cleanup Ceased:	Not reported
Cleanup Meets Std:	False
Last Inspection:	Not reported
Recommended Penalty:	False
UST Trust:	False
Remediation Phase:	0
Date Entered In Computer:	4/6/2000
Spill Record Last Update:	10/17/2000
Spiller Name:	Not reported
Spiller Company:	Not reported
Spiller Address:	Not reported
Spiller City,St,Zip:	***Update***, ZZ
Spiller Company:	001
Contact Name:	STANLEY BALDWIN
Contact Phone:	(718) 595-4658
DEC Memo:	Prior to Sept, 2004 data translation this spill Lead_DEC Field was "SANGESLAND"no drum found
Remarks:	abandoned drum at the site - no spill

Material:

Site ID:	232752
Operable Unit ID:	821951
Operable Unit:	01
Material ID:	288518
Material Code:	0022
Material Name:	Waste Oil/Used Oil
Case No.:	Not reported
Material FA:	Petroleum
Quantity:	55
Units:	Gallons
Recovered:	55

SPILL NUMBER 0000263 (Continued) **S104650547**

Resource Affected: Not reported
Oxygenate: False

Tank Test:

P171 South < 1/8 0.098 mi. 517 ft. **DLJ ENTERPRISES LTD**
260 39TH STREET
BROOKLYN, NY 11232

NY AST **A100293775**
N/A

Site 2 of 4 in cluster P

Relative: Higher

Actual: 16 ft.

AST:

Region:	STATE
DEC Region:	2
Site Status:	Active
Facility Id:	2-610119
Program Type:	PBS
UTM X:	583773.72519000003
UTM Y:	4500859.5566100003
Expiration Date:	2016/02/08
Site Type:	Other

Affiliation Records:

Site Id:	359352
Affiliation Type:	Facility Owner
Company Name:	DAVID JARON
Contact Type:	PRESIDENT
Contact Name:	DAVID JARON
Address1:	19 GLENWOOD DRIVE
Address2:	Not reported
City:	GREAT NECK
State:	NY
Zip Code:	11021
Country Code:	001
Phone:	(516) 315-9733
EMail:	Not reported
Fax Number:	Not reported
Modified By:	NRLOMBAR
Date Last Modified:	2/8/2006

Site Id:	359352
Affiliation Type:	Mail Contact
Company Name:	DLJ ENTERPRISES
Contact Type:	Not reported
Contact Name:	DAVID JARON
Address1:	260 39TH STREET
Address2:	Not reported
City:	BROOKLYN
State:	NY
Zip Code:	11232
Country Code:	001
Phone:	(718) 499-6793
EMail:	RONITJARON@OPTONLINE.NET
Fax Number:	Not reported
Modified By:	KAKYER
Date Last Modified:	1/4/2013

DLJ ENTERPRISES LTD (Continued) **A100293775**

Site Id:	359352
Affiliation Type:	On-Site Operator
Company Name:	DLJ ENTERPRISES LTD
Contact Type:	Not reported
Contact Name:	DAVID
Address1:	Not reported
Address2:	Not reported
City:	Not reported
State:	NN
Zip Code:	Not reported
Country Code:	001
Phone:	(718) 499-6793
EMail:	Not reported
Fax Number:	Not reported
Modified By:	NRLOMBAR
Date Last Modified:	2/8/2006

Site Id:	359352
Affiliation Type:	Emergency Contact
Company Name:	DAVID JARON
Contact Type:	Not reported
Contact Name:	RONIT
Address1:	Not reported
Address2:	Not reported
City:	Not reported
State:	NN
Zip Code:	Not reported
Country Code:	001
Phone:	(516) 315-9733
EMail:	Not reported
Fax Number:	Not reported
Modified By:	NRLOMBAR
Date Last Modified:	2/8/2006

Tank Info:

Tank Number:	001
Tank Id:	209976
Material Code:	0022
Common Name of Substance:	Waste Oil/Used Oil

Equipment Records:

A00 - Tank Internal Protection - None
D01 - Pipe Type - Steel/Carbon Steel/Iron
C01 - Pipe Location - Aboveground
F01 - Pipe External Protection - Painted/Asphalt Coating
H06 - Tank Leak Detection - Impervious Barrier/Concrete Pad (A/G)
L02 - Piping Leak Detection - Interstitial - Manual Monitoring
G00 - Tank Secondary Containment - None
J03 - Dispenser - Gravity
B01 - Tank External Protection - Painted/Asphalt Coating
I04 - Overfill - Product Level Gauge (A/G)
E07 - Piping Secondary Containment - Trench Liner
K00 - Spill Prevention - None

Tank Location:	2
Tank Type:	Steel Tank in Concrete

DLJ ENTERPRISES LTD (Continued) **A100293775**

Tank Status:	In Service
Pipe Model:	Not reported
Install Date:	01/01/1989
Capacity Gallons:	250
Tightness Test Method:	NN
Date Test:	Not reported
Next Test Date:	Not reported
Date Tank Closed:	Not reported
Register:	True
Modified By:	NRLOMBAR
Last Modified:	02/08/2006
Material Name:	Waste Oil/Used Oil

O172 **B & R IMPORT CO** **FINDS** **1012108039**
SW **4014 FIRST AVE, 5TH FLOOR** **N/A**
< 1/8 **BROOKLYN, NY**
0.099 mi.
524 ft. **Site 4 of 18 in cluster O**

Relative:
Higher

Actual:
10 ft.

FINDS:

Registry ID: 110038862157

Environmental Interest/Information System
RCRAInfo is a national information system that supports the Resource Conservation and Recovery Act (RCRA) program through the tracking of events and activities related to facilities that generate, transport, and treat, store, or dispose of hazardous waste. RCRAInfo allows RCRA program staff to track the notification, permit, compliance, and corrective action activities required under RCRA.

O173 **AM COSMETICS INC** **RCRA-CESQG** **1000244432**
SW **4014 FIRST AVE** **NY MANIFEST** **NYD981488216**
< 1/8 **BROOKLYN, NY 11232**
0.099 mi.
524 ft. **Site 5 of 18 in cluster O**

Relative:
Higher

Actual:
10 ft.

RCRA-CESQG:

Date form received by agency:	01/01/2007
Facility name:	AM COSMETICS INC
Facility address:	4014 FIRST AVE BROOKLYN, NY 112322705
EPA ID:	NYD981488216
Mailing address:	FIRST AVE BROOKLYN, NY 112322705
Contact:	CHRIS CARDONA
Contact address:	FIRST AVE BROOKLYN, NY 112322705
Contact country:	US
Contact telephone:	(718) 788-3200
Telephone ext.:	250
Contact email:	Not reported
EPA Region:	02
Land type:	Facility is not located on Indian land. Additional information is not known.
Classification:	Conditionally Exempt Small Quantity Generator

AM COSMETICS INC (Continued) **1000244432**

Description: Handler: generates 100 kg or less of hazardous waste per calendar month, and accumulates 1000 kg or less of hazardous waste at any time; or generates 1 kg or less of acutely hazardous waste per calendar month, and accumulates at any time: 1 kg or less of acutely hazardous waste; or 100 kg or less of any residue or contaminated soil, waste or other debris resulting from the cleanup of a spill, into or on any land or water, of acutely hazardous waste; or generates 100 kg or less of any residue or contaminated soil, waste or other debris resulting from the cleanup of a spill, into or on any land or water, of acutely hazardous waste during any calendar month, and accumulates at any time: 1 kg or less of acutely hazardous waste; or 100 kg or less of any residue or contaminated soil, waste or other debris resulting from the cleanup of a spill, into or on any land or water, of acutely hazardous waste

Owner/Operator Summary:

Owner/operator name:	A M COSMETICS INC
Owner/operator address:	4014 1ST AVE BROOKLYN, NY 11232
Owner/operator country:	US
Owner/operator telephone:	(718) 788-3200
Legal status:	Private
Owner/Operator Type:	Operator
Owner/Op start date:	Not reported
Owner/Op end date:	Not reported

Owner/operator name:	A M COSMETICS INC
Owner/operator address:	4014 1ST AVE BROOKLYN, NY 11232
Owner/operator country:	US
Owner/operator telephone:	(718) 788-3200
Legal status:	Private
Owner/Operator Type:	Owner
Owner/Op start date:	Not reported
Owner/Op end date:	Not reported

Handler Activities Summary:

U.S. importer of hazardous waste:	No
Mixed waste (haz. and radioactive):	No
Recycler of hazardous waste:	No
Transporter of hazardous waste:	No
Treater, storer or disposer of HW:	No
Underground injection activity:	No
On-site burner exemption:	No
Furnace exemption:	No
Used oil fuel burner:	No
Used oil processor:	No
User oil refiner:	No
Used oil fuel marketer to burner:	No
Used oil Specification marketer:	No
Used oil transfer facility:	No
Used oil transporter:	No

Historical Generators:

Date form received by agency:	01/01/2006
Facility name:	AM COSMETICS INC

AM COSMETICS INC (Continued) **1000244432**

Classification: Conditionally Exempt Small Quantity Generator

Date form received by agency: 02/04/2002
Facility name: AM COSMETICS INC
Classification: Large Quantity Generator

Date form received by agency: 01/01/2001
Facility name: AM COSMETICS INC
Site name: AM COSMETICS, INC.
Classification: Large Quantity Generator

Date form received by agency: 02/23/1998
Facility name: AM COSMETICS INC
Site name: AM COSMETICS, INC
Classification: Large Quantity Generator

Date form received by agency: 09/12/1996
Facility name: AM COSMETICS INC
Site name: A M COSMETICS INC
Classification: Large Quantity Generator

Date form received by agency: 03/12/1996
Facility name: AM COSMETICS INC
Site name: ARTHUR MATNEY CO.,INC.
Classification: Large Quantity Generator

Date form received by agency: 03/23/1994
Facility name: AM COSMETICS INC
Site name: ARTHUR MATNEY CO INC
Classification: Large Quantity Generator

Date form received by agency: 02/27/1992
Facility name: AM COSMETICS INC
Site name: ARTHUR MATNEY CO
Classification: Large Quantity Generator

Facility Has Received Notices of Violations:
Regulation violated: SR - 372/373/374
Area of violation: Generators - General
Date violation determined: 10/30/2003
Date achieved compliance: 05/03/2004
Violation lead agency: State
Enforcement action: INITIAL 3008(A) COMPLIANCE
Enforcement action date: 01/28/2004
Enf. disposition status: Not reported
Enf. disp. status date: Not reported
Enforcement lead agency: State
Proposed penalty amount: Not reported
Final penalty amount: Not reported
Paid penalty amount: Not reported

Regulation violated: SR - 372/373/374
Area of violation: Generators - General
Date violation determined: 10/30/2003
Date achieved compliance: 05/03/2004
Violation lead agency: State
Enforcement action: FINAL 3008(A) COMPLIANCE ORDER

AM COSMETICS INC (Continued) **1000244432**

Enforcement action date: 04/14/2004
Enf. disposition status: Not reported
Enf. disp. status date: Not reported
Enforcement lead agency: State
Proposed penalty amount: Not reported
Final penalty amount: 29000
Paid penalty amount: 29000

Regulation violated: SR - 373-3.9(e),373-3.2(g)
Area of violation: Generators - General
Date violation determined: 04/11/2002
Date achieved compliance: 10/30/2003
Violation lead agency: State
Enforcement action: INITIAL 3008(A) COMPLIANCE
Enforcement action date: 06/20/2002
Enf. disposition status: Not reported
Enf. disp. status date: Not reported
Enforcement lead agency: State
Proposed penalty amount: 75000
Final penalty amount: Not reported
Paid penalty amount: Not reported

Regulation violated: SR - 373-3.9(e),373-3.2(g)
Area of violation: Generators - General
Date violation determined: 04/11/2002
Date achieved compliance: 10/30/2003
Violation lead agency: State
Enforcement action: FINAL 3008(A) COMPLIANCE ORDER
Enforcement action date: 07/03/2003
Enf. disposition status: Not reported
Enf. disp. status date: Not reported
Enforcement lead agency: State
Proposed penalty amount: Not reported
Final penalty amount: 38500
Paid penalty amount: 38500

Regulation violated: Not reported
Area of violation: Generators - General
Date violation determined: 08/24/1999
Date achieved compliance: 08/24/1999
Violation lead agency: EPA
Enforcement action: Not reported
Enforcement action date: Not reported
Enf. disposition status: Not reported
Enf. disp. status date: Not reported
Enforcement lead agency: Not reported
Proposed penalty amount: Not reported
Final penalty amount: Not reported
Paid penalty amount: Not reported

Evaluation Action Summary:
Evaluation date: 05/04/2004
Evaluation: NOT A SIGNIFICANT NON-COMPLIER
Area of violation: Not reported
Date achieved compliance: Not reported
Evaluation lead agency: State

AM COSMETICS INC (Continued) **1000244432**

Evaluation date:	01/16/2004
Evaluation:	SIGNIFICANT NON-COMPLIER
Area of violation:	Not reported
Date achieved compliance:	Not reported
Evaluation lead agency:	State

Evaluation date:	10/31/2003
Evaluation:	NOT A SIGNIFICANT NON-COMPLIER
Area of violation:	Not reported
Date achieved compliance:	Not reported
Evaluation lead agency:	State

Evaluation date:	10/30/2003
Evaluation:	COMPLIANCE EVALUATION INSPECTION ON-SITE
Area of violation:	Generators - General
Date achieved compliance:	05/03/2004
Evaluation lead agency:	State

Evaluation date:	06/10/2002
Evaluation:	SIGNIFICANT NON-COMPLIER
Area of violation:	Not reported
Date achieved compliance:	Not reported
Evaluation lead agency:	State

Evaluation date:	04/11/2002
Evaluation:	COMPLIANCE EVALUATION INSPECTION ON-SITE
Area of violation:	Generators - General
Date achieved compliance:	10/30/2003
Evaluation lead agency:	State

Evaluation date:	08/24/1999
Evaluation:	COMPLIANCE EVALUATION INSPECTION ON-SITE
Area of violation:	Generators - General
Date achieved compliance:	08/24/1999
Evaluation lead agency:	EPA

NY MANIFEST:

EPA ID:	NYD981488216
Country:	USA
Mailing Name:	ARTHUR MATNEY (AM COSMETICS INC)
Mailing Contact:	MAURICE L. WEINSTEIN
Mailing Address:	4014 FIRST AVE
Mailing Address 2:	Not reported
Mailing City:	BROOKLYN
Mailing State:	NY
Mailing Zip:	11232
Mailing Zip4:	2705
Mailing Country:	USA
Mailing Phone:	718-788-3200

Document ID:	NYA3114448
Manifest Status:	Completed copy
Trans1 State ID:	PLATE#
Trans2 State ID:	Not reported
Generator Ship Date:	860905
Trans1 Recv Date:	860905
Trans2 Recv Date:	Not reported

AM COSMETICS INC (Continued) **1000244432**

TSD Site Recv Date:	860905
Part A Recv Date:	860910
Part B Recv Date:	860915
Generator EPA ID:	NYD981488216
Trans1 EPA ID:	NYD000824334
Trans2 EPA ID:	Not reported
TSDF ID:	NYD000824334
Waste Code:	F003 - UNKNOWN
Quantity:	00110
Units:	G - Gallons (liquids only)* (8.3 pounds)
Number of Containers:	002
Container Type:	DM - Metal drums, barrels
Handling Method:	R Material recovery of more than 75 percent of the total material.
Specific Gravity:	100
Year:	86

Document ID:	NYA3115293
Manifest Status:	Completed copy
Trans1 State ID:	PLATE#
Trans2 State ID:	57745GB
Generator Ship Date:	861002
Trans1 Recv Date:	861002
Trans2 Recv Date:	Not reported
TSD Site Recv Date:	861002
Part A Recv Date:	861006
Part B Recv Date:	861020
Generator EPA ID:	NYD981488216
Trans1 EPA ID:	NYD000824334
Trans2 EPA ID:	Not reported
TSDF ID:	NYD000824334
Waste Code:	F003 - UNKNOWN
Quantity:	00110
Units:	G - Gallons (liquids only)* (8.3 pounds)
Number of Containers:	002
Container Type:	DM - Metal drums, barrels
Handling Method:	R Material recovery of more than 75 percent of the total material.
Specific Gravity:	100
Year:	86

Document ID:	NYA3114180
Manifest Status:	Completed copy
Trans1 State ID:	PLATE#
Trans2 State ID:	577-45GB
Generator Ship Date:	860821
Trans1 Recv Date:	860821
Trans2 Recv Date:	Not reported
TSD Site Recv Date:	860821
Part A Recv Date:	860826
Part B Recv Date:	860910
Generator EPA ID:	NYD981488216
Trans1 EPA ID:	NYD000824334
Trans2 EPA ID:	Not reported
TSDF ID:	NYD000824334
Waste Code:	F003 - UNKNOWN
Quantity:	00110

AM COSMETICS INC (Continued) **1000244432**

Units:	G - Gallons (liquids only)* (8.3 pounds)
Number of Containers:	002
Container Type:	DM - Metal drums, barrels
Handling Method:	R Material recovery of more than 75 percent of the total material.
Specific Gravity:	100
Year:	86

Document ID:	NYA6401214
Manifest Status:	Completed copy
Trans1 State ID:	PLATE#
Trans2 State ID:	57745GB
Generator Ship Date:	871112
Trans1 Recv Date:	871112
Trans2 Recv Date:	Not reported
TSD Site Recv Date:	871112
Part A Recv Date:	871116
Part B Recv Date:	871117
Generator EPA ID:	NYD981488216
Trans1 EPA ID:	NYD000824334
Trans2 EPA ID:	Not reported
TSDF ID:	NYD000824334
Waste Code:	F003 - UNKNOWN
Quantity:	00110
Units:	G - Gallons (liquids only)* (8.3 pounds)
Number of Containers:	002
Container Type:	DM - Metal drums, barrels
Handling Method:	R Material recovery of more than 75 percent of the total material.
Specific Gravity:	100
Year:	87

Document ID:	NYA3823942
Manifest Status:	Completed copy
Trans1 State ID:	PLATE#
Trans2 State ID:	57745IB
Generator Ship Date:	860805
Trans1 Recv Date:	860805
Trans2 Recv Date:	Not reported
TSD Site Recv Date:	860805
Part A Recv Date:	860811
Part B Recv Date:	860813
Generator EPA ID:	NYD981488216
Trans1 EPA ID:	NYD000824334
Trans2 EPA ID:	Not reported
TSDF ID:	NYD000824334
Waste Code:	F003 - UNKNOWN
Quantity:	00110
Units:	G - Gallons (liquids only)* (8.3 pounds)
Number of Containers:	002
Container Type:	DM - Metal drums, barrels
Handling Method:	B Incineration, heat recovery, burning.
Specific Gravity:	100
Year:	86

Document ID:	NYA3844337

AM COSMETICS INC (Continued) **1000244432**

Manifest Status:	Completed after the designated time period for a TSDF to get a copy to the DEC
Trans1 State ID:	PLATE#
Trans2 State ID:	577-45GB
Generator Ship Date:	861209
Trans1 Recv Date:	861209
Trans2 Recv Date:	Not reported
TSD Site Recv Date:	861209
Part A Recv Date:	861212
Part B Recv Date:	870106
Generator EPA ID:	NYD981488216
Trans1 EPA ID:	NYD000824334
Trans2 EPA ID:	Not reported
TSDF ID:	NYD000824334
Waste Code:	F003 - UNKNOWN
Quantity:	00110
Units:	G - Gallons (liquids only)* (8.3 pounds)
Number of Containers:	002
Container Type:	DM - Metal drums, barrels
Handling Method:	R Material recovery of more than 75 percent of the total material.
Specific Gravity:	100
Year:	86

Document ID:	NYA5744367
Manifest Status:	Completed copy
Trans1 State ID:	PLATE#
Trans2 State ID:	9082-GF
Generator Ship Date:	870331
Trans1 Recv Date:	870331
Trans2 Recv Date:	Not reported
TSD Site Recv Date:	870331
Part A Recv Date:	870403
Part B Recv Date:	870407
Generator EPA ID:	NYD981488216
Trans1 EPA ID:	NYD000824334
Trans2 EPA ID:	Not reported
TSDF ID:	NYD000824334
Waste Code:	F003 - UNKNOWN
Quantity:	00110
Units:	G - Gallons (liquids only)* (8.3 pounds)
Number of Containers:	002
Container Type:	DM - Metal drums, barrels
Handling Method:	R Material recovery of more than 75 percent of the total material.
Specific Gravity:	100
Year:	87

Document ID:	NYA6404274
Manifest Status:	Completed after the designated time period for a TSDF to get a copy to the DEC
Trans1 State ID:	PLATE#
Trans2 State ID:	57745GB
Generator Ship Date:	870715
Trans1 Recv Date:	870715
Trans2 Recv Date:	Not reported
TSD Site Recv Date:	870715
Part A Recv Date:	870721
Part B Recv Date:	870817

AM COSMETICS INC (Continued) **1000244432**

Generator EPA ID:	NYD981488216
Trans1 EPA ID:	NYD000824334
Trans2 EPA ID:	Not reported
TSDF ID:	NYD000824334
Waste Code:	F003 - UNKNOWN
Quantity:	00110
Units:	G - Gallons (liquids only)* (8.3 pounds)
Number of Containers:	002
Container Type:	DM - Metal drums, barrels
Handling Method:	R Material recovery of more than 75 percent of the total material.
Specific Gravity:	100
Year:	87

Document ID:	NYA6272406
Manifest Status:	Completed copy
Trans1 State ID:	PLATE#
Trans2 State ID:	57745GB
Generator Ship Date:	870922
Trans1 Recv Date:	870922
Trans2 Recv Date:	Not reported
TSD Site Recv Date:	870922
Part A Recv Date:	870929
Part B Recv Date:	871007
Generator EPA ID:	NYD981488216
Trans1 EPA ID:	NYD000824334
Trans2 EPA ID:	Not reported
TSDF ID:	NYD000824334
Waste Code:	F003 - UNKNOWN
Quantity:	00110
Units:	G - Gallons (liquids only)* (8.3 pounds)
Number of Containers:	002
Container Type:	DM - Metal drums, barrels
Handling Method:	R Material recovery of more than 75 percent of the total material.
Specific Gravity:	100
Year:	87

Document ID:	NYA6405084
Manifest Status:	Completed copy
Trans1 State ID:	PLATE#
Trans2 State ID:	9082GF
Generator Ship Date:	870826
Trans1 Recv Date:	870826
Trans2 Recv Date:	Not reported
TSD Site Recv Date:	870826
Part A Recv Date:	870831
Part B Recv Date:	870901
Generator EPA ID:	NYD981488216
Trans1 EPA ID:	NYD000824334
Trans2 EPA ID:	Not reported
TSDF ID:	NYD000824334
Waste Code:	F003 - UNKNOWN
Quantity:	00110
Units:	G - Gallons (liquids only)* (8.3 pounds)
Number of Containers:	002
Container Type:	DM - Metal drums, barrels

AM COSMETICS INC (Continued) **1000244432**

Handling Method: R Material recovery of more than 75 percent of the total material.
Specific Gravity: 100
Year: 87

Document ID: NYA5747166
Manifest Status: Completed after the designated time period for a TSDF to get a copy to the DEC
Trans1 State ID: PLATE#
Trans2 State ID: 57745GD
Generator Ship Date: 870603
Trans1 Recv Date: 870603
Trans2 Recv Date: Not reported
TSD Site Recv Date: 870603
Part A Recv Date: 870608
Part B Recv Date: 870629
Generator EPA ID: NYD981488216
Trans1 EPA ID: NYD000824334
Trans2 EPA ID: Not reported
TSDF ID: NYD000824334
Waste Code: F003 - UNKNOWN
Quantity: 00110
Units: G - Gallons (liquids only)* (8.3 pounds)
Number of Containers: 002
Container Type: DM - Metal drums, barrels
Handling Method: B Incineration, heat recovery, burning.
Specific Gravity: 100
Year: 87

Document ID: NYA6457563
Manifest Status: Completed copy
Trans1 State ID: PLATE#
Trans2 State ID: IC-1244
Generator Ship Date: 880427
Trans1 Recv Date: 880427
Trans2 Recv Date: Not reported
TSD Site Recv Date: 880427
Part A Recv Date: 880502
Part B Recv Date: 880505
Generator EPA ID: NYD981488216
Trans1 EPA ID: NYD000824334
Trans2 EPA ID: Not reported
TSDF ID: NYD000824334
Waste Code: F003 - UNKNOWN
Quantity: 00110
Units: G - Gallons (liquids only)* (8.3 pounds)
Number of Containers: 002
Container Type: DM - Metal drums, barrels
Handling Method: B Incineration, heat recovery, burning.
Specific Gravity: 100
Year: 88

Document ID: NYA3127487
Manifest Status: Completed copy
Trans1 State ID: PLATE#
Trans2 State ID: 9082GF

AM COSMETICS INC (Continued) **1000244432**

Generator Ship Date:	870227
Trans1 Recv Date:	870227
Trans2 Recv Date:	Not reported
TSD Site Recv Date:	870227
Part A Recv Date:	870305
Part B Recv Date:	870313
Generator EPA ID:	NYD981488216
Trans1 EPA ID:	NYD000824334
Trans2 EPA ID:	Not reported
TSDF ID:	NYD000824334
Waste Code:	F003 - UNKNOWN
Quantity:	00110
Units:	G - Gallons (liquids only)* (8.3 pounds)
Number of Containers:	002
Container Type:	DM - Metal drums, barrels
Handling Method:	R Material recovery of more than 75 percent of the total material.
Specific Gravity:	100
Year:	87

Document ID:	NYA3124023
Manifest Status:	Completed copy
Trans1 State ID:	PLATE#
Trans2 State ID:	577-45GB
Generator Ship Date:	870128
Trans1 Recv Date:	870128
Trans2 Recv Date:	Not reported
TSD Site Recv Date:	870128
Part A Recv Date:	870202
Part B Recv Date:	870212
Generator EPA ID:	NYD981488216
Trans1 EPA ID:	NYD000824334
Trans2 EPA ID:	Not reported
TSDF ID:	NYD000824334
Waste Code:	F003 - UNKNOWN
Quantity:	00110
Units:	G - Gallons (liquids only)* (8.3 pounds)
Number of Containers:	002
Container Type:	DM - Metal drums, barrels
Handling Method:	R Material recovery of more than 75 percent of the total material.
Specific Gravity:	100
Year:	87

Document ID:	NYA7797537
Manifest Status:	Completed copy
Trans1 State ID:	000000000
Trans2 State ID:	000000000
Generator Ship Date:	880927
Trans1 Recv Date:	880927
Trans2 Recv Date:	Not reported
TSD Site Recv Date:	880927
Part A Recv Date:	881003
Part B Recv Date:	881017
Generator EPA ID:	NYD981488216
Trans1 EPA ID:	NYD000824334
Trans2 EPA ID:	Not reported

AM COSMETICS INC (Continued) **1000244432**

TSDF ID:	NYD000824334
Waste Code:	F003 - UNKNOWN
Quantity:	00110
Units:	G - Gallons (liquids only)* (8.3 pounds)
Number of Containers:	002
Container Type:	DM - Metal drums, barrels
Handling Method:	R Material recovery of more than 75 percent of the total material.
Specific Gravity:	100
Year:	88

Document ID:	NYA6458184
Manifest Status:	Completed copy
Trans1 State ID:	PLATE#
Trans2 State ID:	MY7783
Generator Ship Date:	880527
Trans1 Recv Date:	880527
Trans2 Recv Date:	Not reported
TSD Site Recv Date:	880527
Part A Recv Date:	880603
Part B Recv Date:	880613
Generator EPA ID:	NYD981488216
Trans1 EPA ID:	NYD000824334
Trans2 EPA ID:	Not reported
TSDF ID:	NYD000824334
Waste Code:	F003 - UNKNOWN
Quantity:	00110
Units:	G - Gallons (liquids only)* (8.3 pounds)
Number of Containers:	002
Container Type:	DM - Metal drums, barrels
Handling Method:	B Incineration, heat recovery, burning.
Specific Gravity:	100
Year:	88

Document ID:	NYA6403608
Manifest Status:	Completed copy
Trans1 State ID:	PLATE#
Trans2 State ID:	57745GB
Generator Ship Date:	880218
Trans1 Recv Date:	880218
Trans2 Recv Date:	Not reported
TSD Site Recv Date:	880218
Part A Recv Date:	880224
Part B Recv Date:	880226
Generator EPA ID:	NYD981488216
Trans1 EPA ID:	NYD000824334
Trans2 EPA ID:	Not reported
TSDF ID:	NYD000824334
Waste Code:	F003 - UNKNOWN
Quantity:	00110
Units:	G - Gallons (liquids only)* (8.3 pounds)
Number of Containers:	002
Container Type:	DM - Metal drums, barrels
Handling Method:	R Material recovery of more than 75 percent of the total material.
Specific Gravity:	100
Year:	88

AM COSMETICS INC (Continued) **1000244432**

Document ID:	NYA6458949
Manifest Status:	Completed after the designated time period for a TSDF to get a copy to the DEC
Trans1 State ID:	PLATE#
Trans2 State ID:	MY7783
Generator Ship Date:	880624
Trans1 Recv Date:	880624
Trans2 Recv Date:	Not reported
TSD Site Recv Date:	880624
Part A Recv Date:	880630
Part B Recv Date:	880719
Generator EPA ID:	NYD981488216
Trans1 EPA ID:	NYD000824334
Trans2 EPA ID:	Not reported
TSDF ID:	NYD000824334
Waste Code:	F003 - UNKNOWN
Quantity:	00110
Units:	G - Gallons (liquids only)* (8.3 pounds)
Number of Containers:	002
Container Type:	DM - Metal drums, barrels
Handling Method:	B Incineration, heat recovery, burning.
Specific Gravity:	100
Year:	88

Document ID:	NYA6459489
Manifest Status:	Completed copy
Trans1 State ID:	PLATE#
Trans2 State ID:	MY7783
Generator Ship Date:	880721
Trans1 Recv Date:	880721
Trans2 Recv Date:	Not reported
TSD Site Recv Date:	880721
Part A Recv Date:	880729
Part B Recv Date:	880728
Generator EPA ID:	NYD981488216
Trans1 EPA ID:	NYD000824334
Trans2 EPA ID:	Not reported
TSDF ID:	NYD000824334
Waste Code:	F003 - UNKNOWN
Quantity:	00110
Units:	G - Gallons (liquids only)* (8.3 pounds)
Number of Containers:	002
Container Type:	DM - Metal drums, barrels
Handling Method:	B Incineration, heat recovery, burning.
Specific Gravity:	100
Year:	88

Document ID:	NJA0534958
Manifest Status:	Completed copy
Trans1 State ID:	NJSWAS300
Trans2 State ID:	Not reported
Generator Ship Date:	881213
Trans1 Recv Date:	881213
Trans2 Recv Date:	Not reported
TSD Site Recv Date:	881213
Part A Recv Date:	881220

AM COSMETICS INC (Continued) **1000244432**

Part B Recv Date:	881222
Generator EPA ID:	NYD981488216
Trans1 EPA ID:	NJD991291105
Trans2 EPA ID:	Not reported
TSDF ID:	NJD991291105
Waste Code:	F003 - UNKNOWN
Quantity:	00110
Units:	G - Gallons (liquids only)* (8.3 pounds)
Number of Containers:	002
Container Type:	DM - Metal drums, barrels
Handling Method:	T Chemical, physical, or biological treatment.
Specific Gravity:	100
Year:	88

Click this hyperlink while viewing on your computer to access
111 additional NY_MANIFEST: record(s) in the EDR Site Report.

O174 **ARTHUR MATNEY CO INC** **FINDS** **1016177681**
SW **4014 1ST AVENUE** **N/A**
< 1/8 **BROOKLYN, NY**
0.099 mi.
524 ft. **Site 6 of 18 in cluster O**

Relative:
Higher

Actual:
10 ft.

FINDS:

Registry ID: 110000873724

Environmental Interest/Information System
US EPA TRIS (Toxics Release Inventory System) contains information from facilities on the amounts of over 300 listed toxic chemicals that these facilities release directly to air, water, land, or that are transported off-site.

RCRAInfo is a national information system that supports the Resource Conservation and Recovery Act (RCRA) program through the tracking of events and activities related to facilities that generate, transport, and treat, store, or dispose of hazardous waste. RCRAInfo allows RCRA program staff to track the notification, permit, compliance, and corrective action activities required under RCRA.

HAZARDOUS WASTE BIENNIAL REPORTER

O175 **CON EDISON VAULT #946** **NY Spills** **S112808597**
SW **4014 FIRST AVENUE** **N/A**
< 1/8 **BROOKLYN, NY**
0.099 mi.
524 ft. **Site 7 of 18 in cluster O**

Relative:
Higher

Actual:
10 ft.

SPILLS:

Facility ID:	1213633
Facility Type:	ER
DER Facility ID:	432915
Site ID:	476836
DEC Region:	2
Spill Date:	12/18/2012

CON EDISON VAULT #946 (Continued) **S112808597**

Spill Number/Closed Date:	1213633 / Not Reported
Spill Cause:	Other
Spill Class:	Known release with minimal potential for fire or hazard. DEC Response. Willing Responsible Party. Corrective action taken.
SWIS:	2401
Investigator:	Con Ed Unassigned
Referred To:	Not reported
Reported to Dept:	12/18/2012
CID:	Not reported
Water Affected:	Not reported
Spill Source:	Transformer
Spill Notifier:	Other
Cleanup Ceased:	Not reported
Cleanup Meets Std:	False
Last Inspection:	Not reported
Recommended Penalty:	False
UST Trust:	False
Remediation Phase:	1
Date Entered In Computer:	12/18/2012
Spill Record Last Update:	1/8/2013
Spiller Name:	ERT
Spiller Company:	CON EDISON
Spiller Address:	4014 FIRST AVE
Spiller City,St,Zip:	BROOKLYN, NY
Spiller Company:	999
Contact Name:	ERT
Contact Phone:	(212) 580-8383
DEC Memo:	1/7/12-Vought-Primary off-hours responder. This spill asssigned to Con Ed Unassigned as part of Con Edison minor spill portfolio review and possible closure. Intial EMIS #232365 downloaded into e-docs, entered into Cross Reference Field and deleted from Proxy. As per initial EMIS, "FOD SUPERVISOR PINEDO REPORTS WHILE CHECKING THE STATUS OF HTV-946 HE DISCOVERED APPROX 1 QUART OF UNKNOWN OIL ON 3 GALLONS OF WATER. CONTAINED TO STRUCTURE. THE HTV IS LOCATED IN BUSH TERMINAL BLDG#26(CUST PROPERTY). THE FEEDER INVOLVED IS SD3129. ACCT#C3526. PINEDO WILL CALL BACK WITH ENV TAG# & C.O.C.# SPOKE WITH ERT NEIL SKOW TO CONFIRM THIS IS A REPORTABLE INCIDENT. CIG MUGGEO NOTIFIED 0025HRS."
Remarks:	Caller reporting 1 Qt of an unknown oil on top of 3 gallons of water. Caller reports it is on private property.

Material:

Site ID:	476836
Operable Unit ID:	1226651
Operable Unit:	01
Material ID:	2224000
Material Code:	0066A
Material Name:	UNKNOWN PETROLEUM
Case No.:	Not reported
Material FA:	Petroleum
Quantity:	Not reported
Units:	Gallons
Recovered:	Not reported
Resource Affected:	Not reported
Oxygenate:	False

Tank Test:

O176
SW
< 1/8
0.099 mi.
524 ft.

ELCO TOY CO
4014 FIRST AVE, 6TH FLOOR
BROOKLYN, NY

FINDS **1012107991**
N/A

Site 8 of 18 in cluster O

Relative:
Higher

Actual:
10 ft.

FINDS:

Registry ID: 110038862102

Environmental Interest/Information System
RCRAInfo is a national information system that supports the Resource Conservation and Recovery Act (RCRA) program through the tracking of events and activities related to facilities that generate, transport, and treat, store, or dispose of hazardous waste. RCRAInfo allows RCRA program staff to track the notification, permit, compliance, and corrective action activities required under RCRA.

O177
SW
< 1/8
0.099 mi.
524 ft.

B & R IMPORT CO
4014 FIRST AVE, 5TH FLOOR
BROOKLYN, NY 11232

RCRA NonGen / NLR **1012184772**
NYN008020364

Site 9 of 18 in cluster O

Relative:
Higher

Actual:
10 ft.

RCRA NonGen / NLR:

Date form received by agency:	11/05/2008
Facility name:	B & R IMPORT CO
Facility address:	4014 FIRST AVE, 5TH FLOOR BROOKLYN, NY 11232
EPA ID:	NYN008020364
Mailing address:	FIRST AVE, 5TH FLOOR BROOKLYN, NY 11232
Contact:	MANNY ZAFRAUL
Contact address:	FIRST AVE, 5TH FLOOR BROOKLYN, NY 11232
Contact country:	US
Contact telephone:	(718) 332-3450
Contact email:	Not reported
EPA Region:	02
Land type:	Private
Classification:	Non-Generator
Description:	Handler: Non-Generators do not presently generate hazardous waste

Handler Activities Summary:

U.S. importer of hazardous waste:	No
Mixed waste (haz. and radioactive):	No
Recycler of hazardous waste:	No
Transporter of hazardous waste:	No
Treater, storer or disposer of HW:	No
Underground injection activity:	No
On-site burner exemption:	No
Furnace exemption:	No
Used oil fuel burner:	No
Used oil processor:	No
User oil refiner:	No
Used oil fuel marketer to burner:	No
Used oil Specification marketer:	No
Used oil transfer facility:	No

B & R IMPORT CO (Continued) **1012184772**

Used oil transporter: No

Violation Status: No violations found

Evaluation Action Summary:
Evaluation date: 09/17/2007
Evaluation: COMPLIANCE EVALUATION INSPECTION ON-SITE
Area of violation: Not reported
Date achieved compliance: Not reported
Evaluation lead agency: State

O178
SW
< 1/8
0.099 mi.
524 ft.

ELCO TOY CO **RCRA NonGen / NLR** **1012184769**
4014 FIRST AVE, 6TH FLOOR **NYN008020331**
BROOKLYN, NY 11232

Site 10 of 18 in cluster O

Relative:
Higher

Actual:
10 ft.

RCRA NonGen / NLR:
Date form received by agency: 11/05/2008
Facility name: ELCO TOY CO
Facility address: 4014 FIRST AVE, 6TH FLOOR
BROOKLYN, NY 11232
EPA ID: NYN008020331
Mailing address: FIRST AVE, 6TH FLOOR
BROOKLYN, NY 11232
Contact: ERIKA LIU
Contact address: FIRST AVE, 6TH FLOOR
BROOKLYN, NY 11232
Contact country: US
Contact telephone: (718) 788-2188
Contact email: Not reported
EPA Region: 02
Land type: Private
Classification: Non-Generator
Description: Handler: Non-Generators do not presently generate hazardous waste

Handler Activities Summary:
U.S. importer of hazardous waste: No
Mixed waste (haz. and radioactive): No
Recycler of hazardous waste: No
Transporter of hazardous waste: No
Treater, storer or disposer of HW: No
Underground injection activity: No
On-site burner exemption: No
Furnace exemption: No
Used oil fuel burner: No
Used oil processor: No
User oil refiner: No
Used oil fuel marketer to burner: No
Used oil Specification marketer: No
Used oil transfer facility: No
Used oil transporter: No

Violation Status: No violations found

Evaluation Action Summary:
Evaluation date: 09/17/2007

ELCO TOY CO (Continued) **1012184769**

Evaluation: COMPLIANCE EVALUATION INSPECTION ON-SITE
Area of violation: Not reported
Date achieved compliance: Not reported
Evaluation lead agency: State

Q179
SE
< 1/8
0.101 mi.
531 ft.

TRANSFORMER VAULT VF3687 **NY Spills** **S106967925**
86TH STREET **N/A**
BROOKLYN, NY

Site 4 of 5 in cluster Q

Relative:
Higher

Actual:
11 ft.

SPILLS:
Facility ID: 0501796
Facility Type: ER
DER Facility ID: 163578
Site ID: 346037
DEC Region: 2
Spill Date: 5/13/2005
Spill Number/Closed Date: 0501796 / 7/21/2005
Spill Cause: Equipment Failure
Spill Class: Known release with minimal potential for fire or hazard. DEC Response. Willing Responsible Party. Corrective action taken.
SWIS: 2401
Investigator: SKARAKHA
Referred To: Not reported
Reported to Dept: 5/13/2005
CID: 409
Water Affected: Not reported
Spill Source: Non Major Facility > 1,100 gal
Spill Notifier: Responsible Party
Cleanup Ceased: Not reported
Cleanup Meets Std: False
Last Inspection: Not reported
Recommended Penalty: False
UST Trust: False
Remediation Phase: 0
Date Entered In Computer: 5/13/2005
Spill Record Last Update: 7/21/2005
Spiller Name: ERT DESK MIKE DAUGHTERY
Spiller Company: TRANSFORMER VAULT VF3687
Spiller Address: 86TH STREET
Spiller City,St,Zip: BROOKLYN, NY
Spiller Company: 001
Contact Name: ERT DESK MIKE DAUGHTERY
Contact Phone: (212) 580-8383
DEC Memo: e2mis no 158582T.HAERING FOUND 20 GALS DIELECTRIC TRANSFORMER IN STRUCTURE ON SOIL & LEAVES FROM A BOTTOM LEAKER IN A CONCRETE STRUCTURE. TESTED UNIT- 1" BELOW MIN. NO WATER. NO SEWERS OR WATERWAYS APPEAR TO BE AFFECTED. NO PUMP. NO SUMP. NO PRIVATE PROPERTY AFFECTED. OWNER OF SUBSTANCES IS CONED. NO KNOWN SUBSTANTIAL CRACKS IN STRUCTURE. ENIVIR. TAG# 40241 PLACED. 1 LIQ. SAMPLE TAKEN FROM UNITUNIT INFO: SERIAL# 7019311, MFR: WH, CLASS CODE GB85 YR OF INSTALL: 1-1-63, HIST. PCB- 16PPM 9/26/94, FLUID CAPACITY 242 GAL, FLUID REMAINING 222 GAL. CLEANUP TO BE DONE AS 50-499. WHEN UNIT IS DEENERGIZIED.Lab Sequence Number:
05-04496-001.

----------Aroclor 1242 < 1.0 ppm EPA 608/8082Aroclor 1254 < 1.0 ppm EPA 608/8082Aroclor 1248 < 1.0 ppm EPA 608/8082Aroclor 1260 14.4

TRANSFORMER VAULT VF3687 (Continued) **S106967925**

ppm EPA
608/
8082----------
----------TOTAL PCB 14
ppm==========
==========UPDATE 5/14/05 04:28 HRS AS PER S/MGR. UNABLE TO MAKE FEEDER MOVES AT THIS TIME, THE OVER 50 TANKER ON LOCATION WAS SENT BACK, AND CENTRAL FIELD SERVICES WAS NOTIFIED THAT AN UNDER 50 TANKER WILL BE NEEDED AT SOME POINT IN THE MORNING. J ANDERSON==========
========UPDATE 5/15/05 20:45 HRS R. CILENTO BQE REPORTS THE UNIT WHICH HOLDS 242 GALS HAS BEEN DRAINED OF 240 GALS, LEAVING THE SPILLED AMOUNT AT 2 GALS. THE UNIT IS TO BE REPLACED THIS EVENING.==========J ANDERSON==========UPDATE 5/15/05 22:05 HRS. ENV OPS FERNANDEZ REPORTS THE STRUCTURE WAS DOUBLE WASHED WITH BIO-GEN 760, ALL WASTE REMOVED WITH THE VACTOR, A CRACKED CEMENT SUMP WAS RE-SEALED, ENV TAG#40241 WAS REMOVED AND THE CLEANUP IS COMPLETE. ALSO NETWORKS ON LOCATION REMOVED THE OLD UNIT AND INSTALLED A NEW UNIT. J ANDERSONClosed. 7-21-05. George Breen

Remarks: CLEAN UP IS PENDING EQUIPMENT REMOVAL. FROM THE TRANSFORMER. CON ED # 158582

Material:

Site ID:	346037
Operable Unit ID:	1103768
Operable Unit:	01
Material ID:	583968
Material Code:	0020A
Material Name:	TRANSFORMER OIL
Case No.:	Not reported
Material FA:	Petroleum
Quantity:	20
Units:	Gallons
Recovered:	No
Resource Affected:	Not reported
Oxygenate:	False

Tank Test:

P180 **EDR US Hist Auto Stat** **1015373562**
South **262 39TH ST** **N/A**
< 1/8 **BROOKLYN, NY 11232**
0.101 mi.
533 ft. **Site 3 of 4 in cluster P**

Relative:
Higher

Actual:
16 ft.

EDR Historical Auto Stations:

Name:	MANNIES AUTO RADIATOR SERVICE
Year:	2003
Address:	262 39TH ST
Name:	MANNIES AUTO RADIATOR SERVICE INC
Year:	2004
Address:	262 39TH ST
Name:	MANNY S AUTO RADIATOR REP
Year:	2008

(Continued) **1015373562**

Address: 262 39TH ST

Name: BROOKLYNS AUTO BODY & TOWING
Year: 2010
Address: 262 39TH ST

Name: BROOKLYNS AUTO BODY & TOWING
Year: 2011
Address: 262 39TH ST

Name: BROOKLYNS AUTO BODY & TOWING
Year: 2012
Address: 262 39TH ST

T181 **ATOMIC WOODWORKING INC** **FINDS** **1010683228**
ESE **68 33RD ST 5TH FL** **N/A**
< 1/8 **BROOKLYN, NY**
0.101 mi.
535 ft. **Site 1 of 4 in cluster T**

Relative:
Higher

Actual:
11 ft.

FINDS:

Registry ID: 110033110933

Environmental Interest/Information System
FIS (New York - Facility Information System) is New York's Department of Environmental Conservation (DEC) information system for tracking environmental facility information found across the State.

T182 **NATIONAL PACKAGING INC** **US AIRS** **1009651048**
ESE **68 33RD ST** **N/A**
< 1/8 **BROOKLYN, NY 11232**
0.101 mi.
535 ft. **Site 2 of 4 in cluster T**

Relative:
Higher

Actual:
11 ft.

AIRS (AFS):

Airs Minor Details:

EPA plant ID:	110025328410
Plant name:	NATIONAL PACKAGING INC
Plant address:	68 33RD ST BROOKLYN, NY 11232
County:	KINGS
Region code:	02
Dunn & Bradst #:	Not reported
Air quality cntrl region:	043
Sic code:	5113
Sic code desc:	INDUSTRIAL AND PERSONAL SERVICE PAPER
North Am. industrial classf:	Not reported
NAIC code description:	Not reported
Default compliance status:	IN COMPLIANCE WITH PROCEDURAL REQUIREMENTS
Default classification:	POTENTIAL UNCONTROLLED EMISSIONS < 100 TONS/YEAR
Govt facility:	ALL OTHER FACILITIES NOT OWNED OR OPERATED BY A FEDERAL, STATE, OR LOCAL GOVERNMENT
Current HPV:	Not reported

NATIONAL PACKAGING INC (Continued) **1009651048**

Compliance and Enforcement Major Issues:

Air program:	Not reported
National action type:	Not reported
Date achieved:	Not reported
Penalty amount:	Not reported
Air program:	Not reported
National action type:	Not reported
Date achieved:	Not reported
Penalty amount:	Not reported

Historical Compliance Minor Sources:

State compliance status:	IN COMPLIANCE WITH PROCEDURAL REQUIREMENTS
Hist compliance date:	1101
Air prog code hist file:	SIP SOURCE
State compliance status:	IN COMPLIANCE WITH PROCEDURAL REQUIREMENTS
Hist compliance date:	1004
Air prog code hist file:	SIP SOURCE
State compliance status:	IN COMPLIANCE WITH PROCEDURAL REQUIREMENTS
Hist compliance date:	1102
Air prog code hist file:	SIP SOURCE
State compliance status:	IN COMPLIANCE WITH PROCEDURAL REQUIREMENTS
Hist compliance date:	1103
Air prog code hist file:	SIP SOURCE
State compliance status:	IN COMPLIANCE WITH PROCEDURAL REQUIREMENTS
Hist compliance date:	1104
Air prog code hist file:	SIP SOURCE
State compliance status:	IN COMPLIANCE WITH PROCEDURAL REQUIREMENTS
Hist compliance date:	1201
Air prog code hist file:	SIP SOURCE
State compliance status:	IN COMPLIANCE WITH PROCEDURAL REQUIREMENTS
Hist compliance date:	1202
Air prog code hist file:	SIP SOURCE
State compliance status:	IN COMPLIANCE WITH PROCEDURAL REQUIREMENTS
Hist compliance date:	1203
Air prog code hist file:	SIP SOURCE
State compliance status:	IN COMPLIANCE WITH PROCEDURAL REQUIREMENTS
Hist compliance date:	1204
Air prog code hist file:	SIP SOURCE
State compliance status:	IN COMPLIANCE WITH PROCEDURAL REQUIREMENTS
Hist compliance date:	1301
Air prog code hist file:	SIP SOURCE
State compliance status:	IN COMPLIANCE WITH PROCEDURAL REQUIREMENTS
Hist compliance date:	1302
Air prog code hist file:	SIP SOURCE

NATIONAL PACKAGING INC (Continued) **1009651048**

State compliance status: IN COMPLIANCE WITH PROCEDURAL REQUIREMENTS
Hist compliance date: 1303
Air prog code hist file: SIP SOURCE

Compliance & Violation Data by Minor Sources:
Air program code: SIP SOURCE
Plant air program pollutant: Not reported
Default pollutant classification: POTENTIAL UNCONTROLLED EMISSIONS < 100 TONS/YEAR
Def. poll. compliance status: IN COMPLIANCE WITH PROCEDURAL REQUIREMENTS
Def. attainment/non attnmnt: ATTAINMENT AREA FOR GIVEN POLLUTANT
Repeat violator date: Not reported
Turnover compliance: Not reported

T183
ESE
< 1/8
0.101 mi.
535 ft.

NATIONAL PACKAGING INC **FINDS** **1016124977**
68 33RD ST **N/A**
BROOKLYN, NY

Site 3 of 4 in cluster T

Relative:
Higher

Actual:
11 ft.

FINDS:

Registry ID: 110027307377

Environmental Interest/Information System
AFS (Aerometric Information Retrieval System (AIRS) Facility Subsystem) replaces the former Compliance Data System (CDS), the National Emission Data System (NEDS), and the Storage and Retrieval of Aerometric Data (SAROAD). AIRS is the national repository for information concerning airborne pollution in the United States. AFS is used to track emissions and compliance data from industrial plants. AFS data are utilized by states to prepare State Implementation Plans to comply with regulatory programs and by EPA as an input for the estimation of total national emissions. AFS is undergoing a major redesign to support facility operating permits required under Title V of the Clean Air Act.

FIS (New York - Facility Information System) is New York's Department of Environmental Conservation (DEC) information system for tracking environmental facility information found across the State.

N184
ENE
< 1/8
0.102 mi.
540 ft.

FEDERAL BUREAU OF PRISONS **NY HIST AST** **U003740148**
80 29TH STREET **N/A**
BROOKLYN, NY 11232

Site 2 of 3 in cluster N

Relative:
Higher

Actual:
9 ft.

HIST AST:
PBS Number: 2-603102
SWIS Code: 6101
Operator: ROBIN WILLIAMS
Facility Phone: (718) 840-4200
Facility Addr2: 100 19TH STREET
Facility Type: UTILITY
Facility Type: OTHER
Emergency: CHIEF OF UTILITIES

FEDERAL BUREAU OF PRISONS (Continued) **U003740148**

Emergency Tel:	(718) 840-4200
Old PBSNO:	Not reported
Date Inspected:	Not reported
Inspector:	Not reported
Result of Inspection:	Not reported
Owner Name:	FEDERAL BUREAU OF PRISONS
Owner Address:	80 29TH STREET
Owner City,St,Zip:	BROOKLYN, NY 11232
Federal ID:	Not reported
Owner Tel:	(718) 840-4200
Owner Type:	Federal Government
Owner Subtype:	Not reported
Mailing Contact:	CHIEF OF UTILITIES
Mailing Name:	FACILITY DEPT. - MDC BROOKLYN
Mailing Address:	80 29TH STREET
Mailing Address 2:	Not reported
Mailing City,St,Zip:	BROOKLYN, NY 11232
Mailing Telephone:	(718) 840-4200
Owner Mark:	First Owner
Facility Status:	1 - Active PBS facility, i.e. total capacity of the PBS tanks is greater than 1,100 gallons, regardless if Subpart 360-14 tanks exist or not at the facility.
Certification Flag:	False
Certification Date:	07/27/2001
Expiration:	08/25/2002
Renew Flag:	False
Renew Date:	Not reported
Total Capacity:	53286
FAMT:	True
Facility Screen:	No Missing Data
Owner Screen:	Minor Data Missing
Tank Screen:	No Missing Data
Dead Letter:	False
CBS Number:	Not reported
Town or City:	NEW YORK CITY
County Code:	61
Town or City Code:	01
Region:	2
Tank ID:	001
Tank Location:	ABOVEGROUND
Tank Status:	In Service
Install Date:	Not reported
Capacity (Gal):	5086
Product Stored:	DIESEL
Tank Type:	Steel/carbon steel
Tank Internal:	1
Tank External:	1
Pipe Location:	Aboveground
Pipe Type:	STEEL/IRON
Pipe Internal:	Epoxy Liner
Pipe External:	1
Tank Containment:	8
Leak Detection:	1
Overfill Protection:	6
Dispenser Method:	Suction
Date Tested:	Not reported

FEDERAL BUREAU OF PRISONS (Continued) **U003740148**

Next Test Date:	Not reported
Missing Data for Tank:	No Missing Data
Date Closed:	Not reported
Test Method:	Not reported
Deleted:	False
Updated:	True
SPDES Number:	Not reported
Lat/Long:	Not reported

Tank ID:	DT 002
Tank Location:	ABOVEGROUND
Tank Status:	In Service
Install Date:	Not reported
Capacity (Gal):	200
Product Stored:	DIESEL
Tank Type:	Steel/carbon steel
Tank Internal:	3
Tank External:	4
Pipe Location:	Aboveground
Pipe Type:	STAINLESS STEEL ALLOY
Pipe Internal:	Fiberglass Liner (FRP)
Pipe External:	4
Tank Containment:	Vault (w/access)
Leak Detection:	4
Overfill Protection:	4
Dispenser Method:	Gravity
Date Tested:	Not reported
Next Test Date:	Not reported
Missing Data for Tank:	No Missing Data
Date Closed:	Not reported
Test Method:	Not reported
Deleted:	False
Updated:	True
SPDES Number:	Not reported
Lat/Long:	Not reported

N185 **FEDERAL BUREAU OF PRISONS** **NY UST** **U004131316**
ENE **80 29TH STREET** **NY AST** **N/A**
< 1/8 **BROOKLYN, NY 11232**
0.102 mi.
540 ft. **Site 3 of 3 in cluster N**

Relative:
Higher

Actual:
9 ft.

UST:

Id/Status:	2-603102 / Active
Program Type:	PBS
Region:	STATE
DEC Region:	2
Expiration Date:	2017/08/25
UTM X:	584283.14145999996
UTM Y:	4501470.5198600003
Site Type:	Other

Affiliation Records:

Site Id:	25054
Affiliation Type:	Facility Owner
Company Name:	FEDERAL BUREAU OF PRISONS
Contact Type:	CHIEF

FEDERAL BUREAU OF PRISONS (Continued) **U004131316**

Contact Name:	ROBIN WILLIAMS
Address1:	80 29TH STREET
Address2:	Not reported
City:	BROOKLYN
State:	NY
Zip Code:	11232
Country Code:	001
Phone:	(718) 840-4200
EMail:	Not reported
Fax Number:	Not reported
Modified By:	MSBAPTIS
Date Last Modified:	8/22/2012

Site Id:	25054
Affiliation Type:	Mail Contact
Company Name:	FACILITY DEPT. - MDC BROOKLYN
Contact Type:	Not reported
Contact Name:	CHIEF OF UTILITIES
Address1:	80 29TH STREET
Address2:	Not reported
City:	BROOKLYN
State:	NY
Zip Code:	11232
Country Code:	001
Phone:	(718) 840-4200
EMail:	R6WILLIAMS@BOP.GOV
Fax Number:	Not reported
Modified By:	NRLOMBAR
Date Last Modified:	9/17/2012

Site Id:	25054
Affiliation Type:	On-Site Operator
Company Name:	FEDERAL BUREAU OF PRISONS
Contact Type:	Not reported
Contact Name:	ROBIN WILLIAMS
Address1:	Not reported
Address2:	Not reported
City:	Not reported
State:	NY
Zip Code:	Not reported
Country Code:	001
Phone:	(718) 840-4200
EMail:	Not reported
Fax Number:	Not reported
Modified By:	bkfalvey
Date Last Modified:	2/27/2009

Site Id:	25054
Affiliation Type:	Emergency Contact
Company Name:	FEDERAL BUREAU OF PRISONS
Contact Type:	Not reported
Contact Name:	CHIEF OF UTILITIES
Address1:	Not reported
Address2:	Not reported
City:	Not reported
State:	NN
Zip Code:	Not reported

FEDERAL BUREAU OF PRISONS (Continued) **U004131316**

Country Code:	999
Phone:	(718) 840-4200
EMail:	Not reported
Fax Number:	Not reported
Modified By:	bkfalvey
Date Last Modified:	2/27/2009

Tank Info:

Tank Number:	D.O 1
Tank ID:	57712
Tank Status:	In Service
Material Name:	In Service
Capacity Gallons:	12000
Install Date:	12/01/1996
Date Tank Closed:	Not reported
Registered:	True
Tank Location:	Underground
Tank Type:	Equivalent technology
Material Code:	0008
Common Name of Substance:	Diesel

Tightness Test Method:	NN
Date Test:	Not reported
Next Test Date:	Not reported
Pipe Model:	Not reported
Modified By:	NRLOMBAR
Last Modified:	09/17/2012

Equipment Records:

E04 - Piping Secondary Containment - Double-Walled (Underground)
F05 - Pipe External Protection - Jacketed
J02 - Dispenser - Suction Dispenser
L09 - Piping Leak Detection - Exempt Suction Piping
A03 - Tank Internal Protection - Fiberglass Liner (FRP)
F04 - Pipe External Protection - Fiberglass
K01 - Spill Prevention - Catch Basin
D06 - Pipe Type - Fiberglass Reinforced Plastic (FRP)
G04 - Tank Secondary Containment - Double-Walled (Underground)
C02 - Pipe Location - Underground/On-ground
H01 - Tank Leak Detection - Interstitial - Electronic Monitoring
I02 - Overfill - High Level Alarm
B04 - Tank External Protection - Fiberglass
H05 - Tank Leak Detection - In-Tank System (ATG)
L01 - Piping Leak Detection - Interstitial - Electronic Monitoring

Tank Number:	D.O 2
Tank ID:	57713
Tank Status:	In Service
Material Name:	In Service
Capacity Gallons:	12000
Install Date:	01/01/1999
Date Tank Closed:	Not reported
Registered:	True
Tank Location:	Underground
Tank Type:	Equivalent technology

FEDERAL BUREAU OF PRISONS (Continued) **U004131316**

Material Code: 0008
Common Name of Substance: Diesel

Tightness Test Method: NN
Date Test: Not reported
Next Test Date: Not reported
Pipe Model: Not reported
Modified By: NRLOMBAR
Last Modified: 09/17/2012

Equipment Records:

J02 - Dispenser - Suction Dispenser
L09 - Piping Leak Detection - Exempt Suction Piping
A03 - Tank Internal Protection - Fiberglass Liner (FRP)
F04 - Pipe External Protection - Fiberglass
K01 - Spill Prevention - Catch Basin
F05 - Pipe External Protection - Jacketed
B04 - Tank External Protection - Fiberglass
H05 - Tank Leak Detection - In-Tank System (ATG)
L01 - Piping Leak Detection - Interstitial - Electronic Monitoring
C02 - Pipe Location - Underground/On-ground
H01 - Tank Leak Detection - Interstitial - Electronic Monitoring
I02 - Overfill - High Level Alarm
E04 - Piping Secondary Containment - Double-Walled (Underground)
D06 - Pipe Type - Fiberglass Reinforced Plastic (FRP)
G04 - Tank Secondary Containment - Double-Walled (Underground)

Tank Number: F.O 1
Tank ID: 57710
Tank Status: In Service
Material Name: In Service
Capacity Gallons: 12000
Install Date: 01/01/1996
Date Tank Closed: Not reported
Registered: True
Tank Location: Underground
Tank Type: Equivalent technology
Material Code: 0001
Common Name of Substance: #2 Fuel Oil (On-Site Consumption)

Tightness Test Method: NN
Date Test: Not reported
Next Test Date: Not reported
Pipe Model: Not reported
Modified By: NRLOMBAR
Last Modified: 09/17/2012

Equipment Records:

J02 - Dispenser - Suction Dispenser
L09 - Piping Leak Detection - Exempt Suction Piping
B04 - Tank External Protection - Fiberglass
H05 - Tank Leak Detection - In-Tank System (ATG)
L01 - Piping Leak Detection - Interstitial - Electronic Monitoring
C02 - Pipe Location - Underground/On-ground
H01 - Tank Leak Detection - Interstitial - Electronic Monitoring
I02 - Overfill - High Level Alarm
A03 - Tank Internal Protection - Fiberglass Liner (FRP)

FEDERAL BUREAU OF PRISONS (Continued) **U004131316**

F04 - Pipe External Protection - Fiberglass
K01 - Spill Prevention - Catch Basin
F05 - Pipe External Protection - Jacketed
E04 - Piping Secondary Containment - Double-Walled (Underground)
D06 - Pipe Type - Fiberglass Reinforced Plastic (FRP)
G04 - Tank Secondary Containment - Double-Walled (Underground)

Tank Number:	F.O 2
Tank ID:	57711
Tank Status:	In Service
Material Name:	In Service
Capacity Gallons:	12000
Install Date:	12/01/1996
Date Tank Closed:	Not reported
Registered:	True
Tank Location:	Underground
Tank Type:	Equivalent technology
Material Code:	0001
Common Name of Substance:	#2 Fuel Oil (On-Site Consumption)
Tightness Test Method:	NN
Date Test:	Not reported
Next Test Date:	Not reported
Pipe Model:	Not reported
Modified By:	NRLOMBAR
Last Modified:	09/17/2012

Equipment Records:

B04 - Tank External Protection - Fiberglass
H05 - Tank Leak Detection - In-Tank System (ATG)
L01 - Piping Leak Detection - Interstitial - Electronic Monitoring
D06 - Pipe Type - Fiberglass Reinforced Plastic (FRP)
G04 - Tank Secondary Containment - Double-Walled (Underground)
A03 - Tank Internal Protection - Fiberglass Liner (FRP)
F04 - Pipe External Protection - Fiberglass
K01 - Spill Prevention - Catch Basin
J02 - Dispenser - Suction Dispenser
L09 - Piping Leak Detection - Exempt Suction Piping
E04 - Piping Secondary Containment - Double-Walled (Underground)
F05 - Pipe External Protection - Jacketed
C02 - Pipe Location - Underground/On-ground
G07 - Tank Secondary Containment - Excavation Liner
H01 - Tank Leak Detection - Interstitial - Electronic Monitoring
I02 - Overfill - High Level Alarm

AST:

Region:	STATE
DEC Region:	2
Site Status:	Active
Facility Id:	2-603102
Program Type:	PBS
UTM X:	584283.14145999996
UTM Y:	4501470.5198600003
Expiration Date:	2017/08/25
Site Type:	Other

FEDERAL BUREAU OF PRISONS (Continued) **U004131316**

Affiliation Records:

Site Id:	25054
Affiliation Type:	Facility Owner
Company Name:	FEDERAL BUREAU OF PRISONS
Contact Type:	CHIEF
Contact Name:	ROBIN WILLIAMS
Address1:	80 29TH STREET
Address2:	Not reported
City:	BROOKLYN
State:	NY
Zip Code:	11232
Country Code:	001
Phone:	(718) 840-4200
EMail:	Not reported
Fax Number:	Not reported
Modified By:	MSBAPTIS
Date Last Modified:	8/22/2012

Site Id:	25054
Affiliation Type:	Mail Contact
Company Name:	FACILITY DEPT. - MDC BROOKLYN
Contact Type:	Not reported
Contact Name:	CHIEF OF UTILITIES
Address1:	80 29TH STREET
Address2:	Not reported
City:	BROOKLYN
State:	NY
Zip Code:	11232
Country Code:	001
Phone:	(718) 840-4200
EMail:	R6WILLIAMS@BOP.GOV
Fax Number:	Not reported
Modified By:	NRLOMBAR
Date Last Modified:	9/17/2012

Site Id:	25054
Affiliation Type:	On-Site Operator
Company Name:	FEDERAL BUREAU OF PRISONS
Contact Type:	Not reported
Contact Name:	ROBIN WILLIAMS
Address1:	Not reported
Address2:	Not reported
City:	Not reported
State:	NY
Zip Code:	Not reported
Country Code:	001
Phone:	(718) 840-4200
EMail:	Not reported
Fax Number:	Not reported
Modified By:	bkfalvey
Date Last Modified:	2/27/2009

Site Id:	25054
Affiliation Type:	Emergency Contact
Company Name:	FEDERAL BUREAU OF PRISONS
Contact Type:	Not reported
Contact Name:	CHIEF OF UTILITIES

FEDERAL BUREAU OF PRISONS (Continued) **U004131316**

Address1:	Not reported
Address2:	Not reported
City:	Not reported
State:	NN
Zip Code:	Not reported
Country Code:	999
Phone:	(718) 840-4200
EMail:	Not reported
Fax Number:	Not reported
Modified By:	bkfalvey
Date Last Modified:	2/27/2009

Tank Info:

Tank Number:	001
Tank Id:	53068
Material Code:	0008
Common Name of Substance:	Diesel

Equipment Records:

E01 - Piping Secondary Containment - Diking (Aboveground)
H01 - Tank Leak Detection - Interstitial - Electronic Monitoring
D01 - Pipe Type - Steel/Carbon Steel/Iron
G01 - Tank Secondary Containment - Diking (Aboveground)
J02 - Dispenser - Suction Dispenser
C01 - Pipe Location - Aboveground
F01 - Pipe External Protection - Painted/Asphalt Coating
A01 - Tank Internal Protection - Epoxy Liner
I05 - Overfill - Vent Whistle
B01 - Tank External Protection - Painted/Asphalt Coating

Tank Location:	3
Tank Type:	Steel/Carbon Steel/Iron
Tank Status:	Closed - In Place
Pipe Model:	Not reported
Install Date:	01/01/1992
Capacity Gallons:	5086
Tightness Test Method:	NN
Date Test:	Not reported
Next Test Date:	Not reported
Date Tank Closed:	Not reported
Register:	True
Modified By:	MSBAPTIS
Last Modified:	08/22/2012
Material Name:	Diesel

Tank Number:	DT 002
Tank Id:	61457
Material Code:	0008
Common Name of Substance:	Diesel

Equipment Records:

A03 - Tank Internal Protection - Fiberglass Liner (FRP)
F04 - Pipe External Protection - Fiberglass
I04 - Overfill - Product Level Gauge (A/G)
K01 - Spill Prevention - Catch Basin

FEDERAL BUREAU OF PRISONS (Continued) **U004131316**

B04 - Tank External Protection - Fiberglass
E12 - Piping Secondary Containment - Double-Wall (Aboveground)
H05 - Tank Leak Detection - In-Tank System (ATG)
C01 - Pipe Location - Aboveground
H01 - Tank Leak Detection - Interstitial - Electronic Monitoring
L02 - Piping Leak Detection - Interstitial - Manual Monitoring
D06 - Pipe Type - Fiberglass Reinforced Plastic (FRP)
G04 - Tank Secondary Containment - Double-Walled (Underground)

Tank Location:	3
Tank Type:	Steel/Carbon Steel/Iron
Tank Status:	In Service
Pipe Model:	Not reported
Install Date:	01/01/1997
Capacity Gallons:	200
Tightness Test Method:	NN
Date Test:	Not reported
Next Test Date:	Not reported
Date Tank Closed:	Not reported
Register:	True
Modified By:	NRLOMBAR
Last Modified:	09/17/2012
Material Name:	Diesel

O186 **HARBORSIDE MGMT CORP.** **NY AST** **A100194280**
SW **4100 1ST AVENUE** **N/A**
< 1/8 **BROOKLYN, NY 11232**
0.102 mi.
541 ft. **Site 11 of 18 in cluster O**

Relative:
Higher

Actual:
10 ft.

AST:

Region:	STATE
DEC Region:	2
Site Status:	Active
Facility Id:	2-607270
Program Type:	PBS
UTM X:	583353.69646000001
UTM Y:	4500977.9556700001
Expiration Date:	2007/01/02
Site Type:	Manufacturing (Other than Chemical)/Processing

Affiliation Records:

Site Id:	29123
Affiliation Type:	Facility Owner
Company Name:	DOMINICK MASSA
Contact Type:	Not reported
Contact Name:	Not reported
Address1:	ONE- 43RD STREET
Address2:	Not reported
City:	BROOKLYN
State:	NY
Zip Code:	11232
Country Code:	001
Phone:	(718) 832-4585
EMail:	Not reported
Fax Number:	Not reported
Modified By:	TRANSLAT
Date Last Modified:	3/4/2004

HARBORSIDE MGMT CORP. (Continued) **A100194280**

Site Id:	29123
Affiliation Type:	Mail Contact
Company Name:	HARBORSIDE MGMT CORP.
Contact Type:	Not reported
Contact Name:	DOMINICK MASSA
Address1:	ONE 43RD STREET
Address2:	Not reported
City:	BROOKLYN
State:	NY
Zip Code:	11232
Country Code:	001
Phone:	(718) 832-4585
EMail:	Not reported
Fax Number:	Not reported
Modified By:	TRANSLAT
Date Last Modified:	3/4/2004

Site Id:	29123
Affiliation Type:	On-Site Operator
Company Name:	HARBORSIDE MGMT CORP.
Contact Type:	Not reported
Contact Name:	DOMINICK MASSA
Address1:	Not reported
Address2:	Not reported
City:	Not reported
State:	NN
Zip Code:	Not reported
Country Code:	001
Phone:	(718) 832-4585
EMail:	Not reported
Fax Number:	Not reported
Modified By:	TRANSLAT
Date Last Modified:	3/4/2004

Site Id:	29123
Affiliation Type:	Emergency Contact
Company Name:	DOMINICK MASSA
Contact Type:	Not reported
Contact Name:	DOMINICK MASSA
Address1:	Not reported
Address2:	Not reported
City:	Not reported
State:	NN
Zip Code:	Not reported
Country Code:	001
Phone:	(718) 836-7658
EMail:	Not reported
Fax Number:	Not reported
Modified By:	TRANSLAT
Date Last Modified:	3/4/2004

Tank Info:

Tank Number:	001
Tank Id:	62647
Material Code:	0001
Common Name of Substance:	#2 Fuel Oil (On-Site Consumption)

HARBORSIDE MGMT CORP. (Continued) **A100194280**

Equipment Records:

G00 - Tank Secondary Containment - None
B01 - Tank External Protection - Painted/Asphalt Coating
F00 - Pipe External Protection - None
I04 - Overfill - Product Level Gauge (A/G)
A00 - Tank Internal Protection - None
D01 - Pipe Type - Steel/Carbon Steel/Iron
J02 - Dispenser - Suction Dispenser
L09 - Piping Leak Detection - Exempt Suction Piping
C01 - Pipe Location - Aboveground
H00 - Tank Leak Detection - None

Tank Location:	3
Tank Type:	Steel/Carbon Steel/Iron
Tank Status:	In Service
Pipe Model:	Not reported
Install Date:	Not reported
Capacity Gallons:	10000
Tightness Test Method:	NN
Date Test:	Not reported
Next Test Date:	Not reported
Date Tank Closed:	Not reported
Register:	True
Modified By:	TRANSLAT
Last Modified:	03/04/2004
Material Name:	#2 Fuel Oil (On-Site Consumption)

O187 **OMNI OFFICE SYSTEMS** **FINDS** **1007815241**
SW **4100 FIRST AVE** **N/A**
< 1/8 **BROOKLYN, NY**
0.102 mi.
541 ft. **Site 12 of 18 in cluster O**

Relative:
Higher

Actual:
10 ft.

FINDS:

Registry ID: 110019777918

Environmental Interest/Information System
FIS (New York - Facility Information System) is New York's Department of Environmental Conservation (DEC) information system for tracking environmental facility information found across the State.

O188 **HARBORSIDE MGMT CORP.** **NY HIST AST** **S107785729**
SW **4100 1ST AVENUE** **N/A**
< 1/8 **BROOKLYN, NY 11232**
0.102 mi.
541 ft. **Site 13 of 18 in cluster O**

Relative:
Higher

Actual:
10 ft.

HIST AST:

PBS Number:	2-607270
SWIS Code:	6101
Operator:	DOMINICK MASSA
Facility Phone:	(718) 832-4585
Facility Addr2:	4100 FIRST AVENUE
Facility Type:	MANUFACTURING
Emergency:	DOMINICK MASSA

HARBORSIDE MGMT CORP. (Continued) **S107785729**

Emergency Tel:	(718) 836-7658
Old PBSNO:	Not reported
Date Inspected:	Not reported
Inspector:	Not reported
Result of Inspection:	Not reported
Owner Name:	DOMINICK MASSA
Owner Address:	ONE- 43RD STREET
Owner City,St,Zip:	BROOKLYN, NY 11232
Federal ID:	Not reported
Owner Tel:	(718) 832-4585
Owner Type:	Corporate/Commercial
Owner Subtype:	Not reported
Mailing Contact:	DOMINICK MASSA
Mailing Name:	HARBORSIDE MGMT CORP.
Mailing Address:	ONE 43RD STREET
Mailing Address 2:	Not reported
Mailing City,St,Zip:	BROOKLYN, NY 11232
Mailing Telephone:	(718) 832-4585
Owner Mark:	First Owner
Facility Status:	1 - Active PBS facility, i.e. total capacity of the PBS tanks is greater than 1,100 gallons, regardless if Subpart 360-14 tanks exist or not at the facility.
Certification Flag:	True
Certification Date:	Not reported
Expiration:	01/02/2007
Renew Flag:	False
Renew Date:	Not reported
Total Capacity:	10000
FAMT:	True
Facility Screen:	No Missing Data
Owner Screen:	No Missing Data
Tank Screen:	Minor Data Missing
Dead Letter:	False
CBS Number:	Not reported
Town or City:	NEW YORK CITY
County Code:	61
Town or City Code:	01
Region:	2
Tank ID:	001
Tank Location:	ABOVEGROUND ON SADDLES LEGS, STILTS, RACK, OR CRADLE
Tank Status:	In Service
Install Date:	Not reported
Capacity (Gal):	10000
Product Stored:	NOS 1,2, OR 4 FUEL OIL
Tank Type:	Steel/carbon steel
Tank Internal:	0
Tank External:	1
Pipe Location:	Aboveground
Pipe Type:	STEEL/IRON
Pipe Internal:	None
Pipe External:	0
Tank Containment:	Not reported
Leak Detection:	Not reported
Overfill Protection:	4
Dispenser Method:	Suction
Date Tested:	Not reported

HARBORSIDE MGMT CORP. (Continued) **S107785729**

Next Test Date:	Not reported
Missing Data for Tank:	Minor Data Missing
Date Closed:	Not reported
Test Method:	Not reported
Deleted:	False
Updated:	True
SPDES Number:	Not reported
Lat/Long:	Not reported

O189 **ESQUIRE RADIO & ELECTRONICS** **FINDS** **1016090439**
SW **4100 FIRST AVENUE** **N/A**
< 1/8 **BROOKLYN, NY**
0.102 mi.
541 ft. **Site 14 of 18 in cluster O**

Relative:
Higher

Actual:
10 ft.

FINDS:

Registry ID: 110019154010

Environmental Interest/Information System

AFS (Aerometric Information Retrieval System (AIRS) Facility Subsystem) replaces the former Compliance Data System (CDS), the National Emission Data System (NEDS), and the Storage and Retrieval of Aerometric Data (SAROAD). AIRS is the national repository for information concerning airborne pollution in the United States. AFS is used to track emissions and compliance data from industrial plants. AFS data are utilized by states to prepare State Implementation Plans to comply with regulatory programs and by EPA as an input for the estimation of total national emissions. AFS is undergoing a major redesign to support facility operating permits required under Title V of the Clean Air Act.

FIS (New York - Facility Information System) is New York's Department of Environmental Conservation (DEC) information system for tracking environmental facility information found across the State.

O190 **ESQUIRE RADIO & ELECTRONICS** **US AIRS** **1007753003**
SW **4100 FIRST AVENUE** **N/A**
< 1/8 **BROOKLYN, NY 11232**
0.102 mi.
541 ft. **Site 15 of 18 in cluster O**

Relative:
Higher

Actual:
10 ft.

AIRS (AFS):

Compliance and Violation Data Major Sources:

EPA plant ID:	110019833395
Plant name:	ESQUIRE RADIO & ELECTRONICS
Plant address:	4100 FIRST AVENUE BROOKLYN, NY 11232
County:	KINGS
Region code:	02
Dunn & Bradst #:	Not reported
Air quality cntrl region:	043
Sic code:	6512
Sic code desc:	NONRESIDENTIAL BUILDING OPERATORS
North Am. industrial classf:	Not reported

ESQUIRE RADIO & ELECTRONICS (Continued) **1007753003**

NAIC code description: Not reported
Default compliance status: IN COMPLIANCE WITH PROCEDURAL REQUIREMENTS
Default classification: POTENTIAL EMISSIONS ARE BELOW ALL APPLICABLE MAJOR SOURCE THRESHOLDS IF AND ONLY IF THE SOURCE COMPLIES WITH FEDERALLY ENFORCEABLE REGULATIONS OR LIMITATIONS.
Govt facility: ALL OTHER FACILITIES NOT OWNED OR OPERATED BY A FEDERAL, STATE, OR LOCAL GOVERNMENT
Current HPV: Not reported

Compliance and Enforcement Major Issues:
Air program: MACT (SECTION 63 NESHAPS)
National action type: NOTIFICATION RECEIVED
Date achieved: 100222
Penalty amount: Not reported

Air program: SIP SOURCE
National action type: STATE CONDUCTED PCE/ ON-SITE
Date achieved: 100729
Penalty amount: Not reported

Historical Compliance Minor Sources:
State compliance status: IN COMPLIANCE WITH PROCEDURAL REQUIREMENTS
Hist compliance date: 1004
Air prog code hist file: SIP SOURCE

State compliance status: IN COMPLIANCE WITH PROCEDURAL REQUIREMENTS
Hist compliance date: 1101
Air prog code hist file: SIP SOURCE

State compliance status: IN COMPLIANCE WITH PROCEDURAL REQUIREMENTS
Hist compliance date: 1101
Air prog code hist file: MACT (SECTION 63 NESHAPS)

State compliance status: IN COMPLIANCE WITH PROCEDURAL REQUIREMENTS
Hist compliance date: 1102
Air prog code hist file: MACT (SECTION 63 NESHAPS)

State compliance status: IN COMPLIANCE WITH PROCEDURAL REQUIREMENTS
Hist compliance date: 1103
Air prog code hist file: MACT (SECTION 63 NESHAPS)

State compliance status: IN COMPLIANCE WITH PROCEDURAL REQUIREMENTS
Hist compliance date: 1104
Air prog code hist file: SIP SOURCE

State compliance status: IN COMPLIANCE WITH PROCEDURAL REQUIREMENTS
Hist compliance date: 1201
Air prog code hist file: SIP SOURCE

State compliance status: IN COMPLIANCE WITH PROCEDURAL REQUIREMENTS
Hist compliance date: 1201
Air prog code hist file: MACT (SECTION 63 NESHAPS)

State compliance status: IN COMPLIANCE WITH PROCEDURAL REQUIREMENTS
Hist compliance date: 1202

ESQUIRE RADIO & ELECTRONICS (Continued) **1007753003**

Air prog code hist file: MACT (SECTION 63 NESHAPS)

State compliance status: IN COMPLIANCE WITH PROCEDURAL REQUIREMENTS
Hist compliance date: 1203
Air prog code hist file: SIP SOURCE

State compliance status: IN COMPLIANCE WITH PROCEDURAL REQUIREMENTS
Hist compliance date: 1204
Air prog code hist file: SIP SOURCE

State compliance status: IN COMPLIANCE WITH PROCEDURAL REQUIREMENTS
Hist compliance date: 1301
Air prog code hist file: SIP SOURCE

State compliance status: IN COMPLIANCE WITH PROCEDURAL REQUIREMENTS
Hist compliance date: 1301
Air prog code hist file: MACT (SECTION 63 NESHAPS)

State compliance status: IN COMPLIANCE WITH PROCEDURAL REQUIREMENTS
Hist compliance date: 1302
Air prog code hist file: MACT (SECTION 63 NESHAPS)

State compliance status: IN COMPLIANCE WITH PROCEDURAL REQUIREMENTS
Hist compliance date: 1303
Air prog code hist file: SIP SOURCE

State compliance status: IN COMPLIANCE WITH PROCEDURAL REQUIREMENTS
Hist compliance date: 1004
Air prog code hist file: MACT (SECTION 63 NESHAPS)

State compliance status: IN COMPLIANCE WITH PROCEDURAL REQUIREMENTS
Hist compliance date: 1102
Air prog code hist file: SIP SOURCE

State compliance status: IN COMPLIANCE WITH PROCEDURAL REQUIREMENTS
Hist compliance date: 1103
Air prog code hist file: SIP SOURCE

State compliance status: IN COMPLIANCE WITH PROCEDURAL REQUIREMENTS
Hist compliance date: 1104
Air prog code hist file: MACT (SECTION 63 NESHAPS)

State compliance status: IN COMPLIANCE WITH PROCEDURAL REQUIREMENTS
Hist compliance date: 1202
Air prog code hist file: SIP SOURCE

State compliance status: IN COMPLIANCE WITH PROCEDURAL REQUIREMENTS
Hist compliance date: 1203
Air prog code hist file: MACT (SECTION 63 NESHAPS)

State compliance status: IN COMPLIANCE WITH PROCEDURAL REQUIREMENTS
Hist compliance date: 1204
Air prog code hist file: MACT (SECTION 63 NESHAPS)

State compliance status: IN COMPLIANCE WITH PROCEDURAL REQUIREMENTS
Hist compliance date: 1302
Air prog code hist file: SIP SOURCE

ESQUIRE RADIO & ELECTRONICS (Continued) **1007753003**

State compliance status: IN COMPLIANCE WITH PROCEDURAL REQUIREMENTS
Hist compliance date: 1303
Air prog code hist file: MACT (SECTION 63 NESHAPS)

U191 **CONED VAULT#V5299** **NY Spills** **S106698458**
SSW **131 41ST STREET** **N/A**
< 1/8 **BROOKLYN, NY**
0.103 mi.
543 ft. **Site 1 of 9 in cluster U**

Relative:
Higher

Actual:
13 ft.

SPILLS:

Facility ID:	0405484
Facility Type:	ER
DER Facility ID:	201257
Site ID:	245015
DEC Region:	2
Spill Date:	8/19/2004
Spill Number/Closed Date:	0405484 / 12/29/2004
Spill Cause:	Equipment Failure
Spill Class:	Possible release with minimal potential for fire or hazard or Known release with no damage. DEC Response. Willing Responsible Party. Corrective action taken.
SWIS:	2401
Investigator:	GDBREEN
Referred To:	Not reported
Reported to Dept:	8/19/2004
CID:	444
Water Affected:	Not reported
Spill Source:	Institutional, Educational, Gov., Other
Spill Notifier:	Responsible Party
Cleanup Ceased:	Not reported
Cleanup Meets Std:	False
Last Inspection:	Not reported
Recommended Penalty:	False
UST Trust:	False
Remediation Phase:	0
Date Entered In Computer:	8/19/2004
Spill Record Last Update:	12/29/2004
Spiller Name:	ERT DESK
Spiller Company:	CONED VAULT #V5299
Spiller Address:	131 41 ST STREET
Spiller City,St,Zip:	BROOKLYN, NY
Spiller Company:	001
Contact Name:	ERT DESK
Contact Phone:	(212) 580-8383
DEC Memo:	e2mis no 154950Employee REPORTS FINDING APPROX 10 GALS OF DIEL FLUID THAT LEAKED FROM THE TRANSFORMER IN V2599 (FDR - 8B80)ONTO APPROX 10 GALS OF WATER. SPILL IS CONTAINED. NO SEWERS OR WATERWAYS AFFECTED. THERE IS A SEWER CONNECTION VIA A SUMP PUMP & PIPING. THE SUMP PUMP, HOWEVER, WAS FOUND UNPLUGGED. NO MOVEMENT IN THE WATER. THERE IS A CEMENT SUMP. THE OIL LEVEL IS BELOW MIN. HISTORICAL PCB COUNT OF THE TRANSFORMER IS 4 PPM DTD 12/17/2000. MR. THORNGREN IS UNABLE, AT THIS TIME, TO TAKE A PCB SAMPLE OR HANG A TAG UNTIL THE FDR (8B80) IS TAKEN OFF. CLEANUP TO BEGIN AS 50 - 499. TJ - 50495***NOTE*** CORRECT TRANSF # IS V2599. CORRECTED IN INCIDENT. TJ - 50495LAB RESULT RECEIVED 8/19/04 - 1502. 04-06626. 9 PPM. TJ - 50495UPDATE: 8/19/04 - 1935W. THORNGREN - BQE, REPORTS ASTORIA TANKER

CONED VAULT#V5299 (Continued) **S106698458**

REMOVED 450 GALS OF WATER & OIL FROM THE STRUCTURE. THIS INCLUDES THE ADJOINING VAULT. UPDATE 8/24/04 17:10 HRS E. DITRENTO #52669 REPORTS THAT 200 GALS OF OIL WERE DRAINED FROM THE UNIT, AND THE TAG INDICATES THE UNIT HOLDS 225 GALS.9/25/04 02:30 HRS. -- K. HUFFORD OF BROOKLYN ENV OPS REPORTS HE & W. ECKSTEIN DID INITIAL CLEANUP OF STRUCTURE, FOUND SUMP SEALED, AND LEFT ENV STOP TAG IN PLACE. FINAL CLEANUP PENDING TRANSFORMER REMOVAL. UPDATE 11/7/04 10:37 HRS BQE SUPV A. ADLER REPORTS THE UNIT HAS BEEN REMOVED AND THE STRUCTURE IS IN THE PROCESS OF BEING CLEANED.UPDATE 11/7/04 11:38 ENV OPS C. LUGO REPORTS THE STRUCTURE WAS DOUBLE WASHED WITH BIO-GEN 760, NO SUMPS WERE FOUND, ENV TAG# 40249 WAS REMOVED, AND THE CLEANUP IS COMPLETE.

Remarks: on 120 gallons of water" oil from transformer in vault: no to 4 questions; clean wil begin: Historical PCb of 4 ppm: coned # 154950

Material:

Site ID:	245015
Operable Unit ID:	888247
Operable Unit:	01
Material ID:	489687
Material Code:	0541A
Material Name:	DIELECTRIC FLUID
Case No.:	Not reported
Material FA:	Petroleum
Quantity:	10
Units:	Gallons
Recovered:	No
Resource Affected:	Not reported
Oxygenate:	False

Tank Test:

U192 **CONSOLIDATED EDISON** **NY MANIFEST** **1009243056**
SSW **131 41 ST V2599** **N/A**
< 1/8 **BROOKLYN, NY 11201**
0.103 mi.
543 ft. **Site 2 of 9 in cluster U**

Relative:
Higher

Actual:
13 ft.

NY MANIFEST:

EPA ID:	NYP004123816
Country:	USA
Mailing Name:	CONSOLIDATED EDISON
Mailing Contact:	FRANKLIN MURRAY
Mailing Address:	4 IRVING PLACE RM 828
Mailing Address 2:	Not reported
Mailing City:	NEW YORK
Mailing State:	NY
Mailing Zip:	10003
Mailing Zip4:	Not reported
Mailing Country:	USA
Mailing Phone:	212-460-2808

Document ID:	NYE0619848
Manifest Status:	Not reported
Trans1 State ID:	46299JM
Trans2 State ID:	Not reported
Generator Ship Date:	08/19/2004

CONSOLIDATED EDISON (Continued) **1009243056**

Trans1 Recv Date:	08/19/2004
Trans2 Recv Date:	Not reported
TSD Site Recv Date:	08/20/2004
Part A Recv Date:	Not reported
Part B Recv Date:	Not reported
Generator EPA ID:	NYP004123816
Trans1 EPA ID:	NYD006982359
Trans2 EPA ID:	Not reported
TSDF ID:	NYD980593
Waste Code:	B002 - PETROLEUM OIL WITH 50 BUT < 500 PPM PCB
Quantity:	01920
Units:	K - Kilograms (2.2 pounds)
Number of Containers:	001
Container Type:	TT - Cargo tank, tank trucks
Handling Method:	T Chemical, physical, or biological treatment.
Specific Gravity:	01.00
Year:	2004

U193 **19-20 INDUSTRY CITY ASSOCIATES** **FINDS** **1014812205**
SSW **147 41ST ST** **N/A**
< 1/8 **BROOKLYN, NY**
0.103 mi.
545 ft. **Site 3 of 9 in cluster U**

Relative:
Higher

Actual:
14 ft.

FINDS:

Registry ID: 110043244511

Environmental Interest/Information System
FIS (New York - Facility Information System) is New York's Department of Environmental Conservation (DEC) information system for tracking environmental facility information found across the State.

V194 **PERFECT PRINT INC** **FINDS** **1009608673**
SSE **220 36TH ST - STE 2 A** **N/A**
< 1/8 **BROOKLYN, NY**
0.103 mi.
546 ft. **Site 1 of 17 in cluster V**

Relative:
Higher

Actual:
12 ft.

FINDS:

Registry ID: 110025327536

Environmental Interest/Information System
FIS (New York - Facility Information System) is New York's Department of Environmental Conservation (DEC) information system for tracking environmental facility information found across the State.

U195 SSW < 1/8 0.103 mi. 546 ft. | **PHOENIX LIGHTING FIXTURE CO INC**
167 41ST ST
BROOKLYN, NY | **RCRA NonGen / NLR**
FINDS
NY MANIFEST | **1000207953**
NYD002031045

Site 4 of 9 in cluster U

Relative: Higher

Actual: 15 ft.

RCRA NonGen / NLR:

Date form received by agency:	01/01/2007
Facility name:	PHOENIX LIGHTING FIXTURE CO INC
Facility address:	167 41ST ST BROOKLYN, NY 11232
EPA ID:	NYD002031045
Mailing address:	41ST ST BROOKLYN, NY 11232
Contact:	Not reported
Contact address:	41ST ST BROOKLYN, NY 11232
Contact country:	US
Contact telephone:	Not reported
Contact email:	Not reported
EPA Region:	02
Land type:	Facility is not located on Indian land. Additional information is not known.
Classification:	Non-Generator
Description:	Handler: Non-Generators do not presently generate hazardous waste

Owner/Operator Summary:

Owner/operator name:	PHOENIX LIGHTING FIXTURE CO INC
Owner/operator address:	NOT REQUIRED NOT REQUIRED, WY 99999
Owner/operator country:	US
Owner/operator telephone:	(212) 555-1212
Legal status:	Private
Owner/Operator Type:	Operator
Owner/Op start date:	Not reported
Owner/Op end date:	Not reported

Owner/operator name:	PHOENIX LIGHTING FIXTURE CO INC
Owner/operator address:	NOT REQUIRED NOT REQUIRED, WY 99999
Owner/operator country:	US
Owner/operator telephone:	(212) 555-1212
Legal status:	Private
Owner/Operator Type:	Owner
Owner/Op start date:	Not reported
Owner/Op end date:	Not reported

Handler Activities Summary:

U.S. importer of hazardous waste:	No
Mixed waste (haz. and radioactive):	No
Recycler of hazardous waste:	No
Transporter of hazardous waste:	No
Treater, storer or disposer of HW:	No
Underground injection activity:	No
On-site burner exemption:	No
Furnace exemption:	No
Used oil fuel burner:	No
Used oil processor:	No
User oil refiner:	No

PHOENIX LIGHTING FIXTURE CO INC (Continued) **1000207953**

Used oil fuel marketer to burner: No
Used oil Specification marketer: No
Used oil transfer facility: No
Used oil transporter: No

Historical Generators:
Date form received by agency: 01/01/2006
Facility name: PHOENIX LIGHTING FIXTURE CO INC
Classification: Not a generator, verified

Date form received by agency: 07/08/1999
Facility name: PHOENIX LIGHTING FIXTURE CO INC
Classification: Not a generator, verified

Date form received by agency: 08/18/1980
Facility name: PHOENIX LIGHTING FIXTURE CO INC
Classification: Large Quantity Generator

Violation Status: No violations found

Evaluation Action Summary:
Evaluation date: 01/04/1984
Evaluation: COMPLIANCE EVALUATION INSPECTION ON-SITE
Area of violation: Not reported
Date achieved compliance: Not reported
Evaluation lead agency: EPA-Initiated Oversight/Observation/Training Actions

FINDS:

Registry ID: 110009469976

Environmental Interest/Information System
RCRAInfo is a national information system that supports the Resource Conservation and Recovery Act (RCRA) program through the tracking of events and activities related to facilities that generate, transport, and treat, store, or dispose of hazardous waste. RCRAInfo allows RCRA program staff to track the notification, permit, compliance, and corrective action activities required under RCRA.

Registry ID: 110004336585

Environmental Interest/Information System
RCRAInfo is a national information system that supports the Resource Conservation and Recovery Act (RCRA) program through the tracking of events and activities related to facilities that generate, transport, and treat, store, or dispose of hazardous waste. RCRAInfo allows RCRA program staff to track the notification, permit, compliance, and corrective action activities required under RCRA.

NY MANIFEST:
EPA ID: NYD155081938
Country: USA
Mailing Name: EMPIRE ELECTRIC CO
Mailing Contact: EMPIRE ELECTRIC CO
Mailing Address: 167 41ST STREET

PHOENIX LIGHTING FIXTURE CO INC (Continued) **1000207953**

Mailing Address 2:	Not reported
Mailing City:	BROOKLYN
Mailing State:	NY
Mailing Zip:	11232
Mailing Zip4:	Not reported
Mailing Country:	USA
Mailing Phone:	718-768-7191

Document ID:	NYO2253132
Manifest Status:	Completed copy
Trans1 State ID:	1A 019
Trans2 State ID:	Not reported
Generator Ship Date:	831122
Trans1 Recv Date:	831122
Trans2 Recv Date:	Not reported
TSD Site Recv Date:	831122
Part A Recv Date:	031130
Part B Recv Date:	031130
Generator EPA ID:	NYD002031045
Trans1 EPA ID:	NYD077515575
Trans2 EPA ID:	Not reported
TSDF ID:	NJD048810279
Waste Code:	U228 - TRICHLOROETHENE
Quantity:	00050
Units:	G - Gallons (liquids only)* (8.3 pounds)
Number of Containers:	001
Container Type:	DM - Metal drums, barrels
Handling Method:	R Material recovery of more than 75 percent of the total material.
Specific Gravity:	100
Year:	83

Document ID:	NYO2859066
Manifest Status:	Completed copy
Trans1 State ID:	Not reported
Trans2 State ID:	Not reported
Generator Ship Date:	830516
Trans1 Recv Date:	830516
Trans2 Recv Date:	Not reported
TSD Site Recv Date:	830516
Part A Recv Date:	030524
Part B Recv Date:	030524
Generator EPA ID:	NYD002031045
Trans1 EPA ID:	NYD077515575
Trans2 EPA ID:	Not reported
TSDF ID:	NJD048810279
Waste Code:	U228 - TRICHLOROETHENE
Quantity:	00050
Units:	G - Gallons (liquids only)* (8.3 pounds)
Number of Containers:	001
Container Type:	DM - Metal drums, barrels
Handling Method:	R Material recovery of more than 75 percent of the total material.
Specific Gravity:	100
Year:	83

PHOENIX LIGHTING FIXTURE CO INC (Continued) **1000207953**

Document ID:	NYA7056693
Manifest Status:	Completed copy
Trans1 State ID:	000000000
Trans2 State ID:	000000000
Generator Ship Date:	890522
Trans1 Recv Date:	890522
Trans2 Recv Date:	Not reported
TSD Site Recv Date:	890524
Part A Recv Date:	890602
Part B Recv Date:	890607
Generator EPA ID:	NYD002031045
Trans1 EPA ID:	NYD057722258
Trans2 EPA ID:	Not reported
TSDF ID:	NYD057722258
Waste Code:	F001 - UNKNOWN
Quantity:	00018
Units:	G - Gallons (liquids only)* (8.3 pounds)
Number of Containers:	001
Container Type:	DM - Metal drums, barrels
Handling Method:	R Material recovery of more than 75 percent of the total material.
Specific Gravity:	100
Year:	89

Document ID:	NYA7196157
Manifest Status:	Completed copy
Trans1 State ID:	000000000
Trans2 State ID:	000000000
Generator Ship Date:	890720
Trans1 Recv Date:	890720
Trans2 Recv Date:	Not reported
TSD Site Recv Date:	890720
Part A Recv Date:	890725
Part B Recv Date:	890801
Generator EPA ID:	NYD002031045
Trans1 EPA ID:	NYD000691949
Trans2 EPA ID:	Not reported
TSDF ID:	NYD000691949
Waste Code:	F007 - PLATING BATH SOL FM ELECTROPLATING OPER
Quantity:	01100
Units:	G - Gallons (liquids only)* (8.3 pounds)
Number of Containers:	020
Container Type:	DM - Metal drums, barrels
Handling Method:	T Chemical, physical, or biological treatment.
Specific Gravity:	100
Waste Code:	Not reported
Quantity:	01600
Units:	P - Pounds
Number of Containers:	004
Container Type:	DM - Metal drums, barrels
Handling Method:	L Landfill.
Specific Gravity:	100
Year:	89

Document ID:	NJA2647113
Manifest Status:	Completed copy

PHOENIX LIGHTING FIXTURE CO INC (Continued) **1000207953**

Trans1 State ID:	S6993
Trans2 State ID:	Not reported
Generator Ship Date:	970108
Trans1 Recv Date:	970108
Trans2 Recv Date:	Not reported
TSD Site Recv Date:	970108
Part A Recv Date:	970228
Part B Recv Date:	970127
Generator EPA ID:	NYD002031045
Trans1 EPA ID:	NJD980772768
Trans2 EPA ID:	Not reported
TSDF ID:	NJD002200046
Waste Code:	D008 - LEAD 5.0 MG/L TCLP
Quantity:	00600
Units:	P - Pounds
Number of Containers:	006
Container Type:	DM - Metal drums, barrels
Handling Method:	B Incineration, heat recovery, burning.
Specific Gravity:	100
Waste Code:	Not reported
Quantity:	01155
Units:	G - Gallons (liquids only)* (8.3 pounds)
Number of Containers:	001
Container Type:	DM - Metal drums, barrels
Handling Method:	R Material recovery of more than 75 percent of the total material.
Specific Gravity:	100
Year:	97

EPA ID:	NYD002031045
Country:	USA
Mailing Name:	PHOENIX LIGHTING FIXTURE CO INC
Mailing Contact:	ERNEST KELLER PRES
Mailing Address:	167 41ST ST
Mailing Address 2:	Not reported
Mailing City:	BROOKLYN
Mailing State:	NY
Mailing Zip:	11232
Mailing Zip4:	Not reported
Mailing Country:	USA
Mailing Phone:	718-643-1400

Document ID:	NYO2253132
Manifest Status:	Completed copy
Trans1 State ID:	1A 019
Trans2 State ID:	Not reported
Generator Ship Date:	831122
Trans1 Recv Date:	831122
Trans2 Recv Date:	Not reported
TSD Site Recv Date:	831122
Part A Recv Date:	031130
Part B Recv Date:	031130
Generator EPA ID:	NYD002031045
Trans1 EPA ID:	NYD077515575
Trans2 EPA ID:	Not reported
TSDF ID:	NJD048810279
Waste Code:	U228 - TRICHLOROETHENE

PHOENIX LIGHTING FIXTURE CO INC (Continued) **1000207953**

Quantity:	00050
Units:	G - Gallons (liquids only)* (8.3 pounds)
Number of Containers:	001
Container Type:	DM - Metal drums, barrels
Handling Method:	R Material recovery of more than 75 percent of the total material.
Specific Gravity:	100
Year:	83

Document ID:	NYO2859066
Manifest Status:	Completed copy
Trans1 State ID:	Not reported
Trans2 State ID:	Not reported
Generator Ship Date:	830516
Trans1 Recv Date:	830516
Trans2 Recv Date:	Not reported
TSD Site Recv Date:	830516
Part A Recv Date:	030524
Part B Recv Date:	030524
Generator EPA ID:	NYD002031045
Trans1 EPA ID:	NYD077515575
Trans2 EPA ID:	Not reported
TSDF ID:	NJD048810279
Waste Code:	U228 - TRICHLOROETHENE
Quantity:	00050
Units:	G - Gallons (liquids only)* (8.3 pounds)
Number of Containers:	001
Container Type:	DM - Metal drums, barrels
Handling Method:	R Material recovery of more than 75 percent of the total material.
Specific Gravity:	100
Year:	83

Document ID:	NYA7056693
Manifest Status:	Completed copy
Trans1 State ID:	000000000
Trans2 State ID:	000000000
Generator Ship Date:	890522
Trans1 Recv Date:	890522
Trans2 Recv Date:	Not reported
TSD Site Recv Date:	890524
Part A Recv Date:	890602
Part B Recv Date:	890607
Generator EPA ID:	NYD002031045
Trans1 EPA ID:	NYD057722258
Trans2 EPA ID:	Not reported
TSDF ID:	NYD057722258
Waste Code:	F001 - UNKNOWN
Quantity:	00018
Units:	G - Gallons (liquids only)* (8.3 pounds)
Number of Containers:	001
Container Type:	DM - Metal drums, barrels
Handling Method:	R Material recovery of more than 75 percent of the total material.
Specific Gravity:	100
Year:	89

PHOENIX LIGHTING FIXTURE CO INC (Continued) **1000207953**

Document ID:	NYA7196157
Manifest Status:	Completed copy
Trans1 State ID:	000000000
Trans2 State ID:	000000000
Generator Ship Date:	890720
Trans1 Recv Date:	890720
Trans2 Recv Date:	Not reported
TSD Site Recv Date:	890720
Part A Recv Date:	890725
Part B Recv Date:	890801
Generator EPA ID:	NYD002031045
Trans1 EPA ID:	NYD000691949
Trans2 EPA ID:	Not reported
TSDF ID:	NYD000691949
Waste Code:	F007 - PLATING BATH SOL FM ELECTROPLATING OPER
Quantity:	01100
Units:	G - Gallons (liquids only)* (8.3 pounds)
Number of Containers:	020
Container Type:	DM - Metal drums, barrels
Handling Method:	T Chemical, physical, or biological treatment.
Specific Gravity:	100
Waste Code:	Not reported
Quantity:	01600
Units:	P - Pounds
Number of Containers:	004
Container Type:	DM - Metal drums, barrels
Handling Method:	L Landfill.
Specific Gravity:	100
Year:	89

Document ID:	NJA2647113
Manifest Status:	Completed copy
Trans1 State ID:	S6993
Trans2 State ID:	Not reported
Generator Ship Date:	970108
Trans1 Recv Date:	970108
Trans2 Recv Date:	Not reported
TSD Site Recv Date:	970108
Part A Recv Date:	970228
Part B Recv Date:	970127
Generator EPA ID:	NYD002031045
Trans1 EPA ID:	NJD980772768
Trans2 EPA ID:	Not reported
TSDF ID:	NJD002200046
Waste Code:	D008 - LEAD 5.0 MG/L TCLP
Quantity:	00600
Units:	P - Pounds
Number of Containers:	006
Container Type:	DM - Metal drums, barrels
Handling Method:	B Incineration, heat recovery, burning.
Specific Gravity:	100
Waste Code:	Not reported
Quantity:	01155
Units:	G - Gallons (liquids only)* (8.3 pounds)
Number of Containers:	001
Container Type:	DM - Metal drums, barrels

PHOENIX LIGHTING FIXTURE CO INC (Continued) **1000207953**

Handling Method: R Material recovery of more than 75 percent of the total material.
Specific Gravity: 100
Year: 97

U196
SSW
< 1/8
0.103 mi.
546 ft.

EMPIRE LIGHTING & GIFT CO **RCRA NonGen / NLR** **1000261165**
167 41ST ST **NYD155081938**
BROOKLYN, NY 11232

Site 5 of 9 in cluster U

Relative:
Higher

Actual:
15 ft.

RCRA NonGen / NLR:
Date form received by agency: 01/01/2007
Facility name: EMPIRE LIGHTING & GIFT CO
Facility address: 167 41ST ST
BROOKLYN, NY 11232
EPA ID: NYD155081938
Mailing address: 41ST ST
BROOKLYN, NY 11232
Contact: Not reported
Contact address: 41ST ST
BROOKLYN, NY 11232
Contact country: US
Contact telephone: Not reported
Contact email: Not reported
EPA Region: 02
Classification: Non-Generator
Description: Handler: Non-Generators do not presently generate hazardous waste

Owner/Operator Summary:
Owner/operator name: MICHAEL DENE PRESIDENT
Owner/operator address: NOT REQUIRED
NOT REQUIRED, WY 99999
Owner/operator country: US
Owner/operator telephone: (212) 555-1212
Legal status: Private
Owner/Operator Type: Operator
Owner/Op start date: Not reported
Owner/Op end date: Not reported

Owner/operator name: MICHAEL DENE PRESIDENT
Owner/operator address: NOT REQUIRED
NOT REQUIRED, WY 99999
Owner/operator country: US
Owner/operator telephone: (212) 555-1212
Legal status: Private
Owner/Operator Type: Owner
Owner/Op start date: Not reported
Owner/Op end date: Not reported

Handler Activities Summary:
U.S. importer of hazardous waste: No
Mixed waste (haz. and radioactive): No
Recycler of hazardous waste: No
Transporter of hazardous waste: No
Treater, storer or disposer of HW: No
Underground injection activity: No
On-site burner exemption: No

EMPIRE LIGHTING & GIFT CO (Continued) **1000261165**

Furnace exemption:	No
Used oil fuel burner:	No
Used oil processor:	No
User oil refiner:	No
Used oil fuel marketer to burner:	No
Used oil Specification marketer:	No
Used oil transfer facility:	No
Used oil transporter:	No

Historical Generators:

Date form received by agency:	01/01/2006
Facility name:	EMPIRE LIGHTING & GIFT CO
Classification:	Not a generator, verified
Date form received by agency:	07/08/1999
Facility name:	EMPIRE LIGHTING & GIFT CO
Classification:	Not a generator, verified
Date form received by agency:	03/31/1989
Facility name:	EMPIRE LIGHTING & GIFT CO
Classification:	Small Quantity Generator
Violation Status:	No violations found

U197 **NYC DEPT OF FINANCE** **RCRA NonGen / NLR** **1000912098**
SSW **167 41ST ST - 2ND FLOOR** **FINDS** **NY0000449975**
< 1/8 **BROOKLYN, NY** **NY MANIFEST**
0.103 mi.
546 ft. **Site 6 of 9 in cluster U**

Relative:
Higher

Actual:
15 ft.

RCRA NonGen / NLR:

Date form received by agency:	01/01/2007
Facility name:	NYC DEPT OF FINANCE
Facility address:	167 41ST ST - 2ND FLOOR BROOKLYN, NY 11232
EPA ID:	NY0000449975
Mailing address:	41ST ST - 2ND FLOOR BROOKLYN, NY 11232
Contact:	VANDYKE BADOO
Contact address:	41ST ST - 2ND FLOOR BROOKLYN, NY 11232
Contact country:	US
Contact telephone:	(718) 965-7551
Contact email:	Not reported
EPA Region:	02
Classification:	Non-Generator
Description:	Handler: Non-Generators do not presently generate hazardous waste

Owner/Operator Summary:

Owner/operator name:	NEW YORK CITY DEPT OF FINANCE
Owner/operator address:	167 41ST ST - 2ND FLOOR BROOKLYN, NY 11232
Owner/operator country:	US
Owner/operator telephone:	(718) 965-7551
Legal status:	Private
Owner/Operator Type:	Owner
Owner/Op start date:	Not reported
Owner/Op end date:	Not reported

NYC DEPT OF FINANCE (Continued) **1000912098**

Owner/operator name: NEW YORK CITY DEPT OF FINANCE
Owner/operator address: 167 41ST ST - 2ND FLOOR
BROOKLYN, NY 11232
Owner/operator country: US
Owner/operator telephone: (718) 965-7551
Legal status: Private
Owner/Operator Type: Operator
Owner/Op start date: Not reported
Owner/Op end date: Not reported

Handler Activities Summary:
U.S. importer of hazardous waste: No
Mixed waste (haz. and radioactive): No
Recycler of hazardous waste: No
Transporter of hazardous waste: No
Treater, storer or disposer of HW: No
Underground injection activity: No
On-site burner exemption: No
Furnace exemption: No
Used oil fuel burner: No
Used oil processor: No
User oil refiner: No
Used oil fuel marketer to burner: No
Used oil Specification marketer: No
Used oil transfer facility: No
Used oil transporter: No

Historical Generators:
Date form received by agency: 01/01/2006
Facility name: NYC DEPT OF FINANCE
Classification: Not a generator, verified

Date form received by agency: 07/13/1994
Facility name: NYC DEPT OF FINANCE
Classification: Small Quantity Generator

Violation Status: No violations found

FINDS:

Registry ID: 110004317436

Environmental Interest/Information System
RCRAInfo is a national information system that supports the Resource Conservation and Recovery Act (RCRA) program through the tracking of events and activities related to facilities that generate, transport, and treat, store, or dispose of hazardous waste. RCRAInfo allows RCRA program staff to track the notification, permit, compliance, and corrective action activities required under RCRA.

NY MANIFEST:
EPA ID: NY0000449975
Country: USA
Mailing Name: NYC DEPT OF FINANCE
Mailing Contact: DORSEY RHODES

NYC DEPT OF FINANCE (Continued) **1000912098**

Mailing Address:	1 CENTRE ST ROOM 1040
Mailing Address 2:	Not reported
Mailing City:	NEW YORK
Mailing State:	NY
Mailing Zip:	10007
Mailing Zip4:	Not reported
Mailing Country:	USA
Mailing Phone:	718-965-7551

Document ID:	NJA1925968
Manifest Status:	Completed copy
Trans1 State ID:	08690DL81
Trans2 State ID:	Not reported
Generator Ship Date:	940831
Trans1 Recv Date:	940831
Trans2 Recv Date:	Not reported
TSD Site Recv Date:	940901
Part A Recv Date:	Not reported
Part B Recv Date:	940916
Generator EPA ID:	NY0000449975
Trans1 EPA ID:	ILD984908202
Trans2 EPA ID:	Not reported
TSDF ID:	NJD002182897
Waste Code:	D001 - NON-LISTED IGNITABLE WASTES
Quantity:	00475
Units:	P - Pounds
Number of Containers:	001
Container Type:	DM - Metal drums, barrels
Handling Method:	B Incineration, heat recovery, burning.
Specific Gravity:	100
Year:	94

Document ID:	NJA1941429
Manifest Status:	Completed copy
Trans1 State ID:	NJDEPE086
Trans2 State ID:	Not reported
Generator Ship Date:	941228
Trans1 Recv Date:	941228
Trans2 Recv Date:	Not reported
TSD Site Recv Date:	941229
Part A Recv Date:	950123
Part B Recv Date:	950112
Generator EPA ID:	NY0000449975
Trans1 EPA ID:	ILD984908202
Trans2 EPA ID:	Not reported
TSDF ID:	NJD002182897
Waste Code:	D001 - NON-LISTED IGNITABLE WASTES
Quantity:	00475
Units:	P - Pounds
Number of Containers:	001
Container Type:	DM - Metal drums, barrels
Handling Method:	B Incineration, heat recovery, burning.
Specific Gravity:	100
Year:	94

NYC DEPT OF FINANCE (Continued) **1000912098**

Document ID:	NJA2086122
Manifest Status:	Completed copy
Trans1 State ID:	08690
Trans2 State ID:	Not reported
Generator Ship Date:	950628
Trans1 Recv Date:	950628
Trans2 Recv Date:	Not reported
TSD Site Recv Date:	950629
Part A Recv Date:	950710
Part B Recv Date:	950714
Generator EPA ID:	NY0000449975
Trans1 EPA ID:	ILD984908202
Trans2 EPA ID:	Not reported
TSDF ID:	NJD002182897
Waste Code:	D001 - NON-LISTED IGNITABLE WASTES
Quantity:	00475
Units:	P - Pounds
Number of Containers:	001
Container Type:	DM - Metal drums, barrels
Handling Method:	B Incineration, heat recovery, burning.
Specific Gravity:	100
Year:	95

Document ID:	NJA2085392
Manifest Status:	Completed after the designated time period for a TSDF to get a copy to the DEC
Trans1 State ID:	08690
Trans2 State ID:	Not reported
Generator Ship Date:	951122
Trans1 Recv Date:	951122
Trans2 Recv Date:	Not reported
TSD Site Recv Date:	951129
Part A Recv Date:	Not reported
Part B Recv Date:	951218
Generator EPA ID:	NY0000449975
Trans1 EPA ID:	ILD984908202
Trans2 EPA ID:	Not reported
TSDF ID:	NJD002182897
Waste Code:	D001 - NON-LISTED IGNITABLE WASTES
Quantity:	00475
Units:	P - Pounds
Number of Containers:	001
Container Type:	DM - Metal drums, barrels
Handling Method:	B Incineration, heat recovery, burning.
Specific Gravity:	100
Year:	95

Document ID:	NJA2542368
Manifest Status:	Completed copy
Trans1 State ID:	08690
Trans2 State ID:	Not reported
Generator Ship Date:	960522
Trans1 Recv Date:	960522
Trans2 Recv Date:	Not reported
TSD Site Recv Date:	960528
Part A Recv Date:	Not reported

NYC DEPT OF FINANCE (Continued) **1000912098**

Part B Recv Date:	960614
Generator EPA ID:	NY0000449975
Trans1 EPA ID:	ILD984908202
Trans2 EPA ID:	Not reported
TSDF ID:	NJD002182897
Waste Code:	D001 - NON-LISTED IGNITABLE WASTES
Quantity:	00475
Units:	P - Pounds
Number of Containers:	001
Container Type:	DM - Metal drums, barrels
Handling Method:	B Incineration, heat recovery, burning.
Specific Gravity:	100
Year:	96

Document ID:	NJA2693822
Manifest Status:	Completed after the designated time period for a TSDF to get a copy to the DEC
Trans1 State ID:	08690
Trans2 State ID:	S0602
Generator Ship Date:	961003
Trans1 Recv Date:	961003
Trans2 Recv Date:	961009
TSD Site Recv Date:	961009
Part A Recv Date:	961018
Part B Recv Date:	961030
Generator EPA ID:	NY0000449975
Trans1 EPA ID:	ILD984908202
Trans2 EPA ID:	NYD980769947
TSDF ID:	NJD002182897
Waste Code:	D001 - NON-LISTED IGNITABLE WASTES
Quantity:	00474
Units:	P - Pounds
Number of Containers:	001
Container Type:	DM - Metal drums, barrels
Handling Method:	B Incineration, heat recovery, burning.
Specific Gravity:	100
Year:	96

Document ID:	NJA2663009
Manifest Status:	Completed copy
Trans1 State ID:	08690
Trans2 State ID:	Not reported
Generator Ship Date:	970204
Trans1 Recv Date:	970204
Trans2 Recv Date:	Not reported
TSD Site Recv Date:	970207
Part A Recv Date:	970214
Part B Recv Date:	970221
Generator EPA ID:	NY0000449975
Trans1 EPA ID:	ILD984908202
Trans2 EPA ID:	Not reported
TSDF ID:	NJD002182897
Waste Code:	D001 - NON-LISTED IGNITABLE WASTES
Quantity:	00473
Units:	P - Pounds
Number of Containers:	001

NYC DEPT OF FINANCE (Continued) **1000912098**

Container Type:	DM - Metal drums, barrels
Handling Method:	B Incineration, heat recovery, burning.
Specific Gravity:	100
Year:	97

Document ID:	NJA2710480
Manifest Status:	Completed after the designated time period for a TSDF to get a copy to the DEC
Trans1 State ID:	08690
Trans2 State ID:	Not reported
Generator Ship Date:	971118
Trans1 Recv Date:	971118
Trans2 Recv Date:	Not reported
TSD Site Recv Date:	971201
Part A Recv Date:	971203
Part B Recv Date:	971218
Generator EPA ID:	NY0000449975
Trans1 EPA ID:	ILD984908202
Trans2 EPA ID:	Not reported
TSDF ID:	NJD002182897
Waste Code:	D001 - NON-LISTED IGNITABLE WASTES
Quantity:	00475
Units:	P - Pounds
Number of Containers:	001
Container Type:	DM - Metal drums, barrels
Handling Method:	B Incineration, heat recovery, burning.
Specific Gravity:	100
Year:	97

Document ID:	NJA2710630
Manifest Status:	Completed after the designated time period for a TSDF to get a copy to the DEC
Trans1 State ID:	08690
Trans2 State ID:	Not reported
Generator Ship Date:	970611
Trans1 Recv Date:	970611
Trans2 Recv Date:	Not reported
TSD Site Recv Date:	970613
Part A Recv Date:	970623
Part B Recv Date:	970722
Generator EPA ID:	NY0000449975
Trans1 EPA ID:	ILD984908202
Trans2 EPA ID:	Not reported
TSDF ID:	NJD002182897
Waste Code:	D001 - NON-LISTED IGNITABLE WASTES
Quantity:	00475
Units:	P - Pounds
Number of Containers:	001
Container Type:	DM - Metal drums, barrels
Handling Method:	B Incineration, heat recovery, burning.
Specific Gravity:	100
Year:	97

Document ID:	NJA2819775
Manifest Status:	Not reported
Trans1 State ID:	ILD984908202

NYC DEPT OF FINANCE (Continued) **1000912098**

Trans2 State ID:	Not reported
Generator Ship Date:	03/24/1998
Trans1 Recv Date:	03/24/1998
Trans2 Recv Date:	Not reported
TSD Site Recv Date:	04/07/1998
Part A Recv Date:	Not reported
Part B Recv Date:	Not reported
Generator EPA ID:	NY0000449975
Trans1 EPA ID:	NJD002182897
Trans2 EPA ID:	Not reported
TSDF ID:	08690
Waste Code:	D001 - NON-LISTED IGNITABLE WASTES
Quantity:	00475
Units:	P - Pounds
Number of Containers:	001
Container Type:	DM - Metal drums, barrels
Handling Method:	B Incineration, heat recovery, burning.
Specific Gravity:	01.00
Year:	98

Document ID:	NJA2806446
Manifest Status:	Not reported
Trans1 State ID:	ILD984908202
Trans2 State ID:	SCD987574647
Generator Ship Date:	10/19/1999
Trans1 Recv Date:	10/19/1999
Trans2 Recv Date:	10/27/1999
TSD Site Recv Date:	10/28/1999
Part A Recv Date:	Not reported
Part B Recv Date:	Not reported
Generator EPA ID:	NY0000449975
Trans1 EPA ID:	NJD002182897
Trans2 EPA ID:	Not reported
TSDF ID:	08690
Waste Code:	D001 - NON-LISTED IGNITABLE WASTES
Quantity:	00475
Units:	P - Pounds
Number of Containers:	001
Container Type:	DM - Metal drums, barrels
Handling Method:	B Incineration, heat recovery, burning.
Specific Gravity:	01.00
Year:	99

Document ID:	NJA2806640
Manifest Status:	Not reported
Trans1 State ID:	ILD984908202
Trans2 State ID:	SCR000074591
Generator Ship Date:	03/14/2000
Trans1 Recv Date:	03/14/2000
Trans2 Recv Date:	03/22/2000
TSD Site Recv Date:	03/27/2000
Part A Recv Date:	Not reported
Part B Recv Date:	Not reported
Generator EPA ID:	NY0000449975
Trans1 EPA ID:	NJD002182897

NYC DEPT OF FINANCE (Continued) **1000912098**

Trans2 EPA ID:	Not reported
TSDF ID:	08690
Waste Code:	D001 - NON-LISTED IGNITABLE WASTES
Quantity:	00475
Units:	P - Pounds
Number of Containers:	001
Container Type:	DM - Metal drums, barrels
Handling Method:	B Incineration, heat recovery, burning.
Specific Gravity:	01.00
Year:	2000

O198 **BUSH TERMINAL - UNIT 'B'** **NY AST** **A100364515**
SW **4104 1ST AVENUE** **N/A**
< 1/8 **BROOKLYN, NY 11232**
0.104 mi.
549 ft. **Site 16 of 18 in cluster O**

Relative:
Higher

Actual:
11 ft.

AST:

Region:	STATE
DEC Region:	2
Site Status:	Active
Facility Id:	2-604841
Program Type:	PBS
UTM X:	583374.29312000005
UTM Y:	4500949.9342
Expiration Date:	2015/11/29
Site Type:	Manufacturing (Other than Chemical)/Processing

Affiliation Records:

Site Id:	26710
Affiliation Type:	Facility Owner
Company Name:	NYC ECONOMIC DEVELOPMENT CORP.
Contact Type:	VICE PRESIDENT
Contact Name:	KAY ZIAS
Address1:	110 WILLIAM STREET - 6TH FLOOR
Address2:	Not reported
City:	NEW YORK
State:	NY
Zip Code:	10038
Country Code:	001
Phone:	(212) 312-3509
EMail:	Not reported
Fax Number:	Not reported
Modified By:	NRLOMBAR
Date Last Modified:	11/16/2012

Site Id:	26710
Affiliation Type:	Mail Contact
Company Name:	NYC ECONOMIC DEVELOPMENT CORP.
Contact Type:	Not reported
Contact Name:	RORY MELVIN
Address1:	110 WILLIAM STREET
Address2:	6TH FLOOR
City:	NEW YORK
State:	NY
Zip Code:	10038
Country Code:	001
Phone:	(212) 312-3509

BUSH TERMINAL - UNIT 'B' (Continued) **A100364515**

EMail:	RMELVIN@NYCEDC.COM
Fax Number:	Not reported
Modified By:	BVCAMPBE
Date Last Modified:	6/11/2010

Site Id:	26710
Affiliation Type:	On-Site Operator
Company Name:	BUSH TERMINAL - UNIT B
Contact Type:	Not reported
Contact Name:	CARMINE GIORDANO
Address1:	Not reported
Address2:	Not reported
City:	Not reported
State:	NN
Zip Code:	Not reported
Country Code:	001
Phone:	(718) 630-2422
EMail:	Not reported
Fax Number:	Not reported
Modified By:	NRLOMBAR
Date Last Modified:	11/16/2012

Site Id:	26710
Affiliation Type:	Emergency Contact
Company Name:	NYC ECONOMIC DEVELOPMENT CORP.
Contact Type:	Not reported
Contact Name:	JACK POWERS
Address1:	Not reported
Address2:	Not reported
City:	Not reported
State:	NN
Zip Code:	Not reported
Country Code:	999
Phone:	(212) 312-3616
EMail:	Not reported
Fax Number:	Not reported
Modified By:	NRLOMBAR
Date Last Modified:	11/16/2012

Tank Info:

Tank Number:	001
Tank Id:	59002
Material Code:	0001
Common Name of Substance:	#2 Fuel Oil (On-Site Consumption)

Equipment Records:

A00 - Tank Internal Protection - None
D01 - Pipe Type - Steel/Carbon Steel/Iron
G02 - Tank Secondary Containment - Vault (w/access)
J02 - Dispenser - Suction Dispenser
L09 - Piping Leak Detection - Exempt Suction Piping
C01 - Pipe Location - Aboveground
H00 - Tank Leak Detection - None
B01 - Tank External Protection - Painted/Asphalt Coating
F00 - Pipe External Protection - None

BUSH TERMINAL - UNIT 'B' (Continued) **A100364515**

I04 - Overfill - Product Level Gauge (A/G)
E02 - Piping Secondary Containment - Vault (with Access)
K00 - Spill Prevention - None

Tank Location:	3
Tank Type:	Steel/Carbon Steel/Iron
Tank Status:	In Service
Pipe Model:	Not reported
Install Date:	01/01/1998
Capacity Gallons:	10000
Tightness Test Method:	NN
Date Test:	Not reported
Next Test Date:	Not reported
Date Tank Closed:	Not reported
Register:	True
Modified By:	NRLOMBAR
Last Modified:	11/16/2012
Material Name:	#2 Fuel Oil (On-Site Consumption)

O199 **BUSH TERMINAL EDC -DDC** **NY Spills** **S102560626**
SW **4104 FIRST AVENUE** **N/A**
< 1/8 **BROOKLYN, NY**
0.104 mi.
549 ft. **Site 17 of 18 in cluster O**

Relative:
Higher

Actual:
11 ft.

SPILLS:

Facility ID:	9701133
Facility Type:	ER
DER Facility ID:	107237
Site ID:	123730
DEC Region:	2
Spill Date:	4/18/1997
Spill Number/Closed Date:	9701133 / 3/20/2013
Spill Cause:	Equipment Failure
Spill Class:	Known release with minimal potential for fire or hazard. DEC Response. Willing Responsible Party. Corrective action taken.
SWIS:	2401
Investigator:	adzhitom
Referred To:	NFA
Reported to Dept:	4/25/1997
CID:	366
Water Affected:	Not reported
Spill Source:	Commercial/Industrial
Spill Notifier:	Local Agency
Cleanup Ceased:	Not reported
Cleanup Meets Std:	False
Last Inspection:	Not reported
Recommended Penalty:	False
UST Trust:	True
Remediation Phase:	0
Date Entered In Computer:	4/25/1997
Spill Record Last Update:	3/20/2013
Spiller Name:	Not reported
Spiller Company:	Not reported
Spiller Address:	Not reported
Spiller City,St,Zip:	***Update***, ZZ
Spiller Company:	001
Contact Name:	Not reported
Contact Phone:	Not reported

BUSH TERMINAL EDC -DDC (Continued) **S102560626**

DEC Memo: Prior to Sept, 2004 data translation this spill Lead_DEC Field was "ZHITOMIRSKY"Former Valid site. PBS # 2-604841.SPILL CASE TRANSFERRED TO I. ISLAM6/1/05- SSIP and Addendum to SSIP were submitted by Ballard Engg. back in 1998. Soil samples from soil borings (mostly within 4' bgs) exceeded NYSDEC guidance values for VOCs, SVOCs and some TCLP metals, and Ballard Engg. recommended for installing three GW monitoring wells around the tank field as well. Subsequently, Shaw Envtl.& PMS Costn. Mgmt. took over the site and reviewed the DDC files under FOIL request in Jan/05. In a letter, dt. May 25/05 Shaw Envtl. stated the site history from FOIL review, requested DDC for a copy of SSIP prepared by Ballard Engg. and concluded for a site inspection, installation of monitoring wells, gauging the wells, monitoring for free-phase and sampling for the TAGM 4046 target list of VOCs and SVOCs. In fact, Shaw Envtl. & PMS so far did nothing physically at this site. However, talked to Mr. Jerry Aliberti, Proj. Mgr. at NYCDDC and advised for resuming further investigation at the site for both soil and GW in the light of Ballard's recommendation asap.- II.07/31/06: Transferred to S.Kraszewski. - SK10/27/06 Spill case transferred from S. Kraszewski to J. Maisonave. - JAM11-10-2010 The spill was transferred from J. Maisonave to Alex Zhitomirsky, as per V. Brevdo/J. Kolleeny. AZ10-20-2011 Reviewed Site Specific Investigation Plan submitted in Septemebr 2011. The plan suggested installation of 3 monitoring wells and 3 monitoring norings. The following e-mail was sent to S. Frank, V. Brevdo and F. Ashkan: "Dear Steve,I have reviewed the Site Specific Investigation Plan (SSIP) for this site submitted in September 2011. The following changes should be made in the plan:1. All borings should be finished as wells.2. Borings should be advanced near fuel dispensers, fill ports and lines.3. Existing tank inventory should match the existing PBS records. If there are any discrepancies they should be corrected. Correct information should be submitted to the DEC PBS Section.3. If contamination is found, LiRo should study the feasibility of the tanks removal.Modified SSIP should be implemented without delay.The Responsible Party and its contractors are solely responsible for the safe execution of all invasive work performed at the site, and in particular, are responsible for identifying subsurface utilities and safeguarding the structural integrity of any excavations, buildings, utilities, and other structures both on- and off-site that may be adversely affected by the work. The Responsible Party and its contractors must obtain any local, state or federal permits or approvals that may be required to perform the work necessary to address this spill. Furthermore, the Responsible Party and its contractors are solely responsible for the implementation of all appropriate health and safety measures during the performance of this work."3-20-2013 The following e-mail was sent to S. Frank/V. Brevdo/F. Ashkan:"Dear Steve,I have reviewed an investigation summary report dated November 29, 2012. The report stated that six soil borings were completed as wells at the site. Soil sample results indicated no exceedances. One of the six groundwater samples reported p-Isopropytoluene of 28 ppb, above the criteria of 5 ppb for this compound. Based on results of the soil and groundwater sampling, LiRo recommended closure of this spill number.Based on this information, spill number 9701133 is closed. All wells associated with these spills should be properly abandoned. Prior to the abandonment all wells should be checked for presence of free phase product.The Department hereby reserves all of its rights concerning, and such forbearance shall not extend to, any further investigation or

BUSH TERMINAL EDC -DDC (Continued) **S102560626**

remedial action the Department deems necessary due to:I. The off-site migration of petroleum contaminants that was not addressed by this evaluation. II. Environmental conditions related to the Site which were unknown to the Department at the time of this approval. III. Information received, in whole or in part, after the Department's spill case closure, which indicates that the corrective action was not sufficiently protective of human health for the reasonably anticipated use(s) of the site; or IV. Fraud in obtaining this approval for inactivation.Please be advised that you should maintain a permanent file of all documentation and correspondence regarding this case for future use. The Department's files regarding this release may not be maintained indefinitely.Sincerely,Alexander Zhitomirsky

Remarks: FOUND CONTAMINATED SOIL WHEN REMOVING A TANK. 20 YDS OF SOIL HAS BEEN REMOVED SO FAR.

Material:

Site ID:	123730
Operable Unit ID:	1043780
Operable Unit:	01
Material ID:	337701
Material Code:	0009
Material Name:	Gasoline
Case No.:	Not reported
Material FA:	Petroleum
Quantity:	0
Units:	Gallons
Recovered:	No
Resource Affected:	Not reported
Oxygenate:	False

Tank Test:

U200 **F G P BUSH TERMINAL INC** **RCRA NonGen / NLR** **1000871443**
SSW **148 41ST ST - 7 FLOOR SEC 8** **FINDS** **NY0000048157**
< 1/8 **BROOKLYN, NY** **NY MANIFEST**
0.105 mi.
552 ft. **Site 7 of 9 in cluster U**

Relative:
Higher

Actual:
15 ft.

RCRA NonGen / NLR:

Date form received by agency:	01/01/2007
Facility name:	F G P BUSH TERMINAL INC
Facility address:	148 41ST ST - 7 FLOOR SEC 8 BROOKLYN, NY 112323320
EPA ID:	NY0000048157
Mailing address:	39TH ST BROOKLYN, NY 11232
Contact:	Not reported
Contact address:	39TH ST BROOKLYN, NY 11232
Contact country:	US
Contact telephone:	Not reported
Contact email:	Not reported
EPA Region:	02
Classification:	Non-Generator
Description:	Handler: Non-Generators do not presently generate hazardous waste

F G P BUSH TERMINAL INC (Continued) **1000871443**

Owner/Operator Summary:

Owner/operator name:	FGP BUSH TERMINAL INC
Owner/operator address:	290 MADISON AVE NEW YORK, NY 10017
Owner/operator country:	US
Owner/operator telephone:	(212) 251-0101
Legal status:	Private
Owner/Operator Type:	Operator
Owner/Op start date:	Not reported
Owner/Op end date:	Not reported

Owner/operator name:	FGP BUSH TERMINAL INC
Owner/operator address:	290 MADISON AVE NEW YORK, NY 10017
Owner/operator country:	US
Owner/operator telephone:	(212) 251-0101
Legal status:	Private
Owner/Operator Type:	Owner
Owner/Op start date:	Not reported
Owner/Op end date:	Not reported

Handler Activities Summary:

U.S. importer of hazardous waste:	No
Mixed waste (haz. and radioactive):	No
Recycler of hazardous waste:	No
Transporter of hazardous waste:	No
Treater, storer or disposer of HW:	No
Underground injection activity:	No
On-site burner exemption:	No
Furnace exemption:	No
Used oil fuel burner:	No
Used oil processor:	No
User oil refiner:	No
Used oil fuel marketer to burner:	No
Used oil Specification marketer:	No
Used oil transfer facility:	No
Used oil transporter:	No

Historical Generators:

Date form received by agency:	01/01/2006
Facility name:	F G P BUSH TERMINAL INC
Classification:	Not a generator, verified

Date form received by agency:	07/08/1999
Facility name:	F G P BUSH TERMINAL INC
Classification:	Not a generator, verified

Date form received by agency:	11/08/1993
Facility name:	F G P BUSH TERMINAL INC
Classification:	Large Quantity Generator

Violation Status: No violations found

FINDS:

Registry ID: 110004309089

F G P BUSH TERMINAL INC (Continued) **1000871443**

Environmental Interest/Information System

RCRAInfo is a national information system that supports the Resource Conservation and Recovery Act (RCRA) program through the tracking of events and activities related to facilities that generate, transport, and treat, store, or dispose of hazardous waste. RCRAInfo allows RCRA program staff to track the notification, permit, compliance, and corrective action activities required under RCRA.

NY MANIFEST:

EPA ID:	NY0000048157
Country:	USA
Mailing Name:	F G P BUSH TERMINALINC
Mailing Contact:	BARBU BARLOLU
Mailing Address:	148 39TH ST
Mailing Address 2:	Not reported
Mailing City:	BROOKLYN
Mailing State:	NY
Mailing Zip:	11232
Mailing Zip4:	Not reported
Mailing Country:	USA
Mailing Phone:	718-369-3820

Document ID:	PAE0918514
Manifest Status:	Completed copy
Trans1 State ID:	Not reported
Trans2 State ID:	Not reported
Generator Ship Date:	940221
Trans1 Recv Date:	940221
Trans2 Recv Date:	Not reported
TSD Site Recv Date:	940223
Part A Recv Date:	940308
Part B Recv Date:	940307
Generator EPA ID:	NY0000048157
Trans1 EPA ID:	NJD986609949
Trans2 EPA ID:	Not reported
TSDF ID:	PAD067098822
Waste Code:	D003 - NON-LISTED REACTIVE WASTES
Quantity:	00300
Units:	P - Pounds
Number of Containers:	001
Container Type:	DM - Metal drums, barrels
Handling Method:	T Chemical, physical, or biological treatment.
Specific Gravity:	100
Year:	94

Document ID:	MIA2641333
Manifest Status:	Completed copy
Trans1 State ID:	Not reported
Trans2 State ID:	Not reported
Generator Ship Date:	940221
Trans1 Recv Date:	940221
Trans2 Recv Date:	Not reported
TSD Site Recv Date:	940222
Part A Recv Date:	Not reported

F G P BUSH TERMINAL INC (Continued) **1000871443**

Part B Recv Date:	940308
Generator EPA ID:	NY0000048157
Trans1 EPA ID:	NJD986609949
Trans2 EPA ID:	Not reported
TSDF ID:	MID060975844
Waste Code:	D001 - NON-LISTED IGNITABLE WASTES
Quantity:	00385
Units:	G - Gallons (liquids only)* (8.3 pounds)
Number of Containers:	005
Container Type:	DM - Metal drums, barrels
Handling Method:	B Incineration, heat recovery, burning.
Specific Gravity:	100
Year:	94

Document ID:	NYB4607181
Manifest Status:	Completed copy
Trans1 State ID:	Not reported
Trans2 State ID:	Not reported
Generator Ship Date:	940221
Trans1 Recv Date:	940221
Trans2 Recv Date:	Not reported
TSD Site Recv Date:	940307
Part A Recv Date:	940318
Part B Recv Date:	940318
Generator EPA ID:	NY0000048157
Trans1 EPA ID:	MOD095038998
Trans2 EPA ID:	Not reported
TSDF ID:	KYD088438817
Waste Code:	F007 - PLATING BATH SOL FM ELECTROPLATING OPER
Quantity:	00550
Units:	G - Gallons (liquids only)* (8.3 pounds)
Number of Containers:	010
Container Type:	DM - Metal drums, barrels
Handling Method:	B Incineration, heat recovery, burning.
Specific Gravity:	150
Year:	94

M201 **CONSOLIDATED EDISON** **NY MANIFEST** **S109825440**
SSW **2ND AVE & 41ST ST - MH 4031** **N/A**
< 1/8 **BROOKLYN, NY 11201**
0.105 mi.
553 ft. **Site 13 of 13 in cluster M**

Relative:
Higher

Actual:
17 ft.

NY MANIFEST:

EPA ID:	NYP004170015
Country:	USA
Mailing Name:	CONSOLIDATED EDISON
Mailing Contact:	FRANKLYN MURRAY
Mailing Address:	4 IRVING PLACE RM 828
Mailing Address 2:	Not reported
Mailing City:	NEW YORK
Mailing State:	NY
Mailing Zip:	10003
Mailing Zip4:	Not reported
Mailing Country:	USA
Mailing Phone:	212-460-2808

CONSOLIDATED EDISON (Continued) **S109825440**

Document ID:	Not reported
Manifest Status:	Not reported
Trans1 State ID:	NYD006982329
Trans2 State ID:	Not reported
Generator Ship Date:	2009-05-17
Trans1 Recv Date:	2009-05-17
Trans2 Recv Date:	Not reported
TSD Site Recv Date:	2009-05-18
Part A Recv Date:	Not reported
Part B Recv Date:	Not reported
Generator EPA ID:	NYP004170015
Trans1 EPA ID:	Not reported
Trans2 EPA ID:	Not reported
TSDF ID:	NYD077444263
Waste Code:	Not reported
Quantity:	150.0
Units:	K - Kilograms (2.2 pounds)
Number of Containers:	2.0
Container Type:	DM - Metal drums, barrels
Handling Method:	B Incineration, heat recovery, burning.
Specific Gravity:	1.0
Year:	2009
Manifest Tracking Num:	001433636FLE
Import Ind:	N
Export Ind:	N
Discr Quantity Ind:	N
Discr Type Ind:	N
Discr Residue Ind:	N
Discr Partial Reject Ind:	N
Discr Full Reject Ind:	N
Manifest Ref Num:	Not reported
Alt Fac RCRA Id:	Not reported
Alt Fac Sign Date:	Not reported
Mgmt Method Type Code:	H141

Document ID:	Not reported
Manifest Status:	Not reported
Trans1 State ID:	NYD006982329
Trans2 State ID:	Not reported
Generator Ship Date:	2009-05-17
Trans1 Recv Date:	2009-05-17
Trans2 Recv Date:	Not reported
TSD Site Recv Date:	2009-05-18
Part A Recv Date:	Not reported
Part B Recv Date:	Not reported
Generator EPA ID:	NYP004170015
Trans1 EPA ID:	Not reported
Trans2 EPA ID:	Not reported
TSDF ID:	NYD077444263
Waste Code:	Not reported
Quantity:	150.0
Units:	K - Kilograms (2.2 pounds)
Number of Containers:	2.0
Container Type:	DM - Metal drums, barrels
Handling Method:	B Incineration, heat recovery, burning.
Specific Gravity:	1.0

CONSOLIDATED EDISON (Continued) **S109825440**

Year:	2009
Manifest Tracking Num:	001433636FLE
Import Ind:	N
Export Ind:	N
Discr Quantity Ind:	N
Discr Type Ind:	N
Discr Residue Ind:	N
Discr Partial Reject Ind:	N
Discr Full Reject Ind:	N
Manifest Ref Num:	Not reported
Alt Fac RCRA Id:	Not reported
Alt Fac Sign Date:	Not reported
Mgmt Method Type Code:	H141

Document ID:	Not reported
Manifest Status:	Not reported
Trans1 State ID:	NYD006982329
Trans2 State ID:	Not reported
Generator Ship Date:	2009-05-17
Trans1 Recv Date:	2009-05-17
Trans2 Recv Date:	Not reported
TSD Site Recv Date:	2009-05-18
Part A Recv Date:	Not reported
Part B Recv Date:	Not reported
Generator EPA ID:	NYP004170015
Trans1 EPA ID:	Not reported
Trans2 EPA ID:	Not reported
TSDF ID:	NYD077444263
Waste Code:	Not reported
Quantity:	150.0
Units:	K - Kilograms (2.2 pounds)
Number of Containers:	2.0
Container Type:	DM - Metal drums, barrels
Handling Method:	B Incineration, heat recovery, burning.
Specific Gravity:	1.0
Year:	2009
Manifest Tracking Num:	001433636FLE
Import Ind:	N
Export Ind:	N
Discr Quantity Ind:	N
Discr Type Ind:	N
Discr Residue Ind:	N
Discr Partial Reject Ind:	N
Discr Full Reject Ind:	N
Manifest Ref Num:	Not reported
Alt Fac RCRA Id:	Not reported
Alt Fac Sign Date:	Not reported
Mgmt Method Type Code:	H141

Q202
SE
< 1/8
0.105 mi.
554 ft.

CRAFTSMAN INTERNATIONAL INC
88 35TH ST
BROOKLYN, NY

FINDS **1016394147**
N/A

Site 5 of 5 in cluster Q

Relative:
Higher

Actual:
11 ft.

FINDS:

Registry ID: 110055279522

Environmental Interest/Information System

U203
SSW
< 1/8
0.105 mi.
554 ft.

PALMIERI TRUCKMEN INC
120 41ST STREET
BROOKLYN, NY 11232

NY UST **U001841407**
NY HIST UST **N/A**

Site 8 of 9 in cluster U

Relative:
Higher

Actual:
14 ft.

UST:

Id/Status:	2-600344 / Unregulated
Program Type:	PBS
Region:	STATE
DEC Region:	2
Expiration Date:	N/A
UTM X:	583417.91272000002
UTM Y:	4500922.3814399997
Site Type:	Trucking/Transportation/Fleet Operation

Affiliation Records:

Site Id:	22327
Affiliation Type:	Facility Owner
Company Name:	ROCKY PALMIERI
Contact Type:	Not reported
Contact Name:	Not reported
Address1:	120 41ST STREET
Address2:	Not reported
City:	BROOKLYN
State:	NY
Zip Code:	11232
Country Code:	001
Phone:	(718) 499-4688
EMail:	Not reported
Fax Number:	Not reported
Modified By:	TRANSLAT
Date Last Modified:	3/4/2004

Site Id:	22327
Affiliation Type:	Mail Contact
Company Name:	PALMIERI TRUCKMEN INC
Contact Type:	Not reported
Contact Name:	ROCKY
Address1:	120 41ST STREET
Address2:	Not reported
City:	BROOKLYN
State:	NY
Zip Code:	11232
Country Code:	001
Phone:	(718) 499-4688
EMail:	Not reported
Fax Number:	Not reported

PALMIERI TRUCKMEN INC (Continued) **U001841407**

Modified By:	TRANSLAT
Date Last Modified:	3/4/2004

Site Id:	22327
Affiliation Type:	On-Site Operator
Company Name:	PALMIERI TRUCKMEN INC
Contact Type:	Not reported
Contact Name:	ROCKY
Address1:	Not reported
Address2:	Not reported
City:	Not reported
State:	NN
Zip Code:	Not reported
Country Code:	001
Phone:	(718) 499-4688
EMail:	Not reported
Fax Number:	Not reported
Modified By:	TRANSLAT
Date Last Modified:	3/4/2004

Site Id:	22327
Affiliation Type:	Emergency Contact
Company Name:	ROCKY PALMIERI
Contact Type:	Not reported
Contact Name:	ROCKY
Address1:	Not reported
Address2:	Not reported
City:	Not reported
State:	NN
Zip Code:	Not reported
Country Code:	001
Phone:	(718) 499-4688
EMail:	Not reported
Fax Number:	Not reported
Modified By:	TRANSLAT
Date Last Modified:	3/4/2004

Tank Info:

Tank Number:	001
Tank ID:	42258
Tank Status:	Closed - In Place
Material Name:	Closed - In Place
Capacity Gallons:	550
Install Date:	Not reported
Date Tank Closed:	09/01/1998
Registered:	True
Tank Location:	Underground
Tank Type:	Steel/carbon steel
Material Code:	0008
Common Name of Substance:	Diesel

Tightness Test Method:	03
Date Test:	04/01/1996
Next Test Date:	Not reported
Pipe Model:	Not reported
Modified By:	TRANSLAT

PALMIERI TRUCKMEN INC (Continued) **U001841407**

Last Modified: 03/04/2004

Equipment Records:

B00 - Tank External Protection - None
F00 - Pipe External Protection - None
I04 - Overfill - Product Level Gauge (A/G)
C02 - Pipe Location - Underground/On-ground
H00 - Tank Leak Detection - None
A00 - Tank Internal Protection - None
D01 - Pipe Type - Steel/Carbon Steel/Iron
J02 - Dispenser - Suction Dispenser
G00 - Tank Secondary Containment - None

Tank Number: 002
Tank ID: 51243
Tank Status: Closed - In Place
Material Name: Closed - In Place
Capacity Gallons: 550
Install Date: Not reported
Date Tank Closed: 09/01/1998
Registered: True
Tank Location: Underground
Tank Type: Steel/carbon steel
Material Code: 0008
Common Name of Substance: Diesel

Tightness Test Method: 03
Date Test: 04/01/1996
Next Test Date: Not reported
Pipe Model: Not reported
Modified By: TRANSLAT
Last Modified: 03/04/2004

Equipment Records:

F00 - Pipe External Protection - None
I04 - Overfill - Product Level Gauge (A/G)
A00 - Tank Internal Protection - None
D01 - Pipe Type - Steel/Carbon Steel/Iron
J02 - Dispenser - Suction Dispenser
H00 - Tank Leak Detection - None
G00 - Tank Secondary Containment - None
C02 - Pipe Location - Underground/On-ground
B00 - Tank External Protection - None

Tank Number: 003
Tank ID: 42259
Tank Status: Tank Converted to Non-Regulated Use
Material Name: Tank Converted to Non-Regulated Use
Capacity Gallons: 550
Install Date: Not reported
Date Tank Closed: 08/01/1996
Registered: True
Tank Location: Underground
Tank Type: Steel/carbon steel
Material Code: 0001
Common Name of Substance: #2 Fuel Oil (On-Site Consumption)

PALMIERI TRUCKMEN INC (Continued) **U001841407**

Tightness Test Method:	NN
Date Test:	Not reported
Next Test Date:	Not reported
Pipe Model:	Not reported
Modified By:	TRANSLAT
Last Modified:	03/04/2004

Equipment Records:

C02 - Pipe Location - Underground/On-ground
G03 - Tank Secondary Containment - Vault (w/o access)
H00 - Tank Leak Detection - None
A00 - Tank Internal Protection - None
D02 - Pipe Type - Galvanized Steel
J02 - Dispenser - Suction Dispenser
B05 - Tank External Protection - Jacketed
F05 - Pipe External Protection - Jacketed
I05 - Overfill - Vent Whistle

HIST UST:

PBS Number:	2-600344
SPDES Number:	Not reported
Emergency Contact:	ROCKY
Emergency Telephone:	(718) 499-4688
Operator:	ROCKY
Operator Telephone:	(718) 499-4688
Owner Name:	ROCKY PALMIERI
Owner Address:	120 41ST STREET
Owner City,St,Zip:	BROOKLYN, NY 11232
Owner Telephone:	(718) 499-4688
Owner Type:	Corporate/Commercial
Owner Subtype:	Not reported
Mailing Name:	PALMIERI TRUCKMEN INC
Mailing Address:	120 41ST STREET
Mailing Address 2:	Not reported
Mailing City,St,Zip:	BROOKLYN, NY 11232
Mailing Contact:	ROCKY
Mailing Telephone:	(718) 499-4688
Owner Mark:	First Owner
Facility Status:	2 - Unregulated by PBS (the total capacity is less than 1,101 gallons) and Subpart 360-14.
Facility Addr2:	120 41ST STREET
SWIS ID:	6101
Old PBS Number:	Not reported
Facility Type:	TRUCKING/TRANSPORTATION
Inspected Date:	Not reported
Inspector:	Not reported
Inspection Result:	Not reported
Federal ID:	Not reported
Certification Flag:	False
Certification Date:	06/20/1996
Expiration Date:	09/26/2001
Renew Flag:	False
Renewal Date:	Not reported
Total Capacity:	0
FAMT:	True
Facility Screen:	No Missing Data
Owner Screen:	No Missing Data

PALMIERI TRUCKMEN INC (Continued) **U001841407**

Tank Screen:	0
Dead Letter:	False
CBS Number:	Not reported
Town or City:	NEW YORK CITY
County Code:	61
Town or City:	01
Region:	2

Tank Id:	001
Tank Location:	UNDERGROUND
Tank Status:	Closed-In Place
Install Date:	Not reported
Capacity (gals):	550
Product Stored:	DIESEL
Tank Type:	Steel/carbon steel
Tank Internal:	None
Tank External:	None
Pipe Location:	Underground
Pipe Type:	STEEL/IRON
Pipe Internal:	None
Pipe External:	None
Second Containment:	None
Leak Detection:	None
Overfill Prot:	Product Level Gauge
Dispenser:	Suction
Date Tested:	04/01/1996
Next Test Date:	Not reported
Missing Data for Tank:	No Missing Data
Date Closed:	09/01/1998
Test Method:	Horner EZ Check
Deleted:	False
Updated:	True
Lat/long:	Not reported

Tank Id:	002
Tank Location:	UNDERGROUND
Tank Status:	Closed-In Place
Install Date:	Not reported
Capacity (gals):	550
Product Stored:	DIESEL
Tank Type:	Steel/carbon steel
Tank Internal:	None
Tank External:	None
Pipe Location:	Underground
Pipe Type:	STEEL/IRON
Pipe Internal:	None
Pipe External:	None
Second Containment:	None
Leak Detection:	None
Overfill Prot:	Product Level Gauge
Dispenser:	Suction
Date Tested:	04/01/1996
Next Test Date:	Not reported
Missing Data for Tank:	No Missing Data
Date Closed:	09/01/1998
Test Method:	Horner EZ Check

PALMIERI TRUCKMEN INC (Continued) **U001841407**

Deleted:	False
Updated:	True
Lat/long:	Not reported

Tank Id:	003
Tank Location:	UNDERGROUND
Tank Status:	Tank Converted To Non-Regulated Use
Install Date:	Not reported
Capacity (gals):	550
Product Stored:	NOS 1,2, OR 4 FUEL OIL
Tank Type:	Steel/carbon steel
Tank Internal:	Not reported
Tank External:	Jacketed
Pipe Location:	Underground
Pipe Type:	GALVANIZED STEEL
Pipe Internal:	None
Pipe External:	Jacketed
Second Containment:	Diking
Leak Detection:	Not reported
Overfill Prot:	Vent Whistle
Dispenser:	Suction
Date Tested:	Not reported
Next Test Date:	Not reported
Missing Data for Tank:	Minor Data Missing
Date Closed:	08/01/1996
Test Method:	Not reported
Deleted:	False
Updated:	True
Lat/long:	Not reported

U204 **GILMOUR SUPPLY CO.** **NY UST** **U001837145**
SSW **152 41ST STREET** **NY HIST UST** **N/A**
< 1/8 **BROOKLYN, NY 11232**
0.105 mi.
556 ft. **Site 9 of 9 in cluster U**

Relative:
Higher

Actual:
15 ft.

UST:

Id/Status:	2-331260 / Unregulated
Program Type:	PBS
Region:	STATE
DEC Region:	2
Expiration Date:	N/A
UTM X:	583474.98526999995
UTM Y:	4500878.0109299999
Site Type:	Other

Affiliation Records:

Site Id:	15634
Affiliation Type:	Emergency Contact
Company Name:	A.B.G. COMPANY INC.
Contact Type:	Not reported
Contact Name:	ALAN GILMOUR
Address1:	Not reported
Address2:	Not reported
City:	Not reported
State:	NN
Zip Code:	Not reported

GILMOUR SUPPLY CO. (Continued) **U001837145**

Country Code:	001
Phone:	(718) 832-7900
EMail:	Not reported
Fax Number:	Not reported
Modified By:	TRANSLAT
Date Last Modified:	3/4/2004

Site Id:	15634
Affiliation Type:	Facility Owner
Company Name:	A.B.G. COMPANY INC.
Contact Type:	Not reported
Contact Name:	Not reported
Address1:	152 41ST STREET
Address2:	Not reported
City:	BROOKLYN
State:	NY
Zip Code:	11232
Country Code:	001
Phone:	(718) 227-0186
EMail:	Not reported
Fax Number:	Not reported
Modified By:	TRANSLAT
Date Last Modified:	3/4/2004

Site Id:	15634
Affiliation Type:	Mail Contact
Company Name:	A.B.G. CO., INC.
Contact Type:	Not reported
Contact Name:	ALFRED F. ZATORSKI
Address1:	627 RATHBURN AVENUE
Address2:	Not reported
City:	STATEN ISLAND
State:	NY
Zip Code:	10312-2612
Country Code:	001
Phone:	(718) 227-0186
EMail:	Not reported
Fax Number:	Not reported
Modified By:	TRANSLAT
Date Last Modified:	3/4/2004

Site Id:	15634
Affiliation Type:	On-Site Operator
Company Name:	GILMOUR SUPPLY CO.
Contact Type:	Not reported
Contact Name:	ALAN GILMOUR
Address1:	Not reported
Address2:	Not reported
City:	Not reported
State:	NN
Zip Code:	Not reported
Country Code:	001
Phone:	(718) 832-7900
EMail:	Not reported
Fax Number:	Not reported
Modified By:	TRANSLAT
Date Last Modified:	3/4/2004

GILMOUR SUPPLY CO. (Continued) **U001837145**

Tank Info:

Tank Number:	001
Tank ID:	53907
Tank Status:	Closed - In Place
Material Name:	Closed - In Place
Capacity Gallons:	550
Install Date:	01/16/1950
Date Tank Closed:	Not reported
Registered:	True
Tank Location:	Underground
Tank Type:	Steel/carbon steel
Material Code:	0008
Common Name of Substance:	Diesel
Tightness Test Method:	NN
Date Test:	Not reported
Next Test Date:	Not reported
Pipe Model:	Not reported
Modified By:	TRANSLAT
Last Modified:	03/04/2004

Equipment Records:

I00 - Overfill - None
G00 - Tank Secondary Containment - None
C02 - Pipe Location - Underground/On-ground
B00 - Tank External Protection - None
H00 - Tank Leak Detection - None
F00 - Pipe External Protection - None
A00 - Tank Internal Protection - None
D01 - Pipe Type - Steel/Carbon Steel/Iron
J02 - Dispenser - Suction Dispenser

Tank Number:	002
Tank ID:	53908
Tank Status:	Closed - In Place
Material Name:	Closed - In Place
Capacity Gallons:	550
Install Date:	01/16/1950
Date Tank Closed:	Not reported
Registered:	True
Tank Location:	Underground
Tank Type:	Steel/carbon steel
Material Code:	0008
Common Name of Substance:	Diesel
Tightness Test Method:	NN
Date Test:	Not reported
Next Test Date:	Not reported
Pipe Model:	Not reported
Modified By:	TRANSLAT
Last Modified:	03/04/2004

Equipment Records:

H00 - Tank Leak Detection - None
A00 - Tank Internal Protection - None
D01 - Pipe Type - Steel/Carbon Steel/Iron

GILMOUR SUPPLY CO. (Continued) **U001837145**

J02 - Dispenser - Suction Dispenser
F00 - Pipe External Protection - None
B00 - Tank External Protection - None
G00 - Tank Secondary Containment - None
I00 - Overfill - None
C02 - Pipe Location - Underground/On-ground

Tank Number:	003
Tank ID:	53909
Tank Status:	Closed - In Place
Material Name:	Closed - In Place
Capacity Gallons:	550
Install Date:	01/16/1950
Date Tank Closed:	Not reported
Registered:	True
Tank Location:	Underground
Tank Type:	Steel/carbon steel
Material Code:	0008
Common Name of Substance:	Diesel
Tightness Test Method:	NN
Date Test:	Not reported
Next Test Date:	Not reported
Pipe Model:	Not reported
Modified By:	TRANSLAT
Last Modified:	03/04/2004

Equipment Records:

B00 - Tank External Protection - None
A00 - Tank Internal Protection - None
D01 - Pipe Type - Steel/Carbon Steel/Iron
J02 - Dispenser - Suction Dispenser
F00 - Pipe External Protection - None
H00 - Tank Leak Detection - None
G00 - Tank Secondary Containment - None
C02 - Pipe Location - Underground/On-ground
I00 - Overfill - None

Tank Number:	152
Tank ID:	40656
Tank Status:	Closed - Removed
Material Name:	Closed - Removed
Capacity Gallons:	2000
Install Date:	05/10/2001
Date Tank Closed:	Not reported
Registered:	True
Tank Location:	Underground
Tank Type:	Steel/carbon steel
Material Code:	0001
Common Name of Substance:	#2 Fuel Oil (On-Site Consumption)
Tightness Test Method:	NN
Date Test:	Not reported
Next Test Date:	Not reported
Pipe Model:	Not reported
Modified By:	TRANSLAT

GILMOUR SUPPLY CO. (Continued) **U001837145**

Last Modified: 03/04/2004

Equipment Records:

F00 - Pipe External Protection - None
A00 - Tank Internal Protection - None
D01 - Pipe Type - Steel/Carbon Steel/Iron
J02 - Dispenser - Suction Dispenser
H00 - Tank Leak Detection - None
G00 - Tank Secondary Containment - None
I00 - Overfill - None
C02 - Pipe Location - Underground/On-ground
B05 - Tank External Protection - Jacketed

HIST UST:

PBS Number:	2-331260
SPDES Number:	Not reported
Emergency Contact:	ALAN GILMOUR
Emergency Telephone:	(718) 832-7900
Operator:	ALAN GILMOUR
Operator Telephone:	(718) 832-7900
Owner Name:	B F GILMOUR COMPANY INC
Owner Address:	152-41ST STREET
Owner City,St,Zip:	BROOKLYN, NY 11232
Owner Telephone:	(718) 832-7900
Owner Type:	Corporate/Commercial
Owner Subtype:	Not reported
Mailing Name:	B F GILMOUR COMPANY CO.INC.
Mailing Address:	152-41ST STREET
Mailing Address 2:	Not reported
Mailing City,St,Zip:	BROOKLYN, NY 11232
Mailing Contact:	ALAN GILMOUR
Mailing Telephone:	(718) 832-7900
Owner Mark:	First Owner
Facility Status:	2 - Unregulated by PBS (the total capacity is less than 1,101 gallons) and Subpart 360-14.
Facility Addr2:	152 41ST STREET
SWIS ID:	6101
Old PBS Number:	Not reported
Facility Type:	Not reported
Inspected Date:	Not reported
Inspector:	Not reported
Inspection Result:	Not reported
Federal ID:	Not reported
Certification Flag:	False
Certification Date:	Not reported
Expiration Date:	12/22/1991
Renew Flag:	False
Renewal Date:	Not reported
Total Capacity:	0
FAMT:	True
Facility Screen:	Minor Data Missing
Owner Screen:	Minor Data Missing
Tank Screen:	0
Dead Letter:	False
CBS Number:	Not reported
Town or City:	NEW YORK CITY
County Code:	61

GILMOUR SUPPLY CO. (Continued) **U001837145**

Town or City:	01
Region:	2

Tank Id:	001
Tank Location:	UNDERGROUND
Tank Status:	Closed-Removed
Install Date:	02/01/1998
Capacity (gals):	550
Product Stored:	DIESEL
Tank Type:	Steel/carbon steel
Tank Internal:	None
Tank External:	None
Pipe Location:	Underground
Pipe Type:	GALVANIZED STEEL
Pipe Internal:	None
Pipe External:	None
Second Containment:	None
Leak Detection:	None
Overfill Prot:	None
Dispenser:	Suction
Date Tested:	Not reported
Next Test Date:	Not reported
Missing Data for Tank:	No Missing Data
Date Closed:	02/01/1998
Test Method:	Not reported
Deleted:	False
Updated:	True
Lat/long:	Not reported

Tank Id:	002
Tank Location:	UNDERGROUND
Tank Status:	Closed-Removed
Install Date:	02/01/1998
Capacity (gals):	550
Product Stored:	DIESEL
Tank Type:	Steel/carbon steel
Tank Internal:	None
Tank External:	None
Pipe Location:	Underground
Pipe Type:	GALVANIZED STEEL
Pipe Internal:	None
Pipe External:	None
Second Containment:	None
Leak Detection:	None
Overfill Prot:	None
Dispenser:	Suction
Date Tested:	Not reported
Next Test Date:	Not reported
Missing Data for Tank:	No Missing Data
Date Closed:	02/01/1998
Test Method:	Not reported
Deleted:	False
Updated:	True
Lat/long:	Not reported

GILMOUR SUPPLY CO. (Continued) **U001837145**

Tank Id:	003
Tank Location:	UNDERGROUND
Tank Status:	Closed-Removed
Install Date:	02/01/1998
Capacity (gals):	550
Product Stored:	DIESEL
Tank Type:	Steel/carbon steel
Tank Internal:	None
Tank External:	None
Pipe Location:	Underground
Pipe Type:	GALVANIZED STEEL
Pipe Internal:	None
Pipe External:	None
Second Containment:	None
Leak Detection:	None
Overfill Prot:	None
Dispenser:	Suction
Date Tested:	Not reported
Next Test Date:	Not reported
Missing Data for Tank:	No Missing Data
Date Closed:	02/01/1998
Test Method:	Not reported
Deleted:	False
Updated:	True
Lat/long:	Not reported

Tank Id:	152
Tank Location:	UNDERGROUND
Tank Status:	Closed Before April 1, 1991
Install Date:	12/01/1960
Capacity (gals):	2000
Product Stored:	NOS 1,2, OR 4 FUEL OIL
Tank Type:	Steel/carbon steel
Tank Internal:	Not reported
Tank External:	Not reported
Pipe Location:	Not reported
Pipe Type:	Not reported
Pipe Internal:	Not reported
Pipe External:	Not reported
Second Containment:	Not reported
Leak Detection:	Groundwater Well
Overfill Prot:	Product Level Gauge
Dispenser:	Suction
Date Tested:	Not reported
Next Test Date:	Not reported
Missing Data for Tank:	Minor Data Missing
Date Closed:	Not reported
Test Method:	Not reported
Deleted:	False
Updated:	False
Lat/long:	Not reported

T205 East < 1/8 0.106 mi. 558 ft. | **EMPTY LOT BWTN 2ND & 3RD 32ND ST BROOKLYN, NY** | **NY Spills** | **S103573343 N/A**

Site 4 of 4 in cluster T

Relative: Higher

Actual: 11 ft.

SPILLS:

Facility ID:	9809202
Facility Type:	ER
DER Facility ID:	143351
Site ID:	170364
DEC Region:	2
Spill Date:	10/23/1998
Spill Number/Closed Date:	9809202 / 12/23/2005
Spill Cause:	Unknown
Spill Class:	Known release with minimal potential for fire or hazard. DEC Response. Unable/unwilling Responsible Party. Corrective action taken. (ISR)
SWIS:	2401
Investigator:	NEPUTNAM
Referred To:	Not reported
Reported to Dept:	10/23/1998
CID:	312
Water Affected:	Not reported
Spill Source:	Unknown
Spill Notifier:	Other
Cleanup Ceased:	Not reported
Cleanup Meets Std:	False
Last Inspection:	Not reported
Recommended Penalty:	False
UST Trust:	False
Remediation Phase:	0
Date Entered In Computer:	10/23/1998
Spill Record Last Update:	12/23/2005
Spiller Name:	Not reported
Spiller Company:	Not reported
Spiller Address:	Not reported
Spiller City,St,Zip:	***Update***, ZZ
Spiller Company:	001
Contact Name:	Not reported
Contact Phone:	Not reported
DEC Memo:	12/23/05 - Nathan - Spill closed due to age and probable amount of oil spilled. Prior to Sept, 2004 data translation this spill Lead_DEC Field was "M TIBBE"
Remarks:	EMPTY LOT ATTACHED TO A BLDG ON THE STREET - CONSTRUCTION COMPANY DOING AN EXCAVATION AND FOUND CLOSED TANKS AND A VAULT - SOME OIL ON TOP OF WATER IN VAULT

Material:

Site ID:	170364
Operable Unit ID:	1066482
Operable Unit:	01
Material ID:	316662
Material Code:	0066A
Material Name:	UNKNOWN PETROLEUM
Case No.:	Not reported
Material FA:	Petroleum
Quantity:	0
Units:	Gallons
Recovered:	No
Resource Affected:	Not reported

EMPTY LOT BWTN 2ND & 3RD (Continued) **S103573343**

Oxygenate: False

Tank Test:

W206
SSW
< 1/8
0.107 mi.
566 ft.

4102 2ND AVE
BROOKLYN, NY 11232

Site 1 of 4 in cluster W

EDR US Hist Auto Stat **1015479090**
N/A

Relative:
Higher

Actual:
17 ft.

EDR Historical Auto Stations:

Name: DESIGNER AUTOBODY TOW
Year: 2004
Address: 4102 2ND AVE

Name: DESIGNER AUTOBODY
Year: 2010
Address: 4102 2ND AVE

Name: DESIGNER AUTOBODY
Year: 2011
Address: 4102 2ND AVE

Name: DESIGNER AUTOBODY
Year: 2012
Address: 4102 2ND AVE

W207
SSW
< 1/8
0.107 mi.
566 ft.

DESIGNER AUTO BODY
4102 2ND AVENUE
BROOKLYN, NY

Site 2 of 4 in cluster W

FINDS **1007746263**
N/A

Relative:
Higher

Actual:
17 ft.

FINDS:

Registry ID: 110019086433

Environmental Interest/Information System
FIS (New York - Facility Information System) is New York's Department of Environmental Conservation (DEC) information system for tracking environmental facility information found across the State.

V208
SSE
< 1/8
0.107 mi.
567 ft.

SENTINEL BAY & PAPER CO-219 36TH ST
219 36TH ST
BROOKLYN, NY

Site 2 of 17 in cluster V

FINDS **1007772277**
N/A

Relative:
Higher

Actual:
12 ft.

FINDS:

Registry ID: 110019347214

SENTINEL BAY & PAPER CO-219 36TH ST (Continued) **1007772277**

Environmental Interest/Information System
FIS (New York - Facility Information System) is New York's Department of Environmental Conservation (DEC) information system for tracking environmental facility information found across the State.

V209
SSE
< 1/8
0.107 mi.
567 ft.

ARTISAN FRAME WORKS
219 36TH ST 6TH FL
BROOKLYN, NY

FINDS **1016117209**
N/A

Site 3 of 17 in cluster V

Relative:
Higher

Actual:
12 ft.

FINDS:

Registry ID: 110024766528

Environmental Interest/Information System
AFS (Aerometric Information Retrieval System (AIRS) Facility Subsystem) replaces the former Compliance Data System (CDS), the National Emission Data System (NEDS), and the Storage and Retrieval of Aerometric Data (SAROAD). AIRS is the national repository for information concerning airborne pollution in the United States. AFS is used to track emissions and compliance data from industrial plants. AFS data are utilized by states to prepare State Implementation Plans to comply with regulatory programs and by EPA as an input for the estimation of total national emissions. AFS is undergoing a major redesign to support facility operating permits required under Title V of the Clean Air Act.

FIS (New York - Facility Information System) is New York's Department of Environmental Conservation (DEC) information system for tracking environmental facility information found across the State.

V210
SSE
< 1/8
0.107 mi.
567 ft.

219 36TH STREET BUILDING
219 36TH STREET
BROOKLYN, NY

FINDS **1016049292**
N/A

Site 4 of 17 in cluster V

Relative:
Higher

Actual:
12 ft.

FINDS:

Registry ID: 110019424078

Environmental Interest/Information System
AFS (Aerometric Information Retrieval System (AIRS) Facility Subsystem) replaces the former Compliance Data System (CDS), the National Emission Data System (NEDS), and the Storage and Retrieval of Aerometric Data (SAROAD). AIRS is the national repository for information concerning airborne pollution in the United States. AFS is used to track emissions and compliance data from industrial plants. AFS data are utilized by states to prepare State Implementation Plans to comply with regulatory programs and by EPA as an input for the estimation of total national emissions. AFS is undergoing a major redesign to support facility operating permits required under Title V of the Clean Air Act.

219 36TH STREET BUILDING (Continued) **1016049292**

FIS (New York - Facility Information System) is New York's Department of Environmental Conservation (DEC) information system for tracking environmental facility information found across the State.

V211
SSE
< 1/8
0.107 mi.
567 ft.

RAINBOW SILK SCREEN-219 36TH ST
219 36TH STREET
BROOKLYN, NY

FINDS **1007798186**
N/A

Site 5 of 17 in cluster V

Relative:
Higher

Actual:
12 ft.

FINDS:

Registry ID: 110019606988

Environmental Interest/Information System
FIS (New York - Facility Information System) is New York's Department of Environmental Conservation (DEC) information system for tracking environmental facility information found across the State.

V212
SSE
< 1/8
0.107 mi.
567 ft.

219 36TH STREET BUILDING
219 36TH ST
BROOKLYN, NY 11223

US AIRS **1007779945**
N/A

Site 6 of 17 in cluster V

Relative:
Higher

Actual:
12 ft.

AIRS (AFS):

Compliance and Violation Data Major Sources:

EPA plant ID:	110027307377
Plant name:	219 36TH STREET BUILDING
Plant address:	219 36TH ST BROOKLYN, NY 11223
County:	KINGS
Region code:	02
Dunn & Bradst #:	Not reported
Air quality cntrl region:	043
Sic code:	6513
Sic code desc:	Not reported
North Am. industrial classf:	531110
NAIC code description:	Lessors of Residential Buildings and Dwellings
Default compliance status:	IN COMPLIANCE WITH PROCEDURAL REQUIREMENTS
Default classification:	POTENTIAL EMISSIONS ARE BELOW ALL APPLICABLE MAJOR SOURCE THRESHOLDS IF AND ONLY IF THE SOURCE COMPLIES WITH FEDERALLY ENFORCEABLE REGULATIONS OR LIMITATIONS.
Govt facility:	ALL OTHER FACILITIES NOT OWNED OR OPERATED BY A FEDERAL, STATE, OR LOCAL GOVERNMENT
Current HPV:	Not reported

Compliance and Enforcement Major Issues:

Air program:	SIP SOURCE
National action type:	STATE CONDUCTED PCE/ ON-SITE
Date achieved:	060725
Penalty amount:	Not reported

219 36TH STREET BUILDING (Continued) **1007779945**

Historical Compliance Minor Sources:

State compliance status: IN COMPLIANCE WITH PROCEDURAL REQUIREMENTS
Hist compliance date: 1004
Air prog code hist file: SIP SOURCE

State compliance status: IN COMPLIANCE WITH PROCEDURAL REQUIREMENTS
Hist compliance date: 1102
Air prog code hist file: SIP SOURCE

State compliance status: IN COMPLIANCE WITH PROCEDURAL REQUIREMENTS
Hist compliance date: 1103
Air prog code hist file: SIP SOURCE

State compliance status: IN COMPLIANCE WITH PROCEDURAL REQUIREMENTS
Hist compliance date: 1201
Air prog code hist file: SIP SOURCE

State compliance status: IN COMPLIANCE WITH PROCEDURAL REQUIREMENTS
Hist compliance date: 1202
Air prog code hist file: SIP SOURCE

State compliance status: IN COMPLIANCE WITH PROCEDURAL REQUIREMENTS
Hist compliance date: 1204
Air prog code hist file: SIP SOURCE

State compliance status: IN COMPLIANCE WITH PROCEDURAL REQUIREMENTS
Hist compliance date: 1301
Air prog code hist file: SIP SOURCE

State compliance status: IN COMPLIANCE WITH PROCEDURAL REQUIREMENTS
Hist compliance date: 1303
Air prog code hist file: SIP SOURCE

State compliance status: IN COMPLIANCE WITH PROCEDURAL REQUIREMENTS
Hist compliance date: 1101
Air prog code hist file: SIP SOURCE

State compliance status: IN COMPLIANCE WITH PROCEDURAL REQUIREMENTS
Hist compliance date: 1104
Air prog code hist file: SIP SOURCE

State compliance status: IN COMPLIANCE WITH PROCEDURAL REQUIREMENTS
Hist compliance date: 1203
Air prog code hist file: SIP SOURCE

State compliance status: IN COMPLIANCE WITH PROCEDURAL REQUIREMENTS
Hist compliance date: 1302
Air prog code hist file: SIP SOURCE

V213 SSE < 1/8 0.107 mi. 567 ft. | **ARTISAN FRAME WORKS**
219 36TH ST 6TH FL
BROOKLYN, NY 11232 | **US AIRS** | **1009448636**
N/A

Site 7 of 17 in cluster V

Relative: Higher

Actual: 12 ft.

AIRS (AFS):

Compliance and Violation Data Major Sources:

EPA plant ID:	110031469079
Plant name:	ARTISAN FRAME WORKS
Plant address:	219 36TH ST 6TH FL BROOKLYN, NY 11232
County:	KINGS
Region code:	02
Dunn & Bradst #:	Not reported
Air quality cntrl region:	043
Sic code:	2499
Sic code desc:	WOOD PRODUCTS, NEC
North Am. industrial classf:	Not reported
NAIC code description:	Not reported
Default compliance status:	IN COMPLIANCE WITH PROCEDURAL REQUIREMENTS
Default classification:	POTENTIAL EMISSIONS ARE BELOW ALL APPLICABLE MAJOR SOURCE THRESHOLDS IF AND ONLY IF THE SOURCE COMPLIES WITH FEDERALLY ENFORCEABLE REGULATIONS OR LIMITATIONS.
Govt facility:	ALL OTHER FACILITIES NOT OWNED OR OPERATED BY A FEDERAL, STATE, OR LOCAL GOVERNMENT
Current HPV:	Not reported

Compliance and Enforcement Major Issues:

Air program:	SIP SOURCE
National action type:	STATE CONDUCTED PCE/ ON-SITE
Date achieved:	070823
Penalty amount:	Not reported

Historical Compliance Minor Sources:

State compliance status:	IN COMPLIANCE WITH PROCEDURAL REQUIREMENTS
Hist compliance date:	1004
Air prog code hist file:	SIP SOURCE
State compliance status:	IN COMPLIANCE WITH PROCEDURAL REQUIREMENTS
Hist compliance date:	1102
Air prog code hist file:	SIP SOURCE
State compliance status:	IN COMPLIANCE WITH PROCEDURAL REQUIREMENTS
Hist compliance date:	1103
Air prog code hist file:	SIP SOURCE
State compliance status:	IN COMPLIANCE WITH PROCEDURAL REQUIREMENTS
Hist compliance date:	1201
Air prog code hist file:	SIP SOURCE
State compliance status:	IN COMPLIANCE WITH PROCEDURAL REQUIREMENTS
Hist compliance date:	1202
Air prog code hist file:	SIP SOURCE
State compliance status:	IN COMPLIANCE WITH PROCEDURAL REQUIREMENTS
Hist compliance date:	1204

ARTISAN FRAME WORKS (Continued) **1009448636**

Air prog code hist file: SIP SOURCE

State compliance status: IN COMPLIANCE WITH PROCEDURAL REQUIREMENTS
Hist compliance date: 1301
Air prog code hist file: SIP SOURCE

State compliance status: IN COMPLIANCE WITH PROCEDURAL REQUIREMENTS
Hist compliance date: 1303
Air prog code hist file: SIP SOURCE

State compliance status: IN COMPLIANCE WITH PROCEDURAL REQUIREMENTS
Hist compliance date: 1101
Air prog code hist file: SIP SOURCE

State compliance status: IN COMPLIANCE WITH PROCEDURAL REQUIREMENTS
Hist compliance date: 1104
Air prog code hist file: SIP SOURCE

State compliance status: IN COMPLIANCE WITH PROCEDURAL REQUIREMENTS
Hist compliance date: 1203
Air prog code hist file: SIP SOURCE

State compliance status: IN COMPLIANCE WITH PROCEDURAL REQUIREMENTS
Hist compliance date: 1302
Air prog code hist file: SIP SOURCE

V214 **SENTINEL BAG & PAPER** **RCRA NonGen / NLR** **1000412450**
SSE **219 E 36TH ST** **FINDS** **NYD001465483**
< 1/8 **BROOKLYN, NY** **NY MANIFEST**
0.107 mi.
567 ft. **Site 8 of 17 in cluster V**

Relative:
Higher

Actual:
12 ft.

RCRA NonGen / NLR:
Date form received by agency: 01/01/2007
Facility name: SENTINEL BAG & PAPER
Facility address: 219 E 36TH ST
BROOKLYN, NY 112104232
EPA ID: NYD001465483
Mailing address: E 36TH ST
BROOKLYN, NY 11232
Contact: Not reported
Contact address: E 36TH ST
BROOKLYN, NY 11232
Contact country: US
Contact telephone: Not reported
Contact email: Not reported
EPA Region: 02
Land type: Facility is not located on Indian land. Additional information is not known.
Classification: Non-Generator
Description: Handler: Non-Generators do not presently generate hazardous waste

Owner/Operator Summary:
Owner/operator name: Not reported
Owner/operator address: NOT REQUIRED
NOT REQUIRED, WY 99999
Owner/operator country: US

SENTINEL BAG & PAPER (Continued) **1000412450**

Owner/operator telephone: (212) 555-1212
Legal status: Private
Owner/Operator Type: Operator
Owner/Op start date: Not reported
Owner/Op end date: Not reported

Owner/operator name: Not reported
Owner/operator address: NOT REQUIRED
NOT REQUIRED, WY 99999
Owner/operator country: US
Owner/operator telephone: (212) 555-1212
Legal status: Private
Owner/Operator Type: Owner
Owner/Op start date: Not reported
Owner/Op end date: Not reported

Handler Activities Summary:
U.S. importer of hazardous waste: No
Mixed waste (haz. and radioactive): No
Recycler of hazardous waste: No
Transporter of hazardous waste: No
Treater, storer or disposer of HW: No
Underground injection activity: No
On-site burner exemption: No
Furnace exemption: No
Used oil fuel burner: No
Used oil processor: No
User oil refiner: No
Used oil fuel marketer to burner: No
Used oil Specification marketer: No
Used oil transfer facility: No
Used oil transporter: No

Historical Generators:
Date form received by agency: 01/01/2006
Facility name: SENTINEL BAG & PAPER
Classification: Not a generator, verified

Date form received by agency: 07/08/1999
Facility name: SENTINEL BAG & PAPER
Classification: Not a generator, verified

Date form received by agency: 08/27/1985
Facility name: SENTINEL BAG & PAPER
Classification: Large Quantity Generator

Violation Status: No violations found

Evaluation Action Summary:
Evaluation date: 02/04/1994
Evaluation: COMPLIANCE EVALUATION INSPECTION ON-SITE
Area of violation: Not reported
Date achieved compliance: Not reported
Evaluation lead agency: EPA Contractor/Grantee

FINDS:

SENTINEL BAG & PAPER (Continued) **1000412450**

Registry ID: 110004334435

Environmental Interest/Information System
RCRAInfo is a national information system that supports the Resource Conservation and Recovery Act (RCRA) program through the tracking of events and activities related to facilities that generate, transport, and treat, store, or dispose of hazardous waste. RCRAInfo allows RCRA program staff to track the notification, permit, compliance, and corrective action activities required under RCRA.

NY MANIFEST:

EPA ID:	NYD001465483
Country:	USA
Mailing Name:	SENTINEL BAG & PAPER CO INC
Mailing Contact:	N/S
Mailing Address:	219 36TH ST
Mailing Address 2:	Not reported
Mailing City:	BROOKLYN
Mailing State:	NY
Mailing Zip:	11232
Mailing Zip4:	Not reported
Mailing Country:	USA
Mailing Phone:	718-788-2211

Document ID:	NJA0177945
Manifest Status:	Completed copy
Trans1 State ID:	NJDEPS103
Trans2 State ID:	Not reported
Generator Ship Date:	860821
Trans1 Recv Date:	860821
Trans2 Recv Date:	Not reported
TSD Site Recv Date:	860821
Part A Recv Date:	860828
Part B Recv Date:	860826
Generator EPA ID:	NYD001465483
Trans1 EPA ID:	NJD000813477
Trans2 EPA ID:	Not reported
TSDF ID:	NJD002182897
Waste Code:	D001 - NON-LISTED IGNITABLE WASTES
Quantity:	00650
Units:	G - Gallons (liquids only)* (8.3 pounds)
Number of Containers:	013
Container Type:	DM - Metal drums, barrels
Handling Method:	T Chemical, physical, or biological treatment.
Specific Gravity:	100
Year:	86

Document ID:	NJA0358491
Manifest Status:	Completed copy
Trans1 State ID:	NJDEPS103
Trans2 State ID:	Not reported
Generator Ship Date:	870819
Trans1 Recv Date:	870819
Trans2 Recv Date:	Not reported

SENTINEL BAG & PAPER (Continued) **1000412450**

TSD Site Recv Date:	870819
Part A Recv Date:	870826
Part B Recv Date:	870827
Generator EPA ID:	NYD001465483
Trans1 EPA ID:	NJD000813477
Trans2 EPA ID:	Not reported
TSDF ID:	NJD002182897
Waste Code:	D001 - NON-LISTED IGNITABLE WASTES
Quantity:	00150
Units:	G - Gallons (liquids only)* (8.3 pounds)
Number of Containers:	003
Container Type:	DM - Metal drums, barrels
Handling Method:	T Chemical, physical, or biological treatment.
Specific Gravity:	100
Year:	87

Document ID:	NJA0177946
Manifest Status:	Completed copy
Trans1 State ID:	NJDERS103
Trans2 State ID:	Not reported
Generator Ship Date:	870219
Trans1 Recv Date:	870219
Trans2 Recv Date:	Not reported
TSD Site Recv Date:	870219
Part A Recv Date:	870303
Part B Recv Date:	870228
Generator EPA ID:	NYD001465483
Trans1 EPA ID:	NJD000813477
Trans2 EPA ID:	Not reported
TSDF ID:	NJD002182897
Waste Code:	D001 - NON-LISTED IGNITABLE WASTES
Quantity:	00150
Units:	G - Gallons (liquids only)* (8.3 pounds)
Number of Containers:	003
Container Type:	DM - Metal drums, barrels
Handling Method:	T Chemical, physical, or biological treatment.
Specific Gravity:	100
Year:	87

Document ID:	NJA0358492
Manifest Status:	Completed copy
Trans1 State ID:	NJDEPS103
Trans2 State ID:	Not reported
Generator Ship Date:	880126
Trans1 Recv Date:	880126
Trans2 Recv Date:	Not reported
TSD Site Recv Date:	880126
Part A Recv Date:	880201
Part B Recv Date:	880203
Generator EPA ID:	NYD001465483
Trans1 EPA ID:	NJD000813477
Trans2 EPA ID:	Not reported
TSDF ID:	NJD002182897
Waste Code:	D001 - NON-LISTED IGNITABLE WASTES
Quantity:	00150

SENTINEL BAG & PAPER (Continued) **1000412450**

Units:	G - Gallons (liquids only)* (8.3 pounds)
Number of Containers:	003
Container Type:	DM - Metal drums, barrels
Handling Method:	T Chemical, physical, or biological treatment.
Specific Gravity:	100
Year:	88

Document ID:	NJA0639776
Manifest Status:	Completed copy
Trans1 State ID:	000000000
Trans2 State ID:	000000000
Generator Ship Date:	890705
Trans1 Recv Date:	890705
Trans2 Recv Date:	Not reported
TSD Site Recv Date:	890705
Part A Recv Date:	890712
Part B Recv Date:	890713
Generator EPA ID:	NYD001465483
Trans1 EPA ID:	ILD051060408
Trans2 EPA ID:	Not reported
TSDF ID:	NJD002182897
Waste Code:	D001 - NON-LISTED IGNITABLE WASTES
Quantity:	01812
Units:	P - Pounds
Number of Containers:	004
Container Type:	DM - Metal drums, barrels
Handling Method:	R Material recovery of more than 75 percent of the total material.
Specific Gravity:	100
Year:	89

Document ID:	NJA0722572
Manifest Status:	Completed copy
Trans1 State ID:	000000000
Trans2 State ID:	000000000
Generator Ship Date:	900117
Trans1 Recv Date:	900117
Trans2 Recv Date:	Not reported
TSD Site Recv Date:	900118
Part A Recv Date:	900124
Part B Recv Date:	900125
Generator EPA ID:	NYD001465483
Trans1 EPA ID:	ILD051060408
Trans2 EPA ID:	Not reported
TSDF ID:	NJD002182897
Waste Code:	F002 - HALO SOLV + STILL BOTTOMS FM REC OF SOLV
Quantity:	01812
Units:	P - Pounds
Number of Containers:	004
Container Type:	DM - Metal drums, barrels
Handling Method:	T Chemical, physical, or biological treatment.
Specific Gravity:	100
Year:	90

Document ID:	NJA1086055

SENTINEL BAG & PAPER (Continued) **1000412450**

Manifest Status:	Completed after the designated time period for a TSDF to get a copy to the DEC
Trans1 State ID:	NJDEPS869
Trans2 State ID:	Not reported
Generator Ship Date:	901114
Trans1 Recv Date:	901114
Trans2 Recv Date:	Not reported
TSD Site Recv Date:	901120
Part A Recv Date:	901206
Part B Recv Date:	901227
Generator EPA ID:	NYD001465483
Trans1 EPA ID:	ILD051060408
Trans2 EPA ID:	Not reported
TSDF ID:	NJD002182897
Waste Code:	D001 - NON-LISTED IGNITABLE WASTES
Quantity:	00904
Units:	P - Pounds
Number of Containers:	002
Container Type:	DM - Metal drums, barrels
Handling Method:	B Incineration, heat recovery, burning.
Specific Gravity:	100
Year:	90

Document ID:	NJA1142358
Manifest Status:	Completed copy
Trans1 State ID:	NJDEPS869
Trans2 State ID:	NJDEPS869
Generator Ship Date:	910418
Trans1 Recv Date:	910418
Trans2 Recv Date:	910424
TSD Site Recv Date:	910424
Part A Recv Date:	910425
Part B Recv Date:	910513
Generator EPA ID:	NYD001465483
Trans1 EPA ID:	ILD051060408
Trans2 EPA ID:	ILD051060408
TSDF ID:	NJD002182897
Waste Code:	D001 - NON-LISTED IGNITABLE WASTES
Quantity:	01808
Units:	P - Pounds
Number of Containers:	004
Container Type:	DM - Metal drums, barrels
Handling Method:	B Incineration, heat recovery, burning.
Specific Gravity:	100
Year:	91

Document ID:	NJA1214110
Manifest Status:	Completed copy
Trans1 State ID:	NJDEPS869
Trans2 State ID:	Not reported
Generator Ship Date:	911101
Trans1 Recv Date:	911101
Trans2 Recv Date:	Not reported
TSD Site Recv Date:	911107
Part A Recv Date:	Not reported
Part B Recv Date:	911120

SENTINEL BAG & PAPER (Continued) **1000412450**

Generator EPA ID:	NYD001465483
Trans1 EPA ID:	ILD051060408
Trans2 EPA ID:	Not reported
TSDF ID:	NJD002182897
Waste Code:	D001 - NON-LISTED IGNITABLE WASTES
Quantity:	01812
Units:	P - Pounds
Number of Containers:	004
Container Type:	DM - Metal drums, barrels
Handling Method:	B Incineration, heat recovery, burning.
Specific Gravity:	100
Year:	91

Document ID:	NJA1341314
Manifest Status:	Completed copy
Trans1 State ID:	NJDEPS869
Trans2 State ID:	NJDEPS869
Generator Ship Date:	920901
Trans1 Recv Date:	920901
Trans2 Recv Date:	920904
TSD Site Recv Date:	920904
Part A Recv Date:	Not reported
Part B Recv Date:	920924
Generator EPA ID:	NYD001465483
Trans1 EPA ID:	ILD051060408
Trans2 EPA ID:	ILD051060408
TSDF ID:	NJD002182897
Waste Code:	D001 - NON-LISTED IGNITABLE WASTES
Quantity:	01810
Units:	P - Pounds
Number of Containers:	004
Container Type:	DM - Metal drums, barrels
Handling Method:	T Chemical, physical, or biological treatment.
Specific Gravity:	100
Year:	92

Document ID:	NJA1453249
Manifest Status:	Completed copy
Trans1 State ID:	NJDEPS869
Trans2 State ID:	NJDEPS869
Generator Ship Date:	930716
Trans1 Recv Date:	930716
Trans2 Recv Date:	930719
TSD Site Recv Date:	930719
Part A Recv Date:	930722
Part B Recv Date:	930730
Generator EPA ID:	NYD001465483
Trans1 EPA ID:	ILD984908202
Trans2 EPA ID:	ILD984908202
TSDF ID:	NJD002182897
Waste Code:	D001 - NON-LISTED IGNITABLE WASTES
Quantity:	01213
Units:	P - Pounds
Number of Containers:	003
Container Type:	DM - Metal drums, barrels

SENTINEL BAG & PAPER (Continued) **1000412450**

Handling Method: B Incineration, heat recovery, burning.
Specific Gravity: 100
Year: 93

O215
SW
< 1/8
0.109 mi.
574 ft.

FIXTURE HARWARE-4116 FIRST AVE **FINDS** **1007746746**
4116 FIRST AVENUE **N/A**
BROOKLYN, NY

Site 18 of 18 in cluster O

Relative:
Higher

Actual:
11 ft.

FINDS:

Registry ID: 110019091267

Environmental Interest/Information System
FIS (New York - Facility Information System) is New York's Department of Environmental Conservation (DEC) information system for tracking environmental facility information found across the State.

P216
South
< 1/8
0.110 mi.
583 ft.

EDR US Hist Auto Stat **1015377103**
268 39TH ST **N/A**
BROOKLYN, NY 11232

Site 4 of 4 in cluster P

Relative:
Higher

Actual:
17 ft.

EDR Historical Auto Stations:
Name: WILLIAMS AUTO REPAIR SHOP
Year: 2003
Address: 268 39TH ST

Name: WILLIAMS AUTO REPAIR SHOP
Year: 2004
Address: 268 39TH ST

Name: WILLIAMS AUTO REPAIR INC
Year: 2005
Address: 268 39TH ST

V217
SSE
< 1/8
0.111 mi.
587 ft.

EDR US Hist Auto Stat **1015341367**
227 37TH ST **N/A**
BROOKLYN, NY 11232

Site 9 of 17 in cluster V

Relative:
Higher

Actual:
13 ft.

EDR Historical Auto Stations:
Name: AWAMI AUTO BODY & REPAIR SHOP
Year: 2006
Address: 227 37TH ST

Name: AWAMI AUTO BODY & REPAIR SHOP
Year: 2007
Address: 227 37TH ST

X218 NE < 1/8 0.112 mi. 592 ft. | **GOWANUS GAS TURBINES 27TH ST & 1ST AVE BROOKLYN, NY** | **NY Spills** | **S102961610 N/A**

Site 1 of 13 in cluster X

Relative: Lower

Actual: 0 ft.

SPILLS:

Facility ID:	9004623
Facility Type:	ER
DER Facility ID:	175764
Site ID:	212104
DEC Region:	2
Spill Date:	7/26/1990
Spill Number/Closed Date:	9004623 / 7/26/1990
Spill Cause:	Unknown
Spill Class:	Known release with minimal potential for fire or hazard. DEC Response. Willing Responsible Party. Corrective action taken.
SWIS:	2401
Investigator:	JHOCONNE
Referred To:	Not reported
Reported to Dept:	7/26/1990
CID:	Not reported
Water Affected:	GOWANUS CANAL
Spill Source:	Unknown
Spill Notifier:	Federal Government
Cleanup Ceased:	7/26/1990
Cleanup Meets Std:	True
Last Inspection:	Not reported
Recommended Penalty:	False
UST Trust:	False
Remediation Phase:	0
Date Entered In Computer:	7/30/1990
Spill Record Last Update:	11/21/1997
Spiller Name:	Not reported
Spiller Company:	UNKNOWN
Spiller Address:	Not reported
Spiller City,St,Zip:	NY
Spiller Company:	999
Contact Name:	Not reported
Contact Phone:	Not reported
DEC Memo:	Prior to Sept, 2004 data translation this spill Lead_DEC Field was "O'CONNELL"07/26/90: USCG COULD NOT LOCATE SOURCE OF SHEEN, THEY TOOK SAMPLES, MAY SEND SKIMMER BOAT TO BREAK UP SHEEN. 10/10/95: This is additional information about material spilled from the translation of the old spill file: OIL, SLUDGE & TAR.
Remarks:	SHEEN ABOUT 300 YDS IN DIA. NOTICED BY CON ED DOCKMAN,USCG TO INVESTIGATE, NYCDEP & NRC NOTIFIED, DEC TO INVESTIGATE, USCG INVESTIGATED CANAL & REPORTED SHEEN CAME IN WITH TIDE.

Material:

Site ID:	212104
Operable Unit ID:	944991
Operable Unit:	01
Material ID:	435712
Material Code:	0066A
Material Name:	UNKNOWN PETROLEUM
Case No.:	Not reported
Material FA:	Petroleum
Quantity:	-1
Units:	Pounds

GOWANUS GAS TURBINES (Continued) **S102961610**

Recovered: No
Resource Affected: Not reported
Oxygenate: False

Tank Test:

X219
NE
< 1/8
0.112 mi.
592 ft.

GAWANUS GAS TURBINE STA. 27TH ST AND 2ND AVE **ERNS** **96495450**
BROOKLYN, NY **N/A**

Site 2 of 13 in cluster X

Relative:
Lower

Actual:
0 ft.

Click this hyperlink while viewing on your computer to access additional ERNS detail in the EDR Site Report.

X220
NE
< 1/8
0.112 mi.
592 ft.

GOWANUS GAS TURBINES **NY CBS AST** **S102640752**
27 STREET & THIRD AVENUE **NY CBS** **N/A**
BROOKLYN, NY 11232

Site 3 of 13 in cluster X

Relative:
Lower

Actual:
0 ft.

CBS AST:

CBS Number:	2-000332
ICS Number:	Not reported
PBS Number:	Not reported
MOSF Number:	Not reported
SPDES Number:	0-201006
Facility Status:	ACTIVE FACILITY
Facility Type:	TRUCKING/TRANSPORTATION
Telephone:	(718) 499-1464
Facility Town:	NEW YORK CITY
Region:	STATE
Expiration Date:	07/30/2001
Total Capacity of All Active Tanks(gal):	0
Operator:	PLANT MANAGER (TBD)
Emergency Contact:	PLANT MANAGER (TBD)
Emergency Phone:	(718) 499-1464
Owner Name:	ASTORIA GENERATING COMPANY, L.P.
Owner Address:	225 GREENFIELD PARKWAY, SUITE 201
Owner City,St,Zip:	LIVERPOOL, NY 11232
Owner Telephone:	(315) 413-2700
Owner Type:	Corporate/Commercial
Owner Sub Type:	Not reported
Mail Name:	ASTORIA GENERATING COMPANY, L.P.
Mail Contact Addr:	THIRD AVENUE & 27 STREET
Mail Contact Addr2:	PO BOX 658
Mail Contact Contact:	PLANT MANAGER (TBD)
Mail Contact City,St,Zip:	BROOKLYN, NY 11232
Mail Phone:	(212) 499-1464
Tank Id:	FOAM-1
CAS Number:	107211
Federal ID:	Not reported
Tank Status:	0
Install Date:	00/71

GOWANUS GAS TURBINES (Continued) **S102640752**

Tank Closed:	02/01
Capacity (Gal):	1500
Chemical:	Ethylene glycol
Tank Location:	ABOVEGROUND ON SADDLES LEGS, STILTS, RACK, OR CRADLE
Tank Type:	Steel/carbon steel
Total Tanks:	0
Tank Secret:	False
Tank Containment:	None
Tank Error Status:	No Missing Data
Date Entered:	01/29/1997
Certified Date:	08/18/1999
Substance:	More than one Hazardous Substance on DEC List
Internal Protection:	None
External Protection:	Painted/Asphalt Coating
Pipe Location:	Aboveground
Pipe Type:	STEEL/IRON
Pipe Internal:	None
Pipe External:	1
Pipe Containment:	None
Pipe Flag:	None
Leak Detection:	None
Overfill Protection:	Product Level Gauge
Haz Percent:	6
Last Test:	Not reported
Due Date:	Not reported
SWIS Code:	6101
Lat/Long:	40|39|47 / 74|00|21
Is Updated:	False
Renew Date:	Not reported
Is It There:	False
Delinquent:	False
Date Expired:	Not reported
Owner Mark:	2
Certificate Needs to be Printed:	40|39|47 / 74|00|21
Fiscal Amt for Registration Fee Correct:	40|39|47 / 74|00|21
Renewal Has Been Printed for Facility:	40|39|47 / 74|00|21
Pre-Printed Renewal App Last Printed:	40|39|47 / 74|00|21

CBS:

CBS Number:	2-000332
Program Type:	CBS
Facility Status:	Unregulated
Expiration Date:	07/30/2001
Dec Region:	2
UTMX:	Not reported
UTMY:	Not reported

X221 **BARGE: ELECTRA II/GOWANUS GAS TURBINES** **NY MOSF** **S108413399**
NE **THIRD AVENUE & 27TH STREET** **N/A**
< 1/8 **BROOKLYN, NY 11232**
0.112 mi.
592 ft. **Site 4 of 13 in cluster X**

Relative:
Lower

Actual:
0 ft.

MOSF:

Facility ID:	0-0772
Program Type:	MOSF
Tank Status:	Inactive

BARGE: ELECTRA II/GOWANUS GAS TURBINES (Continued) **S108413399**

Expiration Date: 03/31/1993
Dec Region: 2
UTMX: Not reported
UTMY: Not reported

X222
NE
< 1/8
0.113 mi.
597 ft.

BARGE: CLEAN ENERGY #1/GOWANUS GAS **NY MOSF** **S108413355**
SECOND AVENUE & 29TH STREET **N/A**
BROOKLYN, NY 11232

Site 5 of 13 in cluster X

Relative:
Lower

Actual:
1 ft.

MOSF:
Facility ID: 0-0538
Program Type: MOSF
Tank Status: No Longer MOSF
Expiration Date: 03/31/2018
Dec Region: 2
UTMX: Not reported
UTMY: Not reported

Facility ID: 0-0539
Program Type: MOSF
Tank Status: Active
Expiration Date: 03/31/2018
Dec Region: 2
UTMX: Not reported
UTMY: Not reported

Facility ID: 0-0541
Program Type: MOSF
Tank Status: Active
Expiration Date: 03/31/2018
Dec Region: 2
UTMX: Not reported
UTMY: Not reported

X223
NE
< 1/8
0.113 mi.
597 ft.

ERNS **99615037**
N/A

GOWANUS GAS TURBINE FACILITY/29TH ST AND 2ND AVE
BROOKLYN, NY

Site 6 of 13 in cluster X

Relative:
Lower

Actual:
1 ft.

Click this hyperlink while viewing on your computer to access additional ERNS detail in the EDR Site Report.

X224
NE
< 1/8
0.113 mi.
597 ft.

GOWANUS GENERATING STATION **FINDS** **1009597608**
29TH STREET AND 2ND AVENUE **N/A**
BROOKLYN, NY

Site 7 of 13 in cluster X

Relative:
Lower

Actual:
1 ft.

FINDS:

Registry ID: 110032879044

GOWANUS GENERATING STATION (Continued) **1009597608**

Environmental Interest/Information System

The NEI (National Emissions Inventory) database contains information on stationary and mobile sources that emit criteria air pollutants and their precursors, as well as hazardous air pollutants (HAPs).

ICIS (Integrated Compliance Information System) is the Integrated Compliance Information System and provides a database that, when complete, will contain integrated Enforcement and Compliance information across most of EPA's programs. The vision for ICIS is to replace EPA's independent databases that contain Enforcement data with a single repository for that information. Currently, ICIS contains all Federal Administrative and Judicial enforcement actions. This information is maintained in ICIS by EPA in the Regional offices and it Headquarters. A future release of ICIS will replace the Permit Compliance System (PCS) which supports the NPDES and will integrate that information with Federal actions already in the system. ICIS also has the capability to track other activities occurring in the Region that support Compliance and Enforcement programs. These include; Incident Tracking, Compliance Assistance, and Compliance Monitoring.

X225 **ERNS** **99648295**
NE **GOWANUS GAS TURBINES 29TH ST AND 2ND AVE** **N/A**
< 1/8 **BROOKLYN, NY 11232**
0.113 mi.
597 ft. **Site 8 of 13 in cluster X**

Relative:
Lower

Click this hyperlink while viewing on your computer to access additional ERNS detail in the EDR Site Report.

Actual:
1 ft.

X226 **ERNS** **96494447**
NE **29TH ST AND 2ND AVE GOWANUS GAS TURBINE SITE** **N/A**
< 1/8 **BROOKLYN, NY**
0.113 mi.
597 ft. **Site 9 of 13 in cluster X**

Relative:
Lower

Click this hyperlink while viewing on your computer to access additional ERNS detail in the EDR Site Report.

Actual:
1 ft.

X227 **GOWANUS BAY** **NY Spills** **S107788373**
NE **29 29TH ST/2ND AVE** **N/A**
< 1/8 **BROOKLYN, NY**
0.113 mi.
597 ft. **Site 10 of 13 in cluster X**

Relative:
Lower

Actual:
1 ft.

SPILLS:

Facility ID:	0601958
Facility Type:	ER
DER Facility ID:	314553
Site ID:	364327
DEC Region:	2
Spill Date:	5/23/2006
Spill Number/Closed Date:	0601958 / 5/24/2006
Spill Cause:	Equipment Failure
Spill Class:	Known release with minimal potential for fire or hazard. DEC Response. Willing Responsible Party. Corrective action taken.

GOWANUS BAY (Continued) **S107788373**

SWIS:	2401
Investigator:	HRPATEL
Referred To:	Not reported
Reported to Dept:	5/23/2006
CID:	409
Water Affected:	GOWANAS BAY
Spill Source:	Commercial/Industrial
Spill Notifier:	Responsible Party
Cleanup Ceased:	Not reported
Cleanup Meets Std:	False
Last Inspection:	Not reported
Recommended Penalty:	False
UST Trust:	False
Remediation Phase:	0
Date Entered In Computer:	5/23/2006
Spill Record Last Update:	5/24/2006
Spiller Name:	NICHOLAS POTENZIERI
Spiller Company:	US POWER GEN
Spiller Address:	600 MADISON AVE
Spiller City,St,Zip:	MANHATTAN, NY
Spiller Company:	001
Contact Name:	NICHOLAS POTENZIERI
Contact Phone:	(718) 499-1301
DEC Memo:	05/24/06-Hiralkumar Patel. Visited site on 05/23/06. Spoke to Nick. they have three large barge which in use to store fuel oil and have capacity of one million gal each. and during winter time, to prevent clogging they run oil into recirculating lines and since 2003 these lines were not being used. somehow one of this recirculating line got oil in it and leaked outside. site has permanent boom in water covring boundries. they put another boom outside of this permanent boom for precaution as this event happened. all contained. observed little sheen on water. as per NIck, initial there was 2'* 8' sheen on water. spoke to emergency responder, who put boom around area. he hasn't noticed any sheen or free product in other part of area or outside the preliminary boom.Received email from DEC Jane H. O'Connell. he got email from James Gregory from Gowanus Bay. ----------Gowanus & Narrows Generating Stations29th Street and 2nd AvenueP.O. Box 658Brooklyn, NY 11232Phone: (718) 499-1301Fax: (718) 499-6537Initial Incident Report, Gowanus Generating StationThis morning, we were performing the annual hydrostatic testing at Gowanus Generating Station. The testing started at approx 9:30 A.M. At 10:40 AM, a leak developed on the 8 inch recirculation piping segment that is directly in front of power barge GOWANUS BAY #3, near the gangway. This line is approximately 40 ft long and was out of service. The leak is located midway on the bottom of the piping that goes under the dock. This leak was timed, and approximately 3-5 gallons of distillate that could have entered the water. (It was reported as such.)A vacuum truck was ordered to evacuate the line. Absorbent materials were placed in the area adjacent to the leak. This is inside the permanent perimeter boom that is installed around the entire site. The evidence of the leak was contained and removed from the area inside the absorbent material that was immediately placed on the water. There was no evidence that any oil left the site.At this time, this piping section is being blanked off and removed. It is no longer being used for operations. It will not be replaced. Oil migrated into the line

GOWANUS BAY (Continued) **S107788373**

since the last test. Nitrogen used to charge the line induced the leak. The single isolation valves on both ends did not hold. This line was inspected and vacuumed free of oil in 2003.All agencies have been notified. We are working with Andy Oliver to notify the Insurance carrier. This event was reported as a Category 1 event. Agency response as of 3:00 PM:Call from USCG Sector NY Response Section. PO Callejas requested an incident report. Response sent via FAX at 3:20 PMA representative from the NYSDEC Region 2 arrived on site about 3:05 PM. Environmental Engineer Hiralkumar Patel inspected the area of concern. He said he was well satisfied and left about 3:15 PM.Submitted,Joseph VazquezOperations ManagerOffice718 499 6368Fax718 499
6537----------no
further action required. case closed.

Remarks: THERE ARE PADS IN THE WATER AND SHEETS ALSO. CLEAN UP IN PROCESS.

Material:

Site ID:	364327
Operable Unit ID:	1122356
Operable Unit:	01
Material ID:	2111829
Material Code:	0001A
Material Name:	#2 Fuel Oil
Case No.:	Not reported
Material FA:	Petroleum
Quantity:	5
Units:	Gallons
Recovered:	No
Resource Affected:	Not reported
Oxygenate:	False

Tank Test:

X228 **GOWANUS GENERATING STATION** **TRIS** **1005446307**
NE **29TH ST & 2ND AVE** **US AIRS** **11232GWNSG29THS**
< 1/8 **BROOKLYN, NY 11232**
0.113 mi.
597 ft. **Site 11 of 13 in cluster X**

Relative:
Lower

Actual:
1 ft.

TRIS:

Click this hyperlink while viewing on your computer to access
4 additional US_TRIS: record(s) in the EDR Site Report.

AIRS (AFS):

Compliance and Violation Data Major Sources:

EPA plant ID:	110001599896
Plant name:	GOWANUS GENERATING STATION
Plant address:	29TH ST & 2ND AVE BROOKLYN, NY 11232
County:	KINGS
Region code:	02
Dunn & Bradst #:	Not reported
Air quality cntrl region:	043
Sic code:	4911
Sic code desc:	ELECTRIC SERVICES
North Am. industrial classf:	Not reported

GOWANUS GENERATING STATION (Continued) **1005446307**

NAIC code description: Not reported
Default compliance status: IN COMPLIANCE WITH PROCEDURAL REQUIREMENTS
Default classification: ACTUAL OR POTENTIAL EMISSIONS ARE ABOVE THE APPLICABLE MAJOR SOURCE THRESHOLDS
Govt facility: ALL OTHER FACILITIES NOT OWNED OR OPERATED BY A FEDERAL, STATE, OR LOCAL GOVERNMENT
Current HPV: Not reported

Compliance and Enforcement Major Issues:

Air program: SIP SOURCE
National action type: SV RESOLVED
Date achieved: 000601
Penalty amount: 000000000

Air program: SIP SOURCE
National action type: COMPL BY EPA, NO ACT REQ
Date achieved: 000601
Penalty amount: 000000000

Air program: SIP SOURCE
National action type: STATE CONDUCTED PCE/ ON-SITE
Date achieved: 000804
Penalty amount: 000000000

Air program: TITLE V PERMITS
National action type: STATE CONDUCTED PCE/ ON-SITE
Date achieved: 000804
Penalty amount: 000000000

Air program: TITLE V PERMITS
National action type: PCE/OFF-SITE
Date achieved: 001113
Penalty amount: 000000000

Air program: TITLE V PERMITS
National action type: STATE DAY 0
Date achieved: 001113
Penalty amount: 000000000

Air program: TITLE V PERMITS
National action type: NXXXXX
Date achieved: 001113
Penalty amount: 000000000

Air program: TITLE V PERMITS
National action type: 113D WITHDRAWN
Date achieved: 010522
Penalty amount: 000000000

Air program: SIP SOURCE
National action type: STATE CONDUCTED PCE/ ON-SITE
Date achieved: 010802
Penalty amount: 000000000

Air program: TITLE V PERMITS
National action type: STATE CONDUCTED PCE/ ON-SITE

GOWANUS GENERATING STATION (Continued) **1005446307**

Date achieved: 010802
Penalty amount: 000000000

Air program: SIP SOURCE
National action type: S/L REQ (O/O COND) STACK TEST/NOT OBSV BUT REVWD
Date achieved: 010830
Penalty amount: 000000000

Air program: SIP SOURCE
National action type: S/L REQ (O/O COND) STACK TEST/NOT OBSV BUT REVWD
Date achieved: 010830
Penalty amount: Not reported

Air program: SIP SOURCE
National action type: STATE CONDUCTED PCE/ ON-SITE
Date achieved: 020710
Penalty amount: Not reported

Air program: TITLE V PERMITS
National action type: STATE CONDUCTED PCE/ ON-SITE
Date achieved: 020710
Penalty amount: Not reported

Air program: TITLE V PERMITS
National action type: STATE CONDUCTED FCE / ON-SITE
Date achieved: 020910
Penalty amount: Not reported

Air program: SIP SOURCE
National action type: STATE CONDUCTED FCE / ON-SITE
Date achieved: 020910
Penalty amount: Not reported

Air program: PSD
National action type: STATE CONDUCTED FCE / ON-SITE
Date achieved: 020910
Penalty amount: Not reported

Air program: NSPS
National action type: STATE CONDUCTED FCE / ON-SITE
Date achieved: 020910
Penalty amount: Not reported

Air program: NSR
National action type: STATE CONDUCTED FCE / ON-SITE
Date achieved: 020910
Penalty amount: Not reported

Air program: ACID PRECIPITATION
National action type: STATE CONDUCTED FCE / ON-SITE
Date achieved: 020910
Penalty amount: Not reported

Air program: SIP SOURCE
National action type: PCE/OFF-SITE
Date achieved: 020923
Penalty amount: Not reported

GOWANUS GENERATING STATION (Continued) **1005446307**

Air program: NSR
National action type: PCE/OFF-SITE
Date achieved: 021104
Penalty amount: Not reported

Air program: PSD
National action type: PCE/OFF-SITE
Date achieved: 021104
Penalty amount: Not reported

Air program: SIP SOURCE
National action type: PCE/OFF-SITE
Date achieved: 021104
Penalty amount: Not reported

Air program: TITLE V PERMITS
National action type: PCE/OFF-SITE
Date achieved: 021104
Penalty amount: Not reported

Air program: SIP SOURCE
National action type: PCE/OFF-SITE
Date achieved: 021126
Penalty amount: Not reported

Air program: SIP SOURCE
National action type: PCE/OFF-SITE
Date achieved: 021219
Penalty amount: Not reported

Air program: SIP SOURCE
National action type: PCE/OFF-SITE
Date achieved: 030127
Penalty amount: Not reported

Air program: SIP SOURCE
National action type: PCE/OFF-SITE
Date achieved: 030224
Penalty amount: Not reported

Air program: PSD
National action type: PCE/OFF-SITE
Date achieved: 030303
Penalty amount: Not reported

Air program: SIP SOURCE
National action type: PCE/OFF-SITE
Date achieved: 030303
Penalty amount: Not reported

Air program: NSR
National action type: PCE/OFF-SITE
Date achieved: 030303
Penalty amount: Not reported

Air program: SIP SOURCE
National action type: PCE/OFF-SITE

GOWANUS GENERATING STATION (Continued) **1005446307**

Date achieved: 030325
Penalty amount: Not reported

Air program: SIP SOURCE
National action type: PCE/OFF-SITE
Date achieved: 030425
Penalty amount: Not reported

Air program: SIP SOURCE
National action type: COMPLIANCE CERTIFICATION STATE REVIEW
Date achieved: 030501
Penalty amount: Not reported

Air program: PSD
National action type: COMPLIANCE CERTIFICATION STATE REVIEW
Date achieved: 030501
Penalty amount: Not reported

Air program: NSR
National action type: PCE/OFF-SITE
Date achieved: 030501
Penalty amount: Not reported

Air program: NSR
National action type: COMPLIANCE CERTIFICATION STATE REVIEW
Date achieved: 030501
Penalty amount: Not reported

Air program: TITLE V PERMITS
National action type: COMPLIANCE CERTIFICATION STATE REVIEW
Date achieved: 030501
Penalty amount: Not reported

Air program: TITLE V PERMITS
National action type: PCE/OFF-SITE
Date achieved: 030501
Penalty amount: Not reported

Air program: PSD
National action type: PCE/OFF-SITE
Date achieved: 030501
Penalty amount: Not reported

Air program: SIP SOURCE
National action type: PCE/OFF-SITE
Date achieved: 030501
Penalty amount: Not reported

Air program: TITLE V PERMITS
National action type: TITLE V COMPLIANCE CERT DUE/RECEIVED BY
Date achieved: 030502
Penalty amount: Not reported

Air program: TITLE V PERMITS
National action type: STATE CONDUCTED PCE/ ON-SITE
Date achieved: 030522
Penalty amount: Not reported

GOWANUS GENERATING STATION (Continued) **1005446307**

Air program: SIP SOURCE
National action type: STATE CONDUCTED PCE/ ON-SITE
Date achieved: 030522
Penalty amount: Not reported

Air program: SIP SOURCE
National action type: PCE/OFF-SITE
Date achieved: 030527
Penalty amount: Not reported

Air program: SIP SOURCE
National action type: PCE/OFF-SITE
Date achieved: 030625
Penalty amount: Not reported

Air program: SIP SOURCE
National action type: PCE/OFF-SITE
Date achieved: 030710
Penalty amount: Not reported

Air program: SIP SOURCE
National action type: PCE/OFF-SITE
Date achieved: 030729
Penalty amount: Not reported

Air program: SIP SOURCE
National action type: PCE/OFF-SITE
Date achieved: 030731
Penalty amount: Not reported

Air program: SIP SOURCE
National action type: PCE/OFF-SITE
Date achieved: 030829
Penalty amount: Not reported

Air program: NSR
National action type: PCE/OFF-SITE
Date achieved: 030902
Penalty amount: Not reported

Air program: SIP SOURCE
National action type: PCE/OFF-SITE
Date achieved: 030902
Penalty amount: Not reported

Air program: PSD
National action type: PCE/OFF-SITE
Date achieved: 030902
Penalty amount: Not reported

Air program: SIP SOURCE
National action type: PCE/OFF-SITE
Date achieved: 030923
Penalty amount: Not reported

Air program: NSPS
National action type: STATE CONDUCTED FCE / ON-SITE

GOWANUS GENERATING STATION (Continued) **1005446307**

Date achieved: 030929
Penalty amount: Not reported

Air program: PSD
National action type: STATE CONDUCTED FCE / ON-SITE
Date achieved: 030929
Penalty amount: Not reported

Air program: NSR
National action type: STATE CONDUCTED FCE / ON-SITE
Date achieved: 030929
Penalty amount: Not reported

Air program: ACID PRECIPITATION
National action type: STATE CONDUCTED FCE / ON-SITE
Date achieved: 030929
Penalty amount: Not reported

Air program: TITLE V PERMITS
National action type: STATE CONDUCTED FCE / ON-SITE
Date achieved: 030929
Penalty amount: Not reported

Air program: SIP SOURCE
National action type: STATE CONDUCTED FCE / ON-SITE
Date achieved: 030929
Penalty amount: Not reported

Air program: SIP SOURCE
National action type: PCE/OFF-SITE
Date achieved: 031023
Penalty amount: Not reported

Air program: SIP SOURCE
National action type: PCE/OFF-SITE
Date achieved: 031103
Penalty amount: Not reported

Air program: NSR
National action type: PCE/OFF-SITE
Date achieved: 031103
Penalty amount: Not reported

Air program: TITLE V PERMITS
National action type: PCE/OFF-SITE
Date achieved: 031103
Penalty amount: Not reported

Air program: PSD
National action type: PCE/OFF-SITE
Date achieved: 031103
Penalty amount: Not reported

Air program: SIP SOURCE
National action type: PCE/OFF-SITE
Date achieved: 031218
Penalty amount: Not reported

GOWANUS GENERATING STATION (Continued) **1005446307**

Air program: SIP SOURCE
National action type: PCE/OFF-SITE
Date achieved: 040106
Penalty amount: Not reported

Air program: SIP SOURCE
National action type: PCE/OFF-SITE
Date achieved: 040129
Penalty amount: Not reported

Air program: NSR
National action type: PCE/OFF-SITE
Date achieved: 040224
Penalty amount: Not reported

Air program: SIP SOURCE
National action type: PCE/OFF-SITE
Date achieved: 040224
Penalty amount: Not reported

Air program: PSD
National action type: PCE/OFF-SITE
Date achieved: 040224
Penalty amount: Not reported

Air program: SIP SOURCE
National action type: PCE/OFF-SITE
Date achieved: 040225
Penalty amount: Not reported

Air program: SIP SOURCE
National action type: PCE/OFF-SITE
Date achieved: 040324
Penalty amount: Not reported

Air program: ACID PRECIPITATION
National action type: S/L REQ (O/O COND) STACK TEST/NOT OBSV BUT REVWD
Date achieved: 040415
Penalty amount: Not reported

Air program: SIP SOURCE
National action type: PCE/OFF-SITE
Date achieved: 040423
Penalty amount: Not reported

Air program: SIP SOURCE
National action type: PCE/OFF-SITE
Date achieved: 040503
Penalty amount: Not reported

Air program: TITLE V PERMITS
National action type: COMPLIANCE CERTIFICATION STATE REVIEW
Date achieved: 040503
Penalty amount: Not reported

Air program: PSD
National action type: PCE/OFF-SITE

GOWANUS GENERATING STATION (Continued) **1005446307**

Date achieved: 040503
Penalty amount: Not reported

Air program: SIP SOURCE
National action type: COMPLIANCE CERTIFICATION STATE REVIEW
Date achieved: 040503
Penalty amount: Not reported

Air program: PSD
National action type: COMPLIANCE CERTIFICATION STATE REVIEW
Date achieved: 040503
Penalty amount: Not reported

Air program: NSR
National action type: PCE/OFF-SITE
Date achieved: 040503
Penalty amount: Not reported

Air program: TITLE V PERMITS
National action type: PCE/OFF-SITE
Date achieved: 040503
Penalty amount: Not reported

Air program: NSR
National action type: COMPLIANCE CERTIFICATION STATE REVIEW
Date achieved: 040503
Penalty amount: Not reported

Air program: SIP SOURCE
National action type: PCE/OFF-SITE
Date achieved: 040526
Penalty amount: Not reported

Air program: SIP SOURCE
National action type: PCE/OFF-SITE
Date achieved: 040624
Penalty amount: Not reported

Air program: SIP SOURCE
National action type: PCE/OFF-SITE
Date achieved: 040729
Penalty amount: Not reported

Air program: SIP SOURCE
National action type: PCE/OFF-SITE
Date achieved: 040730
Penalty amount: Not reported

Air program: SIP SOURCE
National action type: STATE CONDUCTED PCE/ ON-SITE
Date achieved: 040804
Penalty amount: Not reported

Air program: TITLE V PERMITS
National action type: STATE CONDUCTED PCE/ ON-SITE
Date achieved: 040804
Penalty amount: Not reported

GOWANUS GENERATING STATION (Continued) **1005446307**

Air program: SIP SOURCE
National action type: PCE/OFF-SITE
Date achieved: 040826
Penalty amount: Not reported

Air program: PSD
National action type: PCE/OFF-SITE
Date achieved: 040826
Penalty amount: Not reported

Air program: NSR
National action type: PCE/OFF-SITE
Date achieved: 040826
Penalty amount: Not reported

Air program: SIP SOURCE
National action type: PCE/OFF-SITE
Date achieved: 040827
Penalty amount: Not reported

Air program: NSR
National action type: STATE CONDUCTED FCE / ON-SITE
Date achieved: 040901
Penalty amount: Not reported

Air program: NSPS
National action type: STATE CONDUCTED FCE / ON-SITE
Date achieved: 040901
Penalty amount: Not reported

Air program: ACID PRECIPITATION
National action type: STATE CONDUCTED FCE / ON-SITE
Date achieved: 040901
Penalty amount: Not reported

Air program: SIP SOURCE
National action type: STATE CONDUCTED FCE / ON-SITE
Date achieved: 040901
Penalty amount: Not reported

Air program: TITLE V PERMITS
National action type: STATE CONDUCTED FCE / ON-SITE
Date achieved: 040901
Penalty amount: Not reported

Air program: PSD
National action type: STATE CONDUCTED FCE / ON-SITE
Date achieved: 040901
Penalty amount: Not reported

Air program: SIP SOURCE
National action type: PCE/OFF-SITE
Date achieved: 040927
Penalty amount: Not reported

Air program: SIP SOURCE
National action type: PCE/OFF-SITE

GOWANUS GENERATING STATION (Continued) **1005446307**

Date achieved: 041013
Penalty amount: Not reported

Air program: SIP SOURCE
National action type: PCE/OFF-SITE
Date achieved: 041028
Penalty amount: Not reported

Air program: PSD
National action type: PCE/OFF-SITE
Date achieved: 041103
Penalty amount: Not reported

Air program: SIP SOURCE
National action type: PCE/OFF-SITE
Date achieved: 041103
Penalty amount: Not reported

Air program: TITLE V PERMITS
National action type: PCE/OFF-SITE
Date achieved: 041103
Penalty amount: Not reported

Air program: NSR
National action type: PCE/OFF-SITE
Date achieved: 041103
Penalty amount: Not reported

Air program: SIP SOURCE
National action type: PCE/OFF-SITE
Date achieved: 041123
Penalty amount: Not reported

Air program: SIP SOURCE
National action type: PCE/OFF-SITE
Date achieved: 041215
Penalty amount: Not reported

Air program: SIP SOURCE
National action type: PCE/OFF-SITE
Date achieved: 050120
Penalty amount: Not reported

Air program: SIP SOURCE
National action type: PCE/OFF-SITE
Date achieved: 050127
Penalty amount: Not reported

Air program: NSR
National action type: PCE/OFF-SITE
Date achieved: 050301
Penalty amount: Not reported

Air program: PSD
National action type: PCE/OFF-SITE
Date achieved: 050301
Penalty amount: Not reported

GOWANUS GENERATING STATION (Continued) **1005446307**

Air program: SIP SOURCE
National action type: PCE/OFF-SITE
Date achieved: 050301
Penalty amount: Not reported

Air program: SIP SOURCE
National action type: PCE/OFF-SITE
Date achieved: 050331
Penalty amount: Not reported

Air program: SIP SOURCE
National action type: STATE CONDUCTED PCE/ ON-SITE
Date achieved: 050405
Penalty amount: Not reported

Air program: TITLE V PERMITS
National action type: STATE CONDUCTED PCE/ ON-SITE
Date achieved: 050405
Penalty amount: Not reported

Air program: TITLE V PERMITS
National action type: TITLE V COMPLIANCE CERT DUE/RECEIVED BY
Date achieved: 050428
Penalty amount: Not reported

Air program: SIP SOURCE
National action type: PCE/OFF-SITE
Date achieved: 050429
Penalty amount: Not reported

Air program: PSD
National action type: PCE/OFF-SITE
Date achieved: 050429
Penalty amount: Not reported

Air program: TITLE V PERMITS
National action type: PCE/OFF-SITE
Date achieved: 050429
Penalty amount: Not reported

Air program: TITLE V PERMITS
National action type: COMPLIANCE CERTIFICATION STATE REVIEW
Date achieved: 050429
Penalty amount: Not reported

Air program: NSR
National action type: COMPLIANCE CERTIFICATION STATE REVIEW
Date achieved: 050429
Penalty amount: Not reported

Air program: NSR
National action type: PCE/OFF-SITE
Date achieved: 050429
Penalty amount: Not reported

Air program: PSD
National action type: COMPLIANCE CERTIFICATION STATE REVIEW

GOWANUS GENERATING STATION (Continued) **1005446307**

Date achieved: 050429
Penalty amount: Not reported

Air program: SIP SOURCE
National action type: COMPLIANCE CERTIFICATION STATE REVIEW
Date achieved: 050429
Penalty amount: Not reported

Air program: SIP SOURCE
National action type: PCE/OFF-SITE
Date achieved: 050531
Penalty amount: Not reported

Air program: SIP SOURCE
National action type: PCE/OFF-SITE
Date achieved: 050627
Penalty amount: Not reported

Air program: SIP SOURCE
National action type: PCE/OFF-SITE
Date achieved: 050727
Penalty amount: Not reported

Air program: SIP SOURCE
National action type: PCE/OFF-SITE
Date achieved: 050801
Penalty amount: Not reported

Air program: PSD
National action type: STATE CONDUCTED FCE / ON-SITE
Date achieved: 050805
Penalty amount: Not reported

Air program: NSPS
National action type: STATE CONDUCTED FCE / ON-SITE
Date achieved: 050805
Penalty amount: Not reported

Air program: SIP SOURCE
National action type: STATE CONDUCTED FCE / ON-SITE
Date achieved: 050805
Penalty amount: Not reported

Air program: TITLE V PERMITS
National action type: STATE CONDUCTED FCE / ON-SITE
Date achieved: 050805
Penalty amount: Not reported

Air program: NSR
National action type: STATE CONDUCTED FCE / ON-SITE
Date achieved: 050805
Penalty amount: Not reported

Air program: ACID PRECIPITATION
National action type: STATE CONDUCTED FCE / ON-SITE
Date achieved: 050805
Penalty amount: Not reported

GOWANUS GENERATING STATION (Continued) **1005446307**

Air program: PSD
National action type: PCE/OFF-SITE
Date achieved: 050831
Penalty amount: Not reported

Air program: NSR
National action type: PCE/OFF-SITE
Date achieved: 050831
Penalty amount: Not reported

Air program: SIP SOURCE
National action type: PCE/OFF-SITE
Date achieved: 050831
Penalty amount: Not reported

Air program: SIP SOURCE
National action type: PCE/OFF-SITE
Date achieved: 050926
Penalty amount: Not reported

Air program: PSD
National action type: PCE/OFF-SITE
Date achieved: 051101
Penalty amount: Not reported

Air program: NSR
National action type: PCE/OFF-SITE
Date achieved: 051101
Penalty amount: Not reported

Air program: TITLE V PERMITS
National action type: PCE/OFF-SITE
Date achieved: 051101
Penalty amount: Not reported

Air program: SIP SOURCE
National action type: PCE/OFF-SITE
Date achieved: 051101
Penalty amount: Not reported

Air program: SIP SOURCE
National action type: PCE/OFF-SITE
Date achieved: 051122
Penalty amount: Not reported

Air program: SIP SOURCE
National action type: PCE/OFF-SITE
Date achieved: 051219
Penalty amount: Not reported

Air program: SIP SOURCE
National action type: PCE/OFF-SITE
Date achieved: 060125
Penalty amount: Not reported

Air program: SIP SOURCE
National action type: PCE/OFF-SITE

GOWANUS GENERATING STATION (Continued) **1005446307**

Date achieved: 060130
Penalty amount: Not reported

Air program: SIP SOURCE
National action type: PCE/OFF-SITE
Date achieved: 060216
Penalty amount: Not reported

Air program: NSR
National action type: PCE/OFF-SITE
Date achieved: 060228
Penalty amount: Not reported

Air program: PSD
National action type: PCE/OFF-SITE
Date achieved: 060228
Penalty amount: Not reported

Air program: SIP SOURCE
National action type: PCE/OFF-SITE
Date achieved: 060228
Penalty amount: Not reported

Air program: SIP SOURCE
National action type: PCE/OFF-SITE
Date achieved: 060324
Penalty amount: Not reported

Air program: SIP SOURCE
National action type: PCE/OFF-SITE
Date achieved: 060427
Penalty amount: Not reported

Air program: SIP SOURCE
National action type: PCE/OFF-SITE
Date achieved: 060501
Penalty amount: Not reported

Air program: SIP SOURCE
National action type: COMPLIANCE CERTIFICATION STATE REVIEW
Date achieved: 060501
Penalty amount: Not reported

Air program: TITLE V PERMITS
National action type: PCE/OFF-SITE
Date achieved: 060501
Penalty amount: Not reported

Air program: TITLE V PERMITS
National action type: COMPLIANCE CERTIFICATION STATE REVIEW
Date achieved: 060501
Penalty amount: Not reported

Air program: NSR
National action type: COMPLIANCE CERTIFICATION STATE REVIEW
Date achieved: 060501
Penalty amount: Not reported

GOWANUS GENERATING STATION (Continued) **1005446307**

Air program: NSR
National action type: PCE/OFF-SITE
Date achieved: 060501
Penalty amount: Not reported

Air program: PSD
National action type: COMPLIANCE CERTIFICATION STATE REVIEW
Date achieved: 060501
Penalty amount: Not reported

Air program: PSD
National action type: PCE/OFF-SITE
Date achieved: 060501
Penalty amount: Not reported

Air program: TITLE V PERMITS
National action type: TITLE V COMPLIANCE CERT DUE/RECEIVED BY
Date achieved: 060502
Penalty amount: Not reported

Air program: SIP SOURCE
National action type: PCE/OFF-SITE
Date achieved: 060525
Penalty amount: Not reported

Air program: SIP SOURCE
National action type: PCE/OFF-SITE
Date achieved: 060614
Penalty amount: Not reported

Air program: SIP SOURCE
National action type: PCE/OFF-SITE
Date achieved: 060727
Penalty amount: Not reported

Air program: PSD
National action type: PCE/OFF-SITE
Date achieved: 060905
Penalty amount: Not reported

Air program: NSR
National action type: PCE/OFF-SITE
Date achieved: 060905
Penalty amount: Not reported

Air program: SIP SOURCE
National action type: PCE/OFF-SITE
Date achieved: 060905
Penalty amount: Not reported

Air program: SIP SOURCE
National action type: PCE/OFF-SITE
Date achieved: 060922
Penalty amount: Not reported

Air program: SIP SOURCE
National action type: PCE/OFF-SITE

GOWANUS GENERATING STATION (Continued) **1005446307**

Date achieved: 060927
Penalty amount: Not reported

Air program: PSD
National action type: PCE/OFF-SITE
Date achieved: 061027
Penalty amount: Not reported

Air program: SIP SOURCE
National action type: PCE/OFF-SITE
Date achieved: 061027
Penalty amount: Not reported

Air program: NSR
National action type: PCE/OFF-SITE
Date achieved: 061027
Penalty amount: Not reported

Air program: TITLE V PERMITS
National action type: PCE/OFF-SITE
Date achieved: 061027
Penalty amount: Not reported

Air program: SIP SOURCE
National action type: PCE/OFF-SITE
Date achieved: 061129
Penalty amount: Not reported

Air program: SIP SOURCE
National action type: OWNER/OPERATOR CONDUCTED SOURCE TEST
Date achieved: 061209
Penalty amount: Not reported

Air program: SIP SOURCE
National action type: PCE/OFF-SITE
Date achieved: 061211
Penalty amount: Not reported

Air program: SIP SOURCE
National action type: PCE/OFF-SITE
Date achieved: 070123
Penalty amount: Not reported

Air program: SIP SOURCE
National action type: PCE/OFF-SITE
Date achieved: 070130
Penalty amount: Not reported

Air program: SIP SOURCE
National action type: PCE/OFF-SITE
Date achieved: 070227
Penalty amount: Not reported

Air program: PSD
National action type: PCE/OFF-SITE
Date achieved: 070227
Penalty amount: Not reported

GOWANUS GENERATING STATION (Continued) **1005446307**

Air program: NSR
National action type: PCE/OFF-SITE
Date achieved: 070227
Penalty amount: Not reported

Air program: SIP SOURCE
National action type: PCE/OFF-SITE
Date achieved: 070402
Penalty amount: Not reported

Air program: SIP SOURCE
National action type: STATE CONDUCTED PCE/ ON-SITE
Date achieved: 070417
Penalty amount: Not reported

Air program: TITLE V PERMITS
National action type: STATE CONDUCTED PCE/ ON-SITE
Date achieved: 070417
Penalty amount: Not reported

Air program: NSR
National action type: STATE CONDUCTED PCE/ ON-SITE
Date achieved: 070417
Penalty amount: Not reported

Air program: NSR
National action type: COMPLIANCE CERTIFICATION STATE REVIEW
Date achieved: 070501
Penalty amount: Not reported

Air program: NSR
National action type: PCE/OFF-SITE
Date achieved: 070501
Penalty amount: Not reported

Air program: PSD
National action type: PCE/OFF-SITE
Date achieved: 070501
Penalty amount: Not reported

Air program: SIP SOURCE
National action type: COMPLIANCE CERTIFICATION STATE REVIEW
Date achieved: 070501
Penalty amount: Not reported

Air program: TITLE V PERMITS
National action type: PCE/OFF-SITE
Date achieved: 070501
Penalty amount: Not reported

Air program: SIP SOURCE
National action type: PCE/OFF-SITE
Date achieved: 070501
Penalty amount: Not reported

Air program: TITLE V PERMITS
National action type: COMPLIANCE CERTIFICATION STATE REVIEW

GOWANUS GENERATING STATION (Continued) **1005446307**

Date achieved: 070501
Penalty amount: Not reported

Air program: PSD
National action type: COMPLIANCE CERTIFICATION STATE REVIEW
Date achieved: 070501
Penalty amount: Not reported

Air program: TITLE V PERMITS
National action type: TITLE V COMPLIANCE CERT DUE/RECEIVED BY
Date achieved: 070502
Penalty amount: Not reported

Air program: SIP SOURCE
National action type: PCE/OFF-SITE
Date achieved: 070525
Penalty amount: Not reported

Air program: SIP SOURCE
National action type: PCE/OFF-SITE
Date achieved: 070622
Penalty amount: Not reported

Air program: SIP SOURCE
National action type: PCE/OFF-SITE
Date achieved: 070724
Penalty amount: Not reported

Air program: SIP SOURCE
National action type: PCE/OFF-SITE
Date achieved: 070725
Penalty amount: Not reported

Air program: SIP SOURCE
National action type: PCE/OFF-SITE
Date achieved: 070812
Penalty amount: Not reported

Air program: TITLE V PERMITS
National action type: TITLE V COMPLIANCE CERT DUE/RECEIVED BY
Date achieved: 070824
Penalty amount: Not reported

Air program: NSPS
National action type: STATE CONDUCTED FCE / ON-SITE
Date achieved: 070827
Penalty amount: Not reported

Air program: ACID PRECIPITATION
National action type: STATE CONDUCTED FCE / ON-SITE
Date achieved: 070827
Penalty amount: Not reported

Air program: SIP SOURCE
National action type: STATE CONDUCTED FCE / ON-SITE
Date achieved: 070827
Penalty amount: Not reported

GOWANUS GENERATING STATION (Continued) **1005446307**

Air program: TITLE V PERMITS
National action type: STATE CONDUCTED FCE / ON-SITE
Date achieved: 070827
Penalty amount: Not reported

Air program: NSR
National action type: STATE CONDUCTED FCE / ON-SITE
Date achieved: 070827
Penalty amount: Not reported

Air program: SIP SOURCE
National action type: PCE/OFF-SITE
Date achieved: 070827
Penalty amount: Not reported

Air program: PSD
National action type: STATE CONDUCTED FCE / ON-SITE
Date achieved: 070827
Penalty amount: Not reported

Air program: SIP SOURCE
National action type: PCE/OFF-SITE
Date achieved: 070828
Penalty amount: Not reported

Air program: PSD
National action type: PCE/OFF-SITE
Date achieved: 070828
Penalty amount: Not reported

Air program: NSR
National action type: PCE/OFF-SITE
Date achieved: 070828
Penalty amount: Not reported

Air program: SIP SOURCE
National action type: PCE/OFF-SITE
Date achieved: 070925
Penalty amount: Not reported

Air program: SIP SOURCE
National action type: PCE/OFF-SITE
Date achieved: 071019
Penalty amount: Not reported

Air program: SIP SOURCE
National action type: PCE/OFF-SITE
Date achieved: 071030
Penalty amount: Not reported

Air program: PSD
National action type: PCE/OFF-SITE
Date achieved: 071031
Penalty amount: Not reported

Air program: NSR
National action type: PCE/OFF-SITE

GOWANUS GENERATING STATION (Continued) **1005446307**

Date achieved: 071031
Penalty amount: Not reported

Air program: SIP SOURCE
National action type: PCE/OFF-SITE
Date achieved: 071031
Penalty amount: Not reported

Air program: TITLE V PERMITS
National action type: PCE/OFF-SITE
Date achieved: 071031
Penalty amount: Not reported

Air program: SIP SOURCE
National action type: PCE/OFF-SITE
Date achieved: 071128
Penalty amount: Not reported

Air program: SIP SOURCE
National action type: PCE/OFF-SITE
Date achieved: 071221
Penalty amount: Not reported

Air program: SIP SOURCE
National action type: PCE/OFF-SITE
Date achieved: 080116
Penalty amount: Not reported

Air program: SIP SOURCE
National action type: PCE/OFF-SITE
Date achieved: 080124
Penalty amount: Not reported

Air program: SIP SOURCE
National action type: PCE/OFF-SITE
Date achieved: 080225
Penalty amount: Not reported

Air program: PSD
National action type: PCE/OFF-SITE
Date achieved: 080304
Penalty amount: Not reported

Air program: SIP SOURCE
National action type: PCE/OFF-SITE
Date achieved: 080304
Penalty amount: Not reported

Air program: TITLE V PERMITS
National action type: PCE/OFF-SITE
Date achieved: 080304
Penalty amount: Not reported

Air program: NSR
National action type: PCE/OFF-SITE
Date achieved: 080304
Penalty amount: Not reported

GOWANUS GENERATING STATION (Continued) **1005446307**

Air program: SIP SOURCE
National action type: PCE/OFF-SITE
Date achieved: 080325
Penalty amount: Not reported

Air program: SIP SOURCE
National action type: PCE/OFF-SITE
Date achieved: 080409
Penalty amount: Not reported

Air program: TITLE V PERMITS
National action type: TITLE V COMPLIANCE CERT DUE/RECEIVED BY
Date achieved: 080428
Penalty amount: Not reported

Air program: PSD
National action type: COMPLIANCE CERTIFICATION STATE REVIEW
Date achieved: 080429
Penalty amount: Not reported

Air program: SIP SOURCE
National action type: COMPLIANCE CERTIFICATION STATE REVIEW
Date achieved: 080429
Penalty amount: Not reported

Air program: TITLE V PERMITS
National action type: COMPLIANCE CERTIFICATION STATE REVIEW
Date achieved: 080429
Penalty amount: Not reported

Air program: SIP SOURCE
National action type: PCE/OFF-SITE
Date achieved: 080429
Penalty amount: Not reported

Air program: NSR
National action type: COMPLIANCE CERTIFICATION STATE REVIEW
Date achieved: 080429
Penalty amount: Not reported

Air program: SIP SOURCE
National action type: PCE/OFF-SITE
Date achieved: 080520
Penalty amount: Not reported

Air program: SIP SOURCE
National action type: PCE/OFF-SITE
Date achieved: 080613
Penalty amount: Not reported

Air program: SIP SOURCE
National action type: PCE/OFF-SITE
Date achieved: 080717
Penalty amount: Not reported

Air program: SIP SOURCE
National action type: PCE/OFF-SITE

GOWANUS GENERATING STATION (Continued) **1005446307**

Date achieved: 080728
Penalty amount: Not reported

Air program: SIP SOURCE
National action type: PCE/OFF-SITE
Date achieved: 080813
Penalty amount: Not reported

Air program: SIP SOURCE
National action type: PCE/OFF-SITE
Date achieved: 081015
Penalty amount: Not reported

Air program: TITLE V PERMITS
National action type: PCE/OFF-SITE
Date achieved: 081029
Penalty amount: Not reported

Air program: PSD
National action type: PCE/OFF-SITE
Date achieved: 081029
Penalty amount: Not reported

Air program: SIP SOURCE
National action type: PCE/OFF-SITE
Date achieved: 081029
Penalty amount: Not reported

Air program: NSR
National action type: PCE/OFF-SITE
Date achieved: 081029
Penalty amount: Not reported

Air program: SIP SOURCE
National action type: COMPLIANCE CERTIFICATION STATE REVIEW
Date achieved: 081113
Penalty amount: Not reported

Air program: TITLE V PERMITS
National action type: COMPLIANCE CERTIFICATION STATE REVIEW
Date achieved: 081113
Penalty amount: Not reported

Air program: SIP SOURCE
National action type: PCE/OFF-SITE
Date achieved: 081113
Penalty amount: Not reported

Air program: NSR
National action type: COMPLIANCE CERTIFICATION STATE REVIEW
Date achieved: 081113
Penalty amount: Not reported

Air program: PSD
National action type: COMPLIANCE CERTIFICATION STATE REVIEW
Date achieved: 081113
Penalty amount: Not reported

GOWANUS GENERATING STATION (Continued) **1005446307**

Air program: SIP SOURCE
National action type: PCE/OFF-SITE
Date achieved: 081114
Penalty amount: Not reported

Air program: SIP SOURCE
National action type: PCE/OFF-SITE
Date achieved: 081215
Penalty amount: Not reported

Air program: SIP SOURCE
National action type: PCE/OFF-SITE
Date achieved: 090113
Penalty amount: Not reported

Air program: SIP SOURCE
National action type: PCE/OFF-SITE
Date achieved: 090127
Penalty amount: Not reported

Air program: SIP SOURCE
National action type: PCE/OFF-SITE
Date achieved: 090220
Penalty amount: Not reported

Air program: SIP SOURCE
National action type: PCE/OFF-SITE
Date achieved: 090310
Penalty amount: Not reported

Air program: SIP SOURCE
National action type: PCE/OFF-SITE
Date achieved: 090408
Penalty amount: Not reported

Air program: SIP SOURCE
National action type: PCE/OFF-SITE
Date achieved: 090430
Penalty amount: Not reported

Air program: TITLE V PERMITS
National action type: PCE/OFF-SITE
Date achieved: 090430
Penalty amount: Not reported

Air program: NSR
National action type: PCE/OFF-SITE
Date achieved: 090430
Penalty amount: Not reported

Air program: PSD
National action type: PCE/OFF-SITE
Date achieved: 090430
Penalty amount: Not reported

Air program: SIP SOURCE
National action type: PCE/OFF-SITE

GOWANUS GENERATING STATION (Continued) **1005446307**

Date achieved: 090512
Penalty amount: Not reported

Air program: SIP SOURCE
National action type: STATE CONDUCTED PCE/ ON-SITE
Date achieved: 090529
Penalty amount: Not reported

Air program: TITLE V PERMITS
National action type: STATE CONDUCTED PCE/ ON-SITE
Date achieved: 090529
Penalty amount: Not reported

Air program: SIP SOURCE
National action type: PCE/OFF-SITE
Date achieved: 090610
Penalty amount: Not reported

Air program: SIP SOURCE
National action type: PCE/OFF-SITE
Date achieved: 090709
Penalty amount: Not reported

Air program: PSD
National action type: STATE CONDUCTED FCE / ON-SITE
Date achieved: 090716
Penalty amount: Not reported

Air program: SIP SOURCE
National action type: STATE CONDUCTED FCE / ON-SITE
Date achieved: 090716
Penalty amount: Not reported

Air program: TITLE V PERMITS
National action type: STATE CONDUCTED FCE / ON-SITE
Date achieved: 090716
Penalty amount: Not reported

Air program: ACID PRECIPITATION
National action type: STATE CONDUCTED FCE / ON-SITE
Date achieved: 090716
Penalty amount: Not reported

Air program: NSPS
National action type: STATE CONDUCTED FCE / ON-SITE
Date achieved: 090716
Penalty amount: Not reported

Air program: NSR
National action type: STATE CONDUCTED FCE / ON-SITE
Date achieved: 090716
Penalty amount: Not reported

Air program: SIP SOURCE
National action type: PCE/OFF-SITE
Date achieved: 090721
Penalty amount: Not reported

GOWANUS GENERATING STATION (Continued) **1005446307**

Air program: SIP SOURCE
National action type: PCE/OFF-SITE
Date achieved: 090804
Penalty amount: Not reported

Air program: SIP SOURCE
National action type: PCE/OFF-SITE
Date achieved: 090911
Penalty amount: Not reported

Air program: SIP SOURCE
National action type: PCE/OFF-SITE
Date achieved: 091007
Penalty amount: Not reported

Air program: SIP SOURCE
National action type: COMPLIANCE CERTIFICATION STATE REVIEW
Date achieved: 091103
Penalty amount: Not reported

Air program: TITLE V PERMITS
National action type: PCE/OFF-SITE
Date achieved: 091103
Penalty amount: Not reported

Air program: SIP SOURCE
National action type: PCE/OFF-SITE
Date achieved: 091103
Penalty amount: Not reported

Air program: PSD
National action type: PCE/OFF-SITE
Date achieved: 091103
Penalty amount: Not reported

Air program: TITLE V PERMITS
National action type: COMPLIANCE CERTIFICATION STATE REVIEW
Date achieved: 091103
Penalty amount: Not reported

Air program: PSD
National action type: COMPLIANCE CERTIFICATION STATE REVIEW
Date achieved: 091103
Penalty amount: Not reported

Air program: NSR
National action type: COMPLIANCE CERTIFICATION STATE REVIEW
Date achieved: 091103
Penalty amount: Not reported

Air program: NSR
National action type: PCE/OFF-SITE
Date achieved: 091103
Penalty amount: Not reported

Air program: SIP SOURCE
National action type: PCE/OFF-SITE

GOWANUS GENERATING STATION (Continued) **1005446307**

Date achieved: 091106
Penalty amount: Not reported

Air program: SIP SOURCE
National action type: PCE/OFF-SITE
Date achieved: 091202
Penalty amount: Not reported

Air program: SIP SOURCE
National action type: PCE/OFF-SITE
Date achieved: 100107
Penalty amount: Not reported

Air program: TITLE V PERMITS
National action type: PCE/OFF-SITE
Date achieved: 100202
Penalty amount: Not reported

Air program: SIP SOURCE
National action type: PCE/OFF-SITE
Date achieved: 100202
Penalty amount: Not reported

Air program: SIP SOURCE
National action type: PCE/OFF-SITE
Date achieved: 100203
Penalty amount: Not reported

Air program: SIP SOURCE
National action type: PCE/OFF-SITE
Date achieved: 100304
Penalty amount: Not reported

Air program: SIP SOURCE
National action type: PCE/OFF-SITE
Date achieved: 100407
Penalty amount: Not reported

Air program: TITLE V PERMITS
National action type: S/L REQ (O/O COND) STACK TEST/NOT OBSV BUT REVWD
Date achieved: 100415
Penalty amount: Not reported

Air program: NSPS
National action type: PCE/OFF-SITE
Date achieved: 100428
Penalty amount: Not reported

Air program: TITLE V PERMITS
National action type: PCE/OFF-SITE
Date achieved: 100428
Penalty amount: Not reported

Air program: SIP SOURCE
National action type: PCE/OFF-SITE
Date achieved: 100428
Penalty amount: Not reported

GOWANUS GENERATING STATION (Continued) **1005446307**

Air program: NSR
National action type: PCE/OFF-SITE
Date achieved: 100428
Penalty amount: Not reported

Air program: PSD
National action type: PCE/OFF-SITE
Date achieved: 100428
Penalty amount: Not reported

Air program: SIP SOURCE
National action type: PCE/OFF-SITE
Date achieved: 100507
Penalty amount: Not reported

Air program: SIP SOURCE
National action type: PCE/OFF-SITE
Date achieved: 100604
Penalty amount: Not reported

Air program: SIP SOURCE
National action type: PCE/OFF-SITE
Date achieved: 100708
Penalty amount: Not reported

Air program: TITLE V PERMITS
National action type: PCE/OFF-SITE
Date achieved: 100722
Penalty amount: Not reported

Air program: SIP SOURCE
National action type: PCE/OFF-SITE
Date achieved: 100722
Penalty amount: Not reported

Air program: SIP SOURCE
National action type: PCE/OFF-SITE
Date achieved: 100805
Penalty amount: Not reported

Air program: SIP SOURCE
National action type: PCE/OFF-SITE
Date achieved: 100908
Penalty amount: Not reported

Air program: SIP SOURCE
National action type: PCE/OFF-SITE
Date achieved: 101007
Penalty amount: Not reported

Air program: TITLE V PERMITS
National action type: COMPLIANCE CERTIFICATION STATE REVIEW
Date achieved: 101029
Penalty amount: Not reported

Air program: TITLE V PERMITS
National action type: PCE/OFF-SITE

GOWANUS GENERATING STATION (Continued) **1005446307**

Date achieved: 101029
Penalty amount: Not reported

Air program: TITLE V PERMITS
National action type: TITLE V COMPLIANCE CERT DUE/RECEIVED BY
Date achieved: 101029
Penalty amount: Not reported

Air program: ACID PRECIPITATION
National action type: COMPLIANCE CERTIFICATION STATE REVIEW
Date achieved: 101029
Penalty amount: Not reported

Air program: NSPS
National action type: COMPLIANCE CERTIFICATION STATE REVIEW
Date achieved: 101029
Penalty amount: Not reported

Air program: NSPS
National action type: PCE/OFF-SITE
Date achieved: 101029
Penalty amount: Not reported

Air program: NSR
National action type: COMPLIANCE CERTIFICATION STATE REVIEW
Date achieved: 101029
Penalty amount: Not reported

Air program: NSR
National action type: PCE/OFF-SITE
Date achieved: 101029
Penalty amount: Not reported

Air program: PSD
National action type: COMPLIANCE CERTIFICATION STATE REVIEW
Date achieved: 101029
Penalty amount: Not reported

Air program: PSD
National action type: PCE/OFF-SITE
Date achieved: 101029
Penalty amount: Not reported

Air program: SIP SOURCE
National action type: COMPLIANCE CERTIFICATION STATE REVIEW
Date achieved: 101029
Penalty amount: Not reported

Air program: SIP SOURCE
National action type: PCE/OFF-SITE
Date achieved: 101029
Penalty amount: Not reported

Air program: SIP SOURCE
National action type: PCE/OFF-SITE
Date achieved: 101110
Penalty amount: Not reported

GOWANUS GENERATING STATION (Continued) **1005446307**

Air program: SIP SOURCE
National action type: PCE/OFF-SITE
Date achieved: 101206
Penalty amount: Not reported

Air program: SIP SOURCE
National action type: PCE/OFF-SITE
Date achieved: 110110
Penalty amount: Not reported

Air program: SIP SOURCE
National action type: PCE/OFF-SITE
Date achieved: 110120
Penalty amount: Not reported

Air program: TITLE V PERMITS
National action type: PCE/OFF-SITE
Date achieved: 110120
Penalty amount: Not reported

Air program: SIP SOURCE
National action type: PCE/OFF-SITE
Date achieved: 110208
Penalty amount: Not reported

Air program: SIP SOURCE
National action type: PCE/OFF-SITE
Date achieved: 110308
Penalty amount: Not reported

Air program: SIP SOURCE
National action type: PCE/OFF-SITE
Date achieved: 110408
Penalty amount: Not reported

Air program: NSR
National action type: PCE/OFF-SITE
Date achieved: 110427
Penalty amount: Not reported

Air program: SIP SOURCE
National action type: PCE/OFF-SITE
Date achieved: 110427
Penalty amount: Not reported

Air program: PSD
National action type: PCE/OFF-SITE
Date achieved: 110427
Penalty amount: Not reported

Air program: TITLE V PERMITS
National action type: PCE/OFF-SITE
Date achieved: 110427
Penalty amount: Not reported

Air program: TITLE V PERMITS
National action type: STATE CONDUCTED PCE/ ON-SITE

GOWANUS GENERATING STATION (Continued) **1005446307**

Date achieved: 110427
Penalty amount: Not reported

Air program: SIP SOURCE
National action type: STATE CONDUCTED PCE/ ON-SITE
Date achieved: 110427
Penalty amount: Not reported

Air program: NSPS
National action type: PCE/OFF-SITE
Date achieved: 110427
Penalty amount: Not reported

Air program: SIP SOURCE
National action type: PCE/OFF-SITE
Date achieved: 110511
Penalty amount: Not reported

Air program: SIP SOURCE
National action type: PCE/OFF-SITE
Date achieved: 110608
Penalty amount: Not reported

Air program: SIP SOURCE
National action type: PCE/OFF-SITE
Date achieved: 110708
Penalty amount: Not reported

Air program: TITLE V PERMITS
National action type: PCE/OFF-SITE
Date achieved: 110802
Penalty amount: Not reported

Air program: SIP SOURCE
National action type: PCE/OFF-SITE
Date achieved: 110802
Penalty amount: Not reported

Air program: SIP SOURCE
National action type: PCE/OFF-SITE
Date achieved: 110808
Penalty amount: Not reported

Air program: TITLE V PERMITS
National action type: STATE CONDUCTED FCE / ON-SITE
Date achieved: 110825
Penalty amount: Not reported

Air program: ACID PRECIPITATION
National action type: STATE CONDUCTED FCE / ON-SITE
Date achieved: 110825
Penalty amount: Not reported

Air program: NSPS
National action type: STATE CONDUCTED FCE / ON-SITE
Date achieved: 110825
Penalty amount: Not reported

GOWANUS GENERATING STATION (Continued) **1005446307**

Air program: NSR
National action type: STATE CONDUCTED FCE / ON-SITE
Date achieved: 110825
Penalty amount: Not reported

Air program: PSD
National action type: STATE CONDUCTED FCE / ON-SITE
Date achieved: 110825
Penalty amount: Not reported

Air program: SIP SOURCE
National action type: STATE CONDUCTED FCE / ON-SITE
Date achieved: 110825
Penalty amount: Not reported

Air program: SIP SOURCE
National action type: PCE/OFF-SITE
Date achieved: 110907
Penalty amount: Not reported

Air program: SIP SOURCE
National action type: PCE/OFF-SITE
Date achieved: 111006
Penalty amount: Not reported

Air program: SIP SOURCE
National action type: PCE/OFF-SITE
Date achieved: 111027
Penalty amount: Not reported

Air program: ACID PRECIPITATION
National action type: COMPLIANCE CERTIFICATION STATE REVIEW
Date achieved: 111027
Penalty amount: Not reported

Air program: NSPS
National action type: COMPLIANCE CERTIFICATION STATE REVIEW
Date achieved: 111027
Penalty amount: Not reported

Air program: NSPS
National action type: PCE/OFF-SITE
Date achieved: 111027
Penalty amount: Not reported

Air program: SIP SOURCE
National action type: COMPLIANCE CERTIFICATION STATE REVIEW
Date achieved: 111027
Penalty amount: Not reported

Air program: NSR
National action type: PCE/OFF-SITE
Date achieved: 111027
Penalty amount: Not reported

Air program: PSD
National action type: PCE/OFF-SITE

GOWANUS GENERATING STATION (Continued) **1005446307**

Date achieved: 111027
Penalty amount: Not reported

Air program: TITLE V PERMITS
National action type: COMPLIANCE CERTIFICATION STATE REVIEW
Date achieved: 111027
Penalty amount: Not reported

Air program: TITLE V PERMITS
National action type: PCE/OFF-SITE
Date achieved: 111027
Penalty amount: Not reported

Air program: PSD
National action type: COMPLIANCE CERTIFICATION STATE REVIEW
Date achieved: 111027
Penalty amount: Not reported

Air program: NSR
National action type: COMPLIANCE CERTIFICATION STATE REVIEW
Date achieved: 111027
Penalty amount: Not reported

Air program: SIP SOURCE
National action type: PCE/OFF-SITE
Date achieved: 111107
Penalty amount: Not reported

Air program: SIP SOURCE
National action type: PCE/OFF-SITE
Date achieved: 111206
Penalty amount: Not reported

Air program: SIP SOURCE
National action type: PCE/OFF-SITE
Date achieved: 120109
Penalty amount: Not reported

Air program: SIP SOURCE
National action type: PCE/OFF-SITE
Date achieved: 120125
Penalty amount: Not reported

Air program: TITLE V PERMITS
National action type: PCE/OFF-SITE
Date achieved: 120125
Penalty amount: Not reported

Air program: SIP SOURCE
National action type: PCE/OFF-SITE
Date achieved: 120208
Penalty amount: Not reported

Air program: SIP SOURCE
National action type: PCE/OFF-SITE
Date achieved: 120307
Penalty amount: Not reported

GOWANUS GENERATING STATION (Continued) **1005446307**

Air program: SIP SOURCE
National action type: PCE/OFF-SITE
Date achieved: 120413
Penalty amount: Not reported

Air program: TITLE V PERMITS
National action type: PCE/OFF-SITE
Date achieved: 120426
Penalty amount: Not reported

Air program: SIP SOURCE
National action type: PCE/OFF-SITE
Date achieved: 120426
Penalty amount: Not reported

Air program: NSR
National action type: PCE/OFF-SITE
Date achieved: 120426
Penalty amount: Not reported

Air program: PSD
National action type: PCE/OFF-SITE
Date achieved: 120426
Penalty amount: Not reported

Air program: NSPS
National action type: PCE/OFF-SITE
Date achieved: 120426
Penalty amount: Not reported

Air program: SIP SOURCE
National action type: S/L REQ (O/O COND) STACK TEST/NOT OBSV BUT REVWD
Date achieved: 120503
Penalty amount: Not reported

Air program: SIP SOURCE
National action type: PCE/OFF-SITE
Date achieved: 120504
Penalty amount: Not reported

Air program: SIP SOURCE
National action type: PCE/OFF-SITE
Date achieved: 120612
Penalty amount: Not reported

Air program: SIP SOURCE
National action type: PCE/OFF-SITE
Date achieved: 120709
Penalty amount: Not reported

Air program: SIP SOURCE
National action type: PCE/OFF-SITE
Date achieved: 120725
Penalty amount: Not reported

Air program: TITLE V PERMITS
National action type: PCE/OFF-SITE

GOWANUS GENERATING STATION (Continued) **1005446307**

Date achieved: 120725
Penalty amount: Not reported

Air program: SIP SOURCE
National action type: PCE/OFF-SITE
Date achieved: 120810
Penalty amount: Not reported

Air program: SIP SOURCE
National action type: PCE/OFF-SITE
Date achieved: 120912
Penalty amount: Not reported

Air program: SIP SOURCE
National action type: PCE/OFF-SITE
Date achieved: 121011
Penalty amount: Not reported

Air program: NSPS
National action type: COMPLIANCE CERTIFICATION STATE REVIEW
Date achieved: 121025
Penalty amount: Not reported

Air program: TITLE V PERMITS
National action type: COMPLIANCE CERTIFICATION STATE REVIEW
Date achieved: 121025
Penalty amount: Not reported

Air program: TITLE V PERMITS
National action type: PCE/OFF-SITE
Date achieved: 121025
Penalty amount: Not reported

Air program: PSD
National action type: PCE/OFF-SITE
Date achieved: 121025
Penalty amount: Not reported

Air program: SIP SOURCE
National action type: PCE/OFF-SITE
Date achieved: 121025
Penalty amount: Not reported

Air program: ACID PRECIPITATION
National action type: COMPLIANCE CERTIFICATION STATE REVIEW
Date achieved: 121025
Penalty amount: Not reported

Air program: NSPS
National action type: PCE/OFF-SITE
Date achieved: 121025
Penalty amount: Not reported

Air program: NSR
National action type: COMPLIANCE CERTIFICATION STATE REVIEW
Date achieved: 121025
Penalty amount: Not reported

GOWANUS GENERATING STATION (Continued) **1005446307**

Air program: NSR
National action type: PCE/OFF-SITE
Date achieved: 121025
Penalty amount: Not reported

Air program: PSD
National action type: COMPLIANCE CERTIFICATION STATE REVIEW
Date achieved: 121025
Penalty amount: Not reported

Air program: SIP SOURCE
National action type: COMPLIANCE CERTIFICATION STATE REVIEW
Date achieved: 121025
Penalty amount: Not reported

Air program: SIP SOURCE
National action type: PCE/OFF-SITE
Date achieved: 121127
Penalty amount: Not reported

Air program: SIP SOURCE
National action type: PCE/OFF-SITE
Date achieved: 121218
Penalty amount: Not reported

Air program: SIP SOURCE
National action type: PCE/OFF-SITE
Date achieved: 130110
Penalty amount: Not reported

Air program: TITLE V PERMITS
National action type: S/L REQ (O/O COND) STACK TEST/NOT OBSV BUT REVWD
Date achieved: 130221
Penalty amount: Not reported

Air program: SIP SOURCE
National action type: S/L REQ (O/O COND) STACK TEST/NOT OBSV BUT REVWD
Date achieved: 130221
Penalty amount: Not reported

Air program: SIP SOURCE
National action type: PCE/OFF-SITE
Date achieved: 130221
Penalty amount: Not reported

Air program: SIP SOURCE
National action type: PCE/OFF-SITE
Date achieved: 130320
Penalty amount: Not reported

Air program: SIP SOURCE
National action type: PCE/OFF-SITE
Date achieved: 130410
Penalty amount: Not reported

Air program: NSR
National action type: PCE/OFF-SITE

GOWANUS GENERATING STATION (Continued) **1005446307**

Date achieved: 130430
Penalty amount: Not reported

Air program: NSPS
National action type: PCE/OFF-SITE
Date achieved: 130430
Penalty amount: Not reported

Air program: PSD
National action type: PCE/OFF-SITE
Date achieved: 130430
Penalty amount: Not reported

Air program: SIP SOURCE
National action type: PCE/OFF-SITE
Date achieved: 130430
Penalty amount: Not reported

Air program: TITLE V PERMITS
National action type: PCE/OFF-SITE
Date achieved: 130430
Penalty amount: Not reported

Air program: TITLE V PERMITS
National action type: PCE/OFF-SITE
Date achieved: 130501
Penalty amount: Not reported

Air program: SIP SOURCE
National action type: PCE/OFF-SITE
Date achieved: 130501
Penalty amount: Not reported

Air program: TITLE V PERMITS
National action type: STATE CONDUCTED PCE/ ON-SITE
Date achieved: 130514
Penalty amount: Not reported

Air program: SIP SOURCE
National action type: STATE CONDUCTED PCE/ ON-SITE
Date achieved: 130514
Penalty amount: Not reported

Air program: PSD
National action type: STATE CONDUCTED FCE / ON-SITE
Date achieved: 130606
Penalty amount: Not reported

Air program: SIP SOURCE
National action type: STATE CONDUCTED FCE / ON-SITE
Date achieved: 130606
Penalty amount: Not reported

Air program: TITLE V PERMITS
National action type: STATE CONDUCTED FCE / ON-SITE
Date achieved: 130606
Penalty amount: Not reported

GOWANUS GENERATING STATION (Continued) **1005446307**

Air program: ACID PRECIPITATION
National action type: STATE CONDUCTED FCE / ON-SITE
Date achieved: 130606
Penalty amount: Not reported

Air program: NSPS
National action type: STATE CONDUCTED FCE / ON-SITE
Date achieved: 130606
Penalty amount: Not reported

Air program: NSR
National action type: STATE CONDUCTED FCE / ON-SITE
Date achieved: 130606
Penalty amount: Not reported

Air program: SIP SOURCE
National action type: PCE/OFF-SITE
Date achieved: 130624
Penalty amount: Not reported

Air program: SIP SOURCE
National action type: PCE/OFF-SITE
Date achieved: 130726
Penalty amount: Not reported

Air program: TITLE V PERMITS
National action type: PCE/OFF-SITE
Date achieved: 130726
Penalty amount: Not reported

Air program: SIP SOURCE
National action type: STATE DAY 0
Date achieved: 970414
Penalty amount: 000000000

Air program: SIP SOURCE
National action type: STATE SV DELETED
Date achieved: 971117
Penalty amount: 000000000

Air program: TITLE V PERMITS
National action type: STATE CONDUCTED PCE/ ON-SITE
Date achieved: 980302
Penalty amount: 000000000

Air program: TITLE V PERMITS
National action type: STATE CONDUCTED PCE/ ON-SITE
Date achieved: 981201
Penalty amount: 000000000

Air program: TITLE V PERMITS
National action type: STATE CONDUCTED PCE/ ON-SITE
Date achieved: 990624
Penalty amount: Not reported

Air program: SIP SOURCE
National action type: STATE CONDUCTED PCE/ ON-SITE

GOWANUS GENERATING STATION (Continued) **1005446307**

Date achieved: 990624
Penalty amount: Not reported

Historical Compliance Minor Sources:
State compliance status: IN COMPLIANCE WITH PROCEDURAL REQUIREMENTS
Hist compliance date: 1004
Air prog code hist file: SIP SOURCE

State compliance status: IN COMPLIANCE WITH PROCEDURAL REQUIREMENTS
Hist compliance date: 1004
Air prog code hist file: NSR

State compliance status: IN COMPLIANCE WITH PROCEDURAL REQUIREMENTS
Hist compliance date: 1004
Air prog code hist file: NSPS

State compliance status: IN COMPLIANCE WITH PROCEDURAL REQUIREMENTS
Hist compliance date: 1004
Air prog code hist file: TITLE V PERMITS

State compliance status: IN COMPLIANCE WITH PROCEDURAL REQUIREMENTS
Hist compliance date: 1101
Air prog code hist file: SIP SOURCE

State compliance status: IN COMPLIANCE WITH PROCEDURAL REQUIREMENTS
Hist compliance date: 1101
Air prog code hist file: NSR

State compliance status: IN COMPLIANCE WITH PROCEDURAL REQUIREMENTS
Hist compliance date: 1101
Air prog code hist file: NSPS

State compliance status: IN COMPLIANCE WITH PROCEDURAL REQUIREMENTS
Hist compliance date: 1101
Air prog code hist file: TITLE V PERMITS

State compliance status: IN COMPLIANCE WITH PROCEDURAL REQUIREMENTS
Hist compliance date: 1102
Air prog code hist file: PSD

State compliance status: IN COMPLIANCE WITH PROCEDURAL REQUIREMENTS
Hist compliance date: 1102
Air prog code hist file: NSR

State compliance status: IN COMPLIANCE WITH PROCEDURAL REQUIREMENTS
Hist compliance date: 1102
Air prog code hist file: ACID PRECIPITATION

State compliance status: IN COMPLIANCE WITH PROCEDURAL REQUIREMENTS
Hist compliance date: 1102
Air prog code hist file: TITLE V PERMITS

State compliance status: IN COMPLIANCE WITH PROCEDURAL REQUIREMENTS
Hist compliance date: 1103
Air prog code hist file: PSD

State compliance status: IN COMPLIANCE WITH PROCEDURAL REQUIREMENTS

GOWANUS GENERATING STATION (Continued) **1005446307**

Hist compliance date: 1103
Air prog code hist file: NSPS

State compliance status: IN COMPLIANCE WITH PROCEDURAL REQUIREMENTS
Hist compliance date: 1103
Air prog code hist file: ACID PRECIPITATION

State compliance status: IN COMPLIANCE WITH PROCEDURAL REQUIREMENTS
Hist compliance date: 1104
Air prog code hist file: SIP SOURCE

State compliance status: IN COMPLIANCE WITH PROCEDURAL REQUIREMENTS
Hist compliance date: 1104
Air prog code hist file: PSD

State compliance status: IN COMPLIANCE WITH PROCEDURAL REQUIREMENTS
Hist compliance date: 1104
Air prog code hist file: NSPS

State compliance status: IN COMPLIANCE WITH PROCEDURAL REQUIREMENTS
Hist compliance date: 1104
Air prog code hist file: ACID PRECIPITATION

State compliance status: IN COMPLIANCE WITH PROCEDURAL REQUIREMENTS
Hist compliance date: 1201
Air prog code hist file: SIP SOURCE

State compliance status: IN COMPLIANCE WITH PROCEDURAL REQUIREMENTS
Hist compliance date: 1201
Air prog code hist file: NSR

State compliance status: IN COMPLIANCE WITH PROCEDURAL REQUIREMENTS
Hist compliance date: 1201
Air prog code hist file: NSPS

State compliance status: IN COMPLIANCE WITH PROCEDURAL REQUIREMENTS
Hist compliance date: 1201
Air prog code hist file: TITLE V PERMITS

State compliance status: IN COMPLIANCE WITH PROCEDURAL REQUIREMENTS
Hist compliance date: 1202
Air prog code hist file: SIP SOURCE

State compliance status: IN COMPLIANCE WITH PROCEDURAL REQUIREMENTS
Hist compliance date: 1202
Air prog code hist file: NSR

State compliance status: IN COMPLIANCE WITH PROCEDURAL REQUIREMENTS
Hist compliance date: 1202
Air prog code hist file: NSPS

State compliance status: IN COMPLIANCE WITH PROCEDURAL REQUIREMENTS
Hist compliance date: 1202
Air prog code hist file: TITLE V PERMITS

State compliance status: IN COMPLIANCE WITH PROCEDURAL REQUIREMENTS
Hist compliance date: 1203

GOWANUS GENERATING STATION (Continued) **1005446307**

Air prog code hist file: PSD

State compliance status: IN COMPLIANCE WITH PROCEDURAL REQUIREMENTS
Hist compliance date: 1203
Air prog code hist file: NSR

State compliance status: IN COMPLIANCE WITH PROCEDURAL REQUIREMENTS
Hist compliance date: 1203
Air prog code hist file: ACID PRECIPITATION

State compliance status: IN COMPLIANCE WITH PROCEDURAL REQUIREMENTS
Hist compliance date: 1203
Air prog code hist file: TITLE V PERMITS

State compliance status: IN COMPLIANCE WITH PROCEDURAL REQUIREMENTS
Hist compliance date: 1204
Air prog code hist file: PSD

State compliance status: IN COMPLIANCE WITH PROCEDURAL REQUIREMENTS
Hist compliance date: 1204
Air prog code hist file: NSPS

State compliance status: IN COMPLIANCE WITH PROCEDURAL REQUIREMENTS
Hist compliance date: 1204
Air prog code hist file: ACID PRECIPITATION

State compliance status: IN COMPLIANCE WITH PROCEDURAL REQUIREMENTS
Hist compliance date: 1301
Air prog code hist file: SIP SOURCE

State compliance status: IN COMPLIANCE WITH PROCEDURAL REQUIREMENTS
Hist compliance date: 1301
Air prog code hist file: PSD

State compliance status: IN COMPLIANCE WITH PROCEDURAL REQUIREMENTS
Hist compliance date: 1301
Air prog code hist file: NSPS

State compliance status: IN COMPLIANCE WITH PROCEDURAL REQUIREMENTS
Hist compliance date: 1301
Air prog code hist file: ACID PRECIPITATION

State compliance status: IN COMPLIANCE WITH PROCEDURAL REQUIREMENTS
Hist compliance date: 1302
Air prog code hist file: SIP SOURCE

State compliance status: IN COMPLIANCE WITH PROCEDURAL REQUIREMENTS
Hist compliance date: 1302
Air prog code hist file: NSR

State compliance status: IN COMPLIANCE WITH PROCEDURAL REQUIREMENTS
Hist compliance date: 1302
Air prog code hist file: NSPS

State compliance status: IN COMPLIANCE WITH PROCEDURAL REQUIREMENTS
Hist compliance date: 1302
Air prog code hist file: TITLE V PERMITS

GOWANUS GENERATING STATION (Continued) **1005446307**

State compliance status: IN COMPLIANCE WITH PROCEDURAL REQUIREMENTS
Hist compliance date: 1303
Air prog code hist file: SIP SOURCE

State compliance status: IN COMPLIANCE WITH PROCEDURAL REQUIREMENTS
Hist compliance date: 1303
Air prog code hist file: NSR

State compliance status: IN COMPLIANCE WITH PROCEDURAL REQUIREMENTS
Hist compliance date: 1303
Air prog code hist file: NSPS

State compliance status: IN COMPLIANCE WITH PROCEDURAL REQUIREMENTS
Hist compliance date: 1303
Air prog code hist file: TITLE V PERMITS

State compliance status: IN COMPLIANCE WITH PROCEDURAL REQUIREMENTS
Hist compliance date: 1004
Air prog code hist file: PSD

State compliance status: IN COMPLIANCE WITH PROCEDURAL REQUIREMENTS
Hist compliance date: 1004
Air prog code hist file: ACID PRECIPITATION

State compliance status: IN COMPLIANCE WITH PROCEDURAL REQUIREMENTS
Hist compliance date: 1101
Air prog code hist file: PSD

State compliance status: IN COMPLIANCE WITH PROCEDURAL REQUIREMENTS
Hist compliance date: 1101
Air prog code hist file: ACID PRECIPITATION

State compliance status: IN COMPLIANCE WITH PROCEDURAL REQUIREMENTS
Hist compliance date: 1102
Air prog code hist file: SIP SOURCE

State compliance status: IN COMPLIANCE WITH PROCEDURAL REQUIREMENTS
Hist compliance date: 1102
Air prog code hist file: NSPS

State compliance status: IN COMPLIANCE WITH PROCEDURAL REQUIREMENTS
Hist compliance date: 1103
Air prog code hist file: SIP SOURCE

State compliance status: IN COMPLIANCE WITH PROCEDURAL REQUIREMENTS
Hist compliance date: 1103
Air prog code hist file: NSR

State compliance status: IN COMPLIANCE WITH PROCEDURAL REQUIREMENTS
Hist compliance date: 1103
Air prog code hist file: TITLE V PERMITS

State compliance status: IN COMPLIANCE WITH PROCEDURAL REQUIREMENTS
Hist compliance date: 1104
Air prog code hist file: NSR

State compliance status: IN COMPLIANCE WITH PROCEDURAL REQUIREMENTS

GOWANUS GENERATING STATION (Continued) **1005446307**

Hist compliance date: 1104
Air prog code hist file: TITLE V PERMITS

State compliance status: IN COMPLIANCE WITH PROCEDURAL REQUIREMENTS
Hist compliance date: 1201
Air prog code hist file: PSD

State compliance status: IN COMPLIANCE WITH PROCEDURAL REQUIREMENTS
Hist compliance date: 1201
Air prog code hist file: ACID PRECIPITATION

State compliance status: IN COMPLIANCE WITH PROCEDURAL REQUIREMENTS
Hist compliance date: 1202
Air prog code hist file: PSD

State compliance status: IN COMPLIANCE WITH PROCEDURAL REQUIREMENTS
Hist compliance date: 1202
Air prog code hist file: ACID PRECIPITATION

State compliance status: IN COMPLIANCE WITH PROCEDURAL REQUIREMENTS
Hist compliance date: 1203
Air prog code hist file: SIP SOURCE

State compliance status: IN COMPLIANCE WITH PROCEDURAL REQUIREMENTS
Hist compliance date: 1203
Air prog code hist file: NSPS

State compliance status: IN COMPLIANCE WITH PROCEDURAL REQUIREMENTS
Hist compliance date: 1204
Air prog code hist file: SIP SOURCE

State compliance status: IN COMPLIANCE WITH PROCEDURAL REQUIREMENTS
Hist compliance date: 1204
Air prog code hist file: NSR

State compliance status: IN COMPLIANCE WITH PROCEDURAL REQUIREMENTS
Hist compliance date: 1204
Air prog code hist file: TITLE V PERMITS

State compliance status: IN COMPLIANCE WITH PROCEDURAL REQUIREMENTS
Hist compliance date: 1301
Air prog code hist file: NSR

State compliance status: IN COMPLIANCE WITH PROCEDURAL REQUIREMENTS
Hist compliance date: 1301
Air prog code hist file: TITLE V PERMITS

State compliance status: IN COMPLIANCE WITH PROCEDURAL REQUIREMENTS
Hist compliance date: 1302
Air prog code hist file: PSD

State compliance status: IN COMPLIANCE WITH PROCEDURAL REQUIREMENTS
Hist compliance date: 1302
Air prog code hist file: ACID PRECIPITATION

State compliance status: IN COMPLIANCE WITH PROCEDURAL REQUIREMENTS
Hist compliance date: 1303

GOWANUS GENERATING STATION (Continued) **1005446307**

Air prog code hist file: PSD

State compliance status: IN COMPLIANCE WITH PROCEDURAL REQUIREMENTS
Hist compliance date: 1303
Air prog code hist file: ACID PRECIPITATION

Permit Information:
Compliance plant ID: N0113
Permit number: 261020011600021
Permit category: V
Permit category desc: TITLE V PERMIT - PLANT SP

Permit Source:
Compliance plant ID: N0113
Plant name: GOWANUS GENERATING STATION
Plant address: 29TH ST & 2ND AVE
BROOKLYN, NY 11232

Event Information:
Compliance permit ID: N0113
Permit number: 261020011600021
Event action type: IF
Event description: *PERMIT AUTHORITY ISSUES FINAL PERMIT
Event action #: 006
Event date: 20020731

Compliance permit ID: N0113
Permit number: 261020011600021
Event action type: IM
Event description: *PERMIT AUTHORITY ISSUES MODIFIED PERMIT
Event action #: 000
Event date: 20090206

Compliance permit ID: N0113
Permit number: 261020011600021
Event action type: IR
Event description: *PERMITTING AUTHORITY RENEWS TITLE V PERMIT
Event action #: 009
Event date: 20080227

Compliance permit ID: N0113
Permit number: 261020011600021
Event action type: RR
Event description: PERMIT AUTHORITY DRAFTS RENEWAL
Event action #: 007
Event date: 20071017

Compliance permit ID: N0113
Permit number: 261020011600021
Event action type: SR
Event description: PERMIT AUTHORITY SUBMITS PROPOSED RENEWAL TO EPA
Event action #: 008
Event date: 20071211

X229
NE
< 1/8
0.113 mi.
597 ft.

GOWANUS GAS TURBINE SITE 29TH ST AND 2ND AVE
BROOKLYN, NY

Site 12 of 13 in cluster X

ERNS **96504594**
N/A

Relative:
Lower

Actual:
1 ft.

Click this hyperlink while viewing on your computer to access additional ERNS detail in the EDR Site Report.

X230
NE
< 1/8
0.113 mi.
597 ft.

29TH STREET AND 2ND AVE GOWANUS GAS TURBINE SITE
BROOKLYN, NY

Site 13 of 13 in cluster X

ERNS **96505683**
N/A

Relative:
Lower

Actual:
1 ft.

Click this hyperlink while viewing on your computer to access additional ERNS detail in the EDR Site Report.

Y231
East
< 1/8
0.115 mi.
608 ft.

114 32ND ST AT 3RD AVE.
114 32ND ST AT 3RD AVE
BROOKLYN, NY

Site 1 of 2 in cluster Y

NY LTANKS **S102662567**
N/A

Relative:
Higher

Actual:
11 ft.

LTANKS:

Site ID:	167598
Spill Number/Closed Date:	9305702 / 10/27/2003
Spill Date:	8/9/1993
Spill Cause:	Tank Overfill
Spill Source:	Gasoline Station
Spill Class:	Known release with minimal potential for fire or hazard. DEC Response. Willing Responsible Party. Corrective action taken.
Cleanup Ceased:	Not reported
Cleanup Meets Standard:	False
SWIS:	2401
Investigator:	ADZHITOM
Referred To:	Not reported
Reported to Dept:	8/9/1993
CID:	Not reported
Water Affected:	Not reported
Spill Notifier:	Affected Persons
Last Inspection:	Not reported
Recommended Penalty:	False
UST Involvement:	False
Remediation Phase:	0
Date Entered In Computer:	8/11/1993
Spill Record Last Update:	10/27/2003
Spiller Name:	Not reported
Spiller Company:	DIDA'S SERVICE STATION
Spiller Address:	339 3RD AVENUE
Spiller City,St,Zip:	BROOKLYN, NY
Spiller County:	001
Spiller Contact:	Not reported
Spiller Phone:	Not reported
Spiller Extention:	Not reported
DEC Region:	2
DER Facility ID:	141217
DEC Memo:	Prior to Sept, 2004 data translation this spill Lead_DEC Field was "ZHITOMIRSKY"Closed 10/27/03 by A.Zhitomirsky

114 32ND ST AT 3RD AVE. (Continued) **S102662567**

Remarks: THE RESIDENT COMPLAINED ABOUT PETROLEUM FROM GAS STATION VENTS GETTING INTO HER BACK YARD

Material:

Site ID:	167598
Operable Unit ID:	987218
Operable Unit:	01
Material ID:	561690
Material Code:	0066A
Material Name:	UNKNOWN PETROLEUM
Case No.:	Not reported
Material FA:	Petroleum
Quantity:	0
Units:	Pounds
Recovered:	No
Resource Affected:	Not reported
Oxygenate:	False

Tank Test:

Z232 **INDUSTRY CITY 1** **FINDS** **1010684184**
SSE **241 37TH ST** **N/A**
< 1/8 **BROOKLYN, NY**
0.118 mi.
621 ft. **Site 1 of 8 in cluster Z**

Relative: Higher

Actual: 14 ft.

FINDS:

Registry ID: 110033111503

Environmental Interest/Information System
FIS (New York - Facility Information System) is New York's Department of Environmental Conservation (DEC) information system for tracking environmental facility information found across the State.

Z233 **INDUSTRY CITY ASSOCIATION** **RCRA NonGen / NLR** **1000912611**
SSE **241 37TH ST** **FINDS** **NY0000882027**
< 1/8 **BROOKLYN, NY 11232** **NY MANIFEST**
0.118 mi.
621 ft. **Site 2 of 8 in cluster Z**

Relative: Higher

Actual: 14 ft.

RCRA NonGen / NLR:

Date form received by agency:	01/01/2007
Facility name:	INDUSTRY CITY ASSOCIATION
Facility address:	241 37TH ST BROOKLYN, NY 112322409
EPA ID:	NY0000882027
Mailing address:	37TH ST BROOKLYN, NY 11232
Contact:	Not reported
Contact address:	37TH ST BROOKLYN, NY 11232
Contact country:	US

INDUSTRY CITY ASSOCIATION (Continued) **1000912611**

Contact telephone: Not reported
Contact email: Not reported
EPA Region: 02
Classification: Non-Generator
Description: Handler: Non-Generators do not presently generate hazardous waste

Owner/Operator Summary:
Owner/operator name: INDUSTRY CITY ASSOCIATION
Owner/operator address: 141 37TH ST
BROOKLYN, NY 11232
Owner/operator country: US
Owner/operator telephone: (718) 965-6450
Legal status: Private
Owner/Operator Type: Owner
Owner/Op start date: Not reported
Owner/Op end date: Not reported

Owner/operator name: INDUSTRY CITY ASSOCIATION
Owner/operator address: 141 37TH ST
BROOKLYN, NY 11232
Owner/operator country: US
Owner/operator telephone: (718) 965-6450
Legal status: Private
Owner/Operator Type: Operator
Owner/Op start date: Not reported
Owner/Op end date: Not reported

Handler Activities Summary:
U.S. importer of hazardous waste: No
Mixed waste (haz. and radioactive): No
Recycler of hazardous waste: No
Transporter of hazardous waste: No
Treater, storer or disposer of HW: No
Underground injection activity: No
On-site burner exemption: No
Furnace exemption: No
Used oil fuel burner: No
Used oil processor: No
User oil refiner: No
Used oil fuel marketer to burner: No
Used oil Specification marketer: No
Used oil transfer facility: No
Used oil transporter: No

Historical Generators:
Date form received by agency: 01/01/2006
Facility name: INDUSTRY CITY ASSOCIATION
Classification: Not a generator, verified

Date form received by agency: 07/08/1999
Facility name: INDUSTRY CITY ASSOCIATION
Classification: Not a generator, verified

Date form received by agency: 10/13/1994
Facility name: INDUSTRY CITY ASSOCIATION
Classification: Small Quantity Generator

INDUSTRY CITY ASSOCIATION (Continued) **1000912611**

Violation Status: No violations found

FINDS:

Registry ID: 110004320477

Environmental Interest/Information System
RCRAInfo is a national information system that supports the Resource Conservation and Recovery Act (RCRA) program through the tracking of events and activities related to facilities that generate, transport, and treat, store, or dispose of hazardous waste. RCRAInfo allows RCRA program staff to track the notification, permit, compliance, and corrective action activities required under RCRA.

NY MANIFEST:

EPA ID:	NY0000882027
Country:	USA
Mailing Name:	INDUSTRY CITY ASSOCIATION
Mailing Contact:	DENNIS HOVANEC
Mailing Address:	241 37TH STREET
Mailing Address 2:	Not reported
Mailing City:	BROOKLYN
Mailing State:	NY
Mailing Zip:	11232
Mailing Zip4:	Not reported
Mailing Country:	USA
Mailing Phone:	718-965-6450

Document ID:	CTF0360830
Manifest Status:	Completed after the designated time period for a TSDF to get a copy to the DEC
Trans1 State ID:	16788ACT
Trans2 State ID:	Not reported
Generator Ship Date:	941020
Trans1 Recv Date:	941020
Trans2 Recv Date:	Not reported
TSD Site Recv Date:	941021
Part A Recv Date:	Not reported
Part B Recv Date:	941115
Generator EPA ID:	NY0000882027
Trans1 EPA ID:	NYD980761191
Trans2 EPA ID:	Not reported
TSDF ID:	CTD072138969
Waste Code:	D001 - NON-LISTED IGNITABLE WASTES
Quantity:	00020
Units:	P - Pounds
Number of Containers:	001
Container Type:	DM - Metal drums, barrels
Handling Method:	T Chemical, physical, or biological treatment.
Specific Gravity:	100
Waste Code:	Not reported
Quantity:	00005
Units:	G - Gallons (liquids only)* (8.3 pounds)
Number of Containers:	001
Container Type:	DF - Fiberboard or plastic drums (glass)
Handling Method:	T Chemical, physical, or biological treatment.

INDUSTRY CITY ASSOCIATION (Continued) **1000912611**

Specific Gravity:	100
Year:	94

Document ID:	NJA2009107
Manifest Status:	Completed after the designated time period for a TSDF to get a copy to the DEC
Trans1 State ID:	50060
Trans2 State ID:	S50060
Generator Ship Date:	941020
Trans1 Recv Date:	941020
Trans2 Recv Date:	941025
TSD Site Recv Date:	941026
Part A Recv Date:	Not reported
Part B Recv Date:	941114
Generator EPA ID:	NY0000882027
Trans1 EPA ID:	NYD980761191
Trans2 EPA ID:	NYD980761191
TSDF ID:	NJD002200046
Waste Code:	D001 - NON-LISTED IGNITABLE WASTES
Quantity:	00002
Units:	G - Gallons (liquids only)* (8.3 pounds)
Number of Containers:	001
Container Type:	DM - Metal drums, barrels
Handling Method:	B Incineration, heat recovery, burning.
Specific Gravity:	100
Year:	94

V234 **INDUSTRY CITY ASSOCIATES** **NY AST** **U003389406**
SSE **254 36TH STREET** **N/A**
< 1/8 **BROOKLYN, NY 11232**
0.119 mi.
627 ft. **Site 10 of 17 in cluster V**

Relative:
Higher

Actual:
13 ft.

AST:

Region:	STATE
DEC Region:	2
Site Status:	Active
Facility Id:	2-286796
Program Type:	PBS
UTM X:	583919.83132999996
UTM Y:	4501039.6611000001
Expiration Date:	2017/07/20
Site Type:	Other

Affiliation Records:

Site Id:	12807
Affiliation Type:	Emergency Contact
Company Name:	INDUSTRY CITY ASSOCIATES
Contact Type:	Not reported
Contact Name:	MICHAEL PENNELLA
Address1:	Not reported
Address2:	Not reported
City:	Not reported
State:	NN
Zip Code:	Not reported
Country Code:	999
Phone:	(718) 965-6450
EMail:	Not reported

INDUSTRY CITY ASSOCIATES (Continued) **U003389406**

Fax Number:	Not reported
Modified By:	KAKYER
Date Last Modified:	7/18/2012

Site Id:	12807
Affiliation Type:	Facility Owner
Company Name:	INDUSTRY CITY ASSOCIATES
Contact Type:	DIRECTOR OF OPERATIONS
Contact Name:	MICHAEL PENNELLA
Address1:	882 THIRD AVENUE
Address2:	Not reported
City:	BROOKLYN
State:	NY
Zip Code:	11232
Country Code:	001
Phone:	(718) 965-6450
EMail:	Not reported
Fax Number:	Not reported
Modified By:	KAKYER
Date Last Modified:	7/18/2012

Site Id:	12807
Affiliation Type:	On-Site Operator
Company Name:	INDUSTRY CITY ASSOCIATES
Contact Type:	Not reported
Contact Name:	INDUSTRY CITY ASSOC.
Address1:	Not reported
Address2:	Not reported
City:	Not reported
State:	NN
Zip Code:	Not reported
Country Code:	001
Phone:	(718) 965-6450
EMail:	Not reported
Fax Number:	Not reported
Modified By:	DXLIVING
Date Last Modified:	3/28/2007

Site Id:	12807
Affiliation Type:	Mail Contact
Company Name:	INDUSTRY CITY ASSOCIATES
Contact Type:	Not reported
Contact Name:	MICHAEL PENNELLA
Address1:	882 THIRD AVENUE
Address2:	12TH FLOOR
City:	BROOKLYN
State:	NY
Zip Code:	11232
Country Code:	001
Phone:	(718) 965-6450
EMail:	MPENNELLA@BUSTERMINAL.COM
Fax Number:	Not reported
Modified By:	KAKYER
Date Last Modified:	7/18/2012

Tank Info:

INDUSTRY CITY ASSOCIATES (Continued) **U003389406**

Tank Number:	002
Tank Id:	16609
Material Code:	0002
Common Name of Substance:	#4 Fuel Oil (On-Site Consumption)

Equipment Records:

L00 - Piping Leak Detection - None
I05 - Overfill - Vent Whistle
A00 - Tank Internal Protection - None
D01 - Pipe Type - Steel/Carbon Steel/Iron
J02 - Dispenser - Suction Dispenser
G03 - Tank Secondary Containment - Vault (w/o access)
C01 - Pipe Location - Aboveground
F01 - Pipe External Protection - Painted/Asphalt Coating
H00 - Tank Leak Detection - None
B01 - Tank External Protection - Painted/Asphalt Coating

Tank Location:	3
Tank Type:	Steel/Carbon Steel/Iron
Tank Status:	In Service
Pipe Model:	Not reported
Install Date:	07/01/1983
Capacity Gallons:	6000
Tightness Test Method:	03
Date Test:	04/01/1998
Next Test Date:	Not reported
Date Tank Closed:	Not reported
Register:	True
Modified By:	KAKYER
Last Modified:	07/18/2012
Material Name:	#4 Fuel Oil (On-Site Consumption)

V235 **BROOKLYN COATINGS INC** **RCRA NonGen / NLR** **1000333155**
SSE **254 36TH ST** **NYD986871267**
< 1/8 **BROOKLYN, NY 11232**
0.119 mi.
627 ft. **Site 11 of 17 in cluster V**

Relative:
Higher

Actual:
13 ft.

RCRA NonGen / NLR:

Date form received by agency:	01/01/2007
Facility name:	BROOKLYN COATINGS INC
Facility address:	254 36TH ST BROOKLYN, NY 11232
EPA ID:	NYD986871267
Mailing address:	36TH ST BROOKLYN, NY 11232
Contact:	HCONTFIRST HCONTLAST
Contact address:	36TH ST BROOKLYN, NY 11232
Contact country:	US
Contact telephone:	(212) 555-1212
Contact email:	Not reported
EPA Region:	02
Land type:	Facility is not located on Indian land. Additional information is not known.
Classification:	Non-Generator
Description:	Handler: Non-Generators do not presently generate hazardous waste

BROOKLYN COATINGS INC (Continued) **1000333155**

Owner/Operator Summary:

Owner/operator name:	Not reported
Owner/operator address:	NOT REQUIRED NOT REQUIRED, WY 99999
Owner/operator country:	US
Owner/operator telephone:	(212) 555-1212
Legal status:	Private
Owner/Operator Type:	Operator
Owner/Op start date:	Not reported
Owner/Op end date:	Not reported

Owner/operator name:	Not reported
Owner/operator address:	NOT REQUIRED NOT REQUIRED, WY 99999
Owner/operator country:	US
Owner/operator telephone:	(212) 555-1212
Legal status:	Private
Owner/Operator Type:	Owner
Owner/Op start date:	Not reported
Owner/Op end date:	Not reported

Handler Activities Summary:

U.S. importer of hazardous waste:	No
Mixed waste (haz. and radioactive):	No
Recycler of hazardous waste:	No
Transporter of hazardous waste:	No
Treater, storer or disposer of HW:	No
Underground injection activity:	No
On-site burner exemption:	No
Furnace exemption:	No
Used oil fuel burner:	No
Used oil processor:	No
User oil refiner:	No
Used oil fuel marketer to burner:	No
Used oil Specification marketer:	No
Used oil transfer facility:	No
Used oil transporter:	No

Historical Generators:

Date form received by agency:	01/01/2006
Facility name:	BROOKLYN COATINGS INC
Classification:	Not a generator, verified

Date form received by agency:	04/14/1988
Facility name:	BROOKLYN COATINGS INC
Classification:	Unverified

Facility Has Received Notices of Violations:

Regulation violated:	Not reported
Area of violation:	Generators - General
Date violation determined:	04/14/1988
Date achieved compliance:	04/06/1990
Violation lead agency:	State
Enforcement action:	WRITTEN INFORMAL
Enforcement action date:	06/24/1988

BROOKLYN COATINGS INC (Continued) **1000333155**

Enf. disposition status: Not reported
Enf. disp. status date: Not reported
Enforcement lead agency: State
Proposed penalty amount: Not reported
Final penalty amount: Not reported
Paid penalty amount: Not reported

Evaluation Action Summary:
Evaluation date: 04/14/1988
Evaluation: COMPLIANCE EVALUATION INSPECTION ON-SITE
Area of violation: Generators - General
Date achieved compliance: 04/06/1990
Evaluation lead agency: State

V236 **ALPHA COATINGS** **FINDS** **1016110950**
SSE **254 36TH STREET** **N/A**
< 1/8 **BROOKLYN, NY**
0.119 mi.
627 ft. **Site 12 of 17 in cluster V**

Relative:
Higher

Actual:
13 ft.

FINDS:

Registry ID: 110001570666

Environmental Interest/Information System

AFS (Aerometric Information Retrieval System (AIRS) Facility Subsystem) replaces the former Compliance Data System (CDS), the National Emission Data System (NEDS), and the Storage and Retrieval of Aerometric Data (SAROAD). AIRS is the national repository for information concerning airborne pollution in the United States. AFS is used to track emissions and compliance data from industrial plants. AFS data are utilized by states to prepare State Implementation Plans to comply with regulatory programs and by EPA as an input for the estimation of total national emissions. AFS is undergoing a major redesign to support facility operating permits required under Title V of the Clean Air Act.

US EPA TRIS (Toxics Release Inventory System) contains information from facilities on the amounts of over 300 listed toxic chemicals that these facilities release directly to air, water, land, or that are transported off-site.

RCRAInfo is a national information system that supports the Resource Conservation and Recovery Act (RCRA) program through the tracking of events and activities related to facilities that generate, transport, and treat, store, or dispose of hazardous waste. RCRAInfo allows RCRA program staff to track the notification, permit, compliance, and corrective action activities required under RCRA.

V237
SSE
< 1/8
0.119 mi.
627 ft.

INDUSTRY CITY ASSOCIATES
254 36TH STREET
BROOKLYN, NY

FINDS **1016063320**
N/A

Site 13 of 17 in cluster V

Relative:
Higher

Actual:
13 ft.

FINDS:

Registry ID: 110001985157

Environmental Interest/Information System

AFS (Aerometric Information Retrieval System (AIRS) Facility Subsystem) replaces the former Compliance Data System (CDS), the National Emission Data System (NEDS), and the Storage and Retrieval of Aerometric Data (SAROAD). AIRS is the national repository for information concerning airborne pollution in the United States. AFS is used to track emissions and compliance data from industrial plants. AFS data are utilized by states to prepare State Implementation Plans to comply with regulatory programs and by EPA as an input for the estimation of total national emissions. AFS is undergoing a major redesign to support facility operating permits required under Title V of the Clean Air Act.

FIS (New York - Facility Information System) is New York's Department of Environmental Conservation (DEC) information system for tracking environmental facility information found across the State.

V238
SSE
< 1/8
0.119 mi.
627 ft.

INDUSTRY CITY ASSOCIATES
254 36TH STREET
NEW YORK CITY, NY 11232

US AIRS **1004567880**
N/A

Site 14 of 17 in cluster V

Relative:
Higher

Actual:
13 ft.

AIRS (AFS):

Compliance and Violation Data Major Sources:

EPA plant ID:	110019038575
Plant name:	INDUSTRY CITY ASSOCIATES
Plant address:	254 36TH STREET NEW YORK CITY, NY 11232
County:	KINGS
Region code:	02
Dunn & Bradst #:	Not reported
Air quality cntrl region:	043
Sic code:	6512
Sic code desc:	NONRESIDENTIAL BUILDING OPERATORS
North Am. industrial classf:	Not reported
NAIC code description:	Not reported
Default compliance status:	IN COMPLIANCE WITH PROCEDURAL REQUIREMENTS
Default classification:	POTENTIAL EMISSIONS ARE BELOW ALL APPLICABLE MAJOR SOURCE THRESHOLDS IF AND ONLY IF THE SOURCE COMPLIES WITH FEDERALLY ENFORCEABLE REGULATIONS OR LIMITATIONS.
Govt facility:	ALL OTHER FACILITIES NOT OWNED OR OPERATED BY A FEDERAL, STATE, OR LOCAL GOVERNMENT
Current HPV:	Not reported

Compliance and Enforcement Major Issues:

Air program:	SIP SOURCE

INDUSTRY CITY ASSOCIATES (Continued) **1004567880**

National action type: STATE CONDUCTED PCE/ ON-SITE
Date achieved: 100303
Penalty amount: Not reported

Air program: TITLE V PERMITS
National action type: STATE CONDUCTED PCE/ ON-SITE
Date achieved: 980213
Penalty amount: 000000000

Air program: TITLE V PERMITS
National action type: STATE CONDUCTED PCE/ ON-SITE
Date achieved: 990301
Penalty amount: 000000000

Historical Compliance Minor Sources:
State compliance status: IN COMPLIANCE WITH PROCEDURAL REQUIREMENTS
Hist compliance date: 1004
Air prog code hist file: SIP SOURCE

State compliance status: IN COMPLIANCE WITH PROCEDURAL REQUIREMENTS
Hist compliance date: 1004
Air prog code hist file: TITLE V PERMITS

State compliance status: IN COMPLIANCE WITH PROCEDURAL REQUIREMENTS
Hist compliance date: 1101
Air prog code hist file: SIP SOURCE

State compliance status: IN COMPLIANCE WITH PROCEDURAL REQUIREMENTS
Hist compliance date: 1101
Air prog code hist file: TITLE V PERMITS

State compliance status: IN COMPLIANCE WITH PROCEDURAL REQUIREMENTS
Hist compliance date: 1102
Air prog code hist file: SIP SOURCE

State compliance status: IN COMPLIANCE WITH PROCEDURAL REQUIREMENTS
Hist compliance date: 1102
Air prog code hist file: TITLE V PERMITS

State compliance status: IN COMPLIANCE WITH PROCEDURAL REQUIREMENTS
Hist compliance date: 1103
Air prog code hist file: SIP SOURCE

State compliance status: IN COMPLIANCE WITH PROCEDURAL REQUIREMENTS
Hist compliance date: 1103
Air prog code hist file: TITLE V PERMITS

State compliance status: IN COMPLIANCE WITH PROCEDURAL REQUIREMENTS
Hist compliance date: 1104
Air prog code hist file: SIP SOURCE

State compliance status: IN COMPLIANCE WITH PROCEDURAL REQUIREMENTS
Hist compliance date: 1104
Air prog code hist file: TITLE V PERMITS

State compliance status: IN COMPLIANCE WITH PROCEDURAL REQUIREMENTS
Hist compliance date: 1201

INDUSTRY CITY ASSOCIATES (Continued) **1004567880**

Air prog code hist file: SIP SOURCE

State compliance status: IN COMPLIANCE WITH PROCEDURAL REQUIREMENTS
Hist compliance date: 1201
Air prog code hist file: TITLE V PERMITS

State compliance status: IN COMPLIANCE WITH PROCEDURAL REQUIREMENTS
Hist compliance date: 1202
Air prog code hist file: SIP SOURCE

State compliance status: IN COMPLIANCE WITH PROCEDURAL REQUIREMENTS
Hist compliance date: 1202
Air prog code hist file: TITLE V PERMITS

State compliance status: IN COMPLIANCE WITH PROCEDURAL REQUIREMENTS
Hist compliance date: 1203
Air prog code hist file: SIP SOURCE

State compliance status: IN COMPLIANCE WITH PROCEDURAL REQUIREMENTS
Hist compliance date: 1203
Air prog code hist file: TITLE V PERMITS

State compliance status: IN COMPLIANCE WITH PROCEDURAL REQUIREMENTS
Hist compliance date: 1204
Air prog code hist file: SIP SOURCE

State compliance status: IN COMPLIANCE WITH PROCEDURAL REQUIREMENTS
Hist compliance date: 1204
Air prog code hist file: TITLE V PERMITS

State compliance status: IN COMPLIANCE WITH PROCEDURAL REQUIREMENTS
Hist compliance date: 1301
Air prog code hist file: SIP SOURCE

State compliance status: IN COMPLIANCE WITH PROCEDURAL REQUIREMENTS
Hist compliance date: 1301
Air prog code hist file: TITLE V PERMITS

State compliance status: IN COMPLIANCE WITH PROCEDURAL REQUIREMENTS
Hist compliance date: 1302
Air prog code hist file: SIP SOURCE

State compliance status: IN COMPLIANCE WITH PROCEDURAL REQUIREMENTS
Hist compliance date: 1302
Air prog code hist file: TITLE V PERMITS

State compliance status: IN COMPLIANCE WITH PROCEDURAL REQUIREMENTS
Hist compliance date: 1303
Air prog code hist file: SIP SOURCE

State compliance status: IN COMPLIANCE WITH PROCEDURAL REQUIREMENTS
Hist compliance date: 1303
Air prog code hist file: TITLE V PERMITS

S239 South < 1/8 0.119 mi. 627 ft. | **INDUSTRIAL FINISHING PRODUCTS INC** | **RCRA NonGen / NLR** | **1000428070**
214 40TH ST | **NYD981134661**
BROOKLYN, NY 11232

Site 2 of 11 in cluster S

Relative: Higher

Actual: 19 ft.

RCRA NonGen / NLR:

Date form received by agency:	01/01/2007
Facility name:	INDUSTRIAL FINISHING PRODUCTS INC
Facility address:	214 40TH ST BROOKLYN, NY 11232
EPA ID:	NYD981134661
Mailing address:	40TH ST BROOKLYN, NY 11232
Contact:	Not reported
Contact address:	40TH ST BROOKLYN, NY 11232
Contact country:	US
Contact telephone:	Not reported
Contact email:	Not reported
EPA Region:	02
Land type:	Facility is not located on Indian land. Additional information is not known.
Classification:	Non-Generator
Description:	Handler: Non-Generators do not presently generate hazardous waste

Owner/Operator Summary:

Owner/operator name:	ANDREW GALGANO
Owner/operator address:	NOT REQUIRED NOT REQUIRED, WY 99999
Owner/operator country:	US
Owner/operator telephone:	(212) 555-1212
Legal status:	Private
Owner/Operator Type:	Operator
Owner/Op start date:	Not reported
Owner/Op end date:	Not reported

Owner/operator name:	ANDREW GALGANO
Owner/operator address:	NOT REQUIRED NOT REQUIRED, WY 99999
Owner/operator country:	US
Owner/operator telephone:	(212) 555-1212
Legal status:	Private
Owner/Operator Type:	Owner
Owner/Op start date:	Not reported
Owner/Op end date:	Not reported

Handler Activities Summary:

U.S. importer of hazardous waste:	No
Mixed waste (haz. and radioactive):	No
Recycler of hazardous waste:	No
Transporter of hazardous waste:	No
Treater, storer or disposer of HW:	No
Underground injection activity:	No
On-site burner exemption:	No
Furnace exemption:	No
Used oil fuel burner:	No
Used oil processor:	No
User oil refiner:	No

INDUSTRIAL FINISHING PRODUCTS INC (Continued) **1000428070**

Used oil fuel marketer to burner: No
Used oil Specification marketer: No
Used oil transfer facility: No
Used oil transporter: No

Historical Generators:
Date form received by agency: 01/01/2006
Facility name: INDUSTRIAL FINISHING PRODUCTS INC
Classification: Not a generator, verified

Date form received by agency: 12/31/1979
Facility name: INDUSTRIAL FINISHING PRODUCTS INC
Classification: Unverified

Facility Has Received Notices of Violations:
Regulation violated: Not reported
Area of violation: Generators - General
Date violation determined: 05/06/1987
Date achieved compliance: 11/18/1987
Violation lead agency: State
Enforcement action: WRITTEN INFORMAL
Enforcement action date: 07/01/1987
Enf. disposition status: Not reported
Enf. disp. status date: Not reported
Enforcement lead agency: State
Proposed penalty amount: Not reported
Final penalty amount: Not reported
Paid penalty amount: Not reported

Evaluation Action Summary:
Evaluation date: 05/06/1987
Evaluation: COMPLIANCE EVALUATION INSPECTION ON-SITE
Area of violation: Generators - General
Date achieved compliance: 11/18/1987
Evaluation lead agency: State

S240 **LACQUER & CHEMICAL CORP** **RCRA NonGen / NLR** **1000350645**
South **214 40TH ST** **FINDS** **NYD001330232**
< 1/8 **BROOKLYN, NY 11232** **NY MANIFEST**
0.119 mi.
627 ft. **Site 3 of 11 in cluster S**

Relative:
Higher

Actual:
19 ft.

RCRA NonGen / NLR:
Date form received by agency: 01/01/2007
Facility name: LACQUER & CHEMICAL CORP
Facility address: 214 40TH ST
BROOKLYN, NY 112322810
EPA ID: NYD001330232
Mailing address: 40TH ST
BROOKLYN, NY 11232
Contact: Not reported
Contact address: 40TH ST
BROOKLYN, NY 11232
Contact country: US
Contact telephone: Not reported
Contact email: Not reported
EPA Region: 02

LACQUER & CHEMICAL CORP (Continued) **1000350645**

Land type: Facility is not located on Indian land. Additional information is not known.
Classification: Non-Generator
Description: Handler: Non-Generators do not presently generate hazardous waste

Owner/Operator Summary:
Owner/operator name: LACQUER & CHEMICAL CORP
Owner/operator address: NOT REQUIRED
NOT REQUIRED, WY 99999
Owner/operator country: US
Owner/operator telephone: (212) 555-1212
Legal status: Private
Owner/Operator Type: Operator
Owner/Op start date: Not reported
Owner/Op end date: Not reported

Owner/operator name: LACQUER & CHEMICAL CORP
Owner/operator address: NOT REQUIRED
NOT REQUIRED, WY 99999
Owner/operator country: US
Owner/operator telephone: (212) 555-1212
Legal status: Private
Owner/Operator Type: Owner
Owner/Op start date: Not reported
Owner/Op end date: Not reported

Handler Activities Summary:
U.S. importer of hazardous waste: No
Mixed waste (haz. and radioactive): No
Recycler of hazardous waste: No
Transporter of hazardous waste: No
Treater, storer or disposer of HW: No
Underground injection activity: No
On-site burner exemption: No
Furnace exemption: No
Used oil fuel burner: No
Used oil processor: No
User oil refiner: No
Used oil fuel marketer to burner: No
Used oil Specification marketer: No
Used oil transfer facility: No
Used oil transporter: No

Historical Generators:
Date form received by agency: 01/01/2006
Facility name: LACQUER & CHEMICAL CORP
Classification: Not a generator, verified

Date form received by agency: 07/08/1999
Facility name: LACQUER & CHEMICAL CORP
Classification: Not a generator, verified

Date form received by agency: 12/04/1980
Facility name: LACQUER & CHEMICAL CORP
Classification: Large Quantity Generator

Violation Status: No violations found

LACQUER & CHEMICAL CORP (Continued) **1000350645**

Evaluation Action Summary:

Evaluation date:	05/06/1987
Evaluation:	COMPLIANCE EVALUATION INSPECTION ON-SITE
Area of violation:	Not reported
Date achieved compliance:	Not reported
Evaluation lead agency:	State

FINDS:

Registry ID: 110009464034

Environmental Interest/Information System
RCRAInfo is a national information system that supports the Resource Conservation and Recovery Act (RCRA) program through the tracking of events and activities related to facilities that generate, transport, and treat, store, or dispose of hazardous waste. RCRAInfo allows RCRA program staff to track the notification, permit, compliance, and corrective action activities required under RCRA.

NY MANIFEST:

EPA ID:	NYD001330232
Country:	USA
Mailing Name:	LACQUER & CHEMICAL CORP
Mailing Contact:	FLAUMENHAFT DAVID PRESID
Mailing Address:	214 40TH ST
Mailing Address 2:	Not reported
Mailing City:	BROOKLYN
Mailing State:	NY
Mailing Zip:	11232
Mailing Zip4:	Not reported
Mailing Country:	USA
Mailing Phone:	212-788-3131

Document ID:	NYO1603008
Manifest Status:	Completed after the designated time period for a TSDF to get a copy to the DEC
Trans1 State ID:	S5771AN
Trans2 State ID:	Not reported
Generator Ship Date:	820727
Trans1 Recv Date:	820727
Trans2 Recv Date:	Not reported
TSD Site Recv Date:	820727
Part A Recv Date:	Not reported
Part B Recv Date:	Not reported
Generator EPA ID:	NYD001330232
Trans1 EPA ID:	NJD990720658
Trans2 EPA ID:	Not reported
TSDF ID:	NJD002182897
Waste Code:	K078 - UNKNOWN
Quantity:	01100
Units:	G - Gallons (liquids only)* (8.3 pounds)
Number of Containers:	020
Container Type:	DM - Metal drums, barrels
Handling Method:	Not reported
Specific Gravity:	100
Year:	82

LACQUER & CHEMICAL CORP (Continued) **1000350645**

Document ID:	NYO1602981
Manifest Status:	Completed copy
Trans1 State ID:	S5771
Trans2 State ID:	Not reported
Generator Ship Date:	810810
Trans1 Recv Date:	810810
Trans2 Recv Date:	Not reported
TSD Site Recv Date:	810810
Part A Recv Date:	Not reported
Part B Recv Date:	Not reported
Generator EPA ID:	NYD001330232
Trans1 EPA ID:	NJD990720658
Trans2 EPA ID:	Not reported
TSDF ID:	NJD002182897
Waste Code:	K078 - UNKNOWN
Quantity:	01100
Units:	G - Gallons (liquids only)* (8.3 pounds)
Number of Containers:	020
Container Type:	DM - Metal drums, barrels
Handling Method:	Not reported
Specific Gravity:	100
Year:	80-81

Document ID:	NYO1603017
Manifest Status:	Completed copy
Trans1 State ID:	S5771AN
Trans2 State ID:	Not reported
Generator Ship Date:	830112
Trans1 Recv Date:	830112
Trans2 Recv Date:	Not reported
TSD Site Recv Date:	830113
Part A Recv Date:	030117
Part B Recv Date:	030117
Generator EPA ID:	NYD001330232
Trans1 EPA ID:	NJD990720658
Trans2 EPA ID:	Not reported
TSDF ID:	NJD002182897
Waste Code:	K078 - UNKNOWN
Quantity:	15000
Units:	P - Pounds
Number of Containers:	030
Container Type:	DM - Metal drums, barrels
Handling Method:	R Material recovery of more than 75 percent of the total material.
Specific Gravity:	100
Year:	83

Document ID:	NYO1603026
Manifest Status:	Completed copy
Trans1 State ID:	5771AN
Trans2 State ID:	Not reported
Generator Ship Date:	830420
Trans1 Recv Date:	830420
Trans2 Recv Date:	Not reported
TSD Site Recv Date:	830420
Part A Recv Date:	030426

LACQUER & CHEMICAL CORP (Continued) **1000350645**

Part B Recv Date:	030426
Generator EPA ID:	NYD001330232
Trans1 EPA ID:	NJD990720658
Trans2 EPA ID:	Not reported
TSDF ID:	NJD002182897
Waste Code:	K078 - UNKNOWN
Quantity:	00770
Units:	P - Pounds
Number of Containers:	014
Container Type:	DM - Metal drums, barrels
Handling Method:	Not reported
Specific Gravity:	100
Year:	83

Document ID:	NYO1603035
Manifest Status:	Completed copy
Trans1 State ID:	5771AN
Trans2 State ID:	Not reported
Generator Ship Date:	830420
Trans1 Recv Date:	830420
Trans2 Recv Date:	Not reported
TSD Site Recv Date:	830420
Part A Recv Date:	030426
Part B Recv Date:	030426
Generator EPA ID:	NYD001330232
Trans1 EPA ID:	NJD990720658
Trans2 EPA ID:	Not reported
TSDF ID:	NJD002182897
Waste Code:	K078 - UNKNOWN
Quantity:	19800
Units:	P - Pounds
Number of Containers:	036
Container Type:	DM - Metal drums, barrels
Handling Method:	Not reported
Specific Gravity:	100
Year:	83

EPA ID:	NYD981134661
Country:	USA
Mailing Name:	INDUSTRIAL FINISHING PRODUCTS
Mailing Contact:	THOMAS GILCHRIST
Mailing Address:	214 40TH STREET
Mailing Address 2:	Not reported
Mailing City:	BROOKLYN
Mailing State:	NY
Mailing Zip:	11232
Mailing Zip4:	Not reported
Mailing Country:	USA
Mailing Phone:	718-965-2360

Document ID:	NYO1603008
Manifest Status:	Completed after the designated time period for a TSDF to get a copy to the DEC
Trans1 State ID:	S5771AN
Trans2 State ID:	Not reported
Generator Ship Date:	820727

LACQUER & CHEMICAL CORP (Continued) **1000350645**

Trans1 Recv Date:	820727
Trans2 Recv Date:	Not reported
TSD Site Recv Date:	820727
Part A Recv Date:	Not reported
Part B Recv Date:	Not reported
Generator EPA ID:	NYD001330232
Trans1 EPA ID:	NJD990720658
Trans2 EPA ID:	Not reported
TSDF ID:	NJD002182897
Waste Code:	K078 - UNKNOWN
Quantity:	01100
Units:	G - Gallons (liquids only)* (8.3 pounds)
Number of Containers:	020
Container Type:	DM - Metal drums, barrels
Handling Method:	Not reported
Specific Gravity:	100
Year:	82

Document ID:	NYO1602981
Manifest Status:	Completed copy
Trans1 State ID:	S5771
Trans2 State ID:	Not reported
Generator Ship Date:	810810
Trans1 Recv Date:	810810
Trans2 Recv Date:	Not reported
TSD Site Recv Date:	810810
Part A Recv Date:	Not reported
Part B Recv Date:	Not reported
Generator EPA ID:	NYD001330232
Trans1 EPA ID:	NJD990720658
Trans2 EPA ID:	Not reported
TSDF ID:	NJD002182897
Waste Code:	K078 - UNKNOWN
Quantity:	01100
Units:	G - Gallons (liquids only)* (8.3 pounds)
Number of Containers:	020
Container Type:	DM - Metal drums, barrels
Handling Method:	Not reported
Specific Gravity:	100
Year:	80-81

Document ID:	NYO1603017
Manifest Status:	Completed copy
Trans1 State ID:	S5771AN
Trans2 State ID:	Not reported
Generator Ship Date:	830112
Trans1 Recv Date:	830112
Trans2 Recv Date:	Not reported
TSD Site Recv Date:	830113
Part A Recv Date:	030117
Part B Recv Date:	030117
Generator EPA ID:	NYD001330232
Trans1 EPA ID:	NJD990720658
Trans2 EPA ID:	Not reported
TSDF ID:	NJD002182897

LACQUER & CHEMICAL CORP (Continued) **1000350645**

Waste Code:	K078 - UNKNOWN
Quantity:	15000
Units:	P - Pounds
Number of Containers:	030
Container Type:	DM - Metal drums, barrels
Handling Method:	R Material recovery of more than 75 percent of the total material.
Specific Gravity:	100
Year:	83

Document ID:	NYO1603026
Manifest Status:	Completed copy
Trans1 State ID:	5771AN
Trans2 State ID:	Not reported
Generator Ship Date:	830420
Trans1 Recv Date:	830420
Trans2 Recv Date:	Not reported
TSD Site Recv Date:	830420
Part A Recv Date:	030426
Part B Recv Date:	030426
Generator EPA ID:	NYD001330232
Trans1 EPA ID:	NJD990720658
Trans2 EPA ID:	Not reported
TSDF ID:	NJD002182897
Waste Code:	K078 - UNKNOWN
Quantity:	00770
Units:	P - Pounds
Number of Containers:	014
Container Type:	DM - Metal drums, barrels
Handling Method:	Not reported
Specific Gravity:	100
Year:	83

Document ID:	NYO1603035
Manifest Status:	Completed copy
Trans1 State ID:	5771AN
Trans2 State ID:	Not reported
Generator Ship Date:	830420
Trans1 Recv Date:	830420
Trans2 Recv Date:	Not reported
TSD Site Recv Date:	830420
Part A Recv Date:	030426
Part B Recv Date:	030426
Generator EPA ID:	NYD001330232
Trans1 EPA ID:	NJD990720658
Trans2 EPA ID:	Not reported
TSDF ID:	NJD002182897
Waste Code:	K078 - UNKNOWN
Quantity:	19800
Units:	P - Pounds
Number of Containers:	036
Container Type:	DM - Metal drums, barrels
Handling Method:	Not reported
Specific Gravity:	100
Year:	83

S241 **FINANCIER PATISSERIE** **FINDS** **1016124955**
South **214 40TH STREET** **N/A**
< 1/8 **BROOKLYN, NY**
0.119 mi.
627 ft. **Site 4 of 11 in cluster S**

Relative:
Higher

Actual:
19 ft.

FINDS:

Registry ID: 110042331857

Environmental Interest/Information System
AFS (Aerometric Information Retrieval System (AIRS) Facility Subsystem) replaces the former Compliance Data System (CDS), the National Emission Data System (NEDS), and the Storage and Retrieval of Aerometric Data (SAROAD). AIRS is the national repository for information concerning airborne pollution in the United States. AFS is used to track emissions and compliance data from industrial plants. AFS data are utilized by states to prepare State Implementation Plans to comply with regulatory programs and by EPA as an input for the estimation of total national emissions. AFS is undergoing a major redesign to support facility operating permits required under Title V of the Clean Air Act.

S242 **PYROCK CHEMICAL** **NY CBS UST** **S102639914**
South **214 40 STREET** **NY CBS AST** **N/A**
< 1/8 **BROOKLYN, NY 11232** **NY CBS**
0.119 mi.
627 ft. **Site 5 of 11 in cluster S**

Relative:
Higher

Actual:
19 ft.

CBS UST:

Id/Status:	2-000163 / NO LONGER A MAJOR FACILITY
Facility Type:	MANUFACTURING
Facility Tel:	(718) 832-5200
Total Tanks:	0
Region:	STATE
ICS No:	2-500043
PBS No:	Not reported
MOSF No:	Not reported
SPDES No:	Not reported
Town:	NEW YORK CITY
Operator:	PYROCK CHEMICAL
Emergency Contact:	CHAIM LEBOWD
Emergency Contact Phone:	(718) 387-4858
Certification Date:	01/07/1994
Expiration Date:	11/19/1995
Owner Name:	PYROCK CHEMICAL CORP.
Owner Address:	214 40 STREET
Owner City,St,Zip:	BROOKLYN, NY 11232
Owner Tele:	(718) 832-5200
Owner Type:	Corporate/Commercial
Owner Subtype:	Not reported
Mail To Name:	PYROCK CHEMICAL
Mail To Contact:	CHAIM LEBOWD
Mail To Address:	214 40 STREET
Mail To Address 2:	Not reported
Mail To City,St,Zip:	BROOKLYN, NY 11232
Mail To Telephone:	(718) 832-5200

Tank Number: 001

PYROCK CHEMICAL (Continued) **S102639914**

Date Entered:	08/08/1989
Capacity:	500
Chemical:	2-Propanone
Tank Closed:	03/99
Tank Status:	Temporarily Out Of Service
Tank Type:	Steel/carbon steel
Install Date:	00/00
CAS No:	67641
Substance:	Single Hazardous Substance on DEC List
Tank Location:	UNDERGROUND
Tank Internal:	Other
Tank External:	Other
Pipe Location:	Underground
Pipe Internal:	Other
Pipe External:	Other
Leak Detection:	Other
2nd Containmt:	None
Overfill Protection:	Other
Haz Percent:	100
Pipe Containment:	Other
Tank Error Status:	No Missing Data
Tank Secret:	False
Date Entered:	08:43:34
Last Test:	Not reported
Due Date:	Not reported
SWIS Code:	6101
Pipe Type:	STEEL/IRON
Cert Flag:	False
Is it There:	False
Is Updated:	False
Owners Mark:	Second Owner
Lat/Long:	Not reported
Renew Date:	08/02/93
Deliquent:	False
Total Capacity:	0
Date Expired:	11/19/93
Case No:	Not reported
Federal Amt:	True
Pipe Flag:	False
Reserve Flag:	True

Tank Number:	0014
Date Entered:	08/08/1989
Capacity:	1500
Chemical:	Methanol
Tank Closed:	03/99
Tank Status:	Temporarily Out Of Service
Tank Type:	Steel/carbon steel
Install Date:	00/00
CAS No:	67561
Substance:	Single Hazardous Substance on DEC List
Tank Location:	UNDERGROUND
Tank Internal:	Other
Tank External:	Other
Pipe Location:	Underground
Pipe Internal:	Other

PYROCK CHEMICAL (Continued) **S102639914**

Pipe External:	Other
Leak Detection:	Other
2nd Containmt:	None
Overfill Protection:	Other
Haz Percent:	100
Pipe Containment:	Other
Tank Error Status:	No Missing Data
Tank Secret:	False
Date Entered:	08:47:35
Last Test:	Not reported
Due Date:	Not reported
SWIS Code:	6101
Pipe Type:	STEEL/IRON
Cert Flag:	False
Is it There:	False
Is Updated:	False
Owners Mark:	Second Owner
Lat/Long:	Not reported
Renew Date:	08/02/93
Deliquent:	False
Total Capacity:	0
Date Expired:	11/19/93
Case No:	Not reported
Federal Amt:	True
Pipe Flag:	False
Reserve Flag:	True

Tank Number:	0015
Date Entered:	08/08/1989
Capacity:	1500
Chemical:	Methanol
Tank Closed:	03/99
Tank Status:	Temporarily Out Of Service
Tank Type:	Steel/carbon steel
Install Date:	00/00
CAS No:	67561
Substance:	Single Hazardous Substance on DEC List
Tank Location:	UNDERGROUND
Tank Internal:	Other
Tank External:	Other
Pipe Location:	Underground
Pipe Internal:	Other
Pipe External:	Other
Leak Detection:	Other
2nd Containmt:	None
Overfill Protection:	Other
Haz Percent:	100
Pipe Containment:	Other
Tank Error Status:	No Missing Data
Tank Secret:	False
Date Entered:	08:48:56
Last Test:	Not reported
Due Date:	Not reported
SWIS Code:	6101
Pipe Type:	STEEL/IRON
Cert Flag:	False

PYROCK CHEMICAL (Continued) **S102639914**

Is it There:	False
Is Updated:	False
Owners Mark:	Second Owner
Lat/Long:	Not reported
Renew Date:	08/02/93
Deliquent:	False
Total Capacity:	0
Date Expired:	11/19/93
Case No:	Not reported
Federal Amt:	True
Pipe Flag:	False
Reserve Flag:	True

Tank Number:	0016
Date Entered:	08/08/1989
Capacity:	1500
Chemical:	Methanol
Tank Closed:	03/99
Tank Status:	Temporarily Out Of Service
Tank Type:	Steel/carbon steel
Install Date:	00/00
CAS No:	67561
Substance:	Single Hazardous Substance on DEC List
Tank Location:	UNDERGROUND
Tank Internal:	Other
Tank External:	Other
Pipe Location:	Underground
Pipe Internal:	Other
Pipe External:	Other
Leak Detection:	Other
2nd Containmt:	None
Overfill Protection:	Other
Haz Percent:	100
Pipe Containment:	Other
Tank Error Status:	No Missing Data
Tank Secret:	False
Date Entered:	08:49:17
Last Test:	Not reported
Due Date:	Not reported
SWIS Code:	6101
Pipe Type:	STEEL/IRON
Cert Flag:	False
Is it There:	False
Is Updated:	False
Owners Mark:	Second Owner
Lat/Long:	Not reported
Renew Date:	08/02/93
Deliquent:	False
Total Capacity:	0
Date Expired:	11/19/93
Case No:	Not reported
Federal Amt:	True
Pipe Flag:	False
Reserve Flag:	True

PYROCK CHEMICAL (Continued) **S102639914**

Tank Number:	003
Date Entered:	08/08/1989
Capacity:	500
Chemical:	Methanol
Tank Closed:	03/99
Tank Status:	Temporarily Out Of Service
Tank Type:	Steel/carbon steel
Install Date:	00/00
CAS No:	67561
Substance:	Single Hazardous Substance on DEC List
Tank Location:	UNDERGROUND
Tank Internal:	Other
Tank External:	Other
Pipe Location:	Underground
Pipe Internal:	Other
Pipe External:	Other
Leak Detection:	Other
2nd Containmt:	None
Overfill Protection:	Other
Haz Percent:	100
Pipe Containment:	Other
Tank Error Status:	No Missing Data
Tank Secret:	False
Date Entered:	08:44:54
Last Test:	Not reported
Due Date:	Not reported
SWIS Code:	6101
Pipe Type:	STEEL/IRON
Cert Flag:	False
Is it There:	False
Is Updated:	False
Owners Mark:	Second Owner
Lat/Long:	Not reported
Renew Date:	08/02/93
Deliquent:	False
Total Capacity:	0
Date Expired:	11/19/93
Case No:	Not reported
Federal Amt:	True
Pipe Flag:	False
Reserve Flag:	True

Tank Number:	004
Date Entered:	08/08/1989
Capacity:	500
Chemical:	Methanol
Tank Closed:	03/99
Tank Status:	Temporarily Out Of Service
Tank Type:	Steel/carbon steel
Install Date:	00/00
CAS No:	67561
Substance:	Single Hazardous Substance on DEC List
Tank Location:	UNDERGROUND
Tank Internal:	Other
Tank External:	Other
Pipe Location:	Underground

PYROCK CHEMICAL (Continued) **S102639914**

Pipe Internal:	Other
Pipe External:	Other
Leak Detection:	Other
2nd Containmt:	None
Overfill Protection:	Other
Haz Percent:	100
Pipe Containment:	Other
Tank Error Status:	No Missing Data
Tank Secret:	False
Date Entered:	08:45:20
Last Test:	Not reported
Due Date:	Not reported
SWIS Code:	6101
Pipe Type:	STEEL/IRON
Cert Flag:	False
Is it There:	False
Is Updated:	False
Owners Mark:	Second Owner
Lat/Long:	Not reported
Renew Date:	08/02/93
Deliquent:	False
Total Capacity:	0
Date Expired:	11/19/93
Case No:	Not reported
Federal Amt:	True
Pipe Flag:	False
Reserve Flag:	True

Tank Number:	005
Date Entered:	08/08/1989
Capacity:	500
Chemical:	Toluene
Tank Closed:	03/99
Tank Status:	Temporarily Out Of Service
Tank Type:	Steel/carbon steel
Install Date:	00/00
CAS No:	108883
Substance:	Single Hazardous Substance on DEC List
Tank Location:	UNDERGROUND
Tank Internal:	Other
Tank External:	Other
Pipe Location:	Underground
Pipe Internal:	Other
Pipe External:	Other
Leak Detection:	Other
2nd Containmt:	None
Overfill Protection:	Other
Haz Percent:	100
Pipe Containment:	Other
Tank Error Status:	No Missing Data
Tank Secret:	False
Date Entered:	08:45:44
Last Test:	Not reported
Due Date:	Not reported
SWIS Code:	6101
Pipe Type:	STEEL/IRON

PYROCK CHEMICAL (Continued) **S102639914**

Cert Flag:	False
Is it There:	False
Is Updated:	False
Owners Mark:	Second Owner
Lat/Long:	Not reported
Renew Date:	08/02/93
Deliquent:	False
Total Capacity:	0
Date Expired:	11/19/93
Case No:	Not reported
Federal Amt:	True
Pipe Flag:	False
Reserve Flag:	True

Tank Number:	006
Date Entered:	08/08/1989
Capacity:	500
Chemical:	Toluene
Tank Closed:	03/99
Tank Status:	Temporarily Out Of Service
Tank Type:	Steel/carbon steel
Install Date:	00/00
CAS No:	108883
Substance:	Single Hazardous Substance on DEC List
Tank Location:	UNDERGROUND
Tank Internal:	Other
Tank External:	Other
Pipe Location:	Underground
Pipe Internal:	Other
Pipe External:	Other
Leak Detection:	Other
2nd Containmt:	None
Overfill Protection:	Other
Haz Percent:	100
Pipe Containment:	Other
Tank Error Status:	No Missing Data
Tank Secret:	False
Date Entered:	08:46:07
Last Test:	Not reported
Due Date:	Not reported
SWIS Code:	6101
Pipe Type:	STEEL/IRON
Cert Flag:	False
Is it There:	False
Is Updated:	False
Owners Mark:	Second Owner
Lat/Long:	Not reported
Renew Date:	08/02/93
Deliquent:	False
Total Capacity:	0
Date Expired:	11/19/93
Case No:	Not reported
Federal Amt:	True
Pipe Flag:	False
Reserve Flag:	True

PYROCK CHEMICAL (Continued) **S102639914**

Tank Number:	008
Date Entered:	08/08/1989
Capacity:	500
Chemical:	Toluene
Tank Closed:	03/99
Tank Status:	Temporarily Out Of Service
Tank Type:	Steel/carbon steel
Install Date:	00/00
CAS No:	108883
Substance:	Single Hazardous Substance on DEC List
Tank Location:	UNDERGROUND
Tank Internal:	Other
Tank External:	Other
Pipe Location:	Underground
Pipe Internal:	Other
Pipe External:	Other
Leak Detection:	Other
2nd Containmt:	None
Overfill Protection:	Other
Haz Percent:	100
Pipe Containment:	Other
Tank Error Status:	No Missing Data
Tank Secret:	False
Date Entered:	08:48:08
Last Test:	Not reported
Due Date:	Not reported
SWIS Code:	6101
Pipe Type:	STEEL/IRON
Cert Flag:	False
Is it There:	False
Is Updated:	False
Owners Mark:	Second Owner
Lat/Long:	Not reported
Renew Date:	08/02/93
Deliquent:	False
Total Capacity:	0
Date Expired:	11/19/93
Case No:	Not reported
Federal Amt:	True
Pipe Flag:	False
Reserve Flag:	True

Tank Number:	009
Date Entered:	08/08/1989
Capacity:	1500
Chemical:	Methanol
Tank Closed:	03/99
Tank Status:	Temporarily Out Of Service
Tank Type:	Steel/carbon steel
Install Date:	00/00
CAS No:	67561
Substance:	Single Hazardous Substance on DEC List
Tank Location:	UNDERGROUND
Tank Internal:	Other
Tank External:	Other
Pipe Location:	Underground

PYROCK CHEMICAL (Continued) **S102639914**

Pipe Internal:	Other
Pipe External:	Other
Leak Detection:	Other
2nd Containmt:	None
Overfill Protection:	Other
Haz Percent:	100
Pipe Containment:	Other
Tank Error Status:	No Missing Data
Tank Secret:	False
Date Entered:	08:47:53
Last Test:	Not reported
Due Date:	Not reported
SWIS Code:	6101
Pipe Type:	STEEL/IRON
Cert Flag:	False
Is it There:	False
Is Updated:	False
Owners Mark:	Second Owner
Lat/Long:	Not reported
Renew Date:	08/02/93
Deliquent:	False
Total Capacity:	0
Date Expired:	11/19/93
Case No:	Not reported
Federal Amt:	True
Pipe Flag:	False
Reserve Flag:	True

CBS AST:

CBS Number:	2-000163
ICS Number:	2-500043
PBS Number:	Not reported
MOSF Number:	Not reported
SPDES Number:	Not reported
Facility Status:	ACTIVE FACILITY
Facility Type:	MANUFACTURING
Telephone:	(718) 832-5200
Facility Town:	NEW YORK CITY
Region:	STATE
Expiration Date:	11/19/1995
Total Capacity of All Active Tanks(gal):	0
Operator:	PYROCK CHEMICAL
Emergency Contact:	CHAIM LEBOWD
Emergency Phone:	(718) 387-4858
Owner Name:	PYROCK CHEMICAL CORP.
Owner Address:	214 40 STREET
Owner City,St,Zip:	BROOKLYN, NY 11232
Owner Telephone:	(718) 832-5200
Owner Type:	Corporate/Commercial
Owner Sub Type:	Not reported
Mail Name:	PYROCK CHEMICAL
Mail Contact Addr:	214 40 STREET
Mail Contact Addr2:	Not reported
Mail Contact Contact:	CHAIM LEBOWD
Mail Contact City,St,Zip:	BROOKLYN, NY 11232
Mail Phone:	(718) 832-5200

PYROCK CHEMICAL (Continued) **S102639914**

Tank Id:	0001
CAS Number:	75092
Federal ID:	Not reported
Tank Status:	0
Install Date:	00/00
Tank Closed:	03/99
Capacity (Gal):	4700
Chemical:	Methylene chloride
Tank Location:	ABOVEGROUND
Tank Type:	Steel/carbon steel
Total Tanks:	0
Tank Secret:	False
Tank Containment:	None
Tank Error Status:	No Missing Data
Date Entered:	11/13/1991
Certified Date:	01/07/1994
Substance:	Single Hazardous Substance on DEC List
Internal Protection:	None
External Protection:	Painted/Asphalt Coating
Pipe Location:	Aboveground
Pipe Type:	STEEL/IRON
Pipe Internal:	None
Pipe External:	1
Pipe Containment:	None
Pipe Flag:	None
Leak Detection:	None
Overfill Protection:	Catch Basin
Haz Percent:	100
Last Test:	Not reported
Due Date:	Not reported
SWIS Code:	6101
Lat/Long:	Not reported
Is Updated:	False
Renew Date:	08/02/93
Is It There:	False
Delinquent:	False
Date Expired:	11/19/93
Owner Mark:	2
Certificate Needs to be Printed:	False
Fiscal Amt for Registration Fee Correct:	True
Renewal Has Been Printed for Facility:	True
Pre-Printed Renewal App Last Printed:	10/05/1998

Tank Id:	0003
CAS Number:	75092
Federal ID:	Not reported
Tank Status:	0
Install Date:	00/00
Tank Closed:	03/99
Capacity (Gal):	4500
Chemical:	Methylene chloride
Tank Location:	ABOVEGROUND
Tank Type:	Steel/carbon steel
Total Tanks:	0
Tank Secret:	False
Tank Containment:	None

PYROCK CHEMICAL (Continued) **S102639914**

Tank Error Status:	No Missing Data
Date Entered:	11/13/1991
Certified Date:	01/07/1994
Substance:	Single Hazardous Substance on DEC List
Internal Protection:	None
External Protection:	Painted/Asphalt Coating
Pipe Location:	Aboveground
Pipe Type:	STEEL/IRON
Pipe Internal:	None
Pipe External:	1
Pipe Containment:	None
Pipe Flag:	None
Leak Detection:	None
Overfill Protection:	Catch Basin
Haz Percent:	100
Last Test:	Not reported
Due Date:	Not reported
SWIS Code:	6101
Lat/Long:	Not reported
Is Updated:	False
Renew Date:	08/02/93
Is It There:	False
Delinquent:	False
Date Expired:	11/19/93
Owner Mark:	2
Certificate Needs to be Printed:	False
Fiscal Amt for Registration Fee Correct:	True
Renewal Has Been Printed for Facility:	True
Pre-Printed Renewal App Last Printed:	10/05/1998

Tank Id:	0002
CAS Number:	75092
Federal ID:	Not reported
Tank Status:	0
Install Date:	00/00
Tank Closed:	03/99
Capacity (Gal):	4700
Chemical:	Methylene chloride
Tank Location:	ABOVEGROUND
Tank Type:	Steel/carbon steel
Total Tanks:	0
Tank Secret:	False
Tank Containment:	None
Tank Error Status:	No Missing Data
Date Entered:	11/13/1991
Certified Date:	01/07/1994
Substance:	Single Hazardous Substance on DEC List
Internal Protection:	None
External Protection:	Painted/Asphalt Coating
Pipe Location:	Aboveground
Pipe Type:	STEEL/IRON
Pipe Internal:	None
Pipe External:	1
Pipe Containment:	None
Pipe Flag:	None
Leak Detection:	None

PYROCK CHEMICAL (Continued) **S102639914**

Overfill Protection:	Catch Basin
Haz Percent:	100
Last Test:	Not reported
Due Date:	Not reported
SWIS Code:	6101
Lat/Long:	Not reported
Is Updated:	False
Renew Date:	08/02/93
Is It There:	False
Delinquent:	False
Date Expired:	11/19/93
Owner Mark:	2
Certificate Needs to be Printed:	False
Fiscal Amt for Registration Fee Correct:	True
Renewal Has Been Printed for Facility:	True
Pre-Printed Renewal App Last Printed:	10/05/1998

CBS:

CBS Number:	2-000163
Program Type:	CBS
Facility Status:	Unregulated
Expiration Date:	11/19/1995
Dec Region:	2
UTMX:	583729.24123000
UTMY:	4500789.6474200

S243 **INDUSTRIAL FINISHING PRODUCT** **FINDS** **1016060806**
South **214 40TH ST.** **N/A**
< 1/8 **BROOKLYN, NY**
0.119 mi.
627 ft. **Site 6 of 11 in cluster S**

Relative:
Higher

Actual:
19 ft.

FINDS:

Registry ID: 110002093261

Environmental Interest/Information System

US EPA TRIS (Toxics Release Inventory System) contains information from facilities on the amounts of over 300 listed toxic chemicals that these facilities release directly to air, water, land, or that are transported off-site.

RCRAInfo is a national information system that supports the Resource Conservation and Recovery Act (RCRA) program through the tracking of events and activities related to facilities that generate, transport, and treat, store, or dispose of hazardous waste. RCRAInfo allows RCRA program staff to track the notification, permit, compliance, and corrective action activities required under RCRA.

S244
South
< 1/8
0.119 mi.
627 ft.

FINANCIER PATISSERIE
214 40TH STREET
BROOKLYN, NY 11232

US AIRS **1014814030**
N/A

Site 7 of 11 in cluster S

Relative:
Higher

Actual:
19 ft.

AIRS (AFS):

Airs Minor Details:

EPA plant ID:	110042331811
Plant name:	FINANCIER PATISSERIE
Plant address:	214 40TH STREET BROOKLYN, NY 11232
County:	KINGS
Region code:	02
Dunn & Bradst #:	Not reported
Air quality cntrl region:	043
Sic code:	2051
Sic code desc:	BREAD CAKE, AND RELATED PRODUCTS
North Am. industrial classf:	311812
NAIC code description:	Commercial Bakeries
Default compliance status:	IN COMPLIANCE WITH PROCEDURAL REQUIREMENTS
Default classification:	POTENTIAL UNCONTROLLED EMISSIONS < 100 TONS/YEAR
Govt facility:	ALL OTHER FACILITIES NOT OWNED OR OPERATED BY A FEDERAL, STATE, OR LOCAL GOVERNMENT
Current HPV:	Not reported

Compliance and Enforcement Major Issues:

Air program:	Not reported
National action type:	Not reported
Date achieved:	Not reported
Penalty amount:	Not reported

Historical Compliance Minor Sources:

State compliance status:	IN COMPLIANCE WITH PROCEDURAL REQUIREMENTS
Hist compliance date:	1004
Air prog code hist file:	SIP SOURCE
State compliance status:	IN COMPLIANCE WITH PROCEDURAL REQUIREMENTS
Hist compliance date:	1102
Air prog code hist file:	SIP SOURCE
State compliance status:	IN COMPLIANCE WITH PROCEDURAL REQUIREMENTS
Hist compliance date:	1201
Air prog code hist file:	SIP SOURCE
State compliance status:	IN COMPLIANCE WITH PROCEDURAL REQUIREMENTS
Hist compliance date:	1203
Air prog code hist file:	SIP SOURCE
State compliance status:	IN COMPLIANCE WITH PROCEDURAL REQUIREMENTS
Hist compliance date:	1302
Air prog code hist file:	SIP SOURCE
State compliance status:	IN COMPLIANCE WITH PROCEDURAL REQUIREMENTS
Hist compliance date:	1101
Air prog code hist file:	SIP SOURCE

FINANCIER PATISSERIE (Continued) **1014814030**

State compliance status: IN COMPLIANCE WITH PROCEDURAL REQUIREMENTS
Hist compliance date: 1103
Air prog code hist file: SIP SOURCE

State compliance status: IN COMPLIANCE WITH PROCEDURAL REQUIREMENTS
Hist compliance date: 1104
Air prog code hist file: SIP SOURCE

State compliance status: IN COMPLIANCE WITH PROCEDURAL REQUIREMENTS
Hist compliance date: 1202
Air prog code hist file: SIP SOURCE

State compliance status: IN COMPLIANCE WITH PROCEDURAL REQUIREMENTS
Hist compliance date: 1204
Air prog code hist file: SIP SOURCE

State compliance status: IN COMPLIANCE WITH PROCEDURAL REQUIREMENTS
Hist compliance date: 1301
Air prog code hist file: SIP SOURCE

State compliance status: IN COMPLIANCE WITH PROCEDURAL REQUIREMENTS
Hist compliance date: 1303
Air prog code hist file: SIP SOURCE

Compliance & Violation Data by Minor Sources:
Air program code: SIP SOURCE
Plant air program pollutant: Not reported
Default pollutant classification: POTENTIAL UNCONTROLLED EMISSIONS < 100 TONS/YEAR
Def. poll. compliance status: IN COMPLIANCE WITH PROCEDURAL REQUIREMENTS
Def. attainment/non attnmnt: ATTAINMENT AREA FOR GIVEN POLLUTANT
Repeat violator date: Not reported
Turnover compliance: Not reported

S245 **PYROCK CHEMICAL CORPORATION-214 40TH ST** **FINDS** **1007799933**
South **214 40TH STREET** **N/A**
< 1/8 **BROOKLYN, NY**
0.119 mi.
627 ft. **Site 8 of 11 in cluster S**

Relative:
Higher

Actual:
19 ft.

FINDS:

Registry ID: 110019624502

Environmental Interest/Information System
FIS (New York - Facility Information System) is New York's Department of Environmental Conservation (DEC) information system for tracking environmental facility information found across the State.

AA246 **MCKEON DOOR BUILDING** **NY AST** **A100383084**
ENE **95 29TH STREET** **N/A**
< 1/8 **BROOKLYN, NY 11232**
0.120 mi.
631 ft. **Site 1 of 22 in cluster AA**

Relative:
Higher

Actual:
9 ft.

AST:

Region:	STATE
DEC Region:	2
Site Status:	Unregulated
Facility Id:	2-611212
Program Type:	PBS
UTM X:	584292.61511000001
UTM Y:	4501484.6044899998
Expiration Date:	N/A
Site Type:	Utility (Other than Municipal)

Tank Info:

Tank Number:	001
Tank Id:	231780
Tank Location:	3
Tank Type:	Steel/Carbon Steel/Iron
Tank Status:	Closed - Removed
Pipe Model:	Not reported
Install Date:	01/01/1975
Capacity Gallons:	3000
Tightness Test Method:	NN
Date Test:	Not reported
Next Test Date:	Not reported
Date Tank Closed:	10/15/2013
Register:	True
Modified By:	NRLOMBAR
Last Modified:	10/30/2013
Material Name:	Not reported

Tank Number:	002
Tank Id:	231781
Tank Location:	3
Tank Type:	Steel/Carbon Steel/Iron
Tank Status:	Closed - Removed
Pipe Model:	Not reported
Install Date:	01/01/1975
Capacity Gallons:	3000
Tightness Test Method:	NN
Date Test:	Not reported
Next Test Date:	Not reported
Date Tank Closed:	10/15/2013
Register:	True
Modified By:	NRLOMBAR
Last Modified:	10/30/2013
Material Name:	Not reported

AA247 **CON EDISON** **RCRA NonGen / NLR** **1010326146**
ENE **95 29TH ST** **NYP004139390**
< 1/8 **BROOKLYN, NY 11236**
0.120 mi.
631 ft. **Site 2 of 22 in cluster AA**

Relative:
Higher

Actual:
9 ft.

RCRA NonGen / NLR:

Date form received by agency:	07/07/2006
Facility name:	CON EDISON
Facility address:	95 29TH ST BROOKLYN, NY 11236
EPA ID:	NYP004139390
Mailing address:	4 IRVING PL, RM 828 NEW YORK, NY 10003
Contact:	BERNARD PIERRE
Contact address:	4 IRVING PL, RM 828 NEW YORK, NY 10003
Contact country:	US
Contact telephone:	(212) 460-2278
Contact email:	Not reported
EPA Region:	02
Classification:	Non-Generator
Description:	Handler: Non-Generators do not presently generate hazardous waste

Handler Activities Summary:

U.S. importer of hazardous waste:	No
Mixed waste (haz. and radioactive):	No
Recycler of hazardous waste:	No
Transporter of hazardous waste:	No
Treater, storer or disposer of HW:	No
Underground injection activity:	No
On-site burner exemption:	No
Furnace exemption:	No
Used oil fuel burner:	No
Used oil processor:	No
User oil refiner:	No
Used oil fuel marketer to burner:	No
Used oil Specification marketer:	No
Used oil transfer facility:	No
Used oil transporter:	No

Historical Generators:

Date form received by agency:	07/06/2006
Facility name:	CON EDISON
Classification:	Not a generator, verified
Date form received by agency:	07/05/2006
Facility name:	CON EDISON
Classification:	Unverified
Violation Status:	No violations found

AA248 ENE < 1/8 0.120 mi. 631 ft. | **CON EDISON**
95 29TH ST
BROOKLYN, NY | **FINDS** | **1010435845**
N/A

Site 3 of 22 in cluster AA

Relative: Higher

Actual: 9 ft.

FINDS:

Registry ID: 110031302542

Environmental Interest/Information System
RCRAInfo is a national information system that supports the Resource Conservation and Recovery Act (RCRA) program through the tracking of events and activities related to facilities that generate, transport, and treat, store, or dispose of hazardous waste. RCRAInfo allows RCRA program staff to track the notification, permit, compliance, and corrective action activities required under RCRA.

AB249 SW < 1/8 0.122 mi. 643 ft. | **GILMORE SUPPLY**
4101 1ST AVE
BROOKLYN, NY | **NY Spills** | **S106015012**
N/A

Site 1 of 10 in cluster AB

Relative: Higher

Actual: 11 ft.

SPILLS:

Facility ID:	0302719
Facility Type:	ER
DER Facility ID:	71456
Site ID:	76444
DEC Region:	2
Spill Date:	6/13/2003
Spill Number/Closed Date:	0302719 / 7/14/2003
Spill Cause:	Unknown
Spill Class:	Known release that creates potential for fire or hazard. DEC Response. Willing Responsible Party. Corrective action taken.
SWIS:	2401
Investigator:	SIGONA
Referred To:	Not reported
Reported to Dept:	6/13/2003
CID:	257
Water Affected:	Not reported
Spill Source:	Commercial/Industrial
Spill Notifier:	Other
Cleanup Ceased:	Not reported
Cleanup Meets Std:	False
Last Inspection:	Not reported
Recommended Penalty:	False
UST Trust:	False
Remediation Phase:	0
Date Entered In Computer:	6/13/2003
Spill Record Last Update:	7/14/2003
Spiller Name:	ALAN GILMORE
Spiller Company:	GILMORE SUPPLY
Spiller Address:	4101 1ST AVE
Spiller City,St,Zip:	BROOKLYN, NY
Spiller Company:	001
Contact Name:	ALAN GILMORE
Contact Phone:	(718) 832-7900
DEC Memo:	Not reported

GILMORE SUPPLY (Continued) **S106015012**

Remarks: caller is reviewing data on soil samples

Material:

Site ID:	76444
Operable Unit ID:	870460
Operable Unit:	01
Material ID:	507178
Material Code:	0064A
Material Name:	UNKNOWN MATERIAL
Case No.:	Not reported
Material FA:	Other
Quantity:	0
Units:	Gallons
Recovered:	No
Resource Affected:	Not reported
Oxygenate:	False

Tank Test:

AB250 **GILMOUR SUPPLY CO.** **NY UST** **U003107152**
SW **4101 FIRST AVENUE** **NY HIST UST** **N/A**
< 1/8 **BROOKLYN, NY 11232** **NY HIST AST**
0.122 mi.
643 ft. **Site 2 of 10 in cluster AB**

Relative:
Higher

Actual:
11 ft.

UST:

Id/Status:	2-005436 / Unregulated
Program Type:	PBS
Region:	STATE
DEC Region:	2
Expiration Date:	N/A
UTM X:	583376.32970999996
UTM Y:	4500952.2170700002
Site Type:	Other

Affiliation Records:

Site Id:	57
Affiliation Type:	Facility Owner
Company Name:	A.B.G. COMPANY INC.
Contact Type:	Not reported
Contact Name:	Not reported
Address1:	152 41ST STREET
Address2:	Not reported
City:	BROOKLYN
State:	NY
Zip Code:	11232
Country Code:	001
Phone:	(718) 832-7900
EMail:	Not reported
Fax Number:	Not reported
Modified By:	TRANSLAT
Date Last Modified:	3/4/2004

Site Id:	57
Affiliation Type:	Mail Contact
Company Name:	A.B.G. COMPANY, INC.
Contact Type:	Not reported

GILMOUR SUPPLY CO. (Continued) **U003107152**

Contact Name:	ALFRED F. ZATORSKI
Address1:	627 RATHBURN AVENUE
Address2:	Not reported
City:	STATEN ISLAND
State:	NY
Zip Code:	10312-2612
Country Code:	001
Phone:	(718) 227-0186
EMail:	Not reported
Fax Number:	Not reported
Modified By:	TRANSLAT
Date Last Modified:	3/4/2004

Site Id:	57
Affiliation Type:	On-Site Operator
Company Name:	GILMOUR SUPPLY CO.
Contact Type:	Not reported
Contact Name:	ROBERT KRUGER
Address1:	Not reported
Address2:	Not reported
City:	Not reported
State:	NN
Zip Code:	Not reported
Country Code:	001
Phone:	(718) 832-7900
EMail:	Not reported
Fax Number:	Not reported
Modified By:	TRANSLAT
Date Last Modified:	3/4/2004

Site Id:	57
Affiliation Type:	Emergency Contact
Company Name:	A.B.G. COMPANY INC.
Contact Type:	Not reported
Contact Name:	ALAN GILMOUR
Address1:	Not reported
Address2:	Not reported
City:	Not reported
State:	NN
Zip Code:	Not reported
Country Code:	001
Phone:	(718) 832-7900
EMail:	Not reported
Fax Number:	Not reported
Modified By:	TRANSLAT
Date Last Modified:	3/4/2004

Tank Info:

Tank Number:	001
Tank ID:	26810
Tank Status:	Closed - Removed
Material Name:	Closed - Removed
Capacity Gallons:	550
Install Date:	Not reported
Date Tank Closed:	03/17/1998
Registered:	True

GILMOUR SUPPLY CO. (Continued) **U003107152**

Tank Location: Underground
Tank Type: Steel/carbon steel
Material Code: 0008
Common Name of Substance: Diesel

Tightness Test Method: NN
Date Test: Not reported
Next Test Date: Not reported
Pipe Model: Not reported
Modified By: TRANSLAT
Last Modified: 03/04/2004

Equipment Records:

I00 - Overfill - None
G00 - Tank Secondary Containment - None
F00 - Pipe External Protection - None
C02 - Pipe Location - Underground/On-ground
A00 - Tank Internal Protection - None
D02 - Pipe Type - Galvanized Steel
J02 - Dispenser - Suction Dispenser
B00 - Tank External Protection - None
H00 - Tank Leak Detection - None

Tank Number: 002
Tank ID: 26811
Tank Status: Closed - Removed
Material Name: Closed - Removed
Capacity Gallons: 550
Install Date: Not reported
Date Tank Closed: 03/17/1998
Registered: True
Tank Location: Underground
Tank Type: Steel/carbon steel
Material Code: 0008
Common Name of Substance: Diesel

Tightness Test Method: 03
Date Test: 05/01/1996
Next Test Date: Not reported
Pipe Model: Not reported
Modified By: TRANSLAT
Last Modified: 03/04/2004

Equipment Records:

B00 - Tank External Protection - None
H00 - Tank Leak Detection - None
G00 - Tank Secondary Containment - None
A00 - Tank Internal Protection - None
D02 - Pipe Type - Galvanized Steel
J02 - Dispenser - Suction Dispenser
F00 - Pipe External Protection - None
I00 - Overfill - None
C02 - Pipe Location - Underground/On-ground

Tank Number: 003
Tank ID: 26812

GILMOUR SUPPLY CO. (Continued) **U003107152**

Tank Status:	Closed - Removed
Material Name:	Closed - Removed
Capacity Gallons:	550
Install Date:	Not reported
Date Tank Closed:	03/17/1998
Registered:	True
Tank Location:	Underground
Tank Type:	Steel/carbon steel
Material Code:	0008
Common Name of Substance:	Diesel
Tightness Test Method:	03
Date Test:	05/01/1996
Next Test Date:	Not reported
Pipe Model:	Not reported
Modified By:	TRANSLAT
Last Modified:	03/04/2004

Equipment Records:

H00 - Tank Leak Detection - None
A00 - Tank Internal Protection - None
D02 - Pipe Type - Galvanized Steel
J02 - Dispenser - Suction Dispenser
F00 - Pipe External Protection - None
G00 - Tank Secondary Containment - None
I00 - Overfill - None
C02 - Pipe Location - Underground/On-ground
B00 - Tank External Protection - None

Tank Number:	004
Tank ID:	26813
Tank Status:	Closed - Removed
Material Name:	Closed - Removed
Capacity Gallons:	550
Install Date:	Not reported
Date Tank Closed:	03/17/1998
Registered:	True
Tank Location:	Underground
Tank Type:	Steel/carbon steel
Material Code:	0008
Common Name of Substance:	Diesel
Tightness Test Method:	03
Date Test:	05/01/1996
Next Test Date:	Not reported
Pipe Model:	Not reported
Modified By:	TRANSLAT
Last Modified:	03/04/2004

Equipment Records:

A00 - Tank Internal Protection - None
D02 - Pipe Type - Galvanized Steel
J02 - Dispenser - Suction Dispenser
H00 - Tank Leak Detection - None
F00 - Pipe External Protection - None
C02 - Pipe Location - Underground/On-ground
I00 - Overfill - None

GILMOUR SUPPLY CO. (Continued) **U003107152**

G00 - Tank Secondary Containment - None
B00 - Tank External Protection - None

HIST UST:

PBS Number:	2-005436
SPDES Number:	Not reported
Emergency Contact:	MR. DAVID FIGARO
Emergency Telephone:	(718) 342-2840
Operator:	MR. DAVID FIGARO
Operator Telephone:	(718) 832-7900
Owner Name:	A.B.G. COMPANY INC.
Owner Address:	152 41 STREET
Owner City,St,Zip:	BROOKLYN, NY 11232
Owner Telephone:	(718) 832-7900
Owner Type:	Corporate/Commercial
Owner Subtype:	Not reported
Mailing Name:	DAVID FIGARO/ROBERT KRUEGER
Mailing Address:	GILMOUR SUPPLY CO. INC.
Mailing Address 2:	Not reported
Mailing City,St,Zip:	BROOKLYN, NY 11232
Mailing Contact:	DAVID FIGARO/ROBERT KRUEG
Mailing Telephone:	(718) 832-7900
Owner Mark:	First Owner
Facility Status:	1 - Active PBS facility, i.e. total capacity of the PBS tanks is greater than 1,100 gallons, regardless if Subpart 360-14 tanks exist or not at the facility.
Facility Addr2:	4101 1ST AVENUE
SWIS ID:	6101
Old PBS Number:	Not reported
Facility Type:	TRUCKING/TRANSPORTATION
Inspected Date:	Not reported
Inspector:	Not reported
Inspection Result:	Not reported
Federal ID:	Not reported
Certification Flag:	False
Certification Date:	10/06/1997
Expiration Date:	10/23/2002
Renew Flag:	False
Renewal Date:	Not reported
Total Capacity:	1500
FAMT:	True
Facility Screen:	No Missing Data
Owner Screen:	Minor Data Missing
Tank Screen:	No Missing Data
Dead Letter:	False
CBS Number:	Not reported
Town or City:	NEW YORK CITY
County Code:	61
Town or City:	01
Region:	2
Tank Id:	001
Tank Location:	UNDERGROUND
Tank Status:	Closed-In Place
Install Date:	Not reported
Capacity (gals):	500
Product Stored:	DIESEL

GILMOUR SUPPLY CO. (Continued) **U003107152**

Tank Type:	Steel/carbon steel
Tank Internal:	Not reported
Tank External:	Not reported
Pipe Location:	Not reported
Pipe Type:	Not reported
Pipe Internal:	Not reported
Pipe External:	Not reported
Second Containment:	Vault (w/o access)
Leak Detection:	Groundwater Well
Overfill Prot:	Product Level Gauge
Dispenser:	Suction
Date Tested:	Not reported
Next Test Date:	Not reported
Missing Data for Tank:	Minor Data Missing
Date Closed:	05/01/1996
Test Method:	Not reported
Deleted:	False
Updated:	True
Lat/long:	Not reported

Tank Id:	002
Tank Location:	UNDERGROUND
Tank Status:	In Service
Install Date:	Not reported
Capacity (gals):	500
Product Stored:	DIESEL
Tank Type:	Steel/carbon steel
Tank Internal:	None
Tank External:	Painted/Asphalt Coating
Pipe Location:	Underground
Pipe Type:	STEEL/IRON
Pipe Internal:	None
Pipe External:	None
Second Containment:	None
Leak Detection:	None
Overfill Prot:	Product Level Gauge
Dispenser:	Suction
Date Tested:	05/01/1996
Next Test Date:	Not reported
Missing Data for Tank:	No Missing Data
Date Closed:	Not reported
Test Method:	Horner EZ Check
Deleted:	False
Updated:	True
Lat/long:	Not reported

Tank Id:	003
Tank Location:	UNDERGROUND
Tank Status:	In Service
Install Date:	Not reported
Capacity (gals):	500
Product Stored:	DIESEL
Tank Type:	Steel/carbon steel
Tank Internal:	None
Tank External:	Painted/Asphalt Coating

GILMOUR SUPPLY CO. (Continued) **U003107152**

Pipe Location:	Underground
Pipe Type:	STEEL/IRON
Pipe Internal:	None
Pipe External:	None
Second Containment:	None
Leak Detection:	None
Overfill Prot:	Product Level Gauge
Dispenser:	Suction
Date Tested:	05/01/1996
Next Test Date:	Not reported
Missing Data for Tank:	No Missing Data
Date Closed:	Not reported
Test Method:	Horner EZ Check
Deleted:	False
Updated:	True
Lat/long:	Not reported

HIST AST:

PBS Number:	2-005436
SWIS Code:	6101
Operator:	MR. DAVID FIGARO
Facility Phone:	(718) 832-7900
Facility Addr2:	4101 1ST AVENUE
Facility Type:	TRUCKING/TRANSPORTATION
Emergency:	MR. DAVID FIGARO
Emergency Tel:	(718) 342-2840
Old PBSNO:	Not reported
Date Inspected:	Not reported
Inspector:	Not reported
Result of Inspection:	Not reported
Owner Name:	A.B.G. COMPANY INC.
Owner Address:	152 41 STREET
Owner City,St,Zip:	BROOKLYN, NY 11232
Federal ID:	Not reported
Owner Tel:	(718) 832-7900
Owner Type:	Corporate/Commercial
Owner Subtype:	Not reported
Mailing Contact:	DAVID FIGARO/ROBERT KRUEG
Mailing Name:	DAVID FIGARO/ROBERT KRUEGER
Mailing Address:	GILMOUR SUPPLY CO. INC.
Mailing Address 2:	Not reported
Mailing City,St,Zip:	BROOKLYN, NY 11232
Mailing Telephone:	(718) 832-7900
Owner Mark:	First Owner
Facility Status:	1 - Active PBS facility, i.e. total capacity of the PBS tanks is greater than 1,100 gallons, regardless if Subpart 360-14 tanks exist or not at the facility.
Certification Flag:	False
Certification Date:	10/06/1997
Expiration:	10/23/2002
Renew Flag:	False
Renew Date:	Not reported
Total Capacity:	1500
FAMT:	True
Facility Screen:	No Missing Data
Owner Screen:	Minor Data Missing
Tank Screen:	No Missing Data

GILMOUR SUPPLY CO. (Continued) **U003107152**

Dead Letter:	False
CBS Number:	Not reported
Town or City:	NEW YORK CITY
County Code:	61
Town or City Code:	01
Region:	2
Tank ID:	004
Tank Location:	ABOVEGROUND
Tank Status:	In Service
Install Date:	Not reported
Capacity (Gal):	500
Product Stored:	DIESEL
Tank Type:	Steel/carbon steel
Tank Internal:	0
Tank External:	01
Pipe Location:	Underground
Pipe Type:	STEEL/IRON
Pipe Internal:	None
Pipe External:	00
Tank Containment:	Vault (w/o access)
Leak Detection:	03
Overfill Protection:	04
Dispenser Method:	Suction
Date Tested:	05/01/1996
Next Test Date:	Not reported
Missing Data for Tank:	No Missing Data
Date Closed:	Not reported
Test Method:	Horner EZ Check
Deleted:	False
Updated:	True
SPDES Number:	Not reported
Lat/Long:	Not reported

S251 **YOOKEL INC** **RCRA NonGen / NLR** **1001233208**
South **224 40TH ST** **FINDS** **NYR000063487**
< 1/8 **BROOKLYN, NY 11232** **NY MANIFEST**
0.123 mi.
649 ft. **Site 9 of 11 in cluster S**

Relative:
Higher

Actual:
19 ft.

RCRA NonGen / NLR:

Date form received by agency:	01/01/2007
Facility name:	YOOKEL INC
Facility address:	224 40TH ST BROOKLYN, NY 11232
EPA ID:	NYR000063487
Mailing address:	43RD ST BROOKLYN, NY 11219
Contact:	CHIAM LEBOWITZ
Contact address:	43RD ST BROOKLYN, NY 11219
Contact country:	US
Contact telephone:	(718) 387-4858
Contact email:	Not reported
EPA Region:	02
Classification:	Non-Generator
Description:	Handler: Non-Generators do not presently generate hazardous waste

YOOKEL INC (Continued) **1001233208**

Owner/Operator Summary:

Owner/operator name:	YOOKEL INC
Owner/operator address:	224 40TH ST BROOKLYN, NY 11232
Owner/operator country:	US
Owner/operator telephone:	(718) 387-4858
Legal status:	Private
Owner/Operator Type:	Owner
Owner/Op start date:	Not reported
Owner/Op end date:	Not reported

Owner/operator name:	YOOKEL INC
Owner/operator address:	224 40TH ST BROOKLYN, NY 11232
Owner/operator country:	US
Owner/operator telephone:	(718) 387-4858
Legal status:	Private
Owner/Operator Type:	Operator
Owner/Op start date:	Not reported
Owner/Op end date:	Not reported

Handler Activities Summary:

U.S. importer of hazardous waste:	No
Mixed waste (haz. and radioactive):	No
Recycler of hazardous waste:	No
Transporter of hazardous waste:	No
Treater, storer or disposer of HW:	No
Underground injection activity:	No
On-site burner exemption:	No
Furnace exemption:	No
Used oil fuel burner:	No
Used oil processor:	No
User oil refiner:	No
Used oil fuel marketer to burner:	No
Used oil Specification marketer:	No
Used oil transfer facility:	No
Used oil transporter:	No

Historical Generators:

Date form received by agency:	01/01/2006
Facility name:	YOOKEL INC
Classification:	Not a generator, verified

Date form received by agency:	11/17/1998
Facility name:	YOOKEL INC
Classification:	Large Quantity Generator

Violation Status: No violations found

FINDS:

Registry ID: 110004548730

Environmental Interest/Information System

RCRAInfo is a national information system that supports the Resource Conservation and Recovery Act (RCRA) program through the tracking of

YOOKEL INC (Continued) **1001233208**

events and activities related to facilities that generate, transport, and treat, store, or dispose of hazardous waste. RCRAInfo allows RCRA program staff to track the notification, permit, compliance, and corrective action activities required under RCRA.

NY MANIFEST:

EPA ID:	NYR000063487
Country:	USA
Mailing Name:	YOOKEL INC
Mailing Contact:	GARY WHITE
Mailing Address:	224 40TH ST
Mailing Address 2:	Not reported
Mailing City:	BROOKLYN
Mailing State:	NY
Mailing Zip:	11232
Mailing Zip4:	Not reported
Mailing Country:	USA
Mailing Phone:	718-387-4858

Document ID:	NJA2717429
Manifest Status:	Not reported
Trans1 State ID:	NJD054126164
Trans2 State ID:	Not reported
Generator Ship Date:	11/23/1998
Trans1 Recv Date:	11/23/1998
Trans2 Recv Date:	Not reported
TSD Site Recv Date:	11/23/1998
Part A Recv Date:	Not reported
Part B Recv Date:	Not reported
Generator EPA ID:	NYR000063487
Trans1 EPA ID:	NJD002385730
Trans2 EPA ID:	Not reported
TSDF ID:	S2265
Waste Code:	U080 - METHYLENE CHLORIDE
Quantity:	06000
Units:	G - Gallons (liquids only)* (8.3 pounds)
Number of Containers:	001
Container Type:	TT - Cargo tank, tank trucks
Handling Method:	T Chemical, physical, or biological treatment.
Specific Gravity:	01.00
Year:	98

Document ID:	NJA2717430
Manifest Status:	Not reported
Trans1 State ID:	NJD054126164
Trans2 State ID:	Not reported
Generator Ship Date:	11/24/1998
Trans1 Recv Date:	11/24/1998
Trans2 Recv Date:	Not reported
TSD Site Recv Date:	11/24/1998
Part A Recv Date:	Not reported
Part B Recv Date:	Not reported
Generator EPA ID:	NYR000063487
Trans1 EPA ID:	NJD002385730

YOOKEL INC (Continued) **1001233208**

Trans2 EPA ID:	Not reported
TSDF ID:	S2265X
Waste Code:	U080 - METHYLENE CHLORIDE
Quantity:	01791
Units:	G - Gallons (liquids only)* (8.3 pounds)
Number of Containers:	001
Container Type:	TT - Cargo tank, tank trucks
Handling Method:	T Chemical, physical, or biological treatment.
Specific Gravity:	01.00
Year:	98

V252 **INDUSTRY CITY ASSOCIATES** **NY AST** **A100304597**
SSE **253 36TH STREET** **N/A**
< 1/8 **BROOKLYN, NY 11232**
0.123 mi.
650 ft. **Site 15 of 17 in cluster V**

Relative:
Higher

Actual:
13 ft.

AST:

Region:	STATE
DEC Region:	2
Site Status:	Active
Facility Id:	2-286362
Program Type:	PBS
UTM X:	583915.87213999999
UTM Y:	4501042.7503300002
Expiration Date:	2017/07/20
Site Type:	Apartment Building/Office Building

Affiliation Records:

Site Id:	12768
Affiliation Type:	Mail Contact
Company Name:	INDUSTRY CITY ASSOCIATES
Contact Type:	Not reported
Contact Name:	MICHAEL PENNELLA
Address1:	882 3RD AVE
Address2:	12TH FLOOR
City:	BROOKLYN
State:	NY
Zip Code:	11232
Country Code:	001
Phone:	(718) 965-6450
EMail:	MPENNELLA@BUSHTERMINAL.COM
Fax Number:	Not reported
Modified By:	KAKYER
Date Last Modified:	7/18/2012

Site Id:	12768
Affiliation Type:	Emergency Contact
Company Name:	INDUSTRY CITY ASSOCIATES
Contact Type:	Not reported
Contact Name:	MICHAEL PENNELLA
Address1:	Not reported
Address2:	Not reported
City:	Not reported
State:	NN
Zip Code:	Not reported
Country Code:	999
Phone:	(718) 965-6450

INDUSTRY CITY ASSOCIATES (Continued) **A100304597**

EMail:	Not reported
Fax Number:	Not reported
Modified By:	KAKYER
Date Last Modified:	7/18/2012

Site Id:	12768
Affiliation Type:	Facility Owner
Company Name:	INDUSTRY CITY ASSOCIATES
Contact Type:	DIRECTOR OF OPERATIONS
Contact Name:	MICHAEL PENNELLA
Address1:	882 THIRD AVENUE
Address2:	Not reported
City:	BROOKLYN
State:	NY
Zip Code:	11232
Country Code:	001
Phone:	(718) 965-6450
EMail:	Not reported
Fax Number:	Not reported
Modified By:	KAKYER
Date Last Modified:	7/18/2012

Site Id:	12768
Affiliation Type:	On-Site Operator
Company Name:	INDUSTRY CITY ASSOCIATES
Contact Type:	Not reported
Contact Name:	INDUSTRY CITY ASSOC
Address1:	Not reported
Address2:	Not reported
City:	Not reported
State:	NN
Zip Code:	Not reported
Country Code:	001
Phone:	(718) 965-6450
EMail:	Not reported
Fax Number:	Not reported
Modified By:	DXLIVING
Date Last Modified:	5/9/2007

Tank Info:

Tank Number:	003
Tank Id:	16559
Material Code:	0002
Common Name of Substance:	#4 Fuel Oil (On-Site Consumption)

Equipment Records:

I05 - Overfill - Vent Whistle
B01 - Tank External Protection - Painted/Asphalt Coating
A00 - Tank Internal Protection - None
D01 - Pipe Type - Steel/Carbon Steel/Iron
J02 - Dispenser - Suction Dispenser
G03 - Tank Secondary Containment - Vault (w/o access)
C01 - Pipe Location - Aboveground
F01 - Pipe External Protection - Painted/Asphalt Coating
H00 - Tank Leak Detection - None

INDUSTRY CITY ASSOCIATES (Continued) **A100304597**

	L00 - Piping Leak Detection - None
Tank Location:	3
Tank Type:	Steel/Carbon Steel/Iron
Tank Status:	In Service
Pipe Model:	Not reported
Install Date:	07/01/1983
Capacity Gallons:	6000
Tightness Test Method:	03
Date Test:	04/01/1998
Next Test Date:	Not reported
Date Tank Closed:	Not reported
Register:	True
Modified By:	KAKYER
Last Modified:	07/18/2012
Material Name:	#4 Fuel Oil (On-Site Consumption)

V253 **GENERAL PAPER GOODS MFG INC** **RCRA NonGen / NLR** **1000212446**
SSE **253 36TH ST** **FINDS** **NYD001368182**
< 1/8 **BROOKLYN, NY** **NY MANIFEST**
0.123 mi.
650 ft. **Site 16 of 17 in cluster V**

Relative:
Higher

Actual:
13 ft.

RCRA NonGen / NLR:

Date form received by agency:	01/01/2007
Facility name:	GENERAL PAPER GOODS MFG INC
Facility address:	253 36TH ST BROOKLYN, NY 112322407
EPA ID:	NYD001368182
Mailing address:	36TH ST BROOKLYN, NY 11232
Contact:	Not reported
Contact address:	36TH ST BROOKLYN, NY 11232
Contact country:	US
Contact telephone:	Not reported
Contact email:	Not reported
EPA Region:	02
Land type:	Facility is not located on Indian land. Additional information is not known.
Classification:	Non-Generator
Description:	Handler: Non-Generators do not presently generate hazardous waste

Owner/Operator Summary:

Owner/operator name:	JOHN & PAUL WHITE
Owner/operator address:	NOT REQUIRED NOT REQUIRED, WY 99999
Owner/operator country:	US
Owner/operator telephone:	(212) 555-1212
Legal status:	Private
Owner/Operator Type:	Owner
Owner/Op start date:	Not reported
Owner/Op end date:	Not reported
Owner/operator name:	JOHN & PAUL WHITE
Owner/operator address:	NOT REQUIRED NOT REQUIRED, WY 99999
Owner/operator country:	US
Owner/operator telephone:	(212) 555-1212

GENERAL PAPER GOODS MFG INC (Continued) **1000212446**

Legal status: Private
Owner/Operator Type: Operator
Owner/Op start date: Not reported
Owner/Op end date: Not reported

Handler Activities Summary:
U.S. importer of hazardous waste: No
Mixed waste (haz. and radioactive): No
Recycler of hazardous waste: No
Transporter of hazardous waste: No
Treater, storer or disposer of HW: No
Underground injection activity: No
On-site burner exemption: No
Furnace exemption: No
Used oil fuel burner: No
Used oil processor: No
User oil refiner: No
Used oil fuel marketer to burner: No
Used oil Specification marketer: No
Used oil transfer facility: No
Used oil transporter: No

Historical Generators:
Date form received by agency: 01/01/2006
Facility name: GENERAL PAPER GOODS MFG INC
Classification: Not a generator, verified

Date form received by agency: 07/08/1999
Facility name: GENERAL PAPER GOODS MFG INC
Classification: Not a generator, verified

Date form received by agency: 10/30/1987
Facility name: GENERAL PAPER GOODS MFG INC
Classification: Large Quantity Generator

Violation Status: No violations found

Evaluation Action Summary:
Evaluation date: 08/20/1991
Evaluation: COMPLIANCE EVALUATION INSPECTION ON-SITE
Area of violation: Not reported
Date achieved compliance: Not reported
Evaluation lead agency: State

FINDS:

Registry ID: 110004334159

Environmental Interest/Information System
RCRAInfo is a national information system that supports the Resource Conservation and Recovery Act (RCRA) program through the tracking of events and activities related to facilities that generate, transport, and treat, store, or dispose of hazardous waste. RCRAInfo allows RCRA program staff to track the notification, permit, compliance, and corrective action activities required under RCRA.

GENERAL PAPER GOODS MFG INC (Continued) **1000212446**

NY MANIFEST:

EPA ID:	NYD001368182
Country:	USA
Mailing Name:	GENERAL PAPER GOODS
Mailing Contact:	GENERAL PAPER GOODS
Mailing Address:	253 36TH ST
Mailing Address 2:	Not reported
Mailing City:	BROOKLYN
Mailing State:	NY
Mailing Zip:	11232
Mailing Zip4:	Not reported
Mailing Country:	USA
Mailing Phone:	718-788-2500

Document ID:	NJA0637679
Manifest Status:	Completed copy
Trans1 State ID:	NJDEPS869
Trans2 State ID:	NJDEPS869
Generator Ship Date:	890510
Trans1 Recv Date:	890510
Trans2 Recv Date:	890512
TSD Site Recv Date:	890512
Part A Recv Date:	890515
Part B Recv Date:	890525
Generator EPA ID:	NYD001368182
Trans1 EPA ID:	ILD051060408
Trans2 EPA ID:	ILD051060408
TSDF ID:	NJD002182897
Waste Code:	D001 - NON-LISTED IGNITABLE WASTES
Quantity:	00504
Units:	P - Pounds
Number of Containers:	001
Container Type:	DM - Metal drums, barrels
Handling Method:	T Chemical, physical, or biological treatment.
Specific Gravity:	100
Year:	89

Document ID:	NJA0621284
Manifest Status:	Completed after the designated time period for a TSDF to get a copy to the DEC
Trans1 State ID:	NJDEPS869
Trans2 State ID:	Not reported
Generator Ship Date:	890330
Trans1 Recv Date:	890330
Trans2 Recv Date:	Not reported
TSD Site Recv Date:	890403
Part A Recv Date:	890512
Part B Recv Date:	890412
Generator EPA ID:	NYD001368182
Trans1 EPA ID:	ILD051060408
Trans2 EPA ID:	Not reported
TSDF ID:	NJD002182897
Waste Code:	D001 - NON-LISTED IGNITABLE WASTES
Quantity:	03991
Units:	P - Pounds
Number of Containers:	008

GENERAL PAPER GOODS MFG INC (Continued) **1000212446**

Container Type:	DM - Metal drums, barrels
Handling Method:	R Material recovery of more than 75 percent of the total material.
Specific Gravity:	100
Year:	89

Document ID:	NJA0618196
Manifest Status:	Completed copy
Trans1 State ID:	NJDEPS869
Trans2 State ID:	NJDEPS869
Generator Ship Date:	890622
Trans1 Recv Date:	890622
Trans2 Recv Date:	Not reported
TSD Site Recv Date:	890627
Part A Recv Date:	890628
Part B Recv Date:	890707
Generator EPA ID:	NYD001368182
Trans1 EPA ID:	ILD051060408
Trans2 EPA ID:	Not reported
TSDF ID:	NJD002182897
Waste Code:	D001 - NON-LISTED IGNITABLE WASTES
Quantity:	00495
Units:	P - Pounds
Number of Containers:	001
Container Type:	DM - Metal drums, barrels
Handling Method:	T Chemical, physical, or biological treatment.
Specific Gravity:	100
Year:	89

Document ID:	NJA0710601
Manifest Status:	Completed copy
Trans1 State ID:	000000000
Trans2 State ID:	000000000
Generator Ship Date:	900117
Trans1 Recv Date:	900117
Trans2 Recv Date:	Not reported
TSD Site Recv Date:	900118
Part A Recv Date:	900129
Part B Recv Date:	900125
Generator EPA ID:	NYD001368182
Trans1 EPA ID:	ILD051060408
Trans2 EPA ID:	Not reported
TSDF ID:	NJD002182897
Waste Code:	D001 - NON-LISTED IGNITABLE WASTES
Quantity:	00990
Units:	P - Pounds
Number of Containers:	002
Container Type:	DM - Metal drums, barrels
Handling Method:	T Chemical, physical, or biological treatment.
Specific Gravity:	100
Year:	90

Document ID:	NJA0730775
Manifest Status:	Completed copy
Trans1 State ID:	NJDEPS869

GENERAL PAPER GOODS MFG INC (Continued) **1000212446**

Trans2 State ID:	NJDEPS869
Generator Ship Date:	890913
Trans1 Recv Date:	890913
Trans2 Recv Date:	890913
TSD Site Recv Date:	890914
Part A Recv Date:	890918
Part B Recv Date:	890922
Generator EPA ID:	NYD001368182
Trans1 EPA ID:	ILD051060408
Trans2 EPA ID:	Not reported
TSDF ID:	NJD002182897
Waste Code:	D001 - NON-LISTED IGNITABLE WASTES
Quantity:	01100
Units:	P - Pounds
Number of Containers:	002
Container Type:	DM - Metal drums, barrels
Handling Method:	T Chemical, physical, or biological treatment.
Specific Gravity:	100
Year:	89

Document ID:	NJA0813134
Manifest Status:	Completed after the designated time period for a TSDF to get a copy to the DEC
Trans1 State ID:	NJDEPS869
Trans2 State ID:	NJDEPS869
Generator Ship Date:	900214
Trans1 Recv Date:	900214
Trans2 Recv Date:	900215
TSD Site Recv Date:	900215
Part A Recv Date:	900328
Part B Recv Date:	900305
Generator EPA ID:	NYD001368182
Trans1 EPA ID:	ILD051060408
Trans2 EPA ID:	ILD051060408
TSDF ID:	NJD002182897
Waste Code:	D001 - NON-LISTED IGNITABLE WASTES
Quantity:	01320
Units:	P - Pounds
Number of Containers:	003
Container Type:	DM - Metal drums, barrels
Handling Method:	T Chemical, physical, or biological treatment.
Specific Gravity:	100
Year:	90

S254 **228 40TH ST BUILDING** **FINDS** **1016398626**
South **228 40TH ST** **N/A**
< 1/8 **BROOKLYN, NY**
0.125 mi.
658 ft. **Site 10 of 11 in cluster S**

Relative:
Higher

Actual:
19 ft.

FINDS:

Registry ID:	110055324714

Environmental Interest/Information System

AA255 ENE 1/8-1/4 0.126 mi. 666 ft.

METROPOLITAN DETENTION CTR
100 29TH ST
BROOKLYN, NY 11232

Site 4 of 22 in cluster AA

RCRA-CESQG
NY MANIFEST
NY Spills
US AIRS

1004755666
NY0000202119

Relative: Higher

Actual: 9 ft.

RCRA-CESQG:

Date form received by agency:	08/31/2010
Facility name:	METROPOLITAN DETENTION CENTER
Facility address:	100 29TH ST BROOKLYN, NY 11232
EPA ID:	NY0000202119
Mailing address:	29TH ST BROOKLYN, NY 11232
Contact:	ANDREW BUTLER
Contact address:	29TH ST BROOKLYN, NY 11232
Contact country:	US
Contact telephone:	(718) 840-4200
Telephone ext.:	5108
Contact email:	ABUTLER@BOP.GOV
EPA Region:	02
Land type:	Federal
Classification:	Conditionally Exempt Small Quantity Generator
Description:	Handler: generates 100 kg or less of hazardous waste per calendar month, and accumulates 1000 kg or less of hazardous waste at any time; or generates 1 kg or less of acutely hazardous waste per calendar month, and accumulates at any time: 1 kg or less of acutely hazardous waste; or 100 kg or less of any residue or contaminated soil, waste or other debris resulting from the cleanup of a spill, into or on any land or water, of acutely hazardous waste; or generates 100 kg or less of any residue or contaminated soil, waste or other debris resulting from the cleanup of a spill, into or on any land or water, of acutely hazardous waste during any calendar month, and accumulates at any time: 1 kg or less of acutely hazardous waste; or 100 kg or less of any residue or contaminated soil, waste or other debris resulting from the cleanup of a spill, into or on any land or water, of acutely hazardous waste

Owner/Operator Summary:

Owner/operator name:	MDC BROOKLYN
Owner/operator address:	100 29TH ST BROOKLYN, NY 11232
Owner/operator country:	US
Owner/operator telephone:	(718) 965-5882
Legal status:	Federal
Owner/Operator Type:	Owner
Owner/Op start date:	Not reported
Owner/Op end date:	Not reported

Owner/operator name:	MDC FEDERAL GOVERNMENT
Owner/operator address:	29TH ST BROOKLYN, NY 11232
Owner/operator country:	US
Owner/operator telephone:	Not reported
Legal status:	Federal
Owner/Operator Type:	Owner
Owner/Op start date:	01/01/1993
Owner/Op end date:	Not reported

METROPOLITAN DETENTION CTR (Continued) **1004755666**

Owner/operator name: ANDREW BUTLER
Owner/operator address: Not reported
NY
Owner/operator country: US
Owner/operator telephone: Not reported
Legal status: Federal
Owner/Operator Type: Operator
Owner/Op start date: 05/01/2000
Owner/Op end date: Not reported

Owner/operator name: MDC BROOKLYN
Owner/operator address: 100 29TH ST
BROOKLYN, NY 11232
Owner/operator country: US
Owner/operator telephone: (718) 965-5882
Legal status: Federal
Owner/Operator Type: Operator
Owner/Op start date: Not reported
Owner/Op end date: Not reported

Handler Activities Summary:
U.S. importer of hazardous waste: No
Mixed waste (haz. and radioactive): No
Recycler of hazardous waste: No
Transporter of hazardous waste: No
Treater, storer or disposer of HW: No
Underground injection activity: No
On-site burner exemption: No
Furnace exemption: No
Used oil fuel burner: No
Used oil processor: No
User oil refiner: No
Used oil fuel marketer to burner: No
Used oil Specification marketer: No
Used oil transfer facility: No
Used oil transporter: No

Historical Generators:
Date form received by agency: 01/01/2007
Facility name: METROPOLITAN DETENTION CENTER
Classification: Not a generator, verified

Date form received by agency: 01/01/2006
Facility name: METROPOLITAN DETENTION CENTER
Classification: Not a generator, verified

Date form received by agency: 04/06/1994
Facility name: METROPOLITAN DETENTION CENTER
Classification: Conditionally Exempt Small Quantity Generator

Violation Status: No violations found

Evaluation Action Summary:
Evaluation date: 09/24/2002
Evaluation: COMPLIANCE EVALUATION INSPECTION ON-SITE
Area of violation: Not reported

METROPOLITAN DETENTION CTR (Continued) **1004755666**

Date achieved compliance: Not reported
Evaluation lead agency: EPA Contractor/Grantee

NY MANIFEST:
EPA ID: NY0000202119
Country: USA
Mailing Name: METROPOLITAN DETENTION CTR
Mailing Contact: BRIAN STOVALL
Mailing Address: 100 29TH STREET
Mailing Address 2: Not reported
Mailing City: BROOKLYN
Mailing State: NY
Mailing Zip: 11201
Mailing Zip4: Not reported
Mailing Country: USA
Mailing Phone: 718-832-1039

Document ID: NJA2022597
Manifest Status: Completed after the designated time period for a TSDF to get a copy to the DEC
Trans1 State ID: S6993
Trans2 State ID: Not reported
Generator Ship Date: 950120
Trans1 Recv Date: 950120
Trans2 Recv Date: Not reported
TSD Site Recv Date: 950120
Part A Recv Date: 950522
Part B Recv Date: 950424
Generator EPA ID: NY0000202119
Trans1 EPA ID: NJD980772768
Trans2 EPA ID: Not reported
TSDF ID: NJD991291105
Waste Code: D001 - NON-LISTED IGNITABLE WASTES
Quantity: 00440
Units: G - Gallons (liquids only)* (8.3 pounds)
Number of Containers: 008
Container Type: DM - Metal drums, barrels
Handling Method: B Incineration, heat recovery, burning.
Specific Gravity: 100
Year: 95

Document ID: NJA2117186
Manifest Status: Completed copy
Trans1 State ID: S6993
Trans2 State ID: Not reported
Generator Ship Date: 950615
Trans1 Recv Date: 950615
Trans2 Recv Date: Not reported
TSD Site Recv Date: 950615
Part A Recv Date: Not reported
Part B Recv Date: 950626
Generator EPA ID: NY0000202119
Trans1 EPA ID: NJD980772768
Trans2 EPA ID: Not reported
TSDF ID: NJD991291105
Waste Code: D001 - NON-LISTED IGNITABLE WASTES
Quantity: 00005

METROPOLITAN DETENTION CTR (Continued) **1004755666**

Units:	G - Gallons (liquids only)* (8.3 pounds)
Number of Containers:	001
Container Type:	DM - Metal drums, barrels
Handling Method:	B Incineration, heat recovery, burning.
Specific Gravity:	100
Waste Code:	Not reported
Quantity:	00005
Units:	G - Gallons (liquids only)* (8.3 pounds)
Number of Containers:	001
Container Type:	DM - Metal drums, barrels
Handling Method:	B Incineration, heat recovery, burning.
Specific Gravity:	100
Year:	95

Document ID:	NJA2116280
Manifest Status:	Completed copy
Trans1 State ID:	S6993
Trans2 State ID:	Not reported
Generator Ship Date:	950509
Trans1 Recv Date:	950509
Trans2 Recv Date:	Not reported
TSD Site Recv Date:	950509
Part A Recv Date:	950522
Part B Recv Date:	950522
Generator EPA ID:	NY0000202119
Trans1 EPA ID:	NJD980772768
Trans2 EPA ID:	Not reported
TSDF ID:	NJD991291105
Waste Code:	D001 - NON-LISTED IGNITABLE WASTES
Quantity:	00220
Units:	G - Gallons (liquids only)* (8.3 pounds)
Number of Containers:	004
Container Type:	DM - Metal drums, barrels
Handling Method:	B Incineration, heat recovery, burning.
Specific Gravity:	100
Year:	95

Document ID:	NJA2184631
Manifest Status:	Completed copy
Trans1 State ID:	S6993
Trans2 State ID:	Not reported
Generator Ship Date:	960201
Trans1 Recv Date:	960201
Trans2 Recv Date:	Not reported
TSD Site Recv Date:	960201
Part A Recv Date:	960220
Part B Recv Date:	960212
Generator EPA ID:	NY0000202119
Trans1 EPA ID:	NJD980772768
Trans2 EPA ID:	Not reported
TSDF ID:	NJD991291105
Waste Code:	D001 - NON-LISTED IGNITABLE WASTES
Quantity:	00100
Units:	G - Gallons (liquids only)* (8.3 pounds)
Number of Containers:	002

METROPOLITAN DETENTION CTR (Continued) **1004755666**

Container Type:	DM - Metal drums, barrels
Handling Method:	B Incineration, heat recovery, burning.
Specific Gravity:	100
Year:	96

Document ID:	NJA2185188
Manifest Status:	Completed copy
Trans1 State ID:	S6993
Trans2 State ID:	Not reported
Generator Ship Date:	960513
Trans1 Recv Date:	960513
Trans2 Recv Date:	Not reported
TSD Site Recv Date:	960513
Part A Recv Date:	960614
Part B Recv Date:	960522
Generator EPA ID:	NY0000202119
Trans1 EPA ID:	NJD980772768
Trans2 EPA ID:	Not reported
TSDF ID:	NJD991291105
Waste Code:	D001 - NON-LISTED IGNITABLE WASTES
Quantity:	00055
Units:	G - Gallons (liquids only)* (8.3 pounds)
Number of Containers:	001
Container Type:	DM - Metal drums, barrels
Handling Method:	B Incineration, heat recovery, burning.
Specific Gravity:	100
Waste Code:	Not reported
Quantity:	00055
Units:	G - Gallons (liquids only)* (8.3 pounds)
Number of Containers:	001
Container Type:	DM - Metal drums, barrels
Handling Method:	R Material recovery of more than 75 percent of the total material.
Specific Gravity:	100
Year:	96

Document ID:	NJA2728211
Manifest Status:	Completed copy
Trans1 State ID:	S6993
Trans2 State ID:	Not reported
Generator Ship Date:	970411
Trans1 Recv Date:	970411
Trans2 Recv Date:	Not reported
TSD Site Recv Date:	970411
Part A Recv Date:	970507
Part B Recv Date:	970430
Generator EPA ID:	NY0000202119
Trans1 EPA ID:	NJD980772768
Trans2 EPA ID:	Not reported
TSDF ID:	NJD991291105
Waste Code:	D008 - LEAD 5.0 MG/L TCLP
Quantity:	00055
Units:	G - Gallons (liquids only)* (8.3 pounds)
Number of Containers:	001
Container Type:	DM - Metal drums, barrels
Handling Method:	B Incineration, heat recovery, burning.

METROPOLITAN DETENTION CTR (Continued) **1004755666**

Specific Gravity: 100
Year: 97

Document ID: NYB7768215
Manifest Status: Completed after the designated time period for a TSDF to get a copy to the DEC
Trans1 State ID: JA338
Trans2 State ID: JA113
Generator Ship Date: 970130
Trans1 Recv Date: 970130
Trans2 Recv Date: 970203
TSD Site Recv Date: 970205
Part A Recv Date: 970402
Part B Recv Date: 970317
Generator EPA ID: NY0000202119
Trans1 EPA ID: NJD054126164
Trans2 EPA ID: NJD054126164
TSDF ID: OHD083377010
Waste Code: D008 - LEAD 5.0 MG/L TCLP
Quantity: 00075
Units: P - Pounds
Number of Containers: 001
Container Type: DM - Metal drums, barrels
Handling Method: T Chemical, physical, or biological treatment.
Specific Gravity: 100
Year: 97

Document ID: PAE9446393
Manifest Status: Not reported
Trans1 State ID: PAD014146179
Trans2 State ID: Not reported
Generator Ship Date: 04/15/1998
Trans1 Recv Date: 04/16/1998
Trans2 Recv Date: Not reported
TSD Site Recv Date: 04/17/1998
Part A Recv Date: Not reported
Part B Recv Date: Not reported
Generator EPA ID: NY0000202119
Trans1 EPA ID: PAD987367216
Trans2 EPA ID: Not reported
TSDF ID: PAAH0056
Waste Code: D009 - MERCURY 0.2 MG/L TCLP
Quantity: 00005
Units: P - Pounds
Number of Containers: 001
Container Type: CF - Fiber or plastic boxes, cartons
Handling Method: R Material recovery of more than 75 percent of the total material.
Specific Gravity: 01.00
Waste Code: D009 - MERCURY 0.2 MG/L TCLP
Quantity: 00090
Units: P - Pounds
Number of Containers: 018
Container Type: CF - Fiber or plastic boxes, cartons
Handling Method: R Material recovery of more than 75 percent of the total material.
Specific Gravity: 01.00
Year: 98

METROPOLITAN DETENTION CTR (Continued) **1004755666**

Document ID:	NJA3286062
Manifest Status:	Not reported
Trans1 State ID:	NJD980772768
Trans2 State ID:	Not reported
Generator Ship Date:	06/19/2001
Trans1 Recv Date:	06/19/2001
Trans2 Recv Date:	Not reported
TSD Site Recv Date:	06/19/2001
Part A Recv Date:	Not reported
Part B Recv Date:	Not reported
Generator EPA ID:	NY0000202119
Trans1 EPA ID:	NJD991291105
Trans2 EPA ID:	Not reported
TSDF ID:	06993
Waste Code:	D001 - NON-LISTED IGNITABLE WASTES
Quantity:	00009
Units:	G - Gallons (liquids only)* (8.3 pounds)
Number of Containers:	001
Container Type:	DF - Fiberboard or plastic drums (glass)
Handling Method:	B Incineration, heat recovery, burning.
Specific Gravity:	01.00
Waste Code:	D001 - NON-LISTED IGNITABLE WASTES
Quantity:	00015
Units:	G - Gallons (liquids only)* (8.3 pounds)
Number of Containers:	001
Container Type:	DM - Metal drums, barrels
Handling Method:	B Incineration, heat recovery, burning.
Specific Gravity:	01.00
Waste Code:	D001 - NON-LISTED IGNITABLE WASTES
Quantity:	00009
Units:	G - Gallons (liquids only)* (8.3 pounds)
Number of Containers:	001
Container Type:	DF - Fiberboard or plastic drums (glass)
Handling Method:	B Incineration, heat recovery, burning.
Specific Gravity:	01.00
Year:	2001

Document ID:	MIA8630446
Manifest Status:	Not reported
Trans1 State ID:	NJD054126164
Trans2 State ID:	Not reported
Generator Ship Date:	09/26/2002
Trans1 Recv Date:	09/26/2002
Trans2 Recv Date:	Not reported
TSD Site Recv Date:	10/04/2002
Part A Recv Date:	Not reported
Part B Recv Date:	Not reported
Generator EPA ID:	NY0000202119
Trans1 EPA ID:	MID980991566
Trans2 EPA ID:	Not reported
TSDF ID:	0440465ME
Waste Code:	D008 - LEAD 5.0 MG/L TCLP
Quantity:	02800
Units:	P - Pounds
Number of Containers:	014
Container Type:	DM - Metal drums, barrels

METROPOLITAN DETENTION CTR (Continued) **1004755666**

Handling Method:	T Chemical, physical, or biological treatment.
Specific Gravity:	01.00
Year:	2002

Document ID:	Not reported
Manifest Status:	Not reported
Trans1 State ID:	NYD064748304
Trans2 State ID:	NJD002454544
Generator Ship Date:	2007-05-10
Trans1 Recv Date:	2007-05-10
Trans2 Recv Date:	2007-05-15
TSD Site Recv Date:	2007-05-15
Part A Recv Date:	Not reported
Part B Recv Date:	Not reported
Generator EPA ID:	NY0000202119
Trans1 EPA ID:	Not reported
Trans2 EPA ID:	Not reported
TSDF ID:	NJD002454544
Waste Code:	Not reported
Quantity:	40.0
Units:	G - Gallons (liquids only)* (8.3 pounds)
Number of Containers:	2.0
Container Type:	DF - Fiberboard or plastic drums (glass)
Handling Method:	B Incineration, heat recovery, burning.
Specific Gravity:	1.0
Year:	2007
Manifest Tracking Num:	001416937JJK
Import Ind:	N
Export Ind:	N
Discr Quantity Ind:	N
Discr Type Ind:	N
Discr Residue Ind:	N
Discr Partial Reject Ind:	N
Discr Full Reject Ind:	N
Manifest Ref Num:	Not reported
Alt Fac RCRA Id:	Not reported
Alt Fac Sign Date:	Not reported
Mgmt Method Type Code:	H061

Document ID:	Not reported
Manifest Status:	Not reported
Trans1 State ID:	NYD064748304
Trans2 State ID:	Not reported
Generator Ship Date:	2007-05-10
Trans1 Recv Date:	2007-05-10
Trans2 Recv Date:	Not reported
TSD Site Recv Date:	2007-05-18
Part A Recv Date:	Not reported
Part B Recv Date:	Not reported
Generator EPA ID:	NY0000202119
Trans1 EPA ID:	Not reported
Trans2 EPA ID:	Not reported
TSDF ID:	NYD077444263
Waste Code:	Not reported
Quantity:	5.0

METROPOLITAN DETENTION CTR (Continued) **1004755666**

Units:	P - Pounds
Number of Containers:	1.0
Container Type:	DF - Fiberboard or plastic drums (glass)
Handling Method:	R Material recovery of more than 75 percent of the total material.
Specific Gravity:	1.0
Year:	2007
Manifest Tracking Num:	001416938JJK
Import Ind:	N
Export Ind:	N
Discr Quantity Ind:	Y
Discr Type Ind:	N
Discr Residue Ind:	N
Discr Partial Reject Ind:	N
Discr Full Reject Ind:	N
Manifest Ref Num:	Not reported
Alt Fac RCRA Id:	Not reported
Alt Fac Sign Date:	Not reported
Mgmt Method Type Code:	H141

Document ID:	Not reported
Manifest Status:	Not reported
Trans1 State ID:	NYD064748304
Trans2 State ID:	NJD002454544
Generator Ship Date:	5/10/2007
Trans1 Recv Date:	5/10/2007
Trans2 Recv Date:	5/15/2007
TSD Site Recv Date:	5/15/2007
Part A Recv Date:	Not reported
Part B Recv Date:	Not reported
Generator EPA ID:	NY0000202119
Trans1 EPA ID:	Not reported
Trans2 EPA ID:	Not reported
TSDF ID:	NJD002454544
Waste Code:	Not reported
Quantity:	40
Units:	G - Gallons (liquids only)* (8.3 pounds)
Number of Containers:	2
Container Type:	DF - Fiberboard or plastic drums (glass)
Handling Method:	B Incineration, heat recovery, burning.
Specific Gravity:	1
Year:	2007
Manifest Tracking Num:	001416937JJK
Import Ind:	N
Export Ind:	N
Discr Quantity Ind:	N
Discr Type Ind:	N
Discr Residue Ind:	N
Discr Partial Reject Ind:	N
Discr Full Reject Ind:	N
Manifest Ref Num:	Not reported
Alt Fac RCRA Id:	Not reported
Alt Fac Sign Date:	Not reported
Mgmt Method Type Code:	H061

Document ID:	Not reported

METROPOLITAN DETENTION CTR (Continued) **1004755666**

Manifest Status:	Not reported
Trans1 State ID:	NYD064748304
Trans2 State ID:	Not reported
Generator Ship Date:	5/10/2007
Trans1 Recv Date:	5/10/2007
Trans2 Recv Date:	Not reported
TSD Site Recv Date:	5/18/2007
Part A Recv Date:	Not reported
Part B Recv Date:	Not reported
Generator EPA ID:	NY0000202119
Trans1 EPA ID:	Not reported
Trans2 EPA ID:	Not reported
TSDF ID:	NYD077444263
Waste Code:	Not reported
Quantity:	5
Units:	P - Pounds
Number of Containers:	1
Container Type:	DF - Fiberboard or plastic drums (glass)
Handling Method:	R Material recovery of more than 75 percent of the total material.
Specific Gravity:	1
Year:	2007
Manifest Tracking Num:	001416938JJK
Import Ind:	N
Export Ind:	N
Discr Quantity Ind:	Y
Discr Type Ind:	N
Discr Residue Ind:	N
Discr Partial Reject Ind:	N
Discr Full Reject Ind:	N
Manifest Ref Num:	Not reported
Alt Fac RCRA Id:	Not reported
Alt Fac Sign Date:	Not reported
Mgmt Method Type Code:	H141

Document ID:	Not reported
Manifest Status:	Not reported
Trans1 State ID:	NYD064748304
Trans2 State ID:	NJD080631369
Generator Ship Date:	2008-06-16
Trans1 Recv Date:	2008-06-16
Trans2 Recv Date:	2008-06-19
TSD Site Recv Date:	2008-06-19
Part A Recv Date:	Not reported
Part B Recv Date:	Not reported
Generator EPA ID:	NY0000202119
Trans1 EPA ID:	Not reported
Trans2 EPA ID:	Not reported
TSDF ID:	NJD980536593
Waste Code:	Not reported
Quantity:	32.0
Units:	G - Gallons (liquids only)* (8.3 pounds)
Number of Containers:	2.0
Container Type:	DF - Fiberboard or plastic drums (glass)
Handling Method:	L Landfill.
Specific Gravity:	1.0
Year:	2008

METROPOLITAN DETENTION CTR (Continued) **1004755666**

Manifest Tracking Num:	004072323JJK
Import Ind:	N
Export Ind:	N
Discr Quantity Ind:	N
Discr Type Ind:	N
Discr Residue Ind:	N
Discr Partial Reject Ind:	N
Discr Full Reject Ind:	N
Manifest Ref Num:	Not reported
Alt Fac RCRA Id:	Not reported
Alt Fac Sign Date:	Not reported
Mgmt Method Type Code:	H141

Document ID:	Not reported
Manifest Status:	Not reported
Trans1 State ID:	NYD064748304
Trans2 State ID:	NJD080631369
Generator Ship Date:	2008-06-16
Trans1 Recv Date:	2008-06-16
Trans2 Recv Date:	2008-06-19
TSD Site Recv Date:	2008-06-19
Part A Recv Date:	Not reported
Part B Recv Date:	Not reported
Generator EPA ID:	NY0000202119
Trans1 EPA ID:	Not reported
Trans2 EPA ID:	Not reported
TSDF ID:	NJD980536593
Waste Code:	Not reported
Quantity:	32.0
Units:	G - Gallons (liquids only)* (8.3 pounds)
Number of Containers:	2.0
Container Type:	DF - Fiberboard or plastic drums (glass)
Handling Method:	L Landfill.
Specific Gravity:	1.0
Year:	2008
Manifest Tracking Num:	004072323JJK
Import Ind:	N
Export Ind:	N
Discr Quantity Ind:	N
Discr Type Ind:	N
Discr Residue Ind:	N
Discr Partial Reject Ind:	N
Discr Full Reject Ind:	N
Manifest Ref Num:	Not reported
Alt Fac RCRA Id:	Not reported
Alt Fac Sign Date:	Not reported
Mgmt Method Type Code:	H141

Document ID:	Not reported
Manifest Status:	Not reported
Trans1 State ID:	NYD064748304
Trans2 State ID:	NJD080631369
Generator Ship Date:	2008-08-13
Trans1 Recv Date:	2008-08-13
Trans2 Recv Date:	2008-08-22

METROPOLITAN DETENTION CTR (Continued) **1004755666**

TSD Site Recv Date:	2008-08-22
Part A Recv Date:	Not reported
Part B Recv Date:	Not reported
Generator EPA ID:	NY0000202119
Trans1 EPA ID:	Not reported
Trans2 EPA ID:	Not reported
TSDF ID:	NJD980536593
Waste Code:	Not reported
Quantity:	325.0
Units:	P - Pounds
Number of Containers:	2.0
Container Type:	DM - Metal drums, barrels
Handling Method:	L Landfill.
Specific Gravity:	1.0
Year:	2008
Manifest Tracking Num:	004072242JJK
Import Ind:	N
Export Ind:	N
Discr Quantity Ind:	N
Discr Type Ind:	N
Discr Residue Ind:	N
Discr Partial Reject Ind:	N
Discr Full Reject Ind:	N
Manifest Ref Num:	Not reported
Alt Fac RCRA Id:	Not reported
Alt Fac Sign Date:	Not reported
Mgmt Method Type Code:	H141

Document ID:	Not reported
Manifest Status:	Not reported
Trans1 State ID:	NYD064748304
Trans2 State ID:	NJD080631369
Generator Ship Date:	2008-08-13
Trans1 Recv Date:	2008-08-13
Trans2 Recv Date:	2008-08-22
TSD Site Recv Date:	2008-08-22
Part A Recv Date:	Not reported
Part B Recv Date:	Not reported
Generator EPA ID:	NY0000202119
Trans1 EPA ID:	Not reported
Trans2 EPA ID:	Not reported
TSDF ID:	NJD980536593
Waste Code:	Not reported
Quantity:	325.0
Units:	P - Pounds
Number of Containers:	2.0
Container Type:	DM - Metal drums, barrels
Handling Method:	L Landfill.
Specific Gravity:	1.0
Year:	2008
Manifest Tracking Num:	004072242JJK
Import Ind:	N
Export Ind:	N
Discr Quantity Ind:	N
Discr Type Ind:	N
Discr Residue Ind:	N

METROPOLITAN DETENTION CTR (Continued) **1004755666**

Discr Partial Reject Ind:	N
Discr Full Reject Ind:	N
Manifest Ref Num:	Not reported
Alt Fac RCRA Id:	Not reported
Alt Fac Sign Date:	Not reported
Mgmt Method Type Code:	H141

Document ID:	Not reported
Manifest Status:	Not reported
Trans1 State ID:	NYD064748304
Trans2 State ID:	NJD080631369
Generator Ship Date:	2008-06-16
Trans1 Recv Date:	2008-06-16
Trans2 Recv Date:	2008-06-19
TSD Site Recv Date:	2008-06-19
Part A Recv Date:	Not reported
Part B Recv Date:	Not reported
Generator EPA ID:	NY0000202119
Trans1 EPA ID:	Not reported
Trans2 EPA ID:	Not reported
TSDF ID:	NJD980536593
Waste Code:	Not reported
Quantity:	32.0
Units:	G - Gallons (liquids only)* (8.3 pounds)
Number of Containers:	2.0
Container Type:	DF - Fiberboard or plastic drums (glass)
Handling Method:	L Landfill.
Specific Gravity:	1.0
Year:	2008
Manifest Tracking Num:	004072323JJK
Import Ind:	N
Export Ind:	N
Discr Quantity Ind:	N
Discr Type Ind:	N
Discr Residue Ind:	N
Discr Partial Reject Ind:	N
Discr Full Reject Ind:	N
Manifest Ref Num:	Not reported
Alt Fac RCRA Id:	Not reported
Alt Fac Sign Date:	Not reported
Mgmt Method Type Code:	H141

Document ID:	Not reported
Manifest Status:	Not reported
Trans1 State ID:	NYD064748304
Trans2 State ID:	NJD080631369
Generator Ship Date:	2009-05-21
Trans1 Recv Date:	2009-05-21
Trans2 Recv Date:	2009-05-29
TSD Site Recv Date:	2009-06-05
Part A Recv Date:	Not reported
Part B Recv Date:	Not reported
Generator EPA ID:	NY0000202119
Trans1 EPA ID:	Not reported
Trans2 EPA ID:	Not reported

METROPOLITAN DETENTION CTR (Continued) **1004755666**

TSDF ID:	NJD980536593
Waste Code:	Not reported
Quantity:	120.0
Units:	P - Pounds
Number of Containers:	1.0
Container Type:	DF - Fiberboard or plastic drums (glass)
Handling Method:	B Incineration, heat recovery, burning.
Specific Gravity:	1.0
Year:	2009
Manifest Tracking Num:	004718798JJK
Import Ind:	N
Export Ind:	N
Discr Quantity Ind:	N
Discr Type Ind:	N
Discr Residue Ind:	N
Discr Partial Reject Ind:	N
Discr Full Reject Ind:	N
Manifest Ref Num:	Not reported
Alt Fac RCRA Id:	Not reported
Alt Fac Sign Date:	Not reported
Mgmt Method Type Code:	H141

Click this hyperlink while viewing on your computer to access
26 additional NY_MANIFEST: record(s) in the EDR Site Report.

SPILLS:

Facility ID:	9806208
Facility Type:	ER
DER Facility ID:	263564
Site ID:	327427
DEC Region:	2
Spill Date:	8/10/1998
Spill Number/Closed Date:	9806208 / 10/21/1998
Spill Cause:	Equipment Failure
Spill Class:	Known release with minimal potential for fire or hazard. DEC Response. Willing Responsible Party. Corrective action taken.
SWIS:	2401
Investigator:	MCTIBBE
Referred To:	Not reported
Reported to Dept:	8/19/1998
CID:	371
Water Affected:	Not reported
Spill Source:	Institutional, Educational, Gov., Other
Spill Notifier:	Responsible Party
Cleanup Ceased:	Not reported
Cleanup Meets Std:	False
Last Inspection:	Not reported
Recommended Penalty:	False
UST Trust:	False
Remediation Phase:	0
Date Entered In Computer:	8/19/1998
Spill Record Last Update:	5/20/2002
Spiller Name:	DOROTHY
Spiller Company:	METROPOL. DETENTION CENTE
Spiller Address:	100 29TH ST
Spiller City,St,Zip:	BROOKLYN, ZZ
Spiller Company:	001

METROPOLITAN DETENTION CTR (Continued) **1004755666**

Contact Name: DOROTHY
Contact Phone: Not reported
DEC Memo: Prior to Sept, 2004 data translation this spill Lead_DEC Field was "TIBBE"12-14" PIECE OF PIPE. WATER SEEPS INTO BUILDING WHEN IT RAINS. APPARENTLY TIED INTO SEWER LINE.DOROTHY IS REQUESTING A CALL-BACKFAXED TO DEP.FROM DEP FAR DIRECTION ON WHAT SHE SHOULD DO.NOT A SPILL.
Remarks: CALLER DISCOVERED WATER COMING UP THRU GROUND NEAR BUILDING - THEY RENTED SOME SORT OF APPARATUS TO DIG AND FOUND A LARGE PIPE SHE BELIEVES TO BE SEWER - BUT SHE HAS NO INTENTION OF CALLING A PLUMBER TO FIX LEAK.

Material:
Site ID: 327427
Operable Unit ID: 1063860
Operable Unit: 01
Material ID: 317381
Material Code: 0064A
Material Name: UNKNOWN MATERIAL
Case No.: Not reported
Material FA: Other
Quantity: 0
Units: Gallons
Recovered: No
Resource Affected: Not reported
Oxygenate: False

Tank Test:

AIRS (AFS):

Compliance and Violation Data Major Sources:
EPA plant ID: 110002442410
Plant name: METROPOLITAN DETENTION CTR
Plant address: 100 29TH ST
BROOKLYN, NY 11232
County: KINGS
Region code: 02
Dunn & Bradst #: Not reported
Air quality cntrl region: 043
Sic code: 9223
Sic code desc: Not reported
North Am. industrial classf: 922140
NAIC code description: Correctional Institutions
Default compliance status: IN COMPLIANCE WITH PROCEDURAL REQUIREMENTS
Default classification: POTENTIAL EMISSIONS ARE BELOW ALL APPLICABLE MAJOR SOURCE THRESHOLDS IF AND ONLY IF THE SOURCE COMPLIES WITH FEDERALLY ENFORCEABLE REGULATIONS OR LIMITATIONS.
Govt facility: SOURCE OWNED OR OPERATED BY THE FEDERAL GOVERNMENT
Current HPV: Not reported

Compliance and Enforcement Major Issues:
Air program: SIP SOURCE
National action type: NXXXXX
Date achieved: 000222

METROPOLITAN DETENTION CTR (Continued) **1004755666**

Penalty amount: 000000000

Air program: TITLE V PERMITS
National action type: STATE DAY 0
Date achieved: 000222
Penalty amount: 000000000

Air program: NSPS
National action type: STATE DAY 0
Date achieved: 000222
Penalty amount: 000000000

Air program: NSR
National action type: STATE DAY 0
Date achieved: 000222
Penalty amount: 000000000

Air program: SIP SOURCE
National action type: STATE DAY 0
Date achieved: 000222
Penalty amount: 000000000

Air program: SIP SOURCE
National action type: NXXXXX
Date achieved: 000228
Penalty amount: 000000000

Air program: NSPS
National action type: NXXXXX
Date achieved: 011210
Penalty amount: 000000000

Air program: NSR
National action type: PCE/OFF-SITE
Date achieved: 011210
Penalty amount: 000000000

Air program: SIP SOURCE
National action type: PCE/OFF-SITE
Date achieved: 011210
Penalty amount: 000000000

Air program: TITLE V PERMITS
National action type: PCE/OFF-SITE
Date achieved: 011210
Penalty amount: 000000000

Air program: TITLE V PERMITS
National action type: NXXXXX
Date achieved: 011210
Penalty amount: 000000000

Air program: NSPS
National action type: PCE/OFF-SITE
Date achieved: 011210
Penalty amount: 000000000

METROPOLITAN DETENTION CTR (Continued) **1004755666**

Air program: NSR
National action type: NXXXXX
Date achieved: 011210
Penalty amount: 000000000

Air program: SIP SOURCE
National action type: NXXXXX
Date achieved: 011210
Penalty amount: 000000000

Air program: SIP SOURCE
National action type: SV RESOLVED
Date achieved: 020912
Penalty amount: Not reported

Air program: NSR
National action type: STATE NONCOMPLIANCE PENALTY ASSESSED
Date achieved: 020912
Penalty amount: Not reported

Air program: NSPS
National action type: SV RESOLVED
Date achieved: 020912
Penalty amount: Not reported

Air program: NSR
National action type: NXXXXX
Date achieved: 020912
Penalty amount: 000130000

Air program: NSR
National action type: SV RESOLVED
Date achieved: 020912
Penalty amount: Not reported

Air program: NSPS
National action type: STATE NONCOMPLIANCE PENALTY ASSESSED
Date achieved: 020912
Penalty amount: Not reported

Air program: TITLE V PERMITS
National action type: NXXXXX
Date achieved: 020912
Penalty amount: 000130000

Air program: SIP SOURCE
National action type: STATE NONCOMPLIANCE PENALTY ASSESSED
Date achieved: 020912
Penalty amount: Not reported

Air program: NSPS
National action type: NXXXXX
Date achieved: 020912
Penalty amount: 000130000

Air program: TITLE V PERMITS
National action type: SV RESOLVED

METROPOLITAN DETENTION CTR (Continued) **1004755666**

Date achieved: 020912
Penalty amount: Not reported

Air program: SIP SOURCE
National action type: NXXXXX
Date achieved: 020912
Penalty amount: 000130000

Air program: TITLE V PERMITS
National action type: STATE NONCOMPLIANCE PENALTY ASSESSED
Date achieved: 020912
Penalty amount: Not reported

Air program: SIP SOURCE
National action type: STATE CONDUCTED PCE/ ON-SITE
Date achieved: 990223
Penalty amount: 000000000

Air program: SIP SOURCE
National action type: STATE CONDUCTED PCE/ ON-SITE
Date achieved: 991210
Penalty amount: 000000000

Historical Compliance Minor Sources:
State compliance status: IN COMPLIANCE WITH PROCEDURAL REQUIREMENTS
Hist compliance date: 1004
Air prog code hist file: NSR

State compliance status: IN COMPLIANCE WITH PROCEDURAL REQUIREMENTS
Hist compliance date: 1004
Air prog code hist file: NSPS

State compliance status: IN COMPLIANCE WITH PROCEDURAL REQUIREMENTS
Hist compliance date: 1101
Air prog code hist file: SIP SOURCE

State compliance status: IN COMPLIANCE WITH PROCEDURAL REQUIREMENTS
Hist compliance date: 1101
Air prog code hist file: NSPS

State compliance status: IN COMPLIANCE WITH PROCEDURAL REQUIREMENTS
Hist compliance date: 1101
Air prog code hist file: TITLE V PERMITS

State compliance status: IN COMPLIANCE WITH PROCEDURAL REQUIREMENTS
Hist compliance date: 1102
Air prog code hist file: NSR

State compliance status: IN COMPLIANCE WITH PROCEDURAL REQUIREMENTS
Hist compliance date: 1102
Air prog code hist file: NSPS

State compliance status: IN COMPLIANCE WITH PROCEDURAL REQUIREMENTS
Hist compliance date: 1103
Air prog code hist file: SIP SOURCE

State compliance status: IN COMPLIANCE WITH PROCEDURAL REQUIREMENTS

METROPOLITAN DETENTION CTR (Continued) **1004755666**

Hist compliance date: 1103
Air prog code hist file: NSR

State compliance status: IN COMPLIANCE WITH PROCEDURAL REQUIREMENTS
Hist compliance date: 1103
Air prog code hist file: TITLE V PERMITS

State compliance status: IN COMPLIANCE WITH PROCEDURAL REQUIREMENTS
Hist compliance date: 1104
Air prog code hist file: NSR

State compliance status: IN COMPLIANCE WITH PROCEDURAL REQUIREMENTS
Hist compliance date: 1104
Air prog code hist file: NSPS

State compliance status: IN COMPLIANCE WITH PROCEDURAL REQUIREMENTS
Hist compliance date: 1104
Air prog code hist file: TITLE V PERMITS

State compliance status: IN COMPLIANCE WITH PROCEDURAL REQUIREMENTS
Hist compliance date: 1201
Air prog code hist file: SIP SOURCE

State compliance status: IN COMPLIANCE WITH PROCEDURAL REQUIREMENTS
Hist compliance date: 1201
Air prog code hist file: NSPS

State compliance status: IN COMPLIANCE WITH PROCEDURAL REQUIREMENTS
Hist compliance date: 1201
Air prog code hist file: MACT (SECTION 63 NESHAPS)

State compliance status: IN COMPLIANCE WITH PROCEDURAL REQUIREMENTS
Hist compliance date: 1202
Air prog code hist file: SIP SOURCE

State compliance status: IN COMPLIANCE WITH PROCEDURAL REQUIREMENTS
Hist compliance date: 1202
Air prog code hist file: NSPS

State compliance status: IN COMPLIANCE WITH PROCEDURAL REQUIREMENTS
Hist compliance date: 1202
Air prog code hist file: MACT (SECTION 63 NESHAPS)

State compliance status: IN COMPLIANCE WITH PROCEDURAL REQUIREMENTS
Hist compliance date: 1203
Air prog code hist file: SIP SOURCE

State compliance status: IN COMPLIANCE WITH PROCEDURAL REQUIREMENTS
Hist compliance date: 1203
Air prog code hist file: NSR

State compliance status: IN COMPLIANCE WITH PROCEDURAL REQUIREMENTS
Hist compliance date: 1203
Air prog code hist file: MACT (SECTION 63 NESHAPS)

State compliance status: IN COMPLIANCE WITH PROCEDURAL REQUIREMENTS
Hist compliance date: 1204

METROPOLITAN DETENTION CTR (Continued) **1004755666**

Air prog code hist file: SIP SOURCE

State compliance status: IN COMPLIANCE WITH PROCEDURAL REQUIREMENTS
Hist compliance date: 1204
Air prog code hist file: NSR

State compliance status: IN COMPLIANCE WITH PROCEDURAL REQUIREMENTS
Hist compliance date: 1204
Air prog code hist file: MACT (SECTION 63 NESHAPS)

State compliance status: IN COMPLIANCE WITH PROCEDURAL REQUIREMENTS
Hist compliance date: 1204
Air prog code hist file: TITLE V PERMITS

State compliance status: IN COMPLIANCE WITH PROCEDURAL REQUIREMENTS
Hist compliance date: 1301
Air prog code hist file: NSR

State compliance status: IN COMPLIANCE WITH PROCEDURAL REQUIREMENTS
Hist compliance date: 1301
Air prog code hist file: NSPS

State compliance status: IN COMPLIANCE WITH PROCEDURAL REQUIREMENTS
Hist compliance date: 1301
Air prog code hist file: TITLE V PERMITS

State compliance status: IN COMPLIANCE WITH PROCEDURAL REQUIREMENTS
Hist compliance date: 1302
Air prog code hist file: NSR

State compliance status: IN COMPLIANCE WITH PROCEDURAL REQUIREMENTS
Hist compliance date: 1302
Air prog code hist file: NSPS

State compliance status: IN COMPLIANCE WITH PROCEDURAL REQUIREMENTS
Hist compliance date: 1302
Air prog code hist file: TITLE V PERMITS

State compliance status: IN COMPLIANCE WITH PROCEDURAL REQUIREMENTS
Hist compliance date: 1303
Air prog code hist file: SIP SOURCE

State compliance status: IN COMPLIANCE WITH PROCEDURAL REQUIREMENTS
Hist compliance date: 1303
Air prog code hist file: NSPS

State compliance status: IN COMPLIANCE WITH PROCEDURAL REQUIREMENTS
Hist compliance date: 1303
Air prog code hist file: MACT (SECTION 63 NESHAPS)

State compliance status: IN COMPLIANCE WITH PROCEDURAL REQUIREMENTS
Hist compliance date: 1004
Air prog code hist file: SIP SOURCE

State compliance status: IN COMPLIANCE WITH PROCEDURAL REQUIREMENTS
Hist compliance date: 1004
Air prog code hist file: TITLE V PERMITS

METROPOLITAN DETENTION CTR (Continued) **1004755666**

State compliance status: IN COMPLIANCE WITH PROCEDURAL REQUIREMENTS
Hist compliance date: 1101
Air prog code hist file: NSR

State compliance status: IN COMPLIANCE WITH PROCEDURAL REQUIREMENTS
Hist compliance date: 1102
Air prog code hist file: SIP SOURCE

State compliance status: IN COMPLIANCE WITH PROCEDURAL REQUIREMENTS
Hist compliance date: 1102
Air prog code hist file: TITLE V PERMITS

State compliance status: IN COMPLIANCE WITH PROCEDURAL REQUIREMENTS
Hist compliance date: 1103
Air prog code hist file: NSPS

State compliance status: IN COMPLIANCE WITH PROCEDURAL REQUIREMENTS
Hist compliance date: 1104
Air prog code hist file: SIP SOURCE

State compliance status: IN COMPLIANCE WITH PROCEDURAL REQUIREMENTS
Hist compliance date: 1104
Air prog code hist file: MACT (SECTION 63 NESHAPS)

State compliance status: IN COMPLIANCE WITH PROCEDURAL REQUIREMENTS
Hist compliance date: 1201
Air prog code hist file: NSR

State compliance status: IN COMPLIANCE WITH PROCEDURAL REQUIREMENTS
Hist compliance date: 1201
Air prog code hist file: TITLE V PERMITS

State compliance status: IN COMPLIANCE WITH PROCEDURAL REQUIREMENTS
Hist compliance date: 1202
Air prog code hist file: NSR

State compliance status: IN COMPLIANCE WITH PROCEDURAL REQUIREMENTS
Hist compliance date: 1202
Air prog code hist file: TITLE V PERMITS

State compliance status: IN COMPLIANCE WITH PROCEDURAL REQUIREMENTS
Hist compliance date: 1203
Air prog code hist file: NSPS

State compliance status: IN COMPLIANCE WITH PROCEDURAL REQUIREMENTS
Hist compliance date: 1203
Air prog code hist file: TITLE V PERMITS

State compliance status: IN COMPLIANCE WITH PROCEDURAL REQUIREMENTS
Hist compliance date: 1204
Air prog code hist file: NSPS

State compliance status: IN COMPLIANCE WITH PROCEDURAL REQUIREMENTS
Hist compliance date: 1301
Air prog code hist file: SIP SOURCE

State compliance status: IN COMPLIANCE WITH PROCEDURAL REQUIREMENTS

METROPOLITAN DETENTION CTR (Continued) **1004755666**

Hist compliance date: 1301
Air prog code hist file: MACT (SECTION 63 NESHAPS)

State compliance status: IN COMPLIANCE WITH PROCEDURAL REQUIREMENTS
Hist compliance date: 1302
Air prog code hist file: SIP SOURCE

State compliance status: IN COMPLIANCE WITH PROCEDURAL REQUIREMENTS
Hist compliance date: 1302
Air prog code hist file: MACT (SECTION 63 NESHAPS)

State compliance status: IN COMPLIANCE WITH PROCEDURAL REQUIREMENTS
Hist compliance date: 1303
Air prog code hist file: NSR

State compliance status: IN COMPLIANCE WITH PROCEDURAL REQUIREMENTS
Hist compliance date: 1303
Air prog code hist file: TITLE V PERMITS

AA256
ENE
1/8-1/4
0.126 mi.
666 ft.

Relative:
Higher

Actual:
9 ft.

METROPOLITAN DETENTION CTR **FINDS** **1016054229**
100 29TH STREET **N/A**
BROOKLYN, NY

Site 5 of 22 in cluster AA

FINDS:

Registry ID: 110001609518

Environmental Interest/Information System

AFS (Aerometric Information Retrieval System (AIRS) Facility Subsystem) replaces the former Compliance Data System (CDS), the National Emission Data System (NEDS), and the Storage and Retrieval of Aerometric Data (SAROAD). AIRS is the national repository for information concerning airborne pollution in the United States. AFS is used to track emissions and compliance data from industrial plants. AFS data are utilized by states to prepare State Implementation Plans to comply with regulatory programs and by EPA as an input for the estimation of total national emissions. AFS is undergoing a major redesign to support facility operating permits required under Title V of the Clean Air Act.

RCRAInfo is a national information system that supports the Resource Conservation and Recovery Act (RCRA) program through the tracking of events and activities related to facilities that generate, transport, and treat, store, or dispose of hazardous waste. RCRAInfo allows RCRA program staff to track the notification, permit, compliance, and corrective action activities required under RCRA.

FIS (New York - Facility Information System) is New York's Department of Environmental Conservation (DEC) information system for tracking environmental facility information found across the State.

ICIS (Integrated Compliance Information System) is the Integrated Compliance Information System and provides a database that, when complete, will contain integrated Enforcement and Compliance information across most of EPA's programs. The vision for ICIS is to

METROPOLITAN DETENTION CTR (Continued) **1016054229**

replace EPA's independent databases that contain Enforcement data with a single repository for that information. Currently, ICIS contains all Federal Administrative and Judicial enforcement actions. This information is maintained in ICIS by EPA in the Regional offices and it Headquarters. A future release of ICIS will replace the Permit Compliance System (PCS) which supports the NPDES and will integrate that information with Federal actions already in the system. ICIS also has the capability to track other activities occurring in the Region that support Compliance and Enforcement programs. These include; Incident Tracking, Compliance Assistance, and Compliance Monitoring.

AA257 **METROPOLITAN DETENTION CTR** **NJ MANIFEST** **S108793877**
ENE **100 29TH ST** **N/A**
1/8-1/4 **BROOKLYN, NY 11232**
0.126 mi.
666 ft. **Site 6 of 22 in cluster AA**

Relative:
Higher

Actual:
9 ft.

NJ MANIFEST:

Manifest Code:	001416937JJK
EPA ID:	NY0000202119
Date Shipped:	05/10/2007
TSDF EPA ID:	NJD002454544
Transporter EPA ID:	NYD064748304
Transporter 2 EPA ID:	NJD002454544
Transporter 3 EPA ID:	Not reported
Transporter 4 EPA ID:	Not reported
Transporter 5 EPA ID:	Not reported
Transporter 6 EPA ID:	Not reported
Transporter 7 EPA ID:	Not reported
Transporter 8 EPA ID:	Not reported
Transporter 10 EPA ID:	Not reported
Date Trans1 Transported Waste:	05/10/2007
Date Trans2 Transported Waste:	05/15/2007
Date Trans3 Transported Waste:	Not reported
Date Trans4 Transported Waste:	Not reported
Date Trans5 Transported Waste:	Not reported
Date Trans6 Transported Waste:	Not reported
Date Trans7 Transported Waste:	Not reported
Date Trans8 Transported Waste:	Not reported
Date Trans9 Transported Waste:	Not reported
Date Trans10 Transported Waste:	Not reported
Date TSDF Received Waste:	05/15/2007
Tranporter 1 Decal:	Not reported
Tranporter 2 Decal:	Not reported
Generator EPA Facility Name:	Not reported
Transporter-1 EPA Facility Name:	Not reported
Transporter-2 EPA Facility Name:	Not reported
Transporter-3 EPA Facility Name:	Not reported
Transporter-4 EPA Facility Name:	Not reported
Transporter-5 EPA Facility Name:	Not reported
TSDF EPA Facility Name:	Not reported
QTY Units:	Not reported
Transporter SEQ ID:	Not reported
Transporter-1 Date:	Not reported
Waste SEQ ID:	Not reported
Waste Type Code 2:	Not reported
Waste Type Code 3:	Not reported

METROPOLITAN DETENTION CTR (Continued) **S108793877**

Waste Type Code 4:	Not reported
Waste Type Code 5:	Not reported
Waste Type Code 6:	Not reported
Date Accepted:	Not reported
Manifest Discrepancy Type:	Not reported
Data Entry Number:	Not reported
Reference Manifest Number:	Not reported
Was Load Rejected (Y/N):	No
Reason Load Was Rejected:	Not reported
Waste Code:	D001
Manifest Year:	2007 New Jersey Manifest Data
Quantity:	40
Unit:	G
Hand Code:	H06

Manifest Code:	004718798JJK
EPA ID:	NY0000202119
Date Shipped:	05/21/2009
TSDF EPA ID:	NJD980536593
Transporter EPA ID:	NYD064748304
Transporter 2 EPA ID:	NJD080631369
Transporter 3 EPA ID:	Not reported
Transporter 4 EPA ID:	Not reported
Transporter 5 EPA ID:	Not reported
Transporter 6 EPA ID:	Not reported
Transporter 7 EPA ID:	Not reported
Transporter 8 EPA ID:	Not reported
Transporter 10 EPA ID:	Not reported
Date Trans1 Transported Waste:	05/21/2009
Date Trans2 Transported Waste:	05/29/2009
Date Trans3 Transported Waste:	Not reported
Date Trans4 Transported Waste:	Not reported
Date Trans5 Transported Waste:	Not reported
Date Trans6 Transported Waste:	Not reported
Date Trans7 Transported Waste:	Not reported
Date Trans8 Transported Waste:	Not reported
Date Trans9 Transported Waste:	Not reported
Date Trans10 Transported Waste:	Not reported
Date TSDF Received Waste:	06/05/2009
Tranporter 1 Decal:	Not reported
Tranporter 2 Decal:	Not reported
Generator EPA Facility Name:	Not reported
Transporter-1 EPA Facility Name:	Not reported
Transporter-2 EPA Facility Name:	Not reported
Transporter-3 EPA Facility Name:	Not reported
Transporter-4 EPA Facility Name:	Not reported
Transporter-5 EPA Facility Name:	Not reported
TSDF EPA Facility Name:	Not reported
QTY Units:	Not reported
Transporter SEQ ID:	Not reported
Transporter-1 Date:	Not reported
Waste SEQ ID:	Not reported
Waste Type Code 2:	Not reported
Waste Type Code 3:	Not reported
Waste Type Code 4:	Not reported

METROPOLITAN DETENTION CTR (Continued) **S108793877**

Waste Type Code 5:	Not reported
Waste Type Code 6:	Not reported
Date Accepted:	Not reported
Manifest Discrepancy Type:	Not reported
Data Entry Number:	Not reported
Reference Manifest Number:	Not reported
Was Load Rejected (Y/N):	No
Reason Load Was Rejected:	Not reported
Waste Code:	D001
Manifest Year:	2009 New Jersey Manifest Data
Quantity:	120
Unit:	P
Hand Code:	H141

Manifest Code:	004072242JJK
EPA ID:	NY0000202119
Date Shipped:	08/13/2008
TSDF EPA ID:	NJD980536593
Transporter EPA ID:	NYD064748304
Transporter 2 EPA ID:	NJD080631369
Transporter 3 EPA ID:	Not reported
Transporter 4 EPA ID:	Not reported
Transporter 5 EPA ID:	Not reported
Transporter 6 EPA ID:	Not reported
Transporter 7 EPA ID:	Not reported
Transporter 8 EPA ID:	Not reported
Transporter 10 EPA ID:	Not reported
Date Trans1 Transported Waste:	08/13/2008
Date Trans2 Transported Waste:	08/22/2008
Date Trans3 Transported Waste:	Not reported
Date Trans4 Transported Waste:	Not reported
Date Trans5 Transported Waste:	Not reported
Date Trans6 Transported Waste:	Not reported
Date Trans7 Transported Waste:	Not reported
Date Trans8 Transported Waste:	Not reported
Date Trans9 Transported Waste:	Not reported
Date Trans10 Transported Waste:	Not reported
Date TSDF Received Waste:	08/22/2008
Tranporter 1 Decal:	Not reported
Tranporter 2 Decal:	Not reported
Generator EPA Facility Name:	Not reported
Transporter-1 EPA Facility Name:	Not reported
Transporter-2 EPA Facility Name:	Not reported
Transporter-3 EPA Facility Name:	Not reported
Transporter-4 EPA Facility Name:	Not reported
Transporter-5 EPA Facility Name:	Not reported
TSDF EPA Facility Name:	Not reported
QTY Units:	Not reported
Transporter SEQ ID:	Not reported
Transporter-1 Date:	Not reported
Waste SEQ ID:	Not reported
Waste Type Code 2:	Not reported
Waste Type Code 3:	Not reported
Waste Type Code 4:	Not reported
Waste Type Code 5:	Not reported

METROPOLITAN DETENTION CTR (Continued) **S108793877**

Waste Type Code 6:	Not reported
Date Accepted:	Not reported
Manifest Discrepancy Type:	Not reported
Data Entry Number:	Not reported
Reference Manifest Number:	Not reported
Was Load Rejected (Y/N):	No
Reason Load Was Rejected:	Not reported
Waste Code:	D008
Manifest Year:	2008 New Jersey Manifest Data
Quantity:	325
Unit:	P
Hand Code:	H141

Manifest Code:	004072323JJK
EPA ID:	NY0000202119
Date Shipped:	06/16/2008
TSDF EPA ID:	NJD980536593
Transporter EPA ID:	NYD064748304
Transporter 2 EPA ID:	NJD080631369
Transporter 3 EPA ID:	Not reported
Transporter 4 EPA ID:	Not reported
Transporter 5 EPA ID:	Not reported
Transporter 6 EPA ID:	Not reported
Transporter 7 EPA ID:	Not reported
Transporter 8 EPA ID:	Not reported
Transporter 10 EPA ID:	Not reported
Date Trans1 Transported Waste:	06/16/2008
Date Trans2 Transported Waste:	06/19/2008
Date Trans3 Transported Waste:	Not reported
Date Trans4 Transported Waste:	Not reported
Date Trans5 Transported Waste:	Not reported
Date Trans6 Transported Waste:	Not reported
Date Trans7 Transported Waste:	Not reported
Date Trans8 Transported Waste:	Not reported
Date Trans9 Transported Waste:	Not reported
Date Trans10 Transported Waste:	Not reported
Date TSDF Received Waste:	06/19/2008
Tranporter 1 Decal:	Not reported
Tranporter 2 Decal:	Not reported
Generator EPA Facility Name:	Not reported
Transporter-1 EPA Facility Name:	Not reported
Transporter-2 EPA Facility Name:	Not reported
Transporter-3 EPA Facility Name:	Not reported
Transporter-4 EPA Facility Name:	Not reported
Transporter-5 EPA Facility Name:	Not reported
TSDF EPA Facility Name:	Not reported
QTY Units:	Not reported
Transporter SEQ ID:	Not reported
Transporter-1 Date:	Not reported
Waste SEQ ID:	Not reported
Waste Type Code 2:	Not reported
Waste Type Code 3:	Not reported
Waste Type Code 4:	Not reported
Waste Type Code 5:	Not reported
Waste Type Code 6:	Not reported

METROPOLITAN DETENTION CTR (Continued) **S108793877**

Date Accepted:	Not reported
Manifest Discrepancy Type:	Not reported
Data Entry Number:	Not reported
Reference Manifest Number:	Not reported
Was Load Rejected (Y/N):	No
Reason Load Was Rejected:	Not reported
Waste Code:	D001
Manifest Year:	2008 New Jersey Manifest Data
Quantity:	32
Unit:	G
Hand Code:	H141

Z258 **INDUSTRY CITY ASSOCIATES** **RCRA NonGen / NLR** **1004756417**
SSE **269 37TH ST** **FINDS** **NYD076829068**
1/8-1/4 **BROOKLYN, NY 11232** **NY MANIFEST**
0.130 mi.
689 ft. **Site 3 of 8 in cluster Z**

Relative:
Higher

Actual:
14 ft.

RCRA NonGen / NLR:

Date form received by agency:	01/01/2007
Facility name:	INDUSTRY CITY ASSOCIATES
Facility address:	269 37TH ST BROOKLYN, NY 11232
EPA ID:	NYD076829068
Mailing address:	37TH ST BROOKLYN, NY 11232
Contact:	DENNIS HOVANEC
Contact address:	37TH ST BROOKLYN, NY 11232
Contact country:	US
Contact telephone:	(718) 965-6450
Contact email:	Not reported
EPA Region:	02
Classification:	Non-Generator
Description:	Handler: Non-Generators do not presently generate hazardous waste

Owner/Operator Summary:

Owner/operator name:	INDUSTRY CITY ASSOCIATES
Owner/operator address:	269 37TH ST BROOKLYN, NY 11232
Owner/operator country:	US
Owner/operator telephone:	(718) 965-6450
Legal status:	Private
Owner/Operator Type:	Operator
Owner/Op start date:	Not reported
Owner/Op end date:	Not reported

Owner/operator name:	INDUSTRY CITY ASSOCIATES
Owner/operator address:	269 37TH ST BROOKLYN, NY 11232
Owner/operator country:	US
Owner/operator telephone:	(718) 965-6450
Legal status:	Private
Owner/Operator Type:	Owner
Owner/Op start date:	Not reported

INDUSTRY CITY ASSOCIATES (Continued) **1004756417**

Owner/Op end date: Not reported

Handler Activities Summary:
U.S. importer of hazardous waste: No
Mixed waste (haz. and radioactive): No
Recycler of hazardous waste: No
Transporter of hazardous waste: No
Treater, storer or disposer of HW: No
Underground injection activity: No
On-site burner exemption: No
Furnace exemption: No
Used oil fuel burner: No
Used oil processor: No
User oil refiner: No
Used oil fuel marketer to burner: No
Used oil Specification marketer: No
Used oil transfer facility: No
Used oil transporter: No

Historical Generators:
Date form received by agency: 01/01/2006
Facility name: INDUSTRY CITY ASSOCIATES
Classification: Not a generator, verified

Date form received by agency: 03/27/1992
Facility name: INDUSTRY CITY ASSOCIATES
Classification: Conditionally Exempt Small Quantity Generator

Violation Status: No violations found

FINDS:

Registry ID: 110004369344

Environmental Interest/Information System
RCRAInfo is a national information system that supports the Resource Conservation and Recovery Act (RCRA) program through the tracking of events and activities related to facilities that generate, transport, and treat, store, or dispose of hazardous waste. RCRAInfo allows RCRA program staff to track the notification, permit, compliance, and corrective action activities required under RCRA.

NY MANIFEST:
EPA ID: NYD076829068
Country: USA
Mailing Name: INDUSTRY CITY ASSOCIATION
Mailing Contact: RALSTON W LODGE
Mailing Address: 269 37TH STREET
Mailing Address 2: Not reported
Mailing City: BROOKLYN
Mailing State: NY
Mailing Zip: 11232
Mailing Zip4: Not reported
Mailing Country: USA
Mailing Phone: 718-965-6458

INDUSTRY CITY ASSOCIATES (Continued) **1004756417**

Document ID:	NYB4840038
Manifest Status:	Completed copy
Trans1 State ID:	PTC3926MN
Trans2 State ID:	Not reported
Generator Ship Date:	920405
Trans1 Recv Date:	920405
Trans2 Recv Date:	Not reported
TSD Site Recv Date:	920410
Part A Recv Date:	Not reported
Part B Recv Date:	920427
Generator EPA ID:	NYD076829068
Trans1 EPA ID:	MND980791321
Trans2 EPA ID:	Not reported
TSDF ID:	KSD981506025
Waste Code:	B002 - PETROLEUM OIL WITH 50 BUT < 500 PPM PCB
Quantity:	01943
Units:	K - Kilograms (2.2 pounds)
Number of Containers:	001
Container Type:	TT - Cargo tank, tank trucks
Handling Method:	T Chemical, physical, or biological treatment.
Specific Gravity:	100
Year:	92

Document ID:	NYB2155365
Manifest Status:	Completed after the designated time period for a TSDF to get a copy to the DEC
Trans1 State ID:	NYMA7222
Trans2 State ID:	7244UGNJ
Generator Ship Date:	930820
Trans1 Recv Date:	930820
Trans2 Recv Date:	930820
TSD Site Recv Date:	930824
Part A Recv Date:	930830
Part B Recv Date:	930927
Generator EPA ID:	NYD076829068
Trans1 EPA ID:	NYD049178296
Trans2 EPA ID:	NJD054126164
TSDF ID:	OHD083377010
Waste Code:	D001 - NON-LISTED IGNITABLE WASTES
Quantity:	00900
Units:	P - Pounds
Number of Containers:	003
Container Type:	DM - Metal drums, barrels
Handling Method:	B Incineration, heat recovery, burning.
Specific Gravity:	100
Year:	93

Document ID:	NYB5842404
Manifest Status:	Completed copy
Trans1 State ID:	PD8070NY
Trans2 State ID:	Not reported
Generator Ship Date:	930804
Trans1 Recv Date:	930804
Trans2 Recv Date:	Not reported
TSD Site Recv Date:	930804
Part A Recv Date:	930816

INDUSTRY CITY ASSOCIATES (Continued) **1004756417**

Part B Recv Date:	930816
Generator EPA ID:	NYD076829068
Trans1 EPA ID:	NYD049178296
Trans2 EPA ID:	Not reported
TSDF ID:	NYD049178296
Waste Code:	D001 - NON-LISTED IGNITABLE WASTES
Quantity:	00300
Units:	P - Pounds
Number of Containers:	001
Container Type:	DF - Fiberboard or plastic drums (glass)
Handling Method:	B Incineration, heat recovery, burning.
Specific Gravity:	100
Waste Code:	Not reported
Quantity:	00150
Units:	P - Pounds
Number of Containers:	001
Container Type:	DF - Fiberboard or plastic drums (glass)
Handling Method:	B Incineration, heat recovery, burning.
Specific Gravity:	100
Waste Code:	Not reported
Quantity:	00100
Units:	P - Pounds
Number of Containers:	001
Container Type:	DF - Fiberboard or plastic drums (glass)
Handling Method:	T Chemical, physical, or biological treatment.
Specific Gravity:	100
Waste Code:	Not reported
Quantity:	00100
Units:	P - Pounds
Number of Containers:	001
Container Type:	DF - Fiberboard or plastic drums (glass)
Handling Method:	T Chemical, physical, or biological treatment.
Specific Gravity:	100
Waste Code:	Not reported
Quantity:	00300
Units:	P - Pounds
Number of Containers:	002
Container Type:	DF - Fiberboard or plastic drums (glass)
Handling Method:	T Chemical, physical, or biological treatment.
Specific Gravity:	100
Year:	93

AB259 **DAVIDSON PIPE SUPPLY CO** **NY Spills** **S102150724**
SW **37TH ST/BET. 2ND & 3RD AV** **N/A**
1/8-1/4 **BROOKLYN, NY**
0.134 mi.
706 ft. **Site 3 of 10 in cluster AB**

Relative:
Higher

Actual:
12 ft.

SPILLS:

Facility ID:	9506749
Facility Type:	ER
DER Facility ID:	245896
Site ID:	304386
DEC Region:	2
Spill Date:	9/1/1995
Spill Number/Closed Date:	9506749 / 9/26/2005
Spill Cause:	Unknown
Spill Class:	Known release with minimal potential for fire or hazard. DEC Response.

DAVIDSON PIPE SUPPLY CO (Continued) **S102150724**

	Willing Responsible Party. Corrective action taken.
SWIS:	2401
Investigator:	TLDiaz
Referred To:	Not reported
Reported to Dept:	9/1/1995
CID:	Not reported
Water Affected:	Not reported
Spill Source:	Gasoline Station
Spill Notifier:	DEC
Cleanup Ceased:	Not reported
Cleanup Meets Std:	False
Last Inspection:	Not reported
Recommended Penalty:	False
UST Trust:	False
Remediation Phase:	0
Date Entered In Computer:	10/6/1995
Spill Record Last Update:	9/26/2005
Spiller Name:	Not reported
Spiller Company:	SAME
Spiller Address:	Not reported
Spiller City,St,Zip:	NN
Spiller Company:	999
Contact Name:	Not reported
Contact Phone:	Not reported
DEC Memo:	02/18/04 - TRANFERED FROM O'DOWD TO TIBBE.4/12/04 - Vought - Spill transferred from Tibbe to Rommel as per Rommel.9/26/05 - Diaz - Closed as per work done under Remedial Site #2-24-025. See files for 5/30/96 Remedial Activities & 6/11/96 removal of "P" site designation. Not reported
Remarks:	OPON SITE ASSESSMENT, FOUND EVIDENCE OF A LEAK - SEE SITE ASSESSMENT REPORT.

Material:

Site ID:	304386
Operable Unit ID:	1021523
Operable Unit:	01
Material ID:	364707
Material Code:	0009
Material Name:	Gasoline
Case No.:	Not reported
Material FA:	Petroleum
Quantity:	-1
Units:	Gallons
Recovered:	No
Resource Affected:	Not reported
Oxygenate:	False

Tank Test:

S260 **EDR US Hist Auto Stat** **1015369606**
South **258 40TH ST** **N/A**
1/8-1/4 **BROOKLYN, NY 11232**
0.137 mi.
724 ft. **Site 11 of 11 in cluster S**

Relative:
Higher

Actual:
21 ft.

EDR Historical Auto Stations:
Name: MN AUTO REPAIR INC
Year: 2006
Address: 258 40TH ST

AA261 **H R A BK 1 WAREHOUSE** **FINDS** **1007731631**
East **111 29TH ST** **N/A**
1/8-1/4 **BROOKLYN, NY**
0.138 mi.
731 ft. **Site 7 of 22 in cluster AA**

Relative:
Higher

Actual:
9 ft.

FINDS:

Registry ID: 110018885722

Environmental Interest/Information System
RCRAInfo is a national information system that supports the Resource Conservation and Recovery Act (RCRA) program through the tracking of events and activities related to facilities that generate, transport, and treat, store, or dispose of hazardous waste. RCRAInfo allows RCRA program staff to track the notification, permit, compliance, and corrective action activities required under RCRA.

AA262 **H R A BK 1 WAREHOUSE** **RCRA-CESQG** **1007449172**
East **111 29TH ST** **NY MANIFEST** **NYR000125872**
1/8-1/4 **BROOKLYN, NY 11232**
0.138 mi.
731 ft. **Site 8 of 22 in cluster AA**

Relative:
Higher

Actual:
9 ft.

RCRA-CESQG:
Date form received by agency: 01/01/2007
Facility name: H R A BK 1 WAREHOUSE
Facility address: 111 29TH ST
BROOKLYN, NY 11232
EPA ID: NYR000125872
Mailing address: 29TH ST
BROOKLYN, NY 11232
Contact: SEYMOUR LOPATOW
Contact address: 29TH ST
BROOKLYN, NY 11232
Contact country: US
Contact telephone: (718) 369-4109
Contact email: LOPAATOWS@HRA.NYC.GOV
EPA Region: 02
Classification: Conditionally Exempt Small Quantity Generator
Description: Handler: generates 100 kg or less of hazardous waste per calendar month, and accumulates 1000 kg or less of hazardous waste at any time; or generates 1 kg or less of acutely hazardous waste per calendar month, and accumulates at any time: 1 kg or less of acutely hazardous waste; or 100 kg or less of any residue or contaminated soil, waste or other debris resulting from the cleanup of a spill, into or on any

H R A BK 1 WAREHOUSE (Continued) **1007449172**

land or water, of acutely hazardous waste; or generates 100 kg or less of any residue or contaminated soil, waste or other debris resulting from the cleanup of a spill, into or on any land or water, of acutely hazardous waste during any calendar month, and accumulates at any time: 1 kg or less of acutely hazardous waste; or 100 kg or less of any residue or contaminated soil, waste or other debris resulting from the cleanup of a spill, into or on any land or water, of acutely hazardous waste

Owner/Operator Summary:

Owner/operator name:	J MCKEON
Owner/operator address:	21ST ST BROOKLYN, NY 11232
Owner/operator country:	US
Owner/operator telephone:	Not reported
Legal status:	Private
Owner/Operator Type:	Owner
Owner/Op start date:	06/21/2004
Owner/Op end date:	Not reported

Owner/operator name:	NO NAME FOUND
Owner/operator address:	Not reported Not reported
Owner/operator country:	US
Owner/operator telephone:	Not reported
Legal status:	Municipal
Owner/Operator Type:	Operator
Owner/Op start date:	11/27/1996
Owner/Op end date:	Not reported

Handler Activities Summary:

U.S. importer of hazardous waste:	No
Mixed waste (haz. and radioactive):	No
Recycler of hazardous waste:	No
Transporter of hazardous waste:	No
Treater, storer or disposer of HW:	No
Underground injection activity:	No
On-site burner exemption:	No
Furnace exemption:	No
Used oil fuel burner:	No
Used oil processor:	No
User oil refiner:	No
Used oil fuel marketer to burner:	No
Used oil Specification marketer:	No
Used oil transfer facility:	No
Used oil transporter:	No

Historical Generators:

Date form received by agency:	01/01/2006
Facility name:	H R A BK 1 WAREHOUSE
Classification:	Conditionally Exempt Small Quantity Generator

Date form received by agency:	06/25/2004
Facility name:	H R A BK 1 WAREHOUSE
Classification:	Small Quantity Generator

H R A BK 1 WAREHOUSE (Continued) **1007449172**

Violation Status: No violations found

NY MANIFEST:

EPA ID:	NYR000125872
Country:	USA
Mailing Name:	NYC HUMAN RESOURCES ADMINISTRATION
Mailing Contact:	SEYMOUR LOPATOW
Mailing Address:	111 29TH STREET
Mailing Address 2:	Not reported
Mailing City:	BROOKLYN
Mailing State:	NY
Mailing Zip:	11232
Mailing Zip4:	Not reported
Mailing Country:	USA
Mailing Phone:	718-369-4100

Document ID:	NYG4280499
Manifest Status:	Not reported
Trans1 State ID:	56702PANY
Trans2 State ID:	Not reported
Generator Ship Date:	07/29/2004
Trans1 Recv Date:	07/29/2004
Trans2 Recv Date:	Not reported
TSD Site Recv Date:	07/30/2004
Part A Recv Date:	Not reported
Part B Recv Date:	Not reported
Generator EPA ID:	NYR000125872
Trans1 EPA ID:	MAD985286988
Trans2 EPA ID:	Not reported
TSDF ID:	NYD077444
Waste Code:	D001 - NON-LISTED IGNITABLE WASTES
Quantity:	00900
Units:	P - Pounds
Number of Containers:	003
Container Type:	DF - Fiberboard or plastic drums (glass)
Handling Method:	B Incineration, heat recovery, burning.
Specific Gravity:	01.00
Waste Code:	D001 - NON-LISTED IGNITABLE WASTES
Quantity:	00520
Units:	P - Pounds
Number of Containers:	013
Container Type:	DM - Metal drums, barrels
Handling Method:	B Incineration, heat recovery, burning.
Specific Gravity:	01.00
Year:	2004

AC263 **EDR US Hist Auto Stat** **1015375010**
South **264 41ST ST** **N/A**
1/8-1/4 **BROOKLYN, NY 11232**
0.142 mi.
752 ft. **Site 1 of 8 in cluster AC**

Relative:
Higher

Actual:
22 ft.

EDR Historical Auto Stations:

Name:	PROSPECT AUTO DIAGNOSTIC CENTER
Year:	2006
Address:	264 41ST ST

(Continued) **1015375010**

Name: PROSPECT AUTO DIAGNOSTIC CENTER
Year: 2007
Address: 264 41ST ST

Name: PROSPECT AUTO DIAGNOSTIC CENTER INC
Year: 2008
Address: 264 41ST ST

Name: PROSPECT AUTO REPAIR CORP
Year: 2009
Address: 264 41ST ST

Name: PROSPECT AUTO REPAIR
Year: 2010
Address: 264 41ST ST

Name: PROSPECT AUTO REPAIR CORP
Year: 2011
Address: 264 41ST ST

Name: PROSPECT AUTO REPAIR CORP
Year: 2012
Address: 264 41ST ST

AC264
South
1/8-1/4
0.145 mi.
765 ft.

JANTON INDUSTRIES INC **FINDS** **1007812254**
269 41ST STREET **N/A**
BROOKLYN, NY

Site 2 of 8 in cluster AC

Relative:
Higher

Actual:
22 ft.

FINDS:

Registry ID: 110019747951

Environmental Interest/Information System
FIS (New York - Facility Information System) is New York's Department of Environmental Conservation (DEC) information system for tracking environmental facility information found across the State.

Y265
East
1/8-1/4
0.145 mi.
766 ft.

US FOOD & DRUG ADMINISTRATION **NY LTANKS** **S104278460**
850 3RD AVE **NY MANIFEST** **N/A**
BROOKLYN, NY 11232 **NY Spills**

Site 2 of 2 in cluster Y

Relative:
Higher

Actual:
13 ft.

LTANKS:
Site ID: 161674
Spill Number/Closed Date: 9312153 / 1/15/1994
Spill Date: 1/15/1994
Spill Cause: Tank Overfill
Spill Source: Institutional, Educational, Gov., Other
Spill Class: Known release with minimal potential for fire or hazard. DEC Response. Willing Responsible Party. Corrective action taken.
Cleanup Ceased: 1/15/1994
Cleanup Meets Standard: True

US FOOD & DRUG ADMINISTRATION (Continued) **S104278460**

SWIS:	2401
Investigator:	O'DOWD
Referred To:	Not reported
Reported to Dept:	1/15/1994
CID:	Not reported
Water Affected:	Not reported
Spill Notifier:	Other
Last Inspection:	Not reported
Recommended Penalty:	False
UST Involvement:	False
Remediation Phase:	0
Date Entered In Computer:	1/20/1994
Spill Record Last Update:	5/14/2004
Spiller Name:	Not reported
Spiller Company:	UNK
Spiller Address:	Not reported
Spiller City,St,Zip:	***UPDATE***, ZZ
Spiller County:	999
Spiller Contact:	Not reported
Spiller Phone:	Not reported
Spiller Extention:	Not reported
DEC Region:	2
DER Facility ID:	136486
DEC Memo:	Not reported
Remarks:	SUPERVISOR GAVE WRONG TANK SIZE CAUSING OVEFILL - CREW ENROUTE TO CLEAN IT UP APPLY SPEEDY DRY - DEP CONTACTED - 1030/AM - 215/PM ARRIVED SITE (GSA) SAND APPLIED MET W/ PEDRO (ENG) HE SAID EMPIRE

Material:

Site ID:	161674
Operable Unit ID:	994177
Operable Unit:	01
Material ID:	391149
Material Code:	0001A
Material Name:	#2 Fuel Oil
Case No.:	Not reported
Material FA:	Petroleum
Quantity:	200
Units:	Gallons
Recovered:	No
Resource Affected:	Not reported
Oxygenate:	False

Tank Test:

NY MANIFEST:

EPA ID:	NY0750600637
Country:	USA
Mailing Name:	US FOOD & DRUG ADMINISTRATION
Mailing Contact:	SAMUEL MATHEW - EXT 7002
Mailing Address:	155-15 LIBERTY AVE
Mailing Address 2:	Not reported
Mailing City:	JAMAICA
Mailing State:	NY
Mailing Zip:	11433

US FOOD & DRUG ADMINISTRATION (Continued) **S104278460**

Mailing Zip4:	1034
Mailing Country:	USA
Mailing Phone:	718-340-7000

NY MANIFEST:

No Manifest Records Available

SPILLS:

Facility ID:	9407229
Facility Type:	ER
DER Facility ID:	136486
Site ID:	239333
DEC Region:	2
Spill Date:	8/25/1994
Spill Number/Closed Date:	9407229 / 3/29/1995
Spill Cause:	Unknown
Spill Class:	Not reported
SWIS:	2401
Investigator:	O'DOWD
Referred To:	Not reported
Reported to Dept:	8/25/1994
CID:	Not reported
Water Affected:	Not reported
Spill Source:	Commercial/Industrial
Spill Notifier:	Other
Cleanup Ceased:	3/29/1995
Cleanup Meets Std:	True
Last Inspection:	Not reported
Recommended Penalty:	False
UST Trust:	False
Remediation Phase:	0
Date Entered In Computer:	10/21/1994
Spill Record Last Update:	5/14/2004
Spiller Name:	Not reported
Spiller Company:	FEDERAL GOV'T FACILITY
Spiller Address:	850 THIRD AVE
Spiller City,St,Zip:	BROOKLYN, NY
Spiller Company:	001
Contact Name:	Not reported
Contact Phone:	Not reported
DEC Memo:	Not reported
Remarks:	BEING TRANSPORTED OFF SITE AS BEING EXCAVATED

Material:

Site ID:	239333
Operable Unit ID:	1001478
Operable Unit:	01
Material ID:	380243
Material Code:	0003A
Material Name:	#6 Fuel Oil
Case No.:	Not reported
Material FA:	Petroleum
Quantity:	-1
Units:	Pounds
Recovered:	No
Resource Affected:	Not reported
Oxygenate:	False

US FOOD & DRUG ADMINISTRATION (Continued) **S104278460**

Tank Test:

AD266 **DAVIDSON PIPE SUPPLY CO INC** **RCRA NonGen / NLR** **1001028922**
SSE **990 3RD AVE** **FINDS** **NYR000011544**
1/8-1/4 **BROOKLYN, NY 11232** **NY MANIFEST**
0.146 mi.
770 ft. **Site 1 of 5 in cluster AD**

Relative:
Higher

Actual:
16 ft.

RCRA NonGen / NLR:

Date form received by agency:	01/01/2007
Facility name:	DAVIDSON PIPE SUPPLY CO INC
Facility address:	990 3RD AVE BROOKLYN, NY 112322400
EPA ID:	NYR000011544
Mailing address:	2ND AVE BROOKLYN, NY 11232
Contact:	Not reported
Contact address:	2ND AVE BROOKLYN, NY 11232
Contact country:	US
Contact telephone:	Not reported
Contact email:	Not reported
EPA Region:	02
Classification:	Non-Generator
Description:	Handler: Non-Generators do not presently generate hazardous waste

Owner/Operator Summary:

Owner/operator name:	DAVIDSON PIPE SUPPLY CO INC
Owner/operator address:	5002 SECOND AVE BROOKLYN, NY 11232
Owner/operator country:	US
Owner/operator telephone:	(718) 439-6300
Legal status:	Private
Owner/Operator Type:	Owner
Owner/Op start date:	Not reported
Owner/Op end date:	Not reported

Owner/operator name:	DAVIDSON PIPE SUPPLY CO INC
Owner/operator address:	5002 SECOND AVE BROOKLYN, NY 11232
Owner/operator country:	US
Owner/operator telephone:	(718) 439-6300
Legal status:	Private
Owner/Operator Type:	Operator
Owner/Op start date:	Not reported
Owner/Op end date:	Not reported

Handler Activities Summary:

U.S. importer of hazardous waste:	No
Mixed waste (haz. and radioactive):	No
Recycler of hazardous waste:	No
Transporter of hazardous waste:	No
Treater, storer or disposer of HW:	No
Underground injection activity:	No
On-site burner exemption:	No

DAVIDSON PIPE SUPPLY CO INC (Continued) **1001028922**

Furnace exemption: No
Used oil fuel burner: No
Used oil processor: No
User oil refiner: No
Used oil fuel marketer to burner: No
Used oil Specification marketer: No
Used oil transfer facility: No
Used oil transporter: No

Historical Generators:
Date form received by agency: 01/01/2006
Facility name: DAVIDSON PIPE SUPPLY CO INC
Classification: Not a generator, verified

Date form received by agency: 07/08/1999
Facility name: DAVIDSON PIPE SUPPLY CO INC
Classification: Not a generator, verified

Date form received by agency: 03/14/1996
Facility name: DAVIDSON PIPE SUPPLY CO INC
Classification: Large Quantity Generator

Date form received by agency: 08/15/1995
Facility name: DAVIDSON PIPE SUPPLY CO INC
Classification: Large Quantity Generator

Violation Status: No violations found

FINDS:

Registry ID: 110000892990

Environmental Interest/Information System
RCRAInfo is a national information system that supports the Resource Conservation and Recovery Act (RCRA) program through the tracking of events and activities related to facilities that generate, transport, and treat, store, or dispose of hazardous waste. RCRAInfo allows RCRA program staff to track the notification, permit, compliance, and corrective action activities required under RCRA.

NY MANIFEST:
EPA ID: NYR000011544
Country: USA
Mailing Name: DAVIDSON PIPE SUPPLY CO INC
Mailing Contact: HAROLD PIGARO
Mailing Address: 990 THIRD AVE
Mailing Address 2: Not reported
Mailing City: BROOKLYN
Mailing State: NY
Mailing Zip: 11232
Mailing Zip4: Not reported
Mailing Country: USA
Mailing Phone: 718-439-6300

Document ID: NJA2085400

DAVIDSON PIPE SUPPLY CO INC (Continued) **1001028922**

Manifest Status:	Completed copy
Trans1 State ID:	08690
Trans2 State ID:	Not reported
Generator Ship Date:	950829
Trans1 Recv Date:	950829
Trans2 Recv Date:	Not reported
TSD Site Recv Date:	950831
Part A Recv Date:	950912
Part B Recv Date:	950919
Generator EPA ID:	NYR000011544
Trans1 EPA ID:	ILD984908202
Trans2 EPA ID:	Not reported
TSDF ID:	NJD002182897
Waste Code:	F005 - UNKNOWN
Quantity:	06447
Units:	P - Pounds
Number of Containers:	021
Container Type:	DM - Metal drums, barrels
Handling Method:	B Incineration, heat recovery, burning.
Specific Gravity:	100
Waste Code:	Not reported
Quantity:	00050
Units:	P - Pounds
Number of Containers:	001
Container Type:	DM - Metal drums, barrels
Handling Method:	B Incineration, heat recovery, burning.
Specific Gravity:	100
Year:	95

Document ID:	NJA2085403
Manifest Status:	Completed copy
Trans1 State ID:	08690
Trans2 State ID:	Not reported
Generator Ship Date:	950825
Trans1 Recv Date:	950825
Trans2 Recv Date:	Not reported
TSD Site Recv Date:	950831
Part A Recv Date:	950911
Part B Recv Date:	950919
Generator EPA ID:	NYR000011544
Trans1 EPA ID:	ILD984908202
Trans2 EPA ID:	Not reported
TSDF ID:	NJD002182897
Waste Code:	F005 - UNKNOWN
Quantity:	07010
Units:	P - Pounds
Number of Containers:	027
Container Type:	DM - Metal drums, barrels
Handling Method:	B Incineration, heat recovery, burning.
Specific Gravity:	100
Year:	95

Document ID:	NJA2085414
Manifest Status:	Completed after the designated time period for a TSDF to get a copy to the DEC
Trans1 State ID:	08690

DAVIDSON PIPE SUPPLY CO INC (Continued) **1001028922**

Trans2 State ID:	Not reported
Generator Ship Date:	950921
Trans1 Recv Date:	950921
Trans2 Recv Date:	Not reported
TSD Site Recv Date:	950929
Part A Recv Date:	951002
Part B Recv Date:	951020
Generator EPA ID:	NYR000011544
Trans1 EPA ID:	ILD984908202
Trans2 EPA ID:	Not reported
TSDF ID:	NJD002182897
Waste Code:	F005 - UNKNOWN
Quantity:	00408
Units:	P - Pounds
Number of Containers:	004
Container Type:	DM - Metal drums, barrels
Handling Method:	B Incineration, heat recovery, burning.
Specific Gravity:	100
Year:	95

Document ID:	PAE4406975
Manifest Status:	Completed copy
Trans1 State ID:	PAAH0317
Trans2 State ID:	Not reported
Generator Ship Date:	960131
Trans1 Recv Date:	960131
Trans2 Recv Date:	Not reported
TSD Site Recv Date:	960131
Part A Recv Date:	960313
Part B Recv Date:	960212
Generator EPA ID:	NYR000011544
Trans1 EPA ID:	PAD982661381
Trans2 EPA ID:	Not reported
TSDF ID:	PAD085690592
Waste Code:	D008 - LEAD 5.0 MG/L TCLP
Quantity:	61880
Units:	P - Pounds
Number of Containers:	001
Container Type:	DM - Metal drums, barrels
Handling Method:	L Landfill.
Specific Gravity:	100
Year:	96

Document ID:	PAE4407292
Manifest Status:	Completed copy
Trans1 State ID:	PAAH0015
Trans2 State ID:	Not reported
Generator Ship Date:	960131
Trans1 Recv Date:	960131
Trans2 Recv Date:	Not reported
TSD Site Recv Date:	960131
Part A Recv Date:	960313
Part B Recv Date:	960212
Generator EPA ID:	NYR000011544
Trans1 EPA ID:	NJD071629976

DAVIDSON PIPE SUPPLY CO INC (Continued) **1001028922**

Trans2 EPA ID:	Not reported
TSDF ID:	PAD085690592
Waste Code:	D008 - LEAD 5.0 MG/L TCLP
Quantity:	59360
Units:	P - Pounds
Number of Containers:	001
Container Type:	CM - Metal boxes, cases, roll-offs
Handling Method:	L Landfill.
Specific Gravity:	100
Year:	96

Document ID:	PAE4407244
Manifest Status:	Completed copy
Trans1 State ID:	PAAH0295
Trans2 State ID:	Not reported
Generator Ship Date:	960131
Trans1 Recv Date:	960131
Trans2 Recv Date:	Not reported
TSD Site Recv Date:	960131
Part A Recv Date:	960313
Part B Recv Date:	960214
Generator EPA ID:	NYR000011544
Trans1 EPA ID:	OHD068913409
Trans2 EPA ID:	Not reported
TSDF ID:	PAD085690592
Waste Code:	D008 - LEAD 5.0 MG/L TCLP
Quantity:	50300
Units:	P - Pounds
Number of Containers:	001
Container Type:	DT - Dump trucks
Handling Method:	L Landfill.
Specific Gravity:	100
Year:	96

Document ID:	PAE4407200
Manifest Status:	Completed copy
Trans1 State ID:	PAAH0295
Trans2 State ID:	Not reported
Generator Ship Date:	960131
Trans1 Recv Date:	960131
Trans2 Recv Date:	Not reported
TSD Site Recv Date:	960131
Part A Recv Date:	960313
Part B Recv Date:	960214
Generator EPA ID:	NYR000011544
Trans1 EPA ID:	OHD068913409
Trans2 EPA ID:	Not reported
TSDF ID:	PAD085690592
Waste Code:	D008 - LEAD 5.0 MG/L TCLP
Quantity:	51280
Units:	P - Pounds
Number of Containers:	001
Container Type:	DT - Dump trucks
Handling Method:	L Landfill.
Specific Gravity:	100

DAVIDSON PIPE SUPPLY CO INC (Continued) **1001028922**

Year:	96

Document ID:	PAE4407233
Manifest Status:	Completed copy
Trans1 State ID:	PAAH0295
Trans2 State ID:	Not reported
Generator Ship Date:	960130
Trans1 Recv Date:	960131
Trans2 Recv Date:	Not reported
TSD Site Recv Date:	960131
Part A Recv Date:	960313
Part B Recv Date:	960214
Generator EPA ID:	NYR000011544
Trans1 EPA ID:	OHD068913409
Trans2 EPA ID:	Not reported
TSDF ID:	PAD085690592
Waste Code:	D008 - LEAD 5.0 MG/L TCLP
Quantity:	45840
Units:	P - Pounds
Number of Containers:	001
Container Type:	DT - Dump trucks
Handling Method:	L Landfill.
Specific Gravity:	100
Year:	96

Document ID:	PAE4407255
Manifest Status:	Completed copy
Trans1 State ID:	PAAH0295
Trans2 State ID:	Not reported
Generator Ship Date:	960131
Trans1 Recv Date:	960131
Trans2 Recv Date:	Not reported
TSD Site Recv Date:	960131
Part A Recv Date:	960313
Part B Recv Date:	960214
Generator EPA ID:	NYR000011544
Trans1 EPA ID:	OHD068913409
Trans2 EPA ID:	Not reported
TSDF ID:	PAD085690592
Waste Code:	D008 - LEAD 5.0 MG/L TCLP
Quantity:	45180
Units:	P - Pounds
Number of Containers:	001
Container Type:	DT - Dump trucks
Handling Method:	L Landfill.
Specific Gravity:	100
Year:	96

Document ID:	PAE4407266
Manifest Status:	Completed copy
Trans1 State ID:	PAAH0295
Trans2 State ID:	Not reported
Generator Ship Date:	960131
Trans1 Recv Date:	960131

DAVIDSON PIPE SUPPLY CO INC (Continued) **1001028922**

Trans2 Recv Date:	Not reported
TSD Site Recv Date:	960201
Part A Recv Date:	960313
Part B Recv Date:	960214
Generator EPA ID:	NYR000011544
Trans1 EPA ID:	OHD068913409
Trans2 EPA ID:	Not reported
TSDF ID:	PAD085690592
Waste Code:	D008 - LEAD 5.0 MG/L TCLP
Quantity:	32440
Units:	P - Pounds
Number of Containers:	001
Container Type:	CM - Metal boxes, cases, roll-offs
Handling Method:	L Landfill.
Specific Gravity:	100
Year:	96

Document ID:	PAE4407270
Manifest Status:	Completed copy
Trans1 State ID:	PAAH0295
Trans2 State ID:	Not reported
Generator Ship Date:	960131
Trans1 Recv Date:	960131
Trans2 Recv Date:	Not reported
TSD Site Recv Date:	960201
Part A Recv Date:	960313
Part B Recv Date:	960214
Generator EPA ID:	NYR000011544
Trans1 EPA ID:	OHD068913409
Trans2 EPA ID:	Not reported
TSDF ID:	PAD085690592
Waste Code:	D008 - LEAD 5.0 MG/L TCLP
Quantity:	27020
Units:	P - Pounds
Number of Containers:	001
Container Type:	CM - Metal boxes, cases, roll-offs
Handling Method:	L Landfill.
Specific Gravity:	100
Year:	96

Document ID:	PAE5090691
Manifest Status:	Completed copy
Trans1 State ID:	PAAH0176
Trans2 State ID:	Not reported
Generator Ship Date:	960510
Trans1 Recv Date:	960510
Trans2 Recv Date:	Not reported
TSD Site Recv Date:	960510
Part A Recv Date:	Not reported
Part B Recv Date:	960521
Generator EPA ID:	NYR000011544
Trans1 EPA ID:	PAD146714878
Trans2 EPA ID:	Not reported
TSDF ID:	PAD085690592
Waste Code:	D008 - LEAD 5.0 MG/L TCLP

DAVIDSON PIPE SUPPLY CO INC (Continued) **1001028922**

Quantity:	48160
Units:	P - Pounds
Number of Containers:	001
Container Type:	DT - Dump trucks
Handling Method:	L Landfill.
Specific Gravity:	100
Year:	96

Document ID:	PAE4407211
Manifest Status:	Completed copy
Trans1 State ID:	PAAH0295
Trans2 State ID:	Not reported
Generator Ship Date:	960131
Trans1 Recv Date:	960131
Trans2 Recv Date:	Not reported
TSD Site Recv Date:	960206
Part A Recv Date:	960313
Part B Recv Date:	960222
Generator EPA ID:	NYR000011544
Trans1 EPA ID:	OHD068913409
Trans2 EPA ID:	Not reported
TSDF ID:	PAD085690592
Waste Code:	D008 - LEAD 5.0 MG/L TCLP
Quantity:	48400
Units:	P - Pounds
Number of Containers:	001
Container Type:	DT - Dump trucks
Handling Method:	L Landfill.
Specific Gravity:	100
Year:	96

Document ID:	PAE4407222
Manifest Status:	Completed copy
Trans1 State ID:	PAAH0295
Trans2 State ID:	Not reported
Generator Ship Date:	960131
Trans1 Recv Date:	960131
Trans2 Recv Date:	Not reported
TSD Site Recv Date:	960206
Part A Recv Date:	960313
Part B Recv Date:	960222
Generator EPA ID:	NYR000011544
Trans1 EPA ID:	OHD068913409
Trans2 EPA ID:	Not reported
TSDF ID:	PAD085690592
Waste Code:	D008 - LEAD 5.0 MG/L TCLP
Quantity:	54600
Units:	P - Pounds
Number of Containers:	001
Container Type:	DT - Dump trucks
Handling Method:	L Landfill.
Specific Gravity:	100
Year:	96

DAVIDSON PIPE SUPPLY CO INC (Continued) **1001028922**

Document ID:	PAE5090665
Manifest Status:	Completed copy
Trans1 State ID:	PAAH0176
Trans2 State ID:	Not reported
Generator Ship Date:	960510
Trans1 Recv Date:	960510
Trans2 Recv Date:	Not reported
TSD Site Recv Date:	960510
Part A Recv Date:	Not reported
Part B Recv Date:	960521
Generator EPA ID:	NYR000011544
Trans1 EPA ID:	PAD146714878
Trans2 EPA ID:	Not reported
TSDF ID:	PAD085690592
Waste Code:	D008 - LEAD 5.0 MG/L TCLP
Quantity:	53140
Units:	P - Pounds
Number of Containers:	001
Container Type:	DT - Dump trucks
Handling Method:	L Landfill.
Specific Gravity:	100
Year:	96

Document ID:	PAE5090676
Manifest Status:	Completed copy
Trans1 State ID:	PAAH0176
Trans2 State ID:	Not reported
Generator Ship Date:	960510
Trans1 Recv Date:	960510
Trans2 Recv Date:	Not reported
TSD Site Recv Date:	960510
Part A Recv Date:	Not reported
Part B Recv Date:	960521
Generator EPA ID:	NYR000011544
Trans1 EPA ID:	PAD146714878
Trans2 EPA ID:	Not reported
TSDF ID:	PAD085690592
Waste Code:	D008 - LEAD 5.0 MG/L TCLP
Quantity:	49400
Units:	P - Pounds
Number of Containers:	001
Container Type:	DT - Dump trucks
Handling Method:	L Landfill.
Specific Gravity:	100
Year:	96

Document ID:	PAE5090702
Manifest Status:	Completed copy
Trans1 State ID:	PAAH0176
Trans2 State ID:	Not reported
Generator Ship Date:	960510
Trans1 Recv Date:	960510
Trans2 Recv Date:	Not reported
TSD Site Recv Date:	960510
Part A Recv Date:	Not reported

DAVIDSON PIPE SUPPLY CO INC (Continued) **1001028922**

Part B Recv Date:	960521
Generator EPA ID:	NYR000011544
Trans1 EPA ID:	PAD146714878
Trans2 EPA ID:	Not reported
TSDF ID:	PAD085690592
Waste Code:	D008 - LEAD 5.0 MG/L TCLP
Quantity:	48060
Units:	P - Pounds
Number of Containers:	001
Container Type:	DT - Dump trucks
Handling Method:	L Landfill.
Specific Gravity:	100
Year:	96

Document ID:	PAE5090713
Manifest Status:	Completed copy
Trans1 State ID:	71454JNY
Trans2 State ID:	Not reported
Generator Ship Date:	960513
Trans1 Recv Date:	960513
Trans2 Recv Date:	Not reported
TSD Site Recv Date:	960513
Part A Recv Date:	Not reported
Part B Recv Date:	960528
Generator EPA ID:	NYR000011544
Trans1 EPA ID:	NYD986969947
Trans2 EPA ID:	Not reported
TSDF ID:	PAD085690592
Waste Code:	D008 - LEAD 5.0 MG/L TCLP
Quantity:	50340
Units:	P - Pounds
Number of Containers:	001
Container Type:	DT - Dump trucks
Handling Method:	L Landfill.
Specific Gravity:	100
Year:	96

Document ID:	PAE6007746
Manifest Status:	Completed copy
Trans1 State ID:	PAAH0317
Trans2 State ID:	Not reported
Generator Ship Date:	960513
Trans1 Recv Date:	960513
Trans2 Recv Date:	Not reported
TSD Site Recv Date:	960513
Part A Recv Date:	Not reported
Part B Recv Date:	960528
Generator EPA ID:	NYR000011544
Trans1 EPA ID:	PAD982661381
Trans2 EPA ID:	Not reported
TSDF ID:	PAD085690592
Waste Code:	D008 - LEAD 5.0 MG/L TCLP
Quantity:	45180
Units:	P - Pounds
Number of Containers:	001

DAVIDSON PIPE SUPPLY CO INC (Continued) **1001028922**

Container Type:	DT - Dump trucks
Handling Method:	L Landfill.
Specific Gravity:	100
Year:	96

Document ID:	PAE6007691
Manifest Status:	Completed copy
Trans1 State ID:	PAAH0317
Trans2 State ID:	Not reported
Generator Ship Date:	960513
Trans1 Recv Date:	960513
Trans2 Recv Date:	Not reported
TSD Site Recv Date:	960514
Part A Recv Date:	Not reported
Part B Recv Date:	960528
Generator EPA ID:	NYR000011544
Trans1 EPA ID:	PAD982661381
Trans2 EPA ID:	Not reported
TSDF ID:	PAD085690592
Waste Code:	D008 - LEAD 5.0 MG/L TCLP
Quantity:	30040
Units:	P - Pounds
Number of Containers:	001
Container Type:	DT - Dump trucks
Handling Method:	L Landfill.
Specific Gravity:	100
Year:	96

Click this hyperlink while viewing on your computer to access
11 additional NY_MANIFEST: record(s) in the EDR Site Report.

AD267 **990 THIRD AVE** **NY LTANKS** **S103238598**
SSE **990 THIRD AVE** **N/A**
1/8-1/4 **BROOKLYN, NY**
0.146 mi.
770 ft. **Site 2 of 5 in cluster AD**

Relative:
Higher

Actual:
16 ft.

LTANKS:

Site ID:	175589
Spill Number/Closed Date:	9510315 / 2/15/2006
Spill Date:	11/16/1995
Spill Cause:	Tank Failure
Spill Source:	Commercial/Industrial
Spill Class:	Known release that creates potential for fire or hazard. DEC Response. Willing Responsible Party. Corrective action taken.
Cleanup Ceased:	Not reported
Cleanup Meets Standard:	False
SWIS:	2401
Investigator:	JCGRATHW
Referred To:	Not reported
Reported to Dept:	11/16/1995
CID:	297
Water Affected:	Not reported
Spill Notifier:	Local Agency
Last Inspection:	Not reported
Recommended Penalty:	False
UST Involvement:	False

990 THIRD AVE (Continued) **S103238598**

Remediation Phase: 0
Date Entered In Computer: 11/16/1995
Spill Record Last Update: 2/24/2006
Spiller Name: PETER DAVIDSON
Spiller Company: DAVIDSON PIPE SUPPLY
Spiller Address: 5002 2D AVE
Spiller City,St,Zip: BROOKLYN, NY 11232-
Spiller County: 001
Spiller Contact: AL GULUM
Spiller Phone: (516) 221-7500
Spiller Extention: Not reported
DEC Region: 2
DER Facility ID: 147618
DEC Memo: 8/15/05 - Haggerty - spoke with Kathy from Soil Mechanics (516)-221-7500 on 7/15/05. She is trying to locate the file and will call back when and if she does. All other contact info is outdated. ----requires additional info, site visit11/22/05, SA: No PBS record found. Can not find the property records in the property shark. Address found on google. Talked to Kathy, she told me that as far she remember this spill has been closed by DEC. She will fax me a copy if found.12/19/2005: No record found in remediation database. Spill remains open. Need to find the owner. (Sadique) 01/04/2006: As per property shark present owner is Costco Wholesale Corp. The property have multiple alternate address. (Sadique)02/15/06 - DEC lead changed to Grathwol. Performed site visit. Davidson Pipe Supply is no longer at this address. Tenant spoke to me on the phone and gave me permission to inspect the basement of his new business. No oil fumes, basement refinished. Business is on gas heat. New slab floor, no oil stains on walls or floor. Floor drain had water in it, no oil product or sheen. New business: K.C. Products, Ltd. (Kitchen counters, moulding, etc.)
Remarks: COMPLAINANTS COMPANY WAS CONTRACTED TO REMOVED THREE TANKS OUT OF THE GROUND AND TWO TANKS WERE DISCOVERED TO HAVE BEEN LEAKING FOR AN UNDETERMINED AMOUNT OF TIME,BOTH TANKS HELD 4,000 GALS - TANKS HAVE BEEN REMOVED FROM THE GROUND AND CLEAN UP WILL BEGIN TOMORROW

Material:
Site ID: 175589
Operable Unit ID: 1020837
Operable Unit: 01
Material ID: 361240
Material Code: 0001A
Material Name: #2 Fuel Oil
Case No.: Not reported
Material FA: Petroleum
Quantity: 0
Units: Gallons
Recovered: No
Resource Affected: Not reported
Oxygenate: False

Tank Test:

AE268 **VAULT 2905** **NY Spills** **S104787030**
East **I/F/O 840 3RD AVE** **N/A**
1/8-1/4 **BROOKLYN, NY**
0.146 mi.
771 ft. **Site 1 of 13 in cluster AE**

Relative:
Higher

Actual:
13 ft.

SPILLS:

Facility ID:	0004267
Facility Type:	ER
DER Facility ID:	208270
Site ID:	254278
DEC Region:	2
Spill Date:	7/10/2000
Spill Number/Closed Date:	0004267 / 10/17/2001
Spill Cause:	Unknown
Spill Class:	Known release with minimal potential for fire or hazard. DEC Response. Willing Responsible Party. Corrective action taken.
SWIS:	2401
Investigator:	JHOCONNE
Referred To:	Not reported
Reported to Dept:	7/10/2000
CID:	389
Water Affected:	Not reported
Spill Source:	Unknown
Spill Notifier:	Affected Persons
Cleanup Ceased:	Not reported
Cleanup Meets Std:	False
Last Inspection:	Not reported
Recommended Penalty:	False
UST Trust:	False
Remediation Phase:	0
Date Entered In Computer:	7/10/2000
Spill Record Last Update:	10/17/2001
Spiller Name:	UNKNOWN
Spiller Company:	UNKNOWN
Spiller Address:	UNKNOWN
Spiller City,St,Zip:	UNKNOWN, NY
Spiller Company:	999
Contact Name:	CALLER
Contact Phone:	Not reported
DEC Memo:	Prior to Sept, 2004 data translation this spill Lead_DEC Field was "O'CONNELL"Con Ed e2mis Notes:7/10/00 On location to remove transformer. 1gal unknown oil on 150gal water. Historical records from 4/24/99 show 46ppm PCB. Pressure testing. Transformer does not hold pressure and is below minimum. Cleanup to be done as 50-499ppm. Transformer reads 445gal. Tanker pumped 455gal.Water is entering V2905 from adjacent vault V3471 from a hole at bottom of structure which had been capped but came off.Sample returned 66ppm PCB. Found a drain in structure. No signs of oil in drain. Cemented drain.CLeanup completed by double washing with slix. Liquids removed by tanker, solids by barrels. Leaking transformer was removed.
Remarks:	CALLER REPORTING A SPILL OF MATERIAL FROM AN UNK SOURCE CONED#132283 SAMPLES TAKEN CLEAN UP PENDING LAB RESULTS NO CALLBACK NECESSARY ON 150 GAL OF WATER

Material:

Site ID:	254278
Operable Unit ID:	825487
Operable Unit:	01
Material ID:	560501

VAULT 2905 (Continued) **S104787030**

Material Code:	0066A
Material Name:	UNKNOWN PETROLEUM
Case No.:	Not reported
Material FA:	Petroleum
Quantity:	1
Units:	Gallons
Recovered:	No
Resource Affected:	Not reported
Oxygenate:	False

Tank Test:

Z269 **COSTCO WHOLESALE #318** **NY MANIFEST** **S112818278**
SSE **976 3RD AVE** **N/A**
1/8-1/4 **BROOKLYN, NY 11232**
0.147 mi.
777 ft. **Site 4 of 8 in cluster Z**

Relative:
Higher

Actual:
16 ft.

NY MANIFEST:

EPA ID:	NYR000030353
Country:	USA
Mailing Name:	COSTCO WHOLESALE #318
Mailing Contact:	COSTCO WHOLESALE #318
Mailing Address:	976 3RD AVE
Mailing Address 2:	Not reported
Mailing City:	BROOKLYN
Mailing State:	NY
Mailing Zip:	11232
Mailing Zip4:	Not reported
Mailing Country:	USA
Mailing Phone:	Not reported

Document ID:	Not reported
Manifest Status:	Not reported
Trans1 State ID:	CTD983872698
Trans2 State ID:	NJR000063677
Generator Ship Date:	2012-10-01
Trans1 Recv Date:	2012-10-01
Trans2 Recv Date:	2012-10-16
TSD Site Recv Date:	2012-10-19
Part A Recv Date:	Not reported
Part B Recv Date:	Not reported
Generator EPA ID:	NYR000030353
Trans1 EPA ID:	Not reported
Trans2 EPA ID:	Not reported
TSDF ID:	INR000110197
Waste Code:	Not reported
Quantity:	85.0
Units:	P - Pounds
Number of Containers:	3.0
Container Type:	CF - Fiber or plastic boxes, cartons
Handling Method:	L Landfill.
Specific Gravity:	1.0
Year:	2012
Manifest Tracking Num:	005429004FLE

COSTCO WHOLESALE #318 (Continued) **S112818278**

Import Ind:	N
Export Ind:	N
Discr Quantity Ind:	N
Discr Type Ind:	N
Discr Residue Ind:	N
Discr Partial Reject Ind:	N
Discr Full Reject Ind:	N
Manifest Ref Num:	Not reported
Alt Fac RCRA Id:	Not reported
Alt Fac Sign Date:	Not reported
Mgmt Method Type Code:	H141

Document ID:	Not reported
Manifest Status:	Not reported
Trans1 State ID:	CTD983872698
Trans2 State ID:	NJR000063677
Generator Ship Date:	2012-10-01
Trans1 Recv Date:	2012-10-01
Trans2 Recv Date:	2012-10-16
TSD Site Recv Date:	2012-10-19
Part A Recv Date:	Not reported
Part B Recv Date:	Not reported
Generator EPA ID:	NYR000030353
Trans1 EPA ID:	Not reported
Trans2 EPA ID:	Not reported
TSDF ID:	INR000110197
Waste Code:	Not reported
Quantity:	1.0
Units:	P - Pounds
Number of Containers:	1.0
Container Type:	CF - Fiber or plastic boxes, cartons
Handling Method:	L Landfill.
Specific Gravity:	1.0
Year:	2012
Manifest Tracking Num:	005429004FLE
Import Ind:	N
Export Ind:	N
Discr Quantity Ind:	N
Discr Type Ind:	N
Discr Residue Ind:	N
Discr Partial Reject Ind:	N
Discr Full Reject Ind:	N
Manifest Ref Num:	Not reported
Alt Fac RCRA Id:	Not reported
Alt Fac Sign Date:	Not reported
Mgmt Method Type Code:	H141

Document ID:	Not reported
Manifest Status:	Not reported
Trans1 State ID:	CTD983872698
Trans2 State ID:	NJD054126164
Generator Ship Date:	09-May-2013 00:00:00
Trans1 Recv Date:	09-May-2013 00:00:00
Trans2 Recv Date:	10-May-2013 00:00:00
TSD Site Recv Date:	15-May-2013 00:00:00

COSTCO WHOLESALE #318 (Continued) **S112818278**

Part A Recv Date:	Not reported
Part B Recv Date:	Not reported
Generator EPA ID:	NYR000030353
Trans1 EPA ID:	Not reported
Trans2 EPA ID:	Not reported
TSDF ID:	INR000110197
Waste Code:	Not reported
Quantity:	60
Units:	P - Pounds
Number of Containers:	2
Container Type:	CF - Fiber or plastic boxes, cartons
Handling Method:	L Landfill.
Specific Gravity:	1
Year:	2013
Manifest Tracking Num:	005519062FLE
Import Ind:	N
Export Ind:	N
Discr Quantity Ind:	N
Discr Type Ind:	N
Discr Residue Ind:	N
Discr Partial Reject Ind:	N
Discr Full Reject Ind:	N
Manifest Ref Num:	Not reported
Alt Fac RCRA Id:	Not reported
Alt Fac Sign Date:	Not reported
Mgmt Method Type Code:	H141

Document ID:	Not reported
Manifest Status:	Not reported
Trans1 State ID:	CTD983872698
Trans2 State ID:	NJD054126164
Generator Ship Date:	09-May-2013 00:00:00
Trans1 Recv Date:	09-May-2013 00:00:00
Trans2 Recv Date:	10-May-2013 00:00:00
TSD Site Recv Date:	15-May-2013 00:00:00
Part A Recv Date:	Not reported
Part B Recv Date:	Not reported
Generator EPA ID:	NYR000030353
Trans1 EPA ID:	Not reported
Trans2 EPA ID:	Not reported
TSDF ID:	INR000110197
Waste Code:	Not reported
Quantity:	91
Units:	P - Pounds
Number of Containers:	3
Container Type:	CF - Fiber or plastic boxes, cartons
Handling Method:	L Landfill.
Specific Gravity:	1
Year:	2013
Manifest Tracking Num:	005519062FLE
Import Ind:	N
Export Ind:	N
Discr Quantity Ind:	N
Discr Type Ind:	N
Discr Residue Ind:	N
Discr Partial Reject Ind:	N

COSTCO WHOLESALE #318 (Continued) **S112818278**

Discr Full Reject Ind:	N
Manifest Ref Num:	Not reported
Alt Fac RCRA Id:	Not reported
Alt Fac Sign Date:	Not reported
Mgmt Method Type Code:	H141

Document ID:	Not reported
Manifest Status:	Not reported
Trans1 State ID:	CTD983872698
Trans2 State ID:	NJD054126164
Generator Ship Date:	09-May-2013 00:00:00
Trans1 Recv Date:	09-May-2013 00:00:00
Trans2 Recv Date:	10-May-2013 00:00:00
TSD Site Recv Date:	15-May-2013 00:00:00
Part A Recv Date:	Not reported
Part B Recv Date:	Not reported
Generator EPA ID:	NYR000030353
Trans1 EPA ID:	Not reported
Trans2 EPA ID:	Not reported
TSDF ID:	INR000110197
Waste Code:	Not reported
Quantity:	58
Units:	P - Pounds
Number of Containers:	3
Container Type:	CF - Fiber or plastic boxes, cartons
Handling Method:	L Landfill.
Specific Gravity:	1
Year:	2013
Manifest Tracking Num:	005519062FLE
Import Ind:	N
Export Ind:	N
Discr Quantity Ind:	N
Discr Type Ind:	N
Discr Residue Ind:	N
Discr Partial Reject Ind:	N
Discr Full Reject Ind:	N
Manifest Ref Num:	Not reported
Alt Fac RCRA Id:	Not reported
Alt Fac Sign Date:	Not reported
Mgmt Method Type Code:	H141

Document ID:	Not reported
Manifest Status:	Not reported
Trans1 State ID:	CTD983872698
Trans2 State ID:	NJD054126164
Generator Ship Date:	09-May-2013 00:00:00
Trans1 Recv Date:	09-May-2013 00:00:00
Trans2 Recv Date:	10-May-2013 00:00:00
TSD Site Recv Date:	15-May-2013 00:00:00
Part A Recv Date:	Not reported
Part B Recv Date:	Not reported
Generator EPA ID:	NYR000030353
Trans1 EPA ID:	Not reported
Trans2 EPA ID:	Not reported
TSDF ID:	INR000110197

COSTCO WHOLESALE #318 (Continued) **S112818278**

Waste Code:	Not reported
Quantity:	16
Units:	P - Pounds
Number of Containers:	1
Container Type:	CF - Fiber or plastic boxes, cartons
Handling Method:	L Landfill.
Specific Gravity:	1
Year:	2013
Manifest Tracking Num:	005519062FLE
Import Ind:	N
Export Ind:	N
Discr Quantity Ind:	N
Discr Type Ind:	N
Discr Residue Ind:	N
Discr Partial Reject Ind:	N
Discr Full Reject Ind:	N
Manifest Ref Num:	Not reported
Alt Fac RCRA Id:	Not reported
Alt Fac Sign Date:	Not reported
Mgmt Method Type Code:	H141

Document ID:	Not reported
Manifest Status:	Not reported
Trans1 State ID:	CTD983872698
Trans2 State ID:	NJD054126164
Generator Ship Date:	09-May-2013 00:00:00
Trans1 Recv Date:	09-May-2013 00:00:00
Trans2 Recv Date:	10-May-2013 00:00:00
TSD Site Recv Date:	15-May-2013 00:00:00
Part A Recv Date:	Not reported
Part B Recv Date:	Not reported
Generator EPA ID:	NYR000030353
Trans1 EPA ID:	Not reported
Trans2 EPA ID:	Not reported
TSDF ID:	INR000110197
Waste Code:	Not reported
Quantity:	1.04
Units:	P - Pounds
Number of Containers:	1
Container Type:	CF - Fiber or plastic boxes, cartons
Handling Method:	L Landfill.
Specific Gravity:	1
Year:	2013
Manifest Tracking Num:	005519062FLE
Import Ind:	N
Export Ind:	N
Discr Quantity Ind:	N
Discr Type Ind:	N
Discr Residue Ind:	N
Discr Partial Reject Ind:	N
Discr Full Reject Ind:	N
Manifest Ref Num:	Not reported
Alt Fac RCRA Id:	Not reported
Alt Fac Sign Date:	Not reported
Mgmt Method Type Code:	H141

COSTCO WHOLESALE #318 (Continued) **S112818278**

Document ID:	Not reported
Manifest Status:	Not reported
Trans1 State ID:	CTD983872698
Trans2 State ID:	NJD054126164
Generator Ship Date:	22-Mar-2013 00:00:00
Trans1 Recv Date:	22-Mar-2013 00:00:00
Trans2 Recv Date:	28-Mar-2013 00:00:00
TSD Site Recv Date:	04-Apr-2013 00:00:00
Part A Recv Date:	Not reported
Part B Recv Date:	Not reported
Generator EPA ID:	NYR000030353
Trans1 EPA ID:	Not reported
Trans2 EPA ID:	Not reported
TSDF ID:	INR000110197
Waste Code:	Not reported
Quantity:	11
Units:	P - Pounds
Number of Containers:	1
Container Type:	CF - Fiber or plastic boxes, cartons
Handling Method:	L Landfill.
Specific Gravity:	1
Year:	2013
Manifest Tracking Num:	005534386FLE
Import Ind:	N
Export Ind:	N
Discr Quantity Ind:	N
Discr Type Ind:	N
Discr Residue Ind:	N
Discr Partial Reject Ind:	N
Discr Full Reject Ind:	N
Manifest Ref Num:	Not reported
Alt Fac RCRA Id:	Not reported
Alt Fac Sign Date:	Not reported
Mgmt Method Type Code:	H141

Document ID:	Not reported
Manifest Status:	Not reported
Trans1 State ID:	CTD983872698
Trans2 State ID:	NJD054126164
Generator Ship Date:	22-Mar-2013 00:00:00
Trans1 Recv Date:	22-Mar-2013 00:00:00
Trans2 Recv Date:	28-Mar-2013 00:00:00
TSD Site Recv Date:	04-Apr-2013 00:00:00
Part A Recv Date:	Not reported
Part B Recv Date:	Not reported
Generator EPA ID:	NYR000030353
Trans1 EPA ID:	Not reported
Trans2 EPA ID:	Not reported
TSDF ID:	INR000110197
Waste Code:	Not reported
Quantity:	1
Units:	P - Pounds
Number of Containers:	1
Container Type:	CF - Fiber or plastic boxes, cartons
Handling Method:	L Landfill.
Specific Gravity:	1

COSTCO WHOLESALE #318 (Continued) **S112818278**

Year:	2013
Manifest Tracking Num:	005534386FLE
Import Ind:	N
Export Ind:	N
Discr Quantity Ind:	N
Discr Type Ind:	N
Discr Residue Ind:	N
Discr Partial Reject Ind:	N
Discr Full Reject Ind:	N
Manifest Ref Num:	Not reported
Alt Fac RCRA Id:	Not reported
Alt Fac Sign Date:	Not reported
Mgmt Method Type Code:	H141

Document ID:	Not reported
Manifest Status:	Not reported
Trans1 State ID:	CTD983872698
Trans2 State ID:	NJR000063677
Generator Ship Date:	19-Jul-2013 00:00:00
Trans1 Recv Date:	19-Jul-2013 00:00:00
Trans2 Recv Date:	22-Jul-2013 00:00:00
TSD Site Recv Date:	01-Aug-2013 00:00:00
Part A Recv Date:	Not reported
Part B Recv Date:	Not reported
Generator EPA ID:	NYR000030353
Trans1 EPA ID:	Not reported
Trans2 EPA ID:	Not reported
TSDF ID:	INR000110197
Waste Code:	Not reported
Quantity:	15
Units:	P - Pounds
Number of Containers:	1
Container Type:	BA - Burlap, plastic, paper bags
Handling Method:	L Landfill.
Specific Gravity:	1
Year:	2013
Manifest Tracking Num:	006254148FLE
Import Ind:	N
Export Ind:	N
Discr Quantity Ind:	N
Discr Type Ind:	N
Discr Residue Ind:	N
Discr Partial Reject Ind:	N
Discr Full Reject Ind:	N
Manifest Ref Num:	Not reported
Alt Fac RCRA Id:	Not reported
Alt Fac Sign Date:	Not reported
Mgmt Method Type Code:	H141

Document ID:	Not reported
Manifest Status:	Not reported
Trans1 State ID:	CTD983872698
Trans2 State ID:	NJR000063677
Generator Ship Date:	19-Jul-2013 00:00:00
Trans1 Recv Date:	19-Jul-2013 00:00:00

COSTCO WHOLESALE #318 (Continued) **S112818278**

Trans2 Recv Date:	22-Jul-2013 00:00:00
TSD Site Recv Date:	01-Aug-2013 00:00:00
Part A Recv Date:	Not reported
Part B Recv Date:	Not reported
Generator EPA ID:	NYR000030353
Trans1 EPA ID:	Not reported
Trans2 EPA ID:	Not reported
TSDF ID:	INR000110197
Waste Code:	Not reported
Quantity:	1
Units:	P - Pounds
Number of Containers:	1
Container Type:	CF - Fiber or plastic boxes, cartons
Handling Method:	L Landfill.
Specific Gravity:	1
Year:	2013
Manifest Tracking Num:	006254148FLE
Import Ind:	N
Export Ind:	N
Discr Quantity Ind:	N
Discr Type Ind:	N
Discr Residue Ind:	N
Discr Partial Reject Ind:	N
Discr Full Reject Ind:	N
Manifest Ref Num:	Not reported
Alt Fac RCRA Id:	Not reported
Alt Fac Sign Date:	Not reported
Mgmt Method Type Code:	H141

Document ID:	Not reported
Manifest Status:	Not reported
Trans1 State ID:	CTD983872698
Trans2 State ID:	NJR000063677
Generator Ship Date:	29-Aug-2013 00:00:00
Trans1 Recv Date:	29-Aug-2013 00:00:00
Trans2 Recv Date:	06-Sep-2013 00:00:00
TSD Site Recv Date:	16-Sep-2013 00:00:00
Part A Recv Date:	Not reported
Part B Recv Date:	Not reported
Generator EPA ID:	NYR000030353
Trans1 EPA ID:	Not reported
Trans2 EPA ID:	Not reported
TSDF ID:	INR000110197
Waste Code:	Not reported
Quantity:	45
Units:	P - Pounds
Number of Containers:	2
Container Type:	BA - Burlap, plastic, paper bags
Handling Method:	L Landfill.
Specific Gravity:	1
Year:	2013
Manifest Tracking Num:	006254237FLE
Import Ind:	N
Export Ind:	N
Discr Quantity Ind:	N
Discr Type Ind:	N

COSTCO WHOLESALE #318 (Continued) **S112818278**

Discr Residue Ind:	N
Discr Partial Reject Ind:	N
Discr Full Reject Ind:	N
Manifest Ref Num:	Not reported
Alt Fac RCRA Id:	Not reported
Alt Fac Sign Date:	Not reported
Mgmt Method Type Code:	H141

Document ID:	Not reported
Manifest Status:	Not reported
Trans1 State ID:	CTD983872698
Trans2 State ID:	NJR000063677
Generator Ship Date:	29-Aug-2013 00:00:00
Trans1 Recv Date:	29-Aug-2013 00:00:00
Trans2 Recv Date:	06-Sep-2013 00:00:00
TSD Site Recv Date:	16-Sep-2013 00:00:00
Part A Recv Date:	Not reported
Part B Recv Date:	Not reported
Generator EPA ID:	NYR000030353
Trans1 EPA ID:	Not reported
Trans2 EPA ID:	Not reported
TSDF ID:	INR000110197
Waste Code:	Not reported
Quantity:	93
Units:	P - Pounds
Number of Containers:	2
Container Type:	BA - Burlap, plastic, paper bags
Handling Method:	L Landfill.
Specific Gravity:	1
Year:	2013
Manifest Tracking Num:	006254237FLE
Import Ind:	N
Export Ind:	N
Discr Quantity Ind:	N
Discr Type Ind:	N
Discr Residue Ind:	N
Discr Partial Reject Ind:	N
Discr Full Reject Ind:	N
Manifest Ref Num:	Not reported
Alt Fac RCRA Id:	Not reported
Alt Fac Sign Date:	Not reported
Mgmt Method Type Code:	H141

Document ID:	Not reported
Manifest Status:	Not reported
Trans1 State ID:	CTD983872698
Trans2 State ID:	NJR000063677
Generator Ship Date:	29-Aug-2013 00:00:00
Trans1 Recv Date:	29-Aug-2013 00:00:00
Trans2 Recv Date:	06-Sep-2013 00:00:00
TSD Site Recv Date:	16-Sep-2013 00:00:00
Part A Recv Date:	Not reported
Part B Recv Date:	Not reported
Generator EPA ID:	NYR000030353
Trans1 EPA ID:	Not reported

COSTCO WHOLESALE #318 (Continued) **S112818278**

Trans2 EPA ID:	Not reported
TSDF ID:	INR000110197
Waste Code:	Not reported
Quantity:	55
Units:	P - Pounds
Number of Containers:	2
Container Type:	BA - Burlap, plastic, paper bags
Handling Method:	L Landfill.
Specific Gravity:	1
Year:	2013
Manifest Tracking Num:	006254237FLE
Import Ind:	N
Export Ind:	N
Discr Quantity Ind:	N
Discr Type Ind:	N
Discr Residue Ind:	N
Discr Partial Reject Ind:	N
Discr Full Reject Ind:	N
Manifest Ref Num:	Not reported
Alt Fac RCRA Id:	Not reported
Alt Fac Sign Date:	Not reported
Mgmt Method Type Code:	H141

Document ID:	Not reported
Manifest Status:	Not reported
Trans1 State ID:	CTD983872698
Trans2 State ID:	NJR000063677
Generator Ship Date:	29-Aug-2013 00:00:00
Trans1 Recv Date:	29-Aug-2013 00:00:00
Trans2 Recv Date:	06-Sep-2013 00:00:00
TSD Site Recv Date:	16-Sep-2013 00:00:00
Part A Recv Date:	Not reported
Part B Recv Date:	Not reported
Generator EPA ID:	NYR000030353
Trans1 EPA ID:	Not reported
Trans2 EPA ID:	Not reported
TSDF ID:	INR000110197
Waste Code:	Not reported
Quantity:	1
Units:	P - Pounds
Number of Containers:	1
Container Type:	CF - Fiber or plastic boxes, cartons
Handling Method:	L Landfill.
Specific Gravity:	1
Year:	2013
Manifest Tracking Num:	006254237FLE
Import Ind:	N
Export Ind:	N
Discr Quantity Ind:	N
Discr Type Ind:	N
Discr Residue Ind:	N
Discr Partial Reject Ind:	N
Discr Full Reject Ind:	N
Manifest Ref Num:	Not reported
Alt Fac RCRA Id:	Not reported
Alt Fac Sign Date:	Not reported

COSTCO WHOLESALE #318 (Continued) **S112818278**

Mgmt Method Type Code: H141

Document ID: Not reported
Manifest Status: Not reported
Trans1 State ID: CTD983872698
Trans2 State ID: NJD054126164
Generator Ship Date: 09-May-2013 00:00:00
Trans1 Recv Date: 09-May-2013 00:00:00
Trans2 Recv Date: 10-May-2013 00:00:00
TSD Site Recv Date: 15-May-2013 00:00:00
Part A Recv Date: Not reported
Part B Recv Date: Not reported
Generator EPA ID: NYR000030353
Trans1 EPA ID: Not reported
Trans2 EPA ID: Not reported
TSDF ID: INR000110197
Waste Code: Not reported
Quantity: 58
Units: P - Pounds
Number of Containers: 3
Container Type: CF - Fiber or plastic boxes, cartons
Handling Method: L Landfill.
Specific Gravity: 1
Year: 2013
Manifest Tracking Num: 005519062FLE
Import Ind: N
Export Ind: N
Discr Quantity Ind: N
Discr Type Ind: N
Discr Residue Ind: N
Discr Partial Reject Ind: N
Discr Full Reject Ind: N
Manifest Ref Num: Not reported
Alt Fac RCRA Id: Not reported
Alt Fac Sign Date: Not reported
Mgmt Method Type Code: H141

Document ID: Not reported
Manifest Status: Not reported
Trans1 State ID: CTD983872698
Trans2 State ID: NJD054126164
Generator Ship Date: 09-May-2013 00:00:00
Trans1 Recv Date: 09-May-2013 00:00:00
Trans2 Recv Date: 10-May-2013 00:00:00
TSD Site Recv Date: 15-May-2013 00:00:00
Part A Recv Date: Not reported
Part B Recv Date: Not reported
Generator EPA ID: NYR000030353
Trans1 EPA ID: Not reported
Trans2 EPA ID: Not reported
TSDF ID: INR000110197
Waste Code: Not reported
Quantity: 91
Units: P - Pounds
Number of Containers: 3

COSTCO WHOLESALE #318 (Continued) **S112818278**

Container Type:	CF - Fiber or plastic boxes, cartons
Handling Method:	L Landfill.
Specific Gravity:	1
Year:	2013
Manifest Tracking Num:	005519062FLE
Import Ind:	N
Export Ind:	N
Discr Quantity Ind:	N
Discr Type Ind:	N
Discr Residue Ind:	N
Discr Partial Reject Ind:	N
Discr Full Reject Ind:	N
Manifest Ref Num:	Not reported
Alt Fac RCRA Id:	Not reported
Alt Fac Sign Date:	Not reported
Mgmt Method Type Code:	H141

Document ID:	Not reported
Manifest Status:	Not reported
Trans1 State ID:	CTD983872698
Trans2 State ID:	NJD054126164
Generator Ship Date:	09-May-2013 00:00:00
Trans1 Recv Date:	09-May-2013 00:00:00
Trans2 Recv Date:	10-May-2013 00:00:00
TSD Site Recv Date:	15-May-2013 00:00:00
Part A Recv Date:	Not reported
Part B Recv Date:	Not reported
Generator EPA ID:	NYR000030353
Trans1 EPA ID:	Not reported
Trans2 EPA ID:	Not reported
TSDF ID:	INR000110197
Waste Code:	Not reported
Quantity:	60
Units:	P - Pounds
Number of Containers:	2
Container Type:	CF - Fiber or plastic boxes, cartons
Handling Method:	L Landfill.
Specific Gravity:	1
Year:	2013
Manifest Tracking Num:	005519062FLE
Import Ind:	N
Export Ind:	N
Discr Quantity Ind:	N
Discr Type Ind:	N
Discr Residue Ind:	N
Discr Partial Reject Ind:	N
Discr Full Reject Ind:	N
Manifest Ref Num:	Not reported
Alt Fac RCRA Id:	Not reported
Alt Fac Sign Date:	Not reported
Mgmt Method Type Code:	H141

Document ID:	Not reported
Manifest Status:	Not reported
Trans1 State ID:	CTD983872698

COSTCO WHOLESALE #318 (Continued) **S112818278**

Trans2 State ID:	NJD054126164
Generator Ship Date:	09-May-2013 00:00:00
Trans1 Recv Date:	09-May-2013 00:00:00
Trans2 Recv Date:	10-May-2013 00:00:00
TSD Site Recv Date:	15-May-2013 00:00:00
Part A Recv Date:	Not reported
Part B Recv Date:	Not reported
Generator EPA ID:	NYR000030353
Trans1 EPA ID:	Not reported
Trans2 EPA ID:	Not reported
TSDF ID:	INR000110197
Waste Code:	Not reported
Quantity:	16
Units:	P - Pounds
Number of Containers:	1
Container Type:	CF - Fiber or plastic boxes, cartons
Handling Method:	L Landfill.
Specific Gravity:	1
Year:	2013
Manifest Tracking Num:	005519062FLE
Import Ind:	N
Export Ind:	N
Discr Quantity Ind:	N
Discr Type Ind:	N
Discr Residue Ind:	N
Discr Partial Reject Ind:	N
Discr Full Reject Ind:	N
Manifest Ref Num:	Not reported
Alt Fac RCRA Id:	Not reported
Alt Fac Sign Date:	Not reported
Mgmt Method Type Code:	H141

Document ID:	Not reported
Manifest Status:	Not reported
Trans1 State ID:	CTD983872698
Trans2 State ID:	NJD054126164
Generator Ship Date:	09-May-2013 00:00:00
Trans1 Recv Date:	09-May-2013 00:00:00
Trans2 Recv Date:	10-May-2013 00:00:00
TSD Site Recv Date:	15-May-2013 00:00:00
Part A Recv Date:	Not reported
Part B Recv Date:	Not reported
Generator EPA ID:	NYR000030353
Trans1 EPA ID:	Not reported
Trans2 EPA ID:	Not reported
TSDF ID:	INR000110197
Waste Code:	Not reported
Quantity:	1.04
Units:	P - Pounds
Number of Containers:	1
Container Type:	CF - Fiber or plastic boxes, cartons
Handling Method:	L Landfill.
Specific Gravity:	1
Year:	2013
Manifest Tracking Num:	005519062FLE
Import Ind:	N

COSTCO WHOLESALE #318 (Continued) **S112818278**

Export Ind:	N
Discr Quantity Ind:	N
Discr Type Ind:	N
Discr Residue Ind:	N
Discr Partial Reject Ind:	N
Discr Full Reject Ind:	N
Manifest Ref Num:	Not reported
Alt Fac RCRA Id:	Not reported
Alt Fac Sign Date:	Not reported
Mgmt Method Type Code:	H141

Click this hyperlink while viewing on your computer to access
31 additional NY_MANIFEST: record(s) in the EDR Site Report.

Z270 SSE 1/8-1/4 0.147 mi. 777 ft. **COSTCO WHOLESALE #318** **RCRA-LQG FINDS** **1001124762 NYR000030353**
976 3RD AVE
BROOKLYN, NY 11232

Site 5 of 8 in cluster Z

Relative: Higher

Actual: 16 ft.

RCRA-LQG:

Date form received by agency:	09/17/2013
Facility name:	COSTCO WHOLESALE #318
Facility address:	976 3RD AVE BROOKLYN, NY 11232
EPA ID:	NYR000030353
Mailing address:	PO BOX 35005 SEATTLE, WA 98124
Contact:	LISA SIMPSON
Contact address:	PO BOX 35005 SEATTLE, WA 98124
Contact country:	US
Contact telephone:	(425) 313-6275
Contact email:	Not reported
EPA Region:	02
Classification:	Large Quantity Generator
Description:	Handler: generates 1,000 kg or more of hazardous waste during any calendar month; or generates more than 1 kg of acutely hazardous waste during any calendar month; or generates more than 100 kg of any residue or contaminated soil, waste or other debris resulting from the cleanup of a spill, into or on any land or water, of acutely hazardous waste during any calendar month; or generates 1 kg or less of acutely hazardous waste during any calendar month, and accumulates more than 1 kg of acutely hazardous waste at any time; or generates 100 kg or less of any residue or contaminated soil, waste or other debris resulting from the cleanup of a spill, into or on any land or water, of acutely hazardous waste during any calendar month, and accumulates more than 100 kg of that material at any time

Owner/Operator Summary:

Owner/operator name:	COSTCO WHOLESALE CORP
Owner/operator address:	LAKE DR ISSAQUAH, WA 98027
Owner/operator country:	US
Owner/operator telephone:	(425) 313-8100
Legal status:	Private
Owner/Operator Type:	Owner

COSTCO WHOLESALE #318 (Continued) **1001124762**

Owner/Op start date: 11/21/1996
Owner/Op end date: Not reported

Owner/operator name: KARIM ZEFFOUNI
Owner/operator address: Not reported
Not reported
Owner/operator country: US
Owner/operator telephone: Not reported
Legal status: Private
Owner/Operator Type: Operator
Owner/Op start date: 07/01/2009
Owner/Op end date: Not reported

Handler Activities Summary:
U.S. importer of hazardous waste: No
Mixed waste (haz. and radioactive): No
Recycler of hazardous waste: No
Transporter of hazardous waste: No
Treater, storer or disposer of HW: No
Underground injection activity: No
On-site burner exemption: No
Furnace exemption: No
Used oil fuel burner: No
Used oil processor: No
User oil refiner: No
Used oil fuel marketer to burner: No
Used oil Specification marketer: No
Used oil transfer facility: No
Used oil transporter: No

Historical Generators:
Date form received by agency: 01/01/2007
Facility name: COSTCO WHOLESALE #318
Classification: Not a generator, verified

Date form received by agency: 01/01/2006
Facility name: COSTCO WHOLESALE #318
Classification: Not a generator, verified

Date form received by agency: 07/08/1999
Facility name: COSTCO WHOLESALE #318
Classification: Not a generator, verified

Date form received by agency: 10/07/1996
Facility name: COSTCO WHOLESALE #318
Classification: Small Quantity Generator

Hazardous Waste Summary:
Waste code: D001
Waste name: IGNITABLE HAZARDOUS WASTES ARE THOSE WASTES WHICH HAVE A FLASHPOINT OF LESS THAN 140 DEGREES FAHRENHEIT AS DETERMINED BY A PENSKY-MARTENS CLOSED CUP FLASH POINT TESTER. ANOTHER METHOD OF DETERMINING THE FLASH POINT OF A WASTE IS TO REVIEW THE MATERIAL SAFETY DATA SHEET, WHICH CAN BE OBTAINED FROM THE MANUFACTURER OR DISTRIBUTOR OF THE MATERIAL. LACQUER THINNER IS AN EXAMPLE OF A COMMONLY USED SOLVENT WHICH WOULD BE CONSIDERED AS IGNITABLE HAZARDOUS WASTE.

COSTCO WHOLESALE #318 (Continued) **1001124762**

Waste code: D002
Waste name: A WASTE WHICH HAS A PH OF LESS THAN 2 OR GREATER THAN 12.5 IS CONSIDERED TO BE A CORROSIVE HAZARDOUS WASTE. SODIUM HYDROXIDE, A CAUSTIC SOLUTION WITH A HIGH PH, IS OFTEN USED BY INDUSTRIES TO CLEAN OR DEGREASE PARTS. HYDROCHLORIC ACID, A SOLUTION WITH A LOW PH, IS USED BY MANY INDUSTRIES TO CLEAN METAL PARTS PRIOR TO PAINTING. WHEN THESE CAUSTIC OR ACID SOLUTIONS BECOME CONTAMINATED AND MUST BE DISPOSED, THE WASTE WOULD BE A CORROSIVE HAZARDOUS WASTE.

Waste code: D011
Waste name: SILVER

Waste code: P001
Waste name: 2H-1-BENZOPYRAN-2-ONE, 4-HYDROXY-3-(3-OXO-1-PHENYLBUTYL)-, & SALTS, WHEN PRESENT AT CONCENTRATIONS GREATER THAN 0.3%

Waste code: P075
Waste name: NICOTINE, & SALTS

Violation Status: No violations found

FINDS:

Registry ID: 110004529181

Environmental Interest/Information System
RCRAInfo is a national information system that supports the Resource Conservation and Recovery Act (RCRA) program through the tracking of events and activities related to facilities that generate, transport, and treat, store, or dispose of hazardous waste. RCRAInfo allows RCRA program staff to track the notification, permit, compliance, and corrective action activities required under RCRA.

AF271 **NYSDOT** **RCRA NonGen / NLR** **1001961624**
SE **920 3RD AVE** **FINDS** **NYR000084301**
1/8-1/4 **BROOKLYN, NY 11232** **NY MANIFEST**
0.147 mi.
778 ft. **Site 1 of 9 in cluster AF**

Relative:
Higher

Actual:
13 ft.

RCRA NonGen / NLR:
Date form received by agency: 01/01/2007
Facility name: NYSDOT
Facility address: 920 3RD AVE
BROOKLYN, NY 11232
EPA ID: NYR000084301
Mailing address: 3RD AVE
BROOKLYN, NY 11232
Contact: STANLEY MALEK
Contact address: 3RD AVE
BROOKLYN, NY 11232
Contact country: US
Contact telephone: (718) 832-5068
Contact email: Not reported
EPA Region: 02
Classification: Non-Generator
Description: Handler: Non-Generators do not presently generate hazardous waste

NYSDOT (Continued) **1001961624**

Owner/Operator Summary:

Owner/operator name:	NYSDOT
Owner/operator address:	47-40 21ST ST LONG ISLAND CITY, NY 11101
Owner/operator country:	US
Owner/operator telephone:	(718) 482-4790
Legal status:	State
Owner/Operator Type:	Owner
Owner/Op start date:	Not reported
Owner/Op end date:	Not reported

Owner/operator name:	NYSDOT
Owner/operator address:	47-40 21ST ST LONG ISLAND CITY, NY 11101
Owner/operator country:	US
Owner/operator telephone:	(718) 482-4790
Legal status:	State
Owner/Operator Type:	Operator
Owner/Op start date:	Not reported
Owner/Op end date:	Not reported

Handler Activities Summary:

U.S. importer of hazardous waste:	No
Mixed waste (haz. and radioactive):	No
Recycler of hazardous waste:	No
Transporter of hazardous waste:	No
Treater, storer or disposer of HW:	No
Underground injection activity:	No
On-site burner exemption:	No
Furnace exemption:	No
Used oil fuel burner:	No
Used oil processor:	No
User oil refiner:	No
Used oil fuel marketer to burner:	No
Used oil Specification marketer:	No
Used oil transfer facility:	No
Used oil transporter:	No

Historical Generators:

Date form received by agency:	01/01/2006
Facility name:	NYSDOT
Classification:	Not a generator, verified

Date form received by agency:	02/09/2000
Facility name:	NYSDOT
Classification:	Small Quantity Generator

Violation Status: No violations found

FINDS:

Registry ID: 110004561082

Environmental Interest/Information System

RCRAInfo is a national information system that supports the Resource Conservation and Recovery Act (RCRA) program through the tracking of

NYSDOT (Continued) **1001961624**

events and activities related to facilities that generate, transport, and treat, store, or dispose of hazardous waste. RCRAInfo allows RCRA program staff to track the notification, permit, compliance, and corrective action activities required under RCRA.

NY MANIFEST:

EPA ID:	NYR000084301
Country:	USA
Mailing Name:	NYSDOT
Mailing Contact:	TROY GOODE
Mailing Address:	47-40 21ST ST
Mailing Address 2:	Not reported
Mailing City:	LONG ISLAND CITY
Mailing State:	NY
Mailing Zip:	11101
Mailing Zip4:	Not reported
Mailing Country:	USA
Mailing Phone:	718-832-5068

Document ID:	NJA3155152
Manifest Status:	Not reported
Trans1 State ID:	NYD046765574
Trans2 State ID:	Not reported
Generator Ship Date:	06/26/2000
Trans1 Recv Date:	06/26/2000
Trans2 Recv Date:	Not reported
TSD Site Recv Date:	06/29/2000
Part A Recv Date:	Not reported
Part B Recv Date:	Not reported
Generator EPA ID:	NYR000084301
Trans1 EPA ID:	NJD991291105
Trans2 EPA ID:	Not reported
TSDF ID:	S8424
Waste Code:	D008 - LEAD 5.0 MG/L TCLP
Quantity:	03000
Units:	P - Pounds
Number of Containers:	006
Container Type:	DM - Metal drums, barrels
Handling Method:	L Landfill.
Specific Gravity:	01.00
Year:	2000

Document ID:	NJA3189520
Manifest Status:	Not reported
Trans1 State ID:	NYD046765574
Trans2 State ID:	Not reported
Generator Ship Date:	10/30/2000
Trans1 Recv Date:	10/30/2000
Trans2 Recv Date:	Not reported
TSD Site Recv Date:	11/03/2000
Part A Recv Date:	Not reported
Part B Recv Date:	Not reported
Generator EPA ID:	NYR000084301
Trans1 EPA ID:	NJD991291105

NYSDOT (Continued) **1001961624**

Trans2 EPA ID:	Not reported
TSDF ID:	S8424
Waste Code:	D008 - LEAD 5.0 MG/L TCLP
Quantity:	00700
Units:	P - Pounds
Number of Containers:	002
Container Type:	DM - Metal drums, barrels
Handling Method:	L Landfill.
Specific Gravity:	01.00
Year:	2000

V272 **EDR US Hist Auto Stat** **1015683899**
SSE **956 3RD AVE** **N/A**
1/8-1/4 **BROOKLYN, NY 11232**
0.148 mi.
780 ft. **Site 17 of 17 in cluster V**

Relative:
Higher

Actual:
15 ft.

EDR Historical Auto Stations:

Name:	BENGAL AUTO CARE CTR
Year:	2002
Address:	956 3RD AVE

Z273 **TURNING POINT SHELTER** **NY Spills** **S106005999**
SSE **968 3RD AVENUE** **N/A**
1/8-1/4 **BROOKLYN, NY**
0.148 mi.
781 ft. **Site 6 of 8 in cluster Z**

Relative:
Higher

Actual:
16 ft.

SPILLS:

Facility ID:	0204365
Facility Type:	ER
DER Facility ID:	149637
Site ID:	178156
DEC Region:	2
Spill Date:	7/26/2002
Spill Number/Closed Date:	0204365 / 7/29/2002
Spill Cause:	Unknown
Spill Class:	Known release with minimal potential for fire or hazard. DEC Response. Willing Responsible Party. Corrective action taken.
SWIS:	2401
Investigator:	JBVOUGHT
Referred To:	Not reported
Reported to Dept:	7/26/2002
CID:	365
Water Affected:	Not reported
Spill Source:	Institutional, Educational, Gov., Other
Spill Notifier:	Local Agency
Cleanup Ceased:	Not reported
Cleanup Meets Std:	False
Last Inspection:	Not reported
Recommended Penalty:	False
UST Trust:	False
Remediation Phase:	0
Date Entered In Computer:	7/26/2002
Spill Record Last Update:	10/29/2003
Spiller Name:	Not reported

TURNING POINT SHELTER (Continued) **S106005999**

Spiller Company: TURNING POINT SHELTER
Spiller Address: 968 3RD AVENUE
Spiller City,St,Zip: BROOKLYN, NY
Spiller Company: 001
Contact Name: Not reported
Contact Phone: Not reported
DEC Memo: Prior to Sept, 2004 data translation this spill Lead_DEC Field was "VOUGHT"7/29/2002-VOUGHT-Site visit by Krimgold on 7/26/2002. Spill source was 55 gallon drum of cooking grease which was poured ontop of a manway in street (referred to DEP on 7/29). Spill closed by Vought.
Remarks: cooking oil in the street - some sand has been put down

Material:
Site ID: 178156
Operable Unit ID: 855513
Operable Unit: 01
Material ID: 518618
Material Code: 0046A
Material Name: COOKING GREASE
Case No.: Not reported
Material FA: Other
Quantity: 40
Units: Gallons
Recovered: No
Resource Affected: Not reported
Oxygenate: False

Tank Test:

Z274 **NEW YORK CABINET SHOP INC** **FINDS** **1016400714**
SSE **966 THIRD AVE** **N/A**
1/8-1/4 **BROOKLYN, NY**
0.148 mi.
781 ft. **Site 7 of 8 in cluster Z**

Relative:
Higher

Actual:
16 ft.

FINDS:

Registry ID: 110055345835

Environmental Interest/Information System

AG275 **CON EDISON** **NY MANIFEST** **S113816500**
WSW **11-42 42 ST** **N/A**
1/8-1/4 **BROOKLYN, NY 11232**
0.148 mi.
783 ft. **Site 1 of 6 in cluster AG**

Relative:
Higher

Actual:
9 ft.

NY MANIFEST:
EPA ID: NYP004329454
Country: USA
Mailing Name: CON EDISON
Mailing Contact: CON EDISON
Mailing Address: 4 IRVING PLACE 15TH FLOOR
Mailing Address 2: Not reported
Mailing City: NEW YORK

CON EDISON (Continued) **S113816500**

Mailing State:	NY
Mailing Zip:	10003
Mailing Zip4:	Not reported
Mailing Country:	USA
Mailing Phone:	212-460-3770

Document ID:	Not reported
Manifest Status:	Not reported
Trans1 State ID:	NJD003812047
Trans2 State ID:	Not reported
Generator Ship Date:	15-Jul-2013 00:00:00
Trans1 Recv Date:	15-Jul-2013 00:00:00
Trans2 Recv Date:	Not reported
TSD Site Recv Date:	22-Jul-2013 00:00:00
Part A Recv Date:	Not reported
Part B Recv Date:	Not reported
Generator EPA ID:	NYP004329454
Trans1 EPA ID:	Not reported
Trans2 EPA ID:	Not reported
TSDF ID:	NJD991291105
Waste Code:	Not reported
Quantity:	70
Units:	G - Gallons (liquids only)* (8.3 pounds)
Number of Containers:	1
Container Type:	TT - Cargo tank, tank trucks
Handling Method:	T Chemical, physical, or biological treatment.
Specific Gravity:	1
Year:	2013
Manifest Tracking Num:	002084475GBF
Import Ind:	N
Export Ind:	N
Discr Quantity Ind:	N
Discr Type Ind:	N
Discr Residue Ind:	N
Discr Partial Reject Ind:	N
Discr Full Reject Ind:	N
Manifest Ref Num:	Not reported
Alt Fac RCRA Id:	Not reported
Alt Fac Sign Date:	Not reported
Mgmt Method Type Code:	H110

Document ID:	Not reported
Manifest Status:	Not reported
Trans1 State ID:	NJD003812047
Trans2 State ID:	Not reported
Generator Ship Date:	15-Jul-2013 00:00:00
Trans1 Recv Date:	15-Jul-2013 00:00:00
Trans2 Recv Date:	Not reported
TSD Site Recv Date:	22-Jul-2013 00:00:00
Part A Recv Date:	Not reported
Part B Recv Date:	Not reported
Generator EPA ID:	NYP004329454
Trans1 EPA ID:	Not reported
Trans2 EPA ID:	Not reported
TSDF ID:	NJD991291105

CON EDISON (Continued) **S113816500**

Waste Code:	Not reported
Quantity:	70
Units:	G - Gallons (liquids only)* (8.3 pounds)
Number of Containers:	1
Container Type:	TT - Cargo tank, tank trucks
Handling Method:	T Chemical, physical, or biological treatment.
Specific Gravity:	1
Year:	2013
Manifest Tracking Num:	002084475GBF
Import Ind:	N
Export Ind:	N
Discr Quantity Ind:	N
Discr Type Ind:	N
Discr Residue Ind:	N
Discr Partial Reject Ind:	N
Discr Full Reject Ind:	N
Manifest Ref Num:	Not reported
Alt Fac RCRA Id:	Not reported
Alt Fac Sign Date:	Not reported
Mgmt Method Type Code:	H110

Document ID:	Not reported
Manifest Status:	Not reported
Trans1 State ID:	NJD003812047
Trans2 State ID:	Not reported
Generator Ship Date:	2013-07-15
Trans1 Recv Date:	2013-07-15
Trans2 Recv Date:	Not reported
TSD Site Recv Date:	2013-07-22
Part A Recv Date:	Not reported
Part B Recv Date:	Not reported
Generator EPA ID:	NYP004329454
Trans1 EPA ID:	Not reported
Trans2 EPA ID:	Not reported
TSDF ID:	NJD991291105
Waste Code:	Not reported
Quantity:	70
Units:	G - Gallons (liquids only)* (8.3 pounds)
Number of Containers:	1
Container Type:	TT - Cargo tank, tank trucks
Handling Method:	T Chemical, physical, or biological treatment.
Specific Gravity:	1
Year:	2013
Manifest Tracking Num:	002084475GBF
Import Ind:	N
Export Ind:	N
Discr Quantity Ind:	N
Discr Type Ind:	N
Discr Residue Ind:	N
Discr Partial Reject Ind:	N
Discr Full Reject Ind:	N
Manifest Ref Num:	Not reported
Alt Fac RCRA Id:	Not reported
Alt Fac Sign Date:	Not reported
Mgmt Method Type Code:	H110

AG276 **DEAN & SILVA LLC** **US AIRS** **1011903842**
WSW **13 42ND ST #4** **N/A**
1/8-1/4 **BROOKLYN, NY 11232**
0.148 mi.
784 ft. **Site 2 of 6 in cluster AG**

Relative:
Higher

Actual:
9 ft.

AIRS (AFS):

Compliance and Violation Data Major Sources:

EPA plant ID:	110019493644
Plant name:	DEAN & SILVA LLC
Plant address:	13 42ND ST #4 BROOKLYN, NY 11232
County:	KINGS
Region code:	02
Dunn & Bradst #:	Not reported
Air quality cntrl region:	043
Sic code:	2499
Sic code desc:	WOOD PRODUCTS, NEC
North Am. industrial classf:	Not reported
NAIC code description:	Not reported
Default compliance status:	IN COMPLIANCE WITH PROCEDURAL REQUIREMENTS
Default classification:	POTENTIAL EMISSIONS ARE BELOW ALL APPLICABLE MAJOR SOURCE THRESHOLDS IF AND ONLY IF THE SOURCE COMPLIES WITH FEDERALLY ENFORCEABLE REGULATIONS OR LIMITATIONS.
Govt facility:	ALL OTHER FACILITIES NOT OWNED OR OPERATED BY A FEDERAL, STATE, OR LOCAL GOVERNMENT
Current HPV:	Not reported

Compliance and Enforcement Major Issues:

Air program:	SIP SOURCE
National action type:	STATE CONDUCTED PCE/ ON-SITE
Date achieved:	120829
Penalty amount:	Not reported

Historical Compliance Minor Sources:

State compliance status:	IN COMPLIANCE WITH PROCEDURAL REQUIREMENTS
Hist compliance date:	1204
Air prog code hist file:	SIP SOURCE
State compliance status:	IN COMPLIANCE WITH PROCEDURAL REQUIREMENTS
Hist compliance date:	1302
Air prog code hist file:	SIP SOURCE
State compliance status:	IN COMPLIANCE WITH PROCEDURAL REQUIREMENTS
Hist compliance date:	1303
Air prog code hist file:	SIP SOURCE
State compliance status:	IN COMPLIANCE WITH PROCEDURAL REQUIREMENTS
Hist compliance date:	1203
Air prog code hist file:	SIP SOURCE
State compliance status:	IN COMPLIANCE WITH PROCEDURAL REQUIREMENTS
Hist compliance date:	1301
Air prog code hist file:	SIP SOURCE

AG277 **DESIGNCORE LTD** **US AIRS** **1015764455**
WSW **13 42ND ST 2ND FLOOR** **N/A**
1/8-1/4 **BROOKLYN, NY 11232**
0.148 mi.
784 ft. **Site 3 of 6 in cluster AG**

Relative:
Higher

Actual:
9 ft.

AIRS (AFS):

Airs Minor Details:

EPA plant ID:	Not reported
Plant name:	DESIGNCORE LTD
Plant address:	13 42ND ST 2ND FLOOR BROOKLYN, NY 11232
County:	KINGS
Region code:	02
Dunn & Bradst #:	Not reported
Air quality cntrl region:	043
Sic code:	2521
Sic code desc:	WOOD OFFICE FURNITURE
North Am. industrial classf:	Not reported
NAIC code description:	Not reported
Default compliance status:	IN COMPLIANCE WITH PROCEDURAL REQUIREMENTS
Default classification:	POTENTIAL UNCONTROLLED EMISSIONS < 100 TONS/YEAR
Govt facility:	ALL OTHER FACILITIES NOT OWNED OR OPERATED BY A FEDERAL, STATE, OR LOCAL GOVERNMENT
Current HPV:	Not reported

Compliance and Enforcement Major Issues:

Air program:	Not reported
National action type:	Not reported
Date achieved:	Not reported
Penalty amount:	Not reported

Historical Compliance Minor Sources:

State compliance status:	IN COMPLIANCE WITH PROCEDURAL REQUIREMENTS
Hist compliance date:	1204
Air prog code hist file:	MACT (SECTION 63 NESHAPS)
State compliance status:	IN COMPLIANCE WITH PROCEDURAL REQUIREMENTS
Hist compliance date:	1301
Air prog code hist file:	MACT (SECTION 63 NESHAPS)
State compliance status:	IN COMPLIANCE WITH PROCEDURAL REQUIREMENTS
Hist compliance date:	1303
Air prog code hist file:	SIP SOURCE
State compliance status:	IN COMPLIANCE WITH PROCEDURAL REQUIREMENTS
Hist compliance date:	1204
Air prog code hist file:	SIP SOURCE
State compliance status:	IN COMPLIANCE WITH PROCEDURAL REQUIREMENTS
Hist compliance date:	1301
Air prog code hist file:	SIP SOURCE
State compliance status:	IN COMPLIANCE WITH PROCEDURAL REQUIREMENTS
Hist compliance date:	1302
Air prog code hist file:	SIP SOURCE

DESIGNCORE LTD (Continued) **1015764455**

State compliance status: IN COMPLIANCE WITH PROCEDURAL REQUIREMENTS
Hist compliance date: 1302
Air prog code hist file: MACT (SECTION 63 NESHAPS)

State compliance status: IN COMPLIANCE WITH PROCEDURAL REQUIREMENTS
Hist compliance date: 1303
Air prog code hist file: MACT (SECTION 63 NESHAPS)

Compliance & Violation Data by Minor Sources:
Air program code: SIP SOURCE
Plant air program pollutant: Not reported
Default pollutant classification: POTENTIAL UNCONTROLLED EMISSIONS < 100 TONS/YEAR
Def. poll. compliance status: IN COMPLIANCE WITH PROCEDURAL REQUIREMENTS
Def. attainment/non attnmnt: ATTAINMENT AREA FOR GIVEN POLLUTANT
Repeat violator date: Not reported
Turnover compliance: Not reported

Air program code: MACT (SECTION 63 NESHAPS)
Plant air program pollutant: Not reported
Default pollutant classification: POTENTIAL UNCONTROLLED EMISSIONS < 100 TONS/YEAR
Def. poll. compliance status: IN COMPLIANCE WITH PROCEDURAL REQUIREMENTS
Def. attainment/non attnmnt: ATTAINMENT AREA FOR GIVEN POLLUTANT
Repeat violator date: Not reported
Turnover compliance: Not reported

AG278 **DESIGNCORE LTD** **FINDS** **1016118028**
WSW **13 42ND ST 2ND FLOOR** **N/A**
1/8-1/4 **BROOKLYN, NY**
0.148 mi.
784 ft. **Site 4 of 6 in cluster AG**

Relative:
Higher

Actual:
9 ft.

FINDS:

Registry ID: 110019747979

Environmental Interest/Information System
AFS (Aerometric Information Retrieval System (AIRS) Facility Subsystem) replaces the former Compliance Data System (CDS), the National Emission Data System (NEDS), and the Storage and Retrieval of Aerometric Data (SAROAD). AIRS is the national repository for information concerning airborne pollution in the United States. AFS is used to track emissions and compliance data from industrial plants. AFS data are utilized by states to prepare State Implementation Plans to comply with regulatory programs and by EPA as an input for the estimation of total national emissions. AFS is undergoing a major redesign to support facility operating permits required under Title V of the Clean Air Act.

FIS (New York - Facility Information System) is New York's Department of Environmental Conservation (DEC) information system for tracking environmental facility information found across the State.

AG279 **DEAN & SILVA LLC** **FINDS** **1016123057**
WSW **13 42ND ST #4** **N/A**
1/8-1/4 **BROOKLYN, NY**
0.148 mi.
784 ft. **Site 5 of 6 in cluster AG**

Relative:
Higher

Actual:
9 ft.

FINDS:

Registry ID: 110037213075

Environmental Interest/Information System

AFS (Aerometric Information Retrieval System (AIRS) Facility Subsystem) replaces the former Compliance Data System (CDS), the National Emission Data System (NEDS), and the Storage and Retrieval of Aerometric Data (SAROAD). AIRS is the national repository for information concerning airborne pollution in the United States. AFS is used to track emissions and compliance data from industrial plants. AFS data are utilized by states to prepare State Implementation Plans to comply with regulatory programs and by EPA as an input for the estimation of total national emissions. AFS is undergoing a major redesign to support facility operating permits required under Title V of the Clean Air Act.

FIS (New York - Facility Information System) is New York's Department of Environmental Conservation (DEC) information system for tracking environmental facility information found across the State.

AH280 **VIRGINIA DARE EXTRACT CO. INC.** **RCRA-LQG** **1000441123**
ESE **882 THIRD AVE** **NY MANIFEST** **NYD001651884**
1/8-1/4 **BROOKLYN, NY 11232**
0.148 mi.
784 ft. **Site 1 of 15 in cluster AH**

Relative:
Higher

Actual:
13 ft.

RCRA-LQG:

Date form received by agency:	02/21/2014
Facility name:	VIRGINIA DARE EXTRACT CO. INC.
Facility address:	882 THIRD AVE BROOKLYN, NY 112321902
EPA ID:	NYD001651884
Mailing address:	THIRD AVE BROOKLYN, NY 112321902
Contact:	STEPHEN BALTER
Contact address:	Not reported Not reported
Contact country:	US
Contact telephone:	(718) 788-1776
Contact email:	SBALTER@VIRGINIADARE.COM
EPA Region:	02
Land type:	Private
Classification:	Large Quantity Generator
Description:	Handler: generates 1,000 kg or more of hazardous waste during any calendar month; or generates more than 1 kg of acutely hazardous waste during any calendar month; or generates more than 100 kg of any residue or contaminated soil, waste or other debris resulting from the cleanup of a spill, into or on any land or water, of acutely hazardous waste during any calendar month; or generates 1 kg or less of acutely hazardous waste during any calendar month, and accumulates more than 1 kg of acutely hazardous waste at any time; or generates 100 kg or less of any residue or contaminated soil, waste or other debris resulting

VIRGINIA DARE EXTRACT CO. INC. (Continued) **1000441123**

from the cleanup of a spill, into or on any land or water, of acutely hazardous waste during any calendar month, and accumulates more than 100 kg of that material at any time

Owner/Operator Summary:

Owner/operator name:	VIRGINIA DARE EXTRACT CO. INC.
Owner/operator address:	3RD AVE SUITE 6 BROOKLYN, NY 11232
Owner/operator country:	US
Owner/operator telephone:	Not reported
Legal status:	Private
Owner/Operator Type:	Owner
Owner/Op start date:	10/01/1923
Owner/Op end date:	Not reported

Owner/operator name:	VIRGINIA DARE EXTRACT CO. INC.
Owner/operator address:	3RD AVE SUITE 6 BROOKLYN, NY 11232
Owner/operator country:	US
Owner/operator telephone:	Not reported
Legal status:	Private
Owner/Operator Type:	Operator
Owner/Op start date:	10/01/1923
Owner/Op end date:	Not reported

Handler Activities Summary:

U.S. importer of hazardous waste:	No
Mixed waste (haz. and radioactive):	No
Recycler of hazardous waste:	No
Transporter of hazardous waste:	No
Treater, storer or disposer of HW:	No
Underground injection activity:	No
On-site burner exemption:	No
Furnace exemption:	No
Used oil fuel burner:	No
Used oil processor:	No
User oil refiner:	No
Used oil fuel marketer to burner:	No
Used oil Specification marketer:	No
Used oil transfer facility:	No
Used oil transporter:	No

Historical Generators:

Date form received by agency:	02/22/2010
Facility name:	VIRGINIA DARE EXTRACT CO. INC.
Classification:	Large Quantity Generator

Date form received by agency:	02/25/2008
Facility name:	VIRGINIA DARE EXTRACT CO. INC.
Site name:	VIRGINIA DARE EXTRACT CO.INC.
Classification:	Small Quantity Generator

Date form received by agency:	01/01/2007
Facility name:	VIRGINIA DARE EXTRACT CO. INC.
Site name:	GRAYARC CO
Classification:	Small Quantity Generator

VIRGINIA DARE EXTRACT CO. INC. (Continued) **1000441123**

Date form received by agency: 01/01/2006
Facility name: VIRGINIA DARE EXTRACT CO. INC.
Site name: GRAYARC CO
Classification: Small Quantity Generator

Date form received by agency: 07/08/1999
Facility name: VIRGINIA DARE EXTRACT CO. INC.
Site name: GRAYARC CO
Classification: Not a generator, verified

Date form received by agency: 08/18/1980
Facility name: VIRGINIA DARE EXTRACT CO. INC.
Site name: GRAYARC CO
Classification: Large Quantity Generator

Hazardous Waste Summary:
Waste code: D001
Waste name: IGNITABLE HAZARDOUS WASTES ARE THOSE WASTES WHICH HAVE A FLASHPOINT OF LESS THAN 140 DEGREES FAHRENHEIT AS DETERMINED BY A PENSKY-MARTENS CLOSED CUP FLASH POINT TESTER. ANOTHER METHOD OF DETERMINING THE FLASH POINT OF A WASTE IS TO REVIEW THE MATERIAL SAFETY DATA SHEET, WHICH CAN BE OBTAINED FROM THE MANUFACTURER OR DISTRIBUTOR OF THE MATERIAL. LACQUER THINNER IS AN EXAMPLE OF A COMMONLY USED SOLVENT WHICH WOULD BE CONSIDERED AS IGNITABLE HAZARDOUS WASTE.

Facility Has Received Notices of Violations:
Regulation violated: Not reported
Area of violation: Listing - General
Date violation determined: 09/22/2009
Date achieved compliance: 10/19/2009
Violation lead agency: State
Enforcement action: WRITTEN INFORMAL
Enforcement action date: 09/29/2009
Enf. disposition status: Action Satisfied (Case Closed)
Enf. disp. status date: 11/13/2009
Enforcement lead agency: State
Proposed penalty amount: Not reported
Final penalty amount: Not reported
Paid penalty amount: Not reported

Evaluation Action Summary:
Evaluation date: 02/28/2012
Evaluation: COMPLIANCE EVALUATION INSPECTION ON-SITE
Area of violation: Not reported
Date achieved compliance: Not reported
Evaluation lead agency: EPA

Evaluation date: 09/22/2009
Evaluation: COMPLIANCE EVALUATION INSPECTION ON-SITE
Area of violation: Listing - General
Date achieved compliance: 10/19/2009
Evaluation lead agency: State

Evaluation date: 02/15/1990
Evaluation: COMPLIANCE EVALUATION INSPECTION ON-SITE
Area of violation: Not reported

VIRGINIA DARE EXTRACT CO. INC. (Continued) **1000441123**

Date achieved compliance: Not reported
Evaluation lead agency: State

NY MANIFEST:

EPA ID:	NYD001651884
Country:	USA
Mailing Name:	VIRGINIA DARE
Mailing Contact:	N/S
Mailing Address:	882 THIRD AVE
Mailing Address 2:	Not reported
Mailing City:	BROOKLYN
Mailing State:	NY
Mailing Zip:	11232
Mailing Zip4:	Not reported
Mailing Country:	USA
Mailing Phone:	718-788-1776

Document ID:	07
Manifest Status:	000600861FLE
Trans1 State ID:	NYD001651884
Trans2 State ID:	Not reported
Generator Ship Date:	OHD000816629
Trans1 Recv Date:	Not reported
Trans2 Recv Date:	MAD039322250
TSD Site Recv Date:	Not reported
Part A Recv Date:	OHD09865825
Part B Recv Date:	2007-02-26
Generator EPA ID:	N
Trans1 EPA ID:	N
Trans2 EPA ID:	N
TSDF ID:	N
Waste Code:	N
Quantity:	Not reported
Units:	8
Number of Containers:	DM
Container Type:	3200
Handling Method:	P
Specific Gravity:	1
Waste Code:	L
Quantity:	Not reported
Units:	Not reported
Number of Containers:	Not reported
Container Type:	Not reported
Handling Method:	Not reported
Specific Gravity:	Not reported
Year:	Not reported

Document ID:	07
Manifest Status:	000934459FLE
Trans1 State ID:	NYD001651884
Trans2 State ID:	Not reported
Generator Ship Date:	OHD000816629
Trans1 Recv Date:	Not reported
Trans2 Recv Date:	MAD039322250
TSD Site Recv Date:	Not reported
Part A Recv Date:	OHD09865825

VIRGINIA DARE EXTRACT CO. INC. (Continued) **1000441123**

Part B Recv Date:	2007-06-13
Generator EPA ID:	N
Trans1 EPA ID:	N
Trans2 EPA ID:	N
TSDF ID:	N
Waste Code:	N
Quantity:	Not reported
Units:	2
Number of Containers:	DM
Container Type:	800
Handling Method:	P
Specific Gravity:	1
Waste Code:	B
Quantity:	Not reported
Units:	Not reported
Number of Containers:	Not reported
Container Type:	Not reported
Handling Method:	Not reported
Specific Gravity:	Not reported
Year:	Not reported

Document ID:	07
Manifest Status:	000934459FLE
Trans1 State ID:	NYD001651884
Trans2 State ID:	Not reported
Generator Ship Date:	OHD000816629
Trans1 Recv Date:	Not reported
Trans2 Recv Date:	MAD039322250
TSD Site Recv Date:	Not reported
Part A Recv Date:	OHD09865825
Part B Recv Date:	2007-06-13
Generator EPA ID:	N
Trans1 EPA ID:	N
Trans2 EPA ID:	N
TSDF ID:	N
Waste Code:	N
Quantity:	Not reported
Units:	5
Number of Containers:	DM
Container Type:	2000
Handling Method:	P
Specific Gravity:	1
Waste Code:	L
Quantity:	Not reported
Units:	Not reported
Number of Containers:	Not reported
Container Type:	Not reported
Handling Method:	Not reported
Specific Gravity:	Not reported
Year:	Not reported

Document ID:	07
Manifest Status:	000934459FLE
Trans1 State ID:	NYD001651884
Trans2 State ID:	Not reported

VIRGINIA DARE EXTRACT CO. INC. (Continued) **1000441123**

Generator Ship Date:	OHD000816629
Trans1 Recv Date:	Not reported
Trans2 Recv Date:	MAD039322250
TSD Site Recv Date:	Not reported
Part A Recv Date:	OHD09865825
Part B Recv Date:	2007-06-13
Generator EPA ID:	N
Trans1 EPA ID:	N
Trans2 EPA ID:	N
TSDF ID:	N
Waste Code:	N
Quantity:	Not reported
Units:	1
Number of Containers:	DM
Container Type:	400
Handling Method:	P
Specific Gravity:	1
Waste Code:	B
Quantity:	Not reported
Units:	Not reported
Number of Containers:	Not reported
Container Type:	Not reported
Handling Method:	Not reported
Specific Gravity:	Not reported
Year:	Not reported

Document ID:	NYG3893463
Manifest Status:	Not reported
Trans1 State ID:	MAD039322250
Trans2 State ID:	NJD986607380
Generator Ship Date:	03/30/2005
Trans1 Recv Date:	03/30/2005
Trans2 Recv Date:	04/04/2005
TSD Site Recv Date:	04/07/2005
Part A Recv Date:	Not reported
Part B Recv Date:	Not reported
Generator EPA ID:	NYD001651884
Trans1 EPA ID:	Not reported
Trans2 EPA ID:	NJ334
TSDF ID:	NCD000648451
Waste Code:	D001 - NON-LISTED IGNITABLE WASTES
Quantity:	00200
Units:	P - Pounds
Number of Containers:	001
Container Type:	DF - Fiberboard or plastic drums (glass)
Handling Method:	B Incineration, heat recovery, burning.
Specific Gravity:	01.00
Waste Code:	D001 - NON-LISTED IGNITABLE WASTES
Quantity:	03850
Units:	P - Pounds
Number of Containers:	011
Container Type:	DM - Metal drums, barrels
Handling Method:	Not reported
Specific Gravity:	01.00
Waste Code:	D001 - NON-LISTED IGNITABLE WASTES
Quantity:	00060

VIRGINIA DARE EXTRACT CO. INC. (Continued) **1000441123**

Units:	P - Pounds
Number of Containers:	001
Container Type:	DF - Fiberboard or plastic drums (glass)
Handling Method:	B Incineration, heat recovery, burning.
Specific Gravity:	01.00
Waste Code:	Not reported
Quantity:	Not reported
Units:	Not reported
Number of Containers:	Not reported
Container Type:	Not reported
Handling Method:	B Incineration, heat recovery, burning.
Specific Gravity:	Not reported
Year:	Not reported

Document ID:	06
Manifest Status:	NYG5293161
Trans1 State ID:	NYD001651884
Trans2 State ID:	Not reported
Generator Ship Date:	NCD000648451
Trans1 Recv Date:	Not reported
Trans2 Recv Date:	MAD039322250
TSD Site Recv Date:	Not reported
Part A Recv Date:	Not reported
Part B Recv Date:	Not reported
Generator EPA ID:	N
Trans1 EPA ID:	N
Trans2 EPA ID:	N
TSDF ID:	N
Waste Code:	N
Quantity:	Not reported
Units:	1
Number of Containers:	DM
Container Type:	150
Handling Method:	P
Specific Gravity:	1
Waste Code:	B
Quantity:	Not reported
Units:	Not reported
Number of Containers:	Not reported
Container Type:	Not reported
Handling Method:	Not reported
Specific Gravity:	Not reported
Year:	Not reported

Document ID:	06
Manifest Status:	NYH2714130
Trans1 State ID:	NYD001651884
Trans2 State ID:	Not reported
Generator Ship Date:	NCD000648451
Trans1 Recv Date:	Not reported
Trans2 Recv Date:	MAD039322250
TSD Site Recv Date:	Not reported
Part A Recv Date:	OHD009865825
Part B Recv Date:	2006-03-22
Generator EPA ID:	N

VIRGINIA DARE EXTRACT CO. INC. (Continued) **1000441123**

Trans1 EPA ID:	N
Trans2 EPA ID:	N
TSDF ID:	N
Waste Code:	N
Quantity:	Not reported
Units:	1
Number of Containers:	DM
Container Type:	400
Handling Method:	P
Specific Gravity:	1
Waste Code:	B
Quantity:	Not reported
Units:	Not reported
Number of Containers:	Not reported
Container Type:	Not reported
Handling Method:	Not reported
Specific Gravity:	Not reported
Year:	Not reported

Document ID:	NYG3893463
Manifest Status:	Not reported
Trans1 State ID:	MAD039322250
Trans2 State ID:	NJD986607380
Generator Ship Date:	03/30/2005
Trans1 Recv Date:	03/30/2005
Trans2 Recv Date:	04/04/2005
TSD Site Recv Date:	04/07/2005
Part A Recv Date:	Not reported
Part B Recv Date:	Not reported
Generator EPA ID:	NYD001651884
Trans1 EPA ID:	Not reported
Trans2 EPA ID:	NJ334
TSDF ID:	NCD000648451
Waste Code:	D001 - NON-LISTED IGNITABLE WASTES
Quantity:	00200
Units:	P - Pounds
Number of Containers:	001
Container Type:	DF - Fiberboard or plastic drums (glass)
Handling Method:	B Incineration, heat recovery, burning.
Specific Gravity:	01.00
Waste Code:	D001 - NON-LISTED IGNITABLE WASTES
Quantity:	03850
Units:	P - Pounds
Number of Containers:	011
Container Type:	DM - Metal drums, barrels
Handling Method:	Not reported
Specific Gravity:	01.00
Waste Code:	D001 - NON-LISTED IGNITABLE WASTES
Quantity:	00060
Units:	P - Pounds
Number of Containers:	001
Container Type:	DF - Fiberboard or plastic drums (glass)
Handling Method:	B Incineration, heat recovery, burning.
Specific Gravity:	01.00
Waste Code:	Not reported
Quantity:	Not reported

VIRGINIA DARE EXTRACT CO. INC. (Continued) **1000441123**

Units:	Not reported
Number of Containers:	Not reported
Container Type:	Not reported
Handling Method:	B Incineration, heat recovery, burning.
Specific Gravity:	Not reported
Year:	2005

Document ID:	NYG5293161
Manifest Status:	Not reported
Trans1 State ID:	MAD039322250
Trans2 State ID:	Not reported
Generator Ship Date:	02/01/2006
Trans1 Recv Date:	02/01/2006
Trans2 Recv Date:	Not reported
TSD Site Recv Date:	02/13/2006
Part A Recv Date:	Not reported
Part B Recv Date:	Not reported
Generator EPA ID:	NYD001651884
Trans1 EPA ID:	NYMA006
Trans2 EPA ID:	Not reported
TSDF ID:	NCD000648451
Waste Code:	D001 - NON-LISTED IGNITABLE WASTES
Quantity:	00150
Units:	P - Pounds
Number of Containers:	001
Container Type:	DM - Metal drums, barrels
Handling Method:	B Incineration, heat recovery, burning.
Specific Gravity:	01.00
Year:	2006

Document ID:	NYH2714130
Manifest Status:	Not reported
Trans1 State ID:	MAD039322250
Trans2 State ID:	OHD009865825
Generator Ship Date:	03/20/2006
Trans1 Recv Date:	03/20/2006
Trans2 Recv Date:	03/22/2006
TSD Site Recv Date:	03/24/2006
Part A Recv Date:	Not reported
Part B Recv Date:	Not reported
Generator EPA ID:	NYD001651884
Trans1 EPA ID:	NYMA006
Trans2 EPA ID:	PUL6088OH
TSDF ID:	NCD000648451
Waste Code:	D001 - NON-LISTED IGNITABLE WASTES
Quantity:	00400
Units:	P - Pounds
Number of Containers:	001
Container Type:	DM - Metal drums, barrels
Handling Method:	B Incineration, heat recovery, burning.
Specific Gravity:	01.00
Year:	2006

Document ID:	Not reported

VIRGINIA DARE EXTRACT CO. INC. (Continued) **1000441123**

Manifest Status:	Not reported
Trans1 State ID:	MAD039322250
Trans2 State ID:	OHD09865825
Generator Ship Date:	2007-02-23
Trans1 Recv Date:	2007-02-23
Trans2 Recv Date:	2007-02-26
TSD Site Recv Date:	2007-02-27
Part A Recv Date:	Not reported
Part B Recv Date:	Not reported
Generator EPA ID:	NYD001651884
Trans1 EPA ID:	Not reported
Trans2 EPA ID:	Not reported
TSDF ID:	OHD000816629
Waste Code:	Not reported
Quantity:	3200.0
Units:	P - Pounds
Number of Containers:	8.0
Container Type:	DM - Metal drums, barrels
Handling Method:	L Landfill.
Specific Gravity:	1.0
Year:	2007
Manifest Tracking Num:	000600861FLE
Import Ind:	N
Export Ind:	N
Discr Quantity Ind:	N
Discr Type Ind:	N
Discr Residue Ind:	N
Discr Partial Reject Ind:	N
Discr Full Reject Ind:	N
Manifest Ref Num:	Not reported
Alt Fac RCRA Id:	Not reported
Alt Fac Sign Date:	Not reported
Mgmt Method Type Code:	H141

Document ID:	Not reported
Manifest Status:	Not reported
Trans1 State ID:	MAD039322250
Trans2 State ID:	OHD09865825
Generator Ship Date:	2007-06-11
Trans1 Recv Date:	2007-06-11
Trans2 Recv Date:	2007-06-13
TSD Site Recv Date:	2007-06-15
Part A Recv Date:	Not reported
Part B Recv Date:	Not reported
Generator EPA ID:	NYD001651884
Trans1 EPA ID:	Not reported
Trans2 EPA ID:	Not reported
TSDF ID:	OHD000816629
Waste Code:	Not reported
Quantity:	800.0
Units:	P - Pounds
Number of Containers:	2.0
Container Type:	DM - Metal drums, barrels
Handling Method:	B Incineration, heat recovery, burning.
Specific Gravity:	1.0
Year:	2007

VIRGINIA DARE EXTRACT CO. INC. (Continued) **1000441123**

Manifest Tracking Num:	000934459FLE
Import Ind:	N
Export Ind:	N
Discr Quantity Ind:	N
Discr Type Ind:	N
Discr Residue Ind:	N
Discr Partial Reject Ind:	N
Discr Full Reject Ind:	N
Manifest Ref Num:	Not reported
Alt Fac RCRA Id:	Not reported
Alt Fac Sign Date:	Not reported
Mgmt Method Type Code:	H061

Document ID:	Not reported
Manifest Status:	Not reported
Trans1 State ID:	MAD039322250
Trans2 State ID:	OHD09865825
Generator Ship Date:	2007-06-11
Trans1 Recv Date:	2007-06-11
Trans2 Recv Date:	2007-06-13
TSD Site Recv Date:	2007-06-15
Part A Recv Date:	Not reported
Part B Recv Date:	Not reported
Generator EPA ID:	NYD001651884
Trans1 EPA ID:	Not reported
Trans2 EPA ID:	Not reported
TSDF ID:	OHD000816629
Waste Code:	Not reported
Quantity:	400.0
Units:	P - Pounds
Number of Containers:	1.0
Container Type:	DM - Metal drums, barrels
Handling Method:	B Incineration, heat recovery, burning.
Specific Gravity:	1.0
Year:	2007
Manifest Tracking Num:	000934459FLE
Import Ind:	N
Export Ind:	N
Discr Quantity Ind:	N
Discr Type Ind:	N
Discr Residue Ind:	N
Discr Partial Reject Ind:	N
Discr Full Reject Ind:	N
Manifest Ref Num:	Not reported
Alt Fac RCRA Id:	Not reported
Alt Fac Sign Date:	Not reported
Mgmt Method Type Code:	H061

Document ID:	Not reported
Manifest Status:	Not reported
Trans1 State ID:	MAD039322250
Trans2 State ID:	OHD09865825
Generator Ship Date:	2007-06-11
Trans1 Recv Date:	2007-06-11
Trans2 Recv Date:	2007-06-13

VIRGINIA DARE EXTRACT CO. INC. (Continued) **1000441123**

TSD Site Recv Date:	2007-06-15
Part A Recv Date:	Not reported
Part B Recv Date:	Not reported
Generator EPA ID:	NYD001651884
Trans1 EPA ID:	Not reported
Trans2 EPA ID:	Not reported
TSDF ID:	OHD000816629
Waste Code:	Not reported
Quantity:	2000.0
Units:	P - Pounds
Number of Containers:	5.0
Container Type:	DM - Metal drums, barrels
Handling Method:	L Landfill.
Specific Gravity:	1.0
Year:	2007
Manifest Tracking Num:	000934459FLE
Import Ind:	N
Export Ind:	N
Discr Quantity Ind:	N
Discr Type Ind:	N
Discr Residue Ind:	N
Discr Partial Reject Ind:	N
Discr Full Reject Ind:	N
Manifest Ref Num:	Not reported
Alt Fac RCRA Id:	Not reported
Alt Fac Sign Date:	Not reported
Mgmt Method Type Code:	H141

Document ID:	NYG5293161
Manifest Status:	Not reported
Trans1 State ID:	MAD039322250
Trans2 State ID:	Not reported
Generator Ship Date:	02/01/2006
Trans1 Recv Date:	02/01/2006
Trans2 Recv Date:	Not reported
TSD Site Recv Date:	02/13/2006
Part A Recv Date:	Not reported
Part B Recv Date:	Not reported
Generator EPA ID:	NYD001651884
Trans1 EPA ID:	NYMA006
Trans2 EPA ID:	Not reported
TSDF ID:	NCD000648451
Waste Code:	D001 - NON-LISTED IGNITABLE WASTES
Quantity:	00150
Units:	P - Pounds
Number of Containers:	001
Container Type:	DM - Metal drums, barrels
Handling Method:	B Incineration, heat recovery, burning.
Specific Gravity:	01.00
Year:	2006

Document ID:	NYH2714130
Manifest Status:	Not reported
Trans1 State ID:	MAD039322250
Trans2 State ID:	OHD009865825

VIRGINIA DARE EXTRACT CO. INC. (Continued) **1000441123**

Generator Ship Date:	03/20/2006
Trans1 Recv Date:	03/20/2006
Trans2 Recv Date:	03/22/2006
TSD Site Recv Date:	03/24/2006
Part A Recv Date:	Not reported
Part B Recv Date:	Not reported
Generator EPA ID:	NYD001651884
Trans1 EPA ID:	NYMA006
Trans2 EPA ID:	PUL6088OH
TSDF ID:	NCD000648451
Waste Code:	D001 - NON-LISTED IGNITABLE WASTES
Quantity:	00400
Units:	P - Pounds
Number of Containers:	001
Container Type:	DM - Metal drums, barrels
Handling Method:	B Incineration, heat recovery, burning.
Specific Gravity:	01.00
Year:	2006

Document ID:	Not reported
Manifest Status:	Not reported
Trans1 State ID:	MAD039322250
Trans2 State ID:	OHD009865825
Generator Ship Date:	11/5/2007
Trans1 Recv Date:	11/5/2007
Trans2 Recv Date:	11/12/2007
TSD Site Recv Date:	11/14/2007
Part A Recv Date:	Not reported
Part B Recv Date:	Not reported
Generator EPA ID:	NYD001651884
Trans1 EPA ID:	Not reported
Trans2 EPA ID:	Not reported
TSDF ID:	OHD000816629
Waste Code:	Not reported
Quantity:	1600
Units:	P - Pounds
Number of Containers:	4
Container Type:	DM - Metal drums, barrels
Handling Method:	B Incineration, heat recovery, burning.
Specific Gravity:	1
Year:	2007
Manifest Tracking Num:	000542948FLE
Import Ind:	N
Export Ind:	N
Discr Quantity Ind:	N
Discr Type Ind:	N
Discr Residue Ind:	N
Discr Partial Reject Ind:	N
Discr Full Reject Ind:	N
Manifest Ref Num:	Not reported
Alt Fac RCRA Id:	Not reported
Alt Fac Sign Date:	Not reported
Mgmt Method Type Code:	H061

Document ID:	Not reported

VIRGINIA DARE EXTRACT CO. INC. (Continued) **1000441123**

Manifest Status:	Not reported
Trans1 State ID:	MAD039322250
Trans2 State ID:	OHD009865825
Generator Ship Date:	11/5/2007
Trans1 Recv Date:	11/5/2007
Trans2 Recv Date:	11/12/2007
TSD Site Recv Date:	11/14/2007
Part A Recv Date:	Not reported
Part B Recv Date:	Not reported
Generator EPA ID:	NYD001651884
Trans1 EPA ID:	Not reported
Trans2 EPA ID:	Not reported
TSDF ID:	OHD000816629
Waste Code:	Not reported
Quantity:	3200
Units:	P - Pounds
Number of Containers:	8
Container Type:	DM - Metal drums, barrels
Handling Method:	L Landfill.
Specific Gravity:	1
Year:	2007
Manifest Tracking Num:	000542948FLE
Import Ind:	N
Export Ind:	N
Discr Quantity Ind:	N
Discr Type Ind:	N
Discr Residue Ind:	N
Discr Partial Reject Ind:	N
Discr Full Reject Ind:	N
Manifest Ref Num:	Not reported
Alt Fac RCRA Id:	Not reported
Alt Fac Sign Date:	Not reported
Mgmt Method Type Code:	H141

Document ID:	Not reported
Manifest Status:	Not reported
Trans1 State ID:	MAD039322250
Trans2 State ID:	OHD09865825
Generator Ship Date:	2/23/2007
Trans1 Recv Date:	2/23/2007
Trans2 Recv Date:	2/26/2007
TSD Site Recv Date:	2/27/2007
Part A Recv Date:	Not reported
Part B Recv Date:	Not reported
Generator EPA ID:	NYD001651884
Trans1 EPA ID:	Not reported
Trans2 EPA ID:	Not reported
TSDF ID:	OHD000816629
Waste Code:	Not reported
Quantity:	3200
Units:	P - Pounds
Number of Containers:	8
Container Type:	DM - Metal drums, barrels
Handling Method:	L Landfill.
Specific Gravity:	1
Year:	2007

VIRGINIA DARE EXTRACT CO. INC. (Continued) **1000441123**

Manifest Tracking Num:	000600861FLE
Import Ind:	N
Export Ind:	N
Discr Quantity Ind:	N
Discr Type Ind:	N
Discr Residue Ind:	N
Discr Partial Reject Ind:	N
Discr Full Reject Ind:	N
Manifest Ref Num:	Not reported
Alt Fac RCRA Id:	Not reported
Alt Fac Sign Date:	Not reported
Mgmt Method Type Code:	H141

Document ID:	Not reported
Manifest Status:	Not reported
Trans1 State ID:	MAD039322250
Trans2 State ID:	OHD09865825
Generator Ship Date:	6/11/2007
Trans1 Recv Date:	6/11/2007
Trans2 Recv Date:	6/13/2007
TSD Site Recv Date:	6/15/2007
Part A Recv Date:	Not reported
Part B Recv Date:	Not reported
Generator EPA ID:	NYD001651884
Trans1 EPA ID:	Not reported
Trans2 EPA ID:	Not reported
TSDF ID:	OHD000816629
Waste Code:	Not reported
Quantity:	800
Units:	P - Pounds
Number of Containers:	2
Container Type:	DM - Metal drums, barrels
Handling Method:	B Incineration, heat recovery, burning.
Specific Gravity:	1
Year:	2007
Manifest Tracking Num:	000934459FLE
Import Ind:	N
Export Ind:	N
Discr Quantity Ind:	N
Discr Type Ind:	N
Discr Residue Ind:	N
Discr Partial Reject Ind:	N
Discr Full Reject Ind:	N
Manifest Ref Num:	Not reported
Alt Fac RCRA Id:	Not reported
Alt Fac Sign Date:	Not reported
Mgmt Method Type Code:	H061

Click this hyperlink while viewing on your computer to access
50 additional NY_MANIFEST: record(s) in the EDR Site Report.

AH281 ESE 1/8-1/4 0.148 mi. 784 ft. | **AT&T BROOKLYN (NY4841**
882 THIRD AVE.
BROOKLYN, NY 11232

Site 2 of 15 in cluster AH

NY AST | **A100326257**
N/A

Relative: Higher

Actual: 13 ft.

AST:

Region:	STATE
DEC Region:	2
Site Status:	Active
Facility Id:	2-611033
Program Type:	PBS
UTM X:	584146.25011000002
UTM Y:	4501221.7901100004
Expiration Date:	2016/01/01
Site Type:	Other

Affiliation Records:

Site Id:	410912
Affiliation Type:	Facility Owner
Company Name:	AT&T SERVICES, INC DBA AT&T
Contact Type:	EH&S MANAGER
Contact Name:	RAYSHELL WAMSLEY
Address1:	308 S AKARD ST., RM 1700
Address2:	Not reported
City:	DALLAS
State:	TX
Zip Code:	75202
Country Code:	001
Phone:	(214) 464-2744
EMail:	Not reported
Fax Number:	Not reported
Modified By:	MSBAPTIS
Date Last Modified:	2/13/2012

Site Id:	410912
Affiliation Type:	Mail Contact
Company Name:	AT&T
Contact Type:	EH&S MANAGER
Contact Name:	RAYSHELL WAMSLEY
Address1:	308 S AKARD ST., RM 1700
Address2:	Not reported
City:	DALLAS
State:	TX
Zip Code:	75202
Country Code:	001
Phone:	(214) 464-2744
EMail:	RW8416@AT&T.COM
Fax Number:	Not reported
Modified By:	CGFREEDM
Date Last Modified:	2/13/2012

Site Id:	410912
Affiliation Type:	On-Site Operator
Company Name:	AT&T BROOKLYN (NY4841
Contact Type:	Not reported
Contact Name:	CHARLENE MIRAGLIA
Address1:	Not reported
Address2:	Not reported
City:	Not reported

AT&T BROOKLYN (NY4841 (Continued) **A100326257**

State:	NN
Zip Code:	Not reported
Country Code:	001
Phone:	(914) 397-5411
EMail:	Not reported
Fax Number:	Not reported
Modified By:	MSBAPTIS
Date Last Modified:	2/13/2012

Site Id:	410912
Affiliation Type:	Emergency Contact
Company Name:	AT&T SERVICES, INC DBA AT&T
Contact Type:	Not reported
Contact Name:	EH&S HOTLINE
Address1:	Not reported
Address2:	Not reported
City:	Not reported
State:	NN
Zip Code:	Not reported
Country Code:	999
Phone:	(800) 566-9347
EMail:	Not reported
Fax Number:	Not reported
Modified By:	MSBAPTIS
Date Last Modified:	2/13/2012

Tank Info:

Tank Number:	NY4841A001
Tank Id:	227599
Material Code:	0008
Common Name of Substance:	Diesel

Equipment Records:

H01 - Tank Leak Detection - Interstitial - Electronic Monitoring
I02 - Overfill - High Level Alarm
C00 - Pipe Location - No Piping
F00 - Pipe External Protection - None
E00 - Piping Secondary Containment - None
D00 - Pipe Type - No Piping
J00 - Dispenser - None
A00 - Tank Internal Protection - None
G09 - Tank Secondary Containment - Modified Double-Walled (Aboveground)
L00 - Piping Leak Detection - None
B00 - Tank External Protection - None
K00 - Spill Prevention - None

Tank Location:	3
Tank Type:	Steel/Carbon Steel/Iron
Tank Status:	In Service
Pipe Model:	Not reported
Install Date:	10/01/2001
Capacity Gallons:	2000
Tightness Test Method:	NN
Date Test:	Not reported
Next Test Date:	Not reported

AT&T BROOKLYN (NY4841 (Continued) **A100326257**

Date Tank Closed:	Not reported
Register:	True
Modified By:	MSBAPTIS
Last Modified:	02/13/2012
Material Name:	Diesel

Tank Number:	NY4841A002
Tank Id:	227600
Material Code:	0001
Common Name of Substance:	#2 Fuel Oil (On-Site Consumption)

Equipment Records:

B00 - Tank External Protection - None
A00 - Tank Internal Protection - None
D01 - Pipe Type - Steel/Carbon Steel/Iron
J02 - Dispenser - Suction Dispenser
K01 - Spill Prevention - Catch Basin
F06 - Pipe External Protection - Wrapped
G00 - Tank Secondary Containment - None
L00 - Piping Leak Detection - None
C01 - Pipe Location - Aboveground
E00 - Piping Secondary Containment - None
H00 - Tank Leak Detection - None
I03 - Overfill - Automatic Shut-Off
I02 - Overfill - High Level Alarm

Tank Location:	3
Tank Type:	Steel/Carbon Steel/Iron
Tank Status:	In Service
Pipe Model:	Not reported
Install Date:	10/01/2001
Capacity Gallons:	200
Tightness Test Method:	NN
Date Test:	Not reported
Next Test Date:	Not reported
Date Tank Closed:	Not reported
Register:	True
Modified By:	MSBAPTIS
Last Modified:	02/13/2012
Material Name:	#2 Fuel Oil (On-Site Consumption)

AH282 **VIRGINIA DARE, INC** **FTTS** **1009525614**
ESE **882 THIRD AVE** **HIST FTTS** **N/A**
1/8-1/4 **BROOKLYN, NY 11232**
0.148 mi.
784 ft. **Site 3 of 15 in cluster AH**

Relative:
Higher

Actual:
13 ft.

FTTS INSP:

Inspection Number:	19950222A2004 1
Region:	02
Inspection Date:	02/22/95
Inspector:	J. BLUM, AJM
Violation occurred:	No
Investigation Type:	EPCRA, Enforcement, SEE Conducted
Investigation Reason:	Neutral Scheme, Region
Legislation Code:	EPCRA
Facility Function:	Manufacturer

VIRGINIA DARE, INC (Continued) **1009525614**

Inspection Number: 1995091411062 1
Region: 02
Inspection Date: 09/14/95
Inspector: M.A. KOWALSKI, AL
Violation occurred: No
Investigation Type: EPCRA, Enforcement, Federal Conducted
Investigation Reason: Neutral Scheme, Region
Legislation Code: EPCRA
Facility Function: Manufacturer

HIST FTTS INSP:
Inspection Number: 1995091411062 1
Region: 02
Inspection Date: Not reported
Inspector: M.A. KOWALSKI, AL
Violation occurred: No
Investigation Type: EPCRA, Enforcement, Federal Conducted
Investigation Reason: Neutral Scheme, Region
Legislation Code: EPCRA
Facility Function: Manufacturer

Inspection Number: 19950222A2004 1
Region: 02
Inspection Date: Not reported
Inspector: J. BLUM, AJM
Violation occurred: No
Investigation Type: EPCRA, Enforcement, SEE Conducted
Investigation Reason: Neutral Scheme, Region
Legislation Code: EPCRA
Facility Function: Manufacturer

AH283 **VIRGINIA DARE EXTRACT COM** **NY LTANKS** **S102402021**
ESE **882 3RD AVENUE** **NY Spills** **N/A**
1/8-1/4 **BROOKLYN, NY**
0.148 mi.
784 ft. **Site 4 of 15 in cluster AH**

Relative:
Higher

Actual:
13 ft.

LTANKS:
Site ID: 124122
Spill Number/Closed Date: 9614424 / 3/13/1997
Spill Date: 3/13/1997
Spill Cause: Tank Overfill
Spill Source: Commercial/Industrial
Spill Class: Known release with minimal potential for fire or hazard. DEC Response. Willing Responsible Party. Corrective action taken.
Cleanup Ceased: Not reported
Cleanup Meets Standard: False
SWIS: 2401
Investigator: TOMASELLO
Referred To: Not reported
Reported to Dept: 3/13/1997
CID: 266
Water Affected: Not reported
Spill Notifier: Fire Department
Last Inspection: Not reported

VIRGINIA DARE EXTRACT COM (Continued) **S102402021**

Recommended Penalty:	False
UST Involvement:	False
Remediation Phase:	0
Date Entered In Computer:	3/13/1997
Spill Record Last Update:	5/6/1997
Spiller Name:	DONALD KENNEDY
Spiller Company:	VIRGINIA DARE EXTRACT COM
Spiller Address:	882 3RD AVENUE
Spiller City,St,Zip:	BROOKLYN, NY 11232-
Spiller County:	001
Spiller Contact:	DONALD KENNEDY
Spiller Phone:	(718) 788-1776
Spiller Extention:	Not reported
DEC Region:	2
DER Facility ID:	107542
DEC Memo:	Not reported
Remarks:	DOMINION BROMINATED VEGETABLE OIL #171. CAS NUMBER 8016-94-2. MATERIAL OVERFLOWED FROM TANK WHILE ADDING BROMINE TO OIL. ONTO CONCRETE FLOOR. BEING CLEANED UP.

Material:

Site ID:	124122
Operable Unit ID:	1045814
Operable Unit:	01
Material ID:	339531
Material Code:	0968A
Material Name:	BROMINE
Case No.:	07726956
Material FA:	Hazardous Material
Quantity:	5
Units:	Gallons
Recovered:	5
Resource Affected:	Not reported
Oxygenate:	False

Tank Test:

SPILLS:

Facility ID:	9607381
Facility Type:	ER
DER Facility ID:	107542
Site ID:	65281
DEC Region:	2
Spill Date:	9/11/1996
Spill Number/Closed Date:	9607381 / 9/11/1996
Spill Cause:	Unknown
Spill Class:	Known release that creates potential for fire or hazard. DEC Response. Willing Responsible Party. Corrective action taken.
SWIS:	2401
Investigator:	SIGONA
Referred To:	Not reported
Reported to Dept:	9/11/1996
CID:	349
Water Affected:	Not reported
Spill Source:	Commercial/Industrial

VIRGINIA DARE EXTRACT COM (Continued) **S102402021**

Spill Notifier:	Fire Department
Cleanup Ceased:	Not reported
Cleanup Meets Std:	False
Last Inspection:	Not reported
Recommended Penalty:	False
UST Trust:	False
Remediation Phase:	0
Date Entered In Computer:	9/11/1996
Spill Record Last Update:	9/24/1996
Spiller Name:	KEHLER
Spiller Company:	VIRGINIA DARE
Spiller Address:	882 3RD AV
Spiller City,St,Zip:	BROOKLYN, NY -
Spiller Company:	001
Contact Name:	Not reported
Contact Phone:	Not reported
DEC Memo:	Not reported
Remarks:	FD ON SCENE - SPILL INSIDE BUILDING - NO OTHER INFO

Material:

Site ID:	65281
Operable Unit ID:	1035339
Operable Unit:	01
Material ID:	346647
Material Code:	0968A
Material Name:	BROMINE
Case No.:	07726956
Material FA:	Hazardous Material
Quantity:	0
Units:	Gallons
Recovered:	No
Resource Affected:	Not reported
Oxygenate:	False

Tank Test:

AH284 **VIRGINIA DARE EXTRACT CO. INC.** **PA MANIFEST** **S111771540**
ESE **882 THIRD AVENUE** **N/A**
1/8-1/4 **BROOKLYN, NY 11232**
0.148 mi.
784 ft. **Site 5 of 15 in cluster AH**

Relative:
Higher

Actual:
13 ft.

PA MANIFEST:

Year:	2010
Manifest Number:	000895423GBF
Manifest Type:	T
Generator EPA Id:	NYD001651884
Generator Date:	03/11/2010
Mailing Address:	Not reported
Mailing City,St,Zip:	Not reported
Contact Name:	Not reported
Contact Phone:	NULL
TSD Epa Id:	PAD067098822
TSD Date:	Not reported
TSD Facility Name:	CYCLE CHEM INC
TSD Facility Address:	550 INDUSTRIAL DRIVE
TSD Facility City:	LEWISBERRY

VIRGINIA DARE EXTRACT CO. INC. (Continued) **S111771540**

TSD Facility State:	PA
Facility Telephone:	Not reported
Page Number:	1
Line Number:	2
Waste Number:	U056
Container Number:	1
Container Type:	Fiberboard or plastic drums, barrels, kegs
Waste Quantity:	100
Unit:	Pounds
Handling Code:	Not reported
TSP EPA Id:	Not reported
Date TSP Sig:	Not reported

Year:	2010
Manifest Number:	000895424GBF
Manifest Type:	T
Generator EPA Id:	NYD001651884
Generator Date:	03/11/2010
Mailing Address:	Not reported
Mailing City,St,Zip:	Not reported
Contact Name:	Not reported
Contact Phone:	NULL
TSD Epa Id:	PAD067098822
TSD Date:	Not reported
TSD Facility Name:	CYCLE CHEM INC
TSD Facility Address:	550 INDUSTRIAL DRIVE
TSD Facility City:	LEWISBERRY
TSD Facility State:	PA
Facility Telephone:	Not reported
Page Number:	1
Line Number:	2
Waste Number:	D002
Container Number:	1
Container Type:	Fiberboard or plastic drums, barrels, kegs
Waste Quantity:	2
Unit:	Pounds
Handling Code:	Not reported
TSP EPA Id:	Not reported
Date TSP Sig:	Not reported

Year:	2010
Manifest Number:	000895424GBF
Manifest Type:	T
Generator EPA Id:	NYD001651884
Generator Date:	03/11/2010
Mailing Address:	Not reported
Mailing City,St,Zip:	Not reported
Contact Name:	Not reported
Contact Phone:	NULL
TSD Epa Id:	PAD067098822
TSD Date:	Not reported
TSD Facility Name:	CYCLE CHEM INC
TSD Facility Address:	550 INDUSTRIAL DRIVE
TSD Facility City:	LEWISBERRY
TSD Facility State:	PA
Facility Telephone:	Not reported
Page Number:	1

VIRGINIA DARE EXTRACT CO. INC. (Continued) **S111771540**

Line Number:	3
Waste Number:	D002
Container Number:	1
Container Type:	Fiberboard or plastic drums, barrels, kegs
Waste Quantity:	2
Unit:	Pounds
Handling Code:	Not reported
TSP EPA Id:	Not reported
Date TSP Sig:	Not reported

Year:	2010
Manifest Number:	000895424GBF
Manifest Type:	T
Generator EPA Id:	NYD001651884
Generator Date:	03/11/2010
Mailing Address:	Not reported
Mailing City,St,Zip:	Not reported
Contact Name:	Not reported
Contact Phone:	NULL
TSD Epa Id:	PAD067098822
TSD Date:	Not reported
TSD Facility Name:	CYCLE CHEM INC
TSD Facility Address:	550 INDUSTRIAL DRIVE
TSD Facility City:	LEWISBERRY
TSD Facility State:	PA
Facility Telephone:	Not reported
Page Number:	1
Line Number:	4
Waste Number:	D002
Container Number:	1
Container Type:	Fiberboard or plastic drums, barrels, kegs
Waste Quantity:	8
Unit:	Pounds
Handling Code:	Not reported
TSP EPA Id:	Not reported
Date TSP Sig:	Not reported

Year:	2010
Manifest Number:	000895423GBF
Manifest Type:	T
Generator EPA Id:	NYD001651884
Generator Date:	03/11/2010
Mailing Address:	Not reported
Mailing City,St,Zip:	Not reported
Contact Name:	Not reported
Contact Phone:	NULL
TSD Epa Id:	PAD067098822
TSD Date:	Not reported
TSD Facility Name:	CYCLE CHEM INC
TSD Facility Address:	550 INDUSTRIAL DRIVE
TSD Facility City:	LEWISBERRY
TSD Facility State:	PA
Facility Telephone:	Not reported
Page Number:	1
Line Number:	3
Waste Number:	D002
Container Number:	1

VIRGINIA DARE EXTRACT CO. INC. (Continued) **S111771540**

Container Type:	Fiberboard or plastic drums, barrels, kegs
Waste Quantity:	2
Unit:	Pounds
Handling Code:	Not reported
TSP EPA Id:	Not reported
Date TSP Sig:	Not reported

Year:	2010
Manifest Number:	000895423GBF
Manifest Type:	T
Generator EPA Id:	NYD001651884
Generator Date:	03/11/2010
Mailing Address:	Not reported
Mailing City,St,Zip:	Not reported
Contact Name:	Not reported
Contact Phone:	NULL
TSD Epa Id:	PAD067098822
TSD Date:	Not reported
TSD Facility Name:	CYCLE CHEM INC
TSD Facility Address:	550 INDUSTRIAL DRIVE
TSD Facility City:	LEWISBERRY
TSD Facility State:	PA
Facility Telephone:	Not reported
Page Number:	1
Line Number:	1
Waste Number:	D002
Container Number:	1
Container Type:	Fiberboard or plastic drums, barrels, kegs
Waste Quantity:	80
Unit:	Pounds
Handling Code:	Not reported
TSP EPA Id:	Not reported
Date TSP Sig:	Not reported

Year:	2010
Manifest Number:	000895424GBF
Manifest Type:	T
Generator EPA Id:	NYD001651884
Generator Date:	03/11/2010
Mailing Address:	Not reported
Mailing City,St,Zip:	Not reported
Contact Name:	Not reported
Contact Phone:	NULL
TSD Epa Id:	PAD067098822
TSD Date:	Not reported
TSD Facility Name:	CYCLE CHEM INC
TSD Facility Address:	550 INDUSTRIAL DRIVE
TSD Facility City:	LEWISBERRY
TSD Facility State:	PA
Facility Telephone:	Not reported
Page Number:	1
Line Number:	1
Waste Number:	D002
Container Number:	1
Container Type:	Fiberboard or plastic drums, barrels, kegs
Waste Quantity:	25
Unit:	Pounds

VIRGINIA DARE EXTRACT CO. INC. (Continued) **S111771540**

Handling Code:	Not reported
TSP EPA Id:	Not reported
Date TSP Sig:	Not reported

Year:	2010
Manifest Number:	000895424GBF
Manifest Type:	T
Generator EPA Id:	NYD001651884
Generator Date:	03/11/2010
Mailing Address:	Not reported
Mailing City,St,Zip:	Not reported
Contact Name:	Not reported
Contact Phone:	NULL
TSD Epa Id:	PAD067098822
TSD Date:	Not reported
TSD Facility Name:	CYCLE CHEM INC
TSD Facility Address:	550 INDUSTRIAL DRIVE
TSD Facility City:	LEWISBERRY
TSD Facility State:	PA
Facility Telephone:	Not reported
Page Number:	1
Line Number:	1
Waste Number:	D008
Container Number:	1
Container Type:	Fiberboard or plastic drums, barrels, kegs
Waste Quantity:	25
Unit:	Pounds
Handling Code:	Not reported
TSP EPA Id:	Not reported
Date TSP Sig:	Not reported

Year:	2010
Manifest Number:	000895423GBF
Manifest Type:	T
Generator EPA Id:	NYD001651884
Generator Date:	03/11/2010
Mailing Address:	Not reported
Mailing City,St,Zip:	Not reported
Contact Name:	Not reported
Contact Phone:	NULL
TSD Epa Id:	PAD067098822
TSD Date:	Not reported
TSD Facility Name:	CYCLE CHEM INC
TSD Facility Address:	550 INDUSTRIAL DRIVE
TSD Facility City:	LEWISBERRY
TSD Facility State:	PA
Facility Telephone:	Not reported
Page Number:	1
Line Number:	2
Waste Number:	D001
Container Number:	1
Container Type:	Fiberboard or plastic drums, barrels, kegs
Waste Quantity:	100
Unit:	Pounds
Handling Code:	Not reported
TSP EPA Id:	Not reported
Date TSP Sig:	Not reported

VIRGINIA DARE EXTRACT CO. INC. (Continued) **S111771540**

Year:	2010
Manifest Number:	000895423GBF
Manifest Type:	T
Generator EPA Id:	NYD001651884
Generator Date:	03/11/2010
Mailing Address:	Not reported
Mailing City,St,Zip:	Not reported
Contact Name:	Not reported
Contact Phone:	NULL
TSD Epa Id:	PAD067098822
TSD Date:	Not reported
TSD Facility Name:	CYCLE CHEM INC
TSD Facility Address:	550 INDUSTRIAL DRIVE
TSD Facility City:	LEWISBERRY
TSD Facility State:	PA
Facility Telephone:	Not reported
Page Number:	1
Line Number:	2
Waste Number:	U002
Container Number:	1
Container Type:	Fiberboard or plastic drums, barrels, kegs
Waste Quantity:	100
Unit:	Pounds
Handling Code:	Not reported
TSP EPA Id:	Not reported
Date TSP Sig:	Not reported

Year:	2010
Manifest Number:	000895423GBF
Manifest Type:	T
Generator EPA Id:	NYD001651884
Generator Date:	03/11/2010
Mailing Address:	Not reported
Mailing City,St,Zip:	Not reported
Contact Name:	Not reported
Contact Phone:	NULL
TSD Epa Id:	PAD067098822
TSD Date:	Not reported
TSD Facility Name:	CYCLE CHEM INC
TSD Facility Address:	550 INDUSTRIAL DRIVE
TSD Facility City:	LEWISBERRY
TSD Facility State:	PA
Facility Telephone:	Not reported
Page Number:	1
Line Number:	3
Waste Number:	D001
Container Number:	1
Container Type:	Fiberboard or plastic drums, barrels, kegs
Waste Quantity:	2
Unit:	Pounds
Handling Code:	Not reported
TSP EPA Id:	Not reported
Date TSP Sig:	Not reported

Year:	2010
Manifest Number:	000895424GBF
Manifest Type:	T

VIRGINIA DARE EXTRACT CO. INC. (Continued) **S111771540**

Generator EPA Id:	NYD001651884
Generator Date:	03/11/2010
Mailing Address:	Not reported
Mailing City,St,Zip:	Not reported
Contact Name:	Not reported
Contact Phone:	NULL
TSD Epa Id:	PAD067098822
TSD Date:	Not reported
TSD Facility Name:	CYCLE CHEM INC
TSD Facility Address:	550 INDUSTRIAL DRIVE
TSD Facility City:	LEWISBERRY
TSD Facility State:	PA
Facility Telephone:	Not reported
Page Number:	1
Line Number:	3
Waste Number:	D001
Container Number:	1
Container Type:	Fiberboard or plastic drums, barrels, kegs
Waste Quantity:	2
Unit:	Pounds
Handling Code:	Not reported
TSP EPA Id:	Not reported
Date TSP Sig:	Not reported

Year:	2010
Manifest Number:	000895423GBF
Manifest Type:	T
Generator EPA Id:	NYD001651884
Generator Date:	03/11/2010
Mailing Address:	Not reported
Mailing City,St,Zip:	Not reported
Contact Name:	Not reported
Contact Phone:	NULL
TSD Epa Id:	PAD067098822
TSD Date:	Not reported
TSD Facility Name:	CYCLE CHEM INC
TSD Facility Address:	550 INDUSTRIAL DRIVE
TSD Facility City:	LEWISBERRY
TSD Facility State:	PA
Facility Telephone:	Not reported
Page Number:	1
Line Number:	2
Waste Number:	U031
Container Number:	1
Container Type:	Fiberboard or plastic drums, barrels, kegs
Waste Quantity:	100
Unit:	Pounds
Handling Code:	Not reported
TSP EPA Id:	Not reported
Date TSP Sig:	Not reported

Year:	2010
Manifest Number:	000895423GBF
Manifest Type:	T
Generator EPA Id:	NYD001651884
Generator Date:	03/11/2010
Mailing Address:	Not reported

VIRGINIA DARE EXTRACT CO. INC. (Continued) **S111771540**

Mailing City,St,Zip:	Not reported
Contact Name:	Not reported
Contact Phone:	NULL
TSD Epa Id:	PAD067098822
TSD Date:	Not reported
TSD Facility Name:	CYCLE CHEM INC
TSD Facility Address:	550 INDUSTRIAL DRIVE
TSD Facility City:	LEWISBERRY
TSD Facility State:	PA
Facility Telephone:	Not reported
Page Number:	1
Line Number:	4
Waste Number:	NONE
Container Number:	1
Container Type:	Fiberboard or plastic drums, barrels, kegs
Waste Quantity:	20
Unit:	Pounds
Handling Code:	Not reported
TSP EPA Id:	Not reported
Date TSP Sig:	Not reported

Year:	2010
Manifest Number:	000895423GBF
Manifest Type:	T
Generator EPA Id:	NYD001651884
Generator Date:	03/11/2010
Mailing Address:	Not reported
Mailing City,St,Zip:	Not reported
Contact Name:	Not reported
Contact Phone:	NULL
TSD Epa Id:	PAD067098822
TSD Date:	Not reported
TSD Facility Name:	CYCLE CHEM INC
TSD Facility Address:	550 INDUSTRIAL DRIVE
TSD Facility City:	LEWISBERRY
TSD Facility State:	PA
Facility Telephone:	Not reported
Page Number:	1
Line Number:	3
Waste Number:	D003
Container Number:	1
Container Type:	Fiberboard or plastic drums, barrels, kegs
Waste Quantity:	2
Unit:	Pounds
Handling Code:	Not reported
TSP EPA Id:	Not reported
Date TSP Sig:	Not reported

Year:	2010
Manifest Number:	000895424GBF
Manifest Type:	T
Generator EPA Id:	NYD001651884
Generator Date:	03/11/2010
Mailing Address:	Not reported
Mailing City,St,Zip:	Not reported
Contact Name:	Not reported
Contact Phone:	NULL

VIRGINIA DARE EXTRACT CO. INC. (Continued) **S111771540**

TSD Epa Id:	PAD067098822
TSD Date:	Not reported
TSD Facility Name:	CYCLE CHEM INC
TSD Facility Address:	550 INDUSTRIAL DRIVE
TSD Facility City:	LEWISBERRY
TSD Facility State:	PA
Facility Telephone:	Not reported
Page Number:	1
Line Number:	1
Waste Number:	U044
Container Number:	1
Container Type:	Fiberboard or plastic drums, barrels, kegs
Waste Quantity:	25
Unit:	Pounds
Handling Code:	Not reported
TSP EPA Id:	Not reported
Date TSP Sig:	Not reported

Year:	2010
Manifest Number:	000895424GBF
Manifest Type:	T
Generator EPA Id:	NYD001651884
Generator Date:	03/11/2010
Mailing Address:	Not reported
Mailing City,St,Zip:	Not reported
Contact Name:	Not reported
Contact Phone:	NULL
TSD Epa Id:	PAD067098822
TSD Date:	Not reported
TSD Facility Name:	CYCLE CHEM INC
TSD Facility Address:	550 INDUSTRIAL DRIVE
TSD Facility City:	LEWISBERRY
TSD Facility State:	PA
Facility Telephone:	Not reported
Page Number:	1
Line Number:	2
Waste Number:	D001
Container Number:	1
Container Type:	Fiberboard or plastic drums, barrels, kegs
Waste Quantity:	2
Unit:	Pounds
Handling Code:	Not reported
TSP EPA Id:	Not reported
Date TSP Sig:	Not reported

AH285 **BUSH TERMINAL** **NY AST** **A100304629**
ESE **882 3RD AVENUE** **N/A**
1/8-1/4 **BROOKLYN, NY 11232**
0.148 mi.
784 ft. **Site 6 of 15 in cluster AH**

Relative:
Higher

Actual:
13 ft.

AST:

Region:	STATE
DEC Region:	2
Site Status:	Active
Facility Id:	2-610527
Program Type:	PBS
UTM X:	584147.90544

BUSH TERMINAL (Continued) **A100304629**

UTM Y: 4501222.2649900001
Expiration Date: 2017/02/21
Site Type: Other

Affiliation Records:

Site Id: 379310
Affiliation Type: Facility Owner
Company Name: 1-10 INDUSTRY ASSOCIATES, LLC
Contact Type: SVP OPERATION & ENGINEERING
Contact Name: CHRISTOPHER BALDWIN
Address1: 882 3RD AVE SUITE 1200
Address2: Not reported
City: BROOKLYN
State: NY
Zip Code: 11232
Country Code: 001
Phone: (718) 965-6450
EMail: Not reported
Fax Number: Not reported
Modified By: KAKYER
Date Last Modified: 3/20/2013

Site Id: 379310
Affiliation Type: Mail Contact
Company Name: FIBERMEIDA GROUP, LLC
Contact Type: Not reported
Contact Name: CHRISTOPHER BALDWIN
Address1: 882 3RD AVE SUITE 900
Address2: Not reported
City: BROOKLYN
State: NY
Zip Code: 11232
Country Code: 001
Phone: (201) 453-5300 132
EMail: CBALDWIN@FIBERMEDIA.NET
Fax Number: Not reported
Modified By: KAKYER
Date Last Modified: 3/20/2013

Site Id: 379310
Affiliation Type: On-Site Operator
Company Name: BUSH TERMINAL
Contact Type: Not reported
Contact Name: LUIS ESPINIERA
Address1: Not reported
Address2: Not reported
City: Not reported
State: NN
Zip Code: Not reported
Country Code: 001
Phone: (800) 553-1829 300
EMail: Not reported
Fax Number: Not reported
Modified By: KAKYER
Date Last Modified: 3/20/2013

Site Id: 379310
Affiliation Type: Emergency Contact

BUSH TERMINAL (Continued) **A100304629**

Company Name:	1-10 INDUSTRY ASSOCIATES, LLC
Contact Type:	Not reported
Contact Name:	CHRISTOPHER BALDWIN
Address1:	Not reported
Address2:	Not reported
City:	Not reported
State:	NN
Zip Code:	Not reported
Country Code:	999
Phone:	(201) 453-5300
EMail:	Not reported
Fax Number:	Not reported
Modified By:	KAKYER
Date Last Modified:	3/20/2013

Tank Info:

Tank Number:	001
Tank Id:	216615
Material Code:	0001
Common Name of Substance:	#2 Fuel Oil (On-Site Consumption)

Equipment Records:

C01 - Pipe Location - Aboveground
E00 - Piping Secondary Containment - None
F01 - Pipe External Protection - Painted/Asphalt Coating
B01 - Tank External Protection - Painted/Asphalt Coating
A00 - Tank Internal Protection - None
D01 - Pipe Type - Steel/Carbon Steel/Iron
G02 - Tank Secondary Containment - Vault (w/access)
J02 - Dispenser - Suction Dispenser
H01 - Tank Leak Detection - Interstitial - Electronic Monitoring
I02 - Overfill - High Level Alarm
L01 - Piping Leak Detection - Interstitial - Electronic Monitoring
K00 - Spill Prevention - None

Tank Location:	3
Tank Type:	Steel/Carbon Steel/Iron
Tank Status:	Temporarily Out of Service
Pipe Model:	Not reported
Install Date:	02/21/2007
Capacity Gallons:	2500
Tightness Test Method:	NN
Date Test:	Not reported
Next Test Date:	Not reported
Date Tank Closed:	Not reported
Register:	True
Modified By:	MSBAPTIS
Last Modified:	08/05/2013
Material Name:	#2 Fuel Oil (On-Site Consumption)

Tank Number:	002
Tank Id:	247510
Material Code:	0001
Common Name of Substance:	#2 Fuel Oil (On-Site Consumption)

BUSH TERMINAL (Continued) **A100304629**

Equipment Records:

B01 - Tank External Protection - Painted/Asphalt Coating
C01 - Pipe Location - Aboveground
E00 - Piping Secondary Containment - None
F01 - Pipe External Protection - Painted/Asphalt Coating
H01 - Tank Leak Detection - Interstitial - Electronic Monitoring
I02 - Overfill - High Level Alarm
A00 - Tank Internal Protection - None
D01 - Pipe Type - Steel/Carbon Steel/Iron
G02 - Tank Secondary Containment - Vault (w/access)
J02 - Dispenser - Suction Dispenser
L01 - Piping Leak Detection - Interstitial - Electronic Monitoring
K00 - Spill Prevention - None

Tank Location:	2
Tank Type:	Steel/Carbon Steel/Iron
Tank Status:	In Service
Pipe Model:	Not reported
Install Date:	02/21/2007
Capacity Gallons:	150
Tightness Test Method:	NN
Date Test:	Not reported
Next Test Date:	Not reported
Date Tank Closed:	Not reported
Register:	True
Modified By:	MSBAPTIS
Last Modified:	08/05/2013
Material Name:	#2 Fuel Oil (On-Site Consumption)

AH286 **L M RABINOWITZ & CO INC** **RCRA NonGen / NLR** **1004760926**
ESE **882 3RD AVE 9TH FLOOR** **FINDS** **NYR000065383**
1/8-1/4 **BROOKLYN, NY 11232** **NY MANIFEST**
0.148 mi.
784 ft. **Site 7 of 15 in cluster AH**

Relative:
Higher

Actual:
13 ft.

RCRA NonGen / NLR:

Date form received by agency:	01/01/2007
Facility name:	L M RABINOWITZ & CO INC
Facility address:	882 3RD AVE 9TH FLOOR BROOKLYN, NY 11232
EPA ID:	NYR000065383
Mailing address:	3RD AVE 9TH FLOOR BROOKLYN, NY 11232
Contact:	RICHARD NONNA
Contact address:	3RD AVE 9TH FLOOR BROOKLYN, NY 11232
Contact country:	US
Contact telephone:	(718) 788-2003
Contact email:	Not reported
EPA Region:	02
Classification:	Non-Generator
Description:	Handler: Non-Generators do not presently generate hazardous waste

Owner/Operator Summary:

Owner/operator name:	INDUSTRY CITY ASSOCIATES
Owner/operator address:	241 37TH ST BROOKLYN, NY 11232
Owner/operator country:	US

L M RABINOWITZ & CO INC (Continued) **1004760926**

Owner/operator telephone: (718) 965-6450
Legal status: Private
Owner/Operator Type: Owner
Owner/Op start date: Not reported
Owner/Op end date: Not reported

Owner/operator name: INDUSTRY CITY ASSOCIATES
Owner/operator address: 241 37TH ST
BROOKLYN, NY 11232
Owner/operator country: US
Owner/operator telephone: (718) 965-6450
Legal status: Private
Owner/Operator Type: Operator
Owner/Op start date: Not reported
Owner/Op end date: Not reported

Handler Activities Summary:
U.S. importer of hazardous waste: No
Mixed waste (haz. and radioactive): No
Recycler of hazardous waste: No
Transporter of hazardous waste: No
Treater, storer or disposer of HW: No
Underground injection activity: No
On-site burner exemption: No
Furnace exemption: No
Used oil fuel burner: No
Used oil processor: No
User oil refiner: No
Used oil fuel marketer to burner: No
Used oil Specification marketer: No
Used oil transfer facility: No
Used oil transporter: No

Historical Generators:
Date form received by agency: 01/01/2006
Facility name: L M RABINOWITZ & CO INC
Classification: Not a generator, verified

Date form received by agency: 12/31/1998
Facility name: L M RABINOWITZ & CO INC
Classification: Conditionally Exempt Small Quantity Generator

Violation Status: No violations found

FINDS:

Registry ID: 110004550067

Environmental Interest/Information System
RCRAInfo is a national information system that supports the Resource Conservation and Recovery Act (RCRA) program through the tracking of events and activities related to facilities that generate, transport, and treat, store, or dispose of hazardous waste. RCRAInfo allows RCRA program staff to track the notification, permit, compliance, and corrective action activities required under RCRA.

L M RABINOWITZ & CO INC (Continued) **1004760926**

NY MANIFEST:

EPA ID:	NYR000065383
Country:	USA
Mailing Name:	LM INDUSTRIES CO
Mailing Contact:	RICHARD NONNA
Mailing Address:	INDUSTRY CITY 882 3RD AVE
Mailing Address 2:	Not reported
Mailing City:	BROOKLYN
Mailing State:	NY
Mailing Zip:	11232
Mailing Zip4:	Not reported
Mailing Country:	USA
Mailing Phone:	718-788-2003

Document ID:	NYB1023867
Manifest Status:	Not reported
Trans1 State ID:	PAD146714878
Trans2 State ID:	OH0000000539
Generator Ship Date:	01/07/1999
Trans1 Recv Date:	01/07/1999
Trans2 Recv Date:	01/08/1999
TSD Site Recv Date:	01/15/1999
Part A Recv Date:	Not reported
Part B Recv Date:	Not reported
Generator EPA ID:	NYR000065383
Trans1 EPA ID:	OHD083377010
Trans2 EPA ID:	Not reported
TSDF ID:	Not reported
Waste Code:	D006 - CADMIUM 1.0 MG/L TCLP
Quantity:	00300
Units:	P - Pounds
Number of Containers:	003
Container Type:	DM - Metal drums, barrels
Handling Method:	T Chemical, physical, or biological treatment.
Specific Gravity:	01.00
Waste Code:	D001 - NON-LISTED IGNITABLE WASTES
Quantity:	00300
Units:	P - Pounds
Number of Containers:	001
Container Type:	DM - Metal drums, barrels
Handling Method:	T Chemical, physical, or biological treatment.
Specific Gravity:	01.00
Waste Code:	D002 - NON-LISTED CORROSIVE WASTES
Quantity:	00110
Units:	G - Gallons (liquids only)* (8.3 pounds)
Number of Containers:	002
Container Type:	DF - Fiberboard or plastic drums (glass)
Handling Method:	T Chemical, physical, or biological treatment.
Specific Gravity:	01.00
Year:	99

AH287
ESE
1/8-1/4
0.148 mi.
784 ft.

Relative:
Higher

Actual:
13 ft.

882 3RD AVE
BROOKLYN, NY 11232

Site 8 of 15 in cluster AH

ERNS **96507312**
N/A

Click this hyperlink while viewing on your computer to access additional ERNS detail in the EDR Site Report.

AH288
ESE
1/8-1/4
0.148 mi.
784 ft.

Relative:
Higher

Actual:
13 ft.

BUSH TERMINAL-ICA
882 3RD AVE
BROOKLYN, NY

Site 9 of 15 in cluster AH

FINDS **1014812511**
N/A

FINDS:

Registry ID: 110043244520

Environmental Interest/Information System
FIS (New York - Facility Information System) is New York's Department of Environmental Conservation (DEC) information system for tracking environmental facility information found across the State.

Registry ID: 110000763521

Environmental Interest/Information System
NCDB (National Compliance Data Base) supports implementation of the Federal Insecticide, Fungicide, and Rodenticide Act (FIFRA) and the Toxic Substances Control Act (TSCA). The system tracks inspections in regions and states with cooperative agreements, enforcement actions, and settlements.

US EPA TRIS (Toxics Release Inventory System) contains information from facilities on the amounts of over 300 listed toxic chemicals that these facilities release directly to air, water, land, or that are transported off-site.

RCRAInfo is a national information system that supports the Resource Conservation and Recovery Act (RCRA) program through the tracking of events and activities related to facilities that generate, transport, and treat, store, or dispose of hazardous waste. RCRAInfo allows RCRA program staff to track the notification, permit, compliance, and corrective action activities required under RCRA.

HAZARDOUS WASTE BIENNIAL REPORTER

AE289
East
1/8-1/4
0.149 mi.
786 ft.

Relative:
Higher

Actual:
13 ft.

U S FOOD AND DRUG ADMINISTRATION
850 THIRD AVE
BROOKLYN, NY

Site 2 of 13 in cluster AE

FINDS **1016177716**
N/A

FINDS:

Registry ID: 110000878248

Environmental Interest/Information System

U S FOOD AND DRUG ADMINISTRATION (Continued) **1016177716**

RCRAInfo is a national information system that supports the Resource Conservation and Recovery Act (RCRA) program through the tracking of events and activities related to facilities that generate, transport, and treat, store, or dispose of hazardous waste. RCRAInfo allows RCRA program staff to track the notification, permit, compliance, and corrective action activities required under RCRA.

AE290 **U S FOOD AND DRUG ADMINISTRATION** **RCRA NonGen / NLR** **1000114295**
East **850 THIRD AVE** **NY0750600637**
1/8-1/4 **BROOKLYN, NY 11232**
0.149 mi.
786 ft. **Site 3 of 13 in cluster AE**

Relative:
Higher

Actual:
13 ft.

RCRA NonGen / NLR:

Date form received by agency:	01/01/2007
Facility name:	U S FOOD AND DRUG ADMINISTRATION
Facility address:	850 THIRD AVE BROOKLYN, NY 11232
EPA ID:	NY0750600637
Mailing address:	THIRD AVE BROOKLYN, NY 11232
Contact:	Not reported
Contact address:	THIRD AVE BROOKLYN, NY 11232
Contact country:	US
Contact telephone:	Not reported
Contact email:	Not reported
EPA Region:	02
Land type:	Facility is not located on Indian land. Additional information is not known.
Classification:	Non-Generator
Description:	Handler: Non-Generators do not presently generate hazardous waste

Owner/Operator Summary:

Owner/operator name:	Not reported
Owner/operator address:	NOT REQUIRED NOT REQUIRED, WY 99999
Owner/operator country:	US
Owner/operator telephone:	(212) 555-1212
Legal status:	Federal
Owner/Operator Type:	Owner
Owner/Op start date:	Not reported
Owner/Op end date:	Not reported

Owner/operator name:	Not reported
Owner/operator address:	NOT REQUIRED NOT REQUIRED, WY 99999
Owner/operator country:	US
Owner/operator telephone:	(212) 555-1212
Legal status:	Federal
Owner/Operator Type:	Operator
Owner/Op start date:	01/01/2001
Owner/Op end date:	Not reported

Handler Activities Summary:

U.S. importer of hazardous waste:	No
Mixed waste (haz. and radioactive):	No

U S FOOD AND DRUG ADMINISTRATION (Continued) **1000114295**

Recycler of hazardous waste: No
Transporter of hazardous waste: No
Treater, storer or disposer of HW: No
Underground injection activity: No
On-site burner exemption: No
Furnace exemption: No
Used oil fuel burner: No
Used oil processor: No
User oil refiner: No
Used oil fuel marketer to burner: No
Used oil Specification marketer: No
Used oil transfer facility: No
Used oil transporter: No

Historical Generators:
Date form received by agency: 01/01/2006
Facility name: U S FOOD AND DRUG ADMINISTRATION
Classification: Not a generator, verified

Date form received by agency: 12/18/2003
Facility name: U S FOOD AND DRUG ADMINISTRATION
Classification: Not a generator, verified

Date form received by agency: 12/31/1979
Facility name: U S FOOD AND DRUG ADMINISTRATION
Classification: Large Quantity Generator

Facility Has Received Notices of Violations:
Regulation violated: Not reported
Area of violation: Generators - General
Date violation determined: 10/19/1989
Date achieved compliance: 05/24/1990
Violation lead agency: State
Enforcement action: WRITTEN INFORMAL
Enforcement action date: 01/12/1990
Enf. disposition status: Not reported
Enf. disp. status date: Not reported
Enforcement lead agency: State
Proposed penalty amount: Not reported
Final penalty amount: Not reported
Paid penalty amount: Not reported

Evaluation Action Summary:
Evaluation date: 10/19/1989
Evaluation: COMPLIANCE EVALUATION INSPECTION ON-SITE
Area of violation: Generators - General
Date achieved compliance: 05/24/1990
Evaluation lead agency: State

AE291 East 1/8-1/4 0.149 mi. 786 ft. | **FEDERAL OFFICE BUILDING POWER PLANT**
850 3RD AVENUE (29TH ST AND 3RD AVE)
BROOKLYN, NY 11232

Site 4 of 13 in cluster AE

NY UST | **U004062709**
N/A

Relative: Higher

Actual: 13 ft.

UST:

Id/Status:	2-601672 / Unregulated
Program Type:	PBS
Region:	STATE
DEC Region:	2
Expiration Date:	N/A
UTM X:	584300.35384
UTM Y:	4501278.9923099997
Site Type:	Municipality (Incl. Waste Water Treatment Plants,

Affiliation Records:

Site Id:	23634
Affiliation Type:	Facility Owner
Company Name:	GSA-PUBLIC BUILDING SERVICE D&C
Contact Type:	Not reported
Contact Name:	Not reported
Address1:	26 FEDERAL PLAZA ROOM 1611
Address2:	Not reported
City:	NEW YORK
State:	NY
Zip Code:	10278
Country Code:	001
Phone:	(212) 264-5243
EMail:	Not reported
Fax Number:	Not reported
Modified By:	NRLOMBAR
Date Last Modified:	9/15/2009

Site Id:	23634
Affiliation Type:	Mail Contact
Company Name:	GENERAL SERVICES ADMINISTRATION
Contact Type:	Not reported
Contact Name:	ELZENA HUFFMAN-WARD, PROPERTY MANAGER
Address1:	10 METROTECH AT 625 FULTON ST.
Address2:	Not reported
City:	BROOKLYN
State:	NY
Zip Code:	11201
Country Code:	001
Phone:	(718) 254-7140
EMail:	Not reported
Fax Number:	Not reported
Modified By:	kxtang
Date Last Modified:	6/21/2004

Site Id:	23634
Affiliation Type:	On-Site Operator
Company Name:	FEDERAL OFFICE BUILDING POWER PLANT
Contact Type:	Not reported
Contact Name:	GSA
Address1:	Not reported
Address2:	Not reported
City:	Not reported
State:	NN

FEDERAL OFFICE BUILDING POWER PLANT (Continued) **U004062709**

Zip Code:	Not reported
Country Code:	001
Phone:	(212) 264-5243
EMail:	Not reported
Fax Number:	Not reported
Modified By:	kxtang
Date Last Modified:	6/21/2004

Site Id:	23634
Affiliation Type:	Emergency Contact
Company Name:	GSA-PUBLIC BUILDING SERVICE D&C
Contact Type:	Not reported
Contact Name:	ELZENA HUFFMAN-WARD
Address1:	Not reported
Address2:	Not reported
City:	Not reported
State:	NN
Zip Code:	Not reported
Country Code:	999
Phone:	(718) 254-7140
EMail:	Not reported
Fax Number:	Not reported
Modified By:	kxtang
Date Last Modified:	6/21/2004

Tank Info:

Tank Number:	001
Tank ID:	47451
Tank Status:	Closed - In Place
Material Name:	Closed - In Place
Capacity Gallons:	20000
Install Date:	12/01/1930
Date Tank Closed:	09/01/1994
Registered:	True
Tank Location:	Underground
Tank Type:	Steel/carbon steel
Material Code:	0001
Common Name of Substance:	#2 Fuel Oil (On-Site Consumption)

Tightness Test Method:	NN
Date Test:	Not reported
Next Test Date:	Not reported
Pipe Model:	Not reported
Modified By:	TRANSLAT
Last Modified:	03/04/2004

Equipment Records:

H00 - Tank Leak Detection - None
G00 - Tank Secondary Containment - None
A00 - Tank Internal Protection - None
D01 - Pipe Type - Steel/Carbon Steel/Iron
J02 - Dispenser - Suction Dispenser
B01 - Tank External Protection - Painted/Asphalt Coating
F00 - Pipe External Protection - None
C02 - Pipe Location - Underground/On-ground
I00 - Overfill - None

FEDERAL OFFICE BUILDING POWER PLANT (Continued) **U004062709**

Tank Number:	002
Tank ID:	47452
Tank Status:	Closed - In Place
Material Name:	Closed - In Place
Capacity Gallons:	20000
Install Date:	12/01/1930
Date Tank Closed:	09/01/1994
Registered:	True
Tank Location:	Underground
Tank Type:	Steel/carbon steel
Material Code:	0001
Common Name of Substance:	#2 Fuel Oil (On-Site Consumption)
Tightness Test Method:	NN
Date Test:	Not reported
Next Test Date:	Not reported
Pipe Model:	Not reported
Modified By:	TRANSLAT
Last Modified:	03/04/2004

Equipment Records:

H00 - Tank Leak Detection - None
A00 - Tank Internal Protection - None
D01 - Pipe Type - Steel/Carbon Steel/Iron
J02 - Dispenser - Suction Dispenser
C02 - Pipe Location - Underground/On-ground
B01 - Tank External Protection - Painted/Asphalt Coating
F00 - Pipe External Protection - None
G00 - Tank Secondary Containment - None
I00 - Overfill - None

Tank Number:	003
Tank ID:	47453
Tank Status:	Closed - In Place
Material Name:	Closed - In Place
Capacity Gallons:	20000
Install Date:	12/01/1960
Date Tank Closed:	08/01/1994
Registered:	True
Tank Location:	Underground
Tank Type:	Steel/carbon steel
Material Code:	0001
Common Name of Substance:	#2 Fuel Oil (On-Site Consumption)
Tightness Test Method:	NN
Date Test:	Not reported
Next Test Date:	Not reported
Pipe Model:	Not reported
Modified By:	TRANSLAT
Last Modified:	03/04/2004

Equipment Records:

H00 - Tank Leak Detection - None
A00 - Tank Internal Protection - None
D01 - Pipe Type - Steel/Carbon Steel/Iron
J02 - Dispenser - Suction Dispenser
G00 - Tank Secondary Containment - None

FEDERAL OFFICE BUILDING POWER PLANT (Continued) **U004062709**

B01 - Tank External Protection - Painted/Asphalt Coating
F00 - Pipe External Protection - None
C02 - Pipe Location - Underground/On-ground
I00 - Overfill - None

Tank Number:	004
Tank ID:	47454
Tank Status:	Closed - In Place
Material Name:	Closed - In Place
Capacity Gallons:	20000
Install Date:	12/01/1960
Date Tank Closed:	08/01/1994
Registered:	True
Tank Location:	Underground
Tank Type:	Steel/carbon steel
Material Code:	0001
Common Name of Substance:	#2 Fuel Oil (On-Site Consumption)
Tightness Test Method:	NN
Date Test:	Not reported
Next Test Date:	Not reported
Pipe Model:	Not reported
Modified By:	TRANSLAT
Last Modified:	03/04/2004

Equipment Records:

B01 - Tank External Protection - Painted/Asphalt Coating
F00 - Pipe External Protection - None
I00 - Overfill - None
H00 - Tank Leak Detection - None
A00 - Tank Internal Protection - None
D01 - Pipe Type - Steel/Carbon Steel/Iron
J02 - Dispenser - Suction Dispenser
G00 - Tank Secondary Containment - None
C02 - Pipe Location - Underground/On-ground

Tank Number:	005
Tank ID:	47455
Tank Status:	Closed - In Place
Material Name:	Closed - In Place
Capacity Gallons:	20000
Install Date:	12/01/1930
Date Tank Closed:	08/01/1994
Registered:	True
Tank Location:	Underground
Tank Type:	Steel/carbon steel
Material Code:	0009
Common Name of Substance:	Gasoline
Tightness Test Method:	NN
Date Test:	Not reported
Next Test Date:	Not reported
Pipe Model:	Not reported
Modified By:	TRANSLAT
Last Modified:	03/04/2004

FEDERAL OFFICE BUILDING POWER PLANT (Continued) **U004062709**

Equipment Records:

B00 - Tank External Protection - None
H00 - Tank Leak Detection - None
A00 - Tank Internal Protection - None
D01 - Pipe Type - Steel/Carbon Steel/Iron
J02 - Dispenser - Suction Dispenser
C02 - Pipe Location - Underground/On-ground
F00 - Pipe External Protection - None
G00 - Tank Secondary Containment - None
I00 - Overfill - None

Tank Number:	006
Tank ID:	47456
Tank Status:	Closed - In Place
Material Name:	Closed - In Place
Capacity Gallons:	1100
Install Date:	12/01/1930
Date Tank Closed:	09/01/1994
Registered:	True
Tank Location:	Underground
Tank Type:	Steel/carbon steel
Material Code:	0001
Common Name of Substance:	#2 Fuel Oil (On-Site Consumption)
Tightness Test Method:	NN
Date Test:	Not reported
Next Test Date:	Not reported
Pipe Model:	Not reported
Modified By:	TRANSLAT
Last Modified:	03/04/2004

Equipment Records:

I00 - Overfill - None
H00 - Tank Leak Detection - None
A00 - Tank Internal Protection - None
D01 - Pipe Type - Steel/Carbon Steel/Iron
J02 - Dispenser - Suction Dispenser
G00 - Tank Secondary Containment - None
B01 - Tank External Protection - Painted/Asphalt Coating
F00 - Pipe External Protection - None
C02 - Pipe Location - Underground/On-ground

Tank Number:	007
Tank ID:	48510
Tank Status:	Closed - In Place
Material Name:	Closed - In Place
Capacity Gallons:	20000
Install Date:	09/01/1994
Date Tank Closed:	09/10/2009
Registered:	True
Tank Location:	Underground
Tank Type:	Fiberglass coated steel
Material Code:	0001
Common Name of Substance:	#2 Fuel Oil (On-Site Consumption)

FEDERAL OFFICE BUILDING POWER PLANT (Continued) **U004062709**

Tightness Test Method:	NN
Date Test:	Not reported
Next Test Date:	Not reported
Pipe Model:	Not reported
Modified By:	NRLOMBAR
Last Modified:	09/15/2009

Equipment Records:

G04 - Tank Secondary Containment - Double-Walled (Underground)
D01 - Pipe Type - Steel/Carbon Steel/Iron
J02 - Dispenser - Suction Dispenser
L09 - Piping Leak Detection - Exempt Suction Piping
C02 - Pipe Location - Underground/On-ground
H01 - Tank Leak Detection - Interstitial - Electronic Monitoring
I02 - Overfill - High Level Alarm
A01 - Tank Internal Protection - Epoxy Liner
F05 - Pipe External Protection - Jacketed
B02 - Tank External Protection - Original Sacrificial Anode
B04 - Tank External Protection - Fiberglass
H05 - Tank Leak Detection - In-Tank System (ATG)

Tank Number:	008
Tank ID:	48511
Tank Status:	Closed - In Place
Material Name:	Closed - In Place
Capacity Gallons:	20000
Install Date:	09/01/1994
Date Tank Closed:	09/10/2009
Registered:	True
Tank Location:	Underground
Tank Type:	Fiberglass coated steel
Material Code:	0001
Common Name of Substance:	#2 Fuel Oil (On-Site Consumption)

Tightness Test Method:	NN
Date Test:	Not reported
Next Test Date:	Not reported
Pipe Model:	Not reported
Modified By:	NRLOMBAR
Last Modified:	09/15/2009

Equipment Records:

A01 - Tank Internal Protection - Epoxy Liner
F05 - Pipe External Protection - Jacketed
D01 - Pipe Type - Steel/Carbon Steel/Iron
J02 - Dispenser - Suction Dispenser
L09 - Piping Leak Detection - Exempt Suction Piping
G04 - Tank Secondary Containment - Double-Walled (Underground)
C02 - Pipe Location - Underground/On-ground
H01 - Tank Leak Detection - Interstitial - Electronic Monitoring
B02 - Tank External Protection - Original Sacrificial Anode
B04 - Tank External Protection - Fiberglass
H05 - Tank Leak Detection - In-Tank System (ATG)
I02 - Overfill - High Level Alarm

Tank Number:	009

FEDERAL OFFICE BUILDING POWER PLANT (Continued) **U004062709**

Tank ID:	48512
Tank Status:	Closed - In Place
Material Name:	Closed - In Place
Capacity Gallons:	20000
Install Date:	09/01/1994
Date Tank Closed:	09/10/2009
Registered:	True
Tank Location:	Underground
Tank Type:	Fiberglass coated steel
Material Code:	0001
Common Name of Substance:	#2 Fuel Oil (On-Site Consumption)
Tightness Test Method:	NN
Date Test:	Not reported
Next Test Date:	Not reported
Pipe Model:	Not reported
Modified By:	NRLOMBAR
Last Modified:	09/15/2009

Equipment Records:

G04 - Tank Secondary Containment - Double-Walled (Underground)
A01 - Tank Internal Protection - Epoxy Liner
F05 - Pipe External Protection - Jacketed
C02 - Pipe Location - Underground/On-ground
H01 - Tank Leak Detection - Interstitial - Electronic Monitoring
I02 - Overfill - High Level Alarm
D01 - Pipe Type - Steel/Carbon Steel/Iron
J02 - Dispenser - Suction Dispenser
L09 - Piping Leak Detection - Exempt Suction Piping
B02 - Tank External Protection - Original Sacrificial Anode
B04 - Tank External Protection - Fiberglass
H05 - Tank Leak Detection - In-Tank System (ATG)

AE292 **GENERAL SVCES ADMIN-850 3RD AVE** **FINDS** **1007755777**
East **850 THIRD AVE** **N/A**
1/8-1/4 **BROOKLYN, NY**
0.149 mi.
786 ft. **Site 5 of 13 in cluster AE**

Relative:
Higher

Actual:
13 ft.

FINDS:

Registry ID: 110019181785

Environmental Interest/Information System

RCRAInfo is a national information system that supports the Resource Conservation and Recovery Act (RCRA) program through the tracking of events and activities related to facilities that generate, transport, and treat, store, or dispose of hazardous waste. RCRAInfo allows RCRA program staff to track the notification, permit, compliance, and corrective action activities required under RCRA.

FIS (New York - Facility Information System) is New York's Department of Environmental Conservation (DEC) information system for tracking environmental facility information found across the State.

AE293 **FEDERAL OFFICE BUILDING POWER PLANT** **NY AST** **A100293991**
East **850 3RD AVENUE (29TH ST AND 3RD AVE)** **N/A**
1/8-1/4 **BROOKLYN, NY 11232**
0.149 mi.
786 ft. **Site 6 of 13 in cluster AE**

Relative:
Higher

Actual:
13 ft.

AST:

Region:	STATE
DEC Region:	2
Site Status:	Unregulated
Facility Id:	2-601672
Program Type:	PBS
UTM X:	584300.35384
UTM Y:	4501278.9923099997
Expiration Date:	N/A
Site Type:	Municipality (Incl. Waste Water Treatment Plants,

Affiliation Records:

Site Id:	23634
Affiliation Type:	Facility Owner
Company Name:	GSA-PUBLIC BUILDING SERVICE D&C
Contact Type:	Not reported
Contact Name:	Not reported
Address1:	26 FEDERAL PLAZA ROOM 1611
Address2:	Not reported
City:	NEW YORK
State:	NY
Zip Code:	10278
Country Code:	001
Phone:	(212) 264-5243
EMail:	Not reported
Fax Number:	Not reported
Modified By:	NRLOMBAR
Date Last Modified:	9/15/2009

Site Id:	23634
Affiliation Type:	Mail Contact
Company Name:	GENERAL SERVICES ADMINISTRATION
Contact Type:	Not reported
Contact Name:	ELZENA HUFFMAN-WARD, PROPERTY MANAGER
Address1:	10 METROTECH AT 625 FULTON ST.
Address2:	Not reported
City:	BROOKLYN
State:	NY
Zip Code:	11201
Country Code:	001
Phone:	(718) 254-7140
EMail:	Not reported
Fax Number:	Not reported
Modified By:	kxtang
Date Last Modified:	6/21/2004

Site Id:	23634
Affiliation Type:	On-Site Operator
Company Name:	FEDERAL OFFICE BUILDING POWER PLANT
Contact Type:	Not reported
Contact Name:	GSA
Address1:	Not reported
Address2:	Not reported
City:	Not reported

FEDERAL OFFICE BUILDING POWER PLANT (Continued) **A100293991**

State:	NN
Zip Code:	Not reported
Country Code:	001
Phone:	(212) 264-5243
EMail:	Not reported
Fax Number:	Not reported
Modified By:	kxtang
Date Last Modified:	6/21/2004

Site Id:	23634
Affiliation Type:	Emergency Contact
Company Name:	GSA-PUBLIC BUILDING SERVICE D&C
Contact Type:	Not reported
Contact Name:	ELZENA HUFFMAN-WARD
Address1:	Not reported
Address2:	Not reported
City:	Not reported
State:	NN
Zip Code:	Not reported
Country Code:	999
Phone:	(718) 254-7140
EMail:	Not reported
Fax Number:	Not reported
Modified By:	kxtang
Date Last Modified:	6/21/2004

Tank Info:

Tank Number:	010
Tank Id:	179201
Material Code:	0008
Common Name of Substance:	Diesel

Equipment Records:

G99 - Tank Secondary Containment - Other
A00 - Tank Internal Protection - None
J02 - Dispenser - Suction Dispenser
B01 - Tank External Protection - Painted/Asphalt Coating
I04 - Overfill - Product Level Gauge (A/G)
K01 - Spill Prevention - Catch Basin
D00 - Pipe Type - No Piping
H99 - Tank Leak Detection - Other
C01 - Pipe Location - Aboveground
F01 - Pipe External Protection - Painted/Asphalt Coating

Tank Location:	3
Tank Type:	Steel/Carbon Steel/Iron
Tank Status:	Temporarily Out of Service
Pipe Model:	Not reported
Install Date:	09/01/1994
Capacity Gallons:	550
Tightness Test Method:	NN
Date Test:	Not reported
Next Test Date:	Not reported
Date Tank Closed:	Not reported
Register:	True
Modified By:	NRLOMBAR

FEDERAL OFFICE BUILDING POWER PLANT (Continued) **A100293991**

Last Modified: 09/15/2009
Material Name: Diesel

AE294
East
1/8-1/4
0.149 mi.
786 ft.

GENERAL SERVICES OF FEDS
850 3RD AVENUE (29TH ST AND 3RD AVE)
BROOKLYN, NY 11232

NY LTANKS **U001842028**
NY Spills **N/A**

Site 7 of 13 in cluster AE

Relative:
Higher

Actual:
13 ft.

LTANKS:

Site ID:	239334
Spill Number/Closed Date:	9908767 / 6/10/2008
Spill Date:	10/19/1999
Spill Cause:	Tank Test Failure
Spill Source:	Non Major Facility > 1,100 gal
Spill Class:	Known release with minimal potential for fire or hazard. DEC Response. Willing Responsible Party. Corrective action taken.
Cleanup Ceased:	Not reported
Cleanup Meets Standard:	False
SWIS:	2401
Investigator:	SFRAHMAN
Referred To:	Not reported
Reported to Dept:	10/19/1999
CID:	371
Water Affected:	Not reported
Spill Notifier:	Tank Tester
Last Inspection:	Not reported
Recommended Penalty:	False
UST Involvement:	False
Remediation Phase:	0
Date Entered In Computer:	10/19/1999
Spill Record Last Update:	6/10/2008
Spiller Name:	JOHN HARRIS
Spiller Company:	GENERAL SERVICES ADMIN.
Spiller Address:	26 FEDERAL PLAZA, RM 1611
Spiller City,St,Zip:	NEW YORK, NY 10278-
Spiller County:	001
Spiller Contact:	STEVE FERMAN
Spiller Phone:	(718) 340-5268
Spiller Extention:	Not reported
DEC Region:	2
DER Facility ID:	23550
DEC Memo:	3/30/07 - Austin - Trasferred to Rahman for further review no prior info in remarks - end02/27/08 Rec'd call from Tom Burke, Office of General Services(federal)@(212)264.0800 asking status of the spill case.Tank failed tests(UST),no info on investigation around the tank.Other associated spill 9304694.(sr)06/10/08 As per RSE's directives to consolidate duplicate spills for same site,this spill case is consolidated with Spill # 9304694 upon Rafael Ketani's consent.(sr)
Remarks:	three tanks failed 3-30,000 GALLON USTs. Federal facility has no response.

Material:

Site ID:	239334
Operable Unit ID:	1087442
Operable Unit:	01

GENERAL SERVICES OF FEDS (Continued) **U001842028**

Material ID:	297869
Material Code:	0001A
Material Name:	#2 Fuel Oil
Case No.:	Not reported
Material FA:	Petroleum
Quantity:	0
Units:	Gallons
Recovered:	No
Resource Affected:	Not reported
Oxygenate:	False

Tank Test:

Site ID:	239334
Spill Tank Test:	1547747
Tank Number:	1, 2, 3
Tank Size:	20000
Test Method:	03
Leak Rate:	0
Gross Fail:	Not reported
Modified By:	Spills
Last Modified:	10/1/2004
Test Method:	Horner EZ Check I or II

SPILLS:

Facility ID:	9304694
Facility Type:	ER
DER Facility ID:	23550
Site ID:	265268
DEC Region:	2
Spill Date:	7/14/1993
Spill Number/Closed Date:	9304694 / 1/6/2010
Spill Cause:	Equipment Failure
Spill Class:	Known release with minimal potential for fire or hazard. DEC Response. Willing Responsible Party. Corrective action taken.
SWIS:	2401
Investigator:	HRAHMED
Referred To:	Not reported
Reported to Dept:	7/14/1993
CID:	Not reported
Water Affected:	Not reported
Spill Source:	Institutional, Educational, Gov., Other
Spill Notifier:	Other
Cleanup Ceased:	Not reported
Cleanup Meets Std:	False
Last Inspection:	Not reported
Recommended Penalty:	False
UST Trust:	False
Remediation Phase:	0
Date Entered In Computer:	7/16/1993
Spill Record Last Update:	1/6/2010
Spiller Name:	Not reported
Spiller Company:	FEDERAL POWER PLY GSA
Spiller Address:	26 FEDERAL PLAZA
Spiller City,St,Zip:	NEW YORK, NY 10278-
Spiller Company:	001

GENERAL SERVICES OF FEDS (Continued) **U001842028**

Contact Name: Not reported
Contact Phone: Not reported
DEC Memo: also know as 850 3rd Ave. see also 93-12153 & 94-07229.unable to reach a GSA contact. Possible remediation under 94-07229.Previous note by RDDECAND on 3/15/06Spill transferred back to R-23/5/08 - Austin - Assigned to Ketani for further investigation - end3/13/08 - Raphael Ketani. I began working on the case. Spill number 93-12153 was monitored by a former spills worker, Kerri O'Dowd. She didn't put in any case notes into the database. The spill was a 200 gal. overfill. It happened because someone had the wrong tank size. DEP was contacted at 10:30AM and GSA arrived at 2:15PM. Sand and Speedi Dri were applied to the spill. The case was closed on 1/15/94. The site address is 850 3rd Avenue, Brklyn. (29 St. & 3rd Ave.).Case 94-07229 was managed by Kerri O'Dowd. There were no case notes. Contaminated soil was discovered and was being removed as it was being excavated. She closed the case on 3/29/95. 3/17/08 - Raphael Ketani. A copy of the original August 1993 Site Characterization Report was found in the file cabinet. It was produced by Woodward-Clyde Consultants, Inc. It was prepared for Rose, Beaton & Rose, Architects and Engineers, 81 Main Street, Brooklyn (212) 926-2878/(212) 594-2118.According to the soil analytical tables in the report, there was no significant contamination. Table 4-2 for the groundwater samples didn't list any significant contamination, either. There was a fold out site map which showed the locations of the six formerly active tanks.The PBS case is #2-601672. It shows that six tanks were closed in place on either 8/1/94 or 9/1/94. Four other tanks were installed on 9/1/94. Tank #7 is in service and tanks #8 to #10 are temporarily out of service.A note in the file that I did find said that there were records in the open file section of the storage area downstairs. I checked the file storage room, but found nothing. I also asked around in the Division of Environmental Remediation, but no one had heard of the case for the site. I checked the E-docs and found the following: The E-docs contained a transmittal letter dated 8/10/93 stating that this was the second revision of th Site Characterization Report. An estimated 2050 cu. yds of soil will be excavated and an additional 450 cu. yds. of oil contaminated soil. Tanks #3 and #4 are scheduled to be removed, along with an 1100 gal. tank. Two 20,000 gal. tanks will be abandoned in place. Groundwater remediation is not necessary based upon the analytical results. A second round of groundwater sampling will take place August 1993.The parties involved are: Woodward-Clyde Consultants (212) 594-2118 Roy Feinzig (914) 682-4895, Rose, Beaton & Rose, Architects and Engineers, 81 Main Street, White Plains, NY, 10601 Charles Evans (718) 330-7474, Federal Building Manager, General Services Administration, Public Buildings Service, Contract Section, 26 Federal Plaza, rm. 1611, NY, 10278; GS0wP94CUC0055 A 10/4/93 E-doc note from Ms. O'Dowd states that they will install 3 new USTs. There are 6 USTs on site: 5 fuel oil (4 20,000 gal. tanks, 1 1100 gal. tank); 1 20,000 gal. gas tank. Groundwater is at 5.5' to 8.5' below grade. Nine soil borings will be done and 5 monitoring wells will be installed. MW-3G is in the area for the new UST. Groundwater is at 6' and dewatering will have to take place in order to install the new tank. USTs #3 and #4 are impacted. Fuel contaminated soil will have to be removed.A 8/9/93 E-doc note from Ms. O'Dowd states that MW-1 has no VOC hits MW-2 has less than 5 ppb MW-3G has hexane 5.8 ppb, ethylbenzene <50 ppb, xylene ,50 ppb MW-6 has 3 ppb of hexane MW-9 has no VOCsThere was a 10/18/94 letter from Environmental Data

GENERAL SERVICES OF FEDS (Continued) **U001842028**

Consultants to the GSA requesting well installation locations and regarding the NYCFD and NYC Building Department violations. Environmental Data Consultants, Inc., 55 Alder Street, Ste 2, South Yonkers, NY, 10701, (914) 968-1508. Dewatering took place to install the new tanks, but a SPDES permit wasn't needed as the discharge rate was below the permit lower limit and the water wasn't contaminated. Soil samples need to be taken at all of the closed tanks and the PBS record needs to be updated.The 9/6/94 E-doc note states that there is 2" to 3" of oil in MW-3G. USTs #3 to #5 are to be removed. Wells MW-3 and MW-6 need to be replaced as they were destroyed. Many of the hits in Table 1 of the analyses summary table also appear in the blanks. So these analytes can be negated. I tried to contact Charles Evans, but the phone number was not in service. I tried to reach Environmental Data Consultants, but the phone number was not in service. I tried to reach Rose, Beaton & Rose, but the phone number belonged to another company. I tried to reach Woodward-Clyde, but the phone number belonged to another company.3/18/08 - Raphael Ketani. I found a later case from 1999 for the same site - #9908767. It involves the test failure of three 30,000 gal. tanks. Contact people were listed on the spill report. They are: Steve Ferman (718) 340-5268, at the site; John Harris (718) 965-5147 of the General Services Administration; and Tom Burke (212) 264-0800 of the General Services Administration, Technical Services, 26 Federal Plaza, rm. 1611, NY.I tried to contact Mr. Burke, but could only leave a message. I tried to contact Mr. Harris, but no one picked up. I tried to contact Mr. Ferman, but the number was no longer in service.William (Bill) De Nyse (de-nice), Senior Industrial Hygienist, (212) 264-0506 called to ask what DEC had in the way of reports and documentation for the spill case. I told him we had the August 1993 Site Characterization Report that was produced by Woodward-Clyde, a Second Revision SCR and some small letters. He asked that DEC provide him the reports as he doesn't have them. He added that he was the contact person at the GSA and that he will try to help get the case closed. Mr. De Nyse asked what should happen if he can't find the closure reports. I told him that DEC will ask that a new investigation take place. I made copies of the reports and sent them to him.4/11/08 - Raphael Ketani. I tried to contact Mr. De Nyse, but could only leave a message. His phone greeting said that he will be out until 4/21/08. I will try him then. 6/10/08 - Raphael Ketani. I tried to contact Mr. De Nyse, but could only leave a message. I got ahold of Mr. Burke. He said that right now they are putting the contract out for bid. He said it will take some time in order to get a contractor lined up and get the investigation started. I told him to keep me updated. He added that Mr. De Nyse is the point of contact. 6/12/08 - Raphael Ketani. Mr. De Nyse called back. He said he is the regional engineer and the project is now being handled by a field (local) engineer at the site. The person is Rashid Mattoo (718) 254-7141 at 10 Metro Tech, Brklyn. Mr. De Nyse said that Mr. Mattoo is the contact person from now on. He added that right now they are trying to get funding to do the investigation. They have a scope of work, also. 8/12/08 - Raphael Ketani. I tried to contact Mr. Mattoo regarding the site investigation, but could only leave a message.Mr. Burke called me back. He said that the contractor has been chosen and they expect to go to contract next week. He added that they will start in a week or two. 8/18/08 - Raphael Ketani. The case is being prepared for transfer due to a case realignment within the unit. The new case manager should probably call Mr. Mattoo or Mr. De Nyse in a

GENERAL SERVICES OF FEDS (Continued) **U001842028**

week or two to find out the status of the investigation.

Remarks: SOIL SAMPLE SHOW ELEVATED T.P.H. - AUTHORITY ENGINEERS - MAIN CONTRACTOR (914)682-4850 ROY FONZING PRINCIPAL CONTACT - FEDERAL MANAGER BUILDING CHARLES EVANS (718)330-7474.

Material:

Site ID:	265268
Operable Unit ID:	986365
Operable Unit:	01
Material ID:	398180
Material Code:	0001A
Material Name:	#2 Fuel Oil
Case No.:	Not reported
Material FA:	Petroleum
Quantity:	0
Units:	Gallons
Recovered:	No
Resource Affected:	Not reported
Oxygenate:	False

Tank Test:

AE295 **HEALTH & HUMAN SERVICES DEPT. OF** **MLTS** **1006331827**
East **850 THIRD AVENUE 7TH FLOOR** **N/A**
1/8-1/4 **BROOKLYN, NY 12232**
0.149 mi.
786 ft. **Site 8 of 13 in cluster AE**

Relative:
Higher

Actual:
13 ft.

MLTS:

License Number:	31-28300-01
First License Date:	02/06/89
License Date:	07/22/94
Lic. Expiration Date:	07/31/04
Contact Name:	GEORGE H BOONE
Contact Phone:	718-663-5035
Institution Code:	28300
Department/Bldg:	PUBLIC HEALTH SERVICES/FOOD & DRUG::
States Allowing Use:	Not reported
Store Material Use:	No
Redistribution Use:	No
Incinerate Use:	No
Burial Use:	No
Last Inspection Date:	06/01/97
Next Inspection Date:	06/01/02
Licensee Contact:	DIRECTOR
Inspector Name:	MICHAEL PALMIERI

AE296 **GSA - COMMERCIAL BUILDING** **RCRA-CESQG** **1004756160**
East **850 THIRD AVE** **NY MANIFEST** **NY8470011232**
1/8-1/4 **BROOKLYN, NY 11232**
0.149 mi.
786 ft. **Site 9 of 13 in cluster AE**

Relative:
Higher

Actual:
13 ft.

RCRA-CESQG:

Date form received by agency:	12/30/2008
Facility name:	GSA - COMMERCIAL BUILDING
Facility address:	850 THIRD AVE BROOKLYN, NY 11232
EPA ID:	NY8470011232
Mailing address:	CADMAN PLAZA EAST, ROOM 172 BROOKLYN, NY 11232
Contact:	ELZENA HUFFMAN-WARD
Contact address:	CADMAN PLAZA EAST, ROOM 172 BROOKLYN, NY 11232
Contact country:	US
Contact telephone:	(718) 596-4129
Telephone ext.:	308
Contact email:	ELZENA.HUFFMAN@GSA.GOV
EPA Region:	02
Classification:	Conditionally Exempt Small Quantity Generator
Description:	Handler: generates 100 kg or less of hazardous waste per calendar month, and accumulates 1000 kg or less of hazardous waste at any time; or generates 1 kg or less of acutely hazardous waste per calendar month, and accumulates at any time: 1 kg or less of acutely hazardous waste; or 100 kg or less of any residue or contaminated soil, waste or other debris resulting from the cleanup of a spill, into or on any land or water, of acutely hazardous waste; or generates 100 kg or less of any residue or contaminated soil, waste or other debris resulting from the cleanup of a spill, into or on any land or water, of acutely hazardous waste during any calendar month, and accumulates at any time: 1 kg or less of acutely hazardous waste; or 100 kg or less of any residue or contaminated soil, waste or other debris resulting from the cleanup of a spill, into or on any land or water, of acutely hazardous waste

Owner/Operator Summary:

Owner/operator name:	US GOVERNMENT GSA
Owner/operator address:	THIRD AVE BROOKLYN, NY 11232
Owner/operator country:	US
Owner/operator telephone:	Not reported
Legal status:	Federal
Owner/Operator Type:	Owner
Owner/Op start date:	06/01/1920
Owner/Op end date:	Not reported
Owner/operator name:	US GENERAL SERVICES ADMINISTRATION (GSA)
Owner/operator address:	Not reported Not reported
Owner/operator country:	Not reported
Owner/operator telephone:	Not reported
Legal status:	Federal
Owner/Operator Type:	Operator
Owner/Op start date:	06/01/1920
Owner/Op end date:	Not reported

GSA - COMMERCIAL BUILDING (Continued) **1004756160**

Handler Activities Summary:

U.S. importer of hazardous waste:	No
Mixed waste (haz. and radioactive):	No
Recycler of hazardous waste:	No
Transporter of hazardous waste:	No
Treater, storer or disposer of HW:	No
Underground injection activity:	No
On-site burner exemption:	No
Furnace exemption:	No
Used oil fuel burner:	No
Used oil processor:	No
User oil refiner:	No
Used oil fuel marketer to burner:	No
Used oil Specification marketer:	No
Used oil transfer facility:	No
Used oil transporter:	No

Historical Generators:

Date form received by agency: 01/01/2007
Facility name: GSA - COMMERCIAL BUILDING
Site name: GSA - COMMERCIAL BLDG
Classification: Not a generator, verified

Date form received by agency: 01/01/2006
Facility name: GSA - COMMERCIAL BUILDING
Site name: GSA - COMMERCIAL BLDG
Classification: Not a generator, verified

Date form received by agency: 10/02/2000
Facility name: GSA - COMMERCIAL BUILDING
Site name: GSA - COMMERCIAL BLDG
Classification: Conditionally Exempt Small Quantity Generator

Date form received by agency: 03/26/1996
Facility name: GSA - COMMERCIAL BUILDING
Site name: UNITED STATES GENERAL SERV ADMIN
Classification: Large Quantity Generator

Date form received by agency: 08/03/1995
Facility name: GSA - COMMERCIAL BUILDING
Site name: GSA - COMMERCIAL BLDG
Classification: Conditionally Exempt Small Quantity Generator

Hazardous Waste Summary:

Waste code: D001
Waste name: IGNITABLE HAZARDOUS WASTES ARE THOSE WASTES WHICH HAVE A FLASHPOINT OF LESS THAN 140 DEGREES FAHRENHEIT AS DETERMINED BY A PENSKY-MARTENS CLOSED CUP FLASH POINT TESTER. ANOTHER METHOD OF DETERMINING THE FLASH POINT OF A WASTE IS TO REVIEW THE MATERIAL SAFETY DATA SHEET, WHICH CAN BE OBTAINED FROM THE MANUFACTURER OR DISTRIBUTOR OF THE MATERIAL. LACQUER THINNER IS AN EXAMPLE OF A COMMONLY USED SOLVENT WHICH WOULD BE CONSIDERED AS IGNITABLE HAZARDOUS WASTE.

Waste code: D040
Waste name: TRICHLOROETHYLENE

GSA - COMMERCIAL BUILDING (Continued) **1004756160**

Violation Status: No violations found

NY MANIFEST:

EPA ID:	NY8470011232
Country:	USA
Mailing Name:	GENERAL SERVICES ADMINISTRATION
Mailing Contact:	GENERAL SERVICES ADMINISTRATION
Mailing Address:	850 THIRD AVENUE
Mailing Address 2:	Not reported
Mailing City:	BROOKLYN
Mailing State:	NY
Mailing Zip:	11232
Mailing Zip4:	Not reported
Mailing Country:	USA
Mailing Phone:	718-330-7474

Document ID:	MAH4434760
Manifest Status:	Completed after the designated time period for a TSDF to get a copy to the DEC
Trans1 State ID:	16610ACT
Trans2 State ID:	MA26335
Generator Ship Date:	951107
Trans1 Recv Date:	951107
Trans2 Recv Date:	951115
TSD Site Recv Date:	951121
Part A Recv Date:	Not reported
Part B Recv Date:	951211
Generator EPA ID:	NY8470011232
Trans1 EPA ID:	CTD983896341
Trans2 EPA ID:	MAD019371079
TSDF ID:	MAD019371079
Waste Code:	D008 - LEAD 5.0 MG/L TCLP
Quantity:	00800
Units:	P - Pounds
Number of Containers:	008
Container Type:	DM - Metal drums, barrels
Handling Method:	T Chemical, physical, or biological treatment.
Specific Gravity:	100
Year:	95

Document ID:	MIA3526208
Manifest Status:	Completed copy
Trans1 State ID:	87992ZNY
Trans2 State ID:	Not reported
Generator Ship Date:	951003
Trans1 Recv Date:	951003
Trans2 Recv Date:	Not reported
TSD Site Recv Date:	951004
Part A Recv Date:	951017
Part B Recv Date:	951025
Generator EPA ID:	NY8470011232
Trans1 EPA ID:	NYD986903904
Trans2 EPA ID:	Not reported
TSDF ID:	MID096963194
Waste Code:	D002 - NON-LISTED CORROSIVE WASTES
Quantity:	00775
Units:	G - Gallons (liquids only)* (8.3 pounds)

GSA - COMMERCIAL BUILDING (Continued) **1004756160**

Number of Containers:	025
Container Type:	DM - Metal drums, barrels
Handling Method:	T Chemical, physical, or biological treatment.
Specific Gravity:	100
Waste Code:	Not reported
Quantity:	00495
Units:	G - Gallons (liquids only)* (8.3 pounds)
Number of Containers:	009
Container Type:	DM - Metal drums, barrels
Handling Method:	T Chemical, physical, or biological treatment.
Specific Gravity:	100
Year:	95

Document ID:	NYB4892211
Manifest Status:	Completed after the designated time period for a TSDF to get a copy to the DEC
Trans1 State ID:	87992ZNY
Trans2 State ID:	Not reported
Generator Ship Date:	951003
Trans1 Recv Date:	951003
Trans2 Recv Date:	951004
TSD Site Recv Date:	951011
Part A Recv Date:	951017
Part B Recv Date:	951103
Generator EPA ID:	NY8470011232
Trans1 EPA ID:	NYD986903904
Trans2 EPA ID:	Not reported
TSDF ID:	GAD093380814
Waste Code:	D001 - NON-LISTED IGNITABLE WASTES
Quantity:	01375
Units:	G - Gallons (liquids only)* (8.3 pounds)
Number of Containers:	025
Container Type:	DM - Metal drums, barrels
Handling Method:	B Incineration, heat recovery, burning.
Specific Gravity:	100
Year:	95

Document ID:	MIA3526217
Manifest Status:	Completed copy
Trans1 State ID:	87992ZNY
Trans2 State ID:	Not reported
Generator Ship Date:	951003
Trans1 Recv Date:	951003
Trans2 Recv Date:	Not reported
TSD Site Recv Date:	951004
Part A Recv Date:	Not reported
Part B Recv Date:	951025
Generator EPA ID:	NY8470011232
Trans1 EPA ID:	NYD986903904
Trans2 EPA ID:	Not reported
TSDF ID:	MID096963194
Waste Code:	D008 - LEAD 5.0 MG/L TCLP
Quantity:	00275
Units:	G - Gallons (liquids only)* (8.3 pounds)
Number of Containers:	005
Container Type:	DM - Metal drums, barrels

GSA - COMMERCIAL BUILDING (Continued) **1004756160**

Handling Method: T Chemical, physical, or biological treatment.
Specific Gravity: 100
Year: 95

Document ID: NYB4892229
Manifest Status: Completed after the designated time period for a TSDF to get a copy to the DEC
Trans1 State ID: 87992ZNY
Trans2 State ID: Not reported
Generator Ship Date: 951003
Trans1 Recv Date: 951003
Trans2 Recv Date: Not reported
TSD Site Recv Date: 951004
Part A Recv Date: 951017
Part B Recv Date: 960130
Generator EPA ID: NY8470011232
Trans1 EPA ID: NYD986903904
Trans2 EPA ID: Not reported
TSDF ID: OHD080158702
Waste Code: F002 - HALO SOLV + STILL BOTTOMS FM REC OF SOLV
Quantity: 01100
Units: G - Gallons (liquids only)* (8.3 pounds)
Number of Containers: 020
Container Type: DM - Metal drums, barrels
Handling Method: R Material recovery of more than 75 percent of the total material.
Specific Gravity: 100
Waste Code: Not reported
Quantity: 00220
Units: G - Gallons (liquids only)* (8.3 pounds)
Number of Containers: 004
Container Type: DM - Metal drums, barrels
Handling Method: R Material recovery of more than 75 percent of the total material.
Specific Gravity: 100
Year: 95

Document ID: NJA2825380
Manifest Status: Not reported
Trans1 State ID: NYD980761191
Trans2 State ID: Not reported
Generator Ship Date: 03/11/1998
Trans1 Recv Date: 03/11/1998
Trans2 Recv Date: Not reported
TSD Site Recv Date: 03/16/1998
Part A Recv Date: Not reported
Part B Recv Date: Not reported
Generator EPA ID: NY8470011232
Trans1 EPA ID: NJD002200046
Trans2 EPA ID: Not reported
TSDF ID: S50060
Waste Code: D008 - LEAD 5.0 MG/L TCLP
Quantity: 00600
Units: P - Pounds
Number of Containers: 002
Container Type: DM - Metal drums, barrels
Handling Method: L Landfill.
Specific Gravity: 01.00

GSA - COMMERCIAL BUILDING (Continued) **1004756160**

Year: 98

Document ID: NYG2508327
Manifest Status: Not reported
Trans1 State ID: NYD049178296
Trans2 State ID: Not reported
Generator Ship Date: 10/24/2000
Trans1 Recv Date: 10/24/2000
Trans2 Recv Date: Not reported
TSD Site Recv Date: 10/25/2000
Part A Recv Date: Not reported
Part B Recv Date: Not reported
Generator EPA ID: NY8470011232
Trans1 EPA ID: NYD049178296
Trans2 EPA ID: Not reported
TSDF ID: 68699ANNY
Waste Code: D002 - NON-LISTED CORROSIVE WASTES
Quantity: 00080
Units: P - Pounds
Number of Containers: 001
Container Type: DM - Metal drums, barrels
Handling Method: T Chemical, physical, or biological treatment.
Specific Gravity: 01.00
Waste Code: D002 - NON-LISTED CORROSIVE WASTES
Quantity: 00016
Units: P - Pounds
Number of Containers: 001
Container Type: DM - Metal drums, barrels
Handling Method: T Chemical, physical, or biological treatment.
Specific Gravity: 01.00
Waste Code: D008 - LEAD 5.0 MG/L TCLP
Quantity: 00008
Units: P - Pounds
Number of Containers: 001
Container Type: DM - Metal drums, barrels
Handling Method: B Incineration, heat recovery, burning.
Specific Gravity: 01.00
Waste Code: D001 - NON-LISTED IGNITABLE WASTES
Quantity: 00120
Units: P - Pounds
Number of Containers: 001
Container Type: DM - Metal drums, barrels
Handling Method: T Chemical, physical, or biological treatment.
Specific Gravity: 01.00
Year: 2000

Document ID: Not reported
Manifest Status: Not reported
Trans1 State ID: FLD092718576
Trans2 State ID: Not reported
Generator Ship Date: 2009-01-27
Trans1 Recv Date: 2009-01-27
Trans2 Recv Date: Not reported
TSD Site Recv Date: 2009-01-29
Part A Recv Date: Not reported

GSA - COMMERCIAL BUILDING (Continued) **1004756160**

Part B Recv Date:	Not reported
Generator EPA ID:	NY8470011232
Trans1 EPA ID:	Not reported
Trans2 EPA ID:	Not reported
TSDF ID:	RID040098352
Waste Code:	Not reported
Quantity:	50.0
Units:	P - Pounds
Number of Containers:	1.0
Container Type:	DM - Metal drums, barrels
Handling Method:	L Landfill.
Specific Gravity:	1.0
Year:	2009
Manifest Tracking Num:	005508990JJK
Import Ind:	N
Export Ind:	N
Discr Quantity Ind:	N
Discr Type Ind:	N
Discr Residue Ind:	N
Discr Partial Reject Ind:	N
Discr Full Reject Ind:	N
Manifest Ref Num:	Not reported
Alt Fac RCRA Id:	Not reported
Alt Fac Sign Date:	Not reported
Mgmt Method Type Code:	H141

Document ID:	Not reported
Manifest Status:	Not reported
Trans1 State ID:	FLD092718576
Trans2 State ID:	Not reported
Generator Ship Date:	2009-01-27
Trans1 Recv Date:	2009-01-27
Trans2 Recv Date:	Not reported
TSD Site Recv Date:	2009-01-29
Part A Recv Date:	Not reported
Part B Recv Date:	Not reported
Generator EPA ID:	NY8470011232
Trans1 EPA ID:	Not reported
Trans2 EPA ID:	Not reported
TSDF ID:	RID040098352
Waste Code:	Not reported
Quantity:	200.0
Units:	P - Pounds
Number of Containers:	1.0
Container Type:	DM - Metal drums, barrels
Handling Method:	L Landfill.
Specific Gravity:	1.0
Year:	2009
Manifest Tracking Num:	005508990JJK
Import Ind:	N
Export Ind:	N
Discr Quantity Ind:	N
Discr Type Ind:	N
Discr Residue Ind:	N
Discr Partial Reject Ind:	N
Discr Full Reject Ind:	N

GSA - COMMERCIAL BUILDING (Continued) **1004756160**

Manifest Ref Num:	Not reported
Alt Fac RCRA Id:	Not reported
Alt Fac Sign Date:	Not reported
Mgmt Method Type Code:	H141

Document ID:	Not reported
Manifest Status:	Not reported
Trans1 State ID:	FLD092718576
Trans2 State ID:	Not reported
Generator Ship Date:	2009-01-27
Trans1 Recv Date:	2009-01-27
Trans2 Recv Date:	Not reported
TSD Site Recv Date:	2009-01-29
Part A Recv Date:	Not reported
Part B Recv Date:	Not reported
Generator EPA ID:	NY8470011232
Trans1 EPA ID:	Not reported
Trans2 EPA ID:	Not reported
TSDF ID:	RID040098352
Waste Code:	Not reported
Quantity:	50.0
Units:	P - Pounds
Number of Containers:	2.0
Container Type:	DM - Metal drums, barrels
Handling Method:	L Landfill.
Specific Gravity:	1.0
Year:	2009
Manifest Tracking Num:	005508990JJK
Import Ind:	N
Export Ind:	N
Discr Quantity Ind:	N
Discr Type Ind:	N
Discr Residue Ind:	N
Discr Partial Reject Ind:	N
Discr Full Reject Ind:	N
Manifest Ref Num:	Not reported
Alt Fac RCRA Id:	Not reported
Alt Fac Sign Date:	Not reported
Mgmt Method Type Code:	H141

Document ID:	Not reported
Manifest Status:	Not reported
Trans1 State ID:	FLD092718576
Trans2 State ID:	Not reported
Generator Ship Date:	2009-01-27
Trans1 Recv Date:	2009-01-27
Trans2 Recv Date:	Not reported
TSD Site Recv Date:	2009-01-29
Part A Recv Date:	Not reported
Part B Recv Date:	Not reported
Generator EPA ID:	NY8470011232
Trans1 EPA ID:	Not reported
Trans2 EPA ID:	Not reported
TSDF ID:	RID040098352
Waste Code:	Not reported

GSA - COMMERCIAL BUILDING (Continued) **1004756160**

Quantity:	50.0
Units:	P - Pounds
Number of Containers:	1.0
Container Type:	DM - Metal drums, barrels
Handling Method:	L Landfill.
Specific Gravity:	1.0
Year:	2009
Manifest Tracking Num:	005508990JJK
Import Ind:	N
Export Ind:	N
Discr Quantity Ind:	N
Discr Type Ind:	N
Discr Residue Ind:	N
Discr Partial Reject Ind:	N
Discr Full Reject Ind:	N
Manifest Ref Num:	Not reported
Alt Fac RCRA Id:	Not reported
Alt Fac Sign Date:	Not reported
Mgmt Method Type Code:	H141

Document ID:	Not reported
Manifest Status:	Not reported
Trans1 State ID:	FLD092718576
Trans2 State ID:	Not reported
Generator Ship Date:	2009-01-27
Trans1 Recv Date:	2009-01-27
Trans2 Recv Date:	Not reported
TSD Site Recv Date:	2009-01-29
Part A Recv Date:	Not reported
Part B Recv Date:	Not reported
Generator EPA ID:	NY8470011232
Trans1 EPA ID:	Not reported
Trans2 EPA ID:	Not reported
TSDF ID:	RID040098352
Waste Code:	Not reported
Quantity:	50.0
Units:	P - Pounds
Number of Containers:	2.0
Container Type:	DM - Metal drums, barrels
Handling Method:	L Landfill.
Specific Gravity:	1.0
Year:	2009
Manifest Tracking Num:	005508990JJK
Import Ind:	N
Export Ind:	N
Discr Quantity Ind:	N
Discr Type Ind:	N
Discr Residue Ind:	N
Discr Partial Reject Ind:	N
Discr Full Reject Ind:	N
Manifest Ref Num:	Not reported
Alt Fac RCRA Id:	Not reported
Alt Fac Sign Date:	Not reported
Mgmt Method Type Code:	H141

GSA - COMMERCIAL BUILDING (Continued) **1004756160**

Document ID:	Not reported
Manifest Status:	Not reported
Trans1 State ID:	FLD092718576
Trans2 State ID:	Not reported
Generator Ship Date:	2009-01-27
Trans1 Recv Date:	2009-01-27
Trans2 Recv Date:	Not reported
TSD Site Recv Date:	2009-01-29
Part A Recv Date:	Not reported
Part B Recv Date:	Not reported
Generator EPA ID:	NY8470011232
Trans1 EPA ID:	Not reported
Trans2 EPA ID:	Not reported
TSDF ID:	RID040098352
Waste Code:	Not reported
Quantity:	200.0
Units:	P - Pounds
Number of Containers:	1.0
Container Type:	DM - Metal drums, barrels
Handling Method:	L Landfill.
Specific Gravity:	1.0
Year:	2009
Manifest Tracking Num:	005508990JJK
Import Ind:	N
Export Ind:	N
Discr Quantity Ind:	N
Discr Type Ind:	N
Discr Residue Ind:	N
Discr Partial Reject Ind:	N
Discr Full Reject Ind:	N
Manifest Ref Num:	Not reported
Alt Fac RCRA Id:	Not reported
Alt Fac Sign Date:	Not reported
Mgmt Method Type Code:	H141

Document ID:	Not reported
Manifest Status:	Not reported
Trans1 State ID:	FLD092718576
Trans2 State ID:	Not reported
Generator Ship Date:	2009-01-27
Trans1 Recv Date:	2009-01-27
Trans2 Recv Date:	Not reported
TSD Site Recv Date:	2009-01-29
Part A Recv Date:	Not reported
Part B Recv Date:	Not reported
Generator EPA ID:	NY8470011232
Trans1 EPA ID:	Not reported
Trans2 EPA ID:	Not reported
TSDF ID:	RID040098352
Waste Code:	Not reported
Quantity:	200.0
Units:	P - Pounds
Number of Containers:	1.0
Container Type:	DM - Metal drums, barrels
Handling Method:	L Landfill.
Specific Gravity:	1.0

GSA - COMMERCIAL BUILDING (Continued) **1004756160**

Year:	2009
Manifest Tracking Num:	005508990JJK
Import Ind:	N
Export Ind:	N
Discr Quantity Ind:	N
Discr Type Ind:	N
Discr Residue Ind:	N
Discr Partial Reject Ind:	N
Discr Full Reject Ind:	N
Manifest Ref Num:	Not reported
Alt Fac RCRA Id:	Not reported
Alt Fac Sign Date:	Not reported
Mgmt Method Type Code:	H141

Document ID:	Not reported
Manifest Status:	Not reported
Trans1 State ID:	FLD092718576
Trans2 State ID:	Not reported
Generator Ship Date:	2009-01-27
Trans1 Recv Date:	2009-01-27
Trans2 Recv Date:	Not reported
TSD Site Recv Date:	2009-01-29
Part A Recv Date:	Not reported
Part B Recv Date:	Not reported
Generator EPA ID:	NY8470011232
Trans1 EPA ID:	Not reported
Trans2 EPA ID:	Not reported
TSDF ID:	RID040098352
Waste Code:	Not reported
Quantity:	50.0
Units:	P - Pounds
Number of Containers:	2.0
Container Type:	DM - Metal drums, barrels
Handling Method:	L Landfill.
Specific Gravity:	1.0
Year:	2009
Manifest Tracking Num:	005508990JJK
Import Ind:	N
Export Ind:	N
Discr Quantity Ind:	N
Discr Type Ind:	N
Discr Residue Ind:	N
Discr Partial Reject Ind:	N
Discr Full Reject Ind:	N
Manifest Ref Num:	Not reported
Alt Fac RCRA Id:	Not reported
Alt Fac Sign Date:	Not reported
Mgmt Method Type Code:	H141

Document ID:	Not reported
Manifest Status:	Not reported
Trans1 State ID:	FLD092718576
Trans2 State ID:	Not reported
Generator Ship Date:	2009-01-27
Trans1 Recv Date:	2009-01-27

GSA - COMMERCIAL BUILDING (Continued) **1004756160**

Trans2 Recv Date:	Not reported
TSD Site Recv Date:	2009-01-29
Part A Recv Date:	Not reported
Part B Recv Date:	Not reported
Generator EPA ID:	NY8470011232
Trans1 EPA ID:	Not reported
Trans2 EPA ID:	Not reported
TSDF ID:	RID040098352
Waste Code:	Not reported
Quantity:	50.0
Units:	P - Pounds
Number of Containers:	1.0
Container Type:	DM - Metal drums, barrels
Handling Method:	L Landfill.
Specific Gravity:	1.0
Year:	2009
Manifest Tracking Num:	005508990JJK
Import Ind:	N
Export Ind:	N
Discr Quantity Ind:	N
Discr Type Ind:	N
Discr Residue Ind:	N
Discr Partial Reject Ind:	N
Discr Full Reject Ind:	N
Manifest Ref Num:	Not reported
Alt Fac RCRA Id:	Not reported
Alt Fac Sign Date:	Not reported
Mgmt Method Type Code:	H141

Document ID:	Not reported
Manifest Status:	Not reported
Trans1 State ID:	FLD092718576
Trans2 State ID:	Not reported
Generator Ship Date:	2009-01-27
Trans1 Recv Date:	2009-01-27
Trans2 Recv Date:	Not reported
TSD Site Recv Date:	2009-01-29
Part A Recv Date:	Not reported
Part B Recv Date:	Not reported
Generator EPA ID:	NY8470011232
Trans1 EPA ID:	Not reported
Trans2 EPA ID:	Not reported
TSDF ID:	RID040098352
Waste Code:	Not reported
Quantity:	200.0
Units:	P - Pounds
Number of Containers:	1.0
Container Type:	DM - Metal drums, barrels
Handling Method:	L Landfill.
Specific Gravity:	1.0
Year:	2009
Manifest Tracking Num:	005508990JJK
Import Ind:	N
Export Ind:	N
Discr Quantity Ind:	N
Discr Type Ind:	N

GSA - COMMERCIAL BUILDING (Continued) **1004756160**

Discr Residue Ind:	N
Discr Partial Reject Ind:	N
Discr Full Reject Ind:	N
Manifest Ref Num:	Not reported
Alt Fac RCRA Id:	Not reported
Alt Fac Sign Date:	Not reported
Mgmt Method Type Code:	H141

Document ID:	Not reported
Manifest Status:	Not reported
Trans1 State ID:	FLD092718576
Trans2 State ID:	Not reported
Generator Ship Date:	2009-01-27
Trans1 Recv Date:	2009-01-27
Trans2 Recv Date:	Not reported
TSD Site Recv Date:	2009-01-29
Part A Recv Date:	Not reported
Part B Recv Date:	Not reported
Generator EPA ID:	NY8470011232
Trans1 EPA ID:	Not reported
Trans2 EPA ID:	Not reported
TSDF ID:	RID040098352
Waste Code:	Not reported
Quantity:	50.0
Units:	P - Pounds
Number of Containers:	1.0
Container Type:	DM - Metal drums, barrels
Handling Method:	L Landfill.
Specific Gravity:	1.0
Year:	2009
Manifest Tracking Num:	005508990JJK
Import Ind:	N
Export Ind:	N
Discr Quantity Ind:	N
Discr Type Ind:	N
Discr Residue Ind:	N
Discr Partial Reject Ind:	N
Discr Full Reject Ind:	N
Manifest Ref Num:	Not reported
Alt Fac RCRA Id:	Not reported
Alt Fac Sign Date:	Not reported
Mgmt Method Type Code:	H141

Document ID:	Not reported
Manifest Status:	Not reported
Trans1 State ID:	FLD092718576
Trans2 State ID:	Not reported
Generator Ship Date:	2009-01-27
Trans1 Recv Date:	2009-01-27
Trans2 Recv Date:	Not reported
TSD Site Recv Date:	2009-01-29
Part A Recv Date:	Not reported
Part B Recv Date:	Not reported
Generator EPA ID:	NY8470011232
Trans1 EPA ID:	Not reported

GSA - COMMERCIAL BUILDING (Continued) **1004756160**

Trans2 EPA ID:	Not reported
TSDF ID:	RID040098352
Waste Code:	Not reported
Quantity:	50.0
Units:	P - Pounds
Number of Containers:	2.0
Container Type:	DM - Metal drums, barrels
Handling Method:	L Landfill.
Specific Gravity:	1.0
Year:	2009
Manifest Tracking Num:	005508990JJK
Import Ind:	N
Export Ind:	N
Discr Quantity Ind:	N
Discr Type Ind:	N
Discr Residue Ind:	N
Discr Partial Reject Ind:	N
Discr Full Reject Ind:	N
Manifest Ref Num:	Not reported
Alt Fac RCRA Id:	Not reported
Alt Fac Sign Date:	Not reported
Mgmt Method Type Code:	H141

AE297 **HEALTH & HUMAN SERVICES DEPT. OF** **MLTS** **1006334822**
East **850 THIRD AVENUE** **N/A**
1/8-1/4 **BROOKLYN, NY 11232**
0.149 mi.
786 ft. **Site 10 of 13 in cluster AE**

Relative:
Higher

Actual:
13 ft.

MLTS:

License Number:	31-09753-02
First License Date:	08/19/93
License Date:	08/19/93
Lic. Expiration Date:	08/31/03
Contact Name:	GEORGE H BOONE
Contact Phone:	718-965-5169
Institution Code:	9753
Department/Bldg:	U. S. FOOD AND DRUG ADMINISTRATION::NEW YORK REGIONAL LABORATORY
States Allowing Use:	Not reported
Store Material Use:	No
Redistribution Use:	No
Incinerate Use:	No
Burial Use:	No
Last Inspection Date:	08/01/94
Next Inspection Date:	Not reported
Licensee Contact:	DIRECTOR
Inspector Name:	EDMOND BARATTO

AE298 **BUSH TERMINAL #1** **RCRA NonGen / NLR** **1004572350**
East **850 THIRD AVENUE** **PADS** **NYD987029873**
1/8-1/4 **BROOKLYN, NY 11232**
0.149 mi.
786 ft. **Site 11 of 13 in cluster AE**

Relative:
Higher

Actual:
13 ft.

RCRA NonGen / NLR:

Date form received by agency:	01/01/2007
Facility name:	BUSH TERMINAL BLDG 1/FED BUR OF PRISONS
Facility address:	830 3RD AVENUE BROOKLYN, NY 112320000
EPA ID:	NYD987029873
Mailing address:	850 3RD AVENUE - 2ND FLOOR BROOKLYN, NY 112320000
Contact:	PATRICIA NIES
Contact address:	850 3RD AVENUE - 2ND FLOOR BROOKLYN, NY 112320000
Contact country:	US
Contact telephone:	(718) 965-5124
Contact email:	Not reported
EPA Region:	02
Classification:	Non-Generator
Description:	Handler: Non-Generators do not presently generate hazardous waste

Handler Activities Summary:

U.S. importer of hazardous waste:	No
Mixed waste (haz. and radioactive):	No
Recycler of hazardous waste:	No
Transporter of hazardous waste:	No
Treater, storer or disposer of HW:	No
Underground injection activity:	No
On-site burner exemption:	No
Furnace exemption:	No
Used oil fuel burner:	No
Used oil processor:	No
User oil refiner:	No
Used oil fuel marketer to burner:	No
Used oil Specification marketer:	No
Used oil transfer facility:	No
Used oil transporter:	No

Historical Generators:

Date form received by agency:	01/01/2006
Facility name:	BUSH TERMINAL BLDG 1/FED BUR OF PRISONS
Classification:	Not a generator, verified
Date form received by agency:	03/15/1994
Facility name:	BUSH TERMINAL BLDG 1/FED BUR OF PRISONS
Classification:	Large Quantity Generator
Violation Status:	No violations found

PADS:

EPAID:	NYD987029873
Facility name:	BUSH TERMINAL #1
Facility Address:	850 THIRD AVENUE BROOKLYN, NY 11232
Facility country:	US
Generator:	Yes

BUSH TERMINAL #1 (Continued) **1004572350**

Storer:	No
Transporter:	No
Disposer:	No
Research facility:	No
Smelter:	No
Facility owner name:	FEDERAL BUREAU OF PRISONS
Contact title:	Not reported
Contact name:	SUVARNA, MAHOJ
Contact tel:	(212)226-6148
Contact extension:	Not reported
Mailing address:	580 BROADWAY #1104 NEW YORK, NY 10012
Mailing country:	US
Cert. title:	Not reported
Cert. name:	Not reported
Cert. date:	03/01/1993
Date received:	03/11/1993

AE299 **HEALTH & HUMAN SERVICES DEPT. OF** **MLTS** **1000976391**
East **850 THIRD AVENUE** **N/A**
1/8-1/4 **BROOKLYN, NY 11232**
0.149 mi.
786 ft. **Site 12 of 13 in cluster AE**

Relative:
Higher

Actual:
13 ft.

MLTS:

License Number:	31-09753-01
First License Date:	Not reported
License Date:	04/13/83
Lic. Expiration Date:	05/31/93
Contact Name:	FRED M GRETCH
Contact Phone:	212-965-5169
Institution Code:	9753
Department/Bldg:	U.S. FOOD AND DRUG ADMINISTRATION ::NEW YORK REGIONAL LABORATORY
States Allowing Use:	Not reported
Store Material Use:	No
Redistribution Use:	No
Incinerate Use:	No
Burial Use:	No
Last Inspection Date:	04/01/88
Next Inspection Date:	Not reported
Licensee Contact:	DR. DR.
Inspector Name:	EDMOND BARATTO

AG300 **16-68 42ND STREET** **NY LTANKS** **S100144995**
WSW **16-68 42ND STREET** **N/A**
1/8-1/4 **BROOKLYN, NY**
0.150 mi.
794 ft. **Site 6 of 6 in cluster AG**

Relative:
Higher

Actual:
9 ft.

LTANKS:

Site ID:	91891
Spill Number/Closed Date:	8709771 / 11/5/1993
Spill Date:	2/18/1988
Spill Cause:	Tank Test Failure
Spill Source:	Institutional, Educational, Gov., Other
Spill Class:	Known release with minimal potential for fire or hazard. DEC Response.

16-68 42ND STREET (Continued) **S100144995**

	Willing Responsible Party. Corrective action taken.
Cleanup Ceased:	11/5/1993
Cleanup Meets Standard:	False
SWIS:	2401
Investigator:	BATTISTA
Referred To:	Not reported
Reported to Dept:	2/18/1988
CID:	Not reported
Water Affected:	Not reported
Spill Notifier:	Tank Tester
Last Inspection:	Not reported
Recommended Penalty:	False
UST Involvement:	False
Remediation Phase:	0
Date Entered In Computer:	2/23/1988
Spill Record Last Update:	2/18/2003
Spiller Name:	Not reported
Spiller Company:	HOLY SPIRIT RC CHURCH
Spiller Address:	16-68 42ND STREET
Spiller City,St,Zip:	BROOKLYN, NY
Spiller County:	001
Spiller Contact:	Not reported
Spiller Phone:	Not reported
Spiller Extention:	Not reported
DEC Region:	2
DER Facility ID:	82555
DEC Memo:	Not reported
Remarks:	-0.308 GPH LEAK RATE TANK SIZE UNKNOWN. ISOLATE-RETEST, 10K TANK TESTED AGAIN AND FAILED ON 2/29/88 AT 16:35 WITH A LEAK RATE OF -.0.135GPH.

Material:

Site ID:	91891
Operable Unit ID:	915201
Operable Unit:	01
Material ID:	461566
Material Code:	0001A
Material Name:	#2 Fuel Oil
Case No.:	Not reported
Material FA:	Petroleum
Quantity:	-1
Units:	Gallons
Recovered:	No
Resource Affected:	Not reported
Oxygenate:	False

Tank Test:

Site ID:	91891
Spill Tank Test:	1533269
Tank Number:	Not reported
Tank Size:	0
Test Method:	00
Leak Rate:	0
Gross Fail:	Not reported
Modified By:	Spills
Last Modified:	10/1/2004

16-68 42ND STREET (Continued) **S100144995**

Test Method: Unknown

AA301 **3RD AVE S/O 28TH ST** **NY Spills** **S103483438**
ENE **3RD AVE/28TH ST** **N/A**
1/8-1/4 **BROOKLYN, NY**
0.150 mi.
794 ft. **Site 9 of 22 in cluster AA**

Relative:
Higher

Actual:
9 ft.

SPILLS:

Facility ID:	8710975
Facility Type:	ER
DER Facility ID:	246184
Site ID:	304776
DEC Region:	2
Spill Date:	12/8/1987
Spill Number/Closed Date:	8710975 / 9/22/2006
Spill Cause:	Equipment Failure
Spill Class:	Known release that creates potential for fire or hazard. DEC Response. Willing Responsible Party. Corrective action taken.
SWIS:	2401
Investigator:	JHOCONNE
Referred To:	Not reported
Reported to Dept:	5/4/1995
CID:	Not reported
Water Affected:	Not reported
Spill Source:	Commercial/Industrial
Spill Notifier:	Responsible Party
Cleanup Ceased:	Not reported
Cleanup Meets Std:	False
Last Inspection:	Not reported
Recommended Penalty:	False
UST Trust:	False
Remediation Phase:	0
Date Entered In Computer:	Not reported
Spill Record Last Update:	9/22/2006
Spiller Name:	Not reported
Spiller Company:	CON ED
Spiller Address:	Not reported
Spiller City,St,Zip:	NY
Spiller Company:	999
Contact Name:	Not reported
Contact Phone:	Not reported
DEC Memo:	Prior to Sept, 2004 data translation this spill Lead_DEC Field was "O'CONNELL"APPENDIX B SITE NO. 62.9/22/06 - NFA letter issues based on results of subsurface investigation. See SP 9514065 for further details. (JHO)
Remarks:	Reported by Con Ed as required under Consent Order.

Material:

Site ID:	304776
Operable Unit ID:	916836
Operable Unit:	01
Material ID:	462719
Material Code:	0541A
Material Name:	DIELECTRIC FLUID
Case No.:	Not reported
Material FA:	Petroleum

3RD AVE S/O 28TH ST (Continued) **S103483438**

Quantity:	18000
Units:	Gallons
Recovered:	No
Resource Affected:	Not reported
Oxygenate:	False

Tank Test:

AA302 **US MILITARY** **NY MANIFEST** **1009231613**
East **830 THIRD AVE** **N/A**
1/8-1/4 **BROOKLYN, NY 11201**
0.151 mi.
795 ft. **Site 10 of 22 in cluster AA**

Relative:
Higher

Actual:
11 ft.

NY MANIFEST:

EPA ID:	NYP000777995
Country:	USA
Mailing Name:	US MILITARY
Mailing Contact:	MICHAEL CARROLL
Mailing Address:	830 THIRD AVENUE
Mailing Address 2:	Not reported
Mailing City:	BROOKLYN
Mailing State:	NY
Mailing Zip:	11201
Mailing Zip4:	Not reported
Mailing Country:	USA
Mailing Phone:	212-965-5793

Document ID:	NYO2612322
Manifest Status:	Completed after the designated time period for a TSDF to get a copy to the DEC
Trans1 State ID:	9A-025
Trans2 State ID:	Not reported
Generator Ship Date:	830928
Trans1 Recv Date:	830928
Trans2 Recv Date:	Not reported
TSD Site Recv Date:	831006
Part A Recv Date:	031026
Part B Recv Date:	031026
Generator EPA ID:	NYP000778795
Trans1 EPA ID:	NYD046765574
Trans2 EPA ID:	Not reported
TSDF ID:	NYD049836679
Waste Code:	B007 - OTHER MISCELLANEOUS PCB WASTES
Quantity:	08372
Units:	P - Pounds
Number of Containers:	024
Container Type:	DM - Metal drums, barrels
Handling Method:	B Incineration, heat recovery, burning.
Specific Gravity:	100
Year:	83

Document ID:	NYO2612556
Manifest Status:	Completed after the designated time period for a TSDF to get a copy to the DEC
Trans1 State ID:	9A-025

US MILITARY (Continued) **1009231613**

Trans2 State ID:	Not reported
Generator Ship Date:	831227
Trans1 Recv Date:	831227
Trans2 Recv Date:	Not reported
TSD Site Recv Date:	831229
Part A Recv Date:	840117
Part B Recv Date:	840203
Generator EPA ID:	NYP000778795
Trans1 EPA ID:	NYD046765574
Trans2 EPA ID:	Not reported
TSDF ID:	NYD049836679
Waste Code:	B007 - OTHER MISCELLANEOUS PCB WASTES
Quantity:	03722
Units:	P - Pounds
Number of Containers:	013
Container Type:	DM - Metal drums, barrels
Handling Method:	B Incineration, heat recovery, burning.
Specific Gravity:	100
Year:	83

Document ID:	NJO0176725
Manifest Status:	Completed copy
Trans1 State ID:	S8424AB
Trans2 State ID:	Not reported
Generator Ship Date:	830804
Trans1 Recv Date:	830804
Trans2 Recv Date:	Not reported
TSD Site Recv Date:	830805
Part A Recv Date:	030818
Part B Recv Date:	030818
Generator EPA ID:	NYP000777995
Trans1 EPA ID:	NYD046765574
Trans2 EPA ID:	Not reported
TSDF ID:	NYD049836679
Waste Code:	B009 - OTHER PCB WASTES (SEE B007)
Quantity:	07686
Units:	P - Pounds
Number of Containers:	025
Container Type:	DM - Metal drums, barrels
Handling Method:	B Incineration, heat recovery, burning.
Specific Gravity:	100
Year:	83

Document ID:	NYO2612349
Manifest Status:	Completed copy
Trans1 State ID:	JA-026
Trans2 State ID:	Not reported
Generator Ship Date:	840626
Trans1 Recv Date:	840626
Trans2 Recv Date:	Not reported
TSD Site Recv Date:	840626
Part A Recv Date:	840716
Part B Recv Date:	840706
Generator EPA ID:	NYP000786715
Trans1 EPA ID:	NJD089216790

US MILITARY (Continued) **1009231613**

Trans2 EPA ID:	Not reported
TSDF ID:	NJD089216790
Waste Code:	D002 - NON-LISTED CORROSIVE WASTES
Quantity:	02700
Units:	P - Pounds
Number of Containers:	006
Container Type:	DM - Metal drums, barrels
Handling Method:	T Chemical, physical, or biological treatment.
Specific Gravity:	100
Year:	84

Document ID:	NYO2612565
Manifest Status:	Completed after the designated time period for a TSDF to get a copy to the DEC
Trans1 State ID:	NYJA164
Trans2 State ID:	Not reported
Generator Ship Date:	840223
Trans1 Recv Date:	840223
Trans2 Recv Date:	Not reported
TSD Site Recv Date:	840224
Part A Recv Date:	840404
Part B Recv Date:	840305
Generator EPA ID:	NYP000783050
Trans1 EPA ID:	NJD060784493
Trans2 EPA ID:	Not reported
TSDF ID:	NYD049836679
Waste Code:	B010 - PCB CONT TRANS CONT 50PPM OR>PCB,<500PPM
Quantity:	06800
Units:	P - Pounds
Number of Containers:	002
Container Type:	DT - Dump trucks
Handling Method:	L Landfill.
Specific Gravity:	100
Year:	84

EPA ID:	NYP000778795
Country:	USA
Mailing Name:	US MILITARY
Mailing Contact:	EDWARD W. WILSON
Mailing Address:	830 THIRD AVENUE
Mailing Address 2:	Not reported
Mailing City:	BROOKLYN
Mailing State:	NY
Mailing Zip:	11232
Mailing Zip4:	Not reported
Mailing Country:	USA
Mailing Phone:	212-965-5617

Document ID:	NYO2612322
Manifest Status:	Completed after the designated time period for a TSDF to get a copy to the DEC
Trans1 State ID:	9A-025
Trans2 State ID:	Not reported
Generator Ship Date:	830928
Trans1 Recv Date:	830928
Trans2 Recv Date:	Not reported
TSD Site Recv Date:	831006

US MILITARY (Continued) **1009231613**

Part A Recv Date:	031026
Part B Recv Date:	031026
Generator EPA ID:	NYP000778795
Trans1 EPA ID:	NYD046765574
Trans2 EPA ID:	Not reported
TSDF ID:	NYD049836679
Waste Code:	B007 - OTHER MISCELLANEOUS PCB WASTES
Quantity:	08372
Units:	P - Pounds
Number of Containers:	024
Container Type:	DM - Metal drums, barrels
Handling Method:	B Incineration, heat recovery, burning.
Specific Gravity:	100
Year:	83

Document ID:	NYO2612556
Manifest Status:	Completed after the designated time period for a TSDF to get a copy to the DEC
Trans1 State ID:	9A-025
Trans2 State ID:	Not reported
Generator Ship Date:	831227
Trans1 Recv Date:	831227
Trans2 Recv Date:	Not reported
TSD Site Recv Date:	831229
Part A Recv Date:	840117
Part B Recv Date:	840203
Generator EPA ID:	NYP000778795
Trans1 EPA ID:	NYD046765574
Trans2 EPA ID:	Not reported
TSDF ID:	NYD049836679
Waste Code:	B007 - OTHER MISCELLANEOUS PCB WASTES
Quantity:	03722
Units:	P - Pounds
Number of Containers:	013
Container Type:	DM - Metal drums, barrels
Handling Method:	B Incineration, heat recovery, burning.
Specific Gravity:	100
Year:	83

Document ID:	NJO0176725
Manifest Status:	Completed copy
Trans1 State ID:	S8424AB
Trans2 State ID:	Not reported
Generator Ship Date:	830804
Trans1 Recv Date:	830804
Trans2 Recv Date:	Not reported
TSD Site Recv Date:	830805
Part A Recv Date:	030818
Part B Recv Date:	030818
Generator EPA ID:	NYP000777995
Trans1 EPA ID:	NYD046765574
Trans2 EPA ID:	Not reported
TSDF ID:	NYD049836679
Waste Code:	B009 - OTHER PCB WASTES (SEE B007)
Quantity:	07686
Units:	P - Pounds

US MILITARY (Continued) **1009231613**

Number of Containers:	025
Container Type:	DM - Metal drums, barrels
Handling Method:	B Incineration, heat recovery, burning.
Specific Gravity:	100
Year:	83

Document ID:	NYO2612349
Manifest Status:	Completed copy
Trans1 State ID:	JA-026
Trans2 State ID:	Not reported
Generator Ship Date:	840626
Trans1 Recv Date:	840626
Trans2 Recv Date:	Not reported
TSD Site Recv Date:	840626
Part A Recv Date:	840716
Part B Recv Date:	840706
Generator EPA ID:	NYP000786715
Trans1 EPA ID:	NJD089216790
Trans2 EPA ID:	Not reported
TSDF ID:	NJD089216790
Waste Code:	D002 - NON-LISTED CORROSIVE WASTES
Quantity:	02700
Units:	P - Pounds
Number of Containers:	006
Container Type:	DM - Metal drums, barrels
Handling Method:	T Chemical, physical, or biological treatment.
Specific Gravity:	100
Year:	84

Document ID:	NYO2612565
Manifest Status:	Completed after the designated time period for a TSDF to get a copy to the DEC
Trans1 State ID:	NYJA164
Trans2 State ID:	Not reported
Generator Ship Date:	840223
Trans1 Recv Date:	840223
Trans2 Recv Date:	Not reported
TSD Site Recv Date:	840224
Part A Recv Date:	840404
Part B Recv Date:	840305
Generator EPA ID:	NYP000783050
Trans1 EPA ID:	NJD060784493
Trans2 EPA ID:	Not reported
TSDF ID:	NYD049836679
Waste Code:	B010 - PCB CONT TRANS CONT 50PPM OR>PCB,<500PPM
Quantity:	06800
Units:	P - Pounds
Number of Containers:	002
Container Type:	DT - Dump trucks
Handling Method:	L Landfill.
Specific Gravity:	100
Year:	84

EPA ID:	NYP000783050
Country:	USA
Mailing Name:	US MILITARY

US MILITARY (Continued) **1009231613**

Mailing Contact:	CWO E. W. WILSON CHIEF
Mailing Address:	830 THIRD AVENUE
Mailing Address 2:	Not reported
Mailing City:	BROOKLYN
Mailing State:	NY
Mailing Zip:	11232
Mailing Zip4:	Not reported
Mailing Country:	USA
Mailing Phone:	212-965-5617

Document ID:	NYO2612322
Manifest Status:	Completed after the designated time period for a TSDF to get a copy to the DEC
Trans1 State ID:	9A-025
Trans2 State ID:	Not reported
Generator Ship Date:	830928
Trans1 Recv Date:	830928
Trans2 Recv Date:	Not reported
TSD Site Recv Date:	831006
Part A Recv Date:	031026
Part B Recv Date:	031026
Generator EPA ID:	NYP000778795
Trans1 EPA ID:	NYD046765574
Trans2 EPA ID:	Not reported
TSDF ID:	NYD049836679
Waste Code:	B007 - OTHER MISCELLANEOUS PCB WASTES
Quantity:	08372
Units:	P - Pounds
Number of Containers:	024
Container Type:	DM - Metal drums, barrels
Handling Method:	B Incineration, heat recovery, burning.
Specific Gravity:	100
Year:	83

Document ID:	NYO2612556
Manifest Status:	Completed after the designated time period for a TSDF to get a copy to the DEC
Trans1 State ID:	9A-025
Trans2 State ID:	Not reported
Generator Ship Date:	831227
Trans1 Recv Date:	831227
Trans2 Recv Date:	Not reported
TSD Site Recv Date:	831229
Part A Recv Date:	840117
Part B Recv Date:	840203
Generator EPA ID:	NYP000778795
Trans1 EPA ID:	NYD046765574
Trans2 EPA ID:	Not reported
TSDF ID:	NYD049836679
Waste Code:	B007 - OTHER MISCELLANEOUS PCB WASTES
Quantity:	03722
Units:	P - Pounds
Number of Containers:	013
Container Type:	DM - Metal drums, barrels
Handling Method:	B Incineration, heat recovery, burning.
Specific Gravity:	100
Year:	83

US MILITARY (Continued) **1009231613**

Document ID:	NJO0176725
Manifest Status:	Completed copy
Trans1 State ID:	S8424AB
Trans2 State ID:	Not reported
Generator Ship Date:	830804
Trans1 Recv Date:	830804
Trans2 Recv Date:	Not reported
TSD Site Recv Date:	830805
Part A Recv Date:	030818
Part B Recv Date:	030818
Generator EPA ID:	NYP000777995
Trans1 EPA ID:	NYD046765574
Trans2 EPA ID:	Not reported
TSDF ID:	NYD049836679
Waste Code:	B009 - OTHER PCB WASTES (SEE B007)
Quantity:	07686
Units:	P - Pounds
Number of Containers:	025
Container Type:	DM - Metal drums, barrels
Handling Method:	B Incineration, heat recovery, burning.
Specific Gravity:	100
Year:	83

Document ID:	NYO2612349
Manifest Status:	Completed copy
Trans1 State ID:	JA-026
Trans2 State ID:	Not reported
Generator Ship Date:	840626
Trans1 Recv Date:	840626
Trans2 Recv Date:	Not reported
TSD Site Recv Date:	840626
Part A Recv Date:	840716
Part B Recv Date:	840706
Generator EPA ID:	NYP000786715
Trans1 EPA ID:	NJD089216790
Trans2 EPA ID:	Not reported
TSDF ID:	NJD089216790
Waste Code:	D002 - NON-LISTED CORROSIVE WASTES
Quantity:	02700
Units:	P - Pounds
Number of Containers:	006
Container Type:	DM - Metal drums, barrels
Handling Method:	T Chemical, physical, or biological treatment.
Specific Gravity:	100
Year:	84

Document ID:	NYO2612565
Manifest Status:	Completed after the designated time period for a TSDF to get a copy to the DEC
Trans1 State ID:	NYJA164
Trans2 State ID:	Not reported
Generator Ship Date:	840223
Trans1 Recv Date:	840223
Trans2 Recv Date:	Not reported
TSD Site Recv Date:	840224
Part A Recv Date:	840404

US MILITARY (Continued) **1009231613**

Part B Recv Date:	840305
Generator EPA ID:	NYP000783050
Trans1 EPA ID:	NJD060784493
Trans2 EPA ID:	Not reported
TSDF ID:	NYD049836679
Waste Code:	B010 - PCB CONT TRANS CONT 50PPM OR>PCB,<500PPM
Quantity:	06800
Units:	P - Pounds
Number of Containers:	002
Container Type:	DT - Dump trucks
Handling Method:	L Landfill.
Specific Gravity:	100
Year:	84

EPA ID:	NYP000786715
Country:	USA
Mailing Name:	US MILITARY
Mailing Contact:	EDWARD L HOULINE
Mailing Address:	830 THIRD AVENUE
Mailing Address 2:	Not reported
Mailing City:	BROOKLYN
Mailing State:	NY
Mailing Zip:	11232
Mailing Zip4:	Not reported
Mailing Country:	USA
Mailing Phone:	212-965-5617

Document ID:	NYO2612322
Manifest Status:	Completed after the designated time period for a TSDF to get a copy to the DEC
Trans1 State ID:	9A-025
Trans2 State ID:	Not reported
Generator Ship Date:	830928
Trans1 Recv Date:	830928
Trans2 Recv Date:	Not reported
TSD Site Recv Date:	831006
Part A Recv Date:	031026
Part B Recv Date:	031026
Generator EPA ID:	NYP000778795
Trans1 EPA ID:	NYD046765574
Trans2 EPA ID:	Not reported
TSDF ID:	NYD049836679
Waste Code:	B007 - OTHER MISCELLANEOUS PCB WASTES
Quantity:	08372
Units:	P - Pounds
Number of Containers:	024
Container Type:	DM - Metal drums, barrels
Handling Method:	B Incineration, heat recovery, burning.
Specific Gravity:	100
Year:	83

Document ID:	NYO2612556
Manifest Status:	Completed after the designated time period for a TSDF to get a copy to the DEC
Trans1 State ID:	9A-025
Trans2 State ID:	Not reported
Generator Ship Date:	831227

US MILITARY (Continued) **1009231613**

Trans1 Recv Date:	831227
Trans2 Recv Date:	Not reported
TSD Site Recv Date:	831229
Part A Recv Date:	840117
Part B Recv Date:	840203
Generator EPA ID:	NYP000778795
Trans1 EPA ID:	NYD046765574
Trans2 EPA ID:	Not reported
TSDF ID:	NYD049836679
Waste Code:	B007 - OTHER MISCELLANEOUS PCB WASTES
Quantity:	03722
Units:	P - Pounds
Number of Containers:	013
Container Type:	DM - Metal drums, barrels
Handling Method:	B Incineration, heat recovery, burning.
Specific Gravity:	100
Year:	83

Document ID:	NJO0176725
Manifest Status:	Completed copy
Trans1 State ID:	S8424AB
Trans2 State ID:	Not reported
Generator Ship Date:	830804
Trans1 Recv Date:	830804
Trans2 Recv Date:	Not reported
TSD Site Recv Date:	830805
Part A Recv Date:	030818
Part B Recv Date:	030818
Generator EPA ID:	NYP000777995
Trans1 EPA ID:	NYD046765574
Trans2 EPA ID:	Not reported
TSDF ID:	NYD049836679
Waste Code:	B009 - OTHER PCB WASTES (SEE B007)
Quantity:	07686
Units:	P - Pounds
Number of Containers:	025
Container Type:	DM - Metal drums, barrels
Handling Method:	B Incineration, heat recovery, burning.
Specific Gravity:	100
Year:	83

Document ID:	NYO2612349
Manifest Status:	Completed copy
Trans1 State ID:	JA-026
Trans2 State ID:	Not reported
Generator Ship Date:	840626
Trans1 Recv Date:	840626
Trans2 Recv Date:	Not reported
TSD Site Recv Date:	840626
Part A Recv Date:	840716
Part B Recv Date:	840706
Generator EPA ID:	NYP000786715
Trans1 EPA ID:	NJD089216790
Trans2 EPA ID:	Not reported
TSDF ID:	NJD089216790

US MILITARY (Continued) **1009231613**

Waste Code:	D002 - NON-LISTED CORROSIVE WASTES
Quantity:	02700
Units:	P - Pounds
Number of Containers:	006
Container Type:	DM - Metal drums, barrels
Handling Method:	T Chemical, physical, or biological treatment.
Specific Gravity:	100
Year:	84

Document ID:	NYO2612565
Manifest Status:	Completed after the designated time period for a TSDF to get a copy to the DEC
Trans1 State ID:	NYJA164
Trans2 State ID:	Not reported
Generator Ship Date:	840223
Trans1 Recv Date:	840223
Trans2 Recv Date:	Not reported
TSD Site Recv Date:	840224
Part A Recv Date:	840404
Part B Recv Date:	840305
Generator EPA ID:	NYP000783050
Trans1 EPA ID:	NJD060784493
Trans2 EPA ID:	Not reported
TSDF ID:	NYD049836679
Waste Code:	B010 - PCB CONT TRANS CONT 50PPM OR>PCB,<500PPM
Quantity:	06800
Units:	P - Pounds
Number of Containers:	002
Container Type:	DT - Dump trucks
Handling Method:	L Landfill.
Specific Gravity:	100
Year:	84

AA303 **FEDERAL BUREAU OF PRISONS** **RCRA NonGen / NLR** **1000556914**
East **830 3RD AVE BLDG 1** **FINDS** **NY2151932264**
1/8-1/4 **BROOKLYN, NY**
0.151 mi.
795 ft. **Site 11 of 22 in cluster AA**

Relative:
Higher

Actual:
11 ft.

RCRA NonGen / NLR:

Date form received by agency:	01/01/2007
Facility name:	FEDERAL BUREAU OF PRISONS
Facility address:	830 3RD AVE BLDG 1 BROOKLYN, NY 112321509
EPA ID:	NY2151932264
Mailing address:	3RD AVE BLDG 1 BROOKLYN, NY 11232
Contact:	Not reported
Contact address:	3RD AVE BLDG 1 BROOKLYN, NY 11232
Contact country:	US
Contact telephone:	Not reported
Contact email:	Not reported
EPA Region:	02
Classification:	Non-Generator
Description:	Handler: Non-Generators do not presently generate hazardous waste

FEDERAL BUREAU OF PRISONS (Continued) **1000556914**

Owner/Operator Summary:

Owner/operator name:	FEDERAL BUREAU OF PRISONS
Owner/operator address:	850 3RD AVE FED BLDG II BROOKLYN, NY 11232
Owner/operator country:	US
Owner/operator telephone:	(718) 965-5124
Legal status:	Federal
Owner/Operator Type:	Operator
Owner/Op start date:	Not reported
Owner/Op end date:	Not reported

Owner/operator name:	FEDERAL BUREAU OF PRISONS
Owner/operator address:	850 3RD AVE FED BLDG II BROOKLYN, NY 11232
Owner/operator country:	US
Owner/operator telephone:	(718) 965-5124
Legal status:	Federal
Owner/Operator Type:	Owner
Owner/Op start date:	Not reported
Owner/Op end date:	Not reported

Handler Activities Summary:

U.S. importer of hazardous waste:	No
Mixed waste (haz. and radioactive):	No
Recycler of hazardous waste:	No
Transporter of hazardous waste:	No
Treater, storer or disposer of HW:	No
Underground injection activity:	No
On-site burner exemption:	No
Furnace exemption:	No
Used oil fuel burner:	No
Used oil processor:	No
User oil refiner:	No
Used oil fuel marketer to burner:	No
Used oil Specification marketer:	No
Used oil transfer facility:	No
Used oil transporter:	No

Historical Generators:

Date form received by agency:	01/01/2006
Facility name:	FEDERAL BUREAU OF PRISONS
Classification:	Not a generator, verified

Date form received by agency:	07/08/1999
Facility name:	FEDERAL BUREAU OF PRISONS
Classification:	Not a generator, verified

Date form received by agency:	12/06/1991
Facility name:	FEDERAL BUREAU OF PRISONS
Classification:	Large Quantity Generator

Violation Status: No violations found

FINDS:

Registry ID: 110004325347

FEDERAL BUREAU OF PRISONS (Continued) **1000556914**

Environmental Interest/Information System
RCRAInfo is a national information system that supports the Resource Conservation and Recovery Act (RCRA) program through the tracking of events and activities related to facilities that generate, transport, and treat, store, or dispose of hazardous waste. RCRAInfo allows RCRA program staff to track the notification, permit, compliance, and corrective action activities required under RCRA.

AA304 **EDR US Hist Auto Stat** **1015650323**
East **830 3RD AVE** **N/A**
1/8-1/4 **BROOKLYN, NY 11232**
0.151 mi.
795 ft. **Site 12 of 22 in cluster AA**

Relative:
Higher

Actual:
11 ft.

EDR Historical Auto Stations:
Name: M & L AUTO REPAIR LTD
Year: 2011
Address: 830 3RD AVE

AA305 **BUSH TERMINAL BLDG 1/FED BUR OF PRISONS** **FINDS** **1007251688**
East **830 3RD AVENUE** **N/A**
1/8-1/4 **BROOKLYN, NY**
0.151 mi.
795 ft. **Site 13 of 22 in cluster AA**

Relative:
Higher

Actual:
11 ft.

FINDS:

Registry ID: 110017238764

Environmental Interest/Information System
RCRAInfo is a national information system that supports the Resource Conservation and Recovery Act (RCRA) program through the tracking of events and activities related to facilities that generate, transport, and treat, store, or dispose of hazardous waste. RCRAInfo allows RCRA program staff to track the notification, permit, compliance, and corrective action activities required under RCRA.

AA306 **U S COAST GUARD SUPPLY CENTER** **RCRA NonGen / NLR** **1000108046**
East **830 3RD AVE** **FINDS** **NY2690300635**
1/8-1/4 **BROOKLYN, NY 11232** **NY MANIFEST**
0.151 mi.
795 ft. **Site 14 of 22 in cluster AA**

Relative:
Higher

Actual:
11 ft.

RCRA NonGen / NLR:
Date form received by agency: 01/01/2007
Facility name: U S COAST GUARD SUPPLY CENTER
Facility address: 830 3RD AVE
BROOKLYN, NY 11232
EPA ID: NY2690300635
Mailing address: 3RD AVE
BROOKLYN, NY 11232
Contact: Not reported
Contact address: 3RD AVE

U S COAST GUARD SUPPLY CENTER (Continued) **1000108046**

	BROOKLYN, NY 11232
Contact country:	US
Contact telephone:	Not reported
Contact email:	Not reported
EPA Region:	02
Land type:	Facility is not located on Indian land. Additional information is not known.
Classification:	Non-Generator
Description:	Handler: Non-Generators do not presently generate hazardous waste

Owner/Operator Summary:

Owner/operator name:	GENERAL SERVICES ADMINSTRATION
Owner/operator address:	NOT REQUIRED
	NOT REQUIRED, WY 99999
Owner/operator country:	US
Owner/operator telephone:	(212) 555-1212
Legal status:	Federal
Owner/Operator Type:	Owner
Owner/Op start date:	Not reported
Owner/Op end date:	Not reported

Owner/operator name:	GENERAL SERVICES ADMINSTRATION
Owner/operator address:	NOT REQUIRED
	NOT REQUIRED, WY 99999
Owner/operator country:	US
Owner/operator telephone:	(212) 555-1212
Legal status:	Federal
Owner/Operator Type:	Operator
Owner/Op start date:	Not reported
Owner/Op end date:	Not reported

Handler Activities Summary:

U.S. importer of hazardous waste:	No
Mixed waste (haz. and radioactive):	No
Recycler of hazardous waste:	No
Transporter of hazardous waste:	No
Treater, storer or disposer of HW:	No
Underground injection activity:	No
On-site burner exemption:	No
Furnace exemption:	No
Used oil fuel burner:	No
Used oil processor:	No
User oil refiner:	No
Used oil fuel marketer to burner:	No
Used oil Specification marketer:	No
Used oil transfer facility:	No
Used oil transporter:	No

Historical Generators:

Date form received by agency:	01/01/2006
Facility name:	U S COAST GUARD SUPPLY CENTER
Classification:	Not a generator, verified

Date form received by agency:	11/18/2003
Facility name:	U S COAST GUARD SUPPLY CENTER
Classification:	Not a generator, verified

U S COAST GUARD SUPPLY CENTER (Continued) **1000108046**

Date form received by agency: 06/10/1994
Facility name: U S COAST GUARD SUPPLY CENTER
Classification: Not a generator, verified

Date form received by agency: 03/16/1994
Facility name: U S COAST GUARD SUPPLY CENTER
Site name: US COAST GUARD SUPPLY CENTER
Classification: Large Quantity Generator

Date form received by agency: 02/24/1992
Facility name: U S COAST GUARD SUPPLY CENTER
Site name: USCG SUPPLY
Classification: Large Quantity Generator

Date form received by agency: 08/18/1980
Facility name: U S COAST GUARD SUPPLY CENTER
Classification: Not a generator, verified

Facility Has Received Notices of Violations:
Regulation violated: Not reported
Area of violation: Generators - General
Date violation determined: 10/11/1990
Date achieved compliance: 11/11/1990
Violation lead agency: EPA
Enforcement action: Not reported
Enforcement action date: Not reported
Enf. disposition status: Not reported
Enf. disp. status date: Not reported
Enforcement lead agency: Not reported
Proposed penalty amount: Not reported
Final penalty amount: Not reported
Paid penalty amount: Not reported

Regulation violated: Not reported
Area of violation: Generators - General
Date violation determined: 06/11/1990
Date achieved compliance: 04/28/1992
Violation lead agency: EPA
Enforcement action: Not reported
Enforcement action date: Not reported
Enf. disposition status: Not reported
Enf. disp. status date: Not reported
Enforcement lead agency: Not reported
Proposed penalty amount: Not reported
Final penalty amount: Not reported
Paid penalty amount: Not reported

Regulation violated: Not reported
Area of violation: Generators - General
Date violation determined: 08/20/1985
Date achieved compliance: 08/22/1985
Violation lead agency: EPA
Enforcement action: Not reported
Enforcement action date: Not reported
Enf. disposition status: Not reported
Enf. disp. status date: Not reported
Enforcement lead agency: Not reported

U S COAST GUARD SUPPLY CENTER (Continued) **1000108046**

Proposed penalty amount: Not reported
Final penalty amount: Not reported
Paid penalty amount: Not reported

Evaluation Action Summary:

Evaluation date: 10/11/1990
Evaluation: COMPLIANCE EVALUATION INSPECTION ON-SITE
Area of violation: Generators - General
Date achieved compliance: 11/11/1990
Evaluation lead agency: EPA

Evaluation date: 06/11/1990
Evaluation: COMPLIANCE EVALUATION INSPECTION ON-SITE
Area of violation: Generators - General
Date achieved compliance: 04/28/1992
Evaluation lead agency: EPA Contractor/Grantee

Evaluation date: 08/22/1985
Evaluation: COMPLIANCE EVALUATION INSPECTION ON-SITE
Area of violation: Not reported
Date achieved compliance: Not reported
Evaluation lead agency: State

Evaluation date: 08/20/1985
Evaluation: COMPLIANCE EVALUATION INSPECTION ON-SITE
Area of violation: Generators - General
Date achieved compliance: 08/22/1985
Evaluation lead agency: EPA

FINDS:

Registry ID: 110006490546

Environmental Interest/Information System
RCRAInfo is a national information system that supports the Resource Conservation and Recovery Act (RCRA) program through the tracking of events and activities related to facilities that generate, transport, and treat, store, or dispose of hazardous waste. RCRAInfo allows RCRA program staff to track the notification, permit, compliance, and corrective action activities required under RCRA.

NY MANIFEST:

EPA ID: NY2690300635
Country: USA
Mailing Name: UNITED STATES MILITARY-COAST GUARD
Mailing Contact: LCDR QUIROZ
Mailing Address: 6751 ALEXANDER BELL DRIVE
Mailing Address 2: Not reported
Mailing City: COLUMBIA
Mailing State: MD
Mailing Zip: 21046
Mailing Zip4: Not reported
Mailing Country: USA
Mailing Phone: 410-508-7002

U S COAST GUARD SUPPLY CENTER (Continued) **1000108046**

Document ID:	NYA5453757
Manifest Status:	Completed copy
Trans1 State ID:	PTC1778
Trans2 State ID:	Not reported
Generator Ship Date:	870529
Trans1 Recv Date:	870529
Trans2 Recv Date:	Not reported
TSD Site Recv Date:	870604
Part A Recv Date:	870604
Part B Recv Date:	870611
Generator EPA ID:	NY2690300635
Trans1 EPA ID:	MND980791321
Trans2 EPA ID:	Not reported
TSDF ID:	MND980791321
Waste Code:	B005 - PCB ARTICLES WITH 500 PPM OR > PCB
Quantity:	01245
Units:	P - Pounds
Number of Containers:	005
Container Type:	DM - Metal drums, barrels
Handling Method:	B Incineration, heat recovery, burning.
Specific Gravity:	100
Year:	87

Document ID:	NYA5515083
Manifest Status:	Completed after the designated time period for a TSDF to get a copy to the DEC
Trans1 State ID:	Not reported
Trans2 State ID:	Not reported
Generator Ship Date:	880429
Trans1 Recv Date:	880429
Trans2 Recv Date:	Not reported
TSD Site Recv Date:	880506
Part A Recv Date:	880506
Part B Recv Date:	880616
Generator EPA ID:	NY2690300635
Trans1 EPA ID:	MND980791321
Trans2 EPA ID:	Not reported
TSDF ID:	MND980791321
Waste Code:	D001 - NON-LISTED IGNITABLE WASTES
Quantity:	00190
Units:	G - Gallons (liquids only)* (8.3 pounds)
Number of Containers:	006
Container Type:	DM - Metal drums, barrels
Handling Method:	B Incineration, heat recovery, burning.
Specific Gravity:	100
Year:	88

Document ID:	NJA0273668
Manifest Status:	Completed copy
Trans1 State ID:	S10331
Trans2 State ID:	Not reported
Generator Ship Date:	880608
Trans1 Recv Date:	880608
Trans2 Recv Date:	Not reported
TSD Site Recv Date:	880608
Part A Recv Date:	880616

U S COAST GUARD SUPPLY CENTER (Continued) **1000108046**

Part B Recv Date:	880616
Generator EPA ID:	NY2690300635
Trans1 EPA ID:	ILD099202681
Trans2 EPA ID:	Not reported
TSDF ID:	NJD089216790
Waste Code:	D008 - LEAD 5.0 MG/L TCLP
Quantity:	00400
Units:	P - Pounds
Number of Containers:	001
Container Type:	DM - Metal drums, barrels
Handling Method:	T Chemical, physical, or biological treatment.
Specific Gravity:	100
Year:	88

Document ID:	NJA0525812
Manifest Status:	Completed copy
Trans1 State ID:	NJDEPS847
Trans2 State ID:	Not reported
Generator Ship Date:	881110
Trans1 Recv Date:	881110
Trans2 Recv Date:	Not reported
TSD Site Recv Date:	881110
Part A Recv Date:	881116
Part B Recv Date:	881123
Generator EPA ID:	NY2690300635
Trans1 EPA ID:	NJD065825341
Trans2 EPA ID:	Not reported
TSDF ID:	NJD065825341
Waste Code:	F001 - UNKNOWN
Quantity:	00165
Units:	G - Gallons (liquids only)* (8.3 pounds)
Number of Containers:	003
Container Type:	DM - Metal drums, barrels
Handling Method:	R Material recovery of more than 75 percent of the total material.
Specific Gravity:	100
Year:	88

Document ID:	NYA7024158
Manifest Status:	Completed copy
Trans1 State ID:	000000000
Trans2 State ID:	000000000
Generator Ship Date:	890510
Trans1 Recv Date:	890510
Trans2 Recv Date:	Not reported
TSD Site Recv Date:	890511
Part A Recv Date:	890601
Part B Recv Date:	890516
Generator EPA ID:	NY2690300635
Trans1 EPA ID:	NYD000691949
Trans2 EPA ID:	Not reported
TSDF ID:	NYD000691949
Waste Code:	D002 - NON-LISTED CORROSIVE WASTES
Quantity:	00055
Units:	G - Gallons (liquids only)* (8.3 pounds)
Number of Containers:	001

U S COAST GUARD SUPPLY CENTER (Continued) **1000108046**

Container Type:	DF - Fiberboard or plastic drums (glass)
Handling Method:	T Chemical, physical, or biological treatment.
Specific Gravity:	100
Year:	89

Document ID:	NYA7023924
Manifest Status:	Completed copy
Trans1 State ID:	000000000
Trans2 State ID:	000000000
Generator Ship Date:	890426
Trans1 Recv Date:	890426
Trans2 Recv Date:	Not reported
TSD Site Recv Date:	890426
Part A Recv Date:	890503
Part B Recv Date:	890503
Generator EPA ID:	NY2690300635
Trans1 EPA ID:	NYD000691949
Trans2 EPA ID:	Not reported
TSDF ID:	NYD000691949
Waste Code:	D007 - CHROMIUM 5.0 MG/L TCLP
Quantity:	00200
Units:	P - Pounds
Number of Containers:	002
Container Type:	DF - Fiberboard or plastic drums (glass)
Handling Method:	T Chemical, physical, or biological treatment.
Specific Gravity:	100
Waste Code:	Not reported
Quantity:	00165
Units:	G - Gallons (liquids only)* (8.3 pounds)
Number of Containers:	003
Container Type:	DF - Fiberboard or plastic drums (glass)
Handling Method:	T Chemical, physical, or biological treatment.
Specific Gravity:	100
Year:	89

Document ID:	NYA8301096
Manifest Status:	Completed copy
Trans1 State ID:	2004
Trans2 State ID:	Not reported
Generator Ship Date:	890907
Trans1 Recv Date:	890907
Trans2 Recv Date:	Not reported
TSD Site Recv Date:	890908
Part A Recv Date:	890918
Part B Recv Date:	890921
Generator EPA ID:	NY2690300635
Trans1 EPA ID:	OKD981514474
Trans2 EPA ID:	Not reported
TSDF ID:	PAD981113749
Waste Code:	B002 - PETROLEUM OIL WITH 50 BUT < 500 PPM PCB
Quantity:	00900
Units:	P - Pounds
Number of Containers:	002
Container Type:	DM - Metal drums, barrels
Handling Method:	B Incineration, heat recovery, burning.

U S COAST GUARD SUPPLY CENTER (Continued) **1000108046**

Specific Gravity:	100
Waste Code:	Not reported
Quantity:	00100
Units:	P - Pounds
Number of Containers:	001
Container Type:	DM - Metal drums, barrels
Handling Method:	L Landfill.
Specific Gravity:	100
Year:	89

Document ID:	NJA1019081
Manifest Status:	Completed after the designated time period for a TSDF to get a copy to the DEC
Trans1 State ID:	NJDEPS103
Trans2 State ID:	Not reported
Generator Ship Date:	901219
Trans1 Recv Date:	901219
Trans2 Recv Date:	Not reported
TSD Site Recv Date:	901219
Part A Recv Date:	910117
Part B Recv Date:	910109
Generator EPA ID:	NY2690300635
Trans1 EPA ID:	NJD000813477
Trans2 EPA ID:	Not reported
TSDF ID:	NJD002200046
Waste Code:	D002 - NON-LISTED CORROSIVE WASTES
Quantity:	00980
Units:	P - Pounds
Number of Containers:	007
Container Type:	DF - Fiberboard or plastic drums (glass)
Handling Method:	T Chemical, physical, or biological treatment.
Specific Gravity:	100
Waste Code:	Not reported
Quantity:	02600
Units:	P - Pounds
Number of Containers:	004
Container Type:	DM - Metal drums, barrels
Handling Method:	L Landfill.
Specific Gravity:	100
Waste Code:	Not reported
Quantity:	00180
Units:	P - Pounds
Number of Containers:	001
Container Type:	DM - Metal drums, barrels
Handling Method:	B Incineration, heat recovery, burning.
Specific Gravity:	100
Year:	90

Document ID:	NJA1171477
Manifest Status:	Completed after the designated time period for a TSDF to get a copy to the DEC
Trans1 State ID:	NJDEPS946
Trans2 State ID:	Not reported
Generator Ship Date:	910627
Trans1 Recv Date:	910627
Trans2 Recv Date:	Not reported
TSD Site Recv Date:	910627

U S COAST GUARD SUPPLY CENTER (Continued) **1000108046**

Part A Recv Date:	910731
Part B Recv Date:	910801
Generator EPA ID:	NY2690300635
Trans1 EPA ID:	PAD097155014
Trans2 EPA ID:	Not reported
TSDF ID:	NJD002200046
Waste Code:	D002 - NON-LISTED CORROSIVE WASTES
Quantity:	01600
Units:	P - Pounds
Number of Containers:	005
Container Type:	DT - Dump trucks
Handling Method:	T Chemical, physical, or biological treatment.
Specific Gravity:	100
Waste Code:	Not reported
Quantity:	00100
Units:	P - Pounds
Number of Containers:	001
Container Type:	DM - Metal drums, barrels
Handling Method:	T Chemical, physical, or biological treatment.
Specific Gravity:	100
Year:	91

Document ID:	NJA1171482
Manifest Status:	Completed copy
Trans1 State ID:	NJDEPS746
Trans2 State ID:	Not reported
Generator Ship Date:	910627
Trans1 Recv Date:	910627
Trans2 Recv Date:	Not reported
TSD Site Recv Date:	910627
Part A Recv Date:	910709
Part B Recv Date:	910712
Generator EPA ID:	NY2690300635
Trans1 EPA ID:	PAD097155014
Trans2 EPA ID:	Not reported
TSDF ID:	NJD002200046
Waste Code:	D002 - NON-LISTED CORROSIVE WASTES
Quantity:	00075
Units:	P - Pounds
Number of Containers:	001
Container Type:	DM - Metal drums, barrels
Handling Method:	B Incineration, heat recovery, burning.
Specific Gravity:	100
Waste Code:	Not reported
Quantity:	00480
Units:	P - Pounds
Number of Containers:	002
Container Type:	DF - Fiberboard or plastic drums (glass)
Handling Method:	B Incineration, heat recovery, burning.
Specific Gravity:	100
Waste Code:	Not reported
Quantity:	01040
Units:	P - Pounds
Number of Containers:	003
Container Type:	DM - Metal drums, barrels
Handling Method:	B Incineration, heat recovery, burning.

U S COAST GUARD SUPPLY CENTER (Continued) **1000108046**

Specific Gravity:	100
Waste Code:	Not reported
Quantity:	00480
Units:	P - Pounds
Number of Containers:	002
Container Type:	DF - Fiberboard or plastic drums (glass)
Handling Method:	B Incineration, heat recovery, burning.
Specific Gravity:	100
Year:	91

Document ID:	NJA1171478
Manifest Status:	Completed copy
Trans1 State ID:	NJDEPS746
Trans2 State ID:	Not reported
Generator Ship Date:	910627
Trans1 Recv Date:	910627
Trans2 Recv Date:	Not reported
TSD Site Recv Date:	910627
Part A Recv Date:	910709
Part B Recv Date:	910712
Generator EPA ID:	NY2690300635
Trans1 EPA ID:	PAD097155014
Trans2 EPA ID:	Not reported
TSDF ID:	NJD002200046
Waste Code:	U239 - XYLENE
Quantity:	00400
Units:	P - Pounds
Number of Containers:	001
Container Type:	DM - Metal drums, barrels
Handling Method:	B Incineration, heat recovery, burning.
Specific Gravity:	100
Waste Code:	Not reported
Quantity:	00400
Units:	P - Pounds
Number of Containers:	001
Container Type:	DM - Metal drums, barrels
Handling Method:	B Incineration, heat recovery, burning.
Specific Gravity:	100
Waste Code:	Not reported
Quantity:	00400
Units:	P - Pounds
Number of Containers:	001
Container Type:	DM - Metal drums, barrels
Handling Method:	B Incineration, heat recovery, burning.
Specific Gravity:	100
Year:	91

Document ID:	NJA1171483
Manifest Status:	Completed copy
Trans1 State ID:	NJDEPS746
Trans2 State ID:	Not reported
Generator Ship Date:	910627
Trans1 Recv Date:	910627
Trans2 Recv Date:	Not reported
TSD Site Recv Date:	910627

U S COAST GUARD SUPPLY CENTER (Continued) **1000108046**

Part A Recv Date:	910709
Part B Recv Date:	910715
Generator EPA ID:	NY2690300635
Trans1 EPA ID:	PAD097155014
Trans2 EPA ID:	Not reported
TSDF ID:	NJD002200046
Waste Code:	D001 - NON-LISTED IGNITABLE WASTES
Quantity:	00250
Units:	P - Pounds
Number of Containers:	001
Container Type:	DM - Metal drums, barrels
Handling Method:	B Incineration, heat recovery, burning.
Specific Gravity:	100
Waste Code:	Not reported
Quantity:	00250
Units:	P - Pounds
Number of Containers:	001
Container Type:	DM - Metal drums, barrels
Handling Method:	B Incineration, heat recovery, burning.
Specific Gravity:	100
Waste Code:	Not reported
Quantity:	00250
Units:	P - Pounds
Number of Containers:	001
Container Type:	DM - Metal drums, barrels
Handling Method:	T Chemical, physical, or biological treatment.
Specific Gravity:	100
Waste Code:	Not reported
Quantity:	00250
Units:	P - Pounds
Number of Containers:	001
Container Type:	DM - Metal drums, barrels
Handling Method:	T Chemical, physical, or biological treatment.
Specific Gravity:	100
Waste Code:	Not reported
Quantity:	00250
Units:	P - Pounds
Number of Containers:	001
Container Type:	DM - Metal drums, barrels
Handling Method:	B Incineration, heat recovery, burning.
Specific Gravity:	100
Waste Code:	Not reported
Quantity:	00250
Units:	P - Pounds
Number of Containers:	001
Container Type:	DM - Metal drums, barrels
Handling Method:	B Incineration, heat recovery, burning.
Specific Gravity:	100
Year:	91

Document ID:	NJA1171483
Manifest Status:	Completed copy
Trans1 State ID:	NJDEPS746
Trans2 State ID:	Not reported
Generator Ship Date:	910627
Trans1 Recv Date:	910627

U S COAST GUARD SUPPLY CENTER (Continued) **1000108046**

Trans2 Recv Date:	Not reported
TSD Site Recv Date:	910627
Part A Recv Date:	910709
Part B Recv Date:	910715
Generator EPA ID:	NY2690300635
Trans1 EPA ID:	PAD097155014
Trans2 EPA ID:	Not reported
TSDF ID:	NJD002200046
Waste Code:	D002 - NON-LISTED CORROSIVE WASTES
Quantity:	00100
Units:	P - Pounds
Number of Containers:	001
Container Type:	DM - Metal drums, barrels
Handling Method:	T Chemical, physical, or biological treatment.
Specific Gravity:	100
Waste Code:	Not reported
Quantity:	00250
Units:	P - Pounds
Number of Containers:	001
Container Type:	DM - Metal drums, barrels
Handling Method:	T Chemical, physical, or biological treatment.
Specific Gravity:	100
Waste Code:	Not reported
Quantity:	00100
Units:	P - Pounds
Number of Containers:	001
Container Type:	DM - Metal drums, barrels
Handling Method:	T Chemical, physical, or biological treatment.
Specific Gravity:	100
Waste Code:	Not reported
Quantity:	00020
Units:	P - Pounds
Number of Containers:	001
Container Type:	DF - Fiberboard or plastic drums (glass)
Handling Method:	T Chemical, physical, or biological treatment.
Specific Gravity:	100
Waste Code:	Not reported
Quantity:	00250
Units:	P - Pounds
Number of Containers:	001
Container Type:	DM - Metal drums, barrels
Handling Method:	B Incineration, heat recovery, burning.
Specific Gravity:	100
Waste Code:	Not reported
Quantity:	00015
Units:	P - Pounds
Number of Containers:	001
Container Type:	DF - Fiberboard or plastic drums (glass)
Handling Method:	T Chemical, physical, or biological treatment.
Specific Gravity:	100
Year:	91

Document ID:	NJA1171483
Manifest Status:	Completed copy
Trans1 State ID:	NJDEPS746
Trans2 State ID:	Not reported

U S COAST GUARD SUPPLY CENTER (Continued) **1000108046**

Generator Ship Date:	910627
Trans1 Recv Date:	910627
Trans2 Recv Date:	Not reported
TSD Site Recv Date:	910627
Part A Recv Date:	910709
Part B Recv Date:	910715
Generator EPA ID:	NY2690300635
Trans1 EPA ID:	PAD097155014
Trans2 EPA ID:	Not reported
TSDF ID:	NJD002200046
Waste Code:	D001 - NON-LISTED IGNITABLE WASTES
Quantity:	00100
Units:	P - Pounds
Number of Containers:	001
Container Type:	DM - Metal drums, barrels
Handling Method:	B Incineration, heat recovery, burning.
Specific Gravity:	100
Waste Code:	Not reported
Quantity:	00150
Units:	P - Pounds
Number of Containers:	001
Container Type:	DM - Metal drums, barrels
Handling Method:	B Incineration, heat recovery, burning.
Specific Gravity:	100
Waste Code:	Not reported
Quantity:	00150
Units:	P - Pounds
Number of Containers:	001
Container Type:	DM - Metal drums, barrels
Handling Method:	B Incineration, heat recovery, burning.
Specific Gravity:	100
Waste Code:	Not reported
Quantity:	00150
Units:	P - Pounds
Number of Containers:	001
Container Type:	DM - Metal drums, barrels
Handling Method:	T Chemical, physical, or biological treatment.
Specific Gravity:	100
Year:	91

Document ID:	NJA0948492
Manifest Status:	Completed copy
Trans1 State ID:	NJDEPS581
Trans2 State ID:	Not reported
Generator Ship Date:	920310
Trans1 Recv Date:	920310
Trans2 Recv Date:	Not reported
TSD Site Recv Date:	920310
Part A Recv Date:	920320
Part B Recv Date:	920325
Generator EPA ID:	NY2690300635
Trans1 EPA ID:	NJD982281016
Trans2 EPA ID:	Not reported
TSDF ID:	NJD002200046
Waste Code:	F001 - UNKNOWN
Quantity:	00400

U S COAST GUARD SUPPLY CENTER (Continued) **1000108046**

Units:	P - Pounds
Number of Containers:	001
Container Type:	DF - Fiberboard or plastic drums (glass)
Handling Method:	T Chemical, physical, or biological treatment.
Specific Gravity:	100
Waste Code:	Not reported
Quantity:	00120
Units:	P - Pounds
Number of Containers:	001
Container Type:	DM - Metal drums, barrels
Handling Method:	T Chemical, physical, or biological treatment.
Specific Gravity:	100
Waste Code:	Not reported
Quantity:	00150
Units:	P - Pounds
Number of Containers:	001
Container Type:	DM - Metal drums, barrels
Handling Method:	B Incineration, heat recovery, burning.
Specific Gravity:	100
Year:	92

Document ID:	NJA0948491
Manifest Status:	Completed copy
Trans1 State ID:	NJDEPS581
Trans2 State ID:	Not reported
Generator Ship Date:	920310
Trans1 Recv Date:	920310
Trans2 Recv Date:	Not reported
TSD Site Recv Date:	920310
Part A Recv Date:	920320
Part B Recv Date:	920325
Generator EPA ID:	NY2690300635
Trans1 EPA ID:	NJD982281016
Trans2 EPA ID:	Not reported
TSDF ID:	NJD002200046
Waste Code:	D001 - NON-LISTED IGNITABLE WASTES
Quantity:	01700
Units:	P - Pounds
Number of Containers:	004
Container Type:	DM - Metal drums, barrels
Handling Method:	B Incineration, heat recovery, burning.
Specific Gravity:	100
Waste Code:	Not reported
Quantity:	01275
Units:	P - Pounds
Number of Containers:	003
Container Type:	DM - Metal drums, barrels
Handling Method:	B Incineration, heat recovery, burning.
Specific Gravity:	100
Waste Code:	Not reported
Quantity:	00400
Units:	P - Pounds
Number of Containers:	002
Container Type:	DF - Fiberboard or plastic drums (glass)
Handling Method:	B Incineration, heat recovery, burning.
Specific Gravity:	100

U S COAST GUARD SUPPLY CENTER (Continued) **1000108046**

Year: 92

Document ID: NJA0948493
Manifest Status: Completed copy
Trans1 State ID: NJDEPS581
Trans2 State ID: Not reported
Generator Ship Date: 920310
Trans1 Recv Date: 920310
Trans2 Recv Date: Not reported
TSD Site Recv Date: 920310
Part A Recv Date: 920319
Part B Recv Date: 920325
Generator EPA ID: NY2690300635
Trans1 EPA ID: NJD982281016
Trans2 EPA ID: Not reported
TSDF ID: NJD002200046
Waste Code: D001 - NON-LISTED IGNITABLE WASTES
Quantity: 00250
Units: P - Pounds
Number of Containers: 001
Container Type: DM - Metal drums, barrels
Handling Method: B Incineration, heat recovery, burning.
Specific Gravity: 100
Waste Code: Not reported
Quantity: 00350
Units: P - Pounds
Number of Containers: 001
Container Type: DM - Metal drums, barrels
Handling Method: B Incineration, heat recovery, burning.
Specific Gravity: 100
Waste Code: Not reported
Quantity: 00800
Units: P - Pounds
Number of Containers: 002
Container Type: DM - Metal drums, barrels
Handling Method: T Chemical, physical, or biological treatment.
Specific Gravity: 100
Waste Code: Not reported
Quantity: 00100
Units: P - Pounds
Number of Containers: 001
Container Type: DM - Metal drums, barrels
Handling Method: B Incineration, heat recovery, burning.
Specific Gravity: 100
Year: 92

Document ID: NJA0948490
Manifest Status: Completed copy
Trans1 State ID: NJDEPS581
Trans2 State ID: Not reported
Generator Ship Date: 920310
Trans1 Recv Date: 920310
Trans2 Recv Date: Not reported
TSD Site Recv Date: 920310
Part A Recv Date: 920319

U S COAST GUARD SUPPLY CENTER (Continued) **1000108046**

Part B Recv Date:	920327
Generator EPA ID:	NY2690300635
Trans1 EPA ID:	NJD982281016
Trans2 EPA ID:	Not reported
TSDF ID:	NJD002200046
Waste Code:	D007 - CHROMIUM 5.0 MG/L TCLP
Quantity:	02250
Units:	P - Pounds
Number of Containers:	009
Container Type:	DM - Metal drums, barrels
Handling Method:	B Incineration, heat recovery, burning.
Specific Gravity:	100
Waste Code:	Not reported
Quantity:	00240
Units:	P - Pounds
Number of Containers:	002
Container Type:	DM - Metal drums, barrels
Handling Method:	B Incineration, heat recovery, burning.
Specific Gravity:	100
Waste Code:	Not reported
Quantity:	00045
Units:	P - Pounds
Number of Containers:	002
Container Type:	DF - Fiberboard or plastic drums (glass)
Handling Method:	B Incineration, heat recovery, burning.
Specific Gravity:	100
Waste Code:	Not reported
Quantity:	00230
Units:	P - Pounds
Number of Containers:	002
Container Type:	DM - Metal drums, barrels
Handling Method:	B Incineration, heat recovery, burning.
Specific Gravity:	100
Waste Code:	Not reported
Quantity:	00450
Units:	P - Pounds
Number of Containers:	002
Container Type:	DM - Metal drums, barrels
Handling Method:	B Incineration, heat recovery, burning.
Specific Gravity:	100
Waste Code:	Not reported
Quantity:	00120
Units:	P - Pounds
Number of Containers:	001
Container Type:	DM - Metal drums, barrels
Handling Method:	B Incineration, heat recovery, burning.
Specific Gravity:	100
Year:	92

Document ID:	NJA0948490
Manifest Status:	Completed copy
Trans1 State ID:	NJDEPS581
Trans2 State ID:	Not reported
Generator Ship Date:	920310
Trans1 Recv Date:	920310
Trans2 Recv Date:	Not reported

U S COAST GUARD SUPPLY CENTER (Continued) **1000108046**

TSD Site Recv Date:	920310
Part A Recv Date:	920319
Part B Recv Date:	920327
Generator EPA ID:	NY2690300635
Trans1 EPA ID:	NJD982281016
Trans2 EPA ID:	Not reported
TSDF ID:	NJD002200046
Waste Code:	D001 - NON-LISTED IGNITABLE WASTES
Quantity:	00120
Units:	P - Pounds
Number of Containers:	001
Container Type:	DM - Metal drums, barrels
Handling Method:	B Incineration, heat recovery, burning.
Specific Gravity:	100
Waste Code:	Not reported
Quantity:	00015
Units:	P - Pounds
Number of Containers:	001
Container Type:	DF - Fiberboard or plastic drums (glass)
Handling Method:	B Incineration, heat recovery, burning.
Specific Gravity:	100
Waste Code:	Not reported
Quantity:	00010
Units:	P - Pounds
Number of Containers:	001
Container Type:	DF - Fiberboard or plastic drums (glass)
Handling Method:	B Incineration, heat recovery, burning.
Specific Gravity:	100
Waste Code:	Not reported
Quantity:	00008
Units:	P - Pounds
Number of Containers:	001
Container Type:	DF - Fiberboard or plastic drums (glass)
Handling Method:	B Incineration, heat recovery, burning.
Specific Gravity:	100
Waste Code:	Not reported
Quantity:	00100
Units:	P - Pounds
Number of Containers:	001
Container Type:	DM - Metal drums, barrels
Handling Method:	B Incineration, heat recovery, burning.
Specific Gravity:	100
Waste Code:	Not reported
Quantity:	00010
Units:	P - Pounds
Number of Containers:	001
Container Type:	DF - Fiberboard or plastic drums (glass)
Handling Method:	B Incineration, heat recovery, burning.
Specific Gravity:	100
Year:	92

Document ID:	NJA0948490
Manifest Status:	Completed copy
Trans1 State ID:	NJDEPS581
Trans2 State ID:	Not reported
Generator Ship Date:	920310

U S COAST GUARD SUPPLY CENTER (Continued) **1000108046**

Trans1 Recv Date:	920310
Trans2 Recv Date:	Not reported
TSD Site Recv Date:	920310
Part A Recv Date:	920319
Part B Recv Date:	920327
Generator EPA ID:	NY2690300635
Trans1 EPA ID:	NJD982281016
Trans2 EPA ID:	Not reported
TSDF ID:	NJD002200046
Waste Code:	P098 - POTASSIUM CYANIDE
Quantity:	00009
Units:	P - Pounds
Number of Containers:	001
Container Type:	DF - Fiberboard or plastic drums (glass)
Handling Method:	B Incineration, heat recovery, burning.
Specific Gravity:	100
Waste Code:	Not reported
Quantity:	00120
Units:	P - Pounds
Number of Containers:	001
Container Type:	DM - Metal drums, barrels
Handling Method:	B Incineration, heat recovery, burning.
Specific Gravity:	100
Waste Code:	Not reported
Quantity:	00020
Units:	P - Pounds
Number of Containers:	001
Container Type:	DF - Fiberboard or plastic drums (glass)
Handling Method:	B Incineration, heat recovery, burning.
Specific Gravity:	100
Waste Code:	Not reported
Quantity:	00010
Units:	P - Pounds
Number of Containers:	001
Container Type:	DF - Fiberboard or plastic drums (glass)
Handling Method:	B Incineration, heat recovery, burning.
Specific Gravity:	100
Waste Code:	Not reported
Quantity:	00014
Units:	P - Pounds
Number of Containers:	001
Container Type:	DF - Fiberboard or plastic drums (glass)
Handling Method:	B Incineration, heat recovery, burning.
Specific Gravity:	100
Waste Code:	Not reported
Quantity:	00022
Units:	P - Pounds
Number of Containers:	001
Container Type:	DF - Fiberboard or plastic drums (glass)
Handling Method:	B Incineration, heat recovery, burning.
Specific Gravity:	100
Year:	92

Click this hyperlink while viewing on your computer to access
14 additional NY_MANIFEST: record(s) in the EDR Site Report.

AA307 **US INFORMATION AGENCY** **NY HSWDS** **S108146423**
East **830 3RD AVE** **NY MANIFEST** **N/A**
1/8-1/4 **BROOKLYN, NY 11232**
0.151 mi.
795 ft. **Site 15 of 22 in cluster AA**

Relative:
Higher

Actual:
11 ft.

HSWDS:

Facility ID:	Not reported
Region:	2
Facility Status:	Unknown
Owner Type:	F
Owner:	General Services Administratio
Owner Address:	26 Federal Plaza
Owner Phone:	212-264-3446
Operator Type:	F
Operator:	Same
Operator:	Same
Operator Phone:	Unknown
EPA ID:	NY4470000635
Registry:	Not on NYS Registry of Inactive Haz Waste Disposal Sites
Registry Site ID:	Unknown
RCRA Permitted:	Unknown
Site Code:	5-office
Owner City State:	NY, NY 10278
Operator City State:	Not reported
Quadrange:	Unknown
Latitude:	Unknown
Longitude:	Unknown
Acres:	0.00
Operator Date:	Unknown
Close Date:	Unknown
Completed:	PA/SI
Active:	Not reported
PCB's Disposed:	No
Pesticides Disposed:	No
Metals Disposed:	No
Asbestos Disposed:	No
Volatile Organic Compounds Disposed:	No
Semi Volatile Organic Compounds Disposed:	No
Analytical Info Exists for Air:	Not reported
Analytical Info Exists for Ground:	None
Analytical Info Exists for Surface:	Not reported
Analytical Info Exists for Sediments:	Not reported
Analytical Info Exists for Surface:	Not reported
Analytical Info Exists for Substance:	Not reported
Analytical Info Exists for Waste:	Not reported
Analytical Info Exists for Leachate:	Not reported
Analytical Info Exists for EP Toxicity:	Not reported
Analytical Info Exists for TCLP:	Not reported
Threat to Environment/Public Health:	Unknown
Surface Water Contamination:	Unknown
Surface Water Body Class:	Unknown
Groundwater Contamination:	Unknown
Groundwater Classification:	Unknown
Drinking Water Contamination:	Unknown
Drinking Water Supply is Active:	Unknown
Any Known Fish or Wildlife:	Unknown
Hazardous Exposure:	Unknown
Site Has Controlled Acess:	Unknown

US INFORMATION AGENCY (Continued) **S108146423**

Ambient Air Contamination:		Unknown
Direct Contact:		Unknown
EPA Hazardous Ranking System Score:		Unknown
Inventory:	F	
Nefrap:	Not reported	
Mailing:	Not reported	
Tax Map No:	Not reported	
Qualify:	0	
Next Action:	Not reported	
Agencies:	Not reported	
Air:	Not reported	
Building:	Not reported	
Site Desc:	Not reported	
Drink:	Not reported	
Eptox:	Not reported	
Fish:	Not reported	
Ground:	Not reported	
Ground Desc:	Not reported	
Hazardous Threat:	Not reported	
Haz Threat Desc:	Not reported	
Leachate:	Not reported	
Preparer:	Not reported	
Sediment:	Not reported	
Soil:	Not reported	
Surface:	Not reported	
Status:	Not reported	
Surface Soil:	Not reported	
Surface:	Not reported	
TCLP:	Not reported	
Waste:	Not reported	

NY MANIFEST:

EPA ID:	NYD987029873
Country:	USA
Mailing Name:	FEDERAL BUREAU OF PRISONS
Mailing Contact:	MAREK LENKO
Mailing Address:	830 3RD AVENUE
Mailing Address 2:	Not reported
Mailing City:	BROOKLYN
Mailing State:	NY
Mailing Zip:	11232
Mailing Zip4:	Not reported
Mailing Country:	USA
Mailing Phone:	718-965-5227

NY MANIFEST:

No Manifest Records Available

AA308 **ERNS** **91239242**
East **830 3RD AVENUE** **N/A**
1/8-1/4 **BROOKLYN, NY**
0.151 mi.
795 ft. **Site 16 of 22 in cluster AA**

Relative:
Higher

Click this hyperlink while viewing on your computer to access additional ERNS detail in the EDR Site Report.

Actual:
11 ft.

AB309 **ON THE STREET** **NY Spills** **S106699328**
SW **42ND/WEST 1ST AVE** **N/A**
1/8-1/4 **BROOKLYN, NY**
0.151 mi.
795 ft. **Site 4 of 10 in cluster AB**

Relative:
Higher

Actual:
12 ft.

SPILLS:

Facility ID:	0406625
Facility Type:	ER
DER Facility ID:	85240
Site ID:	95296
DEC Region:	2
Spill Date:	9/16/2004
Spill Number/Closed Date:	0406625 / 11/15/2004
Spill Cause:	Unknown
Spill Class:	Not reported
SWIS:	2401
Investigator:	GDBREEN
Referred To:	Not reported
Reported to Dept:	9/16/2004
CID:	444
Water Affected:	Not reported
Spill Source:	Unknown
Spill Notifier:	Responsible Party
Cleanup Ceased:	Not reported
Cleanup Meets Std:	False
Last Inspection:	Not reported
Recommended Penalty:	False
UST Trust:	False
Remediation Phase:	0
Date Entered In Computer:	9/16/2004
Spill Record Last Update:	11/15/2004
Spiller Name:	ERT DESK
Spiller Company:	ON THE STREET
Spiller Address:	42ND/WEST 1ST AVE
Spiller City,St,Zip:	BROOKLYN, NY
Spiller Company:	001
Contact Name:	ERT DESK
Contact Phone:	(212) 580-8383
DEC Memo:	155397Employee REPORTS: WHILE ON LOCATION TO PERFORM CLEANUP FOUND AN UNKNOWN VEHICLE (NOT ON LOCATION) HAD LEAKED APPROX one PT OF HYDRAULIC FLUID AND TRANSMISSION FLUID ON TO ASPHALT & SOME BRICK IN STREET. NO WATER. NO SEWERS OR WATERWAYS APPEAR TO BE AFFECTED. THERE IS NO FIRE INVOLVEMENT .NO SMOKE INVOLVEMENT. THERE WERE NO INJURIES RELATED TO THIS INCIDENT. THERE ARE NO INCLEMENT WEATHER CONDITIONS OR HAZARD THAT CONTRIBUTED TO THIS SPILL. NO PRIVATE PROPERTY AFFECTED. OWNER OF SUBSTANCES IS UNKNOWN. ABSORBENT WAS PLACED ON SPILL AREA CLEANUP WILL NOT BE COMPLETED WITHIN 2 HRS. (SPILL AREA IS SPREAD OUT DUE TO VEHICLES DRIVING THRough it.)9/16/04 13:10 HRS. -- B. BROWN, O/S BROOKLYN ENV OPS, REPORTS SPILL WAS CLEANED WITH "QUICK-DRY" ABSORBANT. CLEANUP COMPLETE AT THIS TIME.

ON THE STREET (Continued) **S106699328**

Remarks: FROM UNKNOWN VEHICLE, AND UNKNOWN SOURcE HAS NOTHING TO DO WITH CON ED, JUST BEING HELPFUL SAW IT AND DECIDED TO TAKE CARE OF IT: e2MIS # 155397.

Material:

Site ID:	95296
Operable Unit ID:	889256
Operable Unit:	01
Material ID:	487805
Material Code:	0021
Material Name:	Transmission Fluid
Case No.:	Not reported
Material FA:	Petroleum
Quantity:	0
Units:	Pounds
Recovered:	No
Resource Affected:	Not reported
Oxygenate:	False
Site ID:	95296
Operable Unit ID:	889256
Operable Unit:	01
Material ID:	487804
Material Code:	0021
Material Name:	Transmission Fluid
Case No.:	Not reported
Material FA:	Petroleum
Quantity:	0
Units:	Not reported
Recovered:	No
Resource Affected:	Not reported
Oxygenate:	False
Site ID:	95296
Operable Unit ID:	889256
Operable Unit:	01
Material ID:	487802
Material Code:	0010
Material Name:	Hydraulic Oil
Case No.:	Not reported
Material FA:	Petroleum
Quantity:	0
Units:	Not reported
Recovered:	No
Resource Affected:	Not reported
Oxygenate:	False
Site ID:	95296
Operable Unit ID:	889256
Operable Unit:	01
Material ID:	487803
Material Code:	0010
Material Name:	Hydraulic Oil
Case No.:	Not reported
Material FA:	Petroleum
Quantity:	0
Units:	Pounds
Recovered:	No
Resource Affected:	Not reported
Oxygenate:	False

ON THE STREET (Continued) **S106699328**

Tank Test:

AB310 **CONSOLIDATED EDISON** **NY MANIFEST** **1009241088**
SW **42 ST & 1 AVE TM60** **N/A**
1/8-1/4 **BROOKLYN, NY 11201**
0.151 mi.
795 ft. **Site 5 of 10 in cluster AB**

Relative:
Higher

Actual:
12 ft.

NY MANIFEST:

EPA ID:	NYP004094546
Country:	USA
Mailing Name:	CONSOLIDATED EDISON
Mailing Contact:	FRANKLIN MURRAY
Mailing Address:	4 IRVING PLACE RM 828
Mailing Address 2:	Not reported
Mailing City:	NEW YORK
Mailing State:	NY
Mailing Zip:	10003
Mailing Zip4:	Not reported
Mailing Country:	USA
Mailing Phone:	212-460-2808

Document ID:	NYE0743292
Manifest Status:	Not reported
Trans1 State ID:	NYD006982359
Trans2 State ID:	Not reported
Generator Ship Date:	01/07/2002
Trans1 Recv Date:	01/07/2002
Trans2 Recv Date:	Not reported
TSD Site Recv Date:	01/08/2002
Part A Recv Date:	Not reported
Part B Recv Date:	Not reported
Generator EPA ID:	NYP004094546
Trans1 EPA ID:	NYD980593636
Trans2 EPA ID:	Not reported
TSDF ID:	20856AD
Waste Code:	B002 - PETROLEUM OIL WITH 50 BUT < 500 PPM PCB
Quantity:	02236
Units:	K - Kilograms (2.2 pounds)
Number of Containers:	001
Container Type:	TT - Cargo tank, tank trucks
Handling Method:	T Chemical, physical, or biological treatment.
Specific Gravity:	01.00
Year:	2002

AB311
SW
1/8-1/4
0.151 mi.
798 ft.

CON EDISON
42ND ST & 1ST AVE
BROOKLYN, NY

FINDS **1012238189**
N/A

Site 6 of 10 in cluster AB

Relative:
Higher

Actual:
12 ft.

FINDS:

Registry ID: 110039585124

Environmental Interest/Information System
RCRAInfo is a national information system that supports the Resource Conservation and Recovery Act (RCRA) program through the tracking of events and activities related to facilities that generate, transport, and treat, store, or dispose of hazardous waste. RCRAInfo allows RCRA program staff to track the notification, permit, compliance, and corrective action activities required under RCRA.

AB312
SW
1/8-1/4
0.151 mi.
798 ft.

CON EDISON
42ND ST & 1ST AVE
BROOKLYN, NY 11201

RCRA-CESQG **1012186155**
NYP004169934

Site 7 of 10 in cluster AB

Relative:
Higher

Actual:
12 ft.

RCRA-CESQG:

Date form received by agency:	05/15/2009
Facility name:	CON EDISON
Facility address:	42ND ST & 1ST AVE BROOKLYN, NY 11201
EPA ID:	NYP004169934
Mailing address:	4 IRVING PL, RM 828 NEW YORK, NY 10003
Contact:	MICHAEL BETO
Contact address:	Not reported Not reported
Contact country:	Not reported
Contact telephone:	(917) 337-5519
Contact email:	Not reported
EPA Region:	02
Classification:	Conditionally Exempt Small Quantity Generator
Description:	Handler: generates 100 kg or less of hazardous waste per calendar month, and accumulates 1000 kg or less of hazardous waste at any time; or generates 1 kg or less of acutely hazardous waste per calendar month, and accumulates at any time: 1 kg or less of acutely hazardous waste; or 100 kg or less of any residue or contaminated soil, waste or other debris resulting from the cleanup of a spill, into or on any land or water, of acutely hazardous waste; or generates 100 kg or less of any residue or contaminated soil, waste or other debris resulting from the cleanup of a spill, into or on any land or water, of acutely hazardous waste during any calendar month, and accumulates at any time: 1 kg or less of acutely hazardous waste; or 100 kg or less of any residue or contaminated soil, waste or other debris resulting from the cleanup of a spill, into or on any land or water, of acutely hazardous waste

Handler Activities Summary:

U.S. importer of hazardous waste:	No
Mixed waste (haz. and radioactive):	No

CON EDISON (Continued) **1012186155**

Recycler of hazardous waste:	No
Transporter of hazardous waste:	No
Treater, storer or disposer of HW:	No
Underground injection activity:	No
On-site burner exemption:	No
Furnace exemption:	No
Used oil fuel burner:	No
Used oil processor:	No
User oil refiner:	No
Used oil fuel marketer to burner:	No
Used oil Specification marketer:	No
Used oil transfer facility:	No
Used oil transporter:	No

Violation Status: No violations found

AB313 **TRANSFORMER MANHOLE 60** **NY Spills** **S106699300**
SW **42ND ST & 1ST AVE** **N/A**
1/8-1/4 **BROOKLYN, NY**
0.151 mi.
798 ft. **Site 8 of 10 in cluster AB**

Relative:
Higher

Actual:
12 ft.

SPILLS:

Facility ID:	0406605
Facility Type:	ER
DER Facility ID:	89968
Site ID:	101538
DEC Region:	2
Spill Date:	9/15/2004
Spill Number/Closed Date:	0406605 / 11/15/2004
Spill Cause:	Equipment Failure
Spill Class:	Not reported
SWIS:	2401
Investigator:	GDBREEN
Referred To:	Not reported
Reported to Dept:	9/15/2004
CID:	71
Water Affected:	Not reported
Spill Source:	Commercial/Industrial
Spill Notifier:	Responsible Party
Cleanup Ceased:	Not reported
Cleanup Meets Std:	False
Last Inspection:	Not reported
Recommended Penalty:	False
UST Trust:	False
Remediation Phase:	0
Date Entered In Computer:	9/15/2004
Spill Record Last Update:	11/15/2004
Spiller Name:	ERT DESK
Spiller Company:	CON EDISON
Spiller Address:	4 IRVING PLACE
Spiller City,St,Zip:	NEW YORK, NY 10003
Spiller Company:	001
Contact Name:	ERT DESK
Contact Phone:	(212) 580-8383
DEC Memo:	155376Employee REPORTS FOUND 1 GALLON UNKNOWN OIL ON 150 GALLONS WATER IN TM60. FOUND WHILE SHOOTING FAULT ON FEEDER 8B88. ACCOUNT # C3. NO FIRE OR SMOKE . NO PRIVATE PROPERTY AFFECTED. NO INJURIES. NO SEWERS OR WATERWAYS APPEAR TO BE AFFECTED. IT APPEARS TO BE CONTAINED

TRANSFORMER MANHOLE 60 (Continued) **S106699300**

TO STRUCTURE. TOOK SAMPLE. CLEANUP PENDING RESULTS. PLACED ENVIROMENTAL STOP TAG # 40669. THIS IS ON THE COMPANY'S 24 HOUR DIMINIMIS PROGRAM. CHAIN OF CUSTODY # IS DD18520.Update. THE TRANSFORMER FAILED THE PRESSURE TEST AND IS LEAKING FROM THE BOTTOM . THE OIL IN THE STRUCTURE CAME FROM THE TRANSFORMER. ROSADO WILL KEEP THE CREW ON LOCATION UNTIL THE TANKER ARRIVES TO DRAIN THE STRUCTURE AND THE UNIT. TRANSFORMER TO BE REPLACED BEFORE THE FINAL CLEANUP. ALSO DUE TO TRANSFORMER BEING REPLACED, THIS INCIDENT WILL BE TAKEN OFF THE 24 HOUR PROGRAM DUE TO TIME CONSTRAINTS.Lab Sequence Number: 04-07334-001: TOTAL PCB 20 ppmUPDATE 9/16/04 02:33 HRS ENV OPS A. GLODOWSKI REPORTS AN UNDER 50 TANKER REMOVED 500 GAL OF LIQUID, THE STRUCTURE WAS DOUBLE WASHED WITH BULLDOG, ALL DEBRIS PICKED UP WITH THE VACTOR, NO SUMPS WERE FOUND, ENV TAG LEFT IN PLACE PENDING REMOVAL OF UNIT. UPDATE 16-SEP-2004 09:45 HRS.BQ&E SPLICER W.THORNGREN EMP# 14916 REPORTS: ASTORIA TANKER REMOVED 685 GAL'S OF LIQUID FROM UNIT. UNIT CAPACITY IS LISTED AS 575 GAL'S THEREFORE 110 GAL'S OVER UNIT CAPACITY WAS REMOVED FROM UNIT. MR.THORNGREN BELIEVES THE UNIT-CONTAINED WATER DUE TO THE HOLE IN THE UNIT.UPDATE 16-SEP-2004 17:05 HRS.ENVIR. OPER J.DELAROSA EMP# 19655 REPORTS: NETWORKS REMOVED UNIT FROM STRUCTURE. DBL. WASHED STRUCTURE WITH BIO-GEN 760 & BLUE SOAP. NO SUMP IN STRUCTURE. ENVIR. TAG# 40669 REMOVED. CLEANUP COMPLETE 100%.

Remarks: 1 GALLON LEAKING FROM TRANSFORMER INVAULT. CLEAN UP PENDING. NO WATERWAYS AFFECTED. e2MIS # 155376.

Material:

Site ID:	101538
Operable Unit ID:	889240
Operable Unit:	01
Material ID:	487777
Material Code:	0541A
Material Name:	DIELECTRIC FLUID
Case No.:	Not reported
Material FA:	Petroleum
Quantity:	1
Units:	Gallons
Recovered:	No
Resource Affected:	Not reported
Oxygenate:	False

Tank Test:

Facility ID:	0314169
Facility Type:	ER
DER Facility ID:	204625
Site ID:	249612
DEC Region:	2
Spill Date:	3/26/2004
Spill Number/Closed Date:	0314169 / 6/23/2004
Spill Cause:	Unknown
Spill Class:	Known release with minimal potential for fire or hazard. DEC Response. Willing Responsible Party. Corrective action taken.
SWIS:	2401
Investigator:	SKARAKHA
Referred To:	Not reported
Reported to Dept:	3/27/2004

TRANSFORMER MANHOLE 60 (Continued) **S106699300**

CID:	64
Water Affected:	Not reported
Spill Source:	Unknown
Spill Notifier:	Other
Cleanup Ceased:	Not reported
Cleanup Meets Std:	False
Last Inspection:	Not reported
Recommended Penalty:	False
UST Trust:	False
Remediation Phase:	0
Date Entered In Computer:	3/27/2004
Spill Record Last Update:	6/23/2004
Spiller Name:	Not reported
Spiller Company:	UNKNOWN
Spiller Address:	Not reported
Spiller City,St,Zip:	NY
Spiller Company:	999
Contact Name:	ERT DESK
Contact Phone:	(212) 580-8383
DEC Memo:	E2MIS 1526753/26/04 16:05 HRS.W. THORNGREN REPORTS FOUND AN UNDIAPERABLE SHEEN OF UNKNOWN OIL ON APPROX. 100 GAL WATER. SPILL APPEARS TO BE CONTAINED. NO SEWERS OF WATERWAYS APPEAR TO BE AFFECTED. TRANSFORMER NOTLEAKING -- OIL LEVEL IS GOOD AND IT PASSED A PRESSURE TEST. ENV STOP TAG 33673 PLACED. LIQUID SAMPLE TAKEN. CLEANUP PENDING PCB RESULTS.UPDATE: LAB RESULTS RETURNED LSN# IS 04-02353-001 <1.00 PPMLOPORI REPORTS DOUBLE WASHED STRUCTURE WITH BIO GEN 760. REMOVED ALL LIQUIDS AND SOILIDS. NO SUMP IN STRUCTURE. REMOVED EVIROMETAL TAG # 3367. JOB COMPLETE 100%
Remarks:	was on 24 hr program however taken off due to lack of resources. Undiaperable sheen (unknown amount) in 100 gallons of water.

Material:

Site ID:	249612
Operable Unit ID:	879606
Operable Unit:	01
Material ID:	495751
Material Code:	0065A
Material Name:	UNKNOWN NON-PETRO/NON-HAZ MATERIAL
Case No.:	Not reported
Material FA:	Other
Quantity:	0
Units:	Pounds
Recovered:	No
Resource Affected:	Not reported
Oxygenate:	False

Tank Test:

AB314 **CONSOLIDATED EDISON - MH 74510** **NY MANIFEST** **S109825994**
SW **1ST AVE & 42ND ST** **N/A**
1/8-1/4 **BROOKLYN, NY 11201**
0.151 mi.
798 ft. **Site 9 of 10 in cluster AB**

Relative:
Higher

Actual:
12 ft.

NY MANIFEST:

EPA ID:	NYP004174058
Country:	USA
Mailing Name:	CONSOLIDATED EDISON - MH 74510
Mailing Contact:	FRANKLYN MURRAY
Mailing Address:	4 IRVING PLACE RM 828
Mailing Address 2:	Not reported
Mailing City:	NEW YORK
Mailing State:	NY
Mailing Zip:	10003
Mailing Zip4:	Not reported
Mailing Country:	USA
Mailing Phone:	212-460-2808

Document ID:	Not reported
Manifest Status:	Not reported
Trans1 State ID:	NYD006982359
Trans2 State ID:	Not reported
Generator Ship Date:	2009-06-23
Trans1 Recv Date:	2009-06-23
Trans2 Recv Date:	Not reported
TSD Site Recv Date:	2009-06-24
Part A Recv Date:	Not reported
Part B Recv Date:	Not reported
Generator EPA ID:	NYP004174058
Trans1 EPA ID:	Not reported
Trans2 EPA ID:	Not reported
TSDF ID:	NYD077444263
Waste Code:	Not reported
Quantity:	45.0
Units:	K - Kilograms (2.2 pounds)
Number of Containers:	1.0
Container Type:	DM - Metal drums, barrels
Handling Method:	B Incineration, heat recovery, burning.
Specific Gravity:	1.0
Year:	2009
Manifest Tracking Num:	001433321FLE
Import Ind:	N
Export Ind:	N
Discr Quantity Ind:	N
Discr Type Ind:	N
Discr Residue Ind:	N
Discr Partial Reject Ind:	N
Discr Full Reject Ind:	N
Manifest Ref Num:	Not reported
Alt Fac RCRA Id:	Not reported
Alt Fac Sign Date:	Not reported
Mgmt Method Type Code:	H141

Document ID:	Not reported
Manifest Status:	Not reported

CONSOLIDATED EDISON - MH 74510 (Continued) **S109825994**

Trans1 State ID:	NYD006982359
Trans2 State ID:	Not reported
Generator Ship Date:	2009-06-20
Trans1 Recv Date:	2009-06-20
Trans2 Recv Date:	Not reported
TSD Site Recv Date:	2009-06-22
Part A Recv Date:	Not reported
Part B Recv Date:	Not reported
Generator EPA ID:	NYP004174058
Trans1 EPA ID:	Not reported
Trans2 EPA ID:	Not reported
TSDF ID:	NYD077444263
Waste Code:	Not reported
Quantity:	100.0
Units:	K - Kilograms (2.2 pounds)
Number of Containers:	2.0
Container Type:	DM - Metal drums, barrels
Handling Method:	B Incineration, heat recovery, burning.
Specific Gravity:	1.0
Year:	2009
Manifest Tracking Num:	001433350FLE
Import Ind:	N
Export Ind:	N
Discr Quantity Ind:	N
Discr Type Ind:	N
Discr Residue Ind:	N
Discr Partial Reject Ind:	N
Discr Full Reject Ind:	N
Manifest Ref Num:	Not reported
Alt Fac RCRA Id:	Not reported
Alt Fac Sign Date:	Not reported
Mgmt Method Type Code:	H141

Document ID:	Not reported
Manifest Status:	Not reported
Trans1 State ID:	NYD006982359
Trans2 State ID:	Not reported
Generator Ship Date:	2009-06-20
Trans1 Recv Date:	2009-06-20
Trans2 Recv Date:	Not reported
TSD Site Recv Date:	2009-06-22
Part A Recv Date:	Not reported
Part B Recv Date:	Not reported
Generator EPA ID:	NYP004174058
Trans1 EPA ID:	Not reported
Trans2 EPA ID:	Not reported
TSDF ID:	NYD077444263
Waste Code:	Not reported
Quantity:	100.0
Units:	K - Kilograms (2.2 pounds)
Number of Containers:	2.0
Container Type:	DM - Metal drums, barrels
Handling Method:	B Incineration, heat recovery, burning.
Specific Gravity:	1.0
Year:	2009
Manifest Tracking Num:	001433350FLE

CONSOLIDATED EDISON - MH 74510 (Continued) **S109825994**

Import Ind:	N
Export Ind:	N
Discr Quantity Ind:	N
Discr Type Ind:	N
Discr Residue Ind:	N
Discr Partial Reject Ind:	N
Discr Full Reject Ind:	N
Manifest Ref Num:	Not reported
Alt Fac RCRA Id:	Not reported
Alt Fac Sign Date:	Not reported
Mgmt Method Type Code:	H141

Document ID:	Not reported
Manifest Status:	Not reported
Trans1 State ID:	NYD006982359
Trans2 State ID:	Not reported
Generator Ship Date:	2009-06-23
Trans1 Recv Date:	2009-06-23
Trans2 Recv Date:	Not reported
TSD Site Recv Date:	2009-06-24
Part A Recv Date:	Not reported
Part B Recv Date:	Not reported
Generator EPA ID:	NYP004174058
Trans1 EPA ID:	Not reported
Trans2 EPA ID:	Not reported
TSDF ID:	NYD077444263
Waste Code:	Not reported
Quantity:	45.0
Units:	K - Kilograms (2.2 pounds)
Number of Containers:	1.0
Container Type:	DM - Metal drums, barrels
Handling Method:	B Incineration, heat recovery, burning.
Specific Gravity:	1.0
Year:	2009
Manifest Tracking Num:	001433321FLE
Import Ind:	N
Export Ind:	N
Discr Quantity Ind:	N
Discr Type Ind:	N
Discr Residue Ind:	N
Discr Partial Reject Ind:	N
Discr Full Reject Ind:	N
Manifest Ref Num:	Not reported
Alt Fac RCRA Id:	Not reported
Alt Fac Sign Date:	Not reported
Mgmt Method Type Code:	H141

Document ID:	Not reported
Manifest Status:	Not reported
Trans1 State ID:	NYD006982359
Trans2 State ID:	Not reported
Generator Ship Date:	2009-06-23
Trans1 Recv Date:	2009-06-23
Trans2 Recv Date:	Not reported
TSD Site Recv Date:	2009-06-24

CONSOLIDATED EDISON - MH 74510 (Continued) **S109825994**

Part A Recv Date:	Not reported
Part B Recv Date:	Not reported
Generator EPA ID:	NYP004174058
Trans1 EPA ID:	Not reported
Trans2 EPA ID:	Not reported
TSDF ID:	NYD077444263
Waste Code:	Not reported
Quantity:	45.0
Units:	K - Kilograms (2.2 pounds)
Number of Containers:	1.0
Container Type:	DM - Metal drums, barrels
Handling Method:	B Incineration, heat recovery, burning.
Specific Gravity:	1.0
Year:	2009
Manifest Tracking Num:	001433321FLE
Import Ind:	N
Export Ind:	N
Discr Quantity Ind:	N
Discr Type Ind:	N
Discr Residue Ind:	N
Discr Partial Reject Ind:	N
Discr Full Reject Ind:	N
Manifest Ref Num:	Not reported
Alt Fac RCRA Id:	Not reported
Alt Fac Sign Date:	Not reported
Mgmt Method Type Code:	H141

Document ID:	Not reported
Manifest Status:	Not reported
Trans1 State ID:	NYD006982359
Trans2 State ID:	Not reported
Generator Ship Date:	2009-06-20
Trans1 Recv Date:	2009-06-20
Trans2 Recv Date:	Not reported
TSD Site Recv Date:	2009-06-22
Part A Recv Date:	Not reported
Part B Recv Date:	Not reported
Generator EPA ID:	NYP004174058
Trans1 EPA ID:	Not reported
Trans2 EPA ID:	Not reported
TSDF ID:	NYD077444263
Waste Code:	Not reported
Quantity:	100.0
Units:	K - Kilograms (2.2 pounds)
Number of Containers:	2.0
Container Type:	DM - Metal drums, barrels
Handling Method:	B Incineration, heat recovery, burning.
Specific Gravity:	1.0
Year:	2009
Manifest Tracking Num:	001433350FLE
Import Ind:	N
Export Ind:	N
Discr Quantity Ind:	N
Discr Type Ind:	N
Discr Residue Ind:	N
Discr Partial Reject Ind:	N

CONSOLIDATED EDISON - MH 74510 (Continued) **S109825994**

Discr Full Reject Ind: N
Manifest Ref Num: Not reported
Alt Fac RCRA Id: Not reported
Alt Fac Sign Date: Not reported
Mgmt Method Type Code: H141

AB315
SW
1/8-1/4
0.153 mi.
806 ft.

UNIQUE INTERIOR FURNITURE **FINDS** **1016401728**
4201 1ST AVE **N/A**
BROOKLYN, NY

Site 10 of 10 in cluster AB

Relative:
Higher

Actual:
12 ft.

FINDS:

Registry ID: 110055356118

Environmental Interest/Information System

AA316
East
1/8-1/4
0.154 mi.
811 ft.

US INFORMATION AGENCY **CERC-NFRAP** **1000140475**
29TH ST & 3RD AVE DOOR 15 **RCRA NonGen / NLR** **NY4470000635**
BROOKLYN, NY 11232

Site 17 of 22 in cluster AA

Relative:
Higher

Actual:
10 ft.

CERC-NFRAP:
Site ID: 0203254
Federal Facility: Federal Facility
NPL Status: Not on the NPL
Non NPL Status: NFRAP-Site does not qualify for the NPL based on existing information

CERCLIS-NFRAP Site Contact Details:
Contact Sequence ID: 2276337.00000
Person ID: 2000168.00000

Contact Sequence ID: 2276667.00000
Person ID: 2000112.00000

Contact Sequence ID: 13114941.00000
Person ID: 2000112.00000

Contact Sequence ID: 13120772.00000
Person ID: 2000176.00000

Contact Sequence ID: 13377277.00000
Person ID: 2000146.00000

CERCLIS-NFRAP Site Alias Name(s):
Alias Name: GSA FEDERAL BLDG NS INFORMATION
Alias Address: Not reported
NY

Alias Name: BROOKLYN INFORMATION AGENCY
Alias Address: 29TH & 3RD AVE, DOOR 15
BROOKLYN, NY 11232

US INFORMATION AGENCY (Continued) **1000140475**

CERCLIS-NFRAP Assessment History:

Action:	DISCOVERY
Date Started:	/ /
Date Completed:	10/01/89
Priority Level:	Not reported
Action:	ARCHIVE SITE
Date Started:	/ /
Date Completed:	12/31/89
Priority Level:	Not reported
Action:	PRELIMINARY ASSESSMENT
Date Started:	/ /
Date Completed:	12/31/89
Priority Level:	NFRAP-Site does not qualify for the NPL based on existing information

RCRA NonGen / NLR:

Date form received by agency:	01/01/2007
Facility name:	US INFORMATION AGENCY
Facility address:	29TH ST & 3RD AVE DOOR 15 BROOKLYN, NY 11232
EPA ID:	NY4470000635
Mailing address:	3RD AVE BROOKLYN, NY 11232
Contact:	MICHAEL CARROLL
Contact address:	3RD AVE BROOKLYN, NY 11232
Contact country:	US
Contact telephone:	(718) 965-5747
Contact email:	Not reported
EPA Region:	02
Land type:	Facility is not located on Indian land. Additional information is not known.
Classification:	Non-Generator
Description:	Handler: Non-Generators do not presently generate hazardous waste

Owner/Operator Summary:

Owner/operator name:	US GOVERNMENT
Owner/operator address:	NOT REQUIRED NOT REQUIRED, WY 99999
Owner/operator country:	US
Owner/operator telephone:	(212) 555-1212
Legal status:	Federal
Owner/Operator Type:	Owner
Owner/Op start date:	Not reported
Owner/Op end date:	Not reported
Owner/operator name:	US GOVERNMENT
Owner/operator address:	NOT REQUIRED NOT REQUIRED, WY 99999
Owner/operator country:	US
Owner/operator telephone:	(212) 555-1212
Legal status:	Federal
Owner/Operator Type:	Operator
Owner/Op start date:	Not reported
Owner/Op end date:	Not reported

US INFORMATION AGENCY (Continued) **1000140475**

Handler Activities Summary:

U.S. importer of hazardous waste:	No
Mixed waste (haz. and radioactive):	No
Recycler of hazardous waste:	No
Transporter of hazardous waste:	No
Treater, storer or disposer of HW:	No
Underground injection activity:	No
On-site burner exemption:	No
Furnace exemption:	No
Used oil fuel burner:	No
Used oil processor:	No
User oil refiner:	No
Used oil fuel marketer to burner:	No
Used oil Specification marketer:	No
Used oil transfer facility:	No
Used oil transporter:	No

Historical Generators:

Date form received by agency:	01/01/2006
Facility name:	US INFORMATION AGENCY
Classification:	Not a generator, verified
Date form received by agency:	03/28/1986
Facility name:	US INFORMATION AGENCY
Classification:	Not a generator, verified
Violation Status:	No violations found

Evaluation Action Summary:

Evaluation date:	06/11/1990
Evaluation:	COMPLIANCE EVALUATION INSPECTION ON-SITE
Area of violation:	Not reported
Date achieved compliance:	Not reported
Evaluation lead agency:	EPA Contractor/Grantee

317
SSW
1/8-1/4
0.154 mi.
814 ft.

ROSENBERG LOUIS L
162 42ND ST
BROOKLYN, NY 11232

RCRA NonGen / NLR
FINDS
NY MANIFEST

1000262224
NYD981559891

Relative:
Higher

Actual:
15 ft.

RCRA NonGen / NLR:

Date form received by agency:	01/01/2007
Facility name:	ROSENBERG LOUIS L
Facility address:	162 42ND ST BROOKLYN, NY 112323317
EPA ID:	NYD981559891
Mailing address:	SYLVAN AVE ENGLEWOOD CLIFFS, NY 07632
Contact:	Not reported
Contact address:	SYLVAN AVE ENGLEWOOD CLIFFS, NY 07632
Contact country:	US
Contact telephone:	Not reported
Contact email:	Not reported
EPA Region:	02
Classification:	Non-Generator

ROSENBERG LOUIS L (Continued) **1000262224**

Description: Handler: Non-Generators do not presently generate hazardous waste

Owner/Operator Summary:

Owner/operator name:	LOUIS L ROSENBERG
Owner/operator address:	NOT REQUIRED NOT REQUIRED, WY 99999
Owner/operator country:	US
Owner/operator telephone:	(212) 555-1212
Legal status:	Private
Owner/Operator Type:	Owner
Owner/Op start date:	Not reported
Owner/Op end date:	Not reported

Owner/operator name:	LOUIS L ROSENBERG
Owner/operator address:	NOT REQUIRED NOT REQUIRED, WY 99999
Owner/operator country:	US
Owner/operator telephone:	(212) 555-1212
Legal status:	Private
Owner/Operator Type:	Operator
Owner/Op start date:	Not reported
Owner/Op end date:	Not reported

Handler Activities Summary:

U.S. importer of hazardous waste:	No
Mixed waste (haz. and radioactive):	No
Recycler of hazardous waste:	No
Transporter of hazardous waste:	No
Treater, storer or disposer of HW:	No
Underground injection activity:	No
On-site burner exemption:	No
Furnace exemption:	No
Used oil fuel burner:	No
Used oil processor:	No
User oil refiner:	No
Used oil fuel marketer to burner:	No
Used oil Specification marketer:	No
Used oil transfer facility:	No
Used oil transporter:	No

Historical Generators:

Date form received by agency:	01/01/2006
Facility name:	ROSENBERG LOUIS L
Classification:	Not a generator, verified

Date form received by agency:	07/08/1999
Facility name:	ROSENBERG LOUIS L
Classification:	Not a generator, verified

Date form received by agency:	09/23/1986
Facility name:	ROSENBERG LOUIS L
Classification:	Large Quantity Generator

Violation Status: No violations found

FINDS:

ROSENBERG LOUIS L (Continued) **1000262224**

Registry ID: 110004408846

Environmental Interest/Information System
RCRAInfo is a national information system that supports the Resource Conservation and Recovery Act (RCRA) program through the tracking of events and activities related to facilities that generate, transport, and treat, store, or dispose of hazardous waste. RCRAInfo allows RCRA program staff to track the notification, permit, compliance, and corrective action activities required under RCRA.

NY MANIFEST:

EPA ID:	NYD981559891
Country:	USA
Mailing Name:	LOUIS L ROSENBURG
Mailing Contact:	LOUIS L ROSENBURG
Mailing Address:	162 42 STREET
Mailing Address 2:	Not reported
Mailing City:	BROOKLYN
Mailing State:	NY
Mailing Zip:	11232
Mailing Zip4:	Not reported
Mailing Country:	USA
Mailing Phone:	212-736-8590

Document ID:	NJA0230096
Manifest Status:	Completed copy
Trans1 State ID:	NJS-5811-
Trans2 State ID:	Not reported
Generator Ship Date:	861017
Trans1 Recv Date:	861017
Trans2 Recv Date:	Not reported
TSD Site Recv Date:	861021
Part A Recv Date:	861023
Part B Recv Date:	861028
Generator EPA ID:	NYD981559891
Trans1 EPA ID:	NJD085634335
Trans2 EPA ID:	Not reported
TSDF ID:	NJD002200046
Waste Code:	D003 - NON-LISTED REACTIVE WASTES
Quantity:	01800
Units:	P - Pounds
Number of Containers:	003
Container Type:	DM - Metal drums, barrels
Handling Method:	T Chemical, physical, or biological treatment.
Specific Gravity:	100
Waste Code:	Not reported
Quantity:	00605
Units:	G - Gallons (liquids only)* (8.3 pounds)
Number of Containers:	001
Container Type:	DM - Metal drums, barrels
Handling Method:	T Chemical, physical, or biological treatment.
Specific Gravity:	100
Waste Code:	Not reported
Quantity:	00825
Units:	G - Gallons (liquids only)* (8.3 pounds)

ROSENBERG LOUIS L (Continued) **1000262224**

Number of Containers:	015
Container Type:	DM - Metal drums, barrels
Handling Method:	T Chemical, physical, or biological treatment.
Specific Gravity:	100
Waste Code:	Not reported
Quantity:	13800
Units:	P - Pounds
Number of Containers:	023
Container Type:	DM - Metal drums, barrels
Handling Method:	T Chemical, physical, or biological treatment.
Specific Gravity:	100
Year:	86

Document ID:	NJA0230097
Manifest Status:	Completed copy
Trans1 State ID:	NJS-5811-
Trans2 State ID:	Not reported
Generator Ship Date:	861017
Trans1 Recv Date:	861017
Trans2 Recv Date:	Not reported
TSD Site Recv Date:	861021
Part A Recv Date:	861023
Part B Recv Date:	861028
Generator EPA ID:	NYD981559891
Trans1 EPA ID:	NJD085634335
Trans2 EPA ID:	Not reported
TSDF ID:	NJD002200046
Waste Code:	F007 - PLATING BATH SOL FM ELECTROPLATING OPER
Quantity:	02500
Units:	P - Pounds
Number of Containers:	005
Container Type:	DM - Metal drums, barrels
Handling Method:	T Chemical, physical, or biological treatment.
Specific Gravity:	100
Waste Code:	Not reported
Quantity:	06500
Units:	P - Pounds
Number of Containers:	013
Container Type:	DM - Metal drums, barrels
Handling Method:	T Chemical, physical, or biological treatment.
Specific Gravity:	100
Waste Code:	Not reported
Quantity:	03500
Units:	G - Gallons (liquids only)* (8.3 pounds)
Number of Containers:	007
Container Type:	DM - Metal drums, barrels
Handling Method:	T Chemical, physical, or biological treatment.
Specific Gravity:	100
Year:	86

AI318 **156070** **NY Spills** **S107788424**
ENE **99 27 STREET** **N/A**
1/8-1/4 **BROOKLYN, NY**
0.154 mi.
814 ft. **Site 1 of 32 in cluster AI**

Relative:
Higher

Actual:
9 ft.

SPILLS:

Facility ID:	0602382
Facility Type:	ER
DER Facility ID:	327601
Site ID:	364832
DEC Region:	2
Spill Date:	6/1/2006
Spill Number/Closed Date:	0602382 / 8/15/2006
Spill Cause:	Equipment Failure
Spill Class:	Known release with minimal potential for fire or hazard. DEC Response. Willing Responsible Party. Corrective action taken.
SWIS:	2401
Investigator:	JHOCONNE
Referred To:	Not reported
Reported to Dept:	6/1/2006
CID:	71
Water Affected:	Not reported
Spill Source:	Commercial/Industrial
Spill Notifier:	Responsible Party
Cleanup Ceased:	Not reported
Cleanup Meets Std:	False
Last Inspection:	Not reported
Recommended Penalty:	False
UST Trust:	False
Remediation Phase:	0
Date Entered In Computer:	6/2/2006
Spill Record Last Update:	8/30/2006
Spiller Name:	ERT DESK
Spiller Company:	CON EDISON
Spiller Address:	4 IRVING PLACE
Spiller City,St,Zip:	NEW YORK, NY 10020
Spiller Company:	001
Contact Name:	ERT DESK'
Contact Phone:	(212) 580-8383
DEC Memo:	08/15/06 - See e-docs for Con Ed report detailing cleanup and closure.DRIP RATE ESTIMATED A 36 / MIN. PUT DOWN ABSORBENT PADS.
Remarks:	OIL LEAK FROM POT HEAD ONTO BLUESTONE. CLEAN UP PENDING. CON ED REF 200362

Material:

Site ID:	364832
Operable Unit ID:	1122852
Operable Unit:	01
Material ID:	2112334
Material Code:	0541A
Material Name:	DIELECTRIC FLUID
Case No.:	Not reported
Material FA:	Petroleum
Quantity:	1
Units:	Gallons
Recovered:	No
Resource Affected:	Not reported
Oxygenate:	False

156070 (Continued) **S107788424**

Tank Test:

Facility ID:	0602048
Facility Type:	ER
DER Facility ID:	314686
Site ID:	364437
DEC Region:	2
Spill Date:	5/24/2006
Spill Number/Closed Date:	0602048 / 8/15/2006
Spill Cause:	Human Error
Spill Class:	Known release with minimal potential for fire or hazard. DEC Response. Willing Responsible Party. Corrective action taken.
SWIS:	2401
Investigator:	JHOCONNE
Referred To:	Not reported
Reported to Dept:	5/24/2006
CID:	409
Water Affected:	Not reported
Spill Source:	Tank Truck
Spill Notifier:	Responsible Party
Cleanup Ceased:	Not reported
Cleanup Meets Std:	False
Last Inspection:	Not reported
Recommended Penalty:	False
UST Trust:	False
Remediation Phase:	0
Date Entered In Computer:	5/24/2006
Spill Record Last Update:	8/30/2006
Spiller Name:	ERT DESK MIKE DAUGHTERY
Spiller Company:	CON EDISON MH
Spiller Address:	99 27TH ST
Spiller City,St,Zip:	BROOKLYN, NY
Spiller Company:	999
Contact Name:	ERT DESK MIKE DAUGHTERY
Contact Phone:	(212) 580-8383
DEC Memo:	08/15/06 - See e-docs for Con Ed report detailing cleanup and closure.Secondary incident to sp 0602005 feeder leak. Contractor tanker truck with load of cable oil from feeder leak went to Gowanus Substation to pump out sheen and water from manhole. Driver accidentally hit backpressure lever while hose was in manhole, releasing contents of tanker into manhole. Contained in manhole. Even though there is generator knowledge that there are no PCBs in the cable oil, they will test anyway since the condition of the tanker is unknown. See e-docs for additional info. (JHO)
Remarks:	CLEAN UP IS PENDING SAMPLE RESULTS. CONTAINED TO MANHOLE. NO TO FIVE QUESTIONS. 200209

Material:

Site ID:	364437
Operable Unit ID:	1122461
Operable Unit:	01
Material ID:	2111929
Material Code:	0020A
Material Name:	TRANSFORMER OIL
Case No.:	Not reported
Material FA:	Petroleum

156070 (Continued) **S107788424**

Quantity:	500
Units:	Gallons
Recovered:	No
Resource Affected:	Not reported
Oxygenate:	False

Tank Test:

Facility ID:	0602052
Facility Type:	ER
DER Facility ID:	314687
Site ID:	364445
DEC Region:	2
Spill Date:	5/24/2006
Spill Number/Closed Date:	0602052 / 8/15/2006
Spill Cause:	Human Error
Spill Class:	Known release with minimal potential for fire or hazard. DEC Response. Willing Responsible Party. Corrective action taken.
SWIS:	2401
Investigator:	GDBREEN
Referred To:	Not reported
Reported to Dept:	5/24/2006
CID:	409
Water Affected:	Not reported
Spill Source:	Commercial Vehicle
Spill Notifier:	Responsible Party
Cleanup Ceased:	Not reported
Cleanup Meets Std:	False
Last Inspection:	Not reported
Recommended Penalty:	False
UST Trust:	False
Remediation Phase:	0
Date Entered In Computer:	5/24/2006
Spill Record Last Update:	8/30/2006
Spiller Name:	ERT DESK MIKE DAUGHTERY
Spiller Company:	CON EDISON
Spiller Address:	99 27TH ST
Spiller City,St,Zip:	BROOKLYN, NY
Spiller Company:	999
Contact Name:	ERT DESK MIKE DAUGHTERY
Contact Phone:	(212) 580-8383
DEC Memo:	08/15/06 - See e-docs for Con Ed report detailing cleanup and closure.200204. see eDocs.
Remarks:	1/2 OUNCE ONTO BLUESTONE. CLEAN UP IS COMPLETE. CON ED# 200204. NO TO FIVE QUESTIONS.

Material:

Site ID:	364445
Operable Unit ID:	1122468
Operable Unit:	01
Material ID:	2111936
Material Code:	0066A
Material Name:	UNKNOWN PETROLEUM
Case No.:	Not reported
Material FA:	Petroleum
Quantity:	Not reported

156070 (Continued) **S107788424**

Units:	Gallons
Recovered:	Yes
Resource Affected:	Not reported
Oxygenate:	False

Tank Test:

Facility ID:	0613086
Facility Type:	ER
DER Facility ID:	327601
Site ID:	378052
DEC Region:	2
Spill Date:	3/3/2007
Spill Number/Closed Date:	0613086 / 4/24/2007
Spill Cause:	Equipment Failure
Spill Class:	Known release with minimal potential for fire or hazard. DEC Response. Willing Responsible Party. Corrective action taken.
SWIS:	2401
Investigator:	gdbreen
Referred To:	Not reported
Reported to Dept:	3/6/2007
CID:	73
Water Affected:	Not reported
Spill Source:	Commercial/Industrial
Spill Notifier:	Federal Government
Cleanup Ceased:	Not reported
Cleanup Meets Std:	False
Last Inspection:	Not reported
Recommended Penalty:	False
UST Trust:	False
Remediation Phase:	0
Date Entered In Computer:	3/6/2007
Spill Record Last Update:	4/24/2007
Spiller Name:	Not reported
Spiller Company:	CON EDISON
Spiller Address:	Not reported
Spiller City,St,Zip:	ZZ -
Spiller Company:	999
Contact Name:	ERT DESK
Contact Phone:	(212) 580-8383
DEC Memo:	04/24/07 - See e-docs for Con Ed report detailing cleanup and closure.204783. see eDocs
Remarks:	1 PINT ON 200 GALLONS WATER. NO TO 5 QUESTIONS. COMING OFF THE CLOCK DUE TO DEFAULT IN THE HOLE. CON ED REF #204783.

Material:

Site ID:	378052
Operable Unit ID:	1135566
Operable Unit:	01
Material ID:	2125481
Material Code:	0541A
Material Name:	DIELECTRIC FLUID
Case No.:	Not reported
Material FA:	Petroleum
Quantity:	0
Units:	Gallons

156070 (Continued) **S107788424**

Recovered:	No
Resource Affected:	Not reported
Oxygenate:	False

Tank Test:

Facility ID:	1112873
Facility Type:	ER
DER Facility ID:	415312
Site ID:	460839
DEC Region:	2
Spill Date:	2/9/2012
Spill Number/Closed Date:	1112873 / Not Reported
Spill Cause:	Equipment Failure
Spill Class:	Known release with minimal potential for fire or hazard. DEC Response. Willing Responsible Party. Corrective action taken.
SWIS:	2401
Investigator:	Con Ed Unassigned
Referred To:	Not reported
Reported to Dept:	2/9/2012
CID:	Not reported
Water Affected:	Not reported
Spill Source:	Commercial/Industrial
Spill Notifier:	Other
Cleanup Ceased:	Not reported
Cleanup Meets Std:	False
Last Inspection:	Not reported
Recommended Penalty:	False
UST Trust:	False
Remediation Phase:	1
Date Entered In Computer:	2/9/2012
Spill Record Last Update:	5/4/2012
Spiller Name:	Not reported
Spiller Company:	CON ED
Spiller Address:	Not reported
Spiller City,St,Zip:	NY
Spiller Company:	999
Contact Name:	ERT
Contact Phone:	(212) 580-8383
DEC Memo:	5/4/12 - Austin - A pad transformer leaked 10 gals. dielectric fluid from a bushing onto bluestone/concrete moat at sub-station - Con Ed contained and cleaned up the spill - See eDocs files for further information - Case closed - end
Remarks:	into containemnt, c/u pending

Material:

Site ID:	460839
Operable Unit ID:	1210940
Operable Unit:	01
Material ID:	2208624
Material Code:	9999
Material Name:	Other - water
Case No.:	Not reported
Material FA:	Other
Quantity:	100
Units:	Gallons

156070 (Continued) **S107788424**

Recovered:	Not reported
Resource Affected:	Not reported
Oxygenate:	False
Site ID:	460839
Operable Unit ID:	1210940
Operable Unit:	01
Material ID:	2208623
Material Code:	0541A
Material Name:	DIELECTRIC FLUID
Case No.:	Not reported
Material FA:	Petroleum
Quantity:	10
Units:	Gallons
Recovered:	Not reported
Resource Affected:	Not reported
Oxygenate:	False

Tank Test:

Click this hyperlink while viewing on your computer to access additional NY_SPILL: detail in the EDR Site Report.

AI319 **GOWANUS S/S - FLANGE, FDR 42G24, A-PH** **NY Spills** **S108762695**
ENE **99 27 STREET - GOWANUS SUBSTATION** **N/A**
1/8-1/4 **BROOKLYN, NY**
0.154 mi.
814 ft. **Site 2 of 32 in cluster AI**

Relative:
Higher

Actual:
9 ft.

SPILLS:

Facility ID:	0704261
Facility Type:	ER
DER Facility ID:	333824
Site ID:	384367
DEC Region:	2
Spill Date:	7/16/2007
Spill Number/Closed Date:	0704261 / 8/20/2007
Spill Cause:	Equipment Failure
Spill Class:	Known release with minimal potential for fire or hazard. DEC Response. Willing Responsible Party. Corrective action taken.
SWIS:	2401
Investigator:	gdbreen
Referred To:	Not reported
Reported to Dept:	7/16/2007
CID:	444
Water Affected:	Not reported
Spill Source:	Institutional, Educational, Gov., Other
Spill Notifier:	Responsible Party
Cleanup Ceased:	Not reported
Cleanup Meets Std:	False
Last Inspection:	Not reported
Recommended Penalty:	False
UST Trust:	False
Remediation Phase:	0
Date Entered In Computer:	7/16/2007
Spill Record Last Update:	9/28/2007
Spiller Name:	ERTSDESK

GOWANUS S/S - FLANGE, FDR 42G24, A-PH (Continued) **S108762695**

Spiller Company:	CON EDISON
Spiller Address:	99 27TH ST
Spiller City,St,Zip:	BROOKLYN, NY
Spiller Company:	999
Contact Name:	ERTSDESK
Contact Phone:	(212) 580-8383
DEC Memo:	08/20/07 - See eDocs for Con Ed report detailing cleanup and closure.207039. see eDocs
Remarks:	ON GOING AND IS ONLY DRIPPING: FEEDER IS DEFECTIVE FROM A FLANGE ON TRANSFORMER: CONED#207039

Material:

Site ID:	384367
Operable Unit ID:	1141676
Operable Unit:	01
Material ID:	2131883
Material Code:	0541A
Material Name:	DIELECTRIC FLUID
Case No.:	Not reported
Material FA:	Petroleum
Quantity:	0
Units:	Gallons
Recovered:	No
Resource Affected:	Not reported
Oxygenate:	False

Tank Test:

AI320 **GOWANS SUBSTATION** **NY Spills** **S110307958**
ENE **99 27TH ST** **N/A**
1/8-1/4 **BROOKLYN, NY**
0.154 mi.
814 ft. **Site 3 of 32 in cluster AI**

Relative:
Higher

Actual:
9 ft.

SPILLS:

Facility ID:	1204423
Facility Type:	ER
DER Facility ID:	417458
Site ID:	467310
DEC Region:	2
Spill Date:	8/3/2012
Spill Number/Closed Date:	1204423 / 9/6/2012
Spill Cause:	Equipment Failure
Spill Class:	Known release with minimal potential for fire or hazard. DEC Response. Willing Responsible Party. Corrective action taken.
SWIS:	2401
Investigator:	RWAUSTIN
Referred To:	Not reported
Reported to Dept:	8/3/2012
CID:	Not reported
Water Affected:	Not reported
Spill Source:	Commercial/Industrial
Spill Notifier:	Other
Cleanup Ceased:	Not reported
Cleanup Meets Std:	False
Last Inspection:	Not reported
Recommended Penalty:	False

GOWANS SUBSTATION (Continued) **S110307958**

UST Trust:	False
Remediation Phase:	0
Date Entered In Computer:	8/3/2012
Spill Record Last Update:	9/6/2012
Spiller Name:	Not reported
Spiller Company:	CON EDISON
Spiller Address:	Not reported
Spiller City,St,Zip:	NY
Spiller Company:	999
Contact Name:	ERT
Contact Phone:	(212) 580-8383
DEC Memo:	8/3/12-Vought-Duty desk officer. DEC Piper called and spoke to ERT and spill contained to concrete moat. DEC Piper to perform site visit today. DEC Piper performed site visit and called Vought and confirmed that spill was contained to moat which also contained bluestone. All State Powervac to arrive on site and recover fluid as well as bluestone. Spill may be transferred to DEC Feroze after DEC Piper consultation with RSE.9/6/12 - Austin - Leak ocurred from cooling plant, and the leak stopped - Con Ed contained and cleaned up the spill - Actual oil spilled was 480 gals. - Equipment to be permannetly repaired, but no longer leaking - See eDocs files for further information - Spill closed - end
Remarks:	in moat from cooling plant 1 - cleanup pending

Material:

Site ID:	467310
Operable Unit ID:	1217265
Operable Unit:	01
Material ID:	2215533
Material Code:	0541A
Material Name:	DIELECTRIC FLUID
Case No.:	Not reported
Material FA:	Petroleum
Quantity:	600
Units:	Gallons
Recovered:	Not reported
Resource Affected:	Not reported
Oxygenate:	False

Tank Test:

Facility ID:	1004811
Facility Type:	ER
DER Facility ID:	380607
Site ID:	438099
DEC Region:	2
Spill Date:	7/28/2010
Spill Number/Closed Date:	1004811 / 8/26/2010
Spill Cause:	Equipment Failure
Spill Class:	Known release with minimal potential for fire or hazard. DEC Response. Willing Responsible Party. Corrective action taken.
SWIS:	2401
Investigator:	RWAUSTIN
Referred To:	Not reported
Reported to Dept:	7/28/2010
CID:	Not reported

GOWANS SUBSTATION (Continued) **S110307958**

Water Affected:	Not reported
Spill Source:	Commercial/Industrial
Spill Notifier:	Other
Cleanup Ceased:	Not reported
Cleanup Meets Std:	False
Last Inspection:	Not reported
Recommended Penalty:	False
UST Trust:	False
Remediation Phase:	0
Date Entered In Computer:	7/28/2010
Spill Record Last Update:	8/26/2010
Spiller Name:	Not reported
Spiller Company:	CON ED
Spiller Address:	Not reported
Spiller City,St,Zip:	NY
Spiller Company:	999
Contact Name:	ERT
Contact Phone:	(212) 580-8383
DEC Memo:	8/26/10 - Austin - 4 gal. feeder oil leak from pothead onto bluestone - Con Ed contained and cleaned up spill - see eDocs for EMIS document providing more information - spill closed - end
Remarks:	cleanup pending

Material:

Site ID:	438099
Operable Unit ID:	1188759
Operable Unit:	01
Material ID:	2183695
Material Code:	0541A
Material Name:	DIELECTRIC FLUID
Case No.:	Not reported
Material FA:	Petroleum
Quantity:	4
Units:	Gallons
Recovered:	Not reported
Resource Affected:	Not reported
Oxygenate:	False

Tank Test:

Facility ID:	1100658
Facility Type:	ER
DER Facility ID:	380607
Site ID:	448068
DEC Region:	2
Spill Date:	4/19/2011
Spill Number/Closed Date:	1100658 / Not Reported
Spill Cause:	Unknown
Spill Class:	Not reported
SWIS:	2401
Investigator:	Con Ed Unassigned
Referred To:	Not reported
Reported to Dept:	4/19/2011
CID:	Not reported
Water Affected:	Not reported
Spill Source:	Commercial/Industrial

GOWANS SUBSTATION (Continued) **S110307958**

Spill Notifier:	Other
Cleanup Ceased:	Not reported
Cleanup Meets Std:	False
Last Inspection:	Not reported
Recommended Penalty:	False
UST Trust:	False
Remediation Phase:	1
Date Entered In Computer:	4/19/2011
Spill Record Last Update:	4/19/2011
Spiller Name:	Not reported
Spiller Company:	UNKNOWN
Spiller Address:	Not reported
Spiller City,St,Zip:	NY
Spiller Company:	999
Contact Name:	ERT
Contact Phone:	(212) 580-8383
DEC Memo:	Not reported
Remarks:	excavation site uncovered - no sewers/waterway - EIMS 225482 - cleanup pending lab results

Material:

Site ID:	448068
Operable Unit ID:	1198323
Operable Unit:	01
Material ID:	2194579
Material Code:	0064A
Material Name:	UNKNOWN MATERIAL
Case No.:	Not reported
Material FA:	Other
Quantity:	1.5
Units:	Gallons
Recovered:	Not reported
Resource Affected:	Not reported
Oxygenate:	False

Tank Test:

Facility ID:	1200402
Facility Type:	ER
DER Facility ID:	417458
Site ID:	463032
DEC Region:	2
Spill Date:	4/13/2012
Spill Number/Closed Date:	1200402 / 8/23/2012
Spill Cause:	Unknown
Spill Class:	Known release with minimal potential for fire or hazard. DEC Response. Willing Responsible Party. Corrective action taken.
SWIS:	2401
Investigator:	RWAUSTIN
Referred To:	Not reported
Reported to Dept:	4/13/2012
CID:	Not reported
Water Affected:	Not reported
Spill Source:	Commercial/Industrial
Spill Notifier:	Local Agency
Cleanup Ceased:	Not reported

GOWANS SUBSTATION (Continued) **S110307958**

Cleanup Meets Std:	False
Last Inspection:	Not reported
Recommended Penalty:	False
UST Trust:	False
Remediation Phase:	0
Date Entered In Computer:	4/13/2012
Spill Record Last Update:	8/23/2012
Spiller Name:	Not reported
Spiller Company:	UNKNOWN AT THIS TIME
Spiller Address:	Not reported
Spiller City,St,Zip:	NY
Spiller Company:	999
Contact Name:	ERT
Contact Phone:	(212) 580-8383
DEC Memo:	DEC Piper spoke with con ed ert. This line is owned by US power gen tho runs through con ed property. US power gen notified and contractor en route. The max capacity of the line is 220 gal and is contained in a vault.emis 2293858/23/12 - Austin - 220 gal. feeder leak into manhole from feeder owned by US Power Gen, on Con Ed's property (Gowanus sub-station) - Con Ed, on behalf of US Power Gen, retained a contractor and contained and cleaned up the spill - US Power Gen reapired the feeder leak - See eDocs for further information - Spill closed - end
Remarks:	1647 THE CALLER STATED THE SPILL IS BEING INVESTIGATED TO DETERMINE WHICH FACILITY IS THE CAUSE OF THE SPILL. THE SPILL IS CONTAINED. NO WATER OR SOIL IMPACTED.

Material:

Site ID:	463032
Operable Unit ID:	1213131
Operable Unit:	01
Material ID:	2211051
Material Code:	0541A
Material Name:	DIELECTRIC FLUID
Case No.:	Not reported
Material FA:	Petroleum
Quantity:	220
Units:	Gallons
Recovered:	Not reported
Resource Affected:	Not reported
Oxygenate:	False

Tank Test:

Facility ID:	1000451
Facility Type:	ER
DER Facility ID:	380607
Site ID:	431615
DEC Region:	2
Spill Date:	4/12/2010
Spill Number/Closed Date:	1000451 / 5/21/2010
Spill Cause:	Deliberate
Spill Class:	Known release with minimal potential for fire or hazard. DEC Response. Willing Responsible Party. Corrective action taken.
SWIS:	2401
Investigator:	RWAUSTIN

GOWANS SUBSTATION (Continued) **S110307958**

Referred To:	Not reported
Reported to Dept:	4/12/2010
CID:	Not reported
Water Affected:	Not reported
Spill Source:	Commercial/Industrial
Spill Notifier:	Other
Cleanup Ceased:	Not reported
Cleanup Meets Std:	False
Last Inspection:	Not reported
Recommended Penalty:	False
UST Trust:	False
Remediation Phase:	0
Date Entered In Computer:	4/12/2010
Spill Record Last Update:	5/21/2010
Spiller Name:	Not reported
Spiller Company:	Not reported
Spiller Address:	Not reported
Spiller City,St,Zip:	Not reported
Spiller Company:	Not reported
Contact Name:	ERT
Contact Phone:	(212) 580-8383
DEC Memo:	5/21/10 - Austin -Contained and cleaned up by Con Edison - see eDocs for further info - spill closed - end
Remarks:	1 quart onto 20 gallons of water on top of blue stone.

Material:

Site ID:	431615
Operable Unit ID:	1183089
Operable Unit:	01
Material ID:	2177285
Material Code:	0541A
Material Name:	DIELECTRIC FLUID
Case No.:	Not reported
Material FA:	Petroleum
Quantity:	Not reported
Units:	Not reported
Recovered:	Not reported
Resource Affected:	Not reported
Oxygenate:	False

Tank Test:

Click this hyperlink while viewing on your computer to access additional NY_SPILL: detail in the EDR Site Report.

W321 **CON ED - TM 846** **FINDS** **1005629981**
SSW **42ND ST & 2ND AVE** **N/A**
1/8-1/4 **BROOKLYN, NY**
0.154 mi.
814 ft. **Site 3 of 4 in cluster W**

Relative:
Higher

Actual:
17 ft.

FINDS:

Registry ID: 110017255520

Environmental Interest/Information System
RCRAInfo is a national information system that supports the Resource

CON ED - TM 846 (Continued) **1005629981**

Conservation and Recovery Act (RCRA) program through the tracking of events and activities related to facilities that generate, transport, and treat, store, or dispose of hazardous waste. RCRAInfo allows RCRA program staff to track the notification, permit, compliance, and corrective action activities required under RCRA.

W322 **CON ED - TM 846** **RCRA NonGen / NLR** **1007206760**
SSW **42ND ST & 2ND AVE** **NY MANIFEST** **NYP004015731**
1/8-1/4 **BROOKLYN, NY 11232**
0.154 mi.
814 ft. **Site 4 of 4 in cluster W**

Relative:
Higher

Actual:
17 ft.

RCRA NonGen / NLR:

Date form received by agency:	02/28/1998
Facility name:	CON ED - TM 846
Facility address:	42ND ST & 2ND AVE BROOKLYN, NY 112320000
EPA ID:	NYP004015731
Mailing address:	CONSOLIDATED EDISON, INC. 4 IRVING PLACE - ROOM 300 NEW YORK, NY 100030000
Contact:	ANTHONY DRUMMINGS
Contact address:	CONSOLIDATED EDISON, INC. NEW YORK, NY 100030000
Contact country:	US
Contact telephone:	(212) 460-3770
Contact email:	Not reported
EPA Region:	02
Classification:	Non-Generator
Description:	Handler: Non-Generators do not presently generate hazardous waste

Handler Activities Summary:

U.S. importer of hazardous waste:	No
Mixed waste (haz. and radioactive):	No
Recycler of hazardous waste:	No
Transporter of hazardous waste:	No
Treater, storer or disposer of HW:	No
Underground injection activity:	No
On-site burner exemption:	No
Furnace exemption:	No
Used oil fuel burner:	No
Used oil processor:	No
User oil refiner:	No
Used oil fuel marketer to burner:	No
Used oil Specification marketer:	No
Used oil transfer facility:	No
Used oil transporter:	No

Historical Generators:

Date form received by agency:	02/27/1998
Facility name:	CON ED - TM 846
Classification:	Not a generator, verified

Date form received by agency:	02/26/1998
Facility name:	CON ED - TM 846
Classification:	Large Quantity Generator

CON ED - TM 846 (Continued) **1007206760**

Violation Status: No violations found

NY MANIFEST:

EPA ID:	NYP004015731
Country:	USA
Mailing Name:	CONSOLIDATED EDISON
Mailing Contact:	FRANKLIN MURRAY
Mailing Address:	4 IRVING PLACE RM 828
Mailing Address 2:	Not reported
Mailing City:	NEW YORK
Mailing State:	NY
Mailing Zip:	10003
Mailing Zip4:	Not reported
Mailing Country:	USA
Mailing Phone:	212-460-2808

Document ID:	NYE0051805
Manifest Status:	Completed after the designated time period for a TSDF to get a copy to the DEC
Trans1 State ID:	20854AD
Trans2 State ID:	Not reported
Generator Ship Date:	971219
Trans1 Recv Date:	971219
Trans2 Recv Date:	Not reported
TSD Site Recv Date:	971219
Part A Recv Date:	980120
Part B Recv Date:	980120
Generator EPA ID:	NYP004015731
Trans1 EPA ID:	NYD006982359
Trans2 EPA ID:	Not reported
TSDF ID:	NYD980593636
Waste Code:	B002 - PETROLEUM OIL WITH 50 BUT < 500 PPM PCB
Quantity:	02191
Units:	K - Kilograms (2.2 pounds)
Number of Containers:	001
Container Type:	TT - Cargo tank, tank trucks
Handling Method:	T Chemical, physical, or biological treatment.
Specific Gravity:	100
Year:	97

Document ID:	NYE0051636
Manifest Status:	Completed after the designated time period for a TSDF to get a copy to the DEC
Trans1 State ID:	80336AB
Trans2 State ID:	Not reported
Generator Ship Date:	971219
Trans1 Recv Date:	971219
Trans2 Recv Date:	Not reported
TSD Site Recv Date:	971229
Part A Recv Date:	980120
Part B Recv Date:	980122
Generator EPA ID:	NYP004015731
Trans1 EPA ID:	NYD006982359
Trans2 EPA ID:	Not reported
TSDF ID:	NYD077444263
Waste Code:	B007 - OTHER MISCELLANEOUS PCB WASTES
Quantity:	02951
Units:	K - Kilograms (2.2 pounds)

CON ED - TM 846 (Continued) **1007206760**

Number of Containers: 013
Container Type: DM - Metal drums, barrels
Handling Method: L Landfill.
Specific Gravity: 100
Year: 97

Document ID: NYE0243911
Manifest Status: Not reported
Trans1 State ID: NYD006982359
Trans2 State ID: Not reported
Generator Ship Date: 09/24/1998
Trans1 Recv Date: 09/24/1998
Trans2 Recv Date: Not reported
TSD Site Recv Date: 09/25/1998
Part A Recv Date: Not reported
Part B Recv Date: Not reported
Generator EPA ID: NYP004015731
Trans1 EPA ID: NYD980593636
Trans2 EPA ID: Not reported
TSDF ID: 43790A
Waste Code: B003 - PETROLEUM OIL WITH 500 PPM OR > PCB
Quantity: 00609
Units: K - Kilograms (2.2 pounds)
Number of Containers: 001
Container Type: TT - Cargo tank, tank trucks
Handling Method: T Chemical, physical, or biological treatment.
Specific Gravity: 01.00
Year: 98

Document ID: NYE0243955
Manifest Status: Not reported
Trans1 State ID: NYD006982359
Trans2 State ID: Not reported
Generator Ship Date: 09/24/1998
Trans1 Recv Date: 09/24/1998
Trans2 Recv Date: Not reported
TSD Site Recv Date: 09/25/1998
Part A Recv Date: Not reported
Part B Recv Date: Not reported
Generator EPA ID: NYP004015731
Trans1 EPA ID: NYD980593636
Trans2 EPA ID: Not reported
TSDF ID: 78528N
Waste Code: B002 - PETROLEUM OIL WITH 50 BUT < 500 PPM PCB
Quantity: 09624
Units: K - Kilograms (2.2 pounds)
Number of Containers: 001
Container Type: TT - Cargo tank, tank trucks
Handling Method: T Chemical, physical, or biological treatment.
Specific Gravity: 01.00
Year: 98

Document ID: NYE0243988
Manifest Status: Not reported

CON ED - TM 846 (Continued) **1007206760**

Trans1 State ID:	NYD006982359
Trans2 State ID:	Not reported
Generator Ship Date:	09/10/1998
Trans1 Recv Date:	09/10/1998
Trans2 Recv Date:	Not reported
TSD Site Recv Date:	09/11/1998
Part A Recv Date:	Not reported
Part B Recv Date:	Not reported
Generator EPA ID:	NYP004015731
Trans1 EPA ID:	NYD980593636
Trans2 EPA ID:	Not reported
TSDF ID:	20854AD
Waste Code:	B003 - PETROLEUM OIL WITH 500 PPM OR > PCB
Quantity:	02682
Units:	K - Kilograms (2.2 pounds)
Number of Containers:	001
Container Type:	TT - Cargo tank, tank trucks
Handling Method:	T Chemical, physical, or biological treatment.
Specific Gravity:	01.00
Year:	98

Document ID:	NYE0267928
Manifest Status:	Not reported
Trans1 State ID:	NYD006982359
Trans2 State ID:	NYD006982359
Generator Ship Date:	09/10/1998
Trans1 Recv Date:	09/10/1998
Trans2 Recv Date:	09/11/1998
TSD Site Recv Date:	09/11/1998
Part A Recv Date:	Not reported
Part B Recv Date:	Not reported
Generator EPA ID:	NYP004015731
Trans1 EPA ID:	NYD077444263
Trans2 EPA ID:	Not reported
TSDF ID:	43056AN
Waste Code:	B007 - OTHER MISCELLANEOUS PCB WASTES
Quantity:	00051
Units:	K - Kilograms (2.2 pounds)
Number of Containers:	001
Container Type:	DM - Metal drums, barrels
Handling Method:	L Landfill.
Specific Gravity:	01.00
Year:	98

Document ID:	NYE0267693
Manifest Status:	Not reported
Trans1 State ID:	NYD006982359
Trans2 State ID:	Not reported
Generator Ship Date:	09/25/1998
Trans1 Recv Date:	09/25/1998
Trans2 Recv Date:	Not reported
TSD Site Recv Date:	09/26/1998
Part A Recv Date:	Not reported
Part B Recv Date:	Not reported
Generator EPA ID:	NYP004015731

CON ED - TM 846 (Continued) **1007206760**

Trans1 EPA ID:	NYD077444263
Trans2 EPA ID:	Not reported
TSDF ID:	48122AN
Waste Code:	B007 - OTHER MISCELLANEOUS PCB WASTES
Quantity:	00118
Units:	K - Kilograms (2.2 pounds)
Number of Containers:	002
Container Type:	DM - Metal drums, barrels
Handling Method:	L Landfill.
Specific Gravity:	01.00
Year:	98

Document ID:	NYE0062853
Manifest Status:	Not reported
Trans1 State ID:	NYD006982359
Trans2 State ID:	NYD006982359
Generator Ship Date:	09/26/1998
Trans1 Recv Date:	09/26/1998
Trans2 Recv Date:	09/28/1998
TSD Site Recv Date:	09/28/1998
Part A Recv Date:	Not reported
Part B Recv Date:	Not reported
Generator EPA ID:	NYP004015731
Trans1 EPA ID:	NYD077444263
Trans2 EPA ID:	Not reported
TSDF ID:	63070AK
Waste Code:	B007 - OTHER MISCELLANEOUS PCB WASTES
Quantity:	00305
Units:	K - Kilograms (2.2 pounds)
Number of Containers:	002
Container Type:	DM - Metal drums, barrels
Handling Method:	L Landfill.
Specific Gravity:	01.00
Waste Code:	B007 - OTHER MISCELLANEOUS PCB WASTES
Quantity:	00100
Units:	K - Kilograms (2.2 pounds)
Number of Containers:	001
Container Type:	DM - Metal drums, barrels
Handling Method:	L Landfill.
Specific Gravity:	01.00
Year:	98

Document ID:	NYE0222985
Manifest Status:	Not reported
Trans1 State ID:	NYD006982359
Trans2 State ID:	Not reported
Generator Ship Date:	09/24/1998
Trans1 Recv Date:	09/24/1998
Trans2 Recv Date:	Not reported
TSD Site Recv Date:	09/25/1998
Part A Recv Date:	Not reported
Part B Recv Date:	Not reported
Generator EPA ID:	NYP004015731
Trans1 EPA ID:	NYD077444263
Trans2 EPA ID:	Not reported

CON ED - TM 846 (Continued) **1007206760**

TSDF ID:	80336AB
Waste Code:	B007 - OTHER MISCELLANEOUS PCB WASTES
Quantity:	00368
Units:	K - Kilograms (2.2 pounds)
Number of Containers:	003
Container Type:	DM - Metal drums, barrels
Handling Method:	L Landfill.
Specific Gravity:	01.00
Year:	98

Document ID:	NYE0243617
Manifest Status:	Not reported
Trans1 State ID:	NYD006982359
Trans2 State ID:	Not reported
Generator Ship Date:	09/24/1998
Trans1 Recv Date:	09/24/1998
Trans2 Recv Date:	Not reported
TSD Site Recv Date:	09/25/1998
Part A Recv Date:	Not reported
Part B Recv Date:	Not reported
Generator EPA ID:	NYP004015731
Trans1 EPA ID:	NYD980593636
Trans2 EPA ID:	Not reported
TSDF ID:	180416AB
Waste Code:	B002 - PETROLEUM OIL WITH 50 BUT < 500 PPM PCB
Quantity:	08510
Units:	K - Kilograms (2.2 pounds)
Number of Containers:	001
Container Type:	TT - Cargo tank, tank trucks
Handling Method:	T Chemical, physical, or biological treatment.
Specific Gravity:	01.00
Year:	98

Document ID:	NYE0258996
Manifest Status:	Not reported
Trans1 State ID:	NYD006982359
Trans2 State ID:	Not reported
Generator Ship Date:	09/26/1998
Trans1 Recv Date:	09/26/1998
Trans2 Recv Date:	Not reported
TSD Site Recv Date:	09/27/1998
Part A Recv Date:	Not reported
Part B Recv Date:	Not reported
Generator EPA ID:	NYP004015731
Trans1 EPA ID:	NYD980593636
Trans2 EPA ID:	Not reported
TSDF ID:	80416AB
Waste Code:	B003 - PETROLEUM OIL WITH 500 PPM OR > PCB
Quantity:	00345
Units:	K - Kilograms (2.2 pounds)
Number of Containers:	001
Container Type:	TT - Cargo tank, tank trucks
Handling Method:	T Chemical, physical, or biological treatment.
Specific Gravity:	01.00
Year:	98

CON ED - TM 846 (Continued) **1007206760**

Document ID:	NYE0258388
Manifest Status:	Not reported
Trans1 State ID:	NYD006982359
Trans2 State ID:	Not reported
Generator Ship Date:	09/24/1998
Trans1 Recv Date:	09/24/1998
Trans2 Recv Date:	Not reported
TSD Site Recv Date:	09/25/1998
Part A Recv Date:	Not reported
Part B Recv Date:	Not reported
Generator EPA ID:	NYP004015731
Trans1 EPA ID:	NYD980593636
Trans2 EPA ID:	Not reported
TSDF ID:	78545N
Waste Code:	B002 - PETROLEUM OIL WITH 50 BUT < 500 PPM PCB
Quantity:	01355
Units:	K - Kilograms (2.2 pounds)
Number of Containers:	001
Container Type:	TT - Cargo tank, tank trucks
Handling Method:	T Chemical, physical, or biological treatment.
Specific Gravity:	01.00
Year:	98

AI323 **6 0Z IN MOAT AT COOLING PLT # 2.** **NY Spills** **S108130774**
ENE **GOWANUS SUBSTATION** **N/A**
1/8-1/4 **BROOKLYN, NY**
0.155 mi.
819 ft. **Site 4 of 32 in cluster AI**

Relative:
Higher

Actual:
9 ft.

SPILLS:

Facility ID:	0606651
Facility Type:	ER
DER Facility ID:	316855
Site ID:	370017
DEC Region:	2
Spill Date:	9/9/2006
Spill Number/Closed Date:	0606651 / 12/21/2006
Spill Cause:	Unknown
Spill Class:	Known release with minimal potential for fire or hazard. DEC Response. Willing Responsible Party. Corrective action taken.
SWIS:	2401
Investigator:	GDBREEN
Referred To:	Not reported
Reported to Dept:	9/9/2006
CID:	71
Water Affected:	Not reported
Spill Source:	Unknown
Spill Notifier:	Responsible Party
Cleanup Ceased:	Not reported
Cleanup Meets Std:	False
Last Inspection:	Not reported
Recommended Penalty:	False
UST Trust:	False
Remediation Phase:	0
Date Entered In Computer:	9/11/2006
Spill Record Last Update:	12/21/2006
Spiller Name:	Not reported
Spiller Company:	CON EDISON

6 0Z IN MOAT AT COOLING PLT # 2. (Continued) **S108130774**

Spiller Address:	4 IRVING PL
Spiller City,St,Zip:	NEW YORK, NY
Spiller Company:	001
Contact Name:	ERT DESK' MIKE DAUGHTERY
Contact Phone:	(212) 580-8383
DEC Memo:	12/21/06 - See e-docs for Con Ed report detailing cleanup and closure.202375. see eDocs
Remarks:	CLEAN UP PENDING CHEMICAL ANALYSIS. CON ED REF 202375

Material:

Site ID:	370017
Operable Unit ID:	1127838
Operable Unit:	01
Material ID:	2117446
Material Code:	0066A
Material Name:	UNKNOWN PETROLEUM
Case No.:	Not reported
Material FA:	Petroleum
Quantity:	0
Units:	Gallons
Recovered:	No
Resource Affected:	Not reported
Oxygenate:	False

Tank Test:

AI324 **GOWANUS SUB STATION** **NY Spills** **S105058813**
ENE **104 27TH ST** **N/A**
1/8-1/4 **BROOKLYN, NY**
0.155 mi.
821 ft. **Site 5 of 32 in cluster AI**

Relative:
Higher

Actual:
9 ft.

SPILLS:

Facility ID:	0204777
Facility Type:	ER
DER Facility ID:	119289
Site ID:	139628
DEC Region:	2
Spill Date:	8/5/2002
Spill Number/Closed Date:	0204777 / 5/20/2005
Spill Cause:	Equipment Failure
Spill Class:	Known release with minimal potential for fire or hazard. DEC Response. Willing Responsible Party. Corrective action taken.
SWIS:	2401
Investigator:	JHOCONNE
Referred To:	Not reported
Reported to Dept:	8/5/2002
CID:	233
Water Affected:	Not reported
Spill Source:	Commercial/Industrial
Spill Notifier:	Responsible Party
Cleanup Ceased:	Not reported
Cleanup Meets Std:	False
Last Inspection:	Not reported
Recommended Penalty:	False
UST Trust:	False
Remediation Phase:	0

GOWANUS SUB STATION (Continued) **S105058813**

Date Entered In Computer:	8/5/2002
Spill Record Last Update:	5/20/2005
Spiller Name:	Not reported
Spiller Company:	CON ED
Spiller Address:	4 IRVING PL
Spiller City,St,Zip:	MANHATTAN, NY
Spiller Company:	001
Contact Name:	SEAN MCKEEVER
Contact Phone:	(212) 580-6763
DEC Memo:	Prior to Sept, 2004 data translation this spill Lead_DEC Field was "O'CONNELL"e2mis no. 144-395:B.MCCLURE #86153 SENIOR SUB STA OPERATOR DOING INSPECTIONS AT GOWANUS SUB STATION REPORTS THAT IN COOLING PLANT #2 A DEFECTIVE SEAL CAUSED A SPILL OF APPROX 2 OUNCES OF NON PCB DIELECTRCI FLUID TO LEAK ONTO 75 GALLONS OF STANDING WATER & BLUESTONE. NO SEWERS OR WATERWAYS AFFECTED, NO FIRE OR SMOKE INVOLVED, NO INJURIES OR PRIVATE PROPERTY INVOLVED. AREA MADE SAFE TAG #0000171231 PLACED. MAINTIANCE NOTIFIED TO PERFORM CLEANUP, MAKE REPAIRS & REPLACE BLUESTONE.UPDATE 9/10/02Clean Harbors was on site 8/07/02 and pumped out an estimated 1300 gallons of water with some oil. Waste removed recorded on Nonhazardous waste manifestCT F 1105211.UPDATE 8/10/04Maximo # 171231 indicates that ASM Anthony Proscia 12441and Robles #83726 cleanedand had repairs done in moat. Seals on pumps for circulating plants were designed to leak for lubrication. Clean up was complete. Containment in place, LeaksClosed
Remarks:	con ed # 144395 faulty seal on colling plant caused spill spill is on surface of 75 gallons of water

Material:

Site ID:	139628
Operable Unit ID:	857421
Operable Unit:	01
Material ID:	519009
Material Code:	0541A
Material Name:	DIELECTRIC FLUID
Case No.:	Not reported
Material FA:	Petroleum
Quantity:	0
Units:	Gallons
Recovered:	No
Resource Affected:	Not reported
Oxygenate:	False

Tank Test:

Facility ID:	0103823
Facility Type:	ER
DER Facility ID:	119289
Site ID:	139627
DEC Region:	2
Spill Date:	7/10/2001
Spill Number/Closed Date:	0103823 / 5/6/2002
Spill Cause:	Equipment Failure
Spill Class:	Known release with minimal potential for fire or hazard. DEC Response. Willing Responsible Party. Corrective action taken.
SWIS:	2401
Investigator:	KMFOLEY

GOWANUS SUB STATION (Continued) **S105058813**

Referred To:	Not reported
Reported to Dept:	7/10/2001
CID:	252
Water Affected:	Not reported
Spill Source:	Commercial/Industrial
Spill Notifier:	Responsible Party
Cleanup Ceased:	Not reported
Cleanup Meets Std:	False
Last Inspection:	Not reported
Recommended Penalty:	False
UST Trust:	False
Remediation Phase:	0
Date Entered In Computer:	7/10/2001
Spill Record Last Update:	3/10/2005
Spiller Name:	SEAN MCKEEVER
Spiller Company:	GOWANA SUB STATION
Spiller Address:	104 27TH ST
Spiller City,St,Zip:	BROOKLYN, ZZ
Spiller Company:	001
Contact Name:	SEAN MCKEEVER
Contact Phone:	(212) 580-6763
DEC Memo:	Prior to Sept, 2004 data translation this spill Lead_DEC Field was "FOLEY"~~~~~~~~~~~~~~~~~~~~~~~~~e2mis no. 138131:7-10-01 16:45HRS G. GIARRA (SSO) REPORTS, FOUND APPROX 50 GALLONS OF TRANSFORMER OIL ON PAD AND BLUESTONE FROM IN THE INSIDE OF OF A NITRO CABINET OF TRANSFORMER #2. THIS SEEMS TO BE A ON GOING PROBLEM FROM THE PAST EVERY TIME IT GETS HOT. SAMPLE WILL BE TAKEN BY CHEMIST AND WILL CALL BACK WITH THAT INFORMATION AND TAG INFORMATION ON NEXT UPDATE. AT THIS TIME DIAPERSARE PLACED AND IS STILL BAGGED UP FROM LAST INCIDENT, WHICH HAS A HOLE IN IT. CLEANUP PENDING LAB SAMPLES.UPDATE @ 1812 HRS 7/10/01 RECEIVED LATEST SAMPLE TEST SEQ# 00-09143 CAME BACK AT <1PPM PCB & HISTORICAL SEQ396-06271 @ <1ppm.7/27/01 13:41 As per T. Hunter repairs were done by moving the nitro line from the vaccum brace to the top of selector compartment. The incident may be closed.4-30-02 Information obtained from the station drum log indicates that 7 drums of oily bluestone was removed as part of the cleanup. Cleanup was conducted and completed the same day of the spill by M Samanka # 10479 & O. Benjamin 87168 they removed all visible traces of oil, washed stained areas and excavated contaminated soil/bluestone.6/26/02 13:52 As per maximo work order # 0000120284, TR2 OIL LEAKING FROM N2 CABINET ,N2 LINE. After this leak the nitro line was reconfigured and the nitro cabinet was rebuilt to avoid anymore leaks of this nature. The clean up process was as follows. Drums were generated and removed. The pad inside and out side of the transformer shell was pressure washed by Allstate Environmental.
Remarks:	MATERIAL RELEASED ONTO PAD AND BLUE STONE-SAMPLE TAKEN-CLEAN UPPENDING RESULTS-CON ED #138131

Material:

Site ID:	139627
Operable Unit ID:	840444
Operable Unit:	01
Material ID:	535898
Material Code:	0020A
Material Name:	TRANSFORMER OIL
Case No.:	Not reported
Material FA:	Petroleum

GOWANUS SUB STATION (Continued) **S105058813**

Quantity:	50
Units:	Gallons
Recovered:	No
Resource Affected:	Not reported
Oxygenate:	False

Tank Test:

AJ325 **EDR US Hist Auto Stat** **1015463460**
South **3906 3RD AVE** **N/A**
1/8-1/4 **BROOKLYN, NY 11232**
0.156 mi.
825 ft. **Site 1 of 5 in cluster AJ**

Relative:
Higher

Actual:
22 ft.

EDR Historical Auto Stations:

Name:	RHINO TRANSMISSIONS
Year:	1999
Address:	3906 3RD AVE

AJ326 **GOWANUS EXPRESSWAY** **NY Spills** **S103483074**
South **39TH ST AT EXIT** **N/A**
1/8-1/4 **BROOKLYN, NY**
0.157 mi.
829 ft. **Site 2 of 5 in cluster AJ**

Relative:
Higher

Actual:
18 ft.

SPILLS:

Facility ID:	9805394
Facility Type:	ER
DER Facility ID:	159602
Site ID:	191354
DEC Region:	2
Spill Date:	7/30/1998
Spill Number/Closed Date:	9805394 / 7/30/1998
Spill Cause:	Traffic Accident
Spill Class:	Known release with minimal potential for fire or hazard. DEC Response. Willing Responsible Party. Corrective action taken.
SWIS:	2401
Investigator:	SMMARTIN
Referred To:	Not reported
Reported to Dept:	7/30/1998
CID:	384
Water Affected:	Not reported
Spill Source:	Commercial Vehicle
Spill Notifier:	Other
Cleanup Ceased:	Not reported
Cleanup Meets Std:	False
Last Inspection:	Not reported
Recommended Penalty:	False
UST Trust:	False
Remediation Phase:	0
Date Entered In Computer:	7/30/1998
Spill Record Last Update:	7/31/1998
Spiller Name:	Not reported
Spiller Company:	UNKNOWN
Spiller Address:	Not reported

GOWANUS EXPRESSWAY (Continued) **S103483074**

Spiller City,St,Zip: NY
Spiller Company: 999
Contact Name: Not reported
Contact Phone: Not reported
DEC Memo: Prior to Sept, 2004 data translation this spill Lead_DEC Field was "MARTINKAT"CALL SANITATION
Remarks: motor vehicle accident

Material:
Site ID: 191354
Operable Unit ID: 1066575
Operable Unit: 01
Material ID: 320140
Material Code: 0015
Material Name: Motor Oil
Case No.: Not reported
Material FA: Petroleum
Quantity: 0
Units: Gallons
Recovered: No
Resource Affected: Not reported
Oxygenate: False

Tank Test:

AJ327 **EDR US Hist Auto Stat** **1015470122**
South **4008 3RD AVE** **N/A**
1/8-1/4 **BROOKLYN, NY 11232**
0.159 mi.
841 ft. **Site 3 of 5 in cluster AJ**

Relative:
Higher

Actual:
23 ft.

EDR Historical Auto Stations:
Name: HIGHWAY AUTO REPAIR COLLISION
Year: 2003
Address: 4008 3RD AVE

Name: HIGHWAY AUTO REPAIR COLLISION
Year: 2004
Address: 4008 3RD AVE

Z328 **MANHOLE # 70831** **NY Spills** **S109372373**
SSE **3RD AVE & 37TH ST** **N/A**
1/8-1/4 **BROOKLYN, NY**
0.159 mi.
842 ft. **Site 8 of 8 in cluster Z**

Relative:
Higher

Actual:
16 ft.

SPILLS:
Facility ID: 0807767
Facility Type: ER
DER Facility ID: 354374
Site ID: 405129
DEC Region: 2
Spill Date: 10/9/2008
Spill Number/Closed Date: 0807767 / 12/19/2008
Spill Cause: Equipment Failure

MANHOLE # 70831 (Continued) **S109372373**

Spill Class:	Known release with minimal potential for fire or hazard. DEC Response. Willing Responsible Party. Corrective action taken.
SWIS:	2401
Investigator:	RWAUSTIN
Referred To:	Not reported
Reported to Dept:	10/9/2008
CID:	Not reported
Water Affected:	Not reported
Spill Source:	Commercial/Industrial
Spill Notifier:	Other
Cleanup Ceased:	Not reported
Cleanup Meets Std:	False
Last Inspection:	Not reported
Recommended Penalty:	False
UST Trust:	False
Remediation Phase:	0
Date Entered In Computer:	10/9/2008
Spill Record Last Update:	12/19/2008
Spiller Name:	ERT
Spiller Company:	CON ED
Spiller Address:	3RD AVE & 37TH ST
Spiller City,St,Zip:	BROOKLYN, NY
Spiller Company:	999
Contact Name:	ERT
Contact Phone:	(212) 580-8383
DEC Memo:	10/15/08 A. Nagi received message from Nicholas of USPG. (516)790-0323. He requested call back regarding the spill. I called him back this morning. He wants to email spill clean-up documents to A. Nagi as he already had his email, but wanted to be sure it was the correct place to send. I told him that would be ok and that the spill may be reassigned. bf 12/19/08 - Austin - Received final EMIS, and spill reported as contained and cleaned up - closed - end
Remarks:	CALLER STATES THAT 20 GALLONS OF DIELECTRIC FLUID WAS SPILLED AND CONTAINED TO A MANHOLE, DUE TO A FEEDER MALFUNCTION. CLEAN UP IS PENDING.

Material:

Site ID:	405129
Operable Unit ID:	1161766
Operable Unit:	01
Material ID:	2152969
Material Code:	0541A
Material Name:	DIELECTRIC FLUID
Case No.:	Not reported
Material FA:	Petroleum
Quantity:	20
Units:	Gallons
Recovered:	No
Resource Affected:	Not reported
Oxygenate:	False

Tank Test:

AK329 **APPLE EXPRESS AUTO BODY** **RCRA NonGen / NLR** **1000279163**
SSW **224 42ND ST** **FINDS** **NYD986874550**
1/8-1/4 **BROOKLYN, NY**
0.160 mi.
845 ft. **Site 1 of 12 in cluster AK**

Relative:
Higher

Actual:
20 ft.

RCRA NonGen / NLR:

Date form received by agency:	01/01/2007
Facility name:	APPLE EXPRESS AUTO BODY
Facility address:	224 42ND ST BROOKLYN, NY 112322814
EPA ID:	NYD986874550
Mailing address:	42ND ST BROOKLYN, NY 11237
Contact:	Not reported
Contact address:	42ND ST BROOKLYN, NY 11237
Contact country:	US
Contact telephone:	Not reported
Contact email:	Not reported
EPA Region:	02
Classification:	Non-Generator
Description:	Handler: Non-Generators do not presently generate hazardous waste

Owner/Operator Summary:

Owner/operator name:	APPLE EXPRESS AUTO BODY
Owner/operator address:	NOT REQUIRED NOT REQUIRED, WY 99999
Owner/operator country:	US
Owner/operator telephone:	(212) 555-1212
Legal status:	Private
Owner/Operator Type:	Owner
Owner/Op start date:	Not reported
Owner/Op end date:	Not reported

Owner/operator name:	APPLE EXPRESS AUTO BODY
Owner/operator address:	NOT REQUIRED NOT REQUIRED, WY 99999
Owner/operator country:	US
Owner/operator telephone:	(212) 555-1212
Legal status:	Private
Owner/Operator Type:	Operator
Owner/Op start date:	Not reported
Owner/Op end date:	Not reported

Handler Activities Summary:

U.S. importer of hazardous waste:	No
Mixed waste (haz. and radioactive):	No
Recycler of hazardous waste:	No
Transporter of hazardous waste:	No
Treater, storer or disposer of HW:	No
Underground injection activity:	No
On-site burner exemption:	No
Furnace exemption:	No
Used oil fuel burner:	No
Used oil processor:	No
User oil refiner:	No
Used oil fuel marketer to burner:	No

APPLE EXPRESS AUTO BODY (Continued) **1000279163**

Used oil Specification marketer: No
Used oil transfer facility: No
Used oil transporter: No

Historical Generators:
Date form received by agency: 01/01/2006
Facility name: APPLE EXPRESS AUTO BODY
Classification: Not a generator, verified

Date form received by agency: 07/08/1999
Facility name: APPLE EXPRESS AUTO BODY
Classification: Not a generator, verified

Date form received by agency: 09/01/1988
Facility name: APPLE EXPRESS AUTO BODY
Classification: Large Quantity Generator

Violation Status: No violations found

FINDS:

Registry ID: 110004437770

Environmental Interest/Information System
RCRAInfo is a national information system that supports the Resource Conservation and Recovery Act (RCRA) program through the tracking of events and activities related to facilities that generate, transport, and treat, store, or dispose of hazardous waste. RCRAInfo allows RCRA program staff to track the notification, permit, compliance, and corrective action activities required under RCRA.

AK330 **CON EDISON** **NY MANIFEST** **S116042102**
SSW **4210 2ND AVE** **N/A**
1/8-1/4 **BROOKLYN, NY 11232**
0.161 mi.
848 ft. **Site 2 of 12 in cluster AK**

Relative:
Higher

Actual:
17 ft.

NY MANIFEST:
EPA ID: NYP004384236
Country: USA
Mailing Name: CON EDISON
Mailing Contact: CON EDISON
Mailing Address: 4 IRVING PLACE
Mailing Address 2: 15TH FL
Mailing City: NEW YORK
Mailing State: NY
Mailing Zip: 10003
Mailing Zip4: Not reported
Mailing Country: USA
Mailing Phone: Not reported

Document ID: Not reported
Manifest Status: Not reported
Trans1 State ID: NJD003812047
Trans2 State ID: Not reported
Generator Ship Date: 01-Nov-2013 00:00:00

CON EDISON (Continued) **S116042102**

Trans1 Recv Date:	01-Nov-2013 00:00:00
Trans2 Recv Date:	Not reported
TSD Site Recv Date:	04-Nov-2013 00:00:00
Part A Recv Date:	Not reported
Part B Recv Date:	Not reported
Generator EPA ID:	NYP004384236
Trans1 EPA ID:	Not reported
Trans2 EPA ID:	Not reported
TSDF ID:	NJD991291105
Waste Code:	Not reported
Quantity:	100
Units:	G - Gallons (liquids only)* (8.3 pounds)
Number of Containers:	1
Container Type:	TT - Cargo tank, tank trucks
Handling Method:	T Chemical, physical, or biological treatment.
Specific Gravity:	1
Year:	2013
Manifest Tracking Num:	002086530GBF
Import Ind:	N
Export Ind:	N
Discr Quantity Ind:	N
Discr Type Ind:	N
Discr Residue Ind:	N
Discr Partial Reject Ind:	N
Discr Full Reject Ind:	N
Manifest Ref Num:	Not reported
Alt Fac RCRA Id:	Not reported
Alt Fac Sign Date:	Not reported
Mgmt Method Type Code:	H110

Document ID:	Not reported
Manifest Status:	Not reported
Trans1 State ID:	NJD003812047
Trans2 State ID:	Not reported
Generator Ship Date:	2013-11-01
Trans1 Recv Date:	2013-11-01
Trans2 Recv Date:	Not reported
TSD Site Recv Date:	2013-11-04
Part A Recv Date:	Not reported
Part B Recv Date:	Not reported
Generator EPA ID:	NYP004384236
Trans1 EPA ID:	Not reported
Trans2 EPA ID:	Not reported
TSDF ID:	NJD991291105
Waste Code:	Not reported
Quantity:	100
Units:	G - Gallons (liquids only)* (8.3 pounds)
Number of Containers:	1
Container Type:	TT - Cargo tank, tank trucks
Handling Method:	T Chemical, physical, or biological treatment.
Specific Gravity:	1
Year:	2013
Manifest Tracking Num:	002086530GBF
Import Ind:	N
Export Ind:	N
Discr Quantity Ind:	N

CON EDISON (Continued) **S116042102**

Discr Type Ind:	N
Discr Residue Ind:	N
Discr Partial Reject Ind:	N
Discr Full Reject Ind:	N
Manifest Ref Num:	Not reported
Alt Fac RCRA Id:	Not reported
Alt Fac Sign Date:	Not reported
Mgmt Method Type Code:	H110

AA331 **29TH ST & 3RD AVE** **NY Spills** **S102150179**
East **29TH ST/3RD AVE** **N/A**
1/8-1/4 **BROOKLYN, NY**
0.161 mi.
849 ft. **Site 18 of 22 in cluster AA**

Relative:
Higher

Actual:
11 ft.

SPILLS:

Facility ID:	9502298
Facility Type:	ER
DER Facility ID:	110869
Site ID:	128509
DEC Region:	2
Spill Date:	5/23/1995
Spill Number/Closed Date:	9502298 / Not Reported
Spill Cause:	Equipment Failure
Spill Class:	Known release with minimal potential for fire or hazard. DEC Response. Willing Responsible Party. Corrective action taken.
SWIS:	2401
Investigator:	JMOCONNE
Referred To:	Not reported
Reported to Dept:	5/24/1995
CID:	Not reported
Water Affected:	Not reported
Spill Source:	Commercial/Industrial
Spill Notifier:	Other
Cleanup Ceased:	Not reported
Cleanup Meets Std:	False
Last Inspection:	Not reported
Recommended Penalty:	False
UST Trust:	False
Remediation Phase:	1
Date Entered In Computer:	5/26/1995
Spill Record Last Update:	6/16/2010
Spiller Name:	ANDY OLIVER
Spiller Company:	USPOWERGEN
Spiller Address:	18-01 20 AVENUE
Spiller City,St,Zip:	LONG ISLAND CITY, NY 11105
Spiller Company:	001
Contact Name:	Not reported
Contact Phone:	Not reported
DEC Memo:	Prior to Sept, 2004 data translation this spill Lead_DEC Field was "ENGELHARDT"7/6/95: called Steve Zalloughi, Brooklyn Env. Manager - said that spill is not in Brooklyn. He suggested I call Manhattan.7/6/95: called Lou First (Manhattan Env. Manager) - on vacation.6/17/10 - changed DEC lead from Krimgold to JMOCONNE (JOC)
Remarks:	LEAK IN TRANSFORMER - UNKNOWN IF PCB OIL

Material:

Site ID:	128509

29TH ST & 3RD AVE (Continued) **S102150179**

Operable Unit ID:	1013352
Operable Unit:	01
Material ID:	558564
Material Code:	0016A
Material Name:	NON PCB OIL
Case No.:	Not reported
Material FA:	Petroleum
Quantity:	20
Units:	Gallons
Recovered:	No
Resource Affected:	Not reported
Oxygenate:	False
Site ID:	128509
Operable Unit ID:	1013352
Operable Unit:	01
Material ID:	558565
Material Code:	0020A
Material Name:	TRANSFORMER OIL
Case No.:	Not reported
Material FA:	Petroleum
Quantity:	0
Units:	Pounds
Recovered:	No
Resource Affected:	Not reported
Oxygenate:	False

Tank Test:

AA332 **29TH ST & 3RD AVE** **NY Spills** **S102150429**
East **29TH ST & 3RD AVE** **N/A**
1/8-1/4 **BROOKLYN, NY**
0.161 mi.
849 ft. **Site 19 of 22 in cluster AA**

Relative:
Higher

Actual:
11 ft.

SPILLS:

Facility ID:	9504249
Facility Type:	ER
DER Facility ID:	116876
Site ID:	136586
DEC Region:	2
Spill Date:	7/9/1995
Spill Number/Closed Date:	9504249 / 7/12/1995
Spill Cause:	Unknown
Spill Class:	Known release that creates potential for fire or hazard. DEC Response. Willing Responsible Party. Corrective action taken.
SWIS:	2401
Investigator:	CAENGELH
Referred To:	Not reported
Reported to Dept:	7/9/1995
CID:	Not reported
Water Affected:	Not reported
Spill Source:	Major Facility > 400,000 gal
Spill Notifier:	Responsible Party
Cleanup Ceased:	Not reported
Cleanup Meets Std:	False
Last Inspection:	Not reported

29TH ST & 3RD AVE (Continued) **S102150429**

Recommended Penalty:	False
UST Trust:	False
Remediation Phase:	0
Date Entered In Computer:	7/27/1995
Spill Record Last Update:	2/17/1998
Spiller Name:	Not reported
Spiller Company:	Not reported
Spiller Address:	Not reported
Spiller City,St,Zip:	Not reported
Spiller Company:	Not reported
Contact Name:	Not reported
Contact Phone:	Not reported
DEC Memo:	Prior to Sept, 2004 data translation this spill Lead_DEC Field was "ENGELHARDT"Barge #1 - 500 gallons of turbine oil leaked into diesel room sump. No product in water.
Remarks:	SPILLED INTO A BASIN THEN INTO A WATER OIL SEPARATOR

Material:

Site ID:	136586
Operable Unit ID:	1015327
Operable Unit:	01
Material ID:	365750
Material Code:	0066A
Material Name:	UNKNOWN PETROLEUM
Case No.:	Not reported
Material FA:	Petroleum
Quantity:	500
Units:	Gallons
Recovered:	500
Resource Affected:	Not reported
Oxygenate:	False

Tank Test:

AA333 **US INFORMATION AGENCY** **FINDS** **1016088482**
East **29TH ST & 3RD AVE DOOR 15** **N/A**
1/8-1/4 **BROOKLYN, NY**
0.161 mi.
849 ft. **Site 20 of 22 in cluster AA**

Relative:
Higher

Actual:
11 ft.

FINDS:

Registry ID: 110012533179

Environmental Interest/Information System

RCRAInfo is a national information system that supports the Resource Conservation and Recovery Act (RCRA) program through the tracking of events and activities related to facilities that generate, transport, and treat, store, or dispose of hazardous waste. RCRAInfo allows RCRA program staff to track the notification, permit, compliance, and corrective action activities required under RCRA.

AJ334 **CON EDISON** **NY MANIFEST** **S113816340**
South **4018 3 AVE** **N/A**
1/8-1/4 **BROOKLYN, NY 11232**
0.161 mi.
851 ft. **Site 4 of 5 in cluster AJ**

Relative:
Higher

Actual:
24 ft.

NY MANIFEST:

EPA ID:	NYP004327599
Country:	USA
Mailing Name:	CON EDISON
Mailing Contact:	CON EDISON
Mailing Address:	4 IRVING PLACE 15TH FLOOR
Mailing Address 2:	Not reported
Mailing City:	NEW YORK
Mailing State:	NY
Mailing Zip:	10003
Mailing Zip4:	Not reported
Mailing Country:	USA
Mailing Phone:	212-460-3770

Document ID:	Not reported
Manifest Status:	Not reported
Trans1 State ID:	NJD003812047
Trans2 State ID:	Not reported
Generator Ship Date:	11-Jul-2013 00:00:00
Trans1 Recv Date:	11-Jul-2013 00:00:00
Trans2 Recv Date:	Not reported
TSD Site Recv Date:	16-Jul-2013 00:00:00
Part A Recv Date:	Not reported
Part B Recv Date:	Not reported
Generator EPA ID:	NYP004327599
Trans1 EPA ID:	Not reported
Trans2 EPA ID:	Not reported
TSDF ID:	NJD991291105
Waste Code:	Not reported
Quantity:	60
Units:	G - Gallons (liquids only)* (8.3 pounds)
Number of Containers:	1
Container Type:	TT - Cargo tank, tank trucks
Handling Method:	T Chemical, physical, or biological treatment.
Specific Gravity:	1
Year:	2013
Manifest Tracking Num:	002084615GBF
Import Ind:	N
Export Ind:	N
Discr Quantity Ind:	N
Discr Type Ind:	N
Discr Residue Ind:	N
Discr Partial Reject Ind:	N
Discr Full Reject Ind:	N
Manifest Ref Num:	Not reported
Alt Fac RCRA Id:	Not reported
Alt Fac Sign Date:	Not reported
Mgmt Method Type Code:	H110

Document ID:	Not reported
Manifest Status:	Not reported

CON EDISON (Continued) **S113816340**

Trans1 State ID:	NJD003812047
Trans2 State ID:	Not reported
Generator Ship Date:	11-Jul-2013 00:00:00
Trans1 Recv Date:	11-Jul-2013 00:00:00
Trans2 Recv Date:	Not reported
TSD Site Recv Date:	16-Jul-2013 00:00:00
Part A Recv Date:	Not reported
Part B Recv Date:	Not reported
Generator EPA ID:	NYP004327599
Trans1 EPA ID:	Not reported
Trans2 EPA ID:	Not reported
TSDF ID:	NJD991291105
Waste Code:	Not reported
Quantity:	60
Units:	G - Gallons (liquids only)* (8.3 pounds)
Number of Containers:	1
Container Type:	TT - Cargo tank, tank trucks
Handling Method:	T Chemical, physical, or biological treatment.
Specific Gravity:	1
Year:	2013
Manifest Tracking Num:	002084615GBF
Import Ind:	N
Export Ind:	N
Discr Quantity Ind:	N
Discr Type Ind:	N
Discr Residue Ind:	N
Discr Partial Reject Ind:	N
Discr Full Reject Ind:	N
Manifest Ref Num:	Not reported
Alt Fac RCRA Id:	Not reported
Alt Fac Sign Date:	Not reported
Mgmt Method Type Code:	H110

Document ID:	Not reported
Manifest Status:	Not reported
Trans1 State ID:	NJD003812047
Trans2 State ID:	Not reported
Generator Ship Date:	2013-07-11
Trans1 Recv Date:	2013-07-11
Trans2 Recv Date:	Not reported
TSD Site Recv Date:	2013-07-16
Part A Recv Date:	Not reported
Part B Recv Date:	Not reported
Generator EPA ID:	NYP004327599
Trans1 EPA ID:	Not reported
Trans2 EPA ID:	Not reported
TSDF ID:	NJD991291105
Waste Code:	Not reported
Quantity:	60
Units:	G - Gallons (liquids only)* (8.3 pounds)
Number of Containers:	1
Container Type:	TT - Cargo tank, tank trucks
Handling Method:	T Chemical, physical, or biological treatment.
Specific Gravity:	1
Year:	2013
Manifest Tracking Num:	002084615GBF

CON EDISON (Continued) **S113816340**

Import Ind:	N
Export Ind:	N
Discr Quantity Ind:	N
Discr Type Ind:	N
Discr Residue Ind:	N
Discr Partial Reject Ind:	N
Discr Full Reject Ind:	N
Manifest Ref Num:	Not reported
Alt Fac RCRA Id:	Not reported
Alt Fac Sign Date:	Not reported
Mgmt Method Type Code:	H110

AI335 **ERNS** **95280444**
ENE **N/A**
1/8-1/4 **BROOKLYN, NY 10023**
0.162 mi.
854 ft. **Site 6 of 32 in cluster AI**

Relative:
Higher

Click this hyperlink while viewing on your computer to access additional ERNS detail in the EDR Site Report.

Actual:
10 ft.

AA336 **ON 3RD AV** **NY Spills** **S105236774**
East **3RD AVE & 29TH ST** **N/A**
1/8-1/4 **BROOKLYN, NY**
0.162 mi.
855 ft. **Site 21 of 22 in cluster AA**

Relative:
Higher

Actual:
11 ft.

SPILLS:

Facility ID:	0109408
Facility Type:	ER
DER Facility ID:	213624
Site ID:	261584
DEC Region:	2
Spill Date:	12/21/2001
Spill Number/Closed Date:	0109408 / 5/1/2002
Spill Cause:	Abandoned Drums
Spill Class:	Known release with minimal potential for fire or hazard. DEC Response. Willing Responsible Party. Corrective action taken.
SWIS:	2401
Investigator:	EXROSSAN
Referred To:	Not reported
Reported to Dept:	12/24/2001
CID:	405
Water Affected:	Not reported
Spill Source:	Unknown
Spill Notifier:	Local Agency
Cleanup Ceased:	Not reported
Cleanup Meets Std:	False
Last Inspection:	Not reported
Recommended Penalty:	False
UST Trust:	False
Remediation Phase:	0
Date Entered In Computer:	12/24/2001
Spill Record Last Update:	9/14/2005
Spiller Name:	Not reported
Spiller Company:	UNKNOWN
Spiller Address:	Not reported

ON 3RD AV (Continued) **S105236774**

Spiller City,St,Zip: NY
Spiller Company: 999
Contact Name: CHRIS HAAS
Contact Phone: (917) 769-1263
DEC Memo: Prior to Sept, 2004 data translation this spill Lead_DEC Field was "ROSSAN/VOUGHT"No drum found. Spill closed.
Remarks: IT IS UNDERNEATH THE BROOKLYN-QUEENS EXPRESS WAY - VERY SMALL AMOUNT LEAKED ONTO THE GROUND - HAS BEEN CLEANED UP

Material:
Site ID: 261584
Operable Unit ID: 847763
Operable Unit: 01
Material ID: 530615
Material Code: 0008
Material Name: Diesel
Case No.: Not reported
Material FA: Petroleum
Quantity: 1
Units: Gallons
Recovered: Yes
Resource Affected: Not reported
Oxygenate: False

Tank Test:

AA337 **ENTRY CONTROL DIV US CUSTOMS** **RCRA NonGen / NLR** **1000372111**
East **29TH ST & 3RD AVE** **NY MANIFEST** **NYD982276057**
1/8-1/4 **BROOKLYN, NY 11232**
0.162 mi.
857 ft. **Site 22 of 22 in cluster AA**

Relative:
Higher

Actual:
11 ft.

RCRA NonGen / NLR:
Date form received by agency: 01/01/2007
Facility name: ENTRY CONTROL DIV US CUSTOMS
Facility address: 29TH ST & 3RD AVE
BROOKLYN, NY 11232
EPA ID: NYD982276057
Contact: MICHAEL CONTINO
Contact address: 29TH ST & 3RD AVE
BROOKLYN, NY 11232
Contact country: US
Contact telephone: (718) 466-5557
Contact email: Not reported
EPA Region: 02
Land type: Facility is not located on Indian land. Additional information is not known.
Classification: Non-Generator
Description: Handler: Non-Generators do not presently generate hazardous waste

Owner/Operator Summary:
Owner/operator name: US CUSTOMS SERVICE
Owner/operator address: NOT REQUIRED
NOT REQUIRED, WY 99999
Owner/operator country: US
Owner/operator telephone: (212) 555-1212
Legal status: Federal

ENTRY CONTROL DIV US CUSTOMS (Continued) **1000372111**

Owner/Operator Type: Operator
Owner/Op start date: Not reported
Owner/Op end date: Not reported

Owner/operator name: US CUSTOMS SERVICE
Owner/operator address: NOT REQUIRED
NOT REQUIRED, WY 99999
Owner/operator country: US
Owner/operator telephone: (212) 555-1212
Legal status: Federal
Owner/Operator Type: Owner
Owner/Op start date: Not reported
Owner/Op end date: Not reported

Handler Activities Summary:
U.S. importer of hazardous waste: No
Mixed waste (haz. and radioactive): No
Recycler of hazardous waste: No
Transporter of hazardous waste: No
Treater, storer or disposer of HW: No
Underground injection activity: No
On-site burner exemption: No
Furnace exemption: No
Used oil fuel burner: No
Used oil processor: No
User oil refiner: No
Used oil fuel marketer to burner: No
Used oil Specification marketer: No
Used oil transfer facility: No
Used oil transporter: No

Historical Generators:
Date form received by agency: 01/01/2006
Facility name: ENTRY CONTROL DIV US CUSTOMS
Classification: Not a generator, verified

Date form received by agency: 09/10/1987
Facility name: ENTRY CONTROL DIV US CUSTOMS
Classification: Not a generator, verified

Violation Status: No violations found

Evaluation Action Summary:
Evaluation date: 06/11/1990
Evaluation: COMPLIANCE EVALUATION INSPECTION ON-SITE
Area of violation: Not reported
Date achieved compliance: Not reported
Evaluation lead agency: EPA Contractor/Grantee

NY MANIFEST:
EPA ID: NYD982276057
Country: USA
Mailing Name: US CUSTOMS-ENTRY CONTROL
Mailing Contact: MICHAEL CONTINO
Mailing Address: 29TH ST & 3RD AVE
Mailing Address 2: Not reported

ENTRY CONTROL DIV US CUSTOMS (Continued) **1000372111**

Mailing City:	BROOKLYN
Mailing State:	NY
Mailing Zip:	11232
Mailing Zip4:	Not reported
Mailing Country:	USA
Mailing Phone:	718-466-5557

Document ID:	NYA5153112
Manifest Status:	Completed after the designated time period for a TSDF to get a copy to the DEC
Trans1 State ID:	HWH180
Trans2 State ID:	HWH125
Generator Ship Date:	880120
Trans1 Recv Date:	880308
Trans2 Recv Date:	880308
TSD Site Recv Date:	880310
Part A Recv Date:	880504
Part B Recv Date:	880322
Generator EPA ID:	NYD982276057
Trans1 EPA ID:	NJD099287484
Trans2 EPA ID:	MDD003427317
TSDF ID:	OHD083377010
Waste Code:	D001 - NON-LISTED IGNITABLE WASTES
Quantity:	00400
Units:	P - Pounds
Number of Containers:	002
Container Type:	DM - Metal drums, barrels
Handling Method:	B Incineration, heat recovery, burning.
Specific Gravity:	050
Waste Code:	Not reported
Quantity:	00200
Units:	P - Pounds
Number of Containers:	001
Container Type:	DM - Metal drums, barrels
Handling Method:	B Incineration, heat recovery, burning.
Specific Gravity:	050
Year:	88

Document ID:	NYA5153292
Manifest Status:	Completed after the designated time period for a TSDF to get a copy to the DEC
Trans1 State ID:	Not reported
Trans2 State ID:	Not reported
Generator Ship Date:	880120
Trans1 Recv Date:	880120
Trans2 Recv Date:	Not reported
TSD Site Recv Date:	880205
Part A Recv Date:	880323
Part B Recv Date:	880224
Generator EPA ID:	NYD982276057
Trans1 EPA ID:	NJD099287484
Trans2 EPA ID:	Not reported
TSDF ID:	NYD043815703
Waste Code:	D001 - NON-LISTED IGNITABLE WASTES
Quantity:	00005
Units:	G - Gallons (liquids only)* (8.3 pounds)
Number of Containers:	001

ENTRY CONTROL DIV US CUSTOMS (Continued) **1000372111**

Container Type:	DM - Metal drums, barrels
Handling Method:	B Incineration, heat recovery, burning.
Specific Gravity:	100
Waste Code:	Not reported
Quantity:	00005
Units:	G - Gallons (liquids only)* (8.3 pounds)
Number of Containers:	001
Container Type:	DM - Metal drums, barrels
Handling Method:	B Incineration, heat recovery, burning.
Specific Gravity:	100
Year:	88

Document ID:	PAB4758364
Manifest Status:	Completed after the designated time period for a TSDF to get a copy to the DEC
Trans1 State ID:	PA-AH0187
Trans2 State ID:	PA-AH0187
Generator Ship Date:	880120
Trans1 Recv Date:	880122
Trans2 Recv Date:	Not reported
TSD Site Recv Date:	880210
Part A Recv Date:	880316
Part B Recv Date:	880317
Generator EPA ID:	NYD982276057
Trans1 EPA ID:	NJD099287484
Trans2 EPA ID:	Not reported
TSDF ID:	PAD085690592
Waste Code:	U202 - SACCHARIN + SALTS
Quantity:	00150
Units:	P - Pounds
Number of Containers:	001
Container Type:	DF - Fiberboard or plastic drums (glass)
Handling Method:	B Incineration, heat recovery, burning.
Specific Gravity:	100
Year:	88

Document ID:	MDC0147206
Manifest Status:	Completed after the designated time period for a TSDF to get a copy to the DEC
Trans1 State ID:	HWH18088A
Trans2 State ID:	Not reported
Generator Ship Date:	880105
Trans1 Recv Date:	880217
Trans2 Recv Date:	Not reported
TSD Site Recv Date:	880217
Part A Recv Date:	880411
Part B Recv Date:	880317
Generator EPA ID:	NYD982276057
Trans1 EPA ID:	NJD099287484
Trans2 EPA ID:	Not reported
TSDF ID:	MDD000218008
Waste Code:	D001 - NON-LISTED IGNITABLE WASTES
Quantity:	00110
Units:	G - Gallons (liquids only)* (8.3 pounds)
Number of Containers:	002
Container Type:	DM - Metal drums, barrels
Handling Method:	R Material recovery of more than 75 percent of the total material.

ENTRY CONTROL DIV US CUSTOMS (Continued) **1000372111**

Specific Gravity:	100
Waste Code:	Not reported
Quantity:	00055
Units:	G - Gallons (liquids only)* (8.3 pounds)
Number of Containers:	001
Container Type:	DM - Metal drums, barrels
Handling Method:	R Material recovery of more than 75 percent of the total material.
Specific Gravity:	100
Waste Code:	Not reported
Quantity:	00110
Units:	G - Gallons (liquids only)* (8.3 pounds)
Number of Containers:	002
Container Type:	DM - Metal drums, barrels
Handling Method:	R Material recovery of more than 75 percent of the total material.
Specific Gravity:	100
Year:	88

Document ID:	PAB4758482
Manifest Status:	Completed after the designated time period for a TSDF to get a copy to the DEC
Trans1 State ID:	PA-AH
Trans2 State ID:	PA-AH0187
Generator Ship Date:	880120
Trans1 Recv Date:	880122
Trans2 Recv Date:	Not reported
TSD Site Recv Date:	880210
Part A Recv Date:	880317
Part B Recv Date:	880317
Generator EPA ID:	NYD982276057
Trans1 EPA ID:	NJD099287484
Trans2 EPA ID:	Not reported
TSDF ID:	PAD085690592
Waste Code:	D001 - NON-LISTED IGNITABLE WASTES
Quantity:	00349
Units:	P - Pounds
Number of Containers:	002
Container Type:	DM - Metal drums, barrels
Handling Method:	B Incineration, heat recovery, burning.
Specific Gravity:	100
Waste Code:	Not reported
Quantity:	00002
Units:	P - Pounds
Number of Containers:	001
Container Type:	DM - Metal drums, barrels
Handling Method:	B Incineration, heat recovery, burning.
Specific Gravity:	100
Waste Code:	Not reported
Quantity:	00004
Units:	P - Pounds
Number of Containers:	001
Container Type:	DM - Metal drums, barrels
Handling Method:	B Incineration, heat recovery, burning.
Specific Gravity:	100
Waste Code:	Not reported
Quantity:	00010
Units:	P - Pounds
Number of Containers:	001

ENTRY CONTROL DIV US CUSTOMS (Continued) **1000372111**

Container Type:	DM - Metal drums, barrels
Handling Method:	B Incineration, heat recovery, burning.
Specific Gravity:	100
Waste Code:	Not reported
Quantity:	00021
Units:	P - Pounds
Number of Containers:	001
Container Type:	DM - Metal drums, barrels
Handling Method:	L Landfill.
Specific Gravity:	100
Waste Code:	D002 - NON-LISTED CORROSIVE WASTES
Quantity:	00032
Units:	P - Pounds
Number of Containers:	001
Container Type:	DM - Metal drums, barrels
Handling Method:	L Landfill.
Specific Gravity:	100
Year:	88

Document ID:	PAB4758482
Manifest Status:	Completed after the designated time period for a TSDF to get a copy to the DEC
Trans1 State ID:	PA-AH
Trans2 State ID:	PA-AH0187
Generator Ship Date:	880120
Trans1 Recv Date:	880122
Trans2 Recv Date:	Not reported
TSD Site Recv Date:	880210
Part A Recv Date:	880317
Part B Recv Date:	880317
Generator EPA ID:	NYD982276057
Trans1 EPA ID:	NJD099287484
Trans2 EPA ID:	Not reported
TSDF ID:	PAD085690592
Waste Code:	D002 - NON-LISTED CORROSIVE WASTES
Quantity:	00018
Units:	P - Pounds
Number of Containers:	001
Container Type:	DM - Metal drums, barrels
Handling Method:	L Landfill.
Specific Gravity:	100
Waste Code:	Not reported
Quantity:	00123
Units:	P - Pounds
Number of Containers:	001
Container Type:	DM - Metal drums, barrels
Handling Method:	L Landfill.
Specific Gravity:	100
Waste Code:	Not reported
Quantity:	00001
Units:	P - Pounds
Number of Containers:	001
Container Type:	DM - Metal drums, barrels
Handling Method:	L Landfill.
Specific Gravity:	100
Waste Code:	Not reported
Quantity:	00096

ENTRY CONTROL DIV US CUSTOMS (Continued) **1000372111**

Units:	P - Pounds
Number of Containers:	001
Container Type:	DM - Metal drums, barrels
Handling Method:	L Landfill.
Specific Gravity:	100
Year:	88

Document ID:	MIA1229605
Manifest Status:	Completed after the designated time period for a TSDF to get a copy to the DEC
Trans1 State ID:	JA-148
Trans2 State ID:	Not reported
Generator Ship Date:	880120
Trans1 Recv Date:	880130
Trans2 Recv Date:	Not reported
TSD Site Recv Date:	880203
Part A Recv Date:	880223
Part B Recv Date:	880222
Generator EPA ID:	NYD982276057
Trans1 EPA ID:	NJD099287484
Trans2 EPA ID:	Not reported
TSDF ID:	MID096963194
Waste Code:	D001 - NON-LISTED IGNITABLE WASTES
Quantity:	00100
Units:	P - Pounds
Number of Containers:	001
Container Type:	DM - Metal drums, barrels
Handling Method:	L Landfill.
Specific Gravity:	100
Year:	88

Document ID:	MIA1127877
Manifest Status:	Completed after the designated time period for a TSDF to get a copy to the DEC
Trans1 State ID:	JA-148
Trans2 State ID:	Not reported
Generator Ship Date:	880105
Trans1 Recv Date:	880130
Trans2 Recv Date:	Not reported
TSD Site Recv Date:	880203
Part A Recv Date:	880223
Part B Recv Date:	880310
Generator EPA ID:	NYD982276057
Trans1 EPA ID:	NJD099287484
Trans2 EPA ID:	Not reported
TSDF ID:	MID096963194
Waste Code:	D001 - NON-LISTED IGNITABLE WASTES
Quantity:	01600
Units:	P - Pounds
Number of Containers:	008
Container Type:	DM - Metal drums, barrels
Handling Method:	T Chemical, physical, or biological treatment.
Specific Gravity:	100
Waste Code:	Not reported
Quantity:	00040
Units:	G - Gallons (liquids only)* (8.3 pounds)
Number of Containers:	008

ENTRY CONTROL DIV US CUSTOMS (Continued) **1000372111**

Container Type:	DF - Fiberboard or plastic drums (glass)
Handling Method:	T Chemical, physical, or biological treatment.
Specific Gravity:	100
Waste Code:	Not reported
Quantity:	00165
Units:	G - Gallons (liquids only)* (8.3 pounds)
Number of Containers:	003
Container Type:	DM - Metal drums, barrels
Handling Method:	T Chemical, physical, or biological treatment.
Specific Gravity:	100
Waste Code:	Not reported
Quantity:	00055
Units:	G - Gallons (liquids only)* (8.3 pounds)
Number of Containers:	001
Container Type:	DM - Metal drums, barrels
Handling Method:	T Chemical, physical, or biological treatment.
Specific Gravity:	100
Year:	88

AI338 **ASTORIA GENERATING GOWANNUS GEN STATION** **NY MANIFEST** **S103827416**
ENE **27TH ST & 3RD AVE** **NY Spills** **N/A**
1/8-1/4 **BROOKLYN, NY 11232**
0.162 mi.
858 ft. **Site 7 of 32 in cluster AI**

Relative:
Higher

Actual:
11 ft.

NY MANIFEST:

EPA ID:	NYD981182215
Country:	USA
Mailing Name:	ASTORIA GENERATING GOWANNUS GEN STATION
Mailing Contact:	ANDREW OLIVER
Mailing Address:	PO BOX 658
Mailing Address 2:	Not reported
Mailing City:	BROOKLYN
Mailing State:	NY
Mailing Zip:	11232
Mailing Zip4:	Not reported
Mailing Country:	USA
Mailing Phone:	315-413-2769

Document ID:	Not reported
Manifest Status:	Not reported
Trans1 State ID:	NYD006982359
Trans2 State ID:	Not reported
Generator Ship Date:	2011-03-01
Trans1 Recv Date:	2011-03-01
Trans2 Recv Date:	Not reported
TSD Site Recv Date:	2011-03-02
Part A Recv Date:	Not reported
Part B Recv Date:	Not reported
Generator EPA ID:	NYD981182215
Trans1 EPA ID:	Not reported
Trans2 EPA ID:	Not reported
TSDF ID:	NYD077444263
Waste Code:	Not reported
Quantity:	50.0
Units:	K - Kilograms (2.2 pounds)
Number of Containers:	1.0

ASTORIA GENERATING GOWANNUS GEN STATION (Continued) **S103827416**

Container Type:	DM - Metal drums, barrels
Handling Method:	B Incineration, heat recovery, burning.
Specific Gravity:	1.0
Year:	2011
Manifest Tracking Num:	001438697FLE
Import Ind:	N
Export Ind:	N
Discr Quantity Ind:	N
Discr Type Ind:	N
Discr Residue Ind:	N
Discr Partial Reject Ind:	N
Discr Full Reject Ind:	N
Manifest Ref Num:	Not reported
Alt Fac RCRA Id:	Not reported
Alt Fac Sign Date:	Not reported
Mgmt Method Type Code:	H141

Document ID:	Not reported
Manifest Status:	Not reported
Trans1 State ID:	MAD985286988
Trans2 State ID:	Not reported
Generator Ship Date:	2011-07-12
Trans1 Recv Date:	2011-07-12
Trans2 Recv Date:	Not reported
TSD Site Recv Date:	2011-07-18
Part A Recv Date:	Not reported
Part B Recv Date:	Not reported
Generator EPA ID:	NYD981182215
Trans1 EPA ID:	Not reported
Trans2 EPA ID:	Not reported
TSDF ID:	NYD077444263
Waste Code:	Not reported
Quantity:	12.0
Units:	P - Pounds
Number of Containers:	1.0
Container Type:	DM - Metal drums, barrels
Handling Method:	B Incineration, heat recovery, burning.
Specific Gravity:	1.0
Year:	2011
Manifest Tracking Num:	002489780FLE
Import Ind:	N
Export Ind:	N
Discr Quantity Ind:	N
Discr Type Ind:	N
Discr Residue Ind:	N
Discr Partial Reject Ind:	N
Discr Full Reject Ind:	N
Manifest Ref Num:	Not reported
Alt Fac RCRA Id:	Not reported
Alt Fac Sign Date:	Not reported
Mgmt Method Type Code:	H141

Document ID:	Not reported
Manifest Status:	Not reported
Trans1 State ID:	MAD985286988

ASTORIA GENERATING GOWANNUS GEN STATION (Continued) **S103827416**

Trans2 State ID:	Not reported
Generator Ship Date:	2011-07-12
Trans1 Recv Date:	2011-07-12
Trans2 Recv Date:	Not reported
TSD Site Recv Date:	2011-07-18
Part A Recv Date:	Not reported
Part B Recv Date:	Not reported
Generator EPA ID:	NYD981182215
Trans1 EPA ID:	Not reported
Trans2 EPA ID:	Not reported
TSDF ID:	NYD077444263
Waste Code:	Not reported
Quantity:	16.0
Units:	P - Pounds
Number of Containers:	1.0
Container Type:	DF - Fiberboard or plastic drums (glass)
Handling Method:	T Chemical, physical, or biological treatment.
Specific Gravity:	1.0
Year:	2011
Manifest Tracking Num:	002489780FLE
Import Ind:	N
Export Ind:	N
Discr Quantity Ind:	N
Discr Type Ind:	N
Discr Residue Ind:	N
Discr Partial Reject Ind:	N
Discr Full Reject Ind:	N
Manifest Ref Num:	Not reported
Alt Fac RCRA Id:	Not reported
Alt Fac Sign Date:	Not reported
Mgmt Method Type Code:	H141

Document ID:	Not reported
Manifest Status:	Not reported
Trans1 State ID:	NYD006982359
Trans2 State ID:	Not reported
Generator Ship Date:	2011-05-27
Trans1 Recv Date:	2011-05-27
Trans2 Recv Date:	Not reported
TSD Site Recv Date:	2011-05-31
Part A Recv Date:	Not reported
Part B Recv Date:	Not reported
Generator EPA ID:	NYD981182215
Trans1 EPA ID:	Not reported
Trans2 EPA ID:	Not reported
TSDF ID:	NYD077444263
Waste Code:	Not reported
Quantity:	30.0
Units:	P - Pounds
Number of Containers:	1.0
Container Type:	DF - Fiberboard or plastic drums (glass)
Handling Method:	B Incineration, heat recovery, burning.
Specific Gravity:	1.0
Year:	2011
Manifest Tracking Num:	003203691FLE
Import Ind:	N

ASTORIA GENERATING GOWANNUS GEN STATION (Continued) **S103827416**

Export Ind:	N
Discr Quantity Ind:	N
Discr Type Ind:	N
Discr Residue Ind:	N
Discr Partial Reject Ind:	N
Discr Full Reject Ind:	N
Manifest Ref Num:	Not reported
Alt Fac RCRA Id:	Not reported
Alt Fac Sign Date:	Not reported
Mgmt Method Type Code:	H141

Document ID:	Not reported
Manifest Status:	Not reported
Trans1 State ID:	NYD006982359
Trans2 State ID:	Not reported
Generator Ship Date:	2011-04-19
Trans1 Recv Date:	2011-04-19
Trans2 Recv Date:	Not reported
TSD Site Recv Date:	2011-04-20
Part A Recv Date:	Not reported
Part B Recv Date:	Not reported
Generator EPA ID:	NYD981182215
Trans1 EPA ID:	Not reported
Trans2 EPA ID:	Not reported
TSDF ID:	NYD077444263
Waste Code:	Not reported
Quantity:	5.0
Units:	K - Kilograms (2.2 pounds)
Number of Containers:	1.0
Container Type:	DF - Fiberboard or plastic drums (glass)
Handling Method:	B Incineration, heat recovery, burning.
Specific Gravity:	1.0
Year:	2011
Manifest Tracking Num:	003206919FLE
Import Ind:	N
Export Ind:	N
Discr Quantity Ind:	N
Discr Type Ind:	N
Discr Residue Ind:	N
Discr Partial Reject Ind:	N
Discr Full Reject Ind:	N
Manifest Ref Num:	Not reported
Alt Fac RCRA Id:	Not reported
Alt Fac Sign Date:	Not reported
Mgmt Method Type Code:	H141

Document ID:	Not reported
Manifest Status:	Not reported
Trans1 State ID:	NYD006982359
Trans2 State ID:	Not reported
Generator Ship Date:	2011-03-17
Trans1 Recv Date:	2011-03-17
Trans2 Recv Date:	Not reported
TSD Site Recv Date:	2011-03-18
Part A Recv Date:	Not reported

ASTORIA GENERATING GOWANNUS GEN STATION (Continued) **S103827416**

Part B Recv Date:	Not reported
Generator EPA ID:	NYD981182215
Trans1 EPA ID:	Not reported
Trans2 EPA ID:	Not reported
TSDF ID:	NYD077444263
Waste Code:	Not reported
Quantity:	10.0
Units:	K - Kilograms (2.2 pounds)
Number of Containers:	2.0
Container Type:	DF - Fiberboard or plastic drums (glass)
Handling Method:	B Incineration, heat recovery, burning.
Specific Gravity:	1.0
Year:	2011
Manifest Tracking Num:	003206943FLE
Import Ind:	N
Export Ind:	N
Discr Quantity Ind:	N
Discr Type Ind:	N
Discr Residue Ind:	N
Discr Partial Reject Ind:	N
Discr Full Reject Ind:	N
Manifest Ref Num:	Not reported
Alt Fac RCRA Id:	Not reported
Alt Fac Sign Date:	Not reported
Mgmt Method Type Code:	H141

Document ID:	Not reported
Manifest Status:	Not reported
Trans1 State ID:	NYD006982359
Trans2 State ID:	Not reported
Generator Ship Date:	2011-11-01
Trans1 Recv Date:	2011-11-01
Trans2 Recv Date:	Not reported
TSD Site Recv Date:	2011-11-02
Part A Recv Date:	Not reported
Part B Recv Date:	Not reported
Generator EPA ID:	NYD981182215
Trans1 EPA ID:	Not reported
Trans2 EPA ID:	Not reported
TSDF ID:	NYD077444263
Waste Code:	Not reported
Quantity:	15.0
Units:	K - Kilograms (2.2 pounds)
Number of Containers:	1.0
Container Type:	DF - Fiberboard or plastic drums (glass)
Handling Method:	B Incineration, heat recovery, burning.
Specific Gravity:	1.0
Year:	2011
Manifest Tracking Num:	003207202FLE
Import Ind:	N
Export Ind:	N
Discr Quantity Ind:	N
Discr Type Ind:	N
Discr Residue Ind:	N
Discr Partial Reject Ind:	N
Discr Full Reject Ind:	N

ASTORIA GENERATING GOWANNUS GEN STATION (Continued) **S103827416**

Manifest Ref Num:	Not reported
Alt Fac RCRA Id:	Not reported
Alt Fac Sign Date:	Not reported
Mgmt Method Type Code:	H141

Document ID:	Not reported
Manifest Status:	Not reported
Trans1 State ID:	NYD006982359
Trans2 State ID:	Not reported
Generator Ship Date:	2011-10-07
Trans1 Recv Date:	2011-10-07
Trans2 Recv Date:	Not reported
TSD Site Recv Date:	2011-10-12
Part A Recv Date:	Not reported
Part B Recv Date:	Not reported
Generator EPA ID:	NYD981182215
Trans1 EPA ID:	Not reported
Trans2 EPA ID:	Not reported
TSDF ID:	NYD077444263
Waste Code:	Not reported
Quantity:	10.0
Units:	K - Kilograms (2.2 pounds)
Number of Containers:	1.0
Container Type:	DF - Fiberboard or plastic drums (glass)
Handling Method:	B Incineration, heat recovery, burning.
Specific Gravity:	1.0
Year:	2011
Manifest Tracking Num:	003207488FLE
Import Ind:	N
Export Ind:	N
Discr Quantity Ind:	N
Discr Type Ind:	N
Discr Residue Ind:	N
Discr Partial Reject Ind:	N
Discr Full Reject Ind:	N
Manifest Ref Num:	Not reported
Alt Fac RCRA Id:	Not reported
Alt Fac Sign Date:	Not reported
Mgmt Method Type Code:	H141

Document ID:	Not reported
Manifest Status:	Not reported
Trans1 State ID:	NYD006982359
Trans2 State ID:	Not reported
Generator Ship Date:	2011-12-22
Trans1 Recv Date:	2011-12-22
Trans2 Recv Date:	Not reported
TSD Site Recv Date:	2011-12-27
Part A Recv Date:	Not reported
Part B Recv Date:	Not reported
Generator EPA ID:	NYD981182215
Trans1 EPA ID:	Not reported
Trans2 EPA ID:	Not reported
TSDF ID:	NYD980593636
Waste Code:	Not reported

ASTORIA GENERATING GOWANNUS GEN STATION (Continued) **S103827416**

Quantity:	400.0
Units:	K - Kilograms (2.2 pounds)
Number of Containers:	2.0
Container Type:	CM - Metal boxes, cases, roll-offs
Handling Method:	T Chemical, physical, or biological treatment.
Specific Gravity:	1.0
Year:	2011
Manifest Tracking Num:	003207318FLE
Import Ind:	N
Export Ind:	N
Discr Quantity Ind:	N
Discr Type Ind:	Y
Discr Residue Ind:	N
Discr Partial Reject Ind:	N
Discr Full Reject Ind:	N
Manifest Ref Num:	Not reported
Alt Fac RCRA Id:	Not reported
Alt Fac Sign Date:	Not reported
Mgmt Method Type Code:	H141

Document ID:	Not reported
Manifest Status:	Not reported
Trans1 State ID:	NYD006982359
Trans2 State ID:	Not reported
Generator Ship Date:	2011-12-22
Trans1 Recv Date:	2011-12-22
Trans2 Recv Date:	Not reported
TSD Site Recv Date:	2011-12-27
Part A Recv Date:	Not reported
Part B Recv Date:	Not reported
Generator EPA ID:	NYD981182215
Trans1 EPA ID:	Not reported
Trans2 EPA ID:	Not reported
TSDF ID:	NYD980593636
Waste Code:	Not reported
Quantity:	400.0
Units:	K - Kilograms (2.2 pounds)
Number of Containers:	4.0
Container Type:	CM - Metal boxes, cases, roll-offs
Handling Method:	T Chemical, physical, or biological treatment.
Specific Gravity:	1.0
Year:	2011
Manifest Tracking Num:	003207318FLE
Import Ind:	N
Export Ind:	N
Discr Quantity Ind:	N
Discr Type Ind:	Y
Discr Residue Ind:	N
Discr Partial Reject Ind:	N
Discr Full Reject Ind:	N
Manifest Ref Num:	Not reported
Alt Fac RCRA Id:	Not reported
Alt Fac Sign Date:	Not reported
Mgmt Method Type Code:	H141

ASTORIA GENERATING GOWANNUS GEN STATION (Continued) **S103827416**

Document ID:	Not reported
Manifest Status:	Not reported
Trans1 State ID:	NYR000062166
Trans2 State ID:	Not reported
Generator Ship Date:	2011-10-13
Trans1 Recv Date:	2011-10-13
Trans2 Recv Date:	Not reported
TSD Site Recv Date:	2011-10-13
Part A Recv Date:	Not reported
Part B Recv Date:	Not reported
Generator EPA ID:	NYD981182215
Trans1 EPA ID:	Not reported
Trans2 EPA ID:	Not reported
TSDF ID:	PAD085690592
Waste Code:	Not reported
Quantity:	18.0
Units:	T - Tons
Number of Containers:	1.0
Container Type:	CM - Metal boxes, cases, roll-offs
Handling Method:	T Chemical, physical, or biological treatment.
Specific Gravity:	1.0
Year:	2011
Manifest Tracking Num:	005109622JJK
Import Ind:	N
Export Ind:	N
Discr Quantity Ind:	N
Discr Type Ind:	N
Discr Residue Ind:	N
Discr Partial Reject Ind:	N
Discr Full Reject Ind:	N
Manifest Ref Num:	Not reported
Alt Fac RCRA Id:	Not reported
Alt Fac Sign Date:	Not reported
Mgmt Method Type Code:	H111

Document ID:	Not reported
Manifest Status:	Not reported
Trans1 State ID:	NJD080631369
Trans2 State ID:	NJD054126164
Generator Ship Date:	2011-01-14
Trans1 Recv Date:	2011-01-14
Trans2 Recv Date:	2011-01-21
TSD Site Recv Date:	2011-01-27
Part A Recv Date:	Not reported
Part B Recv Date:	Not reported
Generator EPA ID:	NYD981182215
Trans1 EPA ID:	Not reported
Trans2 EPA ID:	Not reported
TSDF ID:	TXD000838896
Waste Code:	Not reported
Quantity:	40.0
Units:	P - Pounds
Number of Containers:	1.0
Container Type:	DF - Fiberboard or plastic drums (glass)
Handling Method:	B Incineration, heat recovery, burning.
Specific Gravity:	1.0

ASTORIA GENERATING GOWANNUS GEN STATION (Continued) **S103827416**

Year:	2011
Manifest Tracking Num:	000519094VES
Import Ind:	N
Export Ind:	N
Discr Quantity Ind:	N
Discr Type Ind:	N
Discr Residue Ind:	N
Discr Partial Reject Ind:	N
Discr Full Reject Ind:	N
Manifest Ref Num:	Not reported
Alt Fac RCRA Id:	Not reported
Alt Fac Sign Date:	Not reported
Mgmt Method Type Code:	H141

Document ID:	Not reported
Manifest Status:	Not reported
Trans1 State ID:	NJD080631369
Trans2 State ID:	NJD054126164
Generator Ship Date:	2011-02-03
Trans1 Recv Date:	2011-02-03
Trans2 Recv Date:	2011-02-11
TSD Site Recv Date:	2011-02-17
Part A Recv Date:	Not reported
Part B Recv Date:	Not reported
Generator EPA ID:	NYD981182215
Trans1 EPA ID:	Not reported
Trans2 EPA ID:	Not reported
TSDF ID:	TXD000838896
Waste Code:	Not reported
Quantity:	50.0
Units:	P - Pounds
Number of Containers:	1.0
Container Type:	DM - Metal drums, barrels
Handling Method:	B Incineration, heat recovery, burning.
Specific Gravity:	1.0
Year:	2011
Manifest Tracking Num:	000519140VES
Import Ind:	N
Export Ind:	N
Discr Quantity Ind:	N
Discr Type Ind:	N
Discr Residue Ind:	N
Discr Partial Reject Ind:	N
Discr Full Reject Ind:	N
Manifest Ref Num:	Not reported
Alt Fac RCRA Id:	Not reported
Alt Fac Sign Date:	Not reported
Mgmt Method Type Code:	H141

Document ID:	Not reported
Manifest Status:	Not reported
Trans1 State ID:	NYD006982359
Trans2 State ID:	Not reported
Generator Ship Date:	2012-02-14
Trans1 Recv Date:	2012-02-14

ASTORIA GENERATING GOWANNUS GEN STATION (Continued) **S103827416**

Trans2 Recv Date:	Not reported
TSD Site Recv Date:	2012-02-15
Part A Recv Date:	Not reported
Part B Recv Date:	Not reported
Generator EPA ID:	NYD981182215
Trans1 EPA ID:	Not reported
Trans2 EPA ID:	Not reported
TSDF ID:	NYD077444263
Waste Code:	Not reported
Quantity:	3.0
Units:	K - Kilograms (2.2 pounds)
Number of Containers:	1.0
Container Type:	DF - Fiberboard or plastic drums (glass)
Handling Method:	B Incineration, heat recovery, burning.
Specific Gravity:	1.0
Year:	2012
Manifest Tracking Num:	003203240FLE
Import Ind:	N
Export Ind:	N
Discr Quantity Ind:	N
Discr Type Ind:	N
Discr Residue Ind:	N
Discr Partial Reject Ind:	N
Discr Full Reject Ind:	N
Manifest Ref Num:	Not reported
Alt Fac RCRA Id:	Not reported
Alt Fac Sign Date:	Not reported
Mgmt Method Type Code:	H141

Document ID:	Not reported
Manifest Status:	Not reported
Trans1 State ID:	NYD006982359
Trans2 State ID:	Not reported
Generator Ship Date:	2012-04-25
Trans1 Recv Date:	2012-04-25
Trans2 Recv Date:	Not reported
TSD Site Recv Date:	2012-04-26
Part A Recv Date:	Not reported
Part B Recv Date:	Not reported
Generator EPA ID:	NYD981182215
Trans1 EPA ID:	Not reported
Trans2 EPA ID:	Not reported
TSDF ID:	NYD077444263
Waste Code:	Not reported
Quantity:	5.0
Units:	K - Kilograms (2.2 pounds)
Number of Containers:	1.0
Container Type:	DF - Fiberboard or plastic drums (glass)
Handling Method:	B Incineration, heat recovery, burning.
Specific Gravity:	1.0
Year:	2012
Manifest Tracking Num:	003203861FLE
Import Ind:	N
Export Ind:	N
Discr Quantity Ind:	N
Discr Type Ind:	N

ASTORIA GENERATING GOWANNUS GEN STATION (Continued) **S103827416**

Discr Residue Ind:	N
Discr Partial Reject Ind:	N
Discr Full Reject Ind:	N
Manifest Ref Num:	Not reported
Alt Fac RCRA Id:	Not reported
Alt Fac Sign Date:	Not reported
Mgmt Method Type Code:	H141

Document ID:	Not reported
Manifest Status:	Not reported
Trans1 State ID:	NYD006982359
Trans2 State ID:	Not reported
Generator Ship Date:	2012-01-11
Trans1 Recv Date:	2012-01-11
Trans2 Recv Date:	Not reported
TSD Site Recv Date:	2012-01-12
Part A Recv Date:	Not reported
Part B Recv Date:	Not reported
Generator EPA ID:	NYD981182215
Trans1 EPA ID:	Not reported
Trans2 EPA ID:	Not reported
TSDF ID:	NYD077444263
Waste Code:	Not reported
Quantity:	1.0
Units:	K - Kilograms (2.2 pounds)
Number of Containers:	1.0
Container Type:	DF - Fiberboard or plastic drums (glass)
Handling Method:	B Incineration, heat recovery, burning.
Specific Gravity:	1.0
Year:	2012
Manifest Tracking Num:	003207306FLE
Import Ind:	N
Export Ind:	N
Discr Quantity Ind:	N
Discr Type Ind:	N
Discr Residue Ind:	N
Discr Partial Reject Ind:	N
Discr Full Reject Ind:	N
Manifest Ref Num:	Not reported
Alt Fac RCRA Id:	Not reported
Alt Fac Sign Date:	Not reported
Mgmt Method Type Code:	H141

Document ID:	Not reported
Manifest Status:	Not reported
Trans1 State ID:	NYD006982359
Trans2 State ID:	Not reported
Generator Ship Date:	2012-06-15
Trans1 Recv Date:	2012-06-15
Trans2 Recv Date:	Not reported
TSD Site Recv Date:	2012-06-18
Part A Recv Date:	Not reported
Part B Recv Date:	Not reported
Generator EPA ID:	NYD981182215
Trans1 EPA ID:	Not reported

ASTORIA GENERATING GOWANNUS GEN STATION (Continued) **S103827416**

Trans2 EPA ID:	Not reported
TSDF ID:	NYD980593636
Waste Code:	Not reported
Quantity:	5.0
Units:	K - Kilograms (2.2 pounds)
Number of Containers:	1.0
Container Type:	DF - Fiberboard or plastic drums (glass)
Handling Method:	L Landfill.
Specific Gravity:	1.0
Year:	2012
Manifest Tracking Num:	003207017FLE
Import Ind:	N
Export Ind:	N
Discr Quantity Ind:	N
Discr Type Ind:	N
Discr Residue Ind:	N
Discr Partial Reject Ind:	N
Discr Full Reject Ind:	N
Manifest Ref Num:	Not reported
Alt Fac RCRA Id:	Not reported
Alt Fac Sign Date:	Not reported
Mgmt Method Type Code:	H141

Document ID:	Not reported
Manifest Status:	Not reported
Trans1 State ID:	NYD006982359
Trans2 State ID:	Not reported
Generator Ship Date:	2012-02-14
Trans1 Recv Date:	2012-02-14
Trans2 Recv Date:	Not reported
TSD Site Recv Date:	2012-02-15
Part A Recv Date:	Not reported
Part B Recv Date:	Not reported
Generator EPA ID:	NYD981182215
Trans1 EPA ID:	Not reported
Trans2 EPA ID:	Not reported
TSDF ID:	NYD077444263
Waste Code:	Not reported
Quantity:	3.0
Units:	K - Kilograms (2.2 pounds)
Number of Containers:	1.0
Container Type:	DF - Fiberboard or plastic drums (glass)
Handling Method:	B Incineration, heat recovery, burning.
Specific Gravity:	1.0
Year:	2012
Manifest Tracking Num:	003203240FLE
Import Ind:	N
Export Ind:	N
Discr Quantity Ind:	N
Discr Type Ind:	N
Discr Residue Ind:	N
Discr Partial Reject Ind:	N
Discr Full Reject Ind:	N
Manifest Ref Num:	Not reported
Alt Fac RCRA Id:	Not reported
Alt Fac Sign Date:	Not reported

ASTORIA GENERATING GOWANNUS GEN STATION (Continued) **S103827416**

Mgmt Method Type Code:	H141

Document ID:	Not reported
Manifest Status:	Not reported
Trans1 State ID:	NYD006982359
Trans2 State ID:	Not reported
Generator Ship Date:	2012-04-25
Trans1 Recv Date:	2012-04-25
Trans2 Recv Date:	Not reported
TSD Site Recv Date:	2012-04-26
Part A Recv Date:	Not reported
Part B Recv Date:	Not reported
Generator EPA ID:	NYD981182215
Trans1 EPA ID:	Not reported
Trans2 EPA ID:	Not reported
TSDF ID:	NYD077444263
Waste Code:	Not reported
Quantity:	5.0
Units:	K - Kilograms (2.2 pounds)
Number of Containers:	1.0
Container Type:	DF - Fiberboard or plastic drums (glass)
Handling Method:	B Incineration, heat recovery, burning.
Specific Gravity:	1.0
Year:	2012
Manifest Tracking Num:	003203861FLE
Import Ind:	N
Export Ind:	N
Discr Quantity Ind:	N
Discr Type Ind:	N
Discr Residue Ind:	N
Discr Partial Reject Ind:	N
Discr Full Reject Ind:	N
Manifest Ref Num:	Not reported
Alt Fac RCRA Id:	Not reported
Alt Fac Sign Date:	Not reported
Mgmt Method Type Code:	H141

Document ID:	Not reported
Manifest Status:	Not reported
Trans1 State ID:	NYD006982359
Trans2 State ID:	Not reported
Generator Ship Date:	2012-01-11
Trans1 Recv Date:	2012-01-11
Trans2 Recv Date:	Not reported
TSD Site Recv Date:	2012-01-12
Part A Recv Date:	Not reported
Part B Recv Date:	Not reported
Generator EPA ID:	NYD981182215
Trans1 EPA ID:	Not reported
Trans2 EPA ID:	Not reported
TSDF ID:	NYD077444263
Waste Code:	Not reported
Quantity:	1.0
Units:	K - Kilograms (2.2 pounds)
Number of Containers:	1.0

ASTORIA GENERATING GOWANNUS GEN STATION (Continued) **S103827416**

Container Type:	DF - Fiberboard or plastic drums (glass)
Handling Method:	B Incineration, heat recovery, burning.
Specific Gravity:	1.0
Year:	2012
Manifest Tracking Num:	003207306FLE
Import Ind:	N
Export Ind:	N
Discr Quantity Ind:	N
Discr Type Ind:	N
Discr Residue Ind:	N
Discr Partial Reject Ind:	N
Discr Full Reject Ind:	N
Manifest Ref Num:	Not reported
Alt Fac RCRA Id:	Not reported
Alt Fac Sign Date:	Not reported
Mgmt Method Type Code:	H141

Click this hyperlink while viewing on your computer to access
45 additional NY_MANIFEST: record(s) in the EDR Site Report.

SPILLS:

Facility ID:	9106129
Facility Type:	ER
DER Facility ID:	189675
Site ID:	201108
DEC Region:	2
Spill Date:	9/7/1991
Spill Number/Closed Date:	9106129 / 3/30/1995
Spill Cause:	Equipment Failure
Spill Class:	Known release with minimal potential for fire or hazard. DEC Response. Willing Responsible Party. Corrective action taken.
SWIS:	2401
Investigator:	KSTANG
Referred To:	Not reported
Reported to Dept:	9/7/1991
CID:	Not reported
Water Affected:	Not reported
Spill Source:	Vessel
Spill Notifier:	Responsible Party
Cleanup Ceased:	3/30/1995
Cleanup Meets Std:	True
Last Inspection:	Not reported
Recommended Penalty:	False
UST Trust:	False
Remediation Phase:	0
Date Entered In Computer:	9/10/1991
Spill Record Last Update:	5/18/2004
Spiller Name:	Not reported
Spiller Company:	CON ED
Spiller Address:	Not reported
Spiller City,St,Zip:	NY
Spiller Company:	999
Contact Name:	Not reported
Contact Phone:	Not reported
DEC Memo:	Prior to Sept, 2004 data translation this spill Lead_DEC Field was "TANG"
Remarks:	BARGE FUEL LINE LEAKING.

ASTORIA GENERATING GOWANNUS GEN STATION (Continued) **S103827416**

Material:

Site ID:	201108
Operable Unit ID:	956629
Operable Unit:	01
Material ID:	421865
Material Code:	0001A
Material Name:	#2 Fuel Oil
Case No.:	Not reported
Material FA:	Petroleum
Quantity:	-1
Units:	Gallons
Recovered:	No
Resource Affected:	Not reported
Oxygenate:	False

Tank Test:

Facility ID:	9607073
Facility Type:	ER
DER Facility ID:	189675
Site ID:	114771
DEC Region:	2
Spill Date:	9/4/1996
Spill Number/Closed Date:	9607073 / 8/14/2001
Spill Cause:	Equipment Failure
Spill Class:	Known release with minimal potential for fire or hazard. DEC Response. Willing Responsible Party. Corrective action taken.
SWIS:	2401
Investigator:	JHOCONNE
Referred To:	Not reported
Reported to Dept:	9/4/1996
CID:	349
Water Affected:	Not reported
Spill Source:	Commercial/Industrial
Spill Notifier:	Responsible Party
Cleanup Ceased:	Not reported
Cleanup Meets Std:	False
Last Inspection:	Not reported
Recommended Penalty:	False
UST Trust:	False
Remediation Phase:	0
Date Entered In Computer:	9/4/1996
Spill Record Last Update:	10/29/2001
Spiller Name:	JOE DEVOTI
Spiller Company:	CON ED
Spiller Address:	4 IRVING PLACE
Spiller City,St,Zip:	MANHATTAN, NY 10003
Spiller Company:	001
Contact Name:	MR BRYAN
Contact Phone:	(212) 580-5425
DEC Memo:	Prior to Sept, 2004 data translation this spill Lead_DEC Field was "O'CONNELL"Con Ed Notes:9/5/96 5" oil line feeder 41T gate valve ground level leaking 1 drop per day. Placed pads under leak and wrapped pads around valve. Underground Transmissions on site and will repair, sample, and cleanup.DEC Inspector Notes:7/31/01 As per visual

ASTORIA GENERATING GOWANNUS GEN STATION (Continued) **S103827416**

	inspection, equipment was found wrapped in pads and bagged. Pete Sudol(Substation Operations EH&S) indicated that it is in for repair. Foley requested a Maximo tag be placed on the valve. Foley also asked that the valve be monitored. Sudol indicated that the valve was found with one drip hanging off valve. Bluestone appeared clean. Foley told Joe Susco (EH&S Manager of SSO) that DEC would close this spill if Con Ed would monitor valve until permanent repairs were made.
Remarks:	PACKING GLAND LEAKED - BLUESTONE ONLY

Material:

Site ID:	114771
Operable Unit ID:	1038222
Operable Unit:	01
Material ID:	346338
Material Code:	0541A
Material Name:	DIELECTRIC FLUID
Case No.:	Not reported
Material FA:	Petroleum
Quantity:	1
Units:	Gallons
Recovered:	Yes
Resource Affected:	Not reported
Oxygenate:	False

Tank Test:

Facility ID:	0105849
Facility Type:	ER
DER Facility ID:	189675
Site ID:	201103
DEC Region:	2
Spill Date:	8/31/2001
Spill Number/Closed Date:	0105849 / 5/6/2002
Spill Cause:	Unknown
Spill Class:	Known release with minimal potential for fire or hazard. DEC Response. Willing Responsible Party. Corrective action taken.
SWIS:	2401
Investigator:	JHOCONNE
Referred To:	Not reported
Reported to Dept:	8/31/2001
CID:	390
Water Affected:	Not reported
Spill Source:	Unknown
Spill Notifier:	Local Agency
Cleanup Ceased:	Not reported
Cleanup Meets Std:	False
Last Inspection:	Not reported
Recommended Penalty:	False
UST Trust:	False
Remediation Phase:	0
Date Entered In Computer:	8/31/2001
Spill Record Last Update:	5/6/2002
Spiller Name:	UNKNOWN
Spiller Company:	UNKNOWN
Spiller Address:	UNKNOWN
Spiller City,St,Zip:	UNKNOWN, NY

ASTORIA GENERATING GOWANNUS GEN STATION (Continued) **S103827416**

Spiller Company:	999
Contact Name:	STEVE ROMERO
Contact Phone:	(212) 580-6763
DEC Memo:	Prior to Sept, 2004 data translation this spill Lead_DEC Field was "O'CONNELL"reference spill #0111289
Remarks:	1 OZ UNK OIL ON 200 GALS OF WATER - SAMPLE WILL BE TAKEN - CLEAN UP PENDING LAB RESULTSCON ED #139228NO - SEWERS/WATERWAYS/SMOKE/FIRE/PRIVATE PROPERTY

Material:

Site ID:	201103
Operable Unit ID:	844212
Operable Unit:	01
Material ID:	530739
Material Code:	0066A
Material Name:	UNKNOWN PETROLEUM
Case No.:	Not reported
Material FA:	Petroleum
Quantity:	0
Units:	Gallons
Recovered:	No
Resource Affected:	Not reported
Oxygenate:	False

Tank Test:

Facility ID:	9407017
Facility Type:	ER
DER Facility ID:	189675
Site ID:	201110
DEC Region:	2
Spill Date:	8/24/1994
Spill Number/Closed Date:	9407017 / 8/24/1994
Spill Cause:	Other
Spill Class:	Not reported
SWIS:	2401
Investigator:	CAENGELH
Referred To:	Not reported
Reported to Dept:	8/24/1994
CID:	Not reported
Water Affected:	Not reported
Spill Source:	Commercial/Industrial
Spill Notifier:	Affected Persons
Cleanup Ceased:	8/24/1994
Cleanup Meets Std:	True
Last Inspection:	Not reported
Recommended Penalty:	False
UST Trust:	False
Remediation Phase:	0
Date Entered In Computer:	10/21/1994
Spill Record Last Update:	6/16/1998
Spiller Name:	Not reported
Spiller Company:	CON ED
Spiller Address:	Not reported
Spiller City,St,Zip:	NY
Spiller Company:	999

ASTORIA GENERATING GOWANNUS GEN STATION (Continued) **S103827416**

Contact Name:	Not reported
Contact Phone:	Not reported
DEC Memo:	Prior to Sept, 2004 data translation this spill Lead_DEC Field was "ENGLEHARDT"03/29/95: CON ED SUBMITTED REMEDIATION CERTIFICATION AS PER REQUIREMENTS OF CONSENT ORDER.
Remarks:	OF UNIT 2-2. CONTAINED IN TURBINE COMPARTMENT ENCLOSURE-ABSORBENTS THERE- NO PCB INVOLVED.

Material:

Site ID:	201110
Operable Unit ID:	1004438
Operable Unit:	01
Material ID:	380039
Material Code:	0066A
Material Name:	UNKNOWN PETROLEUM
Case No.:	Not reported
Material FA:	Petroleum
Quantity:	5
Units:	Gallons
Recovered:	No
Resource Affected:	Not reported
Oxygenate:	False
Site ID:	201110
Operable Unit ID:	1004438
Operable Unit:	01
Material ID:	380038
Material Code:	0013
Material Name:	Lube Oil
Case No.:	Not reported
Material FA:	Petroleum
Quantity:	0
Units:	Pounds
Recovered:	No
Resource Affected:	Not reported
Oxygenate:	False

Tank Test:

Facility ID:	9606295
Facility Type:	ER
DER Facility ID:	189675
Site ID:	114770
DEC Region:	2
Spill Date:	8/15/1996
Spill Number/Closed Date:	9606295 / 8/2/2001
Spill Cause:	Equipment Failure
Spill Class:	Known release with minimal potential for fire or hazard. DEC Response. Willing Responsible Party. Corrective action taken.
SWIS:	2401
Investigator:	JHOCONNE
Referred To:	Not reported
Reported to Dept:	8/15/1996
CID:	349
Water Affected:	Not reported
Spill Source:	Commercial/Industrial
Spill Notifier:	Responsible Party

ASTORIA GENERATING GOWANNUS GEN STATION (Continued) **S103827416**

Cleanup Ceased:	Not reported
Cleanup Meets Std:	False
Last Inspection:	Not reported
Recommended Penalty:	False
UST Trust:	False
Remediation Phase:	0
Date Entered In Computer:	8/15/1996
Spill Record Last Update:	10/29/2001
Spiller Name:	JOE DEVOTI
Spiller Company:	GOWANUS SUB STATION
Spiller Address:	27TH ST & 3RD AV
Spiller City,St,Zip:	BROOKLYN, NY
Spiller Company:	001
Contact Name:	JOE DEVOTI
Contact Phone:	(212) 580-6763
DEC Memo:	Prior to Sept, 2004 data translation this spill Lead_DEC Field was "O'CONNELL"Con Ed Notes:8/15/96 On inspection of feeders, noticed a small amount of oil on ground. About 6oz on bluestone. Location is feeder 42T A phase 1" union below stantion. Placed absorbant pads below leak on ground. Leak rate is approx 5 drops/day.DEC Inspector Notes:7/31/01 Foley inspected area and found no leaks. Appeared to be clean.
Remarks:	LEAK IN UNIT - BLUE STONE ONLY - CLEAN UP IN PROGRESS - AMOUNT SPILLED IS 6 OZ

Material:

Site ID:	114770
Operable Unit ID:	1037285
Operable Unit:	01
Material ID:	345555
Material Code:	0541A
Material Name:	DIELECTRIC FLUID
Case No.:	Not reported
Material FA:	Petroleum
Quantity:	1
Units:	Gallons
Recovered:	Yes
Resource Affected:	Not reported
Oxygenate:	False

Tank Test:

Click this hyperlink while viewing on your computer to access additional NY_SPILL: detail in the EDR Site Report.

AK339 **CARCRAFT COLLISION WORKS INC** **RCRA NonGen / NLR** **1000180714**
SSW **232 42ND ST** **FINDS** **NYD017381849**
1/8-1/4 **BROOKLYN, NY 11232** **NY MANIFEST**
0.163 mi.
862 ft. **Site 3 of 12 in cluster AK**

Relative:
Higher

Actual:
21 ft.

RCRA NonGen / NLR:

Date form received by agency:	01/01/2007
Facility name:	CARCRAFT COLLISION WORKS INC
Facility address:	232 42ND ST BROOKLYN, NY 112322814
EPA ID:	NYD017381849

CARCRAFT COLLISION WORKS INC (Continued) **1000180714**

Mailing address:	42ND ST BROOKLYN, NY 11232
Contact:	Not reported
Contact address:	42ND ST BROOKLYN, NY 11232
Contact country:	US
Contact telephone:	Not reported
Contact email:	Not reported
EPA Region:	02
Classification:	Non-Generator
Description:	Handler: Non-Generators do not presently generate hazardous waste

Owner/Operator Summary:

Owner/operator name:	STEVE PESCE
Owner/operator address:	NOT REQUIRED NOT REQUIRED, WY 99999
Owner/operator country:	US
Owner/operator telephone:	(212) 555-1212
Legal status:	Private
Owner/Operator Type:	Owner
Owner/Op start date:	Not reported
Owner/Op end date:	Not reported

Owner/operator name:	STEVE PESCE
Owner/operator address:	NOT REQUIRED NOT REQUIRED, WY 99999
Owner/operator country:	US
Owner/operator telephone:	(212) 555-1212
Legal status:	Private
Owner/Operator Type:	Operator
Owner/Op start date:	Not reported
Owner/Op end date:	Not reported

Handler Activities Summary:

U.S. importer of hazardous waste:	No
Mixed waste (haz. and radioactive):	No
Recycler of hazardous waste:	No
Transporter of hazardous waste:	No
Treater, storer or disposer of HW:	No
Underground injection activity:	No
On-site burner exemption:	No
Furnace exemption:	No
Used oil fuel burner:	No
Used oil processor:	No
User oil refiner:	No
Used oil fuel marketer to burner:	No
Used oil Specification marketer:	No
Used oil transfer facility:	No
Used oil transporter:	No

Historical Generators:

Date form received by agency:	01/01/2006
Facility name:	CARCRAFT COLLISION WORKS INC
Classification:	Not a generator, verified

Date form received by agency:	07/08/1999

CARCRAFT COLLISION WORKS INC (Continued) **1000180714**

Facility name: CARCRAFT COLLISION WORKS INC
Classification: Not a generator, verified

Date form received by agency: 08/04/1986
Facility name: CARCRAFT COLLISION WORKS INC
Classification: Large Quantity Generator

Violation Status: No violations found

FINDS:

Registry ID: 110004350700

Environmental Interest/Information System

AFS (Aerometric Information Retrieval System (AIRS) Facility Subsystem) replaces the former Compliance Data System (CDS), the National Emission Data System (NEDS), and the Storage and Retrieval of Aerometric Data (SAROAD). AIRS is the national repository for information concerning airborne pollution in the United States. AFS is used to track emissions and compliance data from industrial plants. AFS data are utilized by states to prepare State Implementation Plans to comply with regulatory programs and by EPA as an input for the estimation of total national emissions. AFS is undergoing a major redesign to support facility operating permits required under Title V of the Clean Air Act.

RCRAInfo is a national information system that supports the Resource Conservation and Recovery Act (RCRA) program through the tracking of events and activities related to facilities that generate, transport, and treat, store, or dispose of hazardous waste. RCRAInfo allows RCRA program staff to track the notification, permit, compliance, and corrective action activities required under RCRA.

FIS (New York - Facility Information System) is New York's Department of Environmental Conservation (DEC) information system for tracking environmental facility information found across the State.

NY MANIFEST:
EPA ID: NYD017381849
Country: USA
Mailing Name: CARCRAFT COLLISION WORKS INC
Mailing Contact: CARCRAFT COLLISION WORKS INC
Mailing Address: 232 42ND AVENUE
Mailing Address 2: Not reported
Mailing City: BROOKLYN
Mailing State: NY
Mailing Zip: 11232
Mailing Zip4: Not reported
Mailing Country: USA
Mailing Phone: 718-788-6803

Document ID: NJA0229752
Manifest Status: Completed copy
Trans1 State ID: NJDEPS-10
Trans2 State ID: Not reported

CARCRAFT COLLISION WORKS INC (Continued) **1000180714**

Generator Ship Date:	860929
Trans1 Recv Date:	860929
Trans2 Recv Date:	Not reported
TSD Site Recv Date:	860929
Part A Recv Date:	861006
Part B Recv Date:	861006
Generator EPA ID:	NYD017381849
Trans1 EPA ID:	NJD980787147
Trans2 EPA ID:	Not reported
TSDF ID:	NJD002454544
Waste Code:	D001 - NON-LISTED IGNITABLE WASTES
Quantity:	00150
Units:	G - Gallons (liquids only)* (8.3 pounds)
Number of Containers:	001
Container Type:	TT - Cargo tank, tank trucks
Handling Method:	R Material recovery of more than 75 percent of the total material.
Specific Gravity:	100
Year:	86

Document ID:	NJA0283625
Manifest Status:	Completed copy
Trans1 State ID:	NJDEPS-10
Trans2 State ID:	Not reported
Generator Ship Date:	870602
Trans1 Recv Date:	870602
Trans2 Recv Date:	Not reported
TSD Site Recv Date:	870602
Part A Recv Date:	870612
Part B Recv Date:	870610
Generator EPA ID:	NYD017381849
Trans1 EPA ID:	NJD980787147
Trans2 EPA ID:	Not reported
TSDF ID:	NJD002454544
Waste Code:	D001 - NON-LISTED IGNITABLE WASTES
Quantity:	00085
Units:	G - Gallons (liquids only)* (8.3 pounds)
Number of Containers:	001
Container Type:	TT - Cargo tank, tank trucks
Handling Method:	R Material recovery of more than 75 percent of the total material.
Specific Gravity:	100
Year:	87

Document ID:	NJA0298200
Manifest Status:	Completed copy
Trans1 State ID:	NJDEPS-10
Trans2 State ID:	Not reported
Generator Ship Date:	870728
Trans1 Recv Date:	870728
Trans2 Recv Date:	Not reported
TSD Site Recv Date:	870728
Part A Recv Date:	870731
Part B Recv Date:	870805
Generator EPA ID:	NYD017381849
Trans1 EPA ID:	NJD980787147
Trans2 EPA ID:	Not reported

CARCRAFT COLLISION WORKS INC (Continued) **1000180714**

TSDF ID:	NJD002454544
Waste Code:	D001 - NON-LISTED IGNITABLE WASTES
Quantity:	00065
Units:	G - Gallons (liquids only)* (8.3 pounds)
Number of Containers:	001
Container Type:	TT - Cargo tank, tank trucks
Handling Method:	T Chemical, physical, or biological treatment.
Specific Gravity:	100
Year:	87

Document ID:	NJA0386193
Manifest Status:	Completed after the designated time period for a TSDF to get a copy to the DEC
Trans1 State ID:	NJDEPS-10
Trans2 State ID:	Not reported
Generator Ship Date:	880418
Trans1 Recv Date:	880418
Trans2 Recv Date:	Not reported
TSD Site Recv Date:	880419
Part A Recv Date:	880607
Part B Recv Date:	880427
Generator EPA ID:	NYD017381849
Trans1 EPA ID:	NJD980787147
Trans2 EPA ID:	Not reported
TSDF ID:	NJD002454544
Waste Code:	F005 - UNKNOWN
Quantity:	00090
Units:	G - Gallons (liquids only)* (8.3 pounds)
Number of Containers:	001
Container Type:	TT - Cargo tank, tank trucks
Handling Method:	B Incineration, heat recovery, burning.
Specific Gravity:	100
Year:	88

Document ID:	NJA0133551
Manifest Status:	Completed copy
Trans1 State ID:	DECAL#201
Trans2 State ID:	Not reported
Generator Ship Date:	870224
Trans1 Recv Date:	870224
Trans2 Recv Date:	Not reported
TSD Site Recv Date:	870225
Part A Recv Date:	870306
Part B Recv Date:	870305
Generator EPA ID:	NYD017381849
Trans1 EPA ID:	NJD980787147
Trans2 EPA ID:	Not reported
TSDF ID:	NJD002454544
Waste Code:	D001 - NON-LISTED IGNITABLE WASTES
Quantity:	00110
Units:	G - Gallons (liquids only)* (8.3 pounds)
Number of Containers:	001
Container Type:	TT - Cargo tank, tank trucks
Handling Method:	R Material recovery of more than 75 percent of the total material.
Specific Gravity:	100
Year:	87

CARCRAFT COLLISION WORKS INC (Continued) **1000180714**

Document ID:	NJA0381485
Manifest Status:	Completed copy
Trans1 State ID:	NJDEPS-10
Trans2 State ID:	Not reported
Generator Ship Date:	880111
Trans1 Recv Date:	880111
Trans2 Recv Date:	Not reported
TSD Site Recv Date:	880111
Part A Recv Date:	880120
Part B Recv Date:	880119
Generator EPA ID:	NYD017381849
Trans1 EPA ID:	NJD980787147
Trans2 EPA ID:	Not reported
TSDF ID:	NJD002454544
Waste Code:	F005 - UNKNOWN
Quantity:	00153
Units:	G - Gallons (liquids only)* (8.3 pounds)
Number of Containers:	001
Container Type:	TT - Cargo tank, tank trucks
Handling Method:	B Incineration, heat recovery, burning.
Specific Gravity:	100
Year:	88

Document ID:	NJA0297632
Manifest Status:	Completed after the designated time period for a TSDF to get a copy to the DEC
Trans1 State ID:	NJDEPS-10
Trans2 State ID:	Not reported
Generator Ship Date:	880712
Trans1 Recv Date:	880712
Trans2 Recv Date:	Not reported
TSD Site Recv Date:	880712
Part A Recv Date:	880818
Part B Recv Date:	880721
Generator EPA ID:	NYD017381849
Trans1 EPA ID:	NJD980787147
Trans2 EPA ID:	Not reported
TSDF ID:	NJD002454544
Waste Code:	F005 - UNKNOWN
Quantity:	00075
Units:	G - Gallons (liquids only)* (8.3 pounds)
Number of Containers:	001
Container Type:	TT - Cargo tank, tank trucks
Handling Method:	R Material recovery of more than 75 percent of the total material.
Specific Gravity:	100
Year:	88

Document ID:	NJA0522418
Manifest Status:	Completed copy
Trans1 State ID:	NJDEPS103
Trans2 State ID:	Not reported
Generator Ship Date:	881011
Trans1 Recv Date:	881011
Trans2 Recv Date:	Not reported
TSD Site Recv Date:	881011
Part A Recv Date:	881014

CARCRAFT COLLISION WORKS INC (Continued) **1000180714**

Part B Recv Date:	881020
Generator EPA ID:	NYD017381849
Trans1 EPA ID:	NJD980787147
Trans2 EPA ID:	Not reported
TSDF ID:	NJD002454544
Waste Code:	F005 - UNKNOWN
Quantity:	00085
Units:	G - Gallons (liquids only)* (8.3 pounds)
Number of Containers:	001
Container Type:	TT - Cargo tank, tank trucks
Handling Method:	R Material recovery of more than 75 percent of the total material.
Specific Gravity:	100
Year:	88

Document ID:	NJA0619625
Manifest Status:	Completed copy
Trans1 State ID:	NJDEPS103
Trans2 State ID:	Not reported
Generator Ship Date:	890307
Trans1 Recv Date:	890307
Trans2 Recv Date:	Not reported
TSD Site Recv Date:	890307
Part A Recv Date:	890313
Part B Recv Date:	890316
Generator EPA ID:	NYD017381849
Trans1 EPA ID:	NJD980787147
Trans2 EPA ID:	Not reported
TSDF ID:	NJD002454544
Waste Code:	F005 - UNKNOWN
Quantity:	00070
Units:	G - Gallons (liquids only)* (8.3 pounds)
Number of Containers:	001
Container Type:	TT - Cargo tank, tank trucks
Handling Method:	R Material recovery of more than 75 percent of the total material.
Specific Gravity:	100
Year:	89

Document ID:	NJA0627974
Manifest Status:	Completed copy
Trans1 State ID:	NJDEPS103
Trans2 State ID:	Not reported
Generator Ship Date:	890516
Trans1 Recv Date:	890516
Trans2 Recv Date:	Not reported
TSD Site Recv Date:	890516
Part A Recv Date:	890602
Part B Recv Date:	890525
Generator EPA ID:	NYD017381849
Trans1 EPA ID:	NJD980787147
Trans2 EPA ID:	Not reported
TSDF ID:	NJD002454544
Waste Code:	F005 - UNKNOWN
Quantity:	00085
Units:	G - Gallons (liquids only)* (8.3 pounds)
Number of Containers:	001

CARCRAFT COLLISION WORKS INC (Continued) **1000180714**

Container Type:	TT - Cargo tank, tank trucks
Handling Method:	T Chemical, physical, or biological treatment.
Specific Gravity:	100
Year:	89

Document ID:	NJA0628642
Manifest Status:	Completed copy
Trans1 State ID:	000000000
Trans2 State ID:	000000000
Generator Ship Date:	890822
Trans1 Recv Date:	890822
Trans2 Recv Date:	Not reported
TSD Site Recv Date:	890822
Part A Recv Date:	890828
Part B Recv Date:	890828
Generator EPA ID:	NYD017381849
Trans1 EPA ID:	NJD980787147
Trans2 EPA ID:	Not reported
TSDF ID:	NJD002454544
Waste Code:	F005 - UNKNOWN
Quantity:	00115
Units:	G - Gallons (liquids only)* (8.3 pounds)
Number of Containers:	001
Container Type:	TT - Cargo tank, tank trucks
Handling Method:	R Material recovery of more than 75 percent of the total material.
Specific Gravity:	100
Year:	89

Document ID:	NJA0629282
Manifest Status:	Completed copy
Trans1 State ID:	000000000
Trans2 State ID:	000000000
Generator Ship Date:	891115
Trans1 Recv Date:	891115
Trans2 Recv Date:	Not reported
TSD Site Recv Date:	891116
Part A Recv Date:	891124
Part B Recv Date:	891121
Generator EPA ID:	NYD017381849
Trans1 EPA ID:	NJD980787147
Trans2 EPA ID:	Not reported
TSDF ID:	NJD002454544
Waste Code:	F005 - UNKNOWN
Quantity:	00090
Units:	G - Gallons (liquids only)* (8.3 pounds)
Number of Containers:	001
Container Type:	TT - Cargo tank, tank trucks
Handling Method:	R Material recovery of more than 75 percent of the total material.
Specific Gravity:	100
Year:	89

Document ID:	NJA0841212
Manifest Status:	Completed after the designated time period for a TSDF to get a copy to the DEC
Trans1 State ID:	000000000

CARCRAFT COLLISION WORKS INC (Continued) **1000180714**

Trans2 State ID:	000000000
Generator Ship Date:	900221
Trans1 Recv Date:	900221
Trans2 Recv Date:	Not reported
TSD Site Recv Date:	900221
Part A Recv Date:	900322
Part B Recv Date:	900307
Generator EPA ID:	NYD017381849
Trans1 EPA ID:	NJD980787147
Trans2 EPA ID:	Not reported
TSDF ID:	NJD002454544
Waste Code:	F005 - UNKNOWN
Quantity:	00120
Units:	G - Gallons (liquids only)* (8.3 pounds)
Number of Containers:	001
Container Type:	TT - Cargo tank, tank trucks
Handling Method:	R Material recovery of more than 75 percent of the total material.
Specific Gravity:	100
Year:	90

AI340 **AGUANA SUBSTATION** **NY Spills** **S106126351**
ENE **104-27 STREET** **N/A**
1/8-1/4 **BROOKLYN, NY**
0.164 mi.
866 ft. **Site 8 of 32 in cluster AI**

Relative:
Higher

Actual:
9 ft.

SPILLS:

Facility ID:	0308367
Facility Type:	ER
DER Facility ID:	147708
Site ID:	175738
DEC Region:	2
Spill Date:	11/7/2003
Spill Number/Closed Date:	0308367 / Not Reported
Spill Cause:	Equipment Failure
Spill Class:	Known release with minimal potential for fire or hazard. DEC Response. Willing Responsible Party. Corrective action taken.
SWIS:	2401
Investigator:	JMOCONNE
Referred To:	SSO
Reported to Dept:	11/7/2003
CID:	365
Water Affected:	Not reported
Spill Source:	Commercial/Industrial
Spill Notifier:	Responsible Party
Cleanup Ceased:	Not reported
Cleanup Meets Std:	False
Last Inspection:	Not reported
Recommended Penalty:	False
UST Trust:	False
Remediation Phase:	1
Date Entered In Computer:	11/7/2003
Spill Record Last Update:	8/5/2013
Spiller Name:	CALLER
Spiller Company:	CON EDISON
Spiller Address:	128 WEST END AVENUE
Spiller City,St,Zip:	MANHATTAN, NY
Spiller Company:	001

AGUANA SUBSTATION (Continued) **S106126351**

Contact Name: Not reported
Contact Phone: Not reported
DEC Memo: Prior to Sept, 2004 data translation this spill Lead_DEC Field was "RODRIGUEZ"6/21/10 - changed Lead DEC to JMOCONNE (JOC)
Remarks: NON PCB - TRANSFORMER #2 LEAKED 5 GAL ONTO BLUE STONE - REF #151048

Material:
Site ID: 175738
Operable Unit ID: 874624
Operable Unit: 01
Material ID: 501877
Material Code: 0541A
Material Name: DIELECTRIC FLUID
Case No.: Not reported
Material FA: Petroleum
Quantity: 5
Units: Gallons
Recovered: No
Resource Affected: Not reported
Oxygenate: False

Tank Test:

AE341 **SPILL NUMBER 9903726** **NY Spills** **S104649239**
East **122-30TH ST** **N/A**
1/8-1/4 **BROOKLYN, NY**
0.166 mi.
875 ft. **Site 13 of 13 in cluster AE**

Relative:
Higher

Actual:
14 ft.

SPILLS:
Facility ID: 9903726
Facility Type: ER
DER Facility ID: 77665
Site ID: 84447
DEC Region: 2
Spill Date: 6/30/1999
Spill Number/Closed Date: 9903726 / 8/6/1999
Spill Cause: Equipment Failure
Spill Class: Known release with minimal potential for fire or hazard. DEC Response. Willing Responsible Party. Corrective action taken.
SWIS: 2401
Investigator: CAENGELH
Referred To: Not reported
Reported to Dept: 6/30/1999
CID: 207
Water Affected: Not reported
Spill Source: Commercial Vehicle
Spill Notifier: Citizen
Cleanup Ceased: Not reported
Cleanup Meets Std: False
Last Inspection: Not reported
Recommended Penalty: False
UST Trust: False
Remediation Phase: 0
Date Entered In Computer: 6/30/1999
Spill Record Last Update: 8/6/1999
Spiller Name: Not reported

SPILL NUMBER 9903726 (Continued) **S104649239**

Spiller Company:	BLOON PACKING CORP
Spiller Address:	129 30TH ST
Spiller City,St,Zip:	BROOKLYN, NY 11232-
Spiller Company:	001
Contact Name:	CALLER
Contact Phone:	Not reported
DEC Memo:	Prior to Sept, 2004 data translation this spill Lead_DEC Field was "ENGELHARDT"Spoke to spiller and RP. Spill cleaned by RP.
Remarks:	VEH FROM THE ABOVE CO LEAKED PRODUCT - SOME GETTING IN SEWERNO CLEANUP AS YET

Material:

Site ID:	84447
Operable Unit ID:	1078266
Operable Unit:	01
Material ID:	303633
Material Code:	0021
Material Name:	Transmission Fluid
Case No.:	Not reported
Material FA:	Petroleum
Quantity:	5
Units:	Gallons
Recovered:	No
Resource Affected:	Not reported
Oxygenate:	False
Site ID:	84447
Operable Unit ID:	1078266
Operable Unit:	01
Material ID:	303632
Material Code:	0015
Material Name:	Motor Oil
Case No.:	Not reported
Material FA:	Petroleum
Quantity:	5
Units:	Gallons
Recovered:	No
Resource Affected:	Not reported
Oxygenate:	False

Tank Test:

AC342 **276 A 41ST ST/BKLYN** **NY Spills** **S102145144**
South **276 A 41ST STREET** **N/A**
1/8-1/4 **NEW YORK CITY, NY**
0.166 mi.
877 ft. **Site 3 of 8 in cluster AC**

Relative:
Higher

Actual:
23 ft.

SPILLS:

Facility ID:	8804937
Facility Type:	ER
DER Facility ID:	179934
Site ID:	217341
DEC Region:	2
Spill Date:	9/6/1988
Spill Number/Closed Date:	8804937 / 9/12/1988
Spill Cause:	Deliberate
Spill Class:	Not reported

276 A 41ST ST/BKLYN (Continued) **S102145144**

SWIS:	2401
Investigator:	WEBLEY
Referred To:	Not reported
Reported to Dept:	9/6/1988
CID:	Not reported
Water Affected:	Not reported
Spill Source:	Private Dwelling
Spill Notifier:	Citizen
Cleanup Ceased:	9/12/1988
Cleanup Meets Std:	True
Last Inspection:	Not reported
Recommended Penalty:	False
UST Trust:	False
Remediation Phase:	0
Date Entered In Computer:	9/8/1988
Spill Record Last Update:	10/3/1988
Spiller Name:	Not reported
Spiller Company:	BERNARD UTHURRALT/LANDLOR
Spiller Address:	Not reported
Spiller City,St,Zip:	ZZ
Spiller Company:	001
Contact Name:	Not reported
Contact Phone:	Not reported
DEC Memo:	Not reported
Remarks:	LANDLORD SPRAYING AT WILL, PUDDLES OF MATERIAL CAUSING STAINS ON WALL,NOXIOUS ODOR.

Material:

Tank Test:

AL343 **CON EDISON** **RCRA NonGen / NLR** **1010326664**
ENE **3RD AVE 83 FEET S OF 28 ST** **NY MANIFEST** **NYP004142386**
1/8-1/4 **BROOKLYN, NY 11218**
0.167 mi.
884 ft. **Site 1 of 10 in cluster AL**

Relative:
Higher

Actual:
11 ft.

RCRA NonGen / NLR:

Date form received by agency:	11/17/2006
Facility name:	CON EDISON
Facility address:	3RD AVE 83 FEET S OF 28 ST BROOKLYN, NY 11218
EPA ID:	NYP004142386
Mailing address:	4 IRVING PL, RM 828 NEW YORK, NY 10003
Contact:	MICHAEL D'AGOSTINO
Contact address:	4 IRVING PL, RM 828 NEW YORK, NY 10003
Contact country:	US
Contact telephone:	(212) 580-8383
Contact email:	Not reported
EPA Region:	02
Classification:	Non-Generator
Description:	Handler: Non-Generators do not presently generate hazardous waste

Handler Activities Summary:

CON EDISON (Continued) **1010326664**

U.S. importer of hazardous waste:	No
Mixed waste (haz. and radioactive):	No
Recycler of hazardous waste:	No
Transporter of hazardous waste:	No
Treater, storer or disposer of HW:	No
Underground injection activity:	No
On-site burner exemption:	No
Furnace exemption:	No
Used oil fuel burner:	No
Used oil processor:	No
User oil refiner:	No
Used oil fuel marketer to burner:	No
Used oil Specification marketer:	No
Used oil transfer facility:	No
Used oil transporter:	No

Historical Generators:

Date form received by agency:	11/16/2006
Facility name:	CON EDISON
Classification:	Not a generator, verified
Date form received by agency:	11/15/2006
Facility name:	CON EDISON
Classification:	Unverified
Violation Status:	No violations found

NY MANIFEST:

EPA ID:	NYP004142386
Country:	USA
Mailing Name:	CONSOLIDATED EDISON
Mailing Contact:	FRANKLIN MURRAY
Mailing Address:	4 IRVING PLACE RM 828
Mailing Address 2:	Not reported
Mailing City:	NEW YORK
Mailing State:	NY
Mailing Zip:	10003
Mailing Zip4:	Not reported
Mailing Country:	USA
Mailing Phone:	212-360-2808
Document ID:	NYE1321947
Manifest Status:	Not reported
Trans1 State ID:	NYD006982359
Trans2 State ID:	Not reported
Generator Ship Date:	05/26/2006
Trans1 Recv Date:	05/26/2006
Trans2 Recv Date:	Not reported
TSD Site Recv Date:	05/30/2006
Part A Recv Date:	Not reported
Part B Recv Date:	Not reported
Generator EPA ID:	NYP004142386
Trans1 EPA ID:	69526JR
Trans2 EPA ID:	Not reported
TSDF ID:	NYD077444263
Waste Code:	B007 - OTHER MISCELLANEOUS PCB WASTES

CON EDISON (Continued) **1010326664**

Quantity:	00028
Units:	K - Kilograms (2.2 pounds)
Number of Containers:	001
Container Type:	DM - Metal drums, barrels
Handling Method:	L Landfill.
Specific Gravity:	00.08
Year:	2006

Document ID:	NYE1575495
Manifest Status:	Not reported
Trans1 State ID:	NYD006982359
Trans2 State ID:	Not reported
Generator Ship Date:	05/24/2006
Trans1 Recv Date:	05/24/2006
Trans2 Recv Date:	Not reported
TSD Site Recv Date:	05/26/2006
Part A Recv Date:	Not reported
Part B Recv Date:	Not reported
Generator EPA ID:	NYP004142386
Trans1 EPA ID:	69526JR
Trans2 EPA ID:	Not reported
TSDF ID:	NYD077444263
Waste Code:	B007 - OTHER MISCELLANEOUS PCB WASTES
Quantity:	00041
Units:	K - Kilograms (2.2 pounds)
Number of Containers:	001
Container Type:	DM - Metal drums, barrels
Handling Method:	L Landfill.
Specific Gravity:	00.08
Year:	2006

AK344 **EDR US Hist Auto Stat** **1015356332**
SSW **242 42ND ST** **N/A**
1/8-1/4 **BROOKLYN, NY 11232**
0.168 mi.
887 ft. **Site 4 of 12 in cluster AK**

Relative:
Higher

Actual:
21 ft.

EDR Historical Auto Stations:

Name:	JIMMYS AUTO SERVICE CORP
Year:	2009
Address:	242 42ND ST

Name:	JIMMYS AUTO SERVICE CORP
Year:	2011
Address:	242 42ND ST

Name:	JIMMYS AUTOMOBILE SERVICE CORPORATIO
Year:	2012
Address:	242 42ND ST

AK345 SSW 1/8-1/4 0.168 mi. 887 ft. | **SERVICE BOX #48383**
242 42ND ST
BROOKLYN, NY

Site 5 of 12 in cluster AK

NY Spills | **S103575078**
N/A

Relative: Higher

Actual: 21 ft.

SPILLS:

Facility ID:	9811132
Facility Type:	ER
DER Facility ID:	165032
Site ID:	198294
DEC Region:	2
Spill Date:	12/4/1998
Spill Number/Closed Date:	9811132 / 8/18/2009
Spill Cause:	Unknown
Spill Class:	Known release with minimal potential for fire or hazard. DEC Response. Willing Responsible Party. Corrective action taken.
SWIS:	2401
Investigator:	JMKRIMGO
Referred To:	Not reported
Reported to Dept:	12/4/1998
CID:	252
Water Affected:	Not reported
Spill Source:	Commercial/Industrial
Spill Notifier:	Other
Cleanup Ceased:	Not reported
Cleanup Meets Std:	False
Last Inspection:	Not reported
Recommended Penalty:	False
UST Trust:	False
Remediation Phase:	0
Date Entered In Computer:	12/4/1998
Spill Record Last Update:	8/18/2009
Spiller Name:	UNKNOWN
Spiller Company:	UNKNOWN
Spiller Address:	UNKNOWN
Spiller City,St,Zip:	UNKNOWN, NY
Spiller Company:	999
Contact Name:	FRANK MASSERIA
Contact Phone:	(212) 580-6763
DEC Memo:	08/18/09 - See eDocs for Con Ed report detailing cleanup and closure.Prior to Sept, 2004 data translation this spill Lead_DEC Field was "O'CONNELL"E2MIS NOTES 121703J .EGAN #29990 OS I&A SERVICE REPORTS IN SB48383 B/L #242-44 42 ST HE FOUND 1 OZ (UNDIAPERABL SHEEN) UNKNOWN OIL ON 2QUARTS WATER. HOLE CONTAINED AND NO SEWERS OR WATERWAYS AFFECTED. LIQUID SAMPLE TAKEN (4-6 HRS PRIORITY SAMPLE RESULTS) AND E.S.TAG #11682 WAS PLACED. CIG MASSERIA NOTIFIED 1110 HRS LAZ #04425LAB RESULT RECEIVED 12/4/98 - 1635. 98-13434. <1.0 PPM. TJ - 50495UPDATE: 12/7/98 - 1710K. QUEST - 55475 - ENV. OPS., REPORTS <1.0 PPM CLEANUP COMPLETE WITH SLIX AND TAG #11682 REMOVED. INCIDENT IS CLOSED. TJ - 50495
Remarks:	1 OUNCE OF UNK MATERIAL SPILLED INTO SERVICE BOX-SAMPLE TAKENCLEANUP TO FOLLOW AFTER RESULTS ARE BACK IN. CON ED #121703

Material:

Site ID:	198294
Operable Unit ID:	1068524
Operable Unit:	01
Material ID:	314986
Material Code:	0064A

SERVICE BOX #48383 (Continued) **S103575078**

Material Name:	UNKNOWN MATERIAL
Case No.:	Not reported
Material FA:	Other
Quantity:	0
Units:	Gallons
Recovered:	No
Resource Affected:	Not reported
Oxygenate:	False

Tank Test:

AL346 **OILY SOIL IN EXCAVATION AT MH 66767** **NY Spills** **S108297405**
ENE **3RD AVENUE & 28TH STREET** **N/A**
1/8-1/4 **BROOKLYN, NY**
0.168 mi.
888 ft. **Site 2 of 10 in cluster AL**

Relative:
Higher

Actual:
11 ft.

SPILLS:

Facility ID:	0611311
Facility Type:	ER
DER Facility ID:	325531
Site ID:	375930
DEC Region:	2
Spill Date:	1/11/2007
Spill Number/Closed Date:	0611311 / 3/16/2007
Spill Cause:	Unknown
Spill Class:	Known release with minimal potential for fire or hazard. DEC Response. Willing Responsible Party. Corrective action taken.
SWIS:	2401
Investigator:	GDBREEN
Referred To:	Not reported
Reported to Dept:	1/11/2007
CID:	444
Water Affected:	Not reported
Spill Source:	Institutional, Educational, Gov., Other
Spill Notifier:	Responsible Party
Cleanup Ceased:	Not reported
Cleanup Meets Std:	False
Last Inspection:	Not reported
Recommended Penalty:	False
UST Trust:	False
Remediation Phase:	0
Date Entered In Computer:	1/11/2007
Spill Record Last Update:	3/15/2007
Spiller Name:	ERTS
Spiller Company:	CON EDISON
Spiller Address:	3RD AVE/28TH STREET
Spiller City,St,Zip:	BROOKLYN, NY
Spiller Company:	999
Contact Name:	ERTS
Contact Phone:	(212) 580-8383
DEC Memo:	03/16/07 - See e-docs for Con Ed report detailing cleanup and closure.204028. see eDocs
Remarks:	FOUND WHILE DIGGING BY MANHOLE: ALSO ON GRASS: CONED # 204028

Material:

Site ID:	375930

OILY SOIL IN EXCAVATION AT MH 66767 (Continued) **S108297405**

Operable Unit ID:	1133546
Operable Unit:	01
Material ID:	2123355
Material Code:	0066A
Material Name:	UNKNOWN PETROLEUM
Case No.:	Not reported
Material FA:	Petroleum
Quantity:	5
Units:	Gallons
Recovered:	No
Resource Affected:	Not reported
Oxygenate:	False

Tank Test:

AL347 **MANHOLE 66767** **NY Spills** **S106970645**
ENE **28TH STAND 3RD AVE** **N/A**
1/8-1/4 **BROOKLYN, NY**
0.168 mi.
888 ft. **Site 3 of 10 in cluster AL**

Relative:
Higher

Actual:
11 ft.

SPILLS:

Facility ID:	0501656
Facility Type:	ER
DER Facility ID:	292152
Site ID:	345893
DEC Region:	2
Spill Date:	5/10/2005
Spill Number/Closed Date:	0501656 / 7/20/2005
Spill Cause:	Unknown
Spill Class:	Known release with minimal potential for fire or hazard. DEC Response. Willing Responsible Party. Corrective action taken.
SWIS:	2401
Investigator:	JHOCONNE
Referred To:	Not reported
Reported to Dept:	5/10/2005
CID:	75
Water Affected:	Not reported
Spill Source:	Unknown
Spill Notifier:	Responsible Party
Cleanup Ceased:	Not reported
Cleanup Meets Std:	False
Last Inspection:	Not reported
Recommended Penalty:	False
UST Trust:	False
Remediation Phase:	0
Date Entered In Computer:	5/12/2005
Spill Record Last Update:	7/20/2005
Spiller Name:	Not reported
Spiller Company:	MANHOLE 66767
Spiller Address:	28TH STAND 3RD AVE
Spiller City,St,Zip:	BROOKLYN, NY
Spiller Company:	001
Contact Name:	Not reported
Contact Phone:	Not reported
DEC Memo:	e2mis no. 158516:5/10/2005 14:00 HRS A. BONCORAGLIO # 00404 MTCE SVCS

MANHOLE 66767 (Continued) **S106970645**

REPORTS FINDING APPROX 1/2 GAL OF UNKNOWN OIL ON APPROX 500 GAL OF WATER IN M66767. THE SOURCE AND CAUSE OF THE SPILL IS UNKNOWN. THE EXISTENCE OF ANY SEWER CONNECTIONS, SUMPS, OR DRAINS COULD NOT BE VERIFIED AT THIS TIME. ENV STOP TAG#37212 WAS PLACED AND ONE LIQUID SAMPLE TAKEN ON E PRIORITY FOR PCB ANALYSIS ON CHAIN OF CUSTODY# EE04454. CLEANUP IS PENDING LAB RESULT.May 10, 2005 8:44 PMLab Sequence Number: 05-04335-001Analysis indicates the presence of a substance similar to a dielectric fluid.May 10, 2005 9:51 PMLab Sequence Number: 05-04334-001 TOTAL PCB 140 ppm.PCB Concentration (PPM) -140 PPM. OIL ID SAMPLING. Was the spill contained to the Manhole-YESWere sewers or waterways affected-NO. REPAIR ACTIVITIES - NONE.Oil removed/recovered -CORP TRNS 5/11/05Surfaces power washed-POWER WASHED BY ALLSTATE. Other cleanup activities (specify) -POWER WASHES 5/11/0505/11/05-ALLSTATE -NJA 5206151 ->50 PCB LIQUID -225 -K5/11/05-ALLSTATE -02-004543 ->50 PCB SOLIDS -181 -KIs cleanup acceptable-YESDate Cleanup was complete-5/11/05Time Cleanup was complete-1510. FORM COMPLETED BY: S. WALKER 11210Responsible Department:-MAINTENANCE AND CONSTRUCTION SERVICESM. Pillig, 86856, 5/13/05Structure in middle of street. Small amount of oil on a lot of water. ID's as dielectric fluid. PCB = 140 ppm. Source unknown. Nothing to repair. cleanup performed. Closed 7-20-05. George Breen

Remarks: 1/2 gal unk oil onto 500 gals water in the manhole-all containec withnin that space-

Material:

Site ID:	345893
Operable Unit ID:	1103615
Operable Unit:	01
Material ID:	583837
Material Code:	0066A
Material Name:	UNKNOWN PETROLEUM
Case No.:	Not reported
Material FA:	Petroleum
Quantity:	1
Units:	Gallons
Recovered:	No
Resource Affected:	Not reported
Oxygenate:	False

Tank Test:

AI348 **UNKNOWN-RECHECK** **NY Spills** **S110752134**
ENE **127 27TH STREET** **N/A**
1/8-1/4 **BROOKLYN, NY**
0.169 mi.
890 ft. **Site 9 of 32 in cluster AI**

Relative:
Higher

Actual:
10 ft.

SPILLS:

Facility ID:	1011377
Facility Type:	ER
DER Facility ID:	400079
Site ID:	445237
DEC Region:	2
Spill Date:	2/14/2011
Spill Number/Closed Date:	1011377 / 5/19/2011
Spill Cause:	Unknown
Spill Class:	No spill occured. No DEC Response. No corrective action required.

UNKNOWN-RECHECK (Continued) **S110752134**

SWIS:	2401
Investigator:	RWAUSTIN
Referred To:	Not reported
Reported to Dept:	2/14/2011
CID:	Not reported
Water Affected:	Not reported
Spill Source:	Commercial/Industrial
Spill Notifier:	Responsible Party
Cleanup Ceased:	Not reported
Cleanup Meets Std:	False
Last Inspection:	Not reported
Recommended Penalty:	False
UST Trust:	False
Remediation Phase:	0
Date Entered In Computer:	2/14/2011
Spill Record Last Update:	5/19/2011
Spiller Name:	Not reported
Spiller Company:	UNKNOWN AT THIS TIME
Spiller Address:	Not reported
Spiller City,St,Zip:	NY
Spiller Company:	999
Contact Name:	ERT
Contact Phone:	(212) 580-8383
DEC Memo:	5/19/11 - Austin - Lab analysis was not able to confirm that the materail found in the excavation was in fact a petroleum product - Con Ed contained and cleaned up the spill - See eDocs files for more detailed information - closed - end
Remarks:	0957 THE CALLER ADVISED DISPATCH THE SPILL WAS DISCOVERED IN AN ESCAVATION JOB. SOIL HAS BEEN IMPACTED. THE CLEAN UP IS PENDING SAMPLE RESULTS.

Material:

Site ID:	445237
Operable Unit ID:	1195458
Operable Unit:	01
Material ID:	2191610
Material Code:	0064A
Material Name:	UNKNOWN MATERIAL
Case No.:	Not reported
Material FA:	Other
Quantity:	1
Units:	Gallons
Recovered:	Not reported
Resource Affected:	Not reported
Oxygenate:	False

Tank Test:

AI349 **V & J IMPORTS INC** **FINDS** **1005776941**
ENE **127 27TH ST** **N/A**
1/8-1/4 **BROOKLYN, NY**
0.169 mi.
890 ft. **Site 10 of 32 in cluster AI**

Relative:
Higher

Actual:
10 ft.

FINDS:

Registry ID: 110010764100

Environmental Interest/Information System

NCDB (National Compliance Data Base) supports implementation of the Federal Insecticide, Fungicide, and Rodenticide Act (FIFRA) and the Toxic Substances Control Act (TSCA). The system tracks inspections in regions and states with cooperative agreements, enforcement actions, and settlements.

ICIS (Integrated Compliance Information System) is the Integrated Compliance Information System and provides a database that, when complete, will contain integrated Enforcement and Compliance information across most of EPA's programs. The vision for ICIS is to replace EPA's independent databases that contain Enforcement data with a single repository for that information. Currently, ICIS contains all Federal Administrative and Judicial enforcement actions. This information is maintained in ICIS by EPA in the Regional offices and it Headquarters. A future release of ICIS will replace the Permit Compliance System (PCS) which supports the NPDES and will integrate that information with Federal actions already in the system. ICIS also has the capability to track other activities occurring in the Region that support Compliance and Enforcement programs. These include; Incident Tracking, Compliance Assistance, and Compliance Monitoring.

AI350 **V&J IMPORT, INC** **FTTS** **1007564892**
ENE **127 27TH ST** **HIST FTTS** **N/A**
1/8-1/4 **BROOKLYN, NY 11232**
0.169 mi.
890 ft. **Site 11 of 32 in cluster AI**

Relative:
Higher

Actual:
10 ft.

FTTS:

Case Number:	Not reported
Docket Number:	F-02-2002-5205
Complaint Issue Date:	11/20/01
Abatement Amount:	0.0000
Proposed Penalty:	5500.0000
Final Assessment:	1850.0000
Final Order Date:	02/21/02
Close Date:	/ /
Violations(s):	Sold or distributed a pesticide NOT REGISTERED under section 3 or was CANCELLED or SUSPENDED.

FTTS INSP:

Inspection Number:	2001040510236 1
Region:	02
Inspection Date:	04/05/01
Inspector:	T. MASTERS
Violation occurred:	Yes
Investigation Type:	Specific Product Review
Investigation Reason:	For Cause, Government

V&J IMPORT, INC (Continued) **1007564892**

Legislation Code: FIFRA
Facility Function: Distributor

HIST FTTS:
Case Number: Not reported
Docket Number: F-02-2002-5205
Complaint Issue Date: 11/20/2001
Abatement Amount: 0.0000
Proposed Penalty: 5500.0000
Final Assessment: 1850.0000
Final Order Date: 02/21/2002
Close Date: / /
Violations(s): Sold or distributed a pesticide NOT REGISTERED under section 3 or was CANCELLED or SUSPENDED.

HIST FTTS INSP:
Inspection Number: 2001040510236 1
Region: 02
Inspection Date: Not reported
Inspector: T. MASTERS
Violation occurred: Yes
Investigation Type: Specific Product Review
Investigation Reason: For Cause, Government
Legislation Code: FIFRA
Facility Function: Distributor

AI351 **V & J IMPORTS INC** **ICIS** **1011577502**
ENE **127 27TH ST BROOKLYN NY 11232** **N/A**
1/8-1/4 **BROOKLYN, NY 11232**
0.170 mi.
895 ft. **Site 12 of 32 in cluster AI**

Relative:
Higher

Actual:
10 ft.

ICIS:
Enforcement Action ID: 02-2002-5205
FRS ID: 110010764100
Program ID: FRS 110010764100
Action Name: V&J INC
Facility Name: V & J IMPORTS INC
Facility Address: 127 27TH ST BROOKLYN NY 11232
BROOKLYN, New York 11232
Enforcement Action Type: FIFRA 14A Action For Penalty
Facility County: Kings
EPA Region #: 2

Enforcement Action ID: 02-2002-5205
FRS ID: 110010764100
Program ID: NCDB I02#2001040510236 1
Action Name: V&J INC
Facility Name: V&J IMPORT, INC
Facility Address: 127 27TH ST BROOKLYN NY 11232
BROOKLYN, New York 11232
Enforcement Action Type: FIFRA 14A Action For Penalty
Facility County: Kings
EPA Region #: 2

V & J IMPORTS INC (Continued) **1011577502**

Enforcement Action ID:	02-2002-5205
FRS ID:	110010764100
Program ID:	NCDB D02#F-02-2002-5205
Action Name:	V&J INC
Facility Name:	V&J IMPORT, INC
Facility Address:	127 27TH ST BROOKLYN NY 11232 BROOKLYN, New York 11232
Enforcement Action Type:	FIFRA 14A Action For Penalty
Facility County:	Kings
EPA Region #:	2

Program ID:	FRS 110010764100
Facility Name:	V & J IMPORTS INC
Address:	127 27TH ST
Tribal Indicator:	N
Fed Facility:	Not reported
NAIC Code:	Not reported
SIC Code:	2879
Latitude:	40.660696
Longitude:	-74.001434

Program ID:	FRS 110010764100
Facility Name:	V & J IMPORTS INC
Address:	127 27TH ST
Tribal Indicator:	N
Fed Facility:	Not reported
NAIC Code:	Not reported
SIC Code:	5023
Latitude:	40.660696
Longitude:	-74.001434

Program ID:	NCDB D02#F-02-2002-5205
Facility Name:	V & J IMPORTS INC
Address:	127 27TH ST
Tribal Indicator:	N
Fed Facility:	Not reported
NAIC Code:	Not reported
SIC Code:	2879
Latitude:	40.660696
Longitude:	-74.001434

Program ID:	NCDB D02#F-02-2002-5205
Facility Name:	V & J IMPORTS INC
Address:	127 27TH ST
Tribal Indicator:	N
Fed Facility:	Not reported
NAIC Code:	Not reported
SIC Code:	5023
Latitude:	40.660696
Longitude:	-74.001434

Program ID:	NCDB I02#2001040510236 1
Facility Name:	V & J IMPORTS INC
Address:	127 27TH ST
Tribal Indicator:	N
Fed Facility:	Not reported

V & J IMPORTS INC (Continued) **1011577502**

NAIC Code: Not reported
SIC Code: 2879
Latitude: 40.660696
Longitude: -74.001434

Program ID: NCDB I02#2001040510236 1
Facility Name: V & J IMPORTS INC
Address: 127 27TH ST
Tribal Indicator: N
Fed Facility: Not reported
NAIC Code: Not reported
SIC Code: 5023
Latitude: 40.660696
Longitude: -74.001434

AH352 **A-ONE CAR & TRUCK AUTO REPAIR** **NY AST** **A100292934**
ESE **891 3RD AVENUE** **N/A**
1/8-1/4 **BROOKLYN, NY 11232**
0.170 mi.
900 ft. **Site 10 of 15 in cluster AH**

Relative:
Higher

Actual:
14 ft.

AST:
Region: STATE
DEC Region: 2
Site Status: Active
Facility Id: 2-610159
Program Type: PBS
UTM X: 584154.10410999996
UTM Y: 4501160.1641499996
Expiration Date: 2016/03/22
Site Type: Other

Affiliation Records:
Site Id: 361430
Affiliation Type: Facility Owner
Company Name: WONG KYI HTWE
Contact Type: OWNER
Contact Name: NONG, KYI, HTNE
Address1: 6665 COLONIAL RD 1H
Address2: Not reported
City: BROOKLYN
State: NY
Zip Code: 11220
Country Code: 001
Phone: (718) 491-0047
EMail: Not reported
Fax Number: Not reported
Modified By: BVCAMPBE
Date Last Modified: 1/25/2011

Site Id: 361430
Affiliation Type: Mail Contact
Company Name: A-ONE CAR & TRUCK AUTO REPAIR
Contact Type: Not reported
Contact Name: Not reported
Address1: 891 THIRD AVENUE
Address2: Not reported
City: BROOKLYN

A-ONE CAR & TRUCK AUTO REPAIR (Continued) **A100292934**

State:	NY
Zip Code:	11232
Country Code:	001
Phone:	(718) 965-1135
EMail:	Not reported
Fax Number:	Not reported
Modified By:	NRLOMBAR
Date Last Modified:	3/22/2006

Site Id:	361430
Affiliation Type:	On-Site Operator
Company Name:	A-ONE CAR & TRUCK AUTO REPAIR
Contact Type:	Not reported
Contact Name:	WONG KYI HTWE
Address1:	Not reported
Address2:	Not reported
City:	Not reported
State:	NN
Zip Code:	Not reported
Country Code:	001
Phone:	(718) 965-1135
EMail:	Not reported
Fax Number:	Not reported
Modified By:	BVCAMPBE
Date Last Modified:	1/25/2011

Site Id:	361430
Affiliation Type:	Emergency Contact
Company Name:	NONG KYI-HTNE
Contact Type:	Not reported
Contact Name:	EDDIE LOPEZ
Address1:	Not reported
Address2:	Not reported
City:	Not reported
State:	NN
Zip Code:	Not reported
Country Code:	001
Phone:	(718) 768-5291
EMail:	Not reported
Fax Number:	Not reported
Modified By:	NRLOMBAR
Date Last Modified:	3/22/2006

Tank Info:

Tank Number:	001
Tank Id:	210638
Material Code:	0022
Common Name of Substance:	Waste Oil/Used Oil

Equipment Records:

	K01 - Spill Prevention - Catch Basin
Tank Location:	2
Tank Type:	Steel/Carbon Steel/Iron
Tank Status:	In Service
Pipe Model:	Not reported

A-ONE CAR & TRUCK AUTO REPAIR (Continued) **A100292934**

Install Date:	01/01/2005
Capacity Gallons:	500
Tightness Test Method:	NN
Date Test:	Not reported
Next Test Date:	Not reported
Date Tank Closed:	Not reported
Register:	True
Modified By:	BVCAMPBE
Last Modified:	01/25/2011
Material Name:	Waste Oil/Used Oil

AH353 **EDR US Hist Auto Stat** **1015664031**
ESE **891 3RD AVE** **N/A**
1/8-1/4 **BROOKLYN, NY 11232**
0.170 mi.
900 ft. **Site 11 of 15 in cluster AH**

Relative:
Higher

Actual:
14 ft.

EDR Historical Auto Stations:

Name:	THUNDER AUTO CENTER INCORPORATED
Year:	1999
Address:	891 3RD AVE
Name:	THUNDER AUTO CENTER INCORPORATED
Year:	2000
Address:	891 3RD AVE
Name:	THUNDER AUTO CTR INC
Year:	2001
Address:	891 3RD AVE
Name:	THUNDER AUTO CTR INC
Year:	2002
Address:	891 3RD AVE
Name:	THUNDER AUTO CTR INC
Year:	2003
Address:	891 3RD AVE
Name:	A1 CAR & TRUCK AUTO REPAIR INC
Year:	2005
Address:	891 3RD AVE
Name:	A1 CAR & TRUCK AUTO REPAIR INC
Year:	2006
Address:	891 3RD AVE
Name:	A1 CAR & TRUCK AUTO REPAIR INC
Year:	2007
Address:	891 3RD AVE
Name:	A 1 CAR & TRUCK AUTO REPAIR INC
Year:	2008
Address:	891 3RD AVE
Name:	A1 CAR & TRUCK AUTO REPAIR INC
Year:	2009
Address:	891 3RD AVE

(Continued) **1015664031**

Name: A1 CAR & TRUCK AUTO REPAIR
Year: 2010
Address: 891 3RD AVE

Name: A1 CAR & TRUCK AUTO REPAIR INC
Year: 2011
Address: 891 3RD AVE

Name: A1 CAR & TRUCK AUTO REPAIR INC
Year: 2012
Address: 891 3RD AVE

AK354 **EDR US Hist Auto Stat** **1015360633**
SSW **248 42ND ST** **N/A**
1/8-1/4 **BROOKLYN, NY 11232**
0.171 mi.
905 ft. **Site 6 of 12 in cluster AK**

Relative:
Higher

Actual:
22 ft.

EDR Historical Auto Stations:
Name: JIMMYS AUTO REPAIR
Year: 2003
Address: 248 42ND ST

Name: JIMMYS AUTO REPAIR
Year: 2007
Address: 248 42ND ST

Name: JIMMYS AUTO REPAIR
Year: 2008
Address: 248 42ND ST

Name: JIMMYS AUTO SVC CTR
Year: 2010
Address: 248 42ND ST

AK355 **JIMMY'S AUTO SERVICE CORP** **FINDS** **1016356396**
SSW **248 42ND ST** **N/A**
1/8-1/4 **BROOKLYN, NY**
0.171 mi.
905 ft. **Site 7 of 12 in cluster AK**

Relative:
Higher

Actual:
22 ft.

FINDS:

Registry ID: 110042151435

Environmental Interest/Information System
FIS (New York - Facility Information System) is New York's Department of Environmental Conservation (DEC) information system for tracking environmental facility information found across the State.

AH356 ESE 1/8-1/4 0.171 mi. 905 ft.

FRIENDLY STAR FUEL INC.
889 THIRD AVENUE
BROOKLYN, NY 11232

NY UST **U003128209**
NY HIST UST **N/A**

Site 12 of 15 in cluster AH

Relative: Higher

Actual: 14 ft.

UST:

Id/Status:	2-600483 / Active
Program Type:	PBS
Region:	STATE
DEC Region:	2
Expiration Date:	2016/12/11
UTM X:	584178.40582999995
UTM Y:	4501144.0861
Site Type:	Retail Gasoline Sales

Affiliation Records:

Site Id:	22464
Affiliation Type:	Mail Contact
Company Name:	FRIENDLY STAR FUEL INC.
Contact Type:	Not reported
Contact Name:	GURPAL CHEEMA
Address1:	889 THIRD AVENUE
Address2:	Not reported
City:	BROOKLYN
State:	NY
Zip Code:	11232
Country Code:	001
Phone:	(718) 369-8801
EMail:	Not reported
Fax Number:	Not reported
Modified By:	NRLOMBAR
Date Last Modified:	6/26/2012

Site Id:	22464
Affiliation Type:	Facility Owner
Company Name:	GURPAL CHEEMA
Contact Type:	OWNER
Contact Name:	GURPAL CHEEMA
Address1:	916 LAWRENCE CT
Address2:	Not reported
City:	NORTH WOODMERE
State:	NY
Zip Code:	11581
Country Code:	001
Phone:	(516) 792-3996
EMail:	Not reported
Fax Number:	Not reported
Modified By:	NRLOMBAR
Date Last Modified:	6/26/2012

Site Id:	22464
Affiliation Type:	On-Site Operator
Company Name:	FRIENDLY STAR FUEL INC.
Contact Type:	Not reported
Contact Name:	DHARMPAL
Address1:	Not reported
Address2:	Not reported
City:	Not reported
State:	NN

FRIENDLY STAR FUEL INC. (Continued) **U003128209**

Zip Code:	Not reported
Country Code:	001
Phone:	(718) 369-8801
EMail:	Not reported
Fax Number:	Not reported
Modified By:	NRLOMBAR
Date Last Modified:	7/6/2012

Site Id:	22464
Affiliation Type:	Emergency Contact
Company Name:	GURPAL CHEEMA
Contact Type:	Not reported
Contact Name:	GURPAL CHEEMA
Address1:	Not reported
Address2:	Not reported
City:	Not reported
State:	NN
Zip Code:	Not reported
Country Code:	999
Phone:	(516) 792-3996
EMail:	Not reported
Fax Number:	Not reported
Modified By:	NRLOMBAR
Date Last Modified:	7/6/2012

Tank Info:

Tank Number:	001
Tank ID:	42812
Tank Status:	Closed - Removed
Material Name:	Closed - Removed
Capacity Gallons:	550
Install Date:	Not reported
Date Tank Closed:	06/01/1995
Registered:	True
Tank Location:	Underground
Tank Type:	Steel/carbon steel
Material Code:	0009
Common Name of Substance:	Gasoline

Tightness Test Method:	NN
Date Test:	Not reported
Next Test Date:	Not reported
Pipe Model:	Not reported
Modified By:	TRANSLAT
Last Modified:	03/04/2004

Equipment Records:

D01 - Pipe Type - Steel/Carbon Steel/Iron
B01 - Tank External Protection - Painted/Asphalt Coating
F01 - Pipe External Protection - Painted/Asphalt Coating
I01 - Overfill - Float Vent Valve
A01 - Tank Internal Protection - Epoxy Liner
J00 - Dispenser - None
C02 - Pipe Location - Underground/On-ground
H01 - Tank Leak Detection - Interstitial - Electronic Monitoring
G04 - Tank Secondary Containment - Double-Walled (Underground)

FRIENDLY STAR FUEL INC. (Continued) **U003128209**

Tank Number:	002
Tank ID:	42813
Tank Status:	Closed - Removed
Material Name:	Closed - Removed
Capacity Gallons:	550
Install Date:	Not reported
Date Tank Closed:	06/01/1995
Registered:	True
Tank Location:	Underground
Tank Type:	Steel/carbon steel
Material Code:	0009
Common Name of Substance:	Gasoline
Tightness Test Method:	NN
Date Test:	Not reported
Next Test Date:	Not reported
Pipe Model:	Not reported
Modified By:	TRANSLAT
Last Modified:	03/04/2004

Equipment Records:

B01 - Tank External Protection - Painted/Asphalt Coating
D01 - Pipe Type - Steel/Carbon Steel/Iron
F01 - Pipe External Protection - Painted/Asphalt Coating
I01 - Overfill - Float Vent Valve
A01 - Tank Internal Protection - Epoxy Liner
J00 - Dispenser - None
C02 - Pipe Location - Underground/On-ground
H01 - Tank Leak Detection - Interstitial - Electronic Monitoring
G04 - Tank Secondary Containment - Double-Walled (Underground)

Tank Number:	003
Tank ID:	42814
Tank Status:	Closed - Removed
Material Name:	Closed - Removed
Capacity Gallons:	550
Install Date:	Not reported
Date Tank Closed:	06/01/1995
Registered:	True
Tank Location:	Underground
Tank Type:	Steel/carbon steel
Material Code:	0009
Common Name of Substance:	Gasoline
Tightness Test Method:	NN
Date Test:	Not reported
Next Test Date:	Not reported
Pipe Model:	Not reported
Modified By:	TRANSLAT
Last Modified:	03/04/2004

Equipment Records:

D01 - Pipe Type - Steel/Carbon Steel/Iron
B01 - Tank External Protection - Painted/Asphalt Coating
G04 - Tank Secondary Containment - Double-Walled (Underground)
F01 - Pipe External Protection - Painted/Asphalt Coating
I01 - Overfill - Float Vent Valve

FRIENDLY STAR FUEL INC. (Continued) **U003128209**

A01 - Tank Internal Protection - Epoxy Liner
J00 - Dispenser - None
C02 - Pipe Location - Underground/On-ground
H01 - Tank Leak Detection - Interstitial - Electronic Monitoring

Tank Number:	004
Tank ID:	42815
Tank Status:	Closed - Removed
Material Name:	Closed - Removed
Capacity Gallons:	550
Install Date:	Not reported
Date Tank Closed:	06/01/1995
Registered:	True
Tank Location:	Underground
Tank Type:	Steel/carbon steel
Material Code:	0009
Common Name of Substance:	Gasoline
Tightness Test Method:	NN
Date Test:	Not reported
Next Test Date:	Not reported
Pipe Model:	Not reported
Modified By:	TRANSLAT
Last Modified:	03/04/2004

Equipment Records:

B01 - Tank External Protection - Painted/Asphalt Coating
F01 - Pipe External Protection - Painted/Asphalt Coating
I01 - Overfill - Float Vent Valve
D01 - Pipe Type - Steel/Carbon Steel/Iron
C02 - Pipe Location - Underground/On-ground
H01 - Tank Leak Detection - Interstitial - Electronic Monitoring
A01 - Tank Internal Protection - Epoxy Liner
J00 - Dispenser - None
G04 - Tank Secondary Containment - Double-Walled (Underground)

Tank Number:	005
Tank ID:	42816
Tank Status:	Closed - Removed
Material Name:	Closed - Removed
Capacity Gallons:	550
Install Date:	Not reported
Date Tank Closed:	06/01/1995
Registered:	True
Tank Location:	Underground
Tank Type:	Steel/carbon steel
Material Code:	0009
Common Name of Substance:	Gasoline
Tightness Test Method:	NN
Date Test:	Not reported
Next Test Date:	Not reported
Pipe Model:	Not reported
Modified By:	TRANSLAT
Last Modified:	03/04/2004

FRIENDLY STAR FUEL INC. (Continued) **U003128209**

Equipment Records:

D01 - Pipe Type - Steel/Carbon Steel/Iron
B01 - Tank External Protection - Painted/Asphalt Coating
F01 - Pipe External Protection - Painted/Asphalt Coating
I01 - Overfill - Float Vent Valve
A01 - Tank Internal Protection - Epoxy Liner
J00 - Dispenser - None
C02 - Pipe Location - Underground/On-ground
H01 - Tank Leak Detection - Interstitial - Electronic Monitoring
G04 - Tank Secondary Containment - Double-Walled (Underground)

Tank Number:	006
Tank ID:	42817
Tank Status:	Closed - Removed
Material Name:	Closed - Removed
Capacity Gallons:	550
Install Date:	Not reported
Date Tank Closed:	06/01/1995
Registered:	True
Tank Location:	Underground
Tank Type:	Steel/carbon steel
Material Code:	0009
Common Name of Substance:	Gasoline
Tightness Test Method:	NN
Date Test:	Not reported
Next Test Date:	Not reported
Pipe Model:	Not reported
Modified By:	TRANSLAT
Last Modified:	03/04/2004

Equipment Records:

D01 - Pipe Type - Steel/Carbon Steel/Iron
B01 - Tank External Protection - Painted/Asphalt Coating
F01 - Pipe External Protection - Painted/Asphalt Coating
I01 - Overfill - Float Vent Valve
C02 - Pipe Location - Underground/On-ground
H01 - Tank Leak Detection - Interstitial - Electronic Monitoring
A01 - Tank Internal Protection - Epoxy Liner
J00 - Dispenser - None
G04 - Tank Secondary Containment - Double-Walled (Underground)

Tank Number:	007
Tank ID:	42818
Tank Status:	Closed - Removed
Material Name:	Closed - Removed
Capacity Gallons:	550
Install Date:	Not reported
Date Tank Closed:	06/01/1995
Registered:	True
Tank Location:	Underground
Tank Type:	Steel/carbon steel
Material Code:	0009
Common Name of Substance:	Gasoline

FRIENDLY STAR FUEL INC. (Continued) **U003128209**

Tightness Test Method:	NN
Date Test:	Not reported
Next Test Date:	Not reported
Pipe Model:	Not reported
Modified By:	TRANSLAT
Last Modified:	03/04/2004

Equipment Records:

B01 - Tank External Protection - Painted/Asphalt Coating
F01 - Pipe External Protection - Painted/Asphalt Coating
I01 - Overfill - Float Vent Valve
G04 - Tank Secondary Containment - Double-Walled (Underground)
D01 - Pipe Type - Steel/Carbon Steel/Iron
A01 - Tank Internal Protection - Epoxy Liner
J00 - Dispenser - None
C02 - Pipe Location - Underground/On-ground
H01 - Tank Leak Detection - Interstitial - Electronic Monitoring

Tank Number:	008
Tank ID:	42819
Tank Status:	Closed - Removed
Material Name:	Closed - Removed
Capacity Gallons:	550
Install Date:	Not reported
Date Tank Closed:	06/01/1995
Registered:	True
Tank Location:	Underground
Tank Type:	Steel/carbon steel
Material Code:	0009
Common Name of Substance:	Gasoline

Tightness Test Method:	NN
Date Test:	Not reported
Next Test Date:	Not reported
Pipe Model:	Not reported
Modified By:	TRANSLAT
Last Modified:	03/04/2004

Equipment Records:

B01 - Tank External Protection - Painted/Asphalt Coating
F01 - Pipe External Protection - Painted/Asphalt Coating
I01 - Overfill - Float Vent Valve
D01 - Pipe Type - Steel/Carbon Steel/Iron
A01 - Tank Internal Protection - Epoxy Liner
J00 - Dispenser - None
G04 - Tank Secondary Containment - Double-Walled (Underground)
C02 - Pipe Location - Underground/On-ground
H01 - Tank Leak Detection - Interstitial - Electronic Monitoring

Tank Number:	009
Tank ID:	42820
Tank Status:	Closed - Removed
Material Name:	Closed - Removed
Capacity Gallons:	550
Install Date:	Not reported
Date Tank Closed:	06/01/1995

FRIENDLY STAR FUEL INC. (Continued) **U003128209**

Registered:	True
Tank Location:	Underground
Tank Type:	Steel/carbon steel
Material Code:	0009
Common Name of Substance:	Gasoline
Tightness Test Method:	NN
Date Test:	Not reported
Next Test Date:	Not reported
Pipe Model:	Not reported
Modified By:	TRANSLAT
Last Modified:	03/04/2004

Equipment Records:

C02 - Pipe Location - Underground/On-ground
H01 - Tank Leak Detection - Interstitial - Electronic Monitoring
B01 - Tank External Protection - Painted/Asphalt Coating
F01 - Pipe External Protection - Painted/Asphalt Coating
I01 - Overfill - Float Vent Valve
D01 - Pipe Type - Steel/Carbon Steel/Iron
A01 - Tank Internal Protection - Epoxy Liner
J00 - Dispenser - None
G04 - Tank Secondary Containment - Double-Walled (Underground)

Tank Number:	010
Tank ID:	42821
Tank Status:	Closed - Removed
Material Name:	Closed - Removed
Capacity Gallons:	550
Install Date:	Not reported
Date Tank Closed:	06/01/1995
Registered:	True
Tank Location:	Underground
Tank Type:	Steel/carbon steel
Material Code:	0009
Common Name of Substance:	Gasoline
Tightness Test Method:	NN
Date Test:	Not reported
Next Test Date:	Not reported
Pipe Model:	Not reported
Modified By:	TRANSLAT
Last Modified:	03/04/2004

Equipment Records:

B01 - Tank External Protection - Painted/Asphalt Coating
F01 - Pipe External Protection - Painted/Asphalt Coating
I01 - Overfill - Float Vent Valve
D01 - Pipe Type - Steel/Carbon Steel/Iron
C02 - Pipe Location - Underground/On-ground
H01 - Tank Leak Detection - Interstitial - Electronic Monitoring
A01 - Tank Internal Protection - Epoxy Liner
J00 - Dispenser - None
G04 - Tank Secondary Containment - Double-Walled (Underground)

Tank Number:	011

FRIENDLY STAR FUEL INC. (Continued) **U003128209**

Tank ID:	42822
Tank Status:	Closed - Removed
Material Name:	Closed - Removed
Capacity Gallons:	550
Install Date:	Not reported
Date Tank Closed:	06/01/1995
Registered:	True
Tank Location:	Underground
Tank Type:	Steel/carbon steel
Material Code:	0008
Common Name of Substance:	Diesel
Tightness Test Method:	NN
Date Test:	Not reported
Next Test Date:	Not reported
Pipe Model:	Not reported
Modified By:	TRANSLAT
Last Modified:	03/04/2004

Equipment Records:

A01 - Tank Internal Protection - Epoxy Liner
J00 - Dispenser - None
F01 - Pipe External Protection - Painted/Asphalt Coating
I01 - Overfill - Float Vent Valve
C02 - Pipe Location - Underground/On-ground
H01 - Tank Leak Detection - Interstitial - Electronic Monitoring
G04 - Tank Secondary Containment - Double-Walled (Underground)
D01 - Pipe Type - Steel/Carbon Steel/Iron
B01 - Tank External Protection - Painted/Asphalt Coating

Tank Number:	012
Tank ID:	42823
Tank Status:	Closed - Removed
Material Name:	Closed - Removed
Capacity Gallons:	550
Install Date:	Not reported
Date Tank Closed:	06/01/1995
Registered:	True
Tank Location:	Underground
Tank Type:	Steel/carbon steel
Material Code:	0008
Common Name of Substance:	Diesel
Tightness Test Method:	NN
Date Test:	Not reported
Next Test Date:	Not reported
Pipe Model:	Not reported
Modified By:	TRANSLAT
Last Modified:	03/04/2004

Equipment Records:

B01 - Tank External Protection - Painted/Asphalt Coating
D01 - Pipe Type - Steel/Carbon Steel/Iron
F01 - Pipe External Protection - Painted/Asphalt Coating
I01 - Overfill - Float Vent Valve
A01 - Tank Internal Protection - Epoxy Liner
J00 - Dispenser - None

FRIENDLY STAR FUEL INC. (Continued) **U003128209**

C02 - Pipe Location - Underground/On-ground
H01 - Tank Leak Detection - Interstitial - Electronic Monitoring
G04 - Tank Secondary Containment - Double-Walled (Underground)

Tank Number:	013
Tank ID:	52135
Tank Status:	In Service
Material Name:	In Service
Capacity Gallons:	4000
Install Date:	06/01/1995
Date Tank Closed:	Not reported
Registered:	True
Tank Location:	Underground
Tank Type:	Equivalent technology
Material Code:	0009
Common Name of Substance:	Gasoline
Tightness Test Method:	NN
Date Test:	Not reported
Next Test Date:	Not reported
Pipe Model:	Not reported
Modified By:	NRLOMBAR
Last Modified:	07/06/2012

Equipment Records:

F00 - Pipe External Protection - None
K01 - Spill Prevention - Catch Basin
I03 - Overfill - Automatic Shut-Off
B00 - Tank External Protection - None
D06 - Pipe Type - Fiberglass Reinforced Plastic (FRP)
G04 - Tank Secondary Containment - Double-Walled (Underground)
A00 - Tank Internal Protection - None
J01 - Dispenser - Pressurized Dispenser
C02 - Pipe Location - Underground/On-ground
H01 - Tank Leak Detection - Interstitial - Electronic Monitoring
I02 - Overfill - High Level Alarm
E04 - Piping Secondary Containment - Double-Walled (Underground)
L02 - Piping Leak Detection - Interstitial - Manual Monitoring

Tank Number:	014
Tank ID:	52136
Tank Status:	In Service
Material Name:	In Service
Capacity Gallons:	4000
Install Date:	06/01/1995
Date Tank Closed:	Not reported
Registered:	True
Tank Location:	Underground
Tank Type:	Equivalent technology
Material Code:	0009
Common Name of Substance:	Gasoline
Tightness Test Method:	NN
Date Test:	Not reported
Next Test Date:	Not reported
Pipe Model:	Not reported

FRIENDLY STAR FUEL INC. (Continued) **U003128209**

Modified By: NRLOMBAR
Last Modified: 07/06/2012

Equipment Records:

F00 - Pipe External Protection - None
K01 - Spill Prevention - Catch Basin
A00 - Tank Internal Protection - None
J01 - Dispenser - Pressurized Dispenser
I03 - Overfill - Automatic Shut-Off
E04 - Piping Secondary Containment - Double-Walled (Underground)
L02 - Piping Leak Detection - Interstitial - Manual Monitoring
C02 - Pipe Location - Underground/On-ground
H01 - Tank Leak Detection - Interstitial - Electronic Monitoring
I02 - Overfill - High Level Alarm
B00 - Tank External Protection - None
D06 - Pipe Type - Fiberglass Reinforced Plastic (FRP)
G04 - Tank Secondary Containment - Double-Walled (Underground)

Tank Number: 015
Tank ID: 52137
Tank Status: In Service
Material Name: In Service
Capacity Gallons: 4000
Install Date: 06/01/1995
Date Tank Closed: Not reported
Registered: True
Tank Location: Underground
Tank Type: Equivalent technology
Material Code: 0009
Common Name of Substance: Gasoline

Tightness Test Method: NN
Date Test: Not reported
Next Test Date: Not reported
Pipe Model: Not reported
Modified By: NRLOMBAR
Last Modified: 07/06/2012

Equipment Records:

F00 - Pipe External Protection - None
K01 - Spill Prevention - Catch Basin
I03 - Overfill - Automatic Shut-Off
A00 - Tank Internal Protection - None
J01 - Dispenser - Pressurized Dispenser
C02 - Pipe Location - Underground/On-ground
H01 - Tank Leak Detection - Interstitial - Electronic Monitoring
I02 - Overfill - High Level Alarm
B00 - Tank External Protection - None
D06 - Pipe Type - Fiberglass Reinforced Plastic (FRP)
G04 - Tank Secondary Containment - Double-Walled (Underground)
E04 - Piping Secondary Containment - Double-Walled (Underground)
L02 - Piping Leak Detection - Interstitial - Manual Monitoring

Tank Number: 016
Tank ID: 52138
Tank Status: In Service

FRIENDLY STAR FUEL INC. (Continued) **U003128209**

Material Name:	In Service
Capacity Gallons:	4000
Install Date:	06/01/1995
Date Tank Closed:	Not reported
Registered:	True
Tank Location:	Underground
Tank Type:	Equivalent technology
Material Code:	0009
Common Name of Substance:	Gasoline
Tightness Test Method:	NN
Date Test:	Not reported
Next Test Date:	Not reported
Pipe Model:	Not reported
Modified By:	NRLOMBAR
Last Modified:	07/06/2012

Equipment Records:

A00 - Tank Internal Protection - None
J01 - Dispenser - Pressurized Dispenser
F00 - Pipe External Protection - None
K01 - Spill Prevention - Catch Basin
I03 - Overfill - Automatic Shut-Off
C02 - Pipe Location - Underground/On-ground
H01 - Tank Leak Detection - Interstitial - Electronic Monitoring
I02 - Overfill - High Level Alarm
E04 - Piping Secondary Containment - Double-Walled (Underground)
L02 - Piping Leak Detection - Interstitial - Manual Monitoring
B00 - Tank External Protection - None
D06 - Pipe Type - Fiberglass Reinforced Plastic (FRP)
G04 - Tank Secondary Containment - Double-Walled (Underground)

Tank Number:	017
Tank ID:	52139
Tank Status:	In Service
Material Name:	In Service
Capacity Gallons:	4000
Install Date:	06/01/1995
Date Tank Closed:	Not reported
Registered:	True
Tank Location:	Underground
Tank Type:	Equivalent technology
Material Code:	0008
Common Name of Substance:	Diesel
Tightness Test Method:	NN
Date Test:	Not reported
Next Test Date:	Not reported
Pipe Model:	Not reported
Modified By:	NRLOMBAR
Last Modified:	07/06/2012

Equipment Records:

C02 - Pipe Location - Underground/On-ground
H01 - Tank Leak Detection - Interstitial - Electronic Monitoring
I02 - Overfill - High Level Alarm
A00 - Tank Internal Protection - None

FRIENDLY STAR FUEL INC. (Continued) **U003128209**

J01 - Dispenser - Pressurized Dispenser
F00 - Pipe External Protection - None
K01 - Spill Prevention - Catch Basin
I03 - Overfill - Automatic Shut-Off
B00 - Tank External Protection - None
D06 - Pipe Type - Fiberglass Reinforced Plastic (FRP)
G04 - Tank Secondary Containment - Double-Walled (Underground)
E04 - Piping Secondary Containment - Double-Walled (Underground)
L02 - Piping Leak Detection - Interstitial - Manual Monitoring

HIST UST:

PBS Number:	2-600483
SPDES Number:	Not reported
Emergency Contact:	LAL SINGH
Emergency Telephone:	(718) 847-3424
Operator:	LAL SINGH
Operator Telephone:	(718) 499-8577
Owner Name:	GURPAL CHEEMA
Owner Address:	916 LAWRENCE COURT
Owner City,St,Zip:	NORTH WOODMERE, NY 11581
Owner Telephone:	(516) 792-0125
Owner Type:	Corporate/Commercial
Owner Subtype:	Not reported
Mailing Name:	DANO OIL INC.
Mailing Address:	889 THIRD AVENUE
Mailing Address 2:	Not reported
Mailing City,St,Zip:	BROOKLYN, NY 11232
Mailing Contact:	LAL SINGH
Mailing Telephone:	(718) 499-8577
Owner Mark:	First Owner
Facility Status:	1 - Active PBS facility, i.e. total capacity of the PBS tanks is greater than 1,100 gallons, regardless if Subpart 360-14 tanks exist or not at the facility.
Facility Addr2:	889 3RD AVENUE
SWIS ID:	6101
Old PBS Number:	Not reported
Facility Type:	RETAIL GASOLINE SALES
Inspected Date:	Not reported
Inspector:	Not reported
Inspection Result:	Not reported
Federal ID:	Not reported
Certification Flag:	False
Certification Date:	08/24/2001
Expiration Date:	12/11/2006
Renew Flag:	False
Renewal Date:	Not reported
Total Capacity:	20000
FAMT:	True
Facility Screen:	No Missing Data
Owner Screen:	No Missing Data
Tank Screen:	No Missing Data
Dead Letter:	False
CBS Number:	Not reported
Town or City:	NEW YORK CITY
County Code:	61
Town or City:	01
Region:	2

FRIENDLY STAR FUEL INC. (Continued) **U003128209**

Tank Id:	001
Tank Location:	UNDERGROUND
Tank Status:	Closed-Removed
Install Date:	Not reported
Capacity (gals):	550
Product Stored:	UNLEADED GASOLINE
Tank Type:	Steel/carbon steel
Tank Internal:	Epoxy Liner
Tank External:	Painted/Asphalt Coating
Pipe Location:	Underground
Pipe Type:	STEEL/IRON
Pipe Internal:	Epoxy Liner
Pipe External:	Painted/Asphalt Coating
Second Containment:	Vault (w/access)
Leak Detection:	Electronic
Overfill Prot:	Float Vent Valve
Dispenser:	Not reported
Date Tested:	Not reported
Next Test Date:	Not reported
Missing Data for Tank:	Minor Data Missing
Date Closed:	06/01/1995
Test Method:	Not reported
Deleted:	False
Updated:	True
Lat/long:	Not reported

Tank Id:	002
Tank Location:	UNDERGROUND
Tank Status:	Closed-Removed
Install Date:	Not reported
Capacity (gals):	550
Product Stored:	UNLEADED GASOLINE
Tank Type:	Steel/carbon steel
Tank Internal:	Epoxy Liner
Tank External:	Painted/Asphalt Coating
Pipe Location:	Underground
Pipe Type:	STEEL/IRON
Pipe Internal:	Epoxy Liner
Pipe External:	Painted/Asphalt Coating
Second Containment:	Vault (w/access)
Leak Detection:	Electronic
Overfill Prot:	Float Vent Valve
Dispenser:	Not reported
Date Tested:	Not reported
Next Test Date:	Not reported
Missing Data for Tank:	Minor Data Missing
Date Closed:	06/01/1995
Test Method:	Not reported
Deleted:	False
Updated:	True
Lat/long:	Not reported

Tank Id:	003
Tank Location:	UNDERGROUND
Tank Status:	Closed-Removed

FRIENDLY STAR FUEL INC. (Continued) **U003128209**

Install Date:	Not reported
Capacity (gals):	550
Product Stored:	UNLEADED GASOLINE
Tank Type:	Steel/carbon steel
Tank Internal:	Epoxy Liner
Tank External:	Painted/Asphalt Coating
Pipe Location:	Underground
Pipe Type:	STEEL/IRON
Pipe Internal:	Epoxy Liner
Pipe External:	Painted/Asphalt Coating
Second Containment:	Vault (w/access)
Leak Detection:	Electronic
Overfill Prot:	Float Vent Valve
Dispenser:	Not reported
Date Tested:	Not reported
Next Test Date:	Not reported
Missing Data for Tank:	Minor Data Missing
Date Closed:	06/01/1995
Test Method:	Not reported
Deleted:	False
Updated:	True
Lat/long:	Not reported

Tank Id:	004
Tank Location:	UNDERGROUND
Tank Status:	Closed-Removed
Install Date:	Not reported
Capacity (gals):	550
Product Stored:	UNLEADED GASOLINE
Tank Type:	Steel/carbon steel
Tank Internal:	Epoxy Liner
Tank External:	Painted/Asphalt Coating
Pipe Location:	Underground
Pipe Type:	STEEL/IRON
Pipe Internal:	Epoxy Liner
Pipe External:	Painted/Asphalt Coating
Second Containment:	Vault (w/access)
Leak Detection:	Electronic
Overfill Prot:	Float Vent Valve
Dispenser:	Not reported
Date Tested:	Not reported
Next Test Date:	Not reported
Missing Data for Tank:	Minor Data Missing
Date Closed:	06/01/1995
Test Method:	Not reported
Deleted:	False
Updated:	True
Lat/long:	Not reported

Tank Id:	005
Tank Location:	UNDERGROUND
Tank Status:	Closed-Removed
Install Date:	Not reported
Capacity (gals):	550
Product Stored:	UNLEADED GASOLINE

FRIENDLY STAR FUEL INC. (Continued) **U003128209**

Tank Type:	Steel/carbon steel
Tank Internal:	Epoxy Liner
Tank External:	Painted/Asphalt Coating
Pipe Location:	Underground
Pipe Type:	STEEL/IRON
Pipe Internal:	Epoxy Liner
Pipe External:	Painted/Asphalt Coating
Second Containment:	Vault (w/access)
Leak Detection:	Electronic
Overfill Prot:	Float Vent Valve
Dispenser:	Not reported
Date Tested:	Not reported
Next Test Date:	Not reported
Missing Data for Tank:	Minor Data Missing
Date Closed:	06/01/1995
Test Method:	Not reported
Deleted:	False
Updated:	True
Lat/long:	Not reported

Tank Id:	006
Tank Location:	UNDERGROUND
Tank Status:	Closed-Removed
Install Date:	Not reported
Capacity (gals):	550
Product Stored:	UNLEADED GASOLINE
Tank Type:	Steel/carbon steel
Tank Internal:	Epoxy Liner
Tank External:	Painted/Asphalt Coating
Pipe Location:	Underground
Pipe Type:	STEEL/IRON
Pipe Internal:	Epoxy Liner
Pipe External:	Painted/Asphalt Coating
Second Containment:	Vault (w/access)
Leak Detection:	Electronic
Overfill Prot:	Float Vent Valve
Dispenser:	Not reported
Date Tested:	Not reported
Next Test Date:	Not reported
Missing Data for Tank:	Minor Data Missing
Date Closed:	06/01/1995
Test Method:	Not reported
Deleted:	False
Updated:	True
Lat/long:	Not reported

Tank Id:	007
Tank Location:	UNDERGROUND
Tank Status:	Closed-Removed
Install Date:	Not reported
Capacity (gals):	550
Product Stored:	UNLEADED GASOLINE
Tank Type:	Steel/carbon steel
Tank Internal:	Epoxy Liner
Tank External:	Painted/Asphalt Coating

FRIENDLY STAR FUEL INC. (Continued) **U003128209**

Pipe Location:	Underground
Pipe Type:	STEEL/IRON
Pipe Internal:	Epoxy Liner
Pipe External:	Painted/Asphalt Coating
Second Containment:	Vault (w/access)
Leak Detection:	Electronic
Overfill Prot:	Float Vent Valve
Dispenser:	Not reported
Date Tested:	Not reported
Next Test Date:	Not reported
Missing Data for Tank:	Minor Data Missing
Date Closed:	06/01/1995
Test Method:	Not reported
Deleted:	False
Updated:	True
Lat/long:	Not reported

Tank Id:	008
Tank Location:	UNDERGROUND
Tank Status:	Closed-Removed
Install Date:	Not reported
Capacity (gals):	550
Product Stored:	UNLEADED GASOLINE
Tank Type:	Steel/carbon steel
Tank Internal:	Epoxy Liner
Tank External:	Painted/Asphalt Coating
Pipe Location:	Underground
Pipe Type:	STEEL/IRON
Pipe Internal:	Epoxy Liner
Pipe External:	Painted/Asphalt Coating
Second Containment:	Vault (w/access)
Leak Detection:	Electronic
Overfill Prot:	Float Vent Valve
Dispenser:	Not reported
Date Tested:	Not reported
Next Test Date:	Not reported
Missing Data for Tank:	Minor Data Missing
Date Closed:	06/01/1995
Test Method:	Not reported
Deleted:	False
Updated:	True
Lat/long:	Not reported

Tank Id:	009
Tank Location:	UNDERGROUND
Tank Status:	Closed-Removed
Install Date:	Not reported
Capacity (gals):	550
Product Stored:	UNLEADED GASOLINE
Tank Type:	Steel/carbon steel
Tank Internal:	Epoxy Liner
Tank External:	Painted/Asphalt Coating
Pipe Location:	Underground
Pipe Type:	STEEL/IRON
Pipe Internal:	Epoxy Liner

FRIENDLY STAR FUEL INC. (Continued) **U003128209**

Pipe External:	Painted/Asphalt Coating
Second Containment:	Vault (w/access)
Leak Detection:	Electronic
Overfill Prot:	Float Vent Valve
Dispenser:	Not reported
Date Tested:	Not reported
Next Test Date:	Not reported
Missing Data for Tank:	Minor Data Missing
Date Closed:	06/01/1995
Test Method:	Not reported
Deleted:	False
Updated:	True
Lat/long:	Not reported

Tank Id:	010
Tank Location:	UNDERGROUND
Tank Status:	Closed-Removed
Install Date:	Not reported
Capacity (gals):	550
Product Stored:	UNLEADED GASOLINE
Tank Type:	Steel/carbon steel
Tank Internal:	Epoxy Liner
Tank External:	Painted/Asphalt Coating
Pipe Location:	Underground
Pipe Type:	STEEL/IRON
Pipe Internal:	Epoxy Liner
Pipe External:	Painted/Asphalt Coating
Second Containment:	Vault (w/access)
Leak Detection:	Electronic
Overfill Prot:	Float Vent Valve
Dispenser:	Not reported
Date Tested:	Not reported
Next Test Date:	Not reported
Missing Data for Tank:	Minor Data Missing
Date Closed:	06/01/1995
Test Method:	Not reported
Deleted:	False
Updated:	True
Lat/long:	Not reported

Tank Id:	011
Tank Location:	UNDERGROUND
Tank Status:	Closed-Removed
Install Date:	Not reported
Capacity (gals):	550
Product Stored:	DIESEL
Tank Type:	Steel/carbon steel
Tank Internal:	Epoxy Liner
Tank External:	Painted/Asphalt Coating
Pipe Location:	Underground
Pipe Type:	STEEL/IRON
Pipe Internal:	Epoxy Liner
Pipe External:	Painted/Asphalt Coating
Second Containment:	Vault (w/access)
Leak Detection:	Electronic

FRIENDLY STAR FUEL INC. (Continued) **U003128209**

Overfill Prot:	Float Vent Valve
Dispenser:	Not reported
Date Tested:	Not reported
Next Test Date:	Not reported
Missing Data for Tank:	Minor Data Missing
Date Closed:	06/01/1995
Test Method:	Not reported
Deleted:	False
Updated:	True
Lat/long:	Not reported

Tank Id:	012
Tank Location:	UNDERGROUND
Tank Status:	Closed-Removed
Install Date:	Not reported
Capacity (gals):	550
Product Stored:	DIESEL
Tank Type:	Steel/carbon steel
Tank Internal:	Epoxy Liner
Tank External:	Painted/Asphalt Coating
Pipe Location:	Underground
Pipe Type:	STEEL/IRON
Pipe Internal:	Epoxy Liner
Pipe External:	Painted/Asphalt Coating
Second Containment:	Vault (w/access)
Leak Detection:	Electronic
Overfill Prot:	Float Vent Valve
Dispenser:	Not reported
Date Tested:	Not reported
Next Test Date:	Not reported
Missing Data for Tank:	Minor Data Missing
Date Closed:	06/01/1995
Test Method:	Not reported
Deleted:	False
Updated:	True
Lat/long:	Not reported

AH357 **GAS STATION - TEXACO -MTBE** **NY Spills** **S103829063**
ESE **889 THIRD AVENUE** **N/A**
1/8-1/4 **BROOKLYN, NY**
0.171 mi.
905 ft. **Site 13 of 15 in cluster AH**

Relative:
Higher

Actual:
14 ft.

SPILLS:

Facility ID:	9814914
Facility Type:	ER
DER Facility ID:	235867
Site ID:	291307
DEC Region:	2
Spill Date:	3/1/1999
Spill Number/Closed Date:	9814914 / 4/27/2010
Spill Cause:	Other
Spill Class:	Known release with minimal potential for fire or hazard. DEC Response. Willing Responsible Party. Corrective action taken.
SWIS:	2401
Investigator:	AXDORONO
Referred To:	CASE CLOSED

GAS STATION - TEXACO -MTBE (Continued) **S103829063**

Reported to Dept:	3/16/1999
CID:	384
Water Affected:	Not reported
Spill Source:	Gasoline Station
Spill Notifier:	Affected Persons
Cleanup Ceased:	Not reported
Cleanup Meets Std:	True
Last Inspection:	5/31/2007
Recommended Penalty:	False
UST Trust:	False
Remediation Phase:	0
Date Entered In Computer:	3/16/1999
Spill Record Last Update:	4/27/2010
Spiller Name:	GARAGE OPERATOR
Spiller Company:	CHEEMA CONTRACTING
Spiller Address:	3RD AVE & 33RD ST
Spiller City,St,Zip:	BROOKLYN, NY
Spiller Company:	001
Contact Name:	Not reported
Contact Phone:	(718) 499-8577
DEC Memo:	Prior to Sept, 2004 data translation this spill Lead_DEC Field was "SUN"03/16/1999 mmm: INSPECTED STATION AS A RESULT OF CALL. FOUND NO EVIDENCE OF OIL DISCHARGE ONTO GROUND DUE TO POOR HOUSEKEEPING. SITE HAD 12x550 MOTOR FUEL TANKS REMOVED IN 95. WILL ASK FOR SITE ASSESSMENT. CURRENT CONTROLS ON TANKS, HIGH LEVEL ALARM AND LEAK DETECTOR WERE OFF AND NOT FUNCTIONING DAY OF INSPECTION. 3/17/1999 mmm: CALLED CHEEMA RESIDENCE - LEFT MESSAGE. CHEEMA CALLED BACK - TOLD HIM LEAK DETECTOR, HIGH LEVEL AND STAGE II NOT WORKING AND ASKED HIM TO SEND ME A REPORT FOR TANK CLOSURES. CHEEMA STATED HE WOULD HAVE MAINTENANCE CO. TAKE CARE OF TANK PROBLEMS. COPY OF PBS INSPECTION GIVEN TO P. HUANG.1/2/2004 Reassigned from Mulqueen to Sun.12/16/2005 - Feng - Reassigned from Sun to Feng as per Sun. (RJF)10/30/06 Reassigned from Tang to Sun. (JS/MS)11/17/06 Sun sent Tank Closure Request letter certified mail to Gurpal Cheema (916 Lawrence Court) registered owner of station at 889 Third Ave, Brooklyn on 11/17/06, requiring the following to be received by December 17, 2006:1. Tank closure assessment report.2. Locations of tank and/or line test failure.3. Subsurface investigation report, including current and historical soil and groundwater analysis. 4. Surrounding property sketch: A surrounding property sketch including property layout and usage must be submitted to NYSDEC. (JS/MS) 2/8/07: As above letter was retuned as unclaimed, a second letter was sent to site address, attention Mr. Lal Singh, requiring that the same as above be submitted by 3/23/07. (JS/MS) 6/4/07: Site visit by JS and MS done on 5/31/07. Above letter was hand delivered to gas attendent, and signature confirming receipt was obtained. On 6/4/07 contact was made with Gurpal Cheema (516)474-6030 (wife's name is Kora). Mr Cheema said that Gordan Supply performed tank closure and site assessment activities, including soil analysis. He will contact company and have them send report to DEC by 6/15/07. (JS/MS) 7/25/07: Contact established. Owner does not speak English and wife is currently looking for TCR documents. (JS/MS)8/29/07: MS called Kora, left message asking why documents had not been submitted and to call back DEC ASAP or legal action would be taken. (JS/MS)11/19/07: Gordon Supply supposedly visited site and will need additional visit before preparing a work plan. Cheema's cell# is 516.474.6030. (JS/MS)12/14/07: Gordon Supply supposedly just folded. MS faxed list

GAS STATION - TEXACO -MTBE (Continued) **S103829063**

of recommended consultants to Cheema today at Fax# 516.782.0125. (JS/MS)12/20/07: Tried faxing on 12/18,19,20/07. Fax number given is not working. MS left message with Cheema to call back asap. (JS/MS)4/11/08: Called Kora, has list from MS, knows to let consultant know to contact DEC for details (JS/MM)7/7/08: No report received as of yet. 2nd TCR letter or refer to legal (JS/MM)08/05/08: Transferred to Kolleeny/Mandac. - JK10/15/08: Still no response. SIWP or SIR is overdue. Refer to OGC (JK/MM)01/07/09: Final letter for TCR or site assessment sent to Lal Singh via certified/return receipt mail. Refer to legal if documents are not received by 03/09/09. (JK/KG)1/12/09: Return receipt for 1/7/09 letter rec'd (letter signed for on 1/9/09). (JK/KG)04/16/09: No documents rec'd. Called and spoke to Kora Cheema (516-474-6030). I told her the spill was still open and we have not received any documents. She thought the spill was closed. I told her we need a tank closure assessment report or a work plan for a subsurface investigation with soil and groundwater samples. She said the company that performed the tank closure is out of business and she would hire a company to do the investigation. I told her I would re-send the letter that was sent in January with the requirements. (JK/KG)4/20/09: Letter sent to Gurpal Cheema requiring a tank closure assessment report or subsurface investigation report be submitted. If such reports were not previoulsy prepared a work plan for a soil and groundwater investigation must be submitted by 5/22/09. (JK/KG)05/11/09: Rec'd phone message from Kal Gil of EG&R Environmental on 5/8/09 (732-226-3201). Left message for him on 5/11/09. (JK/KG)05/20/09: Spoke to Kal Gil and he said he can't find any records indicating the location of the former tank grave. The owner has an idea of the location, but is not sure. He was sure that the current tanks are not in the same location as the tanks removed in 1995. I told him to conduct soil borings where they beleive the former tanks were and at the perimeter of the property. Also, if the location of remote fill ports (if there were any) and dispenser islands is known, soil borings should be conducted in those locations as well.Kal Gil requested a two week extension to submit the work plan. The extension was granted and the new deadline is June 5, 2009. (JK/KG) 06/16/09: Spoke to Gurpal Cheema and informed him that the work plan has not been submitted. He said he would call the consultant. (JK/KG)06/17/09: Kal Gil called and said the work plan would be submitted by 6/23/09. (JK/KG)07/02/09: Kal Gil called and said the work plan will be submitted today. (JK/KG)07/07/09: Rec'd pdf of Soil and Groundwater Investigation Work Plan dated 7/6/09. Under review. (JK/KG)07/13/09: Work Plan proposes installation of soil borings and temporary monitoring wells, collection of soil and groundwater samples, and submission of a summary report to NYSDEC. The work plan was approved with the following modifications. A groundwater sample should be collected at SB-7 and soil must be sampled continuously and screened with a PID. The soil sample with the highest PID reading and deepest dry sample should be submitted for laboratory analysis. An investigation summary report is due 9/18/09. (JK/KG)08/10/09: Kal Gil called and said site work had not been scheduled and was waiting for the RP to contact him to perform the investigation. Called Gurpal Cheema to remind him that the report was due next month and the work plan needs to be implemented. (JK/KG)09/03/09: Spoke to Kal Gil. He said he spoke to Cheema recently and is still waiting for the proposal to be signed before initiating any site work. (JK/KG)09/23/09: Spoke to Kal Gil and he said Cheema has signed the proposal and he needs to schedule the site

GAS STATION - TEXACO -MTBE (Continued) **S103829063**

work. (JK/KG)09/30/09: Follow up with RP and Gil. The investigation report is past due. A request for an extension of the deadline should be submitted. (JK/KG)10/16/09: On 10/7/09, spoke with consultant Kal Gill, asked why investigation has not been performed yet, pointing out that summary rpt is long past due. He said he had to get approval from client, and then had difficulty getting driller. I asked him to send email explaining this and requesting deadline extension for summary rpt. On 10/8/09, received email from Kal: "As per our discussions yesterday, we have been trying to expedite field work at 889 3rd Ave., Brooklyn. We received approval from our client on Sept. 3, '09 to proceed with work. Immediately, we contacted drilling companies to arrange for soil borings. Because of highly urban nature of surroundings and presence of numerous subsurface utility lines and over hanging electricals, many drillers refused to conduct drilling. Finally, we have lined up a driller to proceed with soil borings. We have scheduled drilling for Oct. 9th, to conduct soil borings and GW sampling as per approved work plan. At this time, we anticipate that we will be able to submit RI report on or before Nov. 15th. As we discussed this morning, soil and GW samples will be analyzed for NYStars list gasoline and fuel oil including MTBE. Thank you for your cooperation." On 10/16/09, I sent email to RP Mr. Gurpal Cheema: "On Oct. 7, '09 I received an email from your consultant, EG & R Envt'l, explaining reasons why approved investig work plan for site has not yet been implemented and why required investig summary rpt was not submitted to NYSDEC by deadline of Sept. 18, '09. Your consultant Mr. Kal Gil requests an extension of deadline for submission of rpt until Nov, 15, '09. Request to extend deadline for submission of investig summary rpt is approved. New deadline is Nov. 15, '09. Please be advised that failure to comply with this deadline may result of referral of this spill case to our Office of General Counsel to initiate formal enforcement proceedings against you. Feel free to contact me if you have any questions." - J. Kolleeny11/03/2009: This spill case was transferred to A. Doronova. - AD12/17/2009: Summary report is due. Called and left a message to Mr. Gill. AD12/18/2009: Received a phone call from Mr. Gill. He told me that investigation was performed at the site, and that a summary report was prepared. The site owner did not review the report yet. Mr. Gill will call back on Tuesday December 22, 2009 regarding the report submission date. AD01/22/2010: Received an e-copy of the Soil and Groundwater Investigation report. DL to eDocs. AD02/02/2010: Received a hard copy of the report. Will review. AD04/14/2010: Reviewed the report. It states that investigation was performed at the site on October 9, 2009. EG&R advanced a total of seven soil borings around the former USTs field, followed by collection of soil samples. Fields PID readings were ND, so soil samples were collected just before the water table in each soil boring. None of the VOCs or SVOCs compounds analyzed were detected in any of the soil samples. Also, three GW samples were collected from the locations: SB-1, SB-4 and SB-7. Only Benzene was detected in SB-7 at a concentration of - 7 ppb. Because of very low concentration of Benzene on one sample and its biodegradability, EG&R recommend no further actions for this spill case. AD04/22/2010: Discussed closure of this spill with J. Kolleeny of DEC. Based on the data, in was decided that case should be closed. AD04/27/2010: Spill case is closed. AD

Remarks: CALLER STATES GAS STATION IS VERY DIRTY - ALWAYS HAS OPEN BARRELLS OF OIL AND OIL IS ALWAYS SPILL ON PAVEMENT AND LEFT THERE. CALLER STATES WHEN IT RAINS, ITS VERY SLIPPERY DUE TO THE SPILLAGE BEING LEFT THERE.

GAS STATION - TEXACO -MTBE (Continued) **S103829063**

Not reported

Material:

Site ID:	291307
Operable Unit ID:	1072780
Operable Unit:	01
Material ID:	311583
Material Code:	0066A
Material Name:	UNKNOWN PETROLEUM
Case No.:	Not reported
Material FA:	Petroleum
Quantity:	0
Units:	Gallons
Recovered:	No
Resource Affected:	Not reported
Oxygenate:	False

Tank Test:

AM358
East
1/8-1/4
0.172 mi.
910 ft.

SUDDEN IMPACT AUTO BODY & TOWING INC **FINDS** **1016394203**
861 3RD AVE **N/A**
BROOKLYN, NY

Site 1 of 4 in cluster AM

Relative:
Higher

Actual:
14 ft.

FINDS:

Registry ID: 110055280093

Environmental Interest/Information System

AD359
SSE
1/8-1/4
0.172 mi.
910 ft.

ROADWAY **NY Spills** **S103273822**
GOWANUS EXPRESSWAY& 38TH **N/A**
BROOKLYN, NY

Site 3 of 5 in cluster AD

Relative:
Higher

Actual:
18 ft.

SPILLS:

Facility ID:	9801034
Facility Type:	ER
DER Facility ID:	163480
Site ID:	196229
DEC Region:	2
Spill Date:	4/23/1998
Spill Number/Closed Date:	9801034 / 5/12/2003
Spill Cause:	Traffic Accident
Spill Class:	Known release with minimal potential for fire or hazard. DEC Response. Willing Responsible Party. Corrective action taken.
SWIS:	2401
Investigator:	SIGONA
Referred To:	Not reported
Reported to Dept:	4/23/1998
CID:	252
Water Affected:	Not reported
Spill Source:	Commercial Vehicle

ROADWAY (Continued) **S103273822**

Spill Notifier:	Fire Department
Cleanup Ceased:	Not reported
Cleanup Meets Std:	False
Last Inspection:	Not reported
Recommended Penalty:	False
UST Trust:	False
Remediation Phase:	0
Date Entered In Computer:	4/23/1998
Spill Record Last Update:	5/12/2003
Spiller Name:	UNK
Spiller Company:	GOODMAN BROS STEEL DRUM
Spiller Address:	18 DIVISION PL
Spiller City,St,Zip:	BROOKLYN, NY 11222-
Spiller Company:	001
Contact Name:	FIREFIGHTER HACK
Contact Phone:	(917) 769-0483
DEC Memo:	Not reported
Remarks:	DIESEL FUEL FROM SADDLE TANK THAT RUPTURED SPILLED INTO SEWER.FIRE DEPT ON SCENE-DRIVER OF TRACTOR TRAILER TAKEN TO HOSP.

Material:

Site ID:	196229
Operable Unit ID:	1058511
Operable Unit:	01
Material ID:	322977
Material Code:	0008
Material Name:	Diesel
Case No.:	Not reported
Material FA:	Petroleum
Quantity:	50
Units:	Gallons
Recovered:	No
Resource Affected:	Not reported
Oxygenate:	False

Tank Test:

AF360 **MANHOLE#4080** **NY Spills** **S107408293**
SE **35TH ST AND THIRD AVE** **N/A**
1/8-1/4 **BROOKLYN, NY**
0.173 mi.
911 ft. **Site 2 of 9 in cluster AF**

Relative:
Higher

Actual:
15 ft.

SPILLS:

Facility ID:	0506128
Facility Type:	ER
DER Facility ID:	298535
Site ID:	351267
DEC Region:	2
Spill Date:	8/18/2005
Spill Number/Closed Date:	0506128 / 5/3/2007
Spill Cause:	Equipment Failure
Spill Class:	Known release with minimal potential for fire or hazard. DEC Response. Willing Responsible Party. Corrective action taken.
SWIS:	2401
Investigator:	SKARAKHA
Referred To:	Not reported

MANHOLE#4080 (Continued) **S107408293**

Reported to Dept:	8/18/2005
CID:	409
Water Affected:	Not reported
Spill Source:	Unknown
Spill Notifier:	Responsible Party
Cleanup Ceased:	Not reported
Cleanup Meets Std:	False
Last Inspection:	Not reported
Recommended Penalty:	False
UST Trust:	False
Remediation Phase:	0
Date Entered In Computer:	8/18/2005
Spill Record Last Update:	5/3/2007
Spiller Name:	ERT DESK MIKE DAUGHTERY
Spiller Company:	MANHOLE#4080
Spiller Address:	35TH ST AND THIRD AVE
Spiller City,St,Zip:	BROOKLYN, NY
Spiller Company:	001
Contact Name:	ERT DESK MIKE DAUGHTERY
Contact Phone:	(212) 580-8383
DEC Memo:	05/03/07 - See e-docs for Con Ed report detailing cleanup and closure.e2mis no 160564L WILLIAMS FOUND JOINT LEAKING IN STRUCTURE APPROX 4 OZ. OF DIELECTRIC FLUID ON THE STRUCTURE FLOOR WITH A POSSIBLE RELEASE INTO 4" SEWER CONNECTION NO WATER INVOLVED. THERE IS NO DRIPPING AT THIS TIME. NO WATERWAYS WERE AFFECTED ENV TAG # 30183 WAS PLACED. NO SAMPLES WAS TAKEN ATTHIS TIME. FOD CREW TO REMAIN ON LOCATION PENDNG ARRIVAL OF # 9 AND ENV CREWS.
Remarks:	4 OUNCES ON THE FLOOR AND SOME WENT INTO DRAIN. NO TO FIVE QUESTIONS. CLEAN UP IS PENDING DEENERGIZATION OF CABLE.

Material:

Site ID:	351267
Operable Unit ID:	1108793
Operable Unit:	01
Material ID:	2098765
Material Code:	0541A
Material Name:	DIELECTRIC FLUID
Case No.:	Not reported
Material FA:	Petroleum
Quantity:	Not reported
Units:	Gallons
Recovered:	No
Resource Affected:	Not reported
Oxygenate:	False

Tank Test:

AK361 **EDR US Hist Auto Stat** **1015362369**
SSW **250 42ND ST** **N/A**
1/8-1/4 **BROOKLYN, NY 11232**
0.173 mi.
912 ft. **Site 8 of 12 in cluster AK**

Relative:
Higher

Actual:
22 ft.

EDR Historical Auto Stations:

Name: ZAMBRANOS AUTO CENTER
Year: 1999
Address: 250 42ND ST

Name: ZAMBRANOS AUTO CTR
Year: 2001
Address: 250 42ND ST

Name: ZAMBRANOS AUTO CTR
Year: 2002
Address: 250 42ND ST

Name: ZAMBRANOS AUTO CENTER
Year: 2005
Address: 250 42ND ST

Name: ZAMBRAND AUTO REPAIR INC
Year: 2006
Address: 250 42ND ST

Name: ZAMBRAND AUTO REPAIR INC
Year: 2008
Address: 250 42ND ST

Name: ZAMBRAND AUTO REPAIR INC
Year: 2009
Address: 250 42ND ST

Name: ZAMBRAND AUTO REPAIR INC
Year: 2010
Address: 250 42ND ST

Name: ZAMBRAND AUTO REPAIR INC
Year: 2011
Address: 250 42ND ST

AC362 **NYSDOT D254608 GOWANUS VIADUCT** **RCRA NonGen / NLR** **1000871437**
SSW **255 42ND ST** **FINDS** **NY0000045005**
1/8-1/4 **BROOKLYN, NY** **NY MANIFEST**
0.173 mi.
915 ft. **Site 4 of 8 in cluster AC**

Relative:
Higher

Actual:
23 ft.

RCRA NonGen / NLR:

Date form received by agency: 01/01/2007
Facility name: NYSDOT D254608 GOWANUS VIADUCT
Facility address: 255 42ND ST
BROOKLYN, NY 11220
EPA ID: NY0000045005
Mailing address: HUNTERS POINT PLZ
LONG ISLAND CITY, NY 11101
Contact: PIETRO CALCARA
Contact address: HUNTERS POINT PLZ
LONG ISLAND CITY, NY 11101

NYSDOT D254608 GOWANUS VIADUCT (Continued) **1000871437**

Contact country: US
Contact telephone: (718) 439-8485
Contact email: Not reported
EPA Region: 02
Classification: Non-Generator
Description: Handler: Non-Generators do not presently generate hazardous waste

Owner/Operator Summary:
Owner/operator name: NYSDOT REGION 2
Owner/operator address: 1 HUNTERS POINT PLZ
LONG ISLAND CITY, NY 11101
Owner/operator country: US
Owner/operator telephone: (718) 439-8485
Legal status: Municipal
Owner/Operator Type: Owner
Owner/Op start date: Not reported
Owner/Op end date: Not reported

Owner/operator name: NYSDOT REGION 2
Owner/operator address: 1 HUNTERS POINT PLZ
LONG ISLAND CITY, NY 11101
Owner/operator country: US
Owner/operator telephone: (718) 439-8485
Legal status: Municipal
Owner/Operator Type: Operator
Owner/Op start date: Not reported
Owner/Op end date: Not reported

Handler Activities Summary:
U.S. importer of hazardous waste: No
Mixed waste (haz. and radioactive): No
Recycler of hazardous waste: No
Transporter of hazardous waste: No
Treater, storer or disposer of HW: No
Underground injection activity: No
On-site burner exemption: No
Furnace exemption: No
Used oil fuel burner: No
Used oil processor: No
User oil refiner: No
Used oil fuel marketer to burner: No
Used oil Specification marketer: No
Used oil transfer facility: No
Used oil transporter: No

Historical Generators:
Date form received by agency: 01/01/2006
Facility name: NYSDOT D254608 GOWANUS VIADUCT
Classification: Not a generator, verified

Date form received by agency: 02/16/1994
Facility name: NYSDOT D254608 GOWANUS VIADUCT
Site name: N.Y.S.D.O.T. CONSTRUCTION FIELD OFFICE
Classification: Large Quantity Generator

Date form received by agency: 11/24/1993

NYSDOT D254608 GOWANUS VIADUCT (Continued) **1000871437**

Facility name: NYSDOT D254608 GOWANUS VIADUCT
Classification: Not a generator, verified

Violation Status: No violations found

FINDS:

Registry ID: 110004309061

Environmental Interest/Information System
RCRAInfo is a national information system that supports the Resource Conservation and Recovery Act (RCRA) program through the tracking of events and activities related to facilities that generate, transport, and treat, store, or dispose of hazardous waste. RCRAInfo allows RCRA program staff to track the notification, permit, compliance, and corrective action activities required under RCRA.

NY MANIFEST:

EPA ID:	NY0000045005
Country:	USA
Mailing Name:	NYSDOT
Mailing Contact:	D BERKHOFER
Mailing Address:	420 64TH ST APT 4D
Mailing Address 2:	Not reported
Mailing City:	BROOKLYN
Mailing State:	NY
Mailing Zip:	11220
Mailing Zip4:	Not reported
Mailing Country:	USA
Mailing Phone:	718-439-8485

Document ID:	NJA1773814
Manifest Status:	Completed copy
Trans1 State ID:	S72774578
Trans2 State ID:	Not reported
Generator Ship Date:	931207
Trans1 Recv Date:	931207
Trans2 Recv Date:	Not reported
TSD Site Recv Date:	931207
Part A Recv Date:	Not reported
Part B Recv Date:	931221
Generator EPA ID:	NY0000045005
Trans1 EPA ID:	NJD986609949
Trans2 EPA ID:	Not reported
TSDF ID:	NJD991291105
Waste Code:	D008 - LEAD 5.0 MG/L TCLP
Quantity:	00020
Units:	Y - Cubic yards* (.85 tons)
Number of Containers:	001
Container Type:	CM - Metal boxes, cases, roll-offs
Handling Method:	L Landfill.
Specific Gravity:	100
Year:	93

NYSDOT D254608 GOWANUS VIADUCT (Continued) **1000871437**

Document ID:	NJA1773801
Manifest Status:	Completed copy
Trans1 State ID:	S72774582
Trans2 State ID:	Not reported
Generator Ship Date:	931203
Trans1 Recv Date:	931203
Trans2 Recv Date:	Not reported
TSD Site Recv Date:	931203
Part A Recv Date:	Not reported
Part B Recv Date:	931220
Generator EPA ID:	NY0000045005
Trans1 EPA ID:	NJD986609949
Trans2 EPA ID:	Not reported
TSDF ID:	NJD991291105
Waste Code:	D008 - LEAD 5.0 MG/L TCLP
Quantity:	00020
Units:	Y - Cubic yards* (.85 tons)
Number of Containers:	001
Container Type:	CM - Metal boxes, cases, roll-offs
Handling Method:	L Landfill.
Specific Gravity:	100
Year:	93

Document ID:	NJA1601785
Manifest Status:	Completed copy
Trans1 State ID:	S6993
Trans2 State ID:	Not reported
Generator Ship Date:	940330
Trans1 Recv Date:	940330
Trans2 Recv Date:	Not reported
TSD Site Recv Date:	940330
Part A Recv Date:	940425
Part B Recv Date:	940412
Generator EPA ID:	NY0000045005
Trans1 EPA ID:	NJD980772768
Trans2 EPA ID:	Not reported
TSDF ID:	NJD991291105
Waste Code:	D008 - LEAD 5.0 MG/L TCLP
Quantity:	00013
Units:	Y - Cubic yards* (.85 tons)
Number of Containers:	001
Container Type:	CM - Metal boxes, cases, roll-offs
Handling Method:	L Landfill.
Specific Gravity:	100
Year:	94

Document ID:	NJA1895664
Manifest Status:	Completed copy
Trans1 State ID:	S6993
Trans2 State ID:	Not reported
Generator Ship Date:	940602
Trans1 Recv Date:	940602
Trans2 Recv Date:	Not reported
TSD Site Recv Date:	940602
Part A Recv Date:	940629

NYSDOT D254608 GOWANUS VIADUCT (Continued) **1000871437**

Part B Recv Date:	940614
Generator EPA ID:	NY0000045005
Trans1 EPA ID:	NJD980772768
Trans2 EPA ID:	Not reported
TSDF ID:	NJD991291105
Waste Code:	D008 - LEAD 5.0 MG/L TCLP
Quantity:	00018
Units:	Y - Cubic yards* (.85 tons)
Number of Containers:	001
Container Type:	CM - Metal boxes, cases, roll-offs
Handling Method:	L Landfill.
Specific Gravity:	100
Year:	94

Document ID:	NJA1602046
Manifest Status:	Completed copy
Trans1 State ID:	S69935505
Trans2 State ID:	Not reported
Generator Ship Date:	940513
Trans1 Recv Date:	940513
Trans2 Recv Date:	Not reported
TSD Site Recv Date:	940513
Part A Recv Date:	940613
Part B Recv Date:	940601
Generator EPA ID:	NY0000045005
Trans1 EPA ID:	NJD980772768
Trans2 EPA ID:	Not reported
TSDF ID:	NJD991291105
Waste Code:	D008 - LEAD 5.0 MG/L TCLP
Quantity:	00020
Units:	Y - Cubic yards* (.85 tons)
Number of Containers:	001
Container Type:	CM - Metal boxes, cases, roll-offs
Handling Method:	L Landfill.
Specific Gravity:	100
Year:	94

Document ID:	NJA1773893
Manifest Status:	Completed copy
Trans1 State ID:	S72775499
Trans2 State ID:	Not reported
Generator Ship Date:	931215
Trans1 Recv Date:	931215
Trans2 Recv Date:	Not reported
TSD Site Recv Date:	931215
Part A Recv Date:	Not reported
Part B Recv Date:	931229
Generator EPA ID:	NY0000045005
Trans1 EPA ID:	NJD986609949
Trans2 EPA ID:	Not reported
TSDF ID:	NJD991291105
Waste Code:	D008 - LEAD 5.0 MG/L TCLP
Quantity:	00020
Units:	Y - Cubic yards* (.85 tons)
Number of Containers:	001

NYSDOT D254608 GOWANUS VIADUCT (Continued) **1000871437**

Container Type:	CM - Metal boxes, cases, roll-offs
Handling Method:	L Landfill.
Specific Gravity:	100
Year:	93

Document ID:	NJA1773788
Manifest Status:	Completed copy
Trans1 State ID:	S72775491
Trans2 State ID:	Not reported
Generator Ship Date:	931130
Trans1 Recv Date:	931130
Trans2 Recv Date:	Not reported
TSD Site Recv Date:	931130
Part A Recv Date:	Not reported
Part B Recv Date:	931214
Generator EPA ID:	NY0000045005
Trans1 EPA ID:	NJD986609949
Trans2 EPA ID:	Not reported
TSDF ID:	NJD991291105
Waste Code:	D008 - LEAD 5.0 MG/L TCLP
Quantity:	00020
Units:	Y - Cubic yards* (.85 tons)
Number of Containers:	001
Container Type:	CM - Metal boxes, cases, roll-offs
Handling Method:	L Landfill.
Specific Gravity:	100
Year:	93

Document ID:	NJA1773944
Manifest Status:	Completed copy
Trans1 State ID:	S72775500
Trans2 State ID:	Not reported
Generator Ship Date:	931222
Trans1 Recv Date:	931222
Trans2 Recv Date:	Not reported
TSD Site Recv Date:	931222
Part A Recv Date:	Not reported
Part B Recv Date:	940111
Generator EPA ID:	NY0000045005
Trans1 EPA ID:	NJD986609949
Trans2 EPA ID:	Not reported
TSDF ID:	NJD991291105
Waste Code:	D008 - LEAD 5.0 MG/L TCLP
Quantity:	00016
Units:	Y - Cubic yards* (.85 tons)
Number of Containers:	001
Container Type:	CM - Metal boxes, cases, roll-offs
Handling Method:	L Landfill.
Specific Gravity:	100
Year:	93

Document ID:	NJA1895051
Manifest Status:	Completed copy
Trans1 State ID:	NJDEPES69

NYSDOT D254608 GOWANUS VIADUCT (Continued) **1000871437**

Trans2 State ID:	Not reported
Generator Ship Date:	940630
Trans1 Recv Date:	940630
Trans2 Recv Date:	Not reported
TSD Site Recv Date:	940630
Part A Recv Date:	940728
Part B Recv Date:	940713
Generator EPA ID:	NY0000045005
Trans1 EPA ID:	NJD980772768
Trans2 EPA ID:	Not reported
TSDF ID:	NJD991291105
Waste Code:	D008 - LEAD 5.0 MG/L TCLP
Quantity:	00018
Units:	Y - Cubic yards* (.85 tons)
Number of Containers:	001
Container Type:	CM - Metal boxes, cases, roll-offs
Handling Method:	L Landfill.
Specific Gravity:	100
Year:	94

Document ID:	NJA1895068
Manifest Status:	Completed after the designated time period for a TSDF to get a copy to the DEC
Trans1 State ID:	S6993
Trans2 State ID:	Not reported
Generator Ship Date:	940622
Trans1 Recv Date:	940622
Trans2 Recv Date:	Not reported
TSD Site Recv Date:	940622
Part A Recv Date:	940728
Part B Recv Date:	940826
Generator EPA ID:	NY0000045005
Trans1 EPA ID:	NJD980772768
Trans2 EPA ID:	Not reported
TSDF ID:	NJD991291105
Waste Code:	D008 - LEAD 5.0 MG/L TCLP
Quantity:	00018
Units:	Y - Cubic yards* (.85 tons)
Number of Containers:	001
Container Type:	CM - Metal boxes, cases, roll-offs
Handling Method:	L Landfill.
Specific Gravity:	100
Year:	94

Document ID:	NJA1601866
Manifest Status:	Completed copy
Trans1 State ID:	S6993
Trans2 State ID:	Not reported
Generator Ship Date:	940413
Trans1 Recv Date:	940413
Trans2 Recv Date:	Not reported
TSD Site Recv Date:	940413
Part A Recv Date:	940512
Part B Recv Date:	940425
Generator EPA ID:	NY0000045005
Trans1 EPA ID:	NJD980772768

NYSDOT D254608 GOWANUS VIADUCT (Continued) **1000871437**

Trans2 EPA ID:	Not reported
TSDF ID:	NJD991291105
Waste Code:	D008 - LEAD 5.0 MG/L TCLP
Quantity:	00007
Units:	Y - Cubic yards* (.85 tons)
Number of Containers:	001
Container Type:	CM - Metal boxes, cases, roll-offs
Handling Method:	L Landfill.
Specific Gravity:	100
Year:	94

Document ID:	NJA1602078
Manifest Status:	Completed copy
Trans1 State ID:	S69935507
Trans2 State ID:	Not reported
Generator Ship Date:	940531
Trans1 Recv Date:	940531
Trans2 Recv Date:	Not reported
TSD Site Recv Date:	940531
Part A Recv Date:	940613
Part B Recv Date:	940614
Generator EPA ID:	NY0000045005
Trans1 EPA ID:	NJD980772768
Trans2 EPA ID:	Not reported
TSDF ID:	NJD991291105
Waste Code:	D008 - LEAD 5.0 MG/L TCLP
Quantity:	00017
Units:	Y - Cubic yards* (.85 tons)
Number of Containers:	001
Container Type:	CM - Metal boxes, cases, roll-offs
Handling Method:	L Landfill.
Specific Gravity:	100
Year:	94

Document ID:	NJA1895084
Manifest Status:	Completed copy
Trans1 State ID:	NJDEPES69
Trans2 State ID:	Not reported
Generator Ship Date:	940623
Trans1 Recv Date:	940623
Trans2 Recv Date:	Not reported
TSD Site Recv Date:	940623
Part A Recv Date:	940728
Part B Recv Date:	940705
Generator EPA ID:	NY0000045005
Trans1 EPA ID:	NJD980772768
Trans2 EPA ID:	Not reported
TSDF ID:	NJD991291105
Waste Code:	D008 - LEAD 5.0 MG/L TCLP
Quantity:	00017
Units:	Y - Cubic yards* (.85 tons)
Number of Containers:	001
Container Type:	CM - Metal boxes, cases, roll-offs
Handling Method:	L Landfill.
Specific Gravity:	100

NYSDOT D254608 GOWANUS VIADUCT (Continued) **1000871437**

Year: 94

Document ID: NJA1601389
Manifest Status: Completed copy
Trans1 State ID: S69934583
Trans2 State ID: Not reported
Generator Ship Date: 940323
Trans1 Recv Date: 940323
Trans2 Recv Date: Not reported
TSD Site Recv Date: 940323
Part A Recv Date: Not reported
Part B Recv Date: 940404
Generator EPA ID: NY0000045005
Trans1 EPA ID: NJD980772768
Trans2 EPA ID: Not reported
TSDF ID: NJD991291105
Waste Code: D008 - LEAD 5.0 MG/L TCLP
Quantity: 00019
Units: Y - Cubic yards* (.85 tons)
Number of Containers: 001
Container Type: CM - Metal boxes, cases, roll-offs
Handling Method: L Landfill.
Specific Gravity: 100
Year: 94

Document ID: NJA1895287
Manifest Status: Completed copy
Trans1 State ID: S6993
Trans2 State ID: Not reported
Generator Ship Date: 940725
Trans1 Recv Date: 940725
Trans2 Recv Date: Not reported
TSD Site Recv Date: 940725
Part A Recv Date: 940818
Part B Recv Date: 940804
Generator EPA ID: NY0000045005
Trans1 EPA ID: NJD980772768
Trans2 EPA ID: Not reported
TSDF ID: NJD991291105
Waste Code: D008 - LEAD 5.0 MG/L TCLP
Quantity: 00017
Units: Y - Cubic yards* (.85 tons)
Number of Containers: 001
Container Type: CM - Metal boxes, cases, roll-offs
Handling Method: L Landfill.
Specific Gravity: 100
Year: 94

Document ID: NJA1895112
Manifest Status: Completed copy
Trans1 State ID: NJDEPES69
Trans2 State ID: Not reported
Generator Ship Date: 940629
Trans1 Recv Date: 940629

NYSDOT D254608 GOWANUS VIADUCT (Continued) **1000871437**

Trans2 Recv Date:	Not reported
TSD Site Recv Date:	940629
Part A Recv Date:	940728
Part B Recv Date:	940713
Generator EPA ID:	NY0000045005
Trans1 EPA ID:	NJD980772768
Trans2 EPA ID:	Not reported
TSDF ID:	NJD991291105
Waste Code:	D008 - LEAD 5.0 MG/L TCLP
Quantity:	00015
Units:	Y - Cubic yards* (.85 tons)
Number of Containers:	001
Container Type:	CM - Metal boxes, cases, roll-offs
Handling Method:	L Landfill.
Specific Gravity:	100
Year:	94

Document ID:	NJA1601777
Manifest Status:	Completed copy
Trans1 State ID:	S69935502
Trans2 State ID:	Not reported
Generator Ship Date:	940328
Trans1 Recv Date:	940328
Trans2 Recv Date:	Not reported
TSD Site Recv Date:	940328
Part A Recv Date:	940425
Part B Recv Date:	940407
Generator EPA ID:	NY0000045005
Trans1 EPA ID:	NJD980772768
Trans2 EPA ID:	Not reported
TSDF ID:	NJD991291105
Waste Code:	D008 - LEAD 5.0 MG/L TCLP
Quantity:	00018
Units:	Y - Cubic yards* (.85 tons)
Number of Containers:	001
Container Type:	CM - Metal boxes, cases, roll-offs
Handling Method:	L Landfill.
Specific Gravity:	100
Year:	94

Document ID:	NJA1601968
Manifest Status:	Completed copy
Trans1 State ID:	S69935504
Trans2 State ID:	Not reported
Generator Ship Date:	940502
Trans1 Recv Date:	940502
Trans2 Recv Date:	Not reported
TSD Site Recv Date:	940502
Part A Recv Date:	Not reported
Part B Recv Date:	940516
Generator EPA ID:	NY0000045005
Trans1 EPA ID:	NJD980772768
Trans2 EPA ID:	Not reported
TSDF ID:	NJD991291105
Waste Code:	D008 - LEAD 5.0 MG/L TCLP

NYSDOT D254608 GOWANUS VIADUCT (Continued) **1000871437**

Quantity:	00019
Units:	Y - Cubic yards* (.85 tons)
Number of Containers:	001
Container Type:	CM - Metal boxes, cases, roll-offs
Handling Method:	L Landfill.
Specific Gravity:	100
Year:	94

Document ID:	NJA1895389
Manifest Status:	Completed copy
Trans1 State ID:	S6993
Trans2 State ID:	Not reported
Generator Ship Date:	940808
Trans1 Recv Date:	940808
Trans2 Recv Date:	Not reported
TSD Site Recv Date:	940808
Part A Recv Date:	940818
Part B Recv Date:	940818
Generator EPA ID:	NY0000045005
Trans1 EPA ID:	NJD980772768
Trans2 EPA ID:	Not reported
TSDF ID:	NJD991291105
Waste Code:	D008 - LEAD 5.0 MG/L TCLP
Quantity:	00017
Units:	Y - Cubic yards* (.85 tons)
Number of Containers:	001
Container Type:	CM - Metal boxes, cases, roll-offs
Handling Method:	L Landfill.
Specific Gravity:	100
Year:	94

Document ID:	NJA1601887
Manifest Status:	Completed copy
Trans1 State ID:	S69935500
Trans2 State ID:	Not reported
Generator Ship Date:	940420
Trans1 Recv Date:	940420
Trans2 Recv Date:	Not reported
TSD Site Recv Date:	940420
Part A Recv Date:	941215
Part B Recv Date:	940504
Generator EPA ID:	NY0000045005
Trans1 EPA ID:	NJD980772768
Trans2 EPA ID:	Not reported
TSDF ID:	NJD991291105
Waste Code:	D008 - LEAD 5.0 MG/L TCLP
Quantity:	00014
Units:	Y - Cubic yards* (.85 tons)
Number of Containers:	001
Container Type:	CM - Metal boxes, cases, roll-offs
Handling Method:	L Landfill.
Specific Gravity:	100
Year:	94

NYSDOT D254608 GOWANUS VIADUCT (Continued) **1000871437**

Click this hyperlink while viewing on your computer to access
59 additional NY_MANIFEST: record(s) in the EDR Site Report.

AL363 **815 THIRD AVE** **NY Spills** **S102961819**
East **815 THIRD AVE** **N/A**
1/8-1/4 **BROOKLYN, NY**
0.174 mi.
921 ft. **Site 4 of 10 in cluster AL**

Relative:
Higher

Actual:
12 ft.

SPILLS:

Facility ID:	9709566
Facility Type:	ER
DER Facility ID:	175167
Site ID:	211331
DEC Region:	2
Spill Date:	10/8/1997
Spill Number/Closed Date:	9709566 / 8/21/2006
Spill Cause:	Unknown
Spill Class:	Known release that creates potential for fire or hazard. DEC Response. Willing Responsible Party. Corrective action taken.
SWIS:	2401
Investigator:	KSTANG
Referred To:	Not reported
Reported to Dept:	11/18/1997
CID:	999
Water Affected:	Not reported
Spill Source:	Unknown
Spill Notifier:	DEC
Cleanup Ceased:	Not reported
Cleanup Meets Std:	False
Last Inspection:	Not reported
Recommended Penalty:	False
UST Trust:	False
Remediation Phase:	0
Date Entered In Computer:	11/18/1997
Spill Record Last Update:	9/6/2006
Spiller Name:	Not reported
Spiller Company:	815 THIRD AVE
Spiller Address:	NEAR 28TH ST
Spiller City,St,Zip:	ZZ
Spiller Company:	001
Contact Name:	Not reported
Contact Phone:	Not reported
DEC Memo:	8/11/06 - Bill Raven re-sampled the soil at the suspected contaminated area and the results show no TCLP Lead failure. Spill closed. - KST5/25/06 - Reviewed the sampling results from Hygenetics who is working for Mr. Bill Raven of Grainger (847)535-0661. Accroding to the soil borings and analytical results, there is no petroleum release. However, there were 2 TCLP Lead failure. Told Mr. Raven that he needs to resample the 2 spots with the Lead failure, and hot spot removal might be needed. Mr. Raven said that Grainger has plan to expand the building to area of concern. They will be sampling the area again for TCLP Lead in the next month or two, and will be digging up the area within 3 months. Told him that if the next sample confirms Lead failure, he needs to consider the soil as haz. waste for excavation and disposal. - KST3/10/06, Dyber: Oversaw endpoint sampling at site. Next Step: Review Report when it

815 THIRD AVE (Continued) **S102961819**

arrives.1/11/06, Dyber: Received work plan for endpoint samples from Hygienetics. Left message with Brendan Quealy (630-353-4480) to talk about TCLP test.11/2/05, Dyber: Bill Raven (847-535-0661) has asked Hygenetics to prepare a scope of work for taking endpoint samples.9/13/05, Dyber: Reviewed documentation from Grainger and spoke with Bill Raven. There was no documentation on endpoint sampling for the UST removal. Also, the other excavations may not have been deep enough to remove all of the contaminated soil.8/31/05, Dyber: Bill Raven called and said I will receive records next week.8/10/05, Dyber: Received message from Bill Raven at Grainger headquarters (847-535-0661). Left message for him.7/28/05, Dyber: Phil Laterza, Branch Manager, will try to find reports and get back to me.Prior to Sept, 2004 data translation this spill Lead_DEC Field was "ROMMEL C"3/11/03 - SAMUEL- File available in active unassigned spill files.04/12/04TRANSFERRED FROM ODOWD TO ROMMEL

Remarks: 500 yards of contaminated soil removed

Material:

Site ID:	211331
Operable Unit ID:	1055932
Operable Unit:	01
Material ID:	327908
Material Code:	0009
Material Name:	Gasoline
Case No.:	Not reported
Material FA:	Petroleum
Quantity:	0
Units:	Gallons
Recovered:	No
Resource Affected:	Not reported
Oxygenate:	False

Tank Test:

AN364
SE
1/8-1/4
0.177 mi.
934 ft.

Relative:
Higher

Actual:
16 ft.

MANHOLE#66768 3RD AVE.
BETWE. 35TH /36TH ST
BROOKLYN, NY

Site 1 of 6 in cluster AN

NY Spills **S108130312**
N/A

SPILLS:

Facility ID:	0606024
Facility Type:	ER
DER Facility ID:	319197
Site ID:	369311
DEC Region:	2
Spill Date:	8/24/2006
Spill Number/Closed Date:	0606024 / 12/21/2006
Spill Cause:	Equipment Failure
Spill Class:	Known release with minimal potential for fire or hazard. DEC Response. Willing Responsible Party. Corrective action taken.
SWIS:	2401
Investigator:	GDBREEN
Referred To:	Not reported
Reported to Dept:	8/24/2006
CID:	406
Water Affected:	Not reported

MANHOLE#66768 3RD AVE. (Continued) **S108130312**

Spill Source:	Commercial/Industrial
Spill Notifier:	Responsible Party
Cleanup Ceased:	Not reported
Cleanup Meets Std:	False
Last Inspection:	Not reported
Recommended Penalty:	False
UST Trust:	False
Remediation Phase:	0
Date Entered In Computer:	8/24/2006
Spill Record Last Update:	12/21/2006
Spiller Name:	ERT DESK
Spiller Company:	CON EDISON
Spiller Address:	4 IRVING PLACE
Spiller City,St,Zip:	MANHATTAN, NY
Spiller Company:	999
Contact Name:	ERT DESK' MIKE DAUGHTERY
Contact Phone:	(212) 580-8383
DEC Memo:	12/21/06 - See e-docs for Con Ed report detailing cleanup and closure.Con Ed no. 202132 - see eDocs.
Remarks:	Material sits on 600gal of water in a manhole. Cause was equip. failure. No to the five questions ConEd#202132 Clean up is pending samples results.

Material:

Site ID:	369311
Operable Unit ID:	1127149
Operable Unit:	01
Material ID:	2116735
Material Code:	0541A
Material Name:	DIELECTRIC FLUID
Case No.:	Not reported
Material FA:	Petroleum
Quantity:	15
Units:	Gallons
Recovered:	No
Resource Affected:	Not reported
Oxygenate:	False

Tank Test:

AI365 **MANHOLE 67422** **NY Spills** **S103828632**
ENE **THIRD AVE AT 27TH STREET** **N/A**
1/8-1/4 **BROOKLYN, NY**
0.177 mi.
935 ft. **Site 13 of 32 in cluster AI**

Relative:
Higher

Actual:
11 ft.

SPILLS:

Facility ID:	9814378
Facility Type:	ER
DER Facility ID:	110251
Site ID:	127709
DEC Region:	2
Spill Date:	3/2/1999
Spill Number/Closed Date:	9814378 / 8/14/2001
Spill Cause:	Unknown
Spill Class:	Known release with minimal potential for fire or hazard. DEC Response. Willing Responsible Party. Corrective action taken.

MANHOLE 67422 (Continued) **S103828632**

SWIS:	2401
Investigator:	CAENGELH
Referred To:	Not reported
Reported to Dept:	3/2/1999
CID:	204
Water Affected:	Not reported
Spill Source:	Unknown
Spill Notifier:	Local Agency
Cleanup Ceased:	Not reported
Cleanup Meets Std:	False
Last Inspection:	Not reported
Recommended Penalty:	False
UST Trust:	False
Remediation Phase:	0
Date Entered In Computer:	3/2/1999
Spill Record Last Update:	10/26/2001
Spiller Name:	Not reported
Spiller Company:	UNKNOWN
Spiller Address:	Not reported
Spiller City,St,Zip:	NY
Spiller Company:	999
Contact Name:	STEPHEN CRIBBEN
Contact Phone:	(212) 580-6763
DEC Memo:	Prior to Sept, 2004 data translation this spill Lead_DEC Field was "ENGELHARDT"DEC Inspector Notes:Foley inspected manhole on 7/31/01 and found it to be clean. Oil sample result returned at 68ppm PCBs. Hole was double washed. It was determined that there was no leak from any equipment. Spill #0103165 occurred on 6/21/01 in same manhole. Oil sample result returned 70.4ppm PCBs. Hole was double washed.Con Ed e2mis Notes:3/2/99 Central Gas Dept doing inspections found undiaperable sheen of unknown fluid on 200gal water. Water sample taken returned <1ppm PCB. Oil sample returned 68ppm PCB.3/8/99 Clean Harbors responded to spill event on 3/3/99 and evacuated manhole 67422 of oil/water mixture. Structure was double washed. MCUT inspected manhole and determined that no repairs were necessary and there was no leak.
Remarks:	GOWANUS SUBSTATION - SAMPLE TO BE TAKEN

Material:

Site ID:	127709
Operable Unit ID:	1071958
Operable Unit:	01
Material ID:	311074
Material Code:	0064A
Material Name:	UNKNOWN MATERIAL
Case No.:	Not reported
Material FA:	Other
Quantity:	0
Units:	Gallons
Recovered:	No
Resource Affected:	Not reported
Oxygenate:	False

Tank Test:

AD366 SSE 1/8-1/4 0.177 mi. 936 ft. | **3601 3RD AVE**
3601 3RD AVE
BROOKLYN, NY

Site 4 of 5 in cluster AD

NY Spills | **S102446695**
N/A

Relative: Higher

Actual: 19 ft.

SPILLS:

Facility ID:	9611013
Facility Type:	ER
DER Facility ID:	74823
Site ID:	80787
DEC Region:	2
Spill Date:	12/6/1996
Spill Number/Closed Date:	9611013 / 12/6/1996
Spill Cause:	Unknown
Spill Class:	Known release with minimal potential for fire or hazard. DEC Response. Willing Responsible Party. Corrective action taken.
SWIS:	2401
Investigator:	SMMARTIN
Referred To:	Not reported
Reported to Dept:	12/6/1996
CID:	311
Water Affected:	Not reported
Spill Source:	Gasoline Station
Spill Notifier:	Responsible Party
Cleanup Ceased:	Not reported
Cleanup Meets Std:	False
Last Inspection:	Not reported
Recommended Penalty:	False
UST Trust:	False
Remediation Phase:	0
Date Entered In Computer:	12/6/1996
Spill Record Last Update:	12/10/1996
Spiller Name:	JIM CAREY
Spiller Company:	CASTLE OIL
Spiller Address:	290 LOCUST AVE
Spiller City,St,Zip:	BRONX, NY 10454-
Spiller Company:	001
Contact Name:	ERIC
Contact Phone:	(718) 373-0973
DEC Memo:	Prior to Sept, 2004 data translation this spill Lead_DEC Field was "MARTINKAT"
Remarks:	CALLER STATES WHILE FILLING THE PRODUCT STARTED COMING OUT OF THE \\FILL BOX.

Material:

Site ID:	80787
Operable Unit ID:	1038929
Operable Unit:	01
Material ID:	343224
Material Code:	0002A
Material Name:	#4 Fuel Oil
Case No.:	Not reported
Material FA:	Petroleum
Quantity:	7
Units:	Gallons
Recovered:	No
Resource Affected:	Not reported
Oxygenate:	False

3601 3RD AVE (Continued) **S102446695**

Tank Test:

AN367 **CON EDISON** **NY MANIFEST** **S113816395**
SE **939 3 AVE** **N/A**
1/8-1/4 **BROOKLYN, NY 11209**
0.178 mi.
940 ft. **Site 2 of 6 in cluster AN**

Relative:
Higher

Actual:
16 ft.

NY MANIFEST:

EPA ID:	NYP004328241
Country:	USA
Mailing Name:	CON EDISON
Mailing Contact:	CON EDISON
Mailing Address:	4 IRVING PLACE 15TH FLOOR
Mailing Address 2:	Not reported
Mailing City:	NEW YORK
Mailing State:	NY
Mailing Zip:	10003
Mailing Zip4:	Not reported
Mailing Country:	USA
Mailing Phone:	212-460-3770

Document ID:	Not reported
Manifest Status:	Not reported
Trans1 State ID:	NJD003812047
Trans2 State ID:	Not reported
Generator Ship Date:	12-Jul-2013 00:00:00
Trans1 Recv Date:	12-Jul-2013 00:00:00
Trans2 Recv Date:	Not reported
TSD Site Recv Date:	16-Jul-2013 00:00:00
Part A Recv Date:	Not reported
Part B Recv Date:	Not reported
Generator EPA ID:	NYP004328241
Trans1 EPA ID:	Not reported
Trans2 EPA ID:	Not reported
TSDF ID:	NJD991291105
Waste Code:	Not reported
Quantity:	80
Units:	G - Gallons (liquids only)* (8.3 pounds)
Number of Containers:	1
Container Type:	TT - Cargo tank, tank trucks
Handling Method:	T Chemical, physical, or biological treatment.
Specific Gravity:	1
Year:	2013
Manifest Tracking Num:	002084670GBF
Import Ind:	N
Export Ind:	N
Discr Quantity Ind:	N
Discr Type Ind:	N
Discr Residue Ind:	N
Discr Partial Reject Ind:	N
Discr Full Reject Ind:	N
Manifest Ref Num:	Not reported
Alt Fac RCRA Id:	Not reported
Alt Fac Sign Date:	Not reported

CON EDISON (Continued) **S113816395**

Mgmt Method Type Code: H110

Document ID: Not reported
Manifest Status: Not reported
Trans1 State ID: NJD003812047
Trans2 State ID: Not reported
Generator Ship Date: 12-Jul-2013 00:00:00
Trans1 Recv Date: 12-Jul-2013 00:00:00
Trans2 Recv Date: Not reported
TSD Site Recv Date: 16-Jul-2013 00:00:00
Part A Recv Date: Not reported
Part B Recv Date: Not reported
Generator EPA ID: NYP004328241
Trans1 EPA ID: Not reported
Trans2 EPA ID: Not reported
TSDF ID: NJD991291105
Waste Code: Not reported
Quantity: 80
Units: G - Gallons (liquids only)* (8.3 pounds)
Number of Containers: 1
Container Type: TT - Cargo tank, tank trucks
Handling Method: T Chemical, physical, or biological treatment.
Specific Gravity: 1
Year: 2013
Manifest Tracking Num: 002084670GBF
Import Ind: N
Export Ind: N
Discr Quantity Ind: N
Discr Type Ind: N
Discr Residue Ind: N
Discr Partial Reject Ind: N
Discr Full Reject Ind: N
Manifest Ref Num: Not reported
Alt Fac RCRA Id: Not reported
Alt Fac Sign Date: Not reported
Mgmt Method Type Code: H110

Document ID: Not reported
Manifest Status: Not reported
Trans1 State ID: NJD003812047
Trans2 State ID: Not reported
Generator Ship Date: 2013-07-12
Trans1 Recv Date: 2013-07-12
Trans2 Recv Date: Not reported
TSD Site Recv Date: 2013-07-16
Part A Recv Date: Not reported
Part B Recv Date: Not reported
Generator EPA ID: NYP004328241
Trans1 EPA ID: Not reported
Trans2 EPA ID: Not reported
TSDF ID: NJD991291105
Waste Code: Not reported
Quantity: 80
Units: G - Gallons (liquids only)* (8.3 pounds)
Number of Containers: 1

CON EDISON (Continued) **S113816395**

Container Type:	TT - Cargo tank, tank trucks
Handling Method:	T Chemical, physical, or biological treatment.
Specific Gravity:	1
Year:	2013
Manifest Tracking Num:	002084670GBF
Import Ind:	N
Export Ind:	N
Discr Quantity Ind:	N
Discr Type Ind:	N
Discr Residue Ind:	N
Discr Partial Reject Ind:	N
Discr Full Reject Ind:	N
Manifest Ref Num:	Not reported
Alt Fac RCRA Id:	Not reported
Alt Fac Sign Date:	Not reported
Mgmt Method Type Code:	H110

AH368 **LISETTE COLON RESIDENCE** **NY Spills** **S102662564**
ESE **114 32ND ST** **N/A**
1/8-1/4 **BROOKLYN, NY**
0.179 mi.
943 ft. **Site 14 of 15 in cluster AH**

Relative:
Higher

Actual:
15 ft.

SPILLS:

Facility ID:	9301676
Facility Type:	ER
DER Facility ID:	79224
Site ID:	86345
DEC Region:	2
Spill Date:	5/5/1993
Spill Number/Closed Date:	9301676 / 8/10/1993
Spill Cause:	Unknown
Spill Class:	Known release that creates potential for fire or hazard. DEC Response. Willing Responsible Party. Corrective action taken.
SWIS:	2401
Investigator:	SULLIVAN
Referred To:	Not reported
Reported to Dept:	5/5/1993
CID:	Not reported
Water Affected:	Not reported
Spill Source:	Gasoline Station
Spill Notifier:	Affected Persons
Cleanup Ceased:	Not reported
Cleanup Meets Std:	False
Last Inspection:	Not reported
Recommended Penalty:	False
UST Trust:	False
Remediation Phase:	0
Date Entered In Computer:	5/19/1993
Spill Record Last Update:	8/14/1997
Spiller Name:	Not reported
Spiller Company:	VIDAS S/S
Spiller Address:	889 3RD AVE
Spiller City,St,Zip:	BROOKLYN, ZZ
Spiller Company:	001
Contact Name:	Not reported
Contact Phone:	Not reported
DEC Memo:	Not reported

LISETTE COLON RESIDENCE (Continued) **S102662564**

Remarks: PIPES FROM GAS STATION GO THROUGH YARD - ARE BEHING.

Material:

Site ID:	86345
Operable Unit ID:	980153
Operable Unit:	01
Material ID:	398842
Material Code:	0009
Material Name:	Gasoline
Case No.:	Not reported
Material FA:	Petroleum
Quantity:	0
Units:	Pounds
Recovered:	No
Resource Affected:	Not reported
Oxygenate:	False

Tank Test:

AL369 **HACHESED MIFAL** **RCRA NonGen / NLR** **1001028293**
East **807-821 3RD AVE** **FINDS** **NYR000005256**
1/8-1/4 **BROOKLYN, NY**
0.179 mi.
945 ft. **Site 5 of 10 in cluster AL**

Relative:
Higher

Actual:
12 ft.

RCRA NonGen / NLR:

Date form received by agency:	01/01/2007
Facility name:	HACHESED MIFAL
Facility address:	807-821 3RD AVE BROOKLYN, NY 112321511
EPA ID:	NYR000005256
Mailing address:	32ND AVE C-O EDSA MANAGEMENT JACKSON HEIGHTS, NY 11369
Contact:	Not reported
Contact address:	32ND AVE JACKSON HEIGHTS, NY 11369
Contact country:	US
Contact telephone:	Not reported
Contact email:	Not reported
EPA Region:	02
Classification:	Non-Generator
Description:	Handler: Non-Generators do not presently generate hazardous waste

Owner/Operator Summary:

Owner/operator name:	MIFAL HACHESED
Owner/operator address:	58-01 15TH AVE BROOKLYN, NY 11219
Owner/operator country:	US
Owner/operator telephone:	(718) 358-5863
Legal status:	Private
Owner/Operator Type:	Owner
Owner/Op start date:	Not reported
Owner/Op end date:	Not reported

Owner/operator name: MIFAL HACHESED

HACHESED MIFAL (Continued) **1001028293**

Owner/operator address: 58-01 15TH AVE
BROOKLYN, NY 11219
Owner/operator country: US
Owner/operator telephone: (718) 358-5863
Legal status: Private
Owner/Operator Type: Operator
Owner/Op start date: Not reported
Owner/Op end date: Not reported

Handler Activities Summary:
U.S. importer of hazardous waste: No
Mixed waste (haz. and radioactive): No
Recycler of hazardous waste: No
Transporter of hazardous waste: No
Treater, storer or disposer of HW: No
Underground injection activity: No
On-site burner exemption: No
Furnace exemption: No
Used oil fuel burner: No
Used oil processor: No
User oil refiner: No
Used oil fuel marketer to burner: No
Used oil Specification marketer: No
Used oil transfer facility: No
Used oil transporter: No

Historical Generators:
Date form received by agency: 01/01/2006
Facility name: HACHESED MIFAL
Classification: Not a generator, verified

Date form received by agency: 07/08/1999
Facility name: HACHESED MIFAL
Classification: Not a generator, verified

Date form received by agency: 02/15/1996
Facility name: HACHESED MIFAL
Site name: MIFAC HACHASED
Classification: Large Quantity Generator

Date form received by agency: 05/23/1995
Facility name: HACHESED MIFAL
Classification: Large Quantity Generator

Violation Status: No violations found

FINDS:

Registry ID: 110004513786

Environmental Interest/Information System
RCRAInfo is a national information system that supports the Resource Conservation and Recovery Act (RCRA) program through the tracking of events and activities related to facilities that generate, transport, and treat, store, or dispose of hazardous waste. RCRAInfo allows RCRA program staff to track the notification, permit, compliance, and corrective action activities required under RCRA.

AC370 **EDR US Hist Auto Stat** **1015371026**
South **260 42ND ST** **N/A**
1/8-1/4 **BROOKLYN, NY 11232**
0.179 mi.
945 ft. **Site 5 of 8 in cluster AC**

Relative:
Higher

Actual:
23 ft.

EDR Historical Auto Stations:

Name: LOS TRES AMIGOS AUTO REPAIR
Year: 1999
Address: 260 42ND ST

Name: LOS TRES AMIGOS AUTO REPAIR
Year: 2000
Address: 260 42ND ST

Name: LOS TRES AMIGOS AUTO REPAIR
Year: 2002
Address: 260 42ND ST

Name: LOS TRES AMIGOS AUTO REPAIR
Year: 2003
Address: 260 42ND ST

Name: ZAMBRANOS AUTO COLLISON CTR
Year: 2004
Address: 260 42ND ST

Name: ZAMBRANOS AUTO COLLISION CENTER
Year: 2005
Address: 260 42ND ST

Name: ZAMBRANOS AUTO COLLISION CENTER
Year: 2006
Address: 260 42ND ST

Name: ZAMBRANOS AUTO COLLISION CENTER
Year: 2007
Address: 260 42ND ST

Name: ZAMBRANDS AUTO COLLISION CENTER
Year: 2008
Address: 260 42ND ST

Name: ZAMBRANDS AUTO COLLISION CENTER
Year: 2009
Address: 260 42ND ST

Name: ALEX COLLISION
Year: 2010
Address: 260 42ND ST

Name: ZAMBRANDS AUTO COLLISION CENTER
Year: 2011
Address: 260 42ND ST

Name: ZAMBRANDS AUTO COLLISION CENTER
Year: 2012
Address: 260 42ND ST

AC371 **ALAATTIN CORP** **FINDS** **1016050452**
South **260 42ND ST** **N/A**
1/8-1/4 **BROOKLYN, NY**
0.179 mi.
945 ft. **Site 6 of 8 in cluster AC**

Relative:
Higher

Actual:
23 ft.

FINDS:

Registry ID: 110019405614

Environmental Interest/Information System

AFS (Aerometric Information Retrieval System (AIRS) Facility Subsystem) replaces the former Compliance Data System (CDS), the National Emission Data System (NEDS), and the Storage and Retrieval of Aerometric Data (SAROAD). AIRS is the national repository for information concerning airborne pollution in the United States. AFS is used to track emissions and compliance data from industrial plants. AFS data are utilized by states to prepare State Implementation Plans to comply with regulatory programs and by EPA as an input for the estimation of total national emissions. AFS is undergoing a major redesign to support facility operating permits required under Title V of the Clean Air Act.

FIS (New York - Facility Information System) is New York's Department of Environmental Conservation (DEC) information system for tracking environmental facility information found across the State.

AC372 **ALAATTIN CORP** **US AIRS** **1007778104**
South **260 42ND ST** **N/A**
1/8-1/4 **BROOKLYN, NY 11232**
0.179 mi.
945 ft. **Site 7 of 8 in cluster AC**

Relative:
Higher

Actual:
23 ft.

AIRS (AFS):

Airs Minor Details:

EPA plant ID:	110025327322
Plant name:	ALAATTIN CORP
Plant address:	260 42ND ST BROOKLYN, NY 11232
County:	KINGS
Region code:	02
Dunn & Bradst #:	Not reported
Air quality cntrl region:	043
Sic code:	7532
Sic code desc:	TOP & BODY REPAIR AND PAINT SHOPS (1987)
North Am. industrial classf:	811121
NAIC code description:	Automotive Body, Paint, and Interior Repair and Maintenance
Default compliance status:	IN COMPLIANCE WITH PROCEDURAL REQUIREMENTS
Default classification:	POTENTIAL UNCONTROLLED EMISSIONS < 100 TONS/YEAR
Govt facility:	ALL OTHER FACILITIES NOT OWNED OR OPERATED BY A FEDERAL, STATE, OR LOCAL GOVERNMENT
Current HPV:	Not reported

Compliance and Enforcement Major Issues:

Air program:	Not reported
National action type:	Not reported

ALAATTIN CORP (Continued) **1007778104**

Date achieved: Not reported
Penalty amount: Not reported

Historical Compliance Minor Sources:
State compliance status: IN COMPLIANCE WITH PROCEDURAL REQUIREMENTS
Hist compliance date: 1102
Air prog code hist file: SIP SOURCE

State compliance status: IN COMPLIANCE WITH PROCEDURAL REQUIREMENTS
Hist compliance date: 1104
Air prog code hist file: SIP SOURCE

State compliance status: IN COMPLIANCE WITH PROCEDURAL REQUIREMENTS
Hist compliance date: 1202
Air prog code hist file: SIP SOURCE

State compliance status: IN COMPLIANCE WITH PROCEDURAL REQUIREMENTS
Hist compliance date: 1301
Air prog code hist file: SIP SOURCE

State compliance status: IN COMPLIANCE WITH PROCEDURAL REQUIREMENTS
Hist compliance date: 1303
Air prog code hist file: SIP SOURCE

State compliance status: IN COMPLIANCE WITH PROCEDURAL REQUIREMENTS
Hist compliance date: 1004
Air prog code hist file: SIP SOURCE

State compliance status: IN COMPLIANCE WITH PROCEDURAL REQUIREMENTS
Hist compliance date: 1101
Air prog code hist file: SIP SOURCE

State compliance status: IN COMPLIANCE WITH PROCEDURAL REQUIREMENTS
Hist compliance date: 1103
Air prog code hist file: SIP SOURCE

State compliance status: IN COMPLIANCE WITH PROCEDURAL REQUIREMENTS
Hist compliance date: 1201
Air prog code hist file: SIP SOURCE

State compliance status: IN COMPLIANCE WITH PROCEDURAL REQUIREMENTS
Hist compliance date: 1203
Air prog code hist file: SIP SOURCE

State compliance status: IN COMPLIANCE WITH PROCEDURAL REQUIREMENTS
Hist compliance date: 1204
Air prog code hist file: SIP SOURCE

State compliance status: IN COMPLIANCE WITH PROCEDURAL REQUIREMENTS
Hist compliance date: 1302
Air prog code hist file: SIP SOURCE

Compliance & Violation Data by Minor Sources:
Air program code: SIP SOURCE
Plant air program pollutant: Not reported
Default pollutant classification: POTENTIAL UNCONTROLLED EMISSIONS < 100 TONS/YEAR

ALAATTIN CORP (Continued) **1007778104**

Def. poll. compliance status: IN COMPLIANCE WITH PROCEDURAL REQUIREMENTS
Def. attainment/non attnmnt: ATTAINMENT AREA FOR GIVEN POLLUTANT
Repeat violator date: Not reported
Turnover compliance: Not reported

AO373 **CONSOLIDATED EDISON** **NY MANIFEST** **1009243605**
ENE **31 26 CONEY ISL AVE MH58129** **N/A**
1/8-1/4 **BROOKLYN, NY 11201**
0.179 mi.
945 ft. **Site 1 of 8 in cluster AO**

Relative:
Higher

Actual:
7 ft.

NY MANIFEST:

EPA ID:	NYP004131165
Country:	USA
Mailing Name:	CONSOLIDATED EDISON
Mailing Contact:	FRANKLIN MURRAY
Mailing Address:	4 IRVING PLACE RM 828
Mailing Address 2:	Not reported
Mailing City:	NEW YORK
Mailing State:	NY
Mailing Zip:	10003
Mailing Zip4:	Not reported
Mailing Country:	USA
Mailing Phone:	212-460-2808

Document ID:	NYE0622377
Manifest Status:	Not reported
Trans1 State ID:	NYD006982359
Trans2 State ID:	Not reported
Generator Ship Date:	05/07/2005
Trans1 Recv Date:	05/07/2005
Trans2 Recv Date:	Not reported
TSD Site Recv Date:	05/10/2005
Part A Recv Date:	Not reported
Part B Recv Date:	Not reported
Generator EPA ID:	NYP004131165
Trans1 EPA ID:	69526JR
Trans2 EPA ID:	Not reported
TSDF ID:	NYD980593636
Waste Code:	B007 - OTHER MISCELLANEOUS PCB WASTES
Quantity:	00025
Units:	K - Kilograms (2.2 pounds)
Number of Containers:	001
Container Type:	DM - Metal drums, barrels
Handling Method:	L Landfill.
Specific Gravity:	01.00
Waste Code:	B007 - OTHER MISCELLANEOUS PCB WASTES
Quantity:	00025
Units:	K - Kilograms (2.2 pounds)
Number of Containers:	001
Container Type:	DM - Metal drums, barrels
Handling Method:	Not reported
Specific Gravity:	01.00
Waste Code:	Not reported
Quantity:	Not reported
Units:	Not reported
Number of Containers:	Not reported

CONSOLIDATED EDISON (Continued) **1009243605**

Container Type:	Not reported
Handling Method:	L Landfill.
Specific Gravity:	Not reported
Year:	Not reported

Document ID:	NYE1276047
Manifest Status:	Not reported
Trans1 State ID:	NYD006982359
Trans2 State ID:	Not reported
Generator Ship Date:	05/18/2005
Trans1 Recv Date:	05/18/2005
Trans2 Recv Date:	Not reported
TSD Site Recv Date:	05/19/2005
Part A Recv Date:	Not reported
Part B Recv Date:	Not reported
Generator EPA ID:	NYP004131165
Trans1 EPA ID:	69526JR
Trans2 EPA ID:	Not reported
TSDF ID:	NYD077444263
Waste Code:	B007 - OTHER MISCELLANEOUS PCB WASTES
Quantity:	00076
Units:	K - Kilograms (2.2 pounds)
Number of Containers:	001
Container Type:	DM - Metal drums, barrels
Handling Method:	L Landfill.
Specific Gravity:	01.00
Year:	Not reported

Document ID:	NYE1307133
Manifest Status:	Not reported
Trans1 State ID:	NYD006982359
Trans2 State ID:	Not reported
Generator Ship Date:	05/07/2005
Trans1 Recv Date:	05/07/2005
Trans2 Recv Date:	Not reported
TSD Site Recv Date:	05/09/2005
Part A Recv Date:	Not reported
Part B Recv Date:	Not reported
Generator EPA ID:	NYP004131165
Trans1 EPA ID:	46826JM
Trans2 EPA ID:	Not reported
TSDF ID:	NYD980593636
Waste Code:	B003 - PETROLEUM OIL WITH 500 PPM OR > PCB
Quantity:	00209
Units:	K - Kilograms (2.2 pounds)
Number of Containers:	001
Container Type:	TT - Cargo tank, tank trucks
Handling Method:	T Chemical, physical, or biological treatment.
Specific Gravity:	01.00
Year:	Not reported

Document ID:	NYE1307187
Manifest Status:	Not reported
Trans1 State ID:	NYD006982359

CONSOLIDATED EDISON (Continued) **1009243605**

Trans2 State ID:	Not reported
Generator Ship Date:	05/06/2005
Trans1 Recv Date:	05/06/2005
Trans2 Recv Date:	Not reported
TSD Site Recv Date:	05/06/2005
Part A Recv Date:	Not reported
Part B Recv Date:	Not reported
Generator EPA ID:	NYP004131165
Trans1 EPA ID:	46826JM
Trans2 EPA ID:	Not reported
TSDF ID:	NYD980593636
Waste Code:	B003 - PETROLEUM OIL WITH 500 PPM OR > PCB
Quantity:	00391
Units:	K - Kilograms (2.2 pounds)
Number of Containers:	001
Container Type:	TT - Cargo tank, tank trucks
Handling Method:	T Chemical, physical, or biological treatment.
Specific Gravity:	01.00
Year:	Not reported

Document ID:	NYE1307412
Manifest Status:	Not reported
Trans1 State ID:	NYD006982359
Trans2 State ID:	Not reported
Generator Ship Date:	05/18/2005
Trans1 Recv Date:	05/18/2005
Trans2 Recv Date:	Not reported
TSD Site Recv Date:	05/19/2005
Part A Recv Date:	Not reported
Part B Recv Date:	Not reported
Generator EPA ID:	NYP004131165
Trans1 EPA ID:	46110JM
Trans2 EPA ID:	Not reported
TSDF ID:	NYD980593636
Waste Code:	B002 - PETROLEUM OIL WITH 50 BUT < 500 PPM PCB
Quantity:	00891
Units:	G - Gallons (liquids only)* (8.3 pounds)
Number of Containers:	001
Container Type:	TT - Cargo tank, tank trucks
Handling Method:	T Chemical, physical, or biological treatment.
Specific Gravity:	01.00
Year:	Not reported

Document ID:	NYE0622377
Manifest Status:	Not reported
Trans1 State ID:	NYD006982359
Trans2 State ID:	Not reported
Generator Ship Date:	05/07/2005
Trans1 Recv Date:	05/07/2005
Trans2 Recv Date:	Not reported
TSD Site Recv Date:	05/10/2005
Part A Recv Date:	Not reported
Part B Recv Date:	Not reported
Generator EPA ID:	NYP004131165
Trans1 EPA ID:	69526JR

CONSOLIDATED EDISON (Continued) **1009243605**

Trans2 EPA ID:	Not reported
TSDF ID:	NYD980593636
Waste Code:	B007 - OTHER MISCELLANEOUS PCB WASTES
Quantity:	00025
Units:	K - Kilograms (2.2 pounds)
Number of Containers:	001
Container Type:	DM - Metal drums, barrels
Handling Method:	L Landfill.
Specific Gravity:	01.00
Waste Code:	B007 - OTHER MISCELLANEOUS PCB WASTES
Quantity:	00025
Units:	K - Kilograms (2.2 pounds)
Number of Containers:	001
Container Type:	DM - Metal drums, barrels
Handling Method:	Not reported
Specific Gravity:	01.00
Waste Code:	Not reported
Quantity:	Not reported
Units:	Not reported
Number of Containers:	Not reported
Container Type:	Not reported
Handling Method:	L Landfill.
Specific Gravity:	Not reported
Year:	2005

Document ID:	NYE1307412
Manifest Status:	Not reported
Trans1 State ID:	NYD006982359
Trans2 State ID:	Not reported
Generator Ship Date:	05/18/2005
Trans1 Recv Date:	05/18/2005
Trans2 Recv Date:	Not reported
TSD Site Recv Date:	05/19/2005
Part A Recv Date:	Not reported
Part B Recv Date:	Not reported
Generator EPA ID:	NYP004131165
Trans1 EPA ID:	46110JM
Trans2 EPA ID:	Not reported
TSDF ID:	NYD980593636
Waste Code:	B002 - PETROLEUM OIL WITH 50 BUT < 500 PPM PCB
Quantity:	00891
Units:	G - Gallons (liquids only)* (8.3 pounds)
Number of Containers:	001
Container Type:	TT - Cargo tank, tank trucks
Handling Method:	T Chemical, physical, or biological treatment.
Specific Gravity:	01.00
Year:	2005

Document ID:	NYE1276047
Manifest Status:	Not reported
Trans1 State ID:	NYD006982359
Trans2 State ID:	Not reported
Generator Ship Date:	05/18/2005
Trans1 Recv Date:	05/18/2005
Trans2 Recv Date:	Not reported

CONSOLIDATED EDISON (Continued) **1009243605**

TSD Site Recv Date:	05/19/2005
Part A Recv Date:	Not reported
Part B Recv Date:	Not reported
Generator EPA ID:	NYP004131165
Trans1 EPA ID:	69526JR
Trans2 EPA ID:	Not reported
TSDF ID:	NYD077444263
Waste Code:	B007 - OTHER MISCELLANEOUS PCB WASTES
Quantity:	00076
Units:	K - Kilograms (2.2 pounds)
Number of Containers:	001
Container Type:	DM - Metal drums, barrels
Handling Method:	L Landfill.
Specific Gravity:	01.00
Year:	2005

Document ID:	NYE1307133
Manifest Status:	Not reported
Trans1 State ID:	NYD006982359
Trans2 State ID:	Not reported
Generator Ship Date:	05/07/2005
Trans1 Recv Date:	05/07/2005
Trans2 Recv Date:	Not reported
TSD Site Recv Date:	05/09/2005
Part A Recv Date:	Not reported
Part B Recv Date:	Not reported
Generator EPA ID:	NYP004131165
Trans1 EPA ID:	46826JM
Trans2 EPA ID:	Not reported
TSDF ID:	NYD980593636
Waste Code:	B003 - PETROLEUM OIL WITH 500 PPM OR > PCB
Quantity:	00209
Units:	K - Kilograms (2.2 pounds)
Number of Containers:	001
Container Type:	TT - Cargo tank, tank trucks
Handling Method:	T Chemical, physical, or biological treatment.
Specific Gravity:	01.00
Year:	2005

Document ID:	NYE1307187
Manifest Status:	Not reported
Trans1 State ID:	NYD006982359
Trans2 State ID:	Not reported
Generator Ship Date:	05/06/2005
Trans1 Recv Date:	05/06/2005
Trans2 Recv Date:	Not reported
TSD Site Recv Date:	05/06/2005
Part A Recv Date:	Not reported
Part B Recv Date:	Not reported
Generator EPA ID:	NYP004131165
Trans1 EPA ID:	46826JM
Trans2 EPA ID:	Not reported
TSDF ID:	NYD980593636
Waste Code:	B003 - PETROLEUM OIL WITH 500 PPM OR > PCB
Quantity:	00391

CONSOLIDATED EDISON (Continued) **1009243605**

Units:	K - Kilograms (2.2 pounds)
Number of Containers:	001
Container Type:	TT - Cargo tank, tank trucks
Handling Method:	T Chemical, physical, or biological treatment.
Specific Gravity:	01.00
Year:	2005

AI374 **EDR US Hist Auto Stat** **1015633650**
ENE **788 3RD AVE** **N/A**
1/8-1/4 **BROOKLYN, NY 11232**
0.179 mi.
946 ft. **Site 14 of 32 in cluster AI**

Relative:
Higher

Actual:
11 ft.

EDR Historical Auto Stations:

Name:	AUTO PARTS
Year:	1999
Address:	788 3RD AVE

AD375 **CORNER 39 ST & GOWANUS EX** **NY Spills** **S102146920**
SSE **39TH ST & GOWANUS EXPWY** **N/A**
1/8-1/4 **BROOKLYN, NY**
0.180 mi.
953 ft. **Site 5 of 5 in cluster AD**

Relative:
Higher

Actual:
19 ft.

SPILLS:

Facility ID:	9306413
Facility Type:	ER
DER Facility ID:	236821
Site ID:	292549
DEC Region:	2
Spill Date:	8/25/1993
Spill Number/Closed Date:	9306413 / 8/27/1993
Spill Cause:	Traffic Accident
Spill Class:	Known release that creates potential for fire or hazard. DEC Response. Willing Responsible Party. Corrective action taken.
SWIS:	2401
Investigator:	TOMASELLO
Referred To:	Not reported
Reported to Dept:	8/25/1993
CID:	Not reported
Water Affected:	Not reported
Spill Source:	Commercial Vehicle
Spill Notifier:	Local Agency
Cleanup Ceased:	8/27/1993
Cleanup Meets Std:	True
Last Inspection:	Not reported
Recommended Penalty:	False
UST Trust:	False
Remediation Phase:	0
Date Entered In Computer:	8/30/1993
Spill Record Last Update:	7/14/2004
Spiller Name:	Not reported
Spiller Company:	NYC TRANSIT EXPRESS BUS
Spiller Address:	Not reported
Spiller City,St,Zip:	ZZ
Spiller Company:	001

CORNER 39 ST & GOWANUS EX (Continued) **S102146920**

Contact Name: Not reported
Contact Phone: Not reported
DEC Memo: Not reported
Remarks: SPILL INITIALLY ON STREET - INDUSTRIAL WASTE UNIT WAS NOTIFIED.

Material:
Site ID: 292549
Operable Unit ID: 987673
Operable Unit: 01
Material ID: 396284
Material Code: 0008
Material Name: Diesel
Case No.: Not reported
Material FA: Petroleum
Quantity: -1
Units: Gallons
Recovered: No
Resource Affected: Not reported
Oxygenate: False

Tank Test:

AP376 **IN THE SEWER** **NY Spills** **S104952276**
East **I/F/O 122 29TH ST** **N/A**
1/8-1/4 **BROOKLYN, NY**
0.181 mi.
958 ft. **Site 1 of 8 in cluster AP**

Relative:
Higher

Actual:
16 ft.

SPILLS:
Facility ID: 0011417
Facility Type: ER
DER Facility ID: 124493
Site ID: 146173
DEC Region: 2
Spill Date: 1/22/2001
Spill Number/Closed Date: 0011417 / 1/24/2001
Spill Cause: Traffic Accident
Spill Class: Known release with minimal potential for fire or hazard. DEC Response. Willing Responsible Party. Corrective action taken.
SWIS: 2401
Investigator: MCTIBBE
Referred To: Not reported
Reported to Dept: 1/22/2001
CID: 255
Water Affected: Not reported
Spill Source: Commercial Vehicle
Spill Notifier: Fire Department
Cleanup Ceased: Not reported
Cleanup Meets Std: False
Last Inspection: Not reported
Recommended Penalty: False
UST Trust: False
Remediation Phase: 0
Date Entered In Computer: 1/22/2001
Spill Record Last Update: 1/24/2001
Spiller Name: Not reported
Spiller Company: ALLSTATE KNITTING MILL

IN THE SEWER (Continued) **S104952276**

Spiller Address: 166 HUGES ST
Spiller City,St,Zip: BROOKLYN, NY
Spiller Company: 001
Contact Name: JOHN LAROCCHIA
Contact Phone: (718) 476-6288
DEC Memo: Prior to Sept, 2004 data translation this spill Lead_DEC Field was "TIBBE"NOTIFIED NYC DEP. HANDLED BY FDNY.
Remarks: Tractor trailer hit a car and went over the railing to the roadway below - recovered diesel that was in the tank, but the amount spilled went into the sewer

Material:
Site ID: 146173
Operable Unit ID: 832809
Operable Unit: 01
Material ID: 541728
Material Code: 0008
Material Name: Diesel
Case No.: Not reported
Material FA: Petroleum
Quantity: 10
Units: Gallons
Recovered: No
Resource Affected: Not reported
Oxygenate: False

Tank Test:

AM377 **OESM CORP** **RCRA NonGen / NLR** **1000294071**
East **121 31ST ST** **FINDS** **NYD000726752**
1/8-1/4 **BROOKLYN, NY**
0.182 mi.
963 ft. **Site 2 of 4 in cluster AM**

Relative:
Higher

Actual:
15 ft.

RCRA NonGen / NLR:
Date form received by agency: 01/01/2007
Facility name: OESM CORP
Facility address: 121 31ST ST
BROOKLYN, NY 11232
EPA ID: NYD000726752
Mailing address: 31ST ST
BROOKLYN, NY 11232
Contact: SAMUEL GOLDSTEIN
Contact address: 31ST ST
BROOKLYN, NY 11232
Contact country: US
Contact telephone: (718) 788-4912
Contact email: Not reported
EPA Region: 02
Land type: Facility is not located on Indian land. Additional information is not known.
Classification: Non-Generator
Description: Handler: Non-Generators do not presently generate hazardous waste

Owner/Operator Summary:
Owner/operator name: LEONARD SILVER MFG
Owner/operator address: NOT REQUIRED

OESM CORP (Continued) **1000294071**

NOT REQUIRED, WY 99999
Owner/operator country: US
Owner/operator telephone: (212) 555-1212
Legal status: Private
Owner/Operator Type: Operator
Owner/Op start date: Not reported
Owner/Op end date: Not reported

Owner/operator name: LEONARD SILVER MFG
Owner/operator address: NOT REQUIRED
NOT REQUIRED, WY 99999
Owner/operator country: US
Owner/operator telephone: (212) 555-1212
Legal status: Private
Owner/Operator Type: Owner
Owner/Op start date: Not reported
Owner/Op end date: Not reported

Handler Activities Summary:
U.S. importer of hazardous waste: No
Mixed waste (haz. and radioactive): No
Recycler of hazardous waste: No
Transporter of hazardous waste: No
Treater, storer or disposer of HW: No
Underground injection activity: No
On-site burner exemption: No
Furnace exemption: No
Used oil fuel burner: No
Used oil processor: No
User oil refiner: No
Used oil fuel marketer to burner: No
Used oil Specification marketer: No
Used oil transfer facility: No
Used oil transporter: No

Historical Generators:
Date form received by agency: 01/01/2006
Facility name: OESM CORP
Classification: Not a generator, verified

Date form received by agency: 09/02/1980
Facility name: OESM CORP
Classification: Not a generator, verified

Violation Status: No violations found

Evaluation Action Summary:
Evaluation date: 08/03/1990
Evaluation: COMPLIANCE EVALUATION INSPECTION ON-SITE
Area of violation: Not reported
Date achieved compliance: Not reported
Evaluation lead agency: State

FINDS:

Registry ID: 110004331107

OESM CORP (Continued) **1000294071**

Environmental Interest/Information System
RCRAInfo is a national information system that supports the Resource Conservation and Recovery Act (RCRA) program through the tracking of events and activities related to facilities that generate, transport, and treat, store, or dispose of hazardous waste. RCRAInfo allows RCRA program staff to track the notification, permit, compliance, and corrective action activities required under RCRA.

AM378 **SERVICE BOX # 49019** **NY Spills** **S106011521**
East **124 31ST ST** **N/A**
1/8-1/4 **BROOKLYN, NY**
0.183 mi.
964 ft. **Site 3 of 4 in cluster AM**

Relative:
Higher

Actual:
15 ft.

SPILLS:

Facility ID:	0211433
Facility Type:	ER
DER Facility ID:	254881
Site ID:	316157
DEC Region:	2
Spill Date:	2/16/2003
Spill Number/Closed Date:	0211433 / 4/3/2003
Spill Cause:	Unknown
Spill Class:	Known release with minimal potential for fire or hazard. DEC Response. Willing Responsible Party. Corrective action taken.
SWIS:	2401
Investigator:	JHOCONNE
Referred To:	Not reported
Reported to Dept:	2/16/2003
CID:	396
Water Affected:	Not reported
Spill Source:	Unknown
Spill Notifier:	Affected Persons
Cleanup Ceased:	Not reported
Cleanup Meets Std:	False
Last Inspection:	Not reported
Recommended Penalty:	False
UST Trust:	False
Remediation Phase:	0
Date Entered In Computer:	2/16/2003
Spill Record Last Update:	4/3/2003
Spiller Name:	Not reported
Spiller Company:	UNKNOWN
Spiller Address:	Not reported
Spiller City,St,Zip:	ZZ -
Spiller Company:	001
Contact Name:	LARRY COSTA
Contact Phone:	(212) 580-6763
DEC Memo:	Prior to Sept, 2004 data translation this spill Lead_DEC Field was "O'CONNELL"e2mis no. 147-199:2/16/03 - 1140 HRS FOUND APPROX 2-QUARTS OF UNKNOWN OIL ON 10 GALLONS OF WATER IN SB-49019. IT APPEARS TO BE CONTAINED AT THIS TIME NO SEWERS OR WATERWAYS EFFECTED. 1 SAMPLE TAKEN.UPDATE: 16-FEB-2003 1900HRS LAB RESULTS RETURNED LSN# 03-01359-001: 2 PPMUPDATE: 2/21/03 - 2200J. CUADRADO - ENV. OPS., REPORTS 2 PPM CLEANUP COMPLETED BY DOUBLE WASHING STRUCTURE WITH BULLDOG. TAG # 26044 REMOVED. TJ- 50495Update - 2/22/03 - 0545 hrs - Cleanup completed by double washing structure with bulldog. Updated

SERVICE BOX # 49019 (Continued) **S106011521**

event involved materials and event involved persons lists.

Remarks: 2 quart unk oil on 10 gal water. was originally a 24 hr spill but will not be able to get cleaned up intime. ref # 147199.

Material:

Site ID:	316157
Operable Unit ID:	862600
Operable Unit:	01
Material ID:	511222
Material Code:	0064A
Material Name:	UNKNOWN MATERIAL
Case No.:	Not reported
Material FA:	Other
Quantity:	2
Units:	Gallons
Recovered:	No
Resource Affected:	Not reported
Oxygenate:	False

Tank Test:

AF379 **SUNSET PARK HIGH SCHOOL** **FINDS** **1010452797**
SE **153-35 STREET** **N/A**
1/8-1/4 **BROOKLYN, NY**
0.183 mi.
966 ft. **Site 3 of 9 in cluster AF**

Relative: Higher

Actual: 15 ft.

FINDS:

Registry ID: 110031427597

Environmental Interest/Information System

RCRAInfo is a national information system that supports the Resource Conservation and Recovery Act (RCRA) program through the tracking of events and activities related to facilities that generate, transport, and treat, store, or dispose of hazardous waste. RCRAInfo allows RCRA program staff to track the notification, permit, compliance, and corrective action activities required under RCRA.

HAZARDOUS WASTE BIENNIAL REPORTER

AI380 **SERVICE STATION** **FINDS** **1016198923**
ENE **786 THIRD AVE** **N/A**
1/8-1/4 **BROOKLYN, NY**
0.183 mi.
966 ft. **Site 15 of 32 in cluster AI**

Relative: Higher

Actual: 11 ft.

FINDS:

Registry ID: 110004328157

Environmental Interest/Information System

RCRAInfo is a national information system that supports the Resource Conservation and Recovery Act (RCRA) program through the tracking of

SERVICE STATION (Continued) **1016198923**

events and activities related to facilities that generate, transport, and treat, store, or dispose of hazardous waste. RCRAInfo allows RCRA program staff to track the notification, permit, compliance, and corrective action activities required under RCRA.

AI381 ENE 1/8-1/4 0.183 mi. 966 ft. | **SERVICE STATION 786 THIRD AVE BROOKLYN, NY 11232** | **RCRA NonGen / NLR** | **1000432429 NYD000698449**

Site 16 of 32 in cluster AI

Relative: Higher

Actual: 11 ft.

RCRA NonGen / NLR:

Date form received by agency:	01/01/2007
Facility name:	SERVICE STATION
Facility address:	786 THIRD AVE BROOKLYN, NY 112321418
EPA ID:	NYD000698449
Mailing address:	THIRD AVE BROOKLYN, NY 11232
Contact:	Not reported
Contact address:	THIRD AVE BROOKLYN, NY 11232
Contact country:	US
Contact telephone:	Not reported
Contact email:	Not reported
EPA Region:	02
Classification:	Non-Generator
Description:	Handler: Non-Generators do not presently generate hazardous waste

Owner/Operator Summary:

Owner/operator name:	YAUCH FREDERICK
Owner/operator address:	NOT REQUIRED NOT REQUIRED, WY 99999
Owner/operator country:	US
Owner/operator telephone:	(212) 555-1212
Legal status:	Private
Owner/Operator Type:	Owner
Owner/Op start date:	Not reported
Owner/Op end date:	Not reported

Owner/operator name:	YAUCH FREDERICK
Owner/operator address:	NOT REQUIRED NOT REQUIRED, WY 99999
Owner/operator country:	US
Owner/operator telephone:	(212) 555-1212
Legal status:	Private
Owner/Operator Type:	Operator
Owner/Op start date:	Not reported
Owner/Op end date:	Not reported

Handler Activities Summary:

U.S. importer of hazardous waste:	No
Mixed waste (haz. and radioactive):	No
Recycler of hazardous waste:	No
Transporter of hazardous waste:	No
Treater, storer or disposer of HW:	No

SERVICE STATION (Continued) **1000432429**

Underground injection activity: No
On-site burner exemption: No
Furnace exemption: No
Used oil fuel burner: No
Used oil processor: No
User oil refiner: No
Used oil fuel marketer to burner: No
Used oil Specification marketer: No
Used oil transfer facility: No
Used oil transporter: No

Historical Generators:
Date form received by agency: 01/01/2006
Facility name: SERVICE STATION
Classification: Not a generator, verified

Date form received by agency: 07/08/1999
Facility name: SERVICE STATION
Classification: Not a generator, verified

Date form received by agency: 08/18/1980
Facility name: SERVICE STATION
Classification: Large Quantity Generator

Violation Status: No violations found

AC382 **EDR US Hist Auto Stat** **1015376238**
South **266 42ND ST** **N/A**
1/8-1/4 **BROOKLYN, NY 11232**
0.183 mi.
968 ft. **Site 8 of 8 in cluster AC**

Relative:
Higher

Actual:
24 ft.

EDR Historical Auto Stations:
Name: F & S AUTO INC
Year: 2011
Address: 266 42ND ST

Name: F & S AUTO INC
Year: 2012
Address: 266 42ND ST

AQ383 **265 42ND STREET** **NY Spills** **S102148236**
South **265 42ND STREET** **N/A**
1/8-1/4 **BROOKLYN, NY**
0.184 mi.
969 ft. **Site 1 of 10 in cluster AQ**

Relative:
Higher

Actual:
23 ft.

SPILLS:
Facility ID: 9402058
Facility Type: ER
DER Facility ID: 215924
Site ID: 264986
DEC Region: 2
Spill Date: 5/8/1994
Spill Number/Closed Date: 9402058 / 5/12/1994
Spill Cause: Equipment Failure
Spill Class: Known release with minimal potential for fire or hazard. DEC Response.

265 42ND STREET (Continued) **S102148236**

	Willing Responsible Party. Corrective action taken.
SWIS:	2401
Investigator:	SMMARTIN
Referred To:	Not reported
Reported to Dept:	5/12/1994
CID:	Not reported
Water Affected:	Not reported
Spill Source:	Commercial Vehicle
Spill Notifier:	Federal Government
Cleanup Ceased:	5/10/1994
Cleanup Meets Std:	True
Last Inspection:	Not reported
Recommended Penalty:	False
UST Trust:	False
Remediation Phase:	0
Date Entered In Computer:	5/25/1994
Spill Record Last Update:	9/30/2004
Spiller Name:	Not reported
Spiller Company:	Not reported
Spiller Address:	Not reported
Spiller City,St,Zip:	***Update***, ZZ
Spiller Company:	001
Contact Name:	Not reported
Contact Phone:	Not reported
DEC Memo:	Prior to Sept, 2004 data translation this spill Lead_DEC Field was "MARTINKAT"
Remarks:	CALLED HAZMAT- CALLED INDUSTRIAL WAST. SOMEBODY THROUGH GASOLINE IN CATEN BASIN NES ON SCENE.

Material:

Site ID:	264986
Operable Unit ID:	999122
Operable Unit:	01
Material ID:	385800
Material Code:	0009
Material Name:	Gasoline
Case No.:	Not reported
Material FA:	Petroleum
Quantity:	100
Units:	Gallons
Recovered:	No
Resource Affected:	Not reported
Oxygenate:	False

Tank Test:

AR384 **EDR US Hist Auto Stat** **1015480158**
South **4114 3RD AVE** **N/A**
1/8-1/4 **BROOKLYN, NY 11232**
0.185 mi.
977 ft. **Site 1 of 4 in cluster AR**

Relative:
Higher

Actual:
26 ft.

EDR Historical Auto Stations:

Name:	NEW TECHNOLOGY AUTOBODY
Year:	1999
Address:	4114 3RD AVE

(Continued) **1015480158**

Name: NEW TECHNOLOGY AUTOBODY
Year: 2000
Address: 4114 3RD AVE

Name: NEW TECHNOLOGY AUTOBODY
Year: 2001
Address: 4114 3RD AVE

Name: NEW TECH AUTO BODY INC
Year: 2002
Address: 4114 3RD AVE

Name: NEW ERA AUTO REPAIR INC
Year: 2003
Address: 4114 3RD AVE

AF385 **SUNSET PARK HIGH SCHOOL** **RCRA-LQG** **1010329144**
SE **153-35 STREET** **NY MANIFEST** **NYR000147744**
1/8-1/4 **BROOKLYN, NY 11232**
0.185 mi.
979 ft. **Site 4 of 9 in cluster AF**

Relative:
Higher

Actual:
15 ft.

RCRA-LQG:
Date form received by agency: 04/28/2008
Facility name: SUNSET PARK HIGH SCHOOL
Facility address: 153-35 STREET
BROOKLYN, NY 11232
EPA ID: NYR000147744
Mailing address: THOMSON AVENUE
LONG ISLAND CITY, NY 111013045
Contact: LEE GUTERMAN
Contact address: Not reported
Not reported
Contact country: Not reported
Contact telephone: (718) 472-8502
Contact email: DGUTERMAN@NYCSCA.ORG
EPA Region: 02
Land type: Private
Classification: Large Quantity Generator
Description: Handler: generates 1,000 kg or more of hazardous waste during any calendar month; or generates more than 1 kg of acutely hazardous waste during any calendar month; or generates more than 100 kg of any residue or contaminated soil, waste or other debris resulting from the cleanup of a spill, into or on any land or water, of acutely hazardous waste during any calendar month; or generates 1 kg or less of acutely hazardous waste during any calendar month, and accumulates more than 1 kg of acutely hazardous waste at any time; or generates 100 kg or less of any residue or contaminated soil, waste or other debris resulting from the cleanup of a spill, into or on any land or water, of acutely hazardous waste during any calendar month, and accumulates more than 100 kg of that material at any time

Owner/Operator Summary:
Owner/operator name: NEW YORK CITY SCHOOL CONSTRUCTION AUTHOR
Owner/operator address: THOMSON AVENUE
LONG ISLAND CITY, NY 11101
Owner/operator country: US

SUNSET PARK HIGH SCHOOL (Continued) **1010329144**

Owner/operator telephone: Not reported
Legal status: Municipal
Owner/Operator Type: Owner
Owner/Op start date: 07/10/2006
Owner/Op end date: Not reported

Owner/operator name: NEW YORK CITY SCHOOL CONSTRUCTION AUTHOR
Owner/operator address: THOMSON AVENUE
LONG ISLAND CITY, NY 11101
Owner/operator country: US
Owner/operator telephone: Not reported
Legal status: Municipal
Owner/Operator Type: Operator
Owner/Op start date: 07/10/2006
Owner/Op end date: Not reported

Owner/operator name: NYC SCHOOL CONSTRUCTION AUTHORITY
Owner/operator address: THOMSON AVE
LONG ISLAND CITY, NY 11101
Owner/operator country: US
Owner/operator telephone: Not reported
Legal status: Municipal
Owner/Operator Type: Owner
Owner/Op start date: 08/08/2005
Owner/Op end date: Not reported

Owner/operator name: NYC SCHOOL CONSTRUCTION AUTHORITY
Owner/operator address: Not reported
Not reported
Owner/operator country: Not reported
Owner/operator telephone: Not reported
Legal status: Municipal
Owner/Operator Type: Operator
Owner/Op start date: 08/08/2005
Owner/Op end date: Not reported

Handler Activities Summary:
U.S. importer of hazardous waste: No
Mixed waste (haz. and radioactive): No
Recycler of hazardous waste: No
Transporter of hazardous waste: No
Treater, storer or disposer of HW: No
Underground injection activity: No
On-site burner exemption: No
Furnace exemption: No
Used oil fuel burner: No
Used oil processor: No
User oil refiner: No
Used oil fuel marketer to burner: No
Used oil Specification marketer: No
Used oil transfer facility: No
Used oil transporter: No

Historical Generators:
Date form received by agency: 06/27/2007
Facility name: SUNSET PARK HIGH SCHOOL

SUNSET PARK HIGH SCHOOL (Continued) **1010329144**

Classification: Large Quantity Generator

Date form received by agency: 06/26/2007
Facility name: SUNSET PARK HIGH SCHOOL
Classification: Large Quantity Generator

Hazardous Waste Summary:
Waste code: D008
Waste name: LEAD

Waste code: D008
Waste name: LEAD

Violation Status: No violations found

Evaluation Action Summary:
Evaluation date: 09/09/2008
Evaluation: COMPLIANCE EVALUATION INSPECTION ON-SITE
Area of violation: Not reported
Date achieved compliance: Not reported
Evaluation lead agency: State

NY MANIFEST:
EPA ID: NYR000147744
Country: USA
Mailing Name: CITY OF NY SCHOOL CONTSTRUCTION AUTH
Mailing Contact: RUDY CAIAUZO
Mailing Address: 30-30 THOMSON AVE
Mailing Address 2: SUNSET PARK H S
Mailing City: LONG ISLAND CITY
Mailing State: NY
Mailing Zip: 11101
Mailing Zip4: Not reported
Mailing Country: USA
Mailing Phone: 610-966-4247

Document ID: Not reported
Manifest Status: Not reported
Trans1 State ID: NJ0000363820
Trans2 State ID: Not reported
Generator Ship Date: 2007-07-11
Trans1 Recv Date: 2007-07-11
Trans2 Recv Date: Not reported
TSD Site Recv Date: 2007-07-11
Part A Recv Date: Not reported
Part B Recv Date: Not reported
Generator EPA ID: NYR000147744
Trans1 EPA ID: Not reported
Trans2 EPA ID: Not reported
TSDF ID: NJD991291105
Waste Code: Not reported
Quantity: 61240.0
Units: P - Pounds
Number of Containers: 1.0
Container Type: DT - Dump trucks
Handling Method: L Landfill.

SUNSET PARK HIGH SCHOOL (Continued) **1010329144**

Specific Gravity:	1.0
Year:	2007
Manifest Tracking Num:	003121655JJK
Import Ind:	N
Export Ind:	N
Discr Quantity Ind:	Y
Discr Type Ind:	N
Discr Residue Ind:	N
Discr Partial Reject Ind:	N
Discr Full Reject Ind:	N
Manifest Ref Num:	Not reported
Alt Fac RCRA Id:	Not reported
Alt Fac Sign Date:	Not reported
Mgmt Method Type Code:	H141

Document ID:	Not reported
Manifest Status:	Not reported
Trans1 State ID:	NJ0000363820
Trans2 State ID:	Not reported
Generator Ship Date:	2007-07-12
Trans1 Recv Date:	2007-07-12
Trans2 Recv Date:	Not reported
TSD Site Recv Date:	2007-07-12
Part A Recv Date:	Not reported
Part B Recv Date:	Not reported
Generator EPA ID:	NYR000147744
Trans1 EPA ID:	Not reported
Trans2 EPA ID:	Not reported
TSDF ID:	NJD991291105
Waste Code:	Not reported
Quantity:	53600.0
Units:	P - Pounds
Number of Containers:	1.0
Container Type:	DT - Dump trucks
Handling Method:	L Landfill.
Specific Gravity:	1.0
Year:	2007
Manifest Tracking Num:	003121656JJK
Import Ind:	N
Export Ind:	N
Discr Quantity Ind:	Y
Discr Type Ind:	N
Discr Residue Ind:	N
Discr Partial Reject Ind:	N
Discr Full Reject Ind:	N
Manifest Ref Num:	Not reported
Alt Fac RCRA Id:	Not reported
Alt Fac Sign Date:	Not reported
Mgmt Method Type Code:	H141

Document ID:	Not reported
Manifest Status:	Not reported
Trans1 State ID:	NJ0000363820
Trans2 State ID:	Not reported
Generator Ship Date:	2007-07-12

SUNSET PARK HIGH SCHOOL (Continued) **1010329144**

Trans1 Recv Date:	2007-07-12
Trans2 Recv Date:	Not reported
TSD Site Recv Date:	2007-07-12
Part A Recv Date:	Not reported
Part B Recv Date:	Not reported
Generator EPA ID:	NYR000147744
Trans1 EPA ID:	Not reported
Trans2 EPA ID:	Not reported
TSDF ID:	NJD991291105
Waste Code:	Not reported
Quantity:	54800.0
Units:	P - Pounds
Number of Containers:	1.0
Container Type:	DT - Dump trucks
Handling Method:	L Landfill.
Specific Gravity:	1.0
Year:	2007
Manifest Tracking Num:	003121657JJK
Import Ind:	N
Export Ind:	N
Discr Quantity Ind:	Y
Discr Type Ind:	N
Discr Residue Ind:	N
Discr Partial Reject Ind:	N
Discr Full Reject Ind:	N
Manifest Ref Num:	Not reported
Alt Fac RCRA Id:	Not reported
Alt Fac Sign Date:	Not reported
Mgmt Method Type Code:	H141

Document ID:	Not reported
Manifest Status:	Not reported
Trans1 State ID:	NJ0000363820
Trans2 State ID:	Not reported
Generator Ship Date:	2007-07-12
Trans1 Recv Date:	2007-07-12
Trans2 Recv Date:	Not reported
TSD Site Recv Date:	2007-07-12
Part A Recv Date:	Not reported
Part B Recv Date:	Not reported
Generator EPA ID:	NYR000147744
Trans1 EPA ID:	Not reported
Trans2 EPA ID:	Not reported
TSDF ID:	NJD991291105
Waste Code:	Not reported
Quantity:	51360.0
Units:	P - Pounds
Number of Containers:	1.0
Container Type:	DT - Dump trucks
Handling Method:	L Landfill.
Specific Gravity:	1.0
Year:	2007
Manifest Tracking Num:	003121658JJK
Import Ind:	N
Export Ind:	N
Discr Quantity Ind:	Y

SUNSET PARK HIGH SCHOOL (Continued) **1010329144**

Discr Type Ind:	N
Discr Residue Ind:	N
Discr Partial Reject Ind:	N
Discr Full Reject Ind:	N
Manifest Ref Num:	Not reported
Alt Fac RCRA Id:	Not reported
Alt Fac Sign Date:	Not reported
Mgmt Method Type Code:	H141

Document ID:	Not reported
Manifest Status:	Not reported
Trans1 State ID:	NJ0000363820
Trans2 State ID:	Not reported
Generator Ship Date:	2007-07-12
Trans1 Recv Date:	2007-07-12
Trans2 Recv Date:	Not reported
TSD Site Recv Date:	2007-07-12
Part A Recv Date:	Not reported
Part B Recv Date:	Not reported
Generator EPA ID:	NYR000147744
Trans1 EPA ID:	Not reported
Trans2 EPA ID:	Not reported
TSDF ID:	NJD991291105
Waste Code:	Not reported
Quantity:	56020.0
Units:	P - Pounds
Number of Containers:	1.0
Container Type:	DT - Dump trucks
Handling Method:	L Landfill.
Specific Gravity:	1.0
Year:	2007
Manifest Tracking Num:	003121659JJK
Import Ind:	N
Export Ind:	N
Discr Quantity Ind:	Y
Discr Type Ind:	N
Discr Residue Ind:	N
Discr Partial Reject Ind:	N
Discr Full Reject Ind:	N
Manifest Ref Num:	Not reported
Alt Fac RCRA Id:	Not reported
Alt Fac Sign Date:	Not reported
Mgmt Method Type Code:	H141

Document ID:	Not reported
Manifest Status:	Not reported
Trans1 State ID:	NJ0000363820
Trans2 State ID:	Not reported
Generator Ship Date:	2007-07-12
Trans1 Recv Date:	2007-07-12
Trans2 Recv Date:	Not reported
TSD Site Recv Date:	2007-07-12
Part A Recv Date:	Not reported
Part B Recv Date:	Not reported
Generator EPA ID:	NYR000147744

SUNSET PARK HIGH SCHOOL (Continued) **1010329144**

Trans1 EPA ID:	Not reported
Trans2 EPA ID:	Not reported
TSDF ID:	NJD991291105
Waste Code:	Not reported
Quantity:	59500.0
Units:	P - Pounds
Number of Containers:	1.0
Container Type:	DT - Dump trucks
Handling Method:	L Landfill.
Specific Gravity:	1.0
Year:	2007
Manifest Tracking Num:	003121660JJK
Import Ind:	N
Export Ind:	N
Discr Quantity Ind:	Y
Discr Type Ind:	N
Discr Residue Ind:	N
Discr Partial Reject Ind:	N
Discr Full Reject Ind:	N
Manifest Ref Num:	Not reported
Alt Fac RCRA Id:	Not reported
Alt Fac Sign Date:	Not reported
Mgmt Method Type Code:	H141

Document ID:	Not reported
Manifest Status:	Not reported
Trans1 State ID:	NJ0000363820
Trans2 State ID:	Not reported
Generator Ship Date:	2007-07-12
Trans1 Recv Date:	2007-07-12
Trans2 Recv Date:	Not reported
TSD Site Recv Date:	2007-07-12
Part A Recv Date:	Not reported
Part B Recv Date:	Not reported
Generator EPA ID:	NYR000147744
Trans1 EPA ID:	Not reported
Trans2 EPA ID:	Not reported
TSDF ID:	NJD991291105
Waste Code:	Not reported
Quantity:	58500.0
Units:	P - Pounds
Number of Containers:	1.0
Container Type:	DT - Dump trucks
Handling Method:	L Landfill.
Specific Gravity:	1.0
Year:	2007
Manifest Tracking Num:	003121662JJK
Import Ind:	N
Export Ind:	N
Discr Quantity Ind:	Y
Discr Type Ind:	N
Discr Residue Ind:	N
Discr Partial Reject Ind:	N
Discr Full Reject Ind:	N
Manifest Ref Num:	Not reported
Alt Fac RCRA Id:	Not reported

SUNSET PARK HIGH SCHOOL (Continued) **1010329144**

Alt Fac Sign Date:	Not reported
Mgmt Method Type Code:	H141

Document ID:	Not reported
Manifest Status:	Not reported
Trans1 State ID:	NJ0000363820
Trans2 State ID:	Not reported
Generator Ship Date:	2007-07-13
Trans1 Recv Date:	2007-07-13
Trans2 Recv Date:	Not reported
TSD Site Recv Date:	2007-07-13
Part A Recv Date:	Not reported
Part B Recv Date:	Not reported
Generator EPA ID:	NYR000147744
Trans1 EPA ID:	Not reported
Trans2 EPA ID:	Not reported
TSDF ID:	NJD991291105
Waste Code:	Not reported
Quantity:	58120.0
Units:	P - Pounds
Number of Containers:	1.0
Container Type:	DT - Dump trucks
Handling Method:	L Landfill.
Specific Gravity:	1.0
Year:	2007
Manifest Tracking Num:	003121663JJK
Import Ind:	N
Export Ind:	N
Discr Quantity Ind:	Y
Discr Type Ind:	N
Discr Residue Ind:	N
Discr Partial Reject Ind:	N
Discr Full Reject Ind:	N
Manifest Ref Num:	Not reported
Alt Fac RCRA Id:	Not reported
Alt Fac Sign Date:	Not reported
Mgmt Method Type Code:	H141

Document ID:	Not reported
Manifest Status:	Not reported
Trans1 State ID:	NJ0000363820
Trans2 State ID:	Not reported
Generator Ship Date:	2007-07-13
Trans1 Recv Date:	2007-07-13
Trans2 Recv Date:	Not reported
TSD Site Recv Date:	2007-07-13
Part A Recv Date:	Not reported
Part B Recv Date:	Not reported
Generator EPA ID:	NYR000147744
Trans1 EPA ID:	Not reported
Trans2 EPA ID:	Not reported
TSDF ID:	NJD991291105
Waste Code:	Not reported
Quantity:	61880.0
Units:	P - Pounds

SUNSET PARK HIGH SCHOOL (Continued) **1010329144**

Number of Containers:	1.0
Container Type:	DT - Dump trucks
Handling Method:	L Landfill.
Specific Gravity:	1.0
Year:	2007
Manifest Tracking Num:	003121664JJK
Import Ind:	N
Export Ind:	N
Discr Quantity Ind:	Y
Discr Type Ind:	N
Discr Residue Ind:	N
Discr Partial Reject Ind:	N
Discr Full Reject Ind:	N
Manifest Ref Num:	Not reported
Alt Fac RCRA Id:	Not reported
Alt Fac Sign Date:	Not reported
Mgmt Method Type Code:	H141

Document ID:	Not reported
Manifest Status:	Not reported
Trans1 State ID:	NJ0000363820
Trans2 State ID:	Not reported
Generator Ship Date:	2007-07-13
Trans1 Recv Date:	2007-07-13
Trans2 Recv Date:	Not reported
TSD Site Recv Date:	2007-07-13
Part A Recv Date:	Not reported
Part B Recv Date:	Not reported
Generator EPA ID:	NYR000147744
Trans1 EPA ID:	Not reported
Trans2 EPA ID:	Not reported
TSDF ID:	NJD991291105
Waste Code:	Not reported
Quantity:	56300.0
Units:	P - Pounds
Number of Containers:	1.0
Container Type:	DT - Dump trucks
Handling Method:	L Landfill.
Specific Gravity:	1.0
Year:	2007
Manifest Tracking Num:	003121666JJK
Import Ind:	N
Export Ind:	N
Discr Quantity Ind:	Y
Discr Type Ind:	N
Discr Residue Ind:	N
Discr Partial Reject Ind:	N
Discr Full Reject Ind:	N
Manifest Ref Num:	Not reported
Alt Fac RCRA Id:	Not reported
Alt Fac Sign Date:	Not reported
Mgmt Method Type Code:	H141

Document ID:	Not reported
Manifest Status:	Not reported

SUNSET PARK HIGH SCHOOL (Continued) **1010329144**

Trans1 State ID:	NJ0000363820
Trans2 State ID:	Not reported
Generator Ship Date:	2007-07-13
Trans1 Recv Date:	2007-07-13
Trans2 Recv Date:	Not reported
TSD Site Recv Date:	2007-07-13
Part A Recv Date:	Not reported
Part B Recv Date:	Not reported
Generator EPA ID:	NYR000147744
Trans1 EPA ID:	Not reported
Trans2 EPA ID:	Not reported
TSDF ID:	NJD991291105
Waste Code:	Not reported
Quantity:	61600.0
Units:	P - Pounds
Number of Containers:	1.0
Container Type:	DT - Dump trucks
Handling Method:	L Landfill.
Specific Gravity:	1.0
Year:	2007
Manifest Tracking Num:	003121667JJK
Import Ind:	N
Export Ind:	N
Discr Quantity Ind:	Y
Discr Type Ind:	N
Discr Residue Ind:	N
Discr Partial Reject Ind:	N
Discr Full Reject Ind:	N
Manifest Ref Num:	Not reported
Alt Fac RCRA Id:	Not reported
Alt Fac Sign Date:	Not reported
Mgmt Method Type Code:	H141

Document ID:	Not reported
Manifest Status:	Not reported
Trans1 State ID:	NJ0000363820
Trans2 State ID:	Not reported
Generator Ship Date:	2007-07-13
Trans1 Recv Date:	2007-07-13
Trans2 Recv Date:	Not reported
TSD Site Recv Date:	2007-07-13
Part A Recv Date:	Not reported
Part B Recv Date:	Not reported
Generator EPA ID:	NYR000147744
Trans1 EPA ID:	Not reported
Trans2 EPA ID:	Not reported
TSDF ID:	NJD991291105
Waste Code:	Not reported
Quantity:	58620.0
Units:	P - Pounds
Number of Containers:	1.0
Container Type:	DT - Dump trucks
Handling Method:	L Landfill.
Specific Gravity:	1.0
Year:	2007
Manifest Tracking Num:	003121668JJK

SUNSET PARK HIGH SCHOOL (Continued) **1010329144**

Import Ind:	N
Export Ind:	N
Discr Quantity Ind:	Y
Discr Type Ind:	N
Discr Residue Ind:	N
Discr Partial Reject Ind:	N
Discr Full Reject Ind:	N
Manifest Ref Num:	Not reported
Alt Fac RCRA Id:	Not reported
Alt Fac Sign Date:	Not reported
Mgmt Method Type Code:	H141

Document ID:	Not reported
Manifest Status:	Not reported
Trans1 State ID:	NJ0000363820
Trans2 State ID:	Not reported
Generator Ship Date:	2007-07-20
Trans1 Recv Date:	2007-07-20
Trans2 Recv Date:	Not reported
TSD Site Recv Date:	2007-07-20
Part A Recv Date:	Not reported
Part B Recv Date:	Not reported
Generator EPA ID:	NYR000147744
Trans1 EPA ID:	Not reported
Trans2 EPA ID:	Not reported
TSDF ID:	NJD991291105
Waste Code:	Not reported
Quantity:	60840.0
Units:	P - Pounds
Number of Containers:	1.0
Container Type:	DT - Dump trucks
Handling Method:	L Landfill.
Specific Gravity:	1.0
Year:	2007
Manifest Tracking Num:	003121669JJK
Import Ind:	N
Export Ind:	N
Discr Quantity Ind:	Y
Discr Type Ind:	N
Discr Residue Ind:	N
Discr Partial Reject Ind:	N
Discr Full Reject Ind:	N
Manifest Ref Num:	Not reported
Alt Fac RCRA Id:	Not reported
Alt Fac Sign Date:	Not reported
Mgmt Method Type Code:	H141

Document ID:	Not reported
Manifest Status:	Not reported
Trans1 State ID:	NJ0000363820
Trans2 State ID:	Not reported
Generator Ship Date:	2007-07-13
Trans1 Recv Date:	2007-07-13
Trans2 Recv Date:	Not reported
TSD Site Recv Date:	2007-07-13

SUNSET PARK HIGH SCHOOL (Continued) **1010329144**

Part A Recv Date:	Not reported
Part B Recv Date:	Not reported
Generator EPA ID:	NYR000147744
Trans1 EPA ID:	Not reported
Trans2 EPA ID:	Not reported
TSDF ID:	NJD991291105
Waste Code:	Not reported
Quantity:	51120.0
Units:	P - Pounds
Number of Containers:	1.0
Container Type:	DT - Dump trucks
Handling Method:	L Landfill.
Specific Gravity:	1.0
Year:	2007
Manifest Tracking Num:	003121670JJK
Import Ind:	N
Export Ind:	N
Discr Quantity Ind:	Y
Discr Type Ind:	N
Discr Residue Ind:	N
Discr Partial Reject Ind:	N
Discr Full Reject Ind:	N
Manifest Ref Num:	Not reported
Alt Fac RCRA Id:	Not reported
Alt Fac Sign Date:	Not reported
Mgmt Method Type Code:	H141

Document ID:	Not reported
Manifest Status:	Not reported
Trans1 State ID:	NJ0000363820
Trans2 State ID:	Not reported
Generator Ship Date:	2007-07-20
Trans1 Recv Date:	2007-07-20
Trans2 Recv Date:	Not reported
TSD Site Recv Date:	2007-07-20
Part A Recv Date:	Not reported
Part B Recv Date:	Not reported
Generator EPA ID:	NYR000147744
Trans1 EPA ID:	Not reported
Trans2 EPA ID:	Not reported
TSDF ID:	NJD991291105
Waste Code:	Not reported
Quantity:	44200.0
Units:	P - Pounds
Number of Containers:	1.0
Container Type:	DT - Dump trucks
Handling Method:	L Landfill.
Specific Gravity:	1.0
Year:	2007
Manifest Tracking Num:	003121727JJK
Import Ind:	N
Export Ind:	N
Discr Quantity Ind:	Y
Discr Type Ind:	N
Discr Residue Ind:	N
Discr Partial Reject Ind:	N

SUNSET PARK HIGH SCHOOL (Continued) **1010329144**

Discr Full Reject Ind:	N
Manifest Ref Num:	Not reported
Alt Fac RCRA Id:	Not reported
Alt Fac Sign Date:	Not reported
Mgmt Method Type Code:	H141

Document ID:	Not reported
Manifest Status:	Not reported
Trans1 State ID:	NJ0000363820
Trans2 State ID:	Not reported
Generator Ship Date:	2007-07-20
Trans1 Recv Date:	2007-07-20
Trans2 Recv Date:	Not reported
TSD Site Recv Date:	2007-07-20
Part A Recv Date:	Not reported
Part B Recv Date:	Not reported
Generator EPA ID:	NYR000147744
Trans1 EPA ID:	Not reported
Trans2 EPA ID:	Not reported
TSDF ID:	NJD991291105
Waste Code:	Not reported
Quantity:	58280.0
Units:	P - Pounds
Number of Containers:	1.0
Container Type:	DT - Dump trucks
Handling Method:	L Landfill.
Specific Gravity:	1.0
Year:	2007
Manifest Tracking Num:	003121728JJK
Import Ind:	N
Export Ind:	N
Discr Quantity Ind:	Y
Discr Type Ind:	N
Discr Residue Ind:	N
Discr Partial Reject Ind:	N
Discr Full Reject Ind:	N
Manifest Ref Num:	Not reported
Alt Fac RCRA Id:	Not reported
Alt Fac Sign Date:	Not reported
Mgmt Method Type Code:	H141

Document ID:	Not reported
Manifest Status:	Not reported
Trans1 State ID:	NJR000029967
Trans2 State ID:	Not reported
Generator Ship Date:	2007-07-11
Trans1 Recv Date:	2007-07-11
Trans2 Recv Date:	Not reported
TSD Site Recv Date:	2007-07-11
Part A Recv Date:	Not reported
Part B Recv Date:	Not reported
Generator EPA ID:	NYR000147744
Trans1 EPA ID:	Not reported
Trans2 EPA ID:	Not reported
TSDF ID:	NJD991291105

SUNSET PARK HIGH SCHOOL (Continued) **1010329144**

Waste Code:	Not reported
Quantity:	49700.0
Units:	P - Pounds
Number of Containers:	1.0
Container Type:	DT - Dump trucks
Handling Method:	L Landfill.
Specific Gravity:	1.0
Year:	2007
Manifest Tracking Num:	003121599JJK
Import Ind:	N
Export Ind:	N
Discr Quantity Ind:	Y
Discr Type Ind:	N
Discr Residue Ind:	N
Discr Partial Reject Ind:	N
Discr Full Reject Ind:	N
Manifest Ref Num:	Not reported
Alt Fac RCRA Id:	Not reported
Alt Fac Sign Date:	Not reported
Mgmt Method Type Code:	H141

Document ID:	Not reported
Manifest Status:	Not reported
Trans1 State ID:	NJR000029967
Trans2 State ID:	Not reported
Generator Ship Date:	2007-07-11
Trans1 Recv Date:	2007-07-11
Trans2 Recv Date:	Not reported
TSD Site Recv Date:	2007-07-11
Part A Recv Date:	Not reported
Part B Recv Date:	Not reported
Generator EPA ID:	NYR000147744
Trans1 EPA ID:	Not reported
Trans2 EPA ID:	Not reported
TSDF ID:	NJD991291105
Waste Code:	Not reported
Quantity:	54140.0
Units:	P - Pounds
Number of Containers:	1.0
Container Type:	DT - Dump trucks
Handling Method:	L Landfill.
Specific Gravity:	1.0
Year:	2007
Manifest Tracking Num:	003121600JJK
Import Ind:	N
Export Ind:	N
Discr Quantity Ind:	Y
Discr Type Ind:	N
Discr Residue Ind:	N
Discr Partial Reject Ind:	N
Discr Full Reject Ind:	N
Manifest Ref Num:	Not reported
Alt Fac RCRA Id:	Not reported
Alt Fac Sign Date:	Not reported
Mgmt Method Type Code:	H141

SUNSET PARK HIGH SCHOOL (Continued) **1010329144**

Document ID:	Not reported
Manifest Status:	Not reported
Trans1 State ID:	NJR000029967
Trans2 State ID:	Not reported
Generator Ship Date:	2007-07-11
Trans1 Recv Date:	2007-07-11
Trans2 Recv Date:	Not reported
TSD Site Recv Date:	2007-07-11
Part A Recv Date:	Not reported
Part B Recv Date:	Not reported
Generator EPA ID:	NYR000147744
Trans1 EPA ID:	Not reported
Trans2 EPA ID:	Not reported
TSDF ID:	NJD991291105
Waste Code:	Not reported
Quantity:	54020.0
Units:	P - Pounds
Number of Containers:	1.0
Container Type:	DT - Dump trucks
Handling Method:	L Landfill.
Specific Gravity:	1.0
Year:	2007
Manifest Tracking Num:	003121601JJK
Import Ind:	N
Export Ind:	N
Discr Quantity Ind:	Y
Discr Type Ind:	N
Discr Residue Ind:	N
Discr Partial Reject Ind:	N
Discr Full Reject Ind:	N
Manifest Ref Num:	Not reported
Alt Fac RCRA Id:	Not reported
Alt Fac Sign Date:	Not reported
Mgmt Method Type Code:	H141

Document ID:	Not reported
Manifest Status:	Not reported
Trans1 State ID:	NJR000029967
Trans2 State ID:	Not reported
Generator Ship Date:	2007-07-11
Trans1 Recv Date:	2007-07-11
Trans2 Recv Date:	Not reported
TSD Site Recv Date:	2007-07-11
Part A Recv Date:	Not reported
Part B Recv Date:	Not reported
Generator EPA ID:	NYR000147744
Trans1 EPA ID:	Not reported
Trans2 EPA ID:	Not reported
TSDF ID:	NJD991291105
Waste Code:	Not reported
Quantity:	54160.0
Units:	P - Pounds
Number of Containers:	1.0
Container Type:	DT - Dump trucks
Handling Method:	L Landfill.
Specific Gravity:	1.0

SUNSET PARK HIGH SCHOOL (Continued) **1010329144**

Year:	2007
Manifest Tracking Num:	003121602JJK
Import Ind:	N
Export Ind:	N
Discr Quantity Ind:	Y
Discr Type Ind:	N
Discr Residue Ind:	N
Discr Partial Reject Ind:	N
Discr Full Reject Ind:	N
Manifest Ref Num:	Not reported
Alt Fac RCRA Id:	Not reported
Alt Fac Sign Date:	Not reported
Mgmt Method Type Code:	H141

Click this hyperlink while viewing on your computer to access
154 additional NY_MANIFEST: record(s) in the EDR Site Report.

AL386 **GOWANS SUB STATION** **NY Spills** **S104953347**
East **3RD AVENUE & 28TH STREET** **N/A**
1/8-1/4 **BROOKLYN, NY**
0.185 mi.
979 ft. **Site 6 of 10 in cluster AL**

Relative:
Higher

Actual:
13 ft.

SPILLS:

Facility ID:	0013029
Facility Type:	ER
DER Facility ID:	325531
Site ID:	76133
DEC Region:	2
Spill Date:	3/12/2001
Spill Number/Closed Date:	0013029 / 8/14/2001
Spill Cause:	Equipment Failure
Spill Class:	Known release with minimal potential for fire or hazard. DEC Response. Willing Responsible Party. Corrective action taken.
SWIS:	2401
Investigator:	KMFOLEY
Referred To:	Not reported
Reported to Dept:	3/12/2001
CID:	233
Water Affected:	Not reported
Spill Source:	Commercial/Industrial
Spill Notifier:	Responsible Party
Cleanup Ceased:	Not reported
Cleanup Meets Std:	False
Last Inspection:	Not reported
Recommended Penalty:	False
UST Trust:	False
Remediation Phase:	0
Date Entered In Computer:	3/12/2001
Spill Record Last Update:	8/14/2001
Spiller Name:	CALLER
Spiller Company:	CON ED
Spiller Address:	4 IRVING PLACE
Spiller City,St,Zip:	MANHATTAN, NY
Spiller Company:	001
Contact Name:	Not reported
Contact Phone:	Not reported
DEC Memo:	Prior to Sept, 2004 data translation this spill Lead_DEC Field was

GOWANS SUB STATION (Continued) **S104953347**

	"FOLEY"Cross reference #0012528.
Remarks:	con ed # 135889 leaking valve spill to diamond plate clean up is underway now spill is 1/4 ounce

Material:

Site ID:	76133
Operable Unit ID:	834564
Operable Unit:	01
Material ID:	539756
Material Code:	0541A
Material Name:	DIELECTRIC FLUID
Case No.:	Not reported
Material FA:	Petroleum
Quantity:	1
Units:	Gallons
Recovered:	No
Resource Affected:	Not reported
Oxygenate:	False

Tank Test:

AP387 **CON EDISON** **NY MANIFEST** **S116041825**
East **OPP 124 29TH ST** **N/A**
1/8-1/4 **BROOKLYN, NY 11232**
0.186 mi.
981 ft. **Site 2 of 8 in cluster AP**

Relative:
Higher

Actual:
16 ft.

NY MANIFEST:

EPA ID:	NYP004381364
Country:	USA
Mailing Name:	CON EDISON
Mailing Contact:	CON EDISON
Mailing Address:	4 IRVING PL 15TH FL
Mailing Address 2:	Not reported
Mailing City:	NEW YORK
Mailing State:	NY
Mailing Zip:	10003
Mailing Zip4:	Not reported
Mailing Country:	USA
Mailing Phone:	212-460-3770

Document ID:	Not reported
Manifest Status:	Not reported
Trans1 State ID:	NJD003812047
Trans2 State ID:	Not reported
Generator Ship Date:	28-Oct-2013 00:00:00
Trans1 Recv Date:	28-Oct-2013 00:00:00
Trans2 Recv Date:	Not reported
TSD Site Recv Date:	28-Oct-2013 00:00:00
Part A Recv Date:	Not reported
Part B Recv Date:	Not reported
Generator EPA ID:	NYP004381364
Trans1 EPA ID:	Not reported
Trans2 EPA ID:	Not reported
TSDF ID:	NJD991291105
Waste Code:	Not reported

CON EDISON (Continued) **S116041825**

Quantity:	100
Units:	G - Gallons (liquids only)* (8.3 pounds)
Number of Containers:	1
Container Type:	TT - Cargo tank, tank trucks
Handling Method:	T Chemical, physical, or biological treatment.
Specific Gravity:	1
Year:	2013
Manifest Tracking Num:	002237426GBF
Import Ind:	N
Export Ind:	N
Discr Quantity Ind:	N
Discr Type Ind:	N
Discr Residue Ind:	N
Discr Partial Reject Ind:	N
Discr Full Reject Ind:	N
Manifest Ref Num:	Not reported
Alt Fac RCRA Id:	Not reported
Alt Fac Sign Date:	Not reported
Mgmt Method Type Code:	H110

Document ID:	Not reported
Manifest Status:	Not reported
Trans1 State ID:	NJD003812047
Trans2 State ID:	Not reported
Generator Ship Date:	2013-10-28
Trans1 Recv Date:	2013-10-28
Trans2 Recv Date:	Not reported
TSD Site Recv Date:	2013-10-28
Part A Recv Date:	Not reported
Part B Recv Date:	Not reported
Generator EPA ID:	NYP004381364
Trans1 EPA ID:	Not reported
Trans2 EPA ID:	Not reported
TSDF ID:	NJD991291105
Waste Code:	Not reported
Quantity:	100
Units:	G - Gallons (liquids only)* (8.3 pounds)
Number of Containers:	1
Container Type:	TT - Cargo tank, tank trucks
Handling Method:	T Chemical, physical, or biological treatment.
Specific Gravity:	1
Year:	2013
Manifest Tracking Num:	002237426GBF
Import Ind:	N
Export Ind:	N
Discr Quantity Ind:	N
Discr Type Ind:	N
Discr Residue Ind:	N
Discr Partial Reject Ind:	N
Discr Full Reject Ind:	N
Manifest Ref Num:	Not reported
Alt Fac RCRA Id:	Not reported
Alt Fac Sign Date:	Not reported
Mgmt Method Type Code:	H110

AS388 **CON EDISON** **NY MANIFEST** **S116045001**
SSE **313 39TH ST** **N/A**
1/8-1/4 **BROOKLYN, NY 11232**
0.187 mi.
987 ft. **Site 1 of 12 in cluster AS**

Relative:
Higher

Actual:
21 ft.

NY MANIFEST:

EPA ID:	NYP004414272
Country:	USA
Mailing Name:	CON EDISON
Mailing Contact:	CON EDISON
Mailing Address:	4 IRVING PLACE
Mailing Address 2:	15TH FL
Mailing City:	NEW YORK
Mailing State:	NY
Mailing Zip:	10003
Mailing Zip4:	Not reported
Mailing Country:	USA
Mailing Phone:	Not reported
Document ID:	Not reported
Manifest Status:	Not reported
Trans1 State ID:	NJ0000027193
Trans2 State ID:	Not reported
Generator Ship Date:	2014-01-08
Trans1 Recv Date:	2014-01-08
Trans2 Recv Date:	Not reported
TSD Site Recv Date:	2014-01-09
Part A Recv Date:	Not reported
Part B Recv Date:	Not reported
Generator EPA ID:	NYP004414272
Trans1 EPA ID:	Not reported
Trans2 EPA ID:	Not reported
TSDF ID:	NJD002200046
Waste Code:	Not reported
Quantity:	5000
Units:	P - Pounds
Number of Containers:	1
Container Type:	TT - Cargo tank, tank trucks
Handling Method:	T Chemical, physical, or biological treatment.
Specific Gravity:	1
Year:	2014
Manifest Tracking Num:	011695526JJK
Import Ind:	N
Export Ind:	N
Discr Quantity Ind:	N
Discr Type Ind:	N
Discr Residue Ind:	N
Discr Partial Reject Ind:	N
Discr Full Reject Ind:	N
Manifest Ref Num:	Not reported
Alt Fac RCRA Id:	Not reported
Alt Fac Sign Date:	Not reported
Mgmt Method Type Code:	H110

AL389 **DOMINICK SERINO** **NY UST** **U004198808**
ENE **797 3RD AVE** **N/A**
1/8-1/4 **BROOKLYN, NY 11232**
0.187 mi.
987 ft. **Site 7 of 10 in cluster AL**

Relative:
Higher

Actual:
13 ft.

UST:

Id/Status:	2-600803 / Administratively Closed
Program Type:	PBS
Region:	STATE
DEC Region:	2
Expiration Date:	N/A
UTM X:	584417
UTM Y:	4501513
Site Type:	Storage Terminal/Petroleum Distributor

Tank Info:

Tank Number:	1
Tank ID:	43776
Tank Status:	Administratively Closed
Material Name:	Administratively Closed
Capacity Gallons:	550
Install Date:	05/01/1992
Date Tank Closed:	08/01/1997
Registered:	True
Tank Location:	Underground
Tank Type:	Steel/carbon steel
Tightness Test Method:	NN
Date Test:	Not reported
Next Test Date:	Not reported
Pipe Model:	Not reported
Modified By:	TRANSLAT
Last Modified:	03/04/2004

Tank Number:	2
Tank ID:	43777
Tank Status:	Administratively Closed
Material Name:	Administratively Closed
Capacity Gallons:	550
Install Date:	05/01/1992
Date Tank Closed:	08/01/1997
Registered:	True
Tank Location:	Underground
Tank Type:	Steel/carbon steel
Tightness Test Method:	NN
Date Test:	Not reported
Next Test Date:	Not reported
Pipe Model:	Not reported
Modified By:	TRANSLAT
Last Modified:	03/04/2004

Tank Number:	3
Tank ID:	43778
Tank Status:	Administratively Closed
Material Name:	Administratively Closed
Capacity Gallons:	550
Install Date:	05/01/1992

DOMINICK SERINO (Continued) **U004198808**

Date Tank Closed:	08/01/1997
Registered:	True
Tank Location:	Underground
Tank Type:	Steel/carbon steel
Tightness Test Method:	NN
Date Test:	Not reported
Next Test Date:	Not reported
Pipe Model:	Not reported
Modified By:	TRANSLAT
Last Modified:	03/04/2004

Tank Number:	4
Tank ID:	43779
Tank Status:	Administratively Closed
Material Name:	Administratively Closed
Capacity Gallons:	550
Install Date:	05/01/1992
Date Tank Closed:	08/01/1997
Registered:	True
Tank Location:	Underground
Tank Type:	Steel/carbon steel
Tightness Test Method:	NN
Date Test:	Not reported
Next Test Date:	Not reported
Pipe Model:	Not reported
Modified By:	TRANSLAT
Last Modified:	03/04/2004

Tank Number:	5
Tank ID:	43780
Tank Status:	Administratively Closed
Material Name:	Administratively Closed
Capacity Gallons:	550
Install Date:	05/01/1992
Date Tank Closed:	08/01/1997
Registered:	True
Tank Location:	Underground
Tank Type:	Steel/carbon steel
Tightness Test Method:	NN
Date Test:	Not reported
Next Test Date:	Not reported
Pipe Model:	Not reported
Modified By:	TRANSLAT
Last Modified:	03/04/2004

Tank Number:	6
Tank ID:	43781
Tank Status:	Administratively Closed
Material Name:	Administratively Closed
Capacity Gallons:	550
Install Date:	05/01/1992
Date Tank Closed:	08/01/1997
Registered:	True
Tank Location:	Underground

DOMINICK SERINO (Continued) **U004198808**

Tank Type:	Steel/carbon steel
Tightness Test Method:	NN
Date Test:	Not reported
Next Test Date:	Not reported
Pipe Model:	Not reported
Modified By:	TRANSLAT
Last Modified:	03/04/2004

AL390 **EDR US Hist Auto Stat** **1015635738**
ENE **797 3RD AVE** **N/A**
1/8-1/4 **BROOKLYN, NY 11232**
0.187 mi.
987 ft. **Site 8 of 10 in cluster AL**

Relative:
Higher

Actual:
13 ft.

EDR Historical Auto Stations:

Name:	ONE WAY AUTO REPAIR DREW
Year:	2001
Address:	797 3RD AVE

AL391 **DOMINICK SERINO** **NY HIST UST** **U001330289**
ENE **797 3RD AVE** **N/A**
1/8-1/4 **BROOKLYN, NY 00000**
0.187 mi.
987 ft. **Site 9 of 10 in cluster AL**

Relative:
Higher

Actual:
13 ft.

HIST UST:

PBS Number:	2-600803
SPDES Number:	Not reported
Emergency Contact:	DOMINICK SERINO
Emergency Telephone:	(212) 226-4191
Operator:	DOMINICK SERINO
Operator Telephone:	(212) 226-4191
Owner Name:	DOMINICK SERINO
Owner Address:	797 3RD AVENUE
Owner City,St,Zip:	BROOKLYN, NY 00000
Owner Telephone:	(212) 226-4191
Owner Type:	Corporate/Commercial
Owner Subtype:	Not reported
Mailing Name:	DOMINICK SERINO
Mailing Address:	797 3RD AVENUE
Mailing Address 2:	Not reported
Mailing City,St,Zip:	BROOKLYN, NY 00000
Mailing Contact:	DOMINICK SERINO
Mailing Telephone:	(212) 226-4191
Owner Mark:	First Owner
Facility Status:	3 - Administratively closed (reasons include business is closed and/or mail is undeliverable, and staff cannot check if tanks were removed; or a duplicate registration was generated).
Facility Addr2:	797 3RD AVE
SWIS ID:	6101
Old PBS Number:	Not reported
Facility Type:	STORAGE TERMINAL/PETROLEUM DISTRIBUTOR
Inspected Date:	Not reported
Inspector:	Not reported
Inspection Result:	Not reported
Federal ID:	Not reported

DOMINICK SERINO (Continued) **U001330289**

Certification Flag:	False
Certification Date:	07/08/1992
Expiration Date:	07/08/1997
Renew Flag:	False
Renewal Date:	Not reported
Total Capacity:	0
FAMT:	True
Facility Screen:	No Missing Data
Owner Screen:	Minor Data Missing
Tank Screen:	No Missing Data
Dead Letter:	False
CBS Number:	Not reported
Town or City:	NEW YORK CITY
County Code:	61
Town or City:	01
Region:	2

Tank Id:	1
Tank Location:	UNDERGROUND
Tank Status:	Undefined
Install Date:	05/01/1992
Capacity (gals):	550
Product Stored:	UNLEADED GASOLINE
Tank Type:	Steel/carbon steel
Tank Internal:	None
Tank External:	None
Pipe Location:	Underground
Pipe Type:	GALVANIZED STEEL
Pipe Internal:	None
Pipe External:	None
Second Containment:	None
Leak Detection:	None
Overfill Prot:	None
Dispenser:	Suction
Date Tested:	Not reported
Next Test Date:	Not reported
Missing Data for Tank:	No Missing Data
Date Closed:	08/01/1997
Test Method:	Not reported
Deleted:	False
Updated:	True
Lat/long:	Not reported

Tank Id:	2
Tank Location:	UNDERGROUND
Tank Status:	Undefined
Install Date:	05/01/1992
Capacity (gals):	550
Product Stored:	UNLEADED GASOLINE
Tank Type:	Steel/carbon steel
Tank Internal:	None
Tank External:	None
Pipe Location:	Underground
Pipe Type:	GALVANIZED STEEL
Pipe Internal:	None
Pipe External:	None

DOMINICK SERINO (Continued) **U001330289**

Second Containment:	None
Leak Detection:	None
Overfill Prot:	None
Dispenser:	Suction
Date Tested:	Not reported
Next Test Date:	Not reported
Missing Data for Tank:	No Missing Data
Date Closed:	08/01/1997
Test Method:	Not reported
Deleted:	False
Updated:	True
Lat/long:	Not reported

Tank Id:	3
Tank Location:	UNDERGROUND
Tank Status:	Undefined
Install Date:	05/01/1992
Capacity (gals):	550
Product Stored:	UNLEADED GASOLINE
Tank Type:	Steel/carbon steel
Tank Internal:	None
Tank External:	None
Pipe Location:	Underground
Pipe Type:	GALVANIZED STEEL
Pipe Internal:	None
Pipe External:	None
Second Containment:	None
Leak Detection:	None
Overfill Prot:	None
Dispenser:	Suction
Date Tested:	Not reported
Next Test Date:	Not reported
Missing Data for Tank:	No Missing Data
Date Closed:	08/01/1997
Test Method:	Not reported
Deleted:	False
Updated:	True
Lat/long:	Not reported

Tank Id:	4
Tank Location:	UNDERGROUND
Tank Status:	Undefined
Install Date:	05/01/1992
Capacity (gals):	550
Product Stored:	UNLEADED GASOLINE
Tank Type:	Steel/carbon steel
Tank Internal:	None
Tank External:	None
Pipe Location:	Underground
Pipe Type:	GALVANIZED STEEL
Pipe Internal:	None
Pipe External:	None
Second Containment:	None
Leak Detection:	None
Overfill Prot:	None

DOMINICK SERINO (Continued) **U001330289**

Dispenser:	Suction
Date Tested:	Not reported
Next Test Date:	Not reported
Missing Data for Tank:	No Missing Data
Date Closed:	08/01/1997
Test Method:	Not reported
Deleted:	False
Updated:	True
Lat/long:	Not reported

Tank Id:	5
Tank Location:	UNDERGROUND
Tank Status:	Undefined
Install Date:	05/01/1992
Capacity (gals):	550
Product Stored:	UNLEADED GASOLINE
Tank Type:	Steel/carbon steel
Tank Internal:	None
Tank External:	None
Pipe Location:	Underground
Pipe Type:	GALVANIZED STEEL
Pipe Internal:	None
Pipe External:	None
Second Containment:	None
Leak Detection:	None
Overfill Prot:	None
Dispenser:	Suction
Date Tested:	Not reported
Next Test Date:	Not reported
Missing Data for Tank:	No Missing Data
Date Closed:	08/01/1997
Test Method:	Not reported
Deleted:	False
Updated:	True
Lat/long:	Not reported

Tank Id:	6
Tank Location:	UNDERGROUND
Tank Status:	Undefined
Install Date:	05/01/1992
Capacity (gals):	550
Product Stored:	UNLEADED GASOLINE
Tank Type:	Steel/carbon steel
Tank Internal:	None
Tank External:	None
Pipe Location:	Underground
Pipe Type:	GALVANIZED STEEL
Pipe Internal:	None
Pipe External:	None
Second Containment:	None
Leak Detection:	None
Overfill Prot:	None
Dispenser:	Suction
Date Tested:	Not reported
Next Test Date:	Not reported

DOMINICK SERINO (Continued) **U001330289**

Missing Data for Tank:	No Missing Data
Date Closed:	08/01/1997
Test Method:	Not reported
Deleted:	False
Updated:	True
Lat/long:	Not reported

AI392 **SPILL NUMBER 9804838** **NY Spills** **S104647266**
ENE **3RD AVE/27TH STREET** **N/A**
1/8-1/4 **BROOKLYN, NY**
0.187 mi.
988 ft. **Site 17 of 32 in cluster AI**

Relative:
Higher

Actual:
12 ft.

SPILLS:

Facility ID:	9804838
Facility Type:	ER
DER Facility ID:	272058
Site ID:	224920
DEC Region:	2
Spill Date:	7/17/1998
Spill Number/Closed Date:	9804838 / 8/11/1998
Spill Cause:	Equipment Failure
Spill Class:	Known release with minimal potential for fire or hazard. DEC Response. Willing Responsible Party. Corrective action taken.
SWIS:	2401
Investigator:	JHOCONNE
Referred To:	Not reported
Reported to Dept:	7/17/1998
CID:	246
Water Affected:	Not reported
Spill Source:	Commercial/Industrial
Spill Notifier:	Local Agency
Cleanup Ceased:	Not reported
Cleanup Meets Std:	False
Last Inspection:	Not reported
Recommended Penalty:	False
UST Trust:	False
Remediation Phase:	0
Date Entered In Computer:	7/17/1998
Spill Record Last Update:	6/26/2000
Spiller Name:	RICHARD ROACH
Spiller Company:	CON EDISON
Spiller Address:	4 IRVING PLACE
Spiller City,St,Zip:	NEW YORK, NY 10003
Spiller Company:	001
Contact Name:	RICHARD ROACH
Contact Phone:	(212) 580-6764
DEC Memo:	Prior to Sept, 2004 data translation this spill Lead_DEC Field was "O'CONNELL"8/11/98: Update from ERT Lukeshides - Spill source blown primary joint connected to a joint regulator in below grade vault. 1 oz oil reached street when M/H cover blew off. Final spill amount 1 oz to street, 1 pint in M/H. PCB 2 ppm (lab results received 7/17/98 @ 2345). Clean up (cleaned as 50 - 499 ppm) 7/18/98 @ 0145. Defective equipment repaired and brought back into service 7/18/98 @ 2241.
Remarks:	fluid spilled onto pavement due to equipment failure. cleanup in progress. kproblem has been isolated

Material:

SPILL NUMBER 9804838 (Continued) **S104647266**

Site ID:	224920
Operable Unit ID:	1062745
Operable Unit:	01
Material ID:	319601
Material Code:	0541A
Material Name:	DIELECTRIC FLUID
Case No.:	Not reported
Material FA:	Petroleum
Quantity:	1
Units:	Gallons
Recovered:	No
Resource Affected:	Not reported
Oxygenate:	False

Tank Test:

AI393 **GOWANUS S/S. POTHEADS ON FDR 42422** **NY Spills** **S108058313**
ENE **27 ST & 3 AVE. SUBSTATION** **N/A**
1/8-1/4 **BROOKLYN, NY**
0.187 mi.
988 ft. **Site 18 of 32 in cluster AI**

Relative:
Higher

Actual:
12 ft.

SPILLS:

Facility ID:	0603957
Facility Type:	ER
DER Facility ID:	338071
Site ID:	366811
DEC Region:	2
Spill Date:	7/10/2006
Spill Number/Closed Date:	0603957 / 7/23/2009
Spill Cause:	Equipment Failure
Spill Class:	Known release with minimal potential for fire or hazard. DEC Response. Willing Responsible Party. Corrective action taken.
SWIS:	2401
Investigator:	RWAUSTIN
Referred To:	Not reported
Reported to Dept:	7/10/2006
CID:	74
Water Affected:	Not reported
Spill Source:	Commercial/Industrial
Spill Notifier:	Responsible Party
Cleanup Ceased:	Not reported
Cleanup Meets Std:	False
Last Inspection:	Not reported
Recommended Penalty:	False
UST Trust:	False
Remediation Phase:	0
Date Entered In Computer:	7/11/2006
Spill Record Last Update:	9/10/2009
Spiller Name:	ERT DESK
Spiller Company:	CON EDISON
Spiller Address:	27TH ST/ 3RD AVE
Spiller City,St,Zip:	BROOKLYN, NY 11232
Spiller Company:	001
Contact Name:	ERT DESK
Contact Phone:	(212) 580-8383

GOWANUS S/S. POTHEADS ON FDR 42422 (Continued) **S108058313**

DEC Memo:	09/10/09 - See eDocs for Con Ed report detailing cleanup and closure.201035. see eDocs. 7/23/09 - Austin - Spill cleaned up by Con Ed - see EMIS in eDocs. - end
Remarks:	8 oz. non pcb dielectric fluid spilled onto bluestonepothead (part of a feeder) malfunctionref # 201035

Material:

Site ID:	366811
Operable Unit ID:	1124743
Operable Unit:	01
Material ID:	2114245
Material Code:	0541A
Material Name:	DIELECTRIC FLUID
Case No.:	Not reported
Material FA:	Petroleum
Quantity:	0
Units:	Gallons
Recovered:	No
Resource Affected:	Not reported
Oxygenate:	False

Tank Test:

Facility ID:	0711129
Facility Type:	ER
DER Facility ID:	342165
Site ID:	392547
DEC Region:	2
Spill Date:	1/22/2008
Spill Number/Closed Date:	0711129 / 9/19/2008
Spill Cause:	Equipment Failure
Spill Class:	Known release with minimal potential for fire or hazard. DEC Response. Willing Responsible Party. Corrective action taken.
SWIS:	2401
Investigator:	gdbreen
Referred To:	Not reported
Reported to Dept:	1/22/2008
CID:	444
Water Affected:	Not reported
Spill Source:	Commercial/Industrial
Spill Notifier:	Responsible Party
Cleanup Ceased:	Not reported
Cleanup Meets Std:	False
Last Inspection:	Not reported
Recommended Penalty:	False
UST Trust:	False
Remediation Phase:	0
Date Entered In Computer:	1/22/2008
Spill Record Last Update:	9/19/2008
Spiller Name:	ERTSDESK
Spiller Company:	CON EDISON SUBSTATION
Spiller Address:	27TH ST/ 3RD AVE
Spiller City,St,Zip:	BROOKLYN, NY
Spiller Company:	999
Contact Name:	ERTSDESK
Contact Phone:	(212) 580-8383

GOWANUS S/S. POTHEADS ON FDR 42422 (Continued) **S108058313**

DEC Memo: 09/19/08 - See eDocs for Con Ed report detailing cleanup and closure.209579. see eDocs
Remarks: CONED # 209579: ON TO CONCRETE PAD

Material:
Site ID: 392547
Operable Unit ID: 1149541
Operable Unit: 01
Material ID: 2140067
Material Code: 0541A
Material Name: DIELECTRIC FLUID
Case No.: Not reported
Material FA: Petroleum
Quantity: 10
Units: Gallons
Recovered: No
Resource Affected: Not reported
Oxygenate: False

Tank Test:

AI394 **GOWANUS SUBSTATION** **NY Spills** **S109371663**
ENE **27TH ST AND 3RD AVE** **N/A**
1/8-1/4 **BROOKLYN, NY**
0.187 mi.
988 ft. **Site 19 of 32 in cluster AI**

Relative:
Higher

Actual:
12 ft.

SPILLS:
Facility ID: 0707034
Facility Type: ER
DER Facility ID: 337101
Site ID: 387656
DEC Region: 2
Spill Date: 9/25/2007
Spill Number/Closed Date: 0707034 / 2/20/2008
Spill Cause: Unknown
Spill Class: Known release with minimal potential for fire or hazard. DEC Response. Willing Responsible Party. Corrective action taken.
SWIS: 2401
Investigator: JHOCONNE
Referred To: Not reported
Reported to Dept: 9/25/2007
CID: 408
Water Affected: Not reported
Spill Source: Unknown
Spill Notifier: Other
Cleanup Ceased: Not reported
Cleanup Meets Std: False
Last Inspection: Not reported
Recommended Penalty: False
UST Trust: False
Remediation Phase: 0
Date Entered In Computer: 9/25/2007
Spill Record Last Update: 2/20/2008
Spiller Name: Not reported
Spiller Company: UNDER INVESTIGATION;
Spiller Address: Not reported

GOWANUS SUBSTATION (Continued) **S109371663**

Spiller City,St,Zip:	ZZ
Spiller Company:	001
Contact Name:	ERTSDESK
Contact Phone:	(212) 580-8383
DEC Memo:	02/20/08 - See eDocs for Con Ed report detailing cleanup and closure.9/26/07: e-mail to Con Ed (Pete Sudol): "Have you collected any samples to ID the material? What was the location of the trench (i.e., relative to what equipment, etc.)?" (JHO)10/2/07: Sudol called to give update/clarification. Crew was excavating to install a siamese connection and encountered stained soil with odor (no free product). They dug down about 4 to 5 feet to clean soil, but no post-excavation samples were collected. Sudol said excavation was still open - told him to collect post-exc samples. He will submit results with revised emis report. (JHO)10/15/07: Spill submitted for closure by Con Edison with no sample results. Request rejected, with following comment: "Final entry in Corrective Action section states 'As per request by J O'Connell of NYSDEC, post excavation samples for TPH will be taken of soil in open excavation where any discoloration of soil is present.' Were any samples collected? Results? (JHO)
Remarks:	WHILE DIGGING A TRENCH OIL AND SOIL MIXTURE UNCOVERED; CONTAINE, CLEAN UP PENDING TEST RESULTS; REF #208226

Material:

Site ID:	387656
Operable Unit ID:	1144857
Operable Unit:	01
Material ID:	2135170
Material Code:	0066A
Material Name:	UNKNOWN PETROLEUM
Case No.:	Not reported
Material FA:	Petroleum
Quantity:	3
Units:	Gallons
Recovered:	No
Resource Affected:	Not reported
Oxygenate:	False

Tank Test:

Facility ID:	1006732
Facility Type:	ER
DER Facility ID:	395098
Site ID:	440100
DEC Region:	2
Spill Date:	9/22/2010
Spill Number/Closed Date:	1006732 / 10/20/2010
Spill Cause:	Equipment Failure
Spill Class:	Known release with minimal potential for fire or hazard. DEC Response. Willing Responsible Party. Corrective action taken.
SWIS:	2401
Investigator:	RWAUSTIN
Referred To:	Not reported
Reported to Dept:	9/22/2010
CID:	Not reported
Water Affected:	Not reported
Spill Source:	Commercial/Industrial

GOWANUS SUBSTATION (Continued) **S109371663**

Spill Notifier:	Other
Cleanup Ceased:	Not reported
Cleanup Meets Std:	False
Last Inspection:	Not reported
Recommended Penalty:	False
UST Trust:	False
Remediation Phase:	0
Date Entered In Computer:	9/22/2010
Spill Record Last Update:	10/20/2010
Spiller Name:	Not reported
Spiller Company:	CON ED
Spiller Address:	Not reported
Spiller City,St,Zip:	NY
Spiller Company:	999
Contact Name:	ERT
Contact Phone:	(212) 580-8383
DEC Memo:	10/20/10 - Austin - 1/2 gal. dielectric fluid leaked from feeder cable valve at Gowanus sub-station - Con Ed contained and cleaned up the release - see eDocs documents for more information - closed - end
Remarks:	from feeder 42 - cleanup pending

Material:

Site ID:	440100
Operable Unit ID:	1190722
Operable Unit:	01
Material ID:	2185790
Material Code:	0541A
Material Name:	DIELECTRIC FLUID
Case No.:	Not reported
Material FA:	Petroleum
Quantity:	0.02
Units:	Gallons
Recovered:	Not reported
Resource Affected:	Not reported
Oxygenate:	False

Tank Test:

Facility ID:	0806965
Facility Type:	ER
DER Facility ID:	353538
Site ID:	404274
DEC Region:	2
Spill Date:	9/20/2008
Spill Number/Closed Date:	0806965 / 10/20/2008
Spill Cause:	Equipment Failure
Spill Class:	Known release with minimal potential for fire or hazard. DEC Response. Willing Responsible Party. Corrective action taken.
SWIS:	2401
Investigator:	asnagi
Referred To:	Not reported
Reported to Dept:	9/20/2008
CID:	Not reported
Water Affected:	Not reported
Spill Source:	Commercial/Industrial
Spill Notifier:	Other

GOWANUS SUBSTATION (Continued) **S109371663**

Cleanup Ceased:	Not reported
Cleanup Meets Std:	False
Last Inspection:	Not reported
Recommended Penalty:	False
UST Trust:	False
Remediation Phase:	0
Date Entered In Computer:	9/20/2008
Spill Record Last Update:	10/20/2008
Spiller Name:	Not reported
Spiller Company:	CONED
Spiller Address:	Not reported
Spiller City,St,Zip:	NY
Spiller Company:	999
Contact Name:	ERT
Contact Phone:	Not reported
DEC Memo:	10/20/08 - See eDocs for Con Ed report detailing cleanup and closure.
Remarks:	Not reported

Material:

Site ID:	404274
Operable Unit ID:	1160941
Operable Unit:	01
Material ID:	2152129
Material Code:	0541A
Material Name:	DIELECTRIC FLUID
Case No.:	Not reported
Material FA:	Petroleum
Quantity:	0.25
Units:	Gallons
Recovered:	Not reported
Resource Affected:	Not reported
Oxygenate:	False

Tank Test:

Facility ID:	9706976
Facility Type:	ER
DER Facility ID:	74787
Site ID:	79340
DEC Region:	2
Spill Date:	9/11/1997
Spill Number/Closed Date:	9706976 / 5/6/2002
Spill Cause:	Equipment Failure
Spill Class:	Known release with minimal potential for fire or hazard. DEC Response. Willing Responsible Party. Corrective action taken.
SWIS:	2401
Investigator:	CAENGELH
Referred To:	Not reported
Reported to Dept:	9/11/1997
CID:	233
Water Affected:	Not reported
Spill Source:	Commercial/Industrial
Spill Notifier:	Responsible Party
Cleanup Ceased:	Not reported
Cleanup Meets Std:	False
Last Inspection:	Not reported

GOWANUS SUBSTATION (Continued) **S109371663**

Recommended Penalty:	False
UST Trust:	False
Remediation Phase:	0
Date Entered In Computer:	9/11/1997
Spill Record Last Update:	5/6/2002
Spiller Name:	TIM SOILCH
Spiller Company:	CON EDISON
Spiller Address:	4 IRVING PLACE
Spiller City,St,Zip:	MANHATTAN, NY 10003
Spiller Company:	001
Contact Name:	Not reported
Contact Phone:	Not reported
DEC Memo:	Prior to Sept, 2004 data translation this spill Lead_DEC Field was "ENGELHARDT"reference #0104654
Remarks:	GASKET FAIL ON PUMP SPILL TO BLUESTONE PADS IN PLACE CLEAN UP CREW IS ENROUTE

Material:

Site ID:	79340
Operable Unit ID:	1053188
Operable Unit:	01
Material ID:	332559
Material Code:	0541A
Material Name:	DIELECTRIC FLUID
Case No.:	Not reported
Material FA:	Petroleum
Quantity:	4
Units:	Gallons
Recovered:	No
Resource Affected:	Not reported
Oxygenate:	False

Tank Test:

Facility ID:	0204808
Facility Type:	ER
DER Facility ID:	74787
Site ID:	224931
DEC Region:	2
Spill Date:	8/6/2002
Spill Number/Closed Date:	0204808 / 10/28/2002
Spill Cause:	Other
Spill Class:	Known release with minimal potential for fire or hazard. DEC Response. Willing Responsible Party. Corrective action taken.
SWIS:	2401
Investigator:	JHOCONNE
Referred To:	Not reported
Reported to Dept:	8/6/2002
CID:	281
Water Affected:	Not reported
Spill Source:	Unknown
Spill Notifier:	Affected Persons
Cleanup Ceased:	Not reported
Cleanup Meets Std:	False
Last Inspection:	Not reported
Recommended Penalty:	False

GOWANUS SUBSTATION (Continued) **S109371663**

UST Trust:	False
Remediation Phase:	0
Date Entered In Computer:	8/6/2002
Spill Record Last Update:	10/28/2002
Spiller Name:	Not reported
Spiller Company:	UNKNOWN
Spiller Address:	Not reported
Spiller City,St,Zip:	ZZ -
Spiller Company:	001
Contact Name:	BILL MURPHY
Contact Phone:	(212) 580-6763
DEC Memo:	Prior to Sept, 2004 data translation this spill Lead_DEC Field was "O'CONNELL"e2mis no. 144-418:Entered by Alice F. Williams, Employee # 75829, of Transmission Operations Department - August 6, 2002 @ 13:12 Hrs.: Robert Rios, Employee # 92745, Mechanic "A" working for Transmission Operations Department, reported that while on routine manhole inspections he discovered approximately 1 pint of oil on top of approximately 1500 gallons of water in Manhole 67422, Feeder 25. The spill is contained in the manhole. There are no injuries or outside impact, no active fire or smoke, and no sewers, waterways or private property are affected. Samples of the oil/water mixture were collected for testing. Tag # 3444 was installed.SMALL OIL SPILL CLEANUP CHECKLISTLSN No. 02-07372-001 PCB 23PPMRemoved/recovered liquid/solids.Washed stained areas.Name of contractor CLEAN HARBORS.Cleanup completed on 8/7/021 at 1500 hrs.
Remarks:	ABOVE MATERIAL DISCOVERED AT ABOVE LOCATION. SAMPLE TAKEN AND CLEAN UP IS PENDING RESULTS. MATERIAL IS ON TOP OF 15000 GALLONS ON WATER.MANHOLE #67422/ CON ED # 144418. MANHOLE CONTAINS 345 KV FEEDER #25.

Material:

Site ID:	224931
Operable Unit ID:	857455
Operable Unit:	01
Material ID:	519027
Material Code:	0066A
Material Name:	UNKNOWN PETROLEUM
Case No.:	Not reported
Material FA:	Petroleum
Quantity:	1
Units:	Gallons
Recovered:	No
Resource Affected:	Not reported
Oxygenate:	False

Tank Test:

Click this hyperlink while viewing on your computer to access additional NY_SPILL: detail in the EDR Site Report.

AI395 ENE 1/8-1/4 0.187 mi. 988 ft. | **GOWANUS SUBSTATION THIRD AVE & 27TH ST BROOKLYN, NY** | **NY Spills** | **S106008403 N/A**

Site 20 of 32 in cluster AI

Relative: Higher

Actual: 12 ft.

SPILLS:

Facility ID:	0207305
Facility Type:	ER
DER Facility ID:	145482
Site ID:	172874
DEC Region:	2
Spill Date:	10/15/2002
Spill Number/Closed Date:	0207305 / 3/13/2006
Spill Cause:	Equipment Failure
Spill Class:	Known release with minimal potential for fire or hazard. DEC Response. Willing Responsible Party. Corrective action taken.
SWIS:	2401
Investigator:	JHOCONNE
Referred To:	Not reported
Reported to Dept:	10/15/2002
CID:	198
Water Affected:	Not reported
Spill Source:	Commercial/Industrial
Spill Notifier:	Responsible Party
Cleanup Ceased:	Not reported
Cleanup Meets Std:	False
Last Inspection:	Not reported
Recommended Penalty:	False
UST Trust:	False
Remediation Phase:	0
Date Entered In Computer:	10/15/2002
Spill Record Last Update:	3/13/2006
Spiller Name:	Not reported
Spiller Company:	CON ED
Spiller Address:	4 IRVING PLACE
Spiller City,St,Zip:	NEW YORK, NY 10003-
Spiller Company:	001
Contact Name:	TOM MARCINEK
Contact Phone:	(212) 580-6763
DEC Memo:	Prior to Sept, 2004 data translation this spill Lead_DEC Field was "RODRIGUEZ"Consolidated under DEC # 0200874. (JHO, 3/13/06)~~~~~~~~~~~~~~~~~~~~~~~~~~~~E2MIS NOTES 14557010/15/02 - 0815S. HURLEY - 18883 - SSO, REPORTS FINDING APPROX 2 GALS OF NON PCB DIELECTRIC FLUID MIXED WITH 50 GALS OF WATER IN A MOAT SURROUNDING CIRCULATING PLANT #1 IN THE GOWANUS SUB STA. THE MOAT FLOOR IS BLUESTONE. SPILL IS FROM 2 PLANT PUMPS. CLEANUP PENDING.
Remarks:	COOLING OIL FOR PLANT PUMPS LEAKED APPROX 2 GALLONS OF PRODUCT INTO MOAT AROUND THE CIRCULATING PLANT. TAG WAS PLACED AND CLEANUP PENDING. CON ED #145570.

Material:

Site ID:	172874
Operable Unit ID:	860134
Operable Unit:	01
Material ID:	552572
Material Code:	0016A
Material Name:	NON PCB OIL
Case No.:	Not reported
Material FA:	Petroleum

GOWANUS SUBSTATION (Continued) **S106008403**

Quantity:	2
Units:	Gallons
Recovered:	No
Resource Affected:	Not reported
Oxygenate:	False

Tank Test:

AI396 **MANHOLE 67422** **NY Spills** **S105235756**
ENE **GOWANUS SWITCHING STATION** **N/A**
1/8-1/4 **BROOKLYN, NY**
0.187 mi.
988 ft. **Site 21 of 32 in cluster AI**

Relative:
Higher

Actual:
12 ft.

SPILLS:

Facility ID:	0107753
Facility Type:	ER
DER Facility ID:	186479
Site ID:	225920
DEC Region:	2
Spill Date:	10/30/2001
Spill Number/Closed Date:	0107753 / 11/5/2001
Spill Cause:	Unknown
Spill Class:	Known release with minimal potential for fire or hazard. DEC Response. Willing Responsible Party. Corrective action taken.
SWIS:	2401
Investigator:	KMFOLEY
Referred To:	Not reported
Reported to Dept:	10/30/2001
CID:	211
Water Affected:	Not reported
Spill Source:	Unknown
Spill Notifier:	Affected Persons
Cleanup Ceased:	Not reported
Cleanup Meets Std:	False
Last Inspection:	Not reported
Recommended Penalty:	False
UST Trust:	False
Remediation Phase:	0
Date Entered In Computer:	10/30/2001
Spill Record Last Update:	11/5/2001
Spiller Name:	Not reported
Spiller Company:	UNKNOWN
Spiller Address:	Not reported
Spiller City,St,Zip:	ZZ -
Spiller Company:	001
Contact Name:	MARK SCHLAGEL
Contact Phone:	(212) 580-6765
DEC Memo:	Prior to Sept, 2004 data translation this spill Lead_DEC Field was "FOLEY"Con Ed e2mis Notes:10/30/01 5gal dielectric fluid and 1500gal water in manhole. Found while searching for leak on feeder 25. Chem Lab will be notified to take samples. The source of the leak is unknown at this time. Further inspection will be completed after manhole is pumped. Tag no. 048-0198 was hung.Event Involved Material History and Event Detail Description was changed from dielectric fluid to unknown oil. They are looking for a leak but are not sure of

MANHOLE 67422 (Continued) **S105235756**

the source at this time.Astoria tanker removed 1500gal liquids from structure. Clean Harbors cleaned structure by double washing. Liquids and solids were removed. PCB count 15ppm. Leak update: USi leak detection system showed 7.5gph on 10/30/01. USi contacted to review data and confirm. Flow meter and tank level readings being taken. USi called S&TE and confirmed that there was no leak. There was a modeling error due to the fact that fdr 26 was out of service on the weekend. The leak search was called off.

Remarks: 5 gals of product on 1500 gals water - sample taken clean up pending availability of tanker - con ed 140024 - no fire or smoke no sewers or waterways

Material:

Site ID:	225920
Operable Unit ID:	845787
Operable Unit:	01
Material ID:	563103
Material Code:	0066A
Material Name:	UNKNOWN PETROLEUM
Case No.:	Not reported
Material FA:	Petroleum
Quantity:	5
Units:	Gallons
Recovered:	No
Resource Affected:	Not reported
Oxygenate:	False

Tank Test:

AI397 **MANHOLE67422-GOWANUS SS** **NY Spills** **S105140966**
ENE **3RD AVE-27TH** **N/A**
1/8-1/4 **BROOKLYN, NY**
0.187 mi.
988 ft. **Site 22 of 32 in cluster AI**

Relative:
Higher

Actual:
12 ft.

SPILLS:

Facility ID:	0104432
Facility Type:	ER
DER Facility ID:	237994
Site ID:	294083
DEC Region:	2
Spill Date:	7/25/2001
Spill Number/Closed Date:	0104432 / 8/1/2001
Spill Cause:	Unknown
Spill Class:	Known release with minimal potential for fire or hazard. DEC Response. Willing Responsible Party. Corrective action taken.
SWIS:	2401
Investigator:	KMFOLEY
Referred To:	Not reported
Reported to Dept:	7/25/2001
CID:	199
Water Affected:	Not reported
Spill Source:	Commercial/Industrial
Spill Notifier:	Responsible Party
Cleanup Ceased:	Not reported
Cleanup Meets Std:	False
Last Inspection:	Not reported

MANHOLE67422-GOWANUS SS (Continued) **S105140966**

Recommended Penalty:	False
UST Trust:	False
Remediation Phase:	0
Date Entered In Computer:	7/25/2001
Spill Record Last Update:	8/1/2001
Spiller Name:	Not reported
Spiller Company:	Not reported
Spiller Address:	Not reported
Spiller City,St,Zip:	***Update***, ZZ
Spiller Company:	001
Contact Name:	RICHARD ROACH
Contact Phone:	(212) 580-6764
DEC Memo:	Prior to Sept, 2004 data translation this spill Lead_DEC Field was "FOLEY"Con Ed e2mis Notes:7/25/01 Substation Operations G. Hoffman found one pint unknown oil on 200gal water in MH-67422. Oil was discovered while doing inspection. Environmental stop tag #0480180 was placed. No sewer connection or sump was found. Sample will be taken by chemist.7/27/01 Lab results returned 33ppm PCBs. AllState PowerVac power washed manhole on 7/26/01 and removed all liquids.DEC Inspector Notes:Foley inspected manhole on 7/31/01 and appeared clean. No sheen on water. (KMF 8/1/01)
Remarks:	1 pt of unk oil found on 200 gal of water in the manhole at theGowanus substation - con ed spill 138487

Material:

Site ID:	294083
Operable Unit ID:	842812
Operable Unit:	01
Material ID:	532924
Material Code:	0066A
Material Name:	UNKNOWN PETROLEUM
Case No.:	Not reported
Material FA:	Petroleum
Quantity:	1
Units:	Gallons
Recovered:	No
Resource Affected:	Not reported
Oxygenate:	False

Tank Test:

AI398 **BETWEEN 18TH & 23RD ST** **NY LTANKS** **S102240204**
ENE **3RD AVENUE** **NY Spills** **N/A**
1/8-1/4 **BROOKLYN, NY**
0.187 mi.
988 ft. **Site 23 of 32 in cluster AI**

Relative:
Higher

Actual:
12 ft.

LTANKS:

Site ID:	148976
Spill Number/Closed Date:	0303210 / 7/3/2003
Spill Date:	6/26/2003
Spill Cause:	Tank Failure
Spill Source:	Commercial Vehicle
Spill Class:	Known release with minimal potential for fire or hazard. DEC Response. Willing Responsible Party. Corrective action taken.
Cleanup Ceased:	Not reported
Cleanup Meets Standard:	False

BETWEEN 18TH & 23RD ST (Continued) **S102240204**

SWIS:	2401
Investigator:	TJDEMEO
Referred To:	Not reported
Reported to Dept:	6/26/2003
CID:	297
Water Affected:	Not reported
Spill Notifier:	Fire Department
Last Inspection:	Not reported
Recommended Penalty:	False
UST Involvement:	False
Remediation Phase:	0
Date Entered In Computer:	6/26/2003
Spill Record Last Update:	7/3/2003
Spiller Name:	Not reported
Spiller Company:	UNKNOWN
Spiller Address:	Not reported
Spiller City,St,Zip:	NY
Spiller County:	999
Spiller Contact:	DISP #477
Spiller Phone:	(718) 622-6900
Spiller Extention:	Not reported
DEC Region:	2
DER Facility ID:	264333
DEC Memo:	Prior to Sept, 2004 data translation this spill Lead_DEC Field was "DEMEO"NYCFD left a drum on the side of the road for DEC pick up.Drum Run 7/3/03 TJDDrum emptied as part of "Drum Run". No further action required.
Remarks:	FDNY CALLED TO A TRUCK THAT WAS LEAKING FUEL ONTO THE ROADWAY - FD STILL ON SCENE

Material:

Site ID:	148976
Operable Unit ID:	871234
Operable Unit:	01
Material ID:	504081
Material Code:	0008
Material Name:	Diesel
Case No.:	Not reported
Material FA:	Petroleum
Quantity:	40
Units:	Gallons
Recovered:	No
Resource Affected:	Not reported
Oxygenate:	False

Tank Test:

SPILLS:

Facility ID:	9606638
Facility Type:	ER
DER Facility ID:	228767
Site ID:	148977
DEC Region:	2
Spill Date:	8/23/1996
Spill Number/Closed Date:	9606638 / 2/9/2005

BETWEEN 18TH & 23RD ST (Continued) **S102240204**

Spill Cause:	Equipment Failure
Spill Class:	Known release with minimal potential for fire or hazard. DEC Response. Willing Responsible Party. Corrective action taken.
SWIS:	2401
Investigator:	JHOCONNE
Referred To:	Not reported
Reported to Dept:	8/23/1996
CID:	365
Water Affected:	Not reported
Spill Source:	Commercial/Industrial
Spill Notifier:	Responsible Party
Cleanup Ceased:	Not reported
Cleanup Meets Std:	False
Last Inspection:	Not reported
Recommended Penalty:	False
UST Trust:	False
Remediation Phase:	0
Date Entered In Computer:	8/23/1996
Spill Record Last Update:	2/9/2005
Spiller Name:	Not reported
Spiller Company:	CON EDISON
Spiller Address:	128 WEST END AVENUE
Spiller City,St,Zip:	NEW YORK, NY 10023
Spiller Company:	001
Contact Name:	CALLER
Contact Phone:	(212) 580-6764
DEC Memo:	Prior to Sept, 2004 data translation this spill Lead_DEC Field was "ENGELHARDT"2/9/05: Con Ed inpected test set: "Site visit was performed to confirm cleanup - Test truck was always parked in North garage and found no evidence of oil there." Close out. (JHO)
Remarks:	equipment failure caused spill of 2 pints of slating oil onto the concrete

Material:

Site ID:	148977
Operable Unit ID:	1037765
Operable Unit:	01
Material ID:	345906
Material Code:	0064A
Material Name:	UNKNOWN MATERIAL
Case No.:	Not reported
Material FA:	Other
Quantity:	1
Units:	Gallons
Recovered:	No
Resource Affected:	Not reported
Oxygenate:	False

Tank Test:

AI399 ENE 1/8-1/4 0.187 mi. 988 ft. | **GOWANUS WORK OUT LOCATION**
27 TH AND 3 RD AVE
BROOKLYN, NY | **NY Spills** | **S109827889**
N/A

Site 24 of 32 in cluster AI

Relative: Higher

Actual: 12 ft.

SPILLS:

Facility ID:	0904653
Facility Type:	ER
DER Facility ID:	365919
Site ID:	416851
DEC Region:	2
Spill Date:	7/22/2009
Spill Number/Closed Date:	0904653 / 10/19/2009
Spill Cause:	Equipment Failure
Spill Class:	Known release with minimal potential for fire or hazard. DEC Response. Willing Responsible Party. Corrective action taken.
SWIS:	2401
Investigator:	Con Ed Unassigned
Referred To:	Not reported
Reported to Dept:	7/22/2009
CID:	Not reported
Water Affected:	Not reported
Spill Source:	Commercial/Industrial
Spill Notifier:	Local Agency
Cleanup Ceased:	Not reported
Cleanup Meets Std:	False
Last Inspection:	Not reported
Recommended Penalty:	False
UST Trust:	False
Remediation Phase:	0
Date Entered In Computer:	7/22/2009
Spill Record Last Update:	10/19/2009
Spiller Name:	Not reported
Spiller Company:	CON ED
Spiller Address:	Not reported
Spiller City,St,Zip:	NY
Spiller Company:	999
Contact Name:	ERT
Contact Phone:	(212) 580-8383
DEC Memo:	10/19/09 - See eDocs for Con Ed report detailing cleanup and closure.
Remarks:	Clean up in progress.

Material:

Site ID:	416851
Operable Unit ID:	1173118
Operable Unit:	01
Material ID:	2165004
Material Code:	0008
Material Name:	Diesel
Case No.:	Not reported
Material FA:	Petroleum
Quantity:	0.5
Units:	Gallons
Recovered:	Not reported
Resource Affected:	Not reported
Oxygenate:	False

Tank Test:

GOWANUS WORK OUT LOCATION (Continued) **S109827889**

Facility ID:	1215144
Facility Type:	ER
DER Facility ID:	433705
Site ID:	478426
DEC Region:	2
Spill Date:	1/31/2013
Spill Number/Closed Date:	1215144 / Not Reported
Spill Cause:	Equipment Failure
Spill Class:	Not reported
SWIS:	2401
Investigator:	Con Ed Unassigned
Referred To:	Not reported
Reported to Dept:	1/31/2013
CID:	Not reported
Water Affected:	Not reported
Spill Source:	Commercial/Industrial
Spill Notifier:	Other
Cleanup Ceased:	Not reported
Cleanup Meets Std:	False
Last Inspection:	Not reported
Recommended Penalty:	False
UST Trust:	False
Remediation Phase:	1
Date Entered In Computer:	1/31/2013
Spill Record Last Update:	2/7/2013
Spiller Name:	ERT
Spiller Company:	CON ED
Spiller Address:	27TH STREET / 3 RD AVE
Spiller City,St,Zip:	BROOKLYN, NY
Spiller Company:	999
Contact Name:	ERT
Contact Phone:	(212) 580-8383
DEC Memo:	Not reported
Remarks:	Spilled from cooling plant # 1 onto blue stone

Material:

Site ID:	478426
Operable Unit ID:	1228201
Operable Unit:	01
Material ID:	2225775
Material Code:	0541A
Material Name:	DIELECTRIC FLUID
Case No.:	Not reported
Material FA:	Petroleum
Quantity:	10
Units:	Gallons
Recovered:	Not reported
Resource Affected:	Not reported
Oxygenate:	False

Tank Test:

AI400 ENE 1/8-1/4 0.187 mi. 988 ft. | **GOWANUS SUBSTATION**
3RD AVE AND 27TH STREET
BROOKLYN, NY | **NY Spills** | **S110751166**
N/A

Site 25 of 32 in cluster AI

Relative: Higher

Actual: 12 ft.

SPILLS:

Facility ID:	1009964
Facility Type:	ER
DER Facility ID:	398467
Site ID:	443543
DEC Region:	2
Spill Date:	12/18/2010
Spill Number/Closed Date:	1009964 / 2/8/2011
Spill Cause:	Equipment Failure
Spill Class:	Known release with minimal potential for fire or hazard. DEC Response. Willing Responsible Party. Corrective action taken.
SWIS:	2401
Investigator:	RWAUSTIN
Referred To:	Not reported
Reported to Dept:	12/18/2010
CID:	Not reported
Water Affected:	Not reported
Spill Source:	Commercial/Industrial
Spill Notifier:	Responsible Party
Cleanup Ceased:	Not reported
Cleanup Meets Std:	False
Last Inspection:	Not reported
Recommended Penalty:	False
UST Trust:	False
Remediation Phase:	0
Date Entered In Computer:	12/18/2010
Spill Record Last Update:	2/8/2011
Spiller Name:	ERT
Spiller Company:	CONEDISON
Spiller Address:	4 IRVING PLACE
Spiller City,St,Zip:	MANHATTAN, NY
Spiller Company:	999
Contact Name:	ERT
Contact Phone:	(212) 580-8383
DEC Memo:	2/8/11 - Austin - Leaking hyd. hose on boom lift, leaked onto bluestone - Con Ed contained and cleaned up the spill - see additional info in the eDocs files - spil closed - end
Remarks:	Oil spilled onto blue stone. Clean up is in progress.

Material:

Site ID:	443543
Operable Unit ID:	1194000
Operable Unit:	01
Material ID:	2189628
Material Code:	0010
Material Name:	Hydraulic Oil
Case No.:	Not reported
Material FA:	Petroleum
Quantity:	5
Units:	Gallons
Recovered:	Not reported
Resource Affected:	Not reported
Oxygenate:	False

GOWANUS SUBSTATION (Continued) **S110751166**

Tank Test:

AI401
ENE
1/8-1/4
0.187 mi.
988 ft.

GOWANUS INBOUND
AT 27TH ST
BROOKLYN, NY

NY Spills **S103575395**
N/A

Site 26 of 32 in cluster AI

Relative:
Higher

Actual:
12 ft.

SPILLS:

Facility ID:	9811508
Facility Type:	ER
DER Facility ID:	192616
Site ID:	233775
DEC Region:	2
Spill Date:	12/13/1998
Spill Number/Closed Date:	9811508 / 2/11/1999
Spill Cause:	Other
Spill Class:	Known release with minimal potential for fire or hazard. No DEC Response. No corrective action required.
SWIS:	2401
Investigator:	CAENGELH
Referred To:	Not reported
Reported to Dept:	12/13/1998
CID:	323
Water Affected:	Not reported
Spill Source:	Passenger Vehicle
Spill Notifier:	Other
Cleanup Ceased:	Not reported
Cleanup Meets Std:	False
Last Inspection:	Not reported
Recommended Penalty:	False
UST Trust:	False
Remediation Phase:	0
Date Entered In Computer:	12/13/1998
Spill Record Last Update:	2/11/1999
Spiller Name:	Not reported
Spiller Company:	DIASBLED VEHICLE
Spiller Address:	Not reported
Spiller City,St,Zip:	ZZ
Spiller Company:	001
Contact Name:	OPERATOR 14
Contact Phone:	(718) 391-0589
DEC Memo:	Prior to Sept, 2004 data translation this spill Lead_DEC Field was "ENGELHARDT"
Remarks:	VEH. BEING TOWED APPEARS TO HAVE LOST IT'S GAS TANK. FDNY ON SCENE.

Material:

Site ID:	233775
Operable Unit ID:	1072379
Operable Unit:	01
Material ID:	311802
Material Code:	0009
Material Name:	Gasoline
Case No.:	Not reported
Material FA:	Petroleum
Quantity:	0
Units:	Gallons

GOWANUS INBOUND (Continued) **S103575395**

Recovered: No
Resource Affected: Not reported
Oxygenate: False

Tank Test:

AI402 **CON EDISON GOWANAS SUBSTATION** **NY Spills** **S111317611**
ENE **CON EDISON GOWANAS SUBSTATION** **N/A**
1/8-1/4 **BROOKLYN, NY**
0.187 mi.
988 ft. **Site 27 of 32 in cluster AI**

Relative:
Higher

Actual:
12 ft.

SPILLS:

Facility ID:	1108630
Facility Type:	ER
DER Facility ID:	410919
Site ID:	456371
DEC Region:	2
Spill Date:	10/8/2011
Spill Number/Closed Date:	1108630 / 1/12/2012
Spill Cause:	Equipment Failure
Spill Class:	Known release with minimal potential for fire or hazard. DEC Response. Willing Responsible Party. Corrective action taken.
SWIS:	2401
Investigator:	RWAUSTIN
Referred To:	Not reported
Reported to Dept:	10/8/2011
CID:	Not reported
Water Affected:	Not reported
Spill Source:	Commercial/Industrial
Spill Notifier:	Other
Cleanup Ceased:	Not reported
Cleanup Meets Std:	False
Last Inspection:	Not reported
Recommended Penalty:	False
UST Trust:	False
Remediation Phase:	0
Date Entered In Computer:	10/8/2011
Spill Record Last Update:	1/12/2012
Spiller Name:	Not reported
Spiller Company:	CON EDISON
Spiller Address:	Not reported
Spiller City,St,Zip:	NY
Spiller Company:	999
Contact Name:	ERT
Contact Phone:	(212) 580-8383
DEC Memo:	10/11/11-Vought-Primary off-hours responder. This spill assigned to DEC Feroze as part of routine Con Edison minor spill porfolio review and possible closure. Initial EMIS #227683 deleted from proxy and downloaded into E-docs and entered into Cross Reference Field. EMIS noted that "oil leaked from a CCPD Unit wich was being demolished and was presumed to be empty...the unit is being bagged and the cleanup will begin".1/12/12 - Austin - 4 gals. of dielectric fluid leaked from unit - Other such units were drained to avoid further spillage, as the result of this demolition work - Con Ed contained and cleaned up the spill - See eDocs files for further details - Spill closed -

CON EDISON GOWANAS SUBSTATION (Continued) **S111317611**

	end
Remarks:	cleanup in progress -

Material:

Site ID:	456371
Operable Unit ID:	1206507
Operable Unit:	01
Material ID:	2203615
Material Code:	0541A
Material Name:	DIELECTRIC FLUID
Case No.:	Not reported
Material FA:	Petroleum
Quantity:	4
Units:	Gallons
Recovered:	Not reported
Resource Affected:	Not reported
Oxygenate:	False

Tank Test:

AI403 **GOWANUS GAS TURBINE SITE** **NY Spills** **S102149769**
ENE **3RD AVE/27TH STREET** **N/A**
1/8-1/4 **BROOKLYN, NY**
0.188 mi.
990 ft. **Site 28 of 32 in cluster AI**

Relative:
Higher

Actual:
12 ft.

SPILLS:

Facility ID:	9416198
Facility Type:	ER
DER Facility ID:	272058
Site ID:	269855
DEC Region:	2
Spill Date:	3/15/1995
Spill Number/Closed Date:	9416198 / 3/21/2002
Spill Cause:	Equipment Failure
Spill Class:	Known release with minimal potential for fire or hazard. DEC Response. Willing Responsible Party. Corrective action taken.
SWIS:	2401
Investigator:	CAENGELH
Referred To:	Not reported
Reported to Dept:	3/15/1995
CID:	Not reported
Water Affected:	Not reported
Spill Source:	Commercial/Industrial
Spill Notifier:	Responsible Party
Cleanup Ceased:	Not reported
Cleanup Meets Std:	False
Last Inspection:	Not reported
Recommended Penalty:	False
UST Trust:	False
Remediation Phase:	0
Date Entered In Computer:	5/1/1995
Spill Record Last Update:	3/21/2002
Spiller Name:	Not reported
Spiller Company:	CON EDISON
Spiller Address:	Not reported
Spiller City,St,Zip:	***Update***, ZZ

GOWANUS GAS TURBINE SITE (Continued) **S102149769**

Spiller Company: 001
Contact Name: Not reported
Contact Phone: Not reported
DEC Memo: Prior to Sept, 2004 data translation this spill Lead_DEC Field was "ENGELHARDT"3/21/02: Information submitted by Orion Power New York indicatethat the area of this spill was inspected on 1/25/01, and no leaks or staining was noted. (JHO)
Remarks: DIELECTRIC FLUID NON-PCB, IN CONTACT WIHT BLUE STONE

Material:
Site ID: 269855
Operable Unit ID: 1013462
Operable Unit: 01
Material ID: 371363
Material Code: 0541A
Material Name: DIELECTRIC FLUID
Case No.: Not reported
Material FA: Petroleum
Quantity: 0
Units: Pounds
Recovered: No
Resource Affected: Not reported
Oxygenate: False
Site ID: 269855
Operable Unit ID: 1013462
Operable Unit: 01
Material ID: 371362
Material Code: 0016A
Material Name: NON PCB OIL
Case No.: Not reported
Material FA: Petroleum
Quantity: 1
Units: Gallons
Recovered: No
Resource Affected: Not reported
Oxygenate: False

Tank Test:

AL404 **OLD GAS STATION** **NY Spills** **S103571206**
East **3RD AVENUE** **N/A**
1/8-1/4 **BROOKLYN, NY**
0.188 mi.
995 ft. **Site 10 of 10 in cluster AL**

Relative:
Higher

Actual:
15 ft.

SPILLS:
Facility ID: 9707660
Facility Type: ER
DER Facility ID: 264333
Site ID: 272983
DEC Region: 2
Spill Date: 8/29/1997
Spill Number/Closed Date: 9707660 / 10/1/1997
Spill Cause: Other
Spill Class: Known release that creates potential for fire or hazard. (Highly Improbable)
SWIS: 2401

OLD GAS STATION (Continued) **S103571206**

Investigator:	TOMASELLO
Referred To:	Not reported
Reported to Dept:	9/29/1997
CID:	370
Water Affected:	Not reported
Spill Source:	Gasoline Station
Spill Notifier:	Responsible Party
Cleanup Ceased:	Not reported
Cleanup Meets Std:	False
Last Inspection:	Not reported
Recommended Penalty:	False
UST Trust:	False
Remediation Phase:	0
Date Entered In Computer:	9/29/1997
Spill Record Last Update:	10/1/1997
Spiller Name:	Not reported
Spiller Company:	OLD GAS STATION
Spiller Address:	Not reported
Spiller City,St,Zip:	NY
Spiller Company:	999
Contact Name:	ABOVE CALLER
Contact Phone:	Not reported
DEC Memo:	Not reported
Remarks:	old gas station new owners ww grainger bldg on site found contaminated soil soil excavated and found contaminated transporting to north sea landfill in south hampton ny

Material:

Site ID:	272983
Operable Unit ID:	1050965
Operable Unit:	01
Material ID:	329662
Material Code:	0009
Material Name:	Gasoline
Case No.:	Not reported
Material FA:	Petroleum
Quantity:	0
Units:	Gallons
Recovered:	No
Resource Affected:	Not reported
Oxygenate:	False

Tank Test:

AF405 **EDR US Hist Auto Stat** **1015198665**
SE **129 34TH ST** **N/A**
1/8-1/4 **BROOKLYN, NY 11232**
0.189 mi.
996 ft. **Site 5 of 9 in cluster AF**

Relative:
Higher

Actual:
15 ft.

EDR Historical Auto Stations:

Name:	U NEED AUTO REPAIR INCORPORATED
Year:	1999
Address:	129 34TH ST
Name:	U NEED AUTO REPAIR INCORPORATED
Year:	2000

(Continued) **1015198665**

Address: 129 34TH ST

Name: U NEED AUTO REPAIR INC
Year: 2001
Address: 129 34TH ST

Name: U NEED AUTO REPAIR INC
Year: 2002
Address: 129 34TH ST

Name: U NEED AUTO REPAIR INC
Year: 2003
Address: 129 34TH ST

Name: U NEED AUTO REPAIR INC
Year: 2004
Address: 129 34TH ST

Name: U NEED AUTO REPAIR INC
Year: 2006
Address: 129 34TH ST

Name: U NEED AUTO REPAIR INC
Year: 2007
Address: 129 34TH ST

Name: U NEED AUTO REPAIR INC
Year: 2008
Address: 129 34TH ST

Name: L L AUTO REPAIR INC
Year: 2009
Address: 129 34TH ST

Name: L L AUTO REPAIR INC
Year: 2010
Address: 129 34TH ST

AF406 **U NEED AUTO REPAIR, INC.** **NY AST** **A100296479**
SE **129 34TH STREET** **N/A**
1/8-1/4 **BROOKLYN, NY 11232**
0.189 mi.
996 ft. **Site 6 of 9 in cluster AF**

Relative:
Higher

Actual:
15 ft.

AST:
Region: STATE
DEC Region: 2
Site Status: Active
Facility Id: 2-608193
Program Type: PBS
UTM X: 584150.78324000002
UTM Y: 4501080.0813899999
Expiration Date: 2008/01/27
Site Type: Other

Affiliation Records:
Site Id: 30045
Affiliation Type: Facility Owner

U NEED AUTO REPAIR, INC. (Continued) **A100296479**

Company Name:	U NEED AUTO REPAIR, INC.
Contact Type:	Not reported
Contact Name:	Not reported
Address1:	129 34TH STREET
Address2:	Not reported
City:	BROOKLYN
State:	NY
Zip Code:	11232
Country Code:	001
Phone:	(718) 369-2311
EMail:	Not reported
Fax Number:	Not reported
Modified By:	TRANSLAT
Date Last Modified:	3/4/2004

Site Id:	30045
Affiliation Type:	Mail Contact
Company Name:	U NEED AUTO REPAIR, INC.
Contact Type:	Not reported
Contact Name:	TIMOTHY L. MAR
Address1:	192 CLAWSON STREET
Address2:	Not reported
City:	STATEN ISLAND
State:	NY
Zip Code:	10306
Country Code:	001
Phone:	(718) 987-9217
EMail:	Not reported
Fax Number:	Not reported
Modified By:	TRANSLAT
Date Last Modified:	3/4/2004

Site Id:	30045
Affiliation Type:	Emergency Contact
Company Name:	U NEED AUTO REPAIR, INC.
Contact Type:	Not reported
Contact Name:	TIMOTHY L. MAR
Address1:	Not reported
Address2:	Not reported
City:	Not reported
State:	NN
Zip Code:	Not reported
Country Code:	001
Phone:	(718) 369-2311
EMail:	Not reported
Fax Number:	Not reported
Modified By:	TRANSLAT
Date Last Modified:	3/4/2004

Site Id:	30045
Affiliation Type:	On-Site Operator
Company Name:	U NEED AUTO REPAIR, INC.
Contact Type:	Not reported
Contact Name:	TIMOTHY L. MAR
Address1:	Not reported
Address2:	Not reported
City:	Not reported

U NEED AUTO REPAIR, INC. (Continued) **A100296479**

State:	NN
Zip Code:	Not reported
Country Code:	001
Phone:	(718) 369-2311
EMail:	Not reported
Fax Number:	Not reported
Modified By:	TRANSLAT
Date Last Modified:	3/4/2004

Tank Info:

Tank Number:	001
Tank Id:	64872
Material Code:	0022
Common Name of Substance:	Waste Oil/Used Oil

Equipment Records:

B00 - Tank External Protection - None
C00 - Pipe Location - No Piping
F00 - Pipe External Protection - None
H00 - Tank Leak Detection - None
A00 - Tank Internal Protection - None
J02 - Dispenser - Suction Dispenser
L09 - Piping Leak Detection - Exempt Suction Piping
I00 - Overfill - None
D00 - Pipe Type - No Piping
G00 - Tank Secondary Containment - None

Tank Location:	3
Tank Type:	Steel/Carbon Steel/Iron
Tank Status:	In Service
Pipe Model:	Not reported
Install Date:	Not reported
Capacity Gallons:	250
Tightness Test Method:	NN
Date Test:	Not reported
Next Test Date:	Not reported
Date Tank Closed:	Not reported
Register:	True
Modified By:	TRANSLAT
Last Modified:	03/04/2004
Material Name:	Waste Oil/Used Oil

AF407 **LL AUTO REPAIR INC.** **FINDS** **1014819439**
SE **129 34 ST.** **US AIRS** **N/A**
1/8-1/4 **BROOKLYN, NY 11232**
0.189 mi.
996 ft. **Site 7 of 9 in cluster AF**

Relative:
Higher

Actual:
15 ft.

FINDS:

Registry ID: 110041349617

Environmental Interest/Information System
AFS (Aerometric Information Retrieval System (AIRS) Facility Subsystem) replaces the former Compliance Data System (CDS), the National Emission Data System (NEDS), and the Storage and Retrieval of Aerometric Data (SAROAD). AIRS is the national repository for

LL AUTO REPAIR INC. (Continued) **1014819439**

information concerning airborne pollution in the United States. AFS is used to track emissions and compliance data from industrial plants. AFS data are utilized by states to prepare State Implementation Plans to comply with regulatory programs and by EPA as an input for the estimation of total national emissions. AFS is undergoing a major redesign to support facility operating permits required under Title V of the Clean Air Act.

AIRS (AFS):

Airs Minor Details:

EPA plant ID:	110041349617
Plant name:	LL AUTO REPAIR INC.
Plant address:	129 34 ST. BROOKLYN, NY 11232
County:	KINGS
Region code:	02
Dunn & Bradst #:	Not reported
Air quality cntrl region:	043
Sic code:	3711
Sic code desc:	MOTOR VEHICLES AND CAR BODIES
North Am. industrial classf:	Not reported
NAIC code description:	Not reported
Default compliance status:	IN COMPLIANCE WITH PROCEDURAL REQUIREMENTS
Default classification:	POTENTIAL UNCONTROLLED EMISSIONS < 100 TONS/YEAR
Govt facility:	ALL OTHER FACILITIES NOT OWNED OR OPERATED BY A FEDERAL, STATE, OR LOCAL GOVERNMENT
Current HPV:	Not reported

Historical Compliance Minor Sources:

State compliance status:	PRESENT, SEE OTHER PROGRAM(S)
Hist compliance date:	1101
Air prog code hist file:	MACT (SECTION 63 NESHAPS)
State compliance status:	PRESENT, SEE OTHER PROGRAM(S)
Hist compliance date:	1104
Air prog code hist file:	MACT (SECTION 63 NESHAPS)
State compliance status:	PRESENT, SEE OTHER PROGRAM(S)
Hist compliance date:	1202
Air prog code hist file:	MACT (SECTION 63 NESHAPS)
State compliance status:	PRESENT, SEE OTHER PROGRAM(S)
Hist compliance date:	1204
Air prog code hist file:	MACT (SECTION 63 NESHAPS)
State compliance status:	PRESENT, SEE OTHER PROGRAM(S)
Hist compliance date:	1303
Air prog code hist file:	MACT (SECTION 63 NESHAPS)
State compliance status:	PRESENT, SEE OTHER PROGRAM(S)
Hist compliance date:	1004
Air prog code hist file:	MACT (SECTION 63 NESHAPS)

LL AUTO REPAIR INC. (Continued) **1014819439**

State compliance status: PRESENT, SEE OTHER PROGRAM(S)
Hist compliance date: 1102
Air prog code hist file: MACT (SECTION 63 NESHAPS)

State compliance status: PRESENT, SEE OTHER PROGRAM(S)
Hist compliance date: 1103
Air prog code hist file: MACT (SECTION 63 NESHAPS)

State compliance status: PRESENT, SEE OTHER PROGRAM(S)
Hist compliance date: 1201
Air prog code hist file: MACT (SECTION 63 NESHAPS)

State compliance status: PRESENT, SEE OTHER PROGRAM(S)
Hist compliance date: 1203
Air prog code hist file: MACT (SECTION 63 NESHAPS)

State compliance status: PRESENT, SEE OTHER PROGRAM(S)
Hist compliance date: 1301
Air prog code hist file: MACT (SECTION 63 NESHAPS)

State compliance status: PRESENT, SEE OTHER PROGRAM(S)
Hist compliance date: 1302
Air prog code hist file: MACT (SECTION 63 NESHAPS)

Compliance & Violation Data by Minor Sources:
Air program code: MACT (SECTION 63 NESHAPS)
Plant air program pollutant: Not reported
Default pollutant classification: POTENTIAL UNCONTROLLED EMISSIONS < 100 TONS/YEAR
Def. poll. compliance status: IN COMPLIANCE WITH PROCEDURAL REQUIREMENTS
Def. attainment/non attnmnt: ATTAINMENT AREA FOR GIVEN POLLUTANT
Repeat violator date: Not reported
Turnover compliance: Not reported

AF408 **LL AUTO REPAIR CENTER** **NY Spills** **S108638587**
SE **129 34TH STREET** **N/A**
1/8-1/4 **BROOKLYN, NY**
0.189 mi.
996 ft. **Site 8 of 9 in cluster AF**

Relative:
Higher

Actual:
15 ft.

SPILLS:
Facility ID: 0703694
Facility Type: ER
DER Facility ID: 333132
Site ID: 383694
DEC Region: 2
Spill Date: 6/29/2007
Spill Number/Closed Date: 0703694 / 6/2/2008
Spill Cause: Unknown
Spill Class: Not reported
SWIS: 2401
Investigator: hrpatel
Referred To: Not reported
Reported to Dept: 6/29/2007
CID: 410
Water Affected: Not reported
Spill Source: Commercial/Industrial
Spill Notifier: Local Agency

LL AUTO REPAIR CENTER (Continued) **S108638587**

Cleanup Ceased:	Not reported
Cleanup Meets Std:	False
Last Inspection:	Not reported
Recommended Penalty:	False
UST Trust:	False
Remediation Phase:	0
Date Entered In Computer:	6/29/2007
Spill Record Last Update:	6/2/2008
Spiller Name:	PETER LEUNG
Spiller Company:	LL AUTO REPAIR CENTER
Spiller Address:	129 34TH STREET
Spiller City,St,Zip:	BROOKLYN, NY 11232
Spiller Company:	001
Contact Name:	PETER LEUNG
Contact Phone:	(718) 369-2311
DEC Memo:	06/29/07-Hiralkumar Patel. spoke with Mr. Stewart. asked him to send analytical data and site map with sampling locations. Mr. Stewart mentioned that bank hired them to do Phase II investigation as owner applied for refinance. during GPR survey they found concrete patch on site, but no underground anomalies. Mr. Stewart collected water sample from borings, but no monitoring wells installed at site.PBS #: 2-608193. site has one 250 gal waste oil AST.Paul P. Stewart, PresidentAdvanced Cleaniup Technologies, Inc.Ph, (631) 293-4992 Ext. 12Fax (631) 293-4986email: PaulStewart@advancedcleanuptech.comreceived soil/groundwater analytical data with site map from Mr. Stewart. they took four soil and four groundwater sample from four borings. some of high values in soil analyticals:----------SB-3-------SB-4 5 - 7 ft 9 ftNaphthalene----------50,200Xylene----------360, 000------2,6121,2,4-Trimethylbenzen-----309, 000Ethylbenzene----------55,500Toluene----------50, 700some of high values in groundwater analyticals: ----------TW-01-----TW-02------TW-03----TW-04Benzene-- ----------1,620-----14, 400------451Xylene----------1,440----------29,960----2, 3361,2,4-Trimethylbenzene------673----------6, 900------782Naphthalene----------187------1, 720Ethylbenzene----------5, 920------522Toluene----------51,300----1, 650analytical results shows high contamiantion in soil at boring SB-3 and in groundwater at TW-3 and TW-4. these both borings done close to waste oil tank and concrete patch observed on site.07/02/07-Hiralkumar Patel. spoke with Mr. Mar at auto shop. Mr. Mar ownes this property since 1992 and have no knowledge of any USTs at site.Timothy L. MarLL Auto Repair Inc.129 34th StreetBrooklyn NY 11232Ph. (718) 369-2311FAx (718) 369-2310email: timothy.mar@verizon.netalternate addresses: 129-133 34th Street, 909 3rd Avenue07/03/07-Hiralkumar Patel. visited site on 07/02/07. met Peter at site. site has five hydraulic lifts. four of these lifts are aboveground and one lift is underground. Peter is running auto repair shop at the site for about 15 years and never used underground hydraulic lift. as per Peter, there is underground hydraulic oil tank near lift. Peter also mentioned that they had heating oil AST in basement, but was removed when they started business and currently building is running on gas heating system. this site is in

LL AUTO REPAIR CENTER (Continued) **S108638587**

industrial/residential neighbourhood. based on general observations and site location, groundwater flow could be in west direction.important sites near subject site (129 34th Street):1. Playground across 34th street on southwest side2. 170 34th Street: NYC School Construction Site. this site is next to playground and in south to subject site. currently school site has been excavated to 16 ft bg and preparing for building footings. during construction activities, found benzene (58 ppb) in groundwater at school site. based on general observations, school site is about 50 ft crossgradient.3. 143 34th Street. Spiro's Auto Repair Shop. this auto shop is on east side of suject site (upgradient from LL Auto repair with assumed groundwater flow direction) spoke with Mr. Spiro (718-369-0558). he has one underground waste oil tank (no PBS record found). this auto repair shop is exactly in front of school site. Mr. Spiro mentioned that building owner installed existing waste oil tank about five years ago and Mr. Spiro running business for three years now. no PBS registration found at site. sent email to Jacob and Brian regarding unregistered waste oil tank at repair shop.4. 149 34th Street. Blue Diamond Fuel Co. site is on east side of suject site (east of Spiro's auto shop also). fuel company is in front of shcool site. spoke with manager at fuel company and as per him, there are no oil tanks at site.5. 891 3rd Ave. A-One Car & Truck Repair. site is on north side of subject site (cross gradient) (PBS #: 2-610159)6. 889 3rd Ave. Getty station across 33rd Street across A-One Car repair shop (north of subject site) (PBS #: 2-600483). found one open spill (9814914). spill reported as found oil on concrete dur to poor housekeeping.07/05/07-Hiralkumar Patel. sent letter to Mr. Mar requiring tightness test, phase I investigation, soil and groundwater delineation and endpoint samples. letter emailed to Mr. Mar and Mr. Stewart.07/10/07-Hiralkumar Patel. received message from Scott (908-296-2696) from Safety clean, who been hired by site owner. spoke with Scott. he will call back with owner to discuss what needs to be done.07/12/07-Hiralkumar Patel. received call from Scott. he asked what needs to be done. explained to Scott that the Department requires immediate testing of underground tank and soil/groundwater delineation.spoke with Mr. Mar and informed him to do tank test immediately and asked to submit tank test result by end of July 13, 2007. if tank fails a test, then tank has to be emptied out by end of July 14, 2007. Mr. Mar will call Safety Clean for tank test.07/13/07-Hiralkumar Patel. received call from Mr. Munroe. he has been hired by Mr. Mar for required investigation and remediation work. Mr. Munroe asked to extend deadline for tank test. explained to Mr. Munroe site has heavy soil and groundwater contamination and it has underground tank, which was not in use for about 15 years (as per owner), the department required immediately testing. the department can approve his request to test tank system on July 16, only if oil be removed from tank by end of today.Dr. Norman MunroeAstem Labotaries Inc.PH. (305) 348-3556 (O) (917) 497-0190 (C)Fax (305) 388-1469email: munroen@fiu.eduspoke with Mr. Mar. asked him to either empty out tank or do tank test by end of today. he agreed and will contact his consultant.07/19/07-Hiralkumar Patel. spoke with Mr. Mar. they have tested tank and is waiting for result from consultant. asked Mr. Mar to submit tank test result with copy of contract for required investigation/remediation work.07/23/07-Hiralkumar Patel. received fax from Dry As a Bone INc. they did hydraulic oil tank test and found tank system tight.08/14/07-Hiralkumar Patel. received message from Mr. Mar (on 07/31/07). spoke with Mr. Mar. he hired

LL AUTO REPAIR CENTER (Continued) **S108638587**

contractor and has removed some contaminated soil. Mr. Mar will contact his contractor and ask him to call.received call from Mr. Munroe. they started excavation and found two tanks in ground. and suspecting third one also. they found little oil in first tank and second tank was filled with concrete. currently they have excavated to 10 ft bg and found no groundwater. no odor complaints. asked Mr. Munroe to monitore excavation for any vapor issue.08/20/07-Hiralkumar Patel. visited site. met Mr. Mar. observed excavated pit in area where hydraulic oil tank was. no odors noticed at site. till now no work has started regarding groundwater delineation.08/24/07-Hiralkumar Patel. sent email to Mr. Munroe to send updates on investigation.spoke with Mark (718-926-8809), Mr. Munroe's assistant at site. Mark mentioned that they are installing wells and doing further excavation in tank area.10/09/07-Hiralkumar Patel. left message for Mark. spoke with Mr. Mar. Mr. Mar will ask Mr. Munroe to call with updates. received call from Mr. Munroe. he is preparing tank closure report and will submit soon. they haven't took any groundwater samples from well that they installed. they will take groundwater sample on 10/11/07.10/31/07-Hiralkumar Patel. spoke with Mr. Munroe. he is preparing report and will submit by end of Nov. 9, 2007.11/29/07-Hiralkumar Patel. spoke with Mr. Munroe. he was out of office and will submit report by Dec. 7, 2007.01/17/08-Hiralkumar Patel. spoke with Mr. Mar. asked him to submit report by Jan. 25, 2008.01/29/08-Hiralkumar Patel. received report from Mr. Munroe. abstract:- removed two 550 gal USTs that were previously filled with concrete and one 25 gal hydraulic fluid UST- soil from entire tank field (164.24 tons and 30 cubic yard of concrete) was excavated until no detectable odor was obtained- excavated area back-filled with clean soil- haven't excavated soil from fill box area as it was located on the sidewalk- three 2 inch wells (25 ft deep with 20 ft screened section) were installed- depth of groundwater at site ranged from 13.2 to 13.75 ft bg <---------- groundwater was determined to be flowing in westerly direction <---------- five endpoint soil samples were taken from tank field excavation area (sidewall samples taken from depth 8-10 ft bg)- six soil samples were taken from borings for monitoring wells (two soil samples from each boring)- three groundwater samples collected- no contaminated found in any soil samples- only one groundwater sample from well MW-3 found contaminated- monitoring well (MW-3) located in the vicinity of the tank field and directly around the fill box area on the sidewalk found mostly contaminated; soil samples from this well area found non-contaminated- no floating product found in any monitoring wells- sheen was observed in water sample from MW-301/30/08-Hiralkumar Patel. spoke with Mr. Munroe. excavation bottom was about 12 ft bg. no groundwater encountered in excavation. asked Mr. Munroe for groundwater samples from previous excavation area and one from area inside building across overhead gate; on downgradient side of previous tank field. also asked to vacuum out MW-3. sent email to Mr. Munroe and Mr. Mar with same requirements.02/08/08-Hiralkumar Patel. received email from Mr. Munroe with proposed well location map. MW-4 will be installed in previous tank field area. Mr. Munroe proposed to install MW-5 near overhead door close to office inside building. sent email to Munroe asking to move MW-5 location close to foundation wall along excavation area and close to mechanic bays area. left message for Mr. Munroe. asked to resubmit updated map.spoke with Mr. Mar and asked him to move MW-5. he will ask Mr. Munroe to call.received call from Mr. Munroe. asked him to move MW-5 location close to foundation

LL AUTO REPAIR CENTER (Continued) **S108638587**

wall towards mechanic bays area.received revised site map including proposed well locations.03/25/08-Hiralkumar Patel. spoke with Mr. Munroe. they installed well and collected samples. waiting for sample analyticals. will submit report by April 15, 2008.04/30/08-Hiralkumar Patel. spoke with Mr. Munroe. he mentioned that lab received samples with higher temperature and out of acceptable limit. asked Mr. Munroe to resample wells and asked to submit report by 05/23/08.left message for Mr. Mar to submit report by 05/23/08.05/06/08-Hiralkumar Patel. received call Mr. Mar. asked him to submit report by 05/30/08.05/23/08-Hiralkumar Patel. received message from Mr. Munroe. he mentioned that groundwater sample taken from recently installed well was left outside of lab by driver and then sample lost from there. Mr. Munroe didn't mentioned about resampling of well.left message for Mr. Mar.received call from Mr. Mar. asked him to submit complete report by 05/30/08 as required earlier to avoid any legal actions.06/02/08-Hiralkumar Patel. received report from Mr. Munroe. abstract:- two additional monitoring wells (MW-4 and MW-5) installed (25 ft deep with 20 ft screen)- MW-4 was installed in the center of excavation from which tanks removed and MW-5 was installed in the north-eastern corner of property- water samples were collected from wells MW-3, MW-4 and MW-5- no contamination found in any samplesbased on submitted reports, case closed. NFA sent to Mr. Mar. letter emailed to Mr. Mar and Mr. Munroe.

Remarks: SAMPLES RETURNED CONTAMINATED, GROUNDWATER AND SOIL:'

Material:

Site ID:	383694
Operable Unit ID:	1141022
Operable Unit:	01
Material ID:	2131142
Material Code:	0009
Material Name:	Gasoline
Case No.:	Not reported
Material FA:	Petroleum
Quantity:	Not reported
Units:	Gallons
Recovered:	No
Resource Affected:	Not reported
Oxygenate:	False

Tank Test:

AF409 **L L AUTO REPAIR** **FINDS** **1007770291**
SE **129 34TH ST** **N/A**
1/8-1/4 **BROOKLYN, NY**
0.189 mi.
996 ft. **Site 9 of 9 in cluster AF**

Relative:
Higher

Actual:
15 ft.

FINDS:

Registry ID: 110019327272

Environmental Interest/Information System

FIS (New York - Facility Information System) is New York's Department of Environmental Conservation (DEC) information system for tracking environmental facility information found across the State.

AN410 **CON EDISON** **NY MANIFEST** **S113921749**
SE **315 36TH ST** **N/A**
1/8-1/4 **BROOKLYN, NY 11232**
0.189 mi.
998 ft. **Site 3 of 6 in cluster AN**

Relative:
Higher

Actual:
17 ft.

NY MANIFEST:

EPA ID:	NYP004379053
Country:	USA
Mailing Name:	CON EDISON
Mailing Contact:	CON EDISON
Mailing Address:	4 IRVING PLACE
Mailing Address 2:	15TH FL
Mailing City:	NEW YORK
Mailing State:	NY
Mailing Zip:	10003
Mailing Zip4:	Not reported
Mailing Country:	USA
Mailing Phone:	Not reported

Document ID:	Not reported
Manifest Status:	Not reported
Trans1 State ID:	NJD003812047
Trans2 State ID:	Not reported
Generator Ship Date:	23-Oct-2013 00:00:00
Trans1 Recv Date:	23-Oct-2013 00:00:00
Trans2 Recv Date:	Not reported
TSD Site Recv Date:	24-Oct-2013 00:00:00
Part A Recv Date:	Not reported
Part B Recv Date:	Not reported
Generator EPA ID:	NYP004379053
Trans1 EPA ID:	Not reported
Trans2 EPA ID:	Not reported
TSDF ID:	NJD991291105
Waste Code:	Not reported
Quantity:	50
Units:	G - Gallons (liquids only)* (8.3 pounds)
Number of Containers:	1
Container Type:	TT - Cargo tank, tank trucks
Handling Method:	T Chemical, physical, or biological treatment.
Specific Gravity:	1
Year:	2013
Manifest Tracking Num:	002237494GBF
Import Ind:	N
Export Ind:	N
Discr Quantity Ind:	N
Discr Type Ind:	N
Discr Residue Ind:	N
Discr Partial Reject Ind:	N
Discr Full Reject Ind:	N
Manifest Ref Num:	Not reported
Alt Fac RCRA Id:	Not reported
Alt Fac Sign Date:	Not reported
Mgmt Method Type Code:	H110

Document ID:	Not reported
Manifest Status:	Not reported

CON EDISON (Continued) **S113921749**

Trans1 State ID:	NJD003812047
Trans2 State ID:	Not reported
Generator Ship Date:	2013-10-23
Trans1 Recv Date:	2013-10-23
Trans2 Recv Date:	Not reported
TSD Site Recv Date:	2013-10-24
Part A Recv Date:	Not reported
Part B Recv Date:	Not reported
Generator EPA ID:	NYP004379053
Trans1 EPA ID:	Not reported
Trans2 EPA ID:	Not reported
TSDF ID:	NJD991291105
Waste Code:	Not reported
Quantity:	50
Units:	G - Gallons (liquids only)* (8.3 pounds)
Number of Containers:	1
Container Type:	TT - Cargo tank, tank trucks
Handling Method:	T Chemical, physical, or biological treatment.
Specific Gravity:	1
Year:	2013
Manifest Tracking Num:	002237494GBF
Import Ind:	N
Export Ind:	N
Discr Quantity Ind:	N
Discr Type Ind:	N
Discr Residue Ind:	N
Discr Partial Reject Ind:	N
Discr Full Reject Ind:	N
Manifest Ref Num:	Not reported
Alt Fac RCRA Id:	Not reported
Alt Fac Sign Date:	Not reported
Mgmt Method Type Code:	H110

AH411 **SERVICE BOX #49030** **NY Spills** **S104881380**
ESE **IFO 117 32ND ST** **N/A**
1/8-1/4 **BROOKLYN, NY**
0.190 mi.
1001 ft. **Site 15 of 15 in cluster AH**

Relative:
Higher

Actual:
15 ft.

SPILLS:

Facility ID:	0010873
Facility Type:	ER
DER Facility ID:	238824
Site ID:	295142
DEC Region:	2
Spill Date:	1/3/2001
Spill Number/Closed Date:	0010873 / 5/30/2001
Spill Cause:	Unknown
Spill Class:	Known release with minimal potential for fire or hazard. DEC Response. Willing Responsible Party. Corrective action taken.
SWIS:	2401
Investigator:	JHOCONNE
Referred To:	Not reported
Reported to Dept:	1/3/2001
CID:	390
Water Affected:	Not reported
Spill Source:	Unknown
Spill Notifier:	Local Agency

SERVICE BOX #49030 (Continued) **S104881380**

Cleanup Ceased:	Not reported
Cleanup Meets Std:	False
Last Inspection:	Not reported
Recommended Penalty:	False
UST Trust:	False
Remediation Phase:	0
Date Entered In Computer:	1/3/2001
Spill Record Last Update:	8/14/2001
Spiller Name:	UNKNOWN
Spiller Company:	UNKNOWN
Spiller Address:	UNKNOWN
Spiller City,St,Zip:	UNKNOWN, NY
Spiller Company:	999
Contact Name:	BILL MURPHY
Contact Phone:	(212) 580-6763
DEC Memo:	Prior to Sept, 2004 data translation this spill Lead_DEC Field was "O'CONNELL"CON ED E2MIS REPORT 1-03-011qt of unknown oil on approx. 3gals. of water in SB-49030. No sewers or waterways affected. PCB sample taken on a 4-6hr. turnaround.LSN 01-00036 PCB <1.00ppm1-08-01Cleanup complete, no sump in structure. Structure was double washed with slix. Liquids removed using diapers and coagulant. No leaking company equipment, tag removed. Incident closed.
Remarks:	1 qt unk oil on 3 gals of water - sample taken - clean up pending lab resultscon ed #134962 - no private property - no smoke or fire

Material:

Site ID:	295142
Operable Unit ID:	832150
Operable Unit:	01
Material ID:	544755
Material Code:	0066A
Material Name:	UNKNOWN PETROLEUM
Case No.:	Not reported
Material FA:	Petroleum
Quantity:	1
Units:	Gallons
Recovered:	No
Resource Affected:	Not reported
Oxygenate:	False

Tank Test:

AR412 **MANHOLE 37164** **NY Spills** **S110751502**
South **3RD AVE AND 41ST ST** **N/A**
1/8-1/4 **BROOKLYN, NY**
0.191 mi.
1006 ft. **Site 2 of 4 in cluster AR**

Relative:
Higher

Actual:
27 ft.

SPILLS:

Facility ID:	1010462
Facility Type:	ER
DER Facility ID:	398979
Site ID:	444067
DEC Region:	2
Spill Date:	1/7/2011
Spill Number/Closed Date:	1010462 / 2/11/2011
Spill Cause:	Unknown

MANHOLE 37164 (Continued) **S110751502**

Spill Class:	Known release with minimal potential for fire or hazard. DEC Response. Willing Responsible Party. Corrective action taken.
SWIS:	2401
Investigator:	RWAUSTIN
Referred To:	Not reported
Reported to Dept:	1/7/2011
CID:	Not reported
Water Affected:	Not reported
Spill Source:	Commercial/Industrial
Spill Notifier:	Other
Cleanup Ceased:	Not reported
Cleanup Meets Std:	False
Last Inspection:	Not reported
Recommended Penalty:	False
UST Trust:	False
Remediation Phase:	0
Date Entered In Computer:	1/7/2011
Spill Record Last Update:	2/11/2011
Spiller Name:	Not reported
Spiller Company:	UNKNOWN
Spiller Address:	Not reported
Spiller City,St,Zip:	NY
Spiller Company:	999
Contact Name:	ERT
Contact Phone:	(212) 580-8383
DEC Memo:	2/11/11 - Austin - 1/2 gal. of unk. non-PCB oil found on water in vault - Con Ed contained and cleaned up the spill - see additional info in the eDocs files - spill closed - end
Remarks:	mixed in w/ 600 gallons of water - cleanup in progress

Material:

Site ID:	444067
Operable Unit ID:	1194513
Operable Unit:	01
Material ID:	2190345
Material Code:	0064A
Material Name:	UNKNOWN MATERIAL
Case No.:	Not reported
Material FA:	Other
Quantity:	0.5
Units:	Gallons
Recovered:	Not reported
Resource Affected:	Not reported
Oxygenate:	False

Tank Test:

AI413 **GOWANUS SUB STATION** **NY Spills** **S102239558**
ENE **27TH ST** **N/A**
1/8-1/4 **BROOKLYN, NY**
0.191 mi.
1010 ft. **Site 29 of 32 in cluster AI**

Relative:
Higher

Actual:
12 ft.

SPILLS:

Facility ID:	9912011
Facility Type:	ER
DER Facility ID:	82544
Site ID:	91877
DEC Region:	2
Spill Date:	1/18/2000
Spill Number/Closed Date:	9912011 / 8/14/2001
Spill Cause:	Equipment Failure
Spill Class:	Known release with minimal potential for fire or hazard. DEC Response. Willing Responsible Party. Corrective action taken.
SWIS:	2401
Investigator:	JHOCONNE
Referred To:	Not reported
Reported to Dept:	1/18/2000
CID:	205
Water Affected:	Not reported
Spill Source:	Institutional, Educational, Gov., Other
Spill Notifier:	Responsible Party
Cleanup Ceased:	Not reported
Cleanup Meets Std:	False
Last Inspection:	Not reported
Recommended Penalty:	False
UST Trust:	False
Remediation Phase:	0
Date Entered In Computer:	1/18/2000
Spill Record Last Update:	10/26/2001
Spiller Name:	CALLER
Spiller Company:	CON ED
Spiller Address:	4 IRVING PL
Spiller City,St,Zip:	ZZ
Spiller Company:	001
Contact Name:	CALLER
Contact Phone:	Not reported
DEC Memo:	Prior to Sept, 2004 data translation this spill Lead_DEC Field was "O'CONNELL"Con Ed e2mis Notes:1/18/00 Found pothead and cable on high feeder 41T leaked 3 pints cable oil. 3 drops hit blacktop in substation and rest stayed on porcelain pothead. Repairs could not be done until feeder is taken off. 1/27/00 Mary Moran indicates that the cleanup was completed on 1/18/00. Absorbant pads were used to removed visible traces of oil and cleanup stained areas. Contaminated bluestones were excavated and placed in 5gal pail. Corrective actions requires that the equipment be de-energized.7/27/01 On visual inspection pothead is not leaking. All connections were tightened.
Remarks:	CALLER REPORTED 3PT SPILL FROM POTHEAD CABLE. CON ED #129645.

Material:

Site ID:	91877
Operable Unit ID:	1086548
Operable Unit:	01
Material ID:	293899
Material Code:	0541A
Material Name:	DIELECTRIC FLUID
Case No.:	Not reported

GOWANUS SUB STATION (Continued) **S102239558**

Material FA:	Petroleum
Quantity:	1
Units:	Gallons
Recovered:	No
Resource Affected:	Not reported
Oxygenate:	False

Tank Test:

AT414
SSE
1/8-1/4
0.193 mi.
1017 ft.

319 37TH ST
BROOKLYN, NY 11232

Site 1 of 5 in cluster AT

EDR US Hist Auto Stat **1015420337**
N/A

Relative:
Higher

Actual:
18 ft.

EDR Historical Auto Stations:

Name:	DANS AUTO REPR
Year:	1999
Address:	319 37TH ST
Name:	DANS AUTO REPR
Year:	2000
Address:	319 37TH ST
Name:	DANS AUTO REPR
Year:	2011
Address:	319 37TH ST
Name:	DANS AUTO REPR
Year:	2012
Address:	319 37TH ST

AI415
ENE
1/8-1/4
0.193 mi.
1019 ft.

SPILL NUMBER 0104403
3RD AVE & 27TH STREET
BROOKLYN, NY

Site 30 of 32 in cluster AI

NY Spills **S105140258**
N/A

Relative:
Higher

Actual:
13 ft.

SPILLS:

Facility ID:	0104403
Facility Type:	ER
DER Facility ID:	115137
Site ID:	329793
DEC Region:	2
Spill Date:	7/25/2001
Spill Number/Closed Date:	0104403 / 8/3/2001
Spill Cause:	Equipment Failure
Spill Class:	Known release with minimal potential for fire or hazard. DEC Response. Willing Responsible Party. Corrective action taken.
SWIS:	2401
Investigator:	AERODRIG
Referred To:	Not reported
Reported to Dept:	7/25/2001
CID:	270
Water Affected:	Not reported

SPILL NUMBER 0104403 (Continued) **S105140258**

Spill Source:	Institutional, Educational, Gov., Other
Spill Notifier:	Affected Persons
Cleanup Ceased:	Not reported
Cleanup Meets Std:	False
Last Inspection:	Not reported
Recommended Penalty:	False
UST Trust:	False
Remediation Phase:	0
Date Entered In Computer:	7/25/2001
Spill Record Last Update:	8/3/2001
Spiller Name:	CALLER
Spiller Company:	CON ED
Spiller Address:	4 IRVING PL
Spiller City,St,Zip:	NEW YORK, NY
Spiller Company:	001
Contact Name:	CALLER
Contact Phone:	Not reported
DEC Memo:	Prior to Sept, 2004 data translation this spill Lead_DEC Field was "RODRIGUEZ"Reference #0103823.Con Ed e2mis Notes:7/25/01 Found 10gal transformer oil leaked onto cement pad under transformer #2 in the sample line in the nitro cabinet. 7/27/01 As per Terrence Hunter, drip pan was placed, leak was sealed, liquids and solids were removed, absorbants were used to remove residual fluids, any visible traces of oil were removed, stained areas were washed, and contaminated bluestone was removed. The nitro line for the selector compartment was valved off. The waste generated was placed in 2 drums.DEC Inspector Notes:7/31/01 As per conversation with Brooklyn Area Manager Ralph Lasardo, the repair made may be temporary. However, it has not yet be determined if the nitro line for the selector compartment will be set back to its own reservoir.
Remarks:	TRANSFORMER LEAKED NO SEWERS OR WATER 138466

Material:

Site ID:	329793
Operable Unit ID:	841038
Operable Unit:	01
Material ID:	532898
Material Code:	0020A
Material Name:	TRANSFORMER OIL
Case No.:	Not reported
Material FA:	Petroleum
Quantity:	10
Units:	Gallons
Recovered:	No
Resource Affected:	Not reported
Oxygenate:	False

Tank Test:

AJ416 **313 40TH ST** **NY Spills** **S102962171**
South **313 40TH ST** **N/A**
1/8-1/4 **BROOKLYN, NY**
0.195 mi.
1028 ft. **Site 5 of 5 in cluster AJ**

Relative:
Higher

Actual:
29 ft.

SPILLS:

Facility ID:	9712545
Facility Type:	ER
DER Facility ID:	181069
Site ID:	218905
DEC Region:	2
Spill Date:	2/10/1998
Spill Number/Closed Date:	9712545 / 2/10/1998
Spill Cause:	Unknown
Spill Class:	Known release with minimal potential for fire or hazard. DEC Response. Willing Responsible Party. Corrective action taken.
SWIS:	2401
Investigator:	SMMARTIN
Referred To:	Not reported
Reported to Dept:	2/10/1998
CID:	351
Water Affected:	Not reported
Spill Source:	Commercial Vehicle
Spill Notifier:	Other
Cleanup Ceased:	Not reported
Cleanup Meets Std:	False
Last Inspection:	Not reported
Recommended Penalty:	False
UST Trust:	False
Remediation Phase:	0
Date Entered In Computer:	2/10/1998
Spill Record Last Update:	6/16/1998
Spiller Name:	Not reported
Spiller Company:	BELL ATLANTIC
Spiller Address:	Not reported
Spiller City,St,Zip:	ZZ
Spiller Company:	001
Contact Name:	CORY KONSTALIV
Contact Phone:	(718) 624-5211
DEC Memo:	Prior to Sept, 2004 data translation this spill Lead_DEC Field was "MARTINKAT"
Remarks:	SPILL OCCURRED FROM A DRILL - CLEAN UP CREW ENROUTE

Material:

Site ID:	218905
Operable Unit ID:	1055408
Operable Unit:	01
Material ID:	327145
Material Code:	0010
Material Name:	Hydraulic Oil
Case No.:	Not reported
Material FA:	Petroleum
Quantity:	3
Units:	Gallons
Recovered:	3
Resource Affected:	Not reported
Oxygenate:	False

313 40TH ST (Continued) **S102962171**

Tank Test:

AI417
ENE
1/8-1/4
0.195 mi.
1029 ft.

GOWANUS SUBSTATION
3RD AVE & 27TH STREET
BROOKLYN, NY

NY Spills **S102150349**
N/A

Site 31 of 32 in cluster AI

Relative:
Higher

Actual:
13 ft.

SPILLS:

Facility ID:	0205192
Facility Type:	ER
DER Facility ID:	115137
Site ID:	329842
DEC Region:	2
Spill Date:	8/16/2002
Spill Number/Closed Date:	0205192 / 5/20/2005
Spill Cause:	Equipment Failure
Spill Class:	Known release with minimal potential for fire or hazard. DEC Response. Willing Responsible Party. Corrective action taken.
SWIS:	2401
Investigator:	JHOCONNE
Referred To:	Not reported
Reported to Dept:	8/16/2002
CID:	207
Water Affected:	Not reported
Spill Source:	Commercial/Industrial
Spill Notifier:	Responsible Party
Cleanup Ceased:	Not reported
Cleanup Meets Std:	False
Last Inspection:	Not reported
Recommended Penalty:	False
UST Trust:	False
Remediation Phase:	0
Date Entered In Computer:	8/16/2002
Spill Record Last Update:	5/20/2005
Spiller Name:	Not reported
Spiller Company:	Not reported
Spiller Address:	Not reported
Spiller City,St,Zip:	***Update***, ZZ
Spiller Company:	001
Contact Name:	CALLER
Contact Phone:	Not reported
DEC Memo:	Prior to Sept, 2004 data translation this spill Lead_DEC Field was "FOLEY"e2mis no. 144-584:8/16/02=1330HRS SSO HENRY #21099 REPORTS FOUND APPROX 3-OZ'S OF NONE PCB OIL THAT SPILLED FROM RESERVOIR TANK .ONTO 4X4 FEET OF BLUESTONE IN MOAT AT CIRCULATER PLANT#1 FEEDER 42231 & FEEDER 42G24 GOWANUS SUB STATION.NO SEWERS OR WATERWAYS EFFECTED NO FIRE OR SMOKE OR PRIVATE PROPERTY INVOLVED. ENVIR TAG#048-0128 PLACED. NO SAMPLE TAKEN. CLEAN HARBOR'S WILL BE CALLED FOR CLEANUP.UPDATE 8/23/04Maximo # 180344 indicates that moat was cleaned out by Clean Harbors. Vincent Estella #14981 was the mechanic. Inspected Cooling Plant pools in place. This spill can be closed out.
Remarks:	3 oz total product144584no sewer -no fire etc - circulating plant #1

Material:

Site ID:	329842

GOWANUS SUBSTATION (Continued) **S102150349**

Operable Unit ID:	856479
Operable Unit:	01
Material ID:	519398
Material Code:	0016A
Material Name:	NON PCB OIL
Case No.:	Not reported
Material FA:	Petroleum
Quantity:	1
Units:	Gallons
Recovered:	No
Resource Affected:	Not reported
Oxygenate:	False

Tank Test:

Facility ID:	9503549
Facility Type:	ER
DER Facility ID:	115137
Site ID:	329843
DEC Region:	2
Spill Date:	6/22/1995
Spill Number/Closed Date:	9503549 / 8/14/2001
Spill Cause:	Equipment Failure
Spill Class:	Known release with minimal potential for fire or hazard. DEC Response. Willing Responsible Party. Corrective action taken.
SWIS:	2401
Investigator:	CAENGELH
Referred To:	Not reported
Reported to Dept:	6/22/1995
CID:	Not reported
Water Affected:	Not reported
Spill Source:	Commercial/Industrial
Spill Notifier:	Responsible Party
Cleanup Ceased:	Not reported
Cleanup Meets Std:	False
Last Inspection:	Not reported
Recommended Penalty:	False
UST Trust:	False
Remediation Phase:	0
Date Entered In Computer:	7/18/1995
Spill Record Last Update:	10/29/2001
Spiller Name:	Not reported
Spiller Company:	Not reported
Spiller Address:	Not reported
Spiller City,St,Zip:	Not reported
Spiller Company:	Not reported
Contact Name:	Not reported
Contact Phone:	Not reported
DEC Memo:	Prior to Sept, 2004 data translation this spill Lead_DEC Field was "ENGELHARDT"Con Ed Notes:6/22/95 Leak from pothead onto bluestone. Checked at feeder 41T and placed oil pads. Notified SMO. Repair and cleanup completed 6/23/95.DEC Inspector Notes:7/31/01 Foley completed inspection of potheads on feeder 41T. Not visually leaking.
Remarks:	LEAKS FROM POTHEAD ONTO BLUE STONE TO BE CLEANED

Material:

GOWANUS SUBSTATION (Continued) **S102150349**

Site ID:	329843
Operable Unit ID:	1018016
Operable Unit:	01
Material ID:	365052
Material Code:	0016A
Material Name:	NON PCB OIL
Case No.:	Not reported
Material FA:	Petroleum
Quantity:	1
Units:	Gallons
Recovered:	No
Resource Affected:	Not reported
Oxygenate:	False

Tank Test:

AS418 **EDR US Hist Auto Stat** **1015421317**
SSE **320 39TH ST** **N/A**
1/8-1/4 **BROOKLYN, NY 11232**
0.196 mi.
1036 ft. **Site 2 of 12 in cluster AS**

Relative:
Higher

Actual:
23 ft.

EDR Historical Auto Stations:

Name:	HADI AUTO BODY
Year:	2000
Address:	320 39TH ST
Name:	HADI AUTO BODY
Year:	2001
Address:	320 39TH ST

AI419 **ERNS** **90165420**
ENE **GOWANUS GAS TURBINE SITE 27TH ST AND 3RD AVE COMPANY DOCK** **N/A**
1/8-1/4 **BROOKLYN, NY**
0.197 mi.
1038 ft. **Site 32 of 32 in cluster AI**

Relative:
Higher

Actual:
13 ft.

Click this hyperlink while viewing on your computer to access additional ERNS detail in the EDR Site Report.

AP420 **BLOOM KOSHER CANDY** **US AIRS** **1014815469**
East **129 30TH ST** **N/A**
1/8-1/4 **BROOKLYN, NY 11232**
0.197 mi.
1038 ft. **Site 3 of 8 in cluster AP**

Relative:
Higher

Actual:
17 ft.

AIRS (AFS):

Airs Minor Details:

EPA plant ID:	110019037184
Plant name:	BLOOM KOSHER CANDY
Plant address:	129 30TH ST BROOKLYN, NY 11232

BLOOM KOSHER CANDY (Continued) **1014815469**

County:	KINGS
Region code:	02
Dunn & Bradst #:	Not reported
Air quality cntrl region:	043
Sic code:	5145
Sic code desc:	Not reported
North Am. industrial classf:	Not reported
NAIC code description:	Not reported
Default compliance status:	IN COMPLIANCE WITH PROCEDURAL REQUIREMENTS
Default classification:	POTENTIAL UNCONTROLLED EMISSIONS < 100 TONS/YEAR
Govt facility:	ALL OTHER FACILITIES NOT OWNED OR OPERATED BY A FEDERAL, STATE, OR LOCAL GOVERNMENT
Current HPV:	Not reported

Compliance and Enforcement Major Issues:

Air program:	Not reported
National action type:	Not reported
Date achieved:	Not reported
Penalty amount:	Not reported

Historical Compliance Minor Sources:

State compliance status:	IN COMPLIANCE WITH PROCEDURAL REQUIREMENTS
Hist compliance date:	1101
Air prog code hist file:	SIP SOURCE
State compliance status:	IN COMPLIANCE WITH PROCEDURAL REQUIREMENTS
Hist compliance date:	1102
Air prog code hist file:	SIP SOURCE
State compliance status:	IN COMPLIANCE WITH PROCEDURAL REQUIREMENTS
Hist compliance date:	1103
Air prog code hist file:	SIP SOURCE
State compliance status:	IN COMPLIANCE WITH PROCEDURAL REQUIREMENTS
Hist compliance date:	1104
Air prog code hist file:	SIP SOURCE
State compliance status:	IN COMPLIANCE WITH PROCEDURAL REQUIREMENTS
Hist compliance date:	1201
Air prog code hist file:	SIP SOURCE
State compliance status:	IN COMPLIANCE WITH PROCEDURAL REQUIREMENTS
Hist compliance date:	1202
Air prog code hist file:	SIP SOURCE
State compliance status:	IN COMPLIANCE WITH PROCEDURAL REQUIREMENTS
Hist compliance date:	1203
Air prog code hist file:	SIP SOURCE
State compliance status:	IN COMPLIANCE WITH PROCEDURAL REQUIREMENTS
Hist compliance date:	1204
Air prog code hist file:	SIP SOURCE
State compliance status:	IN COMPLIANCE WITH PROCEDURAL REQUIREMENTS
Hist compliance date:	1301

BLOOM KOSHER CANDY (Continued) **1014815469**

Air prog code hist file: SIP SOURCE

State compliance status: IN COMPLIANCE WITH PROCEDURAL REQUIREMENTS
Hist compliance date: 1302
Air prog code hist file: SIP SOURCE

State compliance status: IN COMPLIANCE WITH PROCEDURAL REQUIREMENTS
Hist compliance date: 1303
Air prog code hist file: SIP SOURCE

Compliance & Violation Data by Minor Sources:
Air program code: SIP SOURCE
Plant air program pollutant: Not reported
Default pollutant classification: POTENTIAL UNCONTROLLED EMISSIONS < 100 TONS/YEAR
Def. poll. compliance status: IN COMPLIANCE WITH PROCEDURAL REQUIREMENTS
Def. attainment/non attnmnt: ATTAINMENT AREA FOR GIVEN POLLUTANT
Repeat violator date: Not reported
Turnover compliance: Not reported

AP421 **BLOOM KOSHER CANDY** **FINDS** **1016126932**
East **129 30TH ST** **N/A**
1/8-1/4 **BROOKLYN, NY**
0.197 mi.
1038 ft. **Site 4 of 8 in cluster AP**

Relative:
Higher

Actual:
17 ft.

FINDS:

Registry ID: 110043282523

Environmental Interest/Information System
AFS (Aerometric Information Retrieval System (AIRS) Facility Subsystem) replaces the former Compliance Data System (CDS), the National Emission Data System (NEDS), and the Storage and Retrieval of Aerometric Data (SAROAD). AIRS is the national repository for information concerning airborne pollution in the United States. AFS is used to track emissions and compliance data from industrial plants. AFS data are utilized by states to prepare State Implementation Plans to comply with regulatory programs and by EPA as an input for the estimation of total national emissions. AFS is undergoing a major redesign to support facility operating permits required under Title V of the Clean Air Act.

AN422 **CON EDISON** **NY MANIFEST** **S116042030**
SE **334 36TH ST** **N/A**
1/8-1/4 **BROOKLYN, NY 11232**
0.200 mi.
1055 ft. **Site 4 of 6 in cluster AN**

Relative:
Higher

Actual:
17 ft.

NY MANIFEST:
EPA ID: NYP004383519
Country: USA
Mailing Name: CON EDISON
Mailing Contact: CON EDISON
Mailing Address: 4 IRVING PLACE
Mailing Address 2: 15TH FL

CON EDISON (Continued) **S116042030**

Mailing City:	NEW YORK
Mailing State:	NY
Mailing Zip:	10003
Mailing Zip4:	Not reported
Mailing Country:	USA
Mailing Phone:	Not reported

Document ID:	Not reported
Manifest Status:	Not reported
Trans1 State ID:	NJD003812047
Trans2 State ID:	Not reported
Generator Ship Date:	31-Oct-2013 00:00:00
Trans1 Recv Date:	31-Oct-2013 00:00:00
Trans2 Recv Date:	Not reported
TSD Site Recv Date:	31-Oct-2013 00:00:00
Part A Recv Date:	Not reported
Part B Recv Date:	Not reported
Generator EPA ID:	NYP004383519
Trans1 EPA ID:	Not reported
Trans2 EPA ID:	Not reported
TSDF ID:	NJD991291105
Waste Code:	Not reported
Quantity:	400
Units:	G - Gallons (liquids only)* (8.3 pounds)
Number of Containers:	1
Container Type:	TT - Cargo tank, tank trucks
Handling Method:	T Chemical, physical, or biological treatment.
Specific Gravity:	1
Year:	2013
Manifest Tracking Num:	002298419GBF
Import Ind:	N
Export Ind:	N
Discr Quantity Ind:	N
Discr Type Ind:	N
Discr Residue Ind:	N
Discr Partial Reject Ind:	N
Discr Full Reject Ind:	N
Manifest Ref Num:	Not reported
Alt Fac RCRA Id:	Not reported
Alt Fac Sign Date:	Not reported
Mgmt Method Type Code:	H110

Document ID:	Not reported
Manifest Status:	Not reported
Trans1 State ID:	NJD003812047
Trans2 State ID:	Not reported
Generator Ship Date:	2013-10-31
Trans1 Recv Date:	2013-10-31
Trans2 Recv Date:	Not reported
TSD Site Recv Date:	2013-10-31
Part A Recv Date:	Not reported
Part B Recv Date:	Not reported
Generator EPA ID:	NYP004383519
Trans1 EPA ID:	Not reported
Trans2 EPA ID:	Not reported

CON EDISON (Continued) **S116042030**

TSDF ID:	NJD991291105
Waste Code:	Not reported
Quantity:	400
Units:	G - Gallons (liquids only)* (8.3 pounds)
Number of Containers:	1
Container Type:	TT - Cargo tank, tank trucks
Handling Method:	T Chemical, physical, or biological treatment.
Specific Gravity:	1
Year:	2013
Manifest Tracking Num:	002298419GBF
Import Ind:	N
Export Ind:	N
Discr Quantity Ind:	N
Discr Type Ind:	N
Discr Residue Ind:	N
Discr Partial Reject Ind:	N
Discr Full Reject Ind:	N
Manifest Ref Num:	Not reported
Alt Fac RCRA Id:	Not reported
Alt Fac Sign Date:	Not reported
Mgmt Method Type Code:	H110

AO423 **ZOPHAR MILLS, INC** **NY HIST AST** **U003074665**
ENE **112-130 26TH ST** **N/A**
1/8-1/4 **BROOKLYN, NY 11232**
0.200 mi.
1058 ft. **Site 2 of 8 in cluster AO**

Relative:
Higher

Actual:
11 ft.

HIST AST:

PBS Number:	2-017604
SWIS Code:	6101
Operator:	ZOPHAR MILLS, INC
Facility Phone:	(718) 768-0907
Facility Addr2:	112 26TH ST
Facility Type:	MANUFACTURING
Emergency:	JOHN THELIAN
Emergency Tel:	(516) 741-1559
Old PBSNO:	Not reported
Date Inspected:	Not reported
Inspector:	Not reported
Result of Inspection:	Not reported
Owner Name:	ZOPHAR MILLS, INC
Owner Address:	112-130 26TH ST
Owner City,St,Zip:	BROOKLYN, NY 11232
Federal ID:	Not reported
Owner Tel:	(718) 768-0907
Owner Type:	Corporate/Commercial
Owner Subtype:	Not reported
Mailing Contact:	Not reported
Mailing Name:	ZOPHAR MILLS, INC
Mailing Address:	112-130 26TH ST
Mailing Address 2:	Not reported
Mailing City,St,Zip:	BROOKLYN, NY 11232
Mailing Telephone:	(718) 768-0907
Owner Mark:	First Owner
Facility Status:	1 - Active PBS facility, i.e. total capacity of the PBS tanks is greater than 1,100 gallons, regardless if Subpart 360-14 tanks exist or not at the facility.

ZOPHAR MILLS, INC (Continued) **U003074665**

Certification Flag:	False
Certification Date:	07/08/1993
Expiration:	08/23/1998
Renew Flag:	False
Renew Date:	Not reported
Total Capacity:	3790
FAMT:	True
Facility Screen:	No Missing Data
Owner Screen:	No Missing Data
Tank Screen:	Minor Data Missing
Dead Letter:	False
CBS Number:	Not reported
Town or City:	NEW YORK CITY
County Code:	61
Town or City Code:	01
Region:	2

Tank ID:	005
Tank Location:	ABOVEGROUND
Tank Status:	Closed-Removed
Install Date:	Not reported
Capacity (Gal):	275
Product Stored:	NOS 1,2, OR 4 FUEL OIL
Tank Type:	Steel/carbon steel
Tank Internal:	Not reported
Tank External:	Not reported
Pipe Location:	Not reported
Pipe Type:	STEEL/IRON
Pipe Internal:	Not reported
Pipe External:	Not reported
Tank Containment:	None
Leak Detection:	9
Overfill Protection:	4
Dispenser Method:	Suction
Date Tested:	Not reported
Next Test Date:	Not reported
Missing Data for Tank:	Minor Data Missing
Date Closed:	12/01/1990
Test Method:	Not reported
Deleted:	False
Updated:	True
SPDES Number:	Not reported
Lat/Long:	Not reported

Tank ID:	006
Tank Location:	ABOVEGROUND
Tank Status:	Closed-Removed
Install Date:	Not reported
Capacity (Gal):	275
Product Stored:	UNKNOWN
Tank Type:	Steel/carbon steel
Tank Internal:	Not reported
Tank External:	Not reported
Pipe Location:	Not reported
Pipe Type:	STEEL/IRON
Pipe Internal:	Not reported

ZOPHAR MILLS, INC (Continued) **U003074665**

Pipe External:	Not reported
Tank Containment:	None
Leak Detection:	0
Overfill Protection:	Not reported
Dispenser Method:	Gravity
Date Tested:	Not reported
Next Test Date:	Not reported
Missing Data for Tank:	Minor Data Missing
Date Closed:	12/01/1990
Test Method:	Not reported
Deleted:	False
Updated:	True
SPDES Number:	Not reported
Lat/Long:	Not reported

AO424 **ZOPHAR MILLS, INC** **NY HIST UST** **U003644490**
ENE **112-130 26TH STREET** **NY AST** **N/A**
1/8-1/4 **BROOKLYN, NY 11232**
0.200 mi.
1058 ft. **Site 3 of 8 in cluster AO**

Relative:
Higher

Actual:
11 ft.

HIST UST:

PBS Number:	2-476986
SPDES Number:	Not reported
Emergency Contact:	JOHN THELIAN
Emergency Telephone:	(516) 741-1559
Operator:	JOHN THELIAN
Operator Telephone:	(718) 768-0907
Owner Name:	ZOPHAR MILLS, INC
Owner Address:	112-130 26TH STREET
Owner City,St,Zip:	BROOKLYN, NY 11232
Owner Telephone:	(718) 768-0907
Owner Type:	Not reported
Owner Subtype:	Not reported
Mailing Name:	ZOPHAR MILLS, INC
Mailing Address:	112-130 26TH STREET
Mailing Address 2:	Not reported
Mailing City,St,Zip:	BROOKLYN, NY 11232
Mailing Contact:	Not reported
Mailing Telephone:	(718) 768-0907
Owner Mark:	First Owner
Facility Status:	3 - Administratively closed (reasons include business is closed and/or mail is undeliverable, and staff cannot check if tanks were removed; or a duplicate registration was generated).
Facility Addr2:	112 26TH STREET
SWIS ID:	6101
Old PBS Number:	Not reported
Facility Type:	Not reported
Inspected Date:	Not reported
Inspector:	Not reported
Inspection Result:	Not reported
Federal ID:	Not reported
Certification Flag:	False
Certification Date:	07/10/1989
Expiration Date:	07/10/1994
Renew Flag:	False
Renewal Date:	Not reported
Total Capacity:	0

ZOPHAR MILLS, INC (Continued) **U003644490**

FAMT:	True
Facility Screen:	Minor Data Missing
Owner Screen:	Minor Data Missing
Tank Screen:	Minor Data Missing
Dead Letter:	False
CBS Number:	Not reported
Town or City:	NEW YORK CITY
County Code:	61
Town or City:	01
Region:	2

Tank Id:	003
Tank Location:	UNDERGROUND
Tank Status:	Undefined
Install Date:	Not reported
Capacity (gals):	1080
Product Stored:	NOS 1,2, OR 4 FUEL OIL
Tank Type:	Steel/carbon steel
Tank Internal:	Not reported
Tank External:	Not reported
Pipe Location:	Not reported
Pipe Type:	STEEL/IRON
Pipe Internal:	Not reported
Pipe External:	Not reported
Second Containment:	None
Leak Detection:	None
Overfill Prot:	Not reported
Dispenser:	Suction
Date Tested:	Not reported
Next Test Date:	Not reported
Missing Data for Tank:	Minor Data Missing
Date Closed:	08/01/1994
Test Method:	Not reported
Deleted:	False
Updated:	False
Lat/long:	Not reported

AST:

Region:	STATE
DEC Region:	2
Site Status:	Administratively Closed
Facility Id:	2-476986
Program Type:	PBS
UTM X:	584480.43865000003
UTM Y:	4501611.3934199996
Expiration Date:	N/A
Site Type:	Unknown

Affiliation Records:

Site Id:	21137
Affiliation Type:	Facility Owner
Company Name:	ZOPHAR MILLS, INC
Contact Type:	Not reported
Contact Name:	Not reported
Address1:	112-130 26TH STREET
Address2:	Not reported
City:	BROOKLYN

ZOPHAR MILLS, INC (Continued) **U003644490**

State:	NY
Zip Code:	11232
Country Code:	001
Phone:	(718) 768-0907
EMail:	Not reported
Fax Number:	Not reported
Modified By:	TRANSLAT
Date Last Modified:	3/4/2004

Site Id:	21137
Affiliation Type:	Mail Contact
Company Name:	ZOPHAR MILLS, INC
Contact Type:	Not reported
Contact Name:	Not reported
Address1:	112-130 26TH STREET
Address2:	Not reported
City:	BROOKLYN
State:	NY
Zip Code:	11232
Country Code:	001
Phone:	(718) 768-0907
EMail:	Not reported
Fax Number:	Not reported
Modified By:	TRANSLAT
Date Last Modified:	3/4/2004

Site Id:	21137
Affiliation Type:	On-Site Operator
Company Name:	ZOPHAR MILLS, INC
Contact Type:	Not reported
Contact Name:	JOHN THELIAN
Address1:	Not reported
Address2:	Not reported
City:	Not reported
State:	NN
Zip Code:	Not reported
Country Code:	001
Phone:	(718) 768-0907
EMail:	Not reported
Fax Number:	Not reported
Modified By:	TRANSLAT
Date Last Modified:	3/4/2004

Site Id:	21137
Affiliation Type:	Emergency Contact
Company Name:	ZOPHAR MILLS, INC
Contact Type:	Not reported
Contact Name:	JOHN THELIAN
Address1:	Not reported
Address2:	Not reported
City:	Not reported
State:	NN
Zip Code:	Not reported
Country Code:	001
Phone:	(718) 768-0907
EMail:	Not reported
Fax Number:	Not reported

ZOPHAR MILLS, INC (Continued) **U003644490**

Modified By: TRANSLAT
Date Last Modified: 3/4/2004

Tank Info:

Tank Number: 004
Tank Id: 38148
Material Code: 0001
Common Name of Substance: #2 Fuel Oil (On-Site Consumption)

Equipment Records:
H00 - Tank Leak Detection - None
D01 - Pipe Type - Steel/Carbon Steel/Iron
J02 - Dispenser - Suction Dispenser
C00 - Pipe Location - No Piping
F00 - Pipe External Protection - None
A01 - Tank Internal Protection - Epoxy Liner
G00 - Tank Secondary Containment - None
I00 - Overfill - None
B00 - Tank External Protection - None
Tank Location: 4
Tank Type: Steel/Carbon Steel/Iron
Tank Status: Administratively Closed
Pipe Model: Not reported
Install Date: Not reported
Capacity Gallons: 1080
Tightness Test Method: NN
Date Test: Not reported
Next Test Date: Not reported
Date Tank Closed: 08/01/1994
Register: True
Modified By: TRANSLAT
Last Modified: 03/04/2004
Material Name: #2 Fuel Oil (On-Site Consumption)

Tank Number: 005
Tank Id: 30427
Material Code: 0001
Common Name of Substance: #2 Fuel Oil (On-Site Consumption)

Equipment Records:
B00 - Tank External Protection - None
G00 - Tank Secondary Containment - None
H99 - Tank Leak Detection - Other
C00 - Pipe Location - No Piping
F00 - Pipe External Protection - None
I04 - Overfill - Product Level Gauge (A/G)
A00 - Tank Internal Protection - None
D01 - Pipe Type - Steel/Carbon Steel/Iron
J02 - Dispenser - Suction Dispenser
Tank Location: 1
Tank Type: Steel/Carbon Steel/Iron
Tank Status: Closed - Removed
Pipe Model: Not reported
Install Date: Not reported

ZOPHAR MILLS, INC (Continued) **U003644490**

Capacity Gallons:	275
Tightness Test Method:	NN
Date Test:	Not reported
Next Test Date:	Not reported
Date Tank Closed:	12/01/1990
Register:	True
Modified By:	TRANSLAT
Last Modified:	03/04/2004
Material Name:	#2 Fuel Oil (On-Site Consumption)

Tank Number:	006
Tank Id:	30428
Material Code:	9999
Common Name of Substance:	Other

Equipment Records:

A00 - Tank Internal Protection - None
D01 - Pipe Type - Steel/Carbon Steel/Iron
C00 - Pipe Location - No Piping
F00 - Pipe External Protection - None
G00 - Tank Secondary Containment - None
H00 - Tank Leak Detection - None
I00 - Overfill - None
B00 - Tank External Protection - None

Tank Location:	1
Tank Type:	Steel/Carbon Steel/Iron
Tank Status:	Closed - Removed
Pipe Model:	Not reported
Install Date:	Not reported
Capacity Gallons:	275
Tightness Test Method:	NN
Date Test:	Not reported
Next Test Date:	Not reported
Date Tank Closed:	12/01/1990
Register:	True
Modified By:	TRANSLAT
Last Modified:	03/04/2004
Material Name:	Other

Affiliation Records:

Site Id:	148
Affiliation Type:	Facility Owner
Company Name:	PAUL BASILE
Contact Type:	Not reported
Contact Name:	Not reported
Address1:	541 3RD AVENUE
Address2:	Not reported
City:	BROOKLYN
State:	NY
Zip Code:	11215
Country Code:	001
Phone:	(718) 788-7426
EMail:	Not reported
Fax Number:	Not reported
Modified By:	TRANSLAT

ZOPHAR MILLS, INC (Continued) **U003644490**

Date Last Modified: 3/4/2004

Site Id: 148
Affiliation Type: Mail Contact
Company Name: PAUL BASILE
Contact Type: Not reported
Contact Name: Not reported
Address1: 541 3RD AVENUE
Address2: Not reported
City: BROOKLYN
State: NY
Zip Code: 11215
Country Code: 001
Phone: (718) 788-7426
EMail: Not reported
Fax Number: Not reported
Modified By: TRANSLAT
Date Last Modified: 3/4/2004

Site Id: 148
Affiliation Type: On-Site Operator
Company Name: PAUL BASILE
Contact Type: Not reported
Contact Name: PAUL BASILE
Address1: Not reported
Address2: Not reported
City: Not reported
State: NN
Zip Code: Not reported
Country Code: 001
Phone: (718) 788-7426
EMail: Not reported
Fax Number: Not reported
Modified By: TRANSLAT
Date Last Modified: 3/4/2004

Site Id: 148
Affiliation Type: Emergency Contact
Company Name: PAUL BASILE
Contact Type: Not reported
Contact Name: SAL BASILE
Address1: Not reported
Address2: Not reported
City: Not reported
State: NN
Zip Code: Not reported
Country Code: 001
Phone: (718) 833-7992
EMail: Not reported
Fax Number: Not reported
Modified By: TRANSLAT
Date Last Modified: 3/4/2004

Tank Info:

Tank Number: 004
Tank Id: 38148

ZOPHAR MILLS, INC (Continued) **U003644490**

Material Code: 0001
Common Name of Substance: #2 Fuel Oil (On-Site Consumption)

Equipment Records:
H00 - Tank Leak Detection - None
D01 - Pipe Type - Steel/Carbon Steel/Iron
J02 - Dispenser - Suction Dispenser
C00 - Pipe Location - No Piping
F00 - Pipe External Protection - None
A01 - Tank Internal Protection - Epoxy Liner
G00 - Tank Secondary Containment - None
I00 - Overfill - None
B00 - Tank External Protection - None

Tank Location: 4
Tank Type: Steel/Carbon Steel/Iron
Tank Status: Administratively Closed
Pipe Model: Not reported
Install Date: Not reported
Capacity Gallons: 1080
Tightness Test Method: NN
Date Test: Not reported
Next Test Date: Not reported
Date Tank Closed: 08/01/1994
Register: True
Modified By: TRANSLAT
Last Modified: 03/04/2004
Material Name: #2 Fuel Oil (On-Site Consumption)

Tank Number: 005
Tank Id: 30427
Material Code: 0001
Common Name of Substance: #2 Fuel Oil (On-Site Consumption)

Equipment Records:
B00 - Tank External Protection - None
G00 - Tank Secondary Containment - None
H99 - Tank Leak Detection - Other
C00 - Pipe Location - No Piping
F00 - Pipe External Protection - None
I04 - Overfill - Product Level Gauge (A/G)
A00 - Tank Internal Protection - None
D01 - Pipe Type - Steel/Carbon Steel/Iron
J02 - Dispenser - Suction Dispenser

Tank Location: 1
Tank Type: Steel/Carbon Steel/Iron
Tank Status: Closed - Removed
Pipe Model: Not reported
Install Date: Not reported
Capacity Gallons: 275
Tightness Test Method: NN
Date Test: Not reported
Next Test Date: Not reported
Date Tank Closed: 12/01/1990
Register: True
Modified By: TRANSLAT

ZOPHAR MILLS, INC (Continued) **U003644490**

Last Modified: 03/04/2004
Material Name: #2 Fuel Oil (On-Site Consumption)

Tank Number: 006
Tank Id: 30428
Material Code: 9999
Common Name of Substance: Other

Equipment Records:
A00 - Tank Internal Protection - None
D01 - Pipe Type - Steel/Carbon Steel/Iron
C00 - Pipe Location - No Piping
F00 - Pipe External Protection - None
G00 - Tank Secondary Containment - None
H00 - Tank Leak Detection - None
I00 - Overfill - None
B00 - Tank External Protection - None

Tank Location: 1
Tank Type: Steel/Carbon Steel/Iron
Tank Status: Closed - Removed
Pipe Model: Not reported
Install Date: Not reported
Capacity Gallons: 275
Tightness Test Method: NN
Date Test: Not reported
Next Test Date: Not reported
Date Tank Closed: 12/01/1990
Register: True
Modified By: TRANSLAT
Last Modified: 03/04/2004
Material Name: Other

AO425 **ZOPHAR MILLS, INC** **NY UST** **U003644403**
ENE **112-130 26TH STREET** **NY HIST UST** **N/A**
1/8-1/4 **BROOKLYN, NY 11232** **NY HIST AST**
0.200 mi.
1058 ft. **Site 4 of 8 in cluster AO**

Relative:
Higher

Actual:
11 ft.

UST:
Id/Status: 2-017604 / Unregulated
Program Type: PBS
Region: STATE
DEC Region: 2
Expiration Date: N/A
UTM X: 584480.43865000003
UTM Y: 4501611.3934199996
Site Type: Manufacturing (Other than Chemical)/Processing

Affiliation Records:
Site Id: 148
Affiliation Type: Facility Owner
Company Name: PAUL BASILE
Contact Type: Not reported
Contact Name: Not reported
Address1: 541 3RD AVENUE
Address2: Not reported
City: BROOKLYN

ZOPHAR MILLS, INC (Continued) **U003644403**

State:	NY
Zip Code:	11215
Country Code:	001
Phone:	(718) 788-7426
EMail:	Not reported
Fax Number:	Not reported
Modified By:	TRANSLAT
Date Last Modified:	3/4/2004

Site Id:	148
Affiliation Type:	Mail Contact
Company Name:	PAUL BASILE
Contact Type:	Not reported
Contact Name:	Not reported
Address1:	541 3RD AVENUE
Address2:	Not reported
City:	BROOKLYN
State:	NY
Zip Code:	11215
Country Code:	001
Phone:	(718) 788-7426
EMail:	Not reported
Fax Number:	Not reported
Modified By:	TRANSLAT
Date Last Modified:	3/4/2004

Site Id:	148
Affiliation Type:	On-Site Operator
Company Name:	PAUL BASILE
Contact Type:	Not reported
Contact Name:	PAUL BASILE
Address1:	Not reported
Address2:	Not reported
City:	Not reported
State:	NN
Zip Code:	Not reported
Country Code:	001
Phone:	(718) 788-7426
EMail:	Not reported
Fax Number:	Not reported
Modified By:	TRANSLAT
Date Last Modified:	3/4/2004

Site Id:	148
Affiliation Type:	Emergency Contact
Company Name:	PAUL BASILE
Contact Type:	Not reported
Contact Name:	SAL BASILE
Address1:	Not reported
Address2:	Not reported
City:	Not reported
State:	NN
Zip Code:	Not reported
Country Code:	001
Phone:	(718) 833-7992
EMail:	Not reported
Fax Number:	Not reported

ZOPHAR MILLS, INC (Continued) **U003644403**

Modified By: TRANSLAT
Date Last Modified: 3/4/2004

Tank Info:

Tank Number: 001
Tank ID: 30423
Tank Status: Closed - Removed
Material Name: Closed - Removed
Capacity Gallons: 550
Install Date: Not reported
Date Tank Closed: 02/20/2001
Registered: True
Tank Location: Underground
Tank Type: Steel/carbon steel
Material Code: 9999
Common Name of Substance: Other

Tightness Test Method: 00
Date Test: 08/01/1985
Next Test Date: Not reported
Pipe Model: Not reported
Modified By: TRANSLAT
Last Modified: 03/04/2004

Equipment Records:

C00 - Pipe Location - No Piping
F00 - Pipe External Protection - None
A00 - Tank Internal Protection - None
D01 - Pipe Type - Steel/Carbon Steel/Iron
J02 - Dispenser - Suction Dispenser
G00 - Tank Secondary Containment - None
H99 - Tank Leak Detection - Other
I00 - Overfill - None
B00 - Tank External Protection - None

Tank Number: 002
Tank ID: 30424
Tank Status: Closed - Removed
Material Name: Closed - Removed
Capacity Gallons: 1080
Install Date: Not reported
Date Tank Closed: 02/20/2001
Registered: True
Tank Location: Underground
Tank Type: Steel/carbon steel
Material Code: 9999
Common Name of Substance: Other

Tightness Test Method: NN
Date Test: Not reported
Next Test Date: Not reported
Pipe Model: Not reported
Modified By: TRANSLAT
Last Modified: 03/04/2004

ZOPHAR MILLS, INC (Continued) **U003644403**

Equipment Records:

B00 - Tank External Protection - None
G00 - Tank Secondary Containment - None
H99 - Tank Leak Detection - Other
I00 - Overfill - None
C00 - Pipe Location - No Piping
F00 - Pipe External Protection - None
A00 - Tank Internal Protection - None
D01 - Pipe Type - Steel/Carbon Steel/Iron
J02 - Dispenser - Suction Dispenser

Tank Number:	003
Tank ID:	30425
Tank Status:	Closed - Removed
Material Name:	Closed - Removed
Capacity Gallons:	1080
Install Date:	Not reported
Date Tank Closed:	02/20/2001
Registered:	True
Tank Location:	Underground
Tank Type:	Steel/carbon steel
Material Code:	0001
Common Name of Substance:	#2 Fuel Oil (On-Site Consumption)
Tightness Test Method:	NN
Date Test:	Not reported
Next Test Date:	Not reported
Pipe Model:	Not reported
Modified By:	TRANSLAT
Last Modified:	03/04/2004

Equipment Records:

I00 - Overfill - None
C00 - Pipe Location - No Piping
F00 - Pipe External Protection - None
A00 - Tank Internal Protection - None
D01 - Pipe Type - Steel/Carbon Steel/Iron
J02 - Dispenser - Suction Dispenser
G00 - Tank Secondary Containment - None
H99 - Tank Leak Detection - Other
B00 - Tank External Protection - None

Tank Number:	003
Tank ID:	38147
Tank Status:	Administratively Closed
Material Name:	Administratively Closed
Capacity Gallons:	1080
Install Date:	Not reported
Date Tank Closed:	08/01/1994
Registered:	True
Tank Location:	Underground
Tank Type:	Steel/carbon steel
Material Code:	0001
Common Name of Substance:	#2 Fuel Oil (On-Site Consumption)

ZOPHAR MILLS, INC (Continued) **U003644403**

Tightness Test Method: NN
Date Test: Not reported
Next Test Date: Not reported
Pipe Model: Not reported
Modified By: TRANSLAT
Last Modified: 03/04/2004

Equipment Records:
A00 - Tank Internal Protection - None
D01 - Pipe Type - Steel/Carbon Steel/Iron
J02 - Dispenser - Suction Dispenser
G00 - Tank Secondary Containment - None
H00 - Tank Leak Detection - None
C00 - Pipe Location - No Piping
F00 - Pipe External Protection - None
I00 - Overfill - None
B00 - Tank External Protection - None

Tank Number: 004
Tank ID: 30426
Tank Status: Closed - Removed
Material Name: Closed - Removed
Capacity Gallons: 1080
Install Date: Not reported
Date Tank Closed: 02/20/2001
Registered: True
Tank Location: Underground
Tank Type: Steel/carbon steel
Material Code: 0001
Common Name of Substance: #2 Fuel Oil (On-Site Consumption)

Tightness Test Method: NN
Date Test: Not reported
Next Test Date: Not reported
Pipe Model: Not reported
Modified By: TRANSLAT
Last Modified: 03/04/2004

Equipment Records:
I00 - Overfill - None
B00 - Tank External Protection - None
D01 - Pipe Type - Steel/Carbon Steel/Iron
J02 - Dispenser - Suction Dispenser
C00 - Pipe Location - No Piping
F00 - Pipe External Protection - None
A01 - Tank Internal Protection - Epoxy Liner
G00 - Tank Secondary Containment - None
H99 - Tank Leak Detection - Other

Affiliation Records:
Site Id: 21137
Affiliation Type: Facility Owner
Company Name: ZOPHAR MILLS, INC
Contact Type: Not reported
Contact Name: Not reported
Address1: 112-130 26TH STREET
Address2: Not reported

ZOPHAR MILLS, INC (Continued) **U003644403**

City:	BROOKLYN
State:	NY
Zip Code:	11232
Country Code:	001
Phone:	(718) 768-0907
EMail:	Not reported
Fax Number:	Not reported
Modified By:	TRANSLAT
Date Last Modified:	3/4/2004

Site Id:	21137
Affiliation Type:	Mail Contact
Company Name:	ZOPHAR MILLS, INC
Contact Type:	Not reported
Contact Name:	Not reported
Address1:	112-130 26TH STREET
Address2:	Not reported
City:	BROOKLYN
State:	NY
Zip Code:	11232
Country Code:	001
Phone:	(718) 768-0907
EMail:	Not reported
Fax Number:	Not reported
Modified By:	TRANSLAT
Date Last Modified:	3/4/2004

Site Id:	21137
Affiliation Type:	On-Site Operator
Company Name:	ZOPHAR MILLS, INC
Contact Type:	Not reported
Contact Name:	JOHN THELIAN
Address1:	Not reported
Address2:	Not reported
City:	Not reported
State:	NN
Zip Code:	Not reported
Country Code:	001
Phone:	(718) 768-0907
EMail:	Not reported
Fax Number:	Not reported
Modified By:	TRANSLAT
Date Last Modified:	3/4/2004

Site Id:	21137
Affiliation Type:	Emergency Contact
Company Name:	ZOPHAR MILLS, INC
Contact Type:	Not reported
Contact Name:	JOHN THELIAN
Address1:	Not reported
Address2:	Not reported
City:	Not reported
State:	NN
Zip Code:	Not reported
Country Code:	001
Phone:	(718) 768-0907
EMail:	Not reported

ZOPHAR MILLS, INC (Continued) **U003644403**

Fax Number:	Not reported
Modified By:	TRANSLAT
Date Last Modified:	3/4/2004

Tank Info:

Tank Number:	001
Tank ID:	30423
Tank Status:	Closed - Removed
Material Name:	Closed - Removed
Capacity Gallons:	550
Install Date:	Not reported
Date Tank Closed:	02/20/2001
Registered:	True
Tank Location:	Underground
Tank Type:	Steel/carbon steel
Material Code:	9999
Common Name of Substance:	Other
Tightness Test Method:	00
Date Test:	08/01/1985
Next Test Date:	Not reported
Pipe Model:	Not reported
Modified By:	TRANSLAT
Last Modified:	03/04/2004

Equipment Records:

C00 - Pipe Location - No Piping
F00 - Pipe External Protection - None
A00 - Tank Internal Protection - None
D01 - Pipe Type - Steel/Carbon Steel/Iron
J02 - Dispenser - Suction Dispenser
G00 - Tank Secondary Containment - None
H99 - Tank Leak Detection - Other
I00 - Overfill - None
B00 - Tank External Protection - None

Tank Number:	002
Tank ID:	30424
Tank Status:	Closed - Removed
Material Name:	Closed - Removed
Capacity Gallons:	1080
Install Date:	Not reported
Date Tank Closed:	02/20/2001
Registered:	True
Tank Location:	Underground
Tank Type:	Steel/carbon steel
Material Code:	9999
Common Name of Substance:	Other
Tightness Test Method:	NN
Date Test:	Not reported
Next Test Date:	Not reported
Pipe Model:	Not reported
Modified By:	TRANSLAT
Last Modified:	03/04/2004

ZOPHAR MILLS, INC (Continued) **U003644403**

Equipment Records:

B00 - Tank External Protection - None
G00 - Tank Secondary Containment - None
H99 - Tank Leak Detection - Other
I00 - Overfill - None
C00 - Pipe Location - No Piping
F00 - Pipe External Protection - None
A00 - Tank Internal Protection - None
D01 - Pipe Type - Steel/Carbon Steel/Iron
J02 - Dispenser - Suction Dispenser

Tank Number:	003
Tank ID:	30425
Tank Status:	Closed - Removed
Material Name:	Closed - Removed
Capacity Gallons:	1080
Install Date:	Not reported
Date Tank Closed:	02/20/2001
Registered:	True
Tank Location:	Underground
Tank Type:	Steel/carbon steel
Material Code:	0001
Common Name of Substance:	#2 Fuel Oil (On-Site Consumption)
Tightness Test Method:	NN
Date Test:	Not reported
Next Test Date:	Not reported
Pipe Model:	Not reported
Modified By:	TRANSLAT
Last Modified:	03/04/2004

Equipment Records:

I00 - Overfill - None
C00 - Pipe Location - No Piping
F00 - Pipe External Protection - None
A00 - Tank Internal Protection - None
D01 - Pipe Type - Steel/Carbon Steel/Iron
J02 - Dispenser - Suction Dispenser
G00 - Tank Secondary Containment - None
H99 - Tank Leak Detection - Other
B00 - Tank External Protection - None

Tank Number:	003
Tank ID:	38147
Tank Status:	Administratively Closed
Material Name:	Administratively Closed
Capacity Gallons:	1080
Install Date:	Not reported
Date Tank Closed:	08/01/1994
Registered:	True
Tank Location:	Underground
Tank Type:	Steel/carbon steel
Material Code:	0001
Common Name of Substance:	#2 Fuel Oil (On-Site Consumption)

ZOPHAR MILLS, INC (Continued) **U003644403**

Tightness Test Method: NN
Date Test: Not reported
Next Test Date: Not reported
Pipe Model: Not reported
Modified By: TRANSLAT
Last Modified: 03/04/2004

Equipment Records:
A00 - Tank Internal Protection - None
D01 - Pipe Type - Steel/Carbon Steel/Iron
J02 - Dispenser - Suction Dispenser
G00 - Tank Secondary Containment - None
H00 - Tank Leak Detection - None
C00 - Pipe Location - No Piping
F00 - Pipe External Protection - None
I00 - Overfill - None
B00 - Tank External Protection - None

Tank Number: 004
Tank ID: 30426
Tank Status: Closed - Removed
Material Name: Closed - Removed
Capacity Gallons: 1080
Install Date: Not reported
Date Tank Closed: 02/20/2001
Registered: True
Tank Location: Underground
Tank Type: Steel/carbon steel
Material Code: 0001
Common Name of Substance: #2 Fuel Oil (On-Site Consumption)

Tightness Test Method: NN
Date Test: Not reported
Next Test Date: Not reported
Pipe Model: Not reported
Modified By: TRANSLAT
Last Modified: 03/04/2004

Equipment Records:
I00 - Overfill - None
B00 - Tank External Protection - None
D01 - Pipe Type - Steel/Carbon Steel/Iron
J02 - Dispenser - Suction Dispenser
C00 - Pipe Location - No Piping
F00 - Pipe External Protection - None
A01 - Tank Internal Protection - Epoxy Liner
G00 - Tank Secondary Containment - None
H99 - Tank Leak Detection - Other

HIST UST:
PBS Number: 2-017604
SPDES Number: Not reported
Emergency Contact: JOHN THELIAN
Emergency Telephone: (516) 741-1559
Operator: ZOPHAR MILLS, INC
Operator Telephone: (718) 768-0907
Owner Name: ZOPHAR MILLS, INC

ZOPHAR MILLS, INC (Continued) **U003644403**

Owner Address:	112-130 26TH ST
Owner City,St,Zip:	BROOKLYN, NY 11232
Owner Telephone:	(718) 768-0907
Owner Type:	Corporate/Commercial
Owner Subtype:	Not reported
Mailing Name:	ZOPHAR MILLS, INC
Mailing Address:	112-130 26TH ST
Mailing Address 2:	Not reported
Mailing City,St,Zip:	BROOKLYN, NY 11232
Mailing Contact:	Not reported
Mailing Telephone:	(718) 768-0907
Owner Mark:	First Owner
Facility Status:	1 - Active PBS facility, i.e. total capacity of the PBS tanks is greater than 1,100 gallons, regardless if Subpart 360-14 tanks exist or not at the facility.
Facility Addr2:	112 26TH ST
SWIS ID:	6101
Old PBS Number:	Not reported
Facility Type:	MANUFACTURING
Inspected Date:	Not reported
Inspector:	Not reported
Inspection Result:	Not reported
Federal ID:	Not reported
Certification Flag:	False
Certification Date:	07/08/1993
Expiration Date:	08/23/1998
Renew Flag:	False
Renewal Date:	Not reported
Total Capacity:	3790
FAMT:	True
Facility Screen:	No Missing Data
Owner Screen:	No Missing Data
Tank Screen:	Minor Data Missing
Dead Letter:	False
CBS Number:	Not reported
Town or City:	NEW YORK CITY
County Code:	61
Town or City:	01
Region:	2
Tank Id:	001
Tank Location:	UNDERGROUND
Tank Status:	In Service
Install Date:	Not reported
Capacity (gals):	550
Product Stored:	UNKNOWN
Tank Type:	Steel/carbon steel
Tank Internal:	Not reported
Tank External:	Not reported
Pipe Location:	Not reported
Pipe Type:	STEEL/IRON
Pipe Internal:	Not reported
Pipe External:	Not reported
Second Containment:	None
Leak Detection:	Other
Overfill Prot:	Not reported
Dispenser:	Suction

ZOPHAR MILLS, INC (Continued) **U003644403**

Date Tested:	08/01/1985
Next Test Date:	Not reported
Missing Data for Tank:	Minor Data Missing
Date Closed:	Not reported
Test Method:	Unknown
Deleted:	False
Updated:	False
Lat/long:	Not reported

Tank Id:	002
Tank Location:	UNDERGROUND
Tank Status:	In Service
Install Date:	Not reported
Capacity (gals):	1080
Product Stored:	UNKNOWN
Tank Type:	Steel/carbon steel
Tank Internal:	Not reported
Tank External:	Not reported
Pipe Location:	Not reported
Pipe Type:	STEEL/IRON
Pipe Internal:	Not reported
Pipe External:	Not reported
Second Containment:	None
Leak Detection:	Other
Overfill Prot:	Not reported
Dispenser:	Suction
Date Tested:	Not reported
Next Test Date:	Not reported
Missing Data for Tank:	Minor Data Missing
Date Closed:	Not reported
Test Method:	Not reported
Deleted:	False
Updated:	False
Lat/long:	Not reported

Tank Id:	003
Tank Location:	UNDERGROUND
Tank Status:	In Service
Install Date:	Not reported
Capacity (gals):	1080
Product Stored:	NOS 1,2, OR 4 FUEL OIL
Tank Type:	Steel/carbon steel
Tank Internal:	Not reported
Tank External:	Not reported
Pipe Location:	Not reported
Pipe Type:	STEEL/IRON
Pipe Internal:	Not reported
Pipe External:	Not reported
Second Containment:	None
Leak Detection:	Other
Overfill Prot:	Not reported
Dispenser:	Suction
Date Tested:	Not reported
Next Test Date:	Not reported
Missing Data for Tank:	Minor Data Missing

ZOPHAR MILLS, INC (Continued) **U003644403**

Date Closed:	Not reported
Test Method:	Not reported
Deleted:	False
Updated:	False
Lat/long:	Not reported

Tank Id:	004
Tank Location:	UNDERGROUND
Tank Status:	In Service
Install Date:	Not reported
Capacity (gals):	1080
Product Stored:	NOS 1,2, OR 4 FUEL OIL
Tank Type:	Steel/carbon steel
Tank Internal:	Epoxy Liner
Tank External:	Not reported
Pipe Location:	Not reported
Pipe Type:	STEEL/IRON
Pipe Internal:	Not reported
Pipe External:	Not reported
Second Containment:	None
Leak Detection:	Other
Overfill Prot:	Not reported
Dispenser:	Suction
Date Tested:	Not reported
Next Test Date:	Not reported
Missing Data for Tank:	Minor Data Missing
Date Closed:	Not reported
Test Method:	Not reported
Deleted:	False
Updated:	False
Lat/long:	Not reported

HIST AST:

PBS Number:	2-476986
SWIS Code:	6101
Operator:	JOHN THELIAN
Facility Phone:	(718) 768-0907
Facility Addr2:	112 26TH STREET
Facility Type:	Not reported
Emergency:	JOHN THELIAN
Emergency Tel:	(516) 741-1559
Old PBSNO:	Not reported
Date Inspected:	Not reported
Inspector:	Not reported
Result of Inspection:	Not reported
Owner Name:	ZOPHAR MILLS, INC
Owner Address:	112-130 26TH STREET
Owner City,St,Zip:	BROOKLYN, NY 11232
Federal ID:	Not reported
Owner Tel:	(718) 768-0907
Owner Type:	Not reported
Owner Subtype:	Not reported
Mailing Contact:	Not reported
Mailing Name:	ZOPHAR MILLS, INC
Mailing Address:	112-130 26TH STREET
Mailing Address 2:	Not reported

ZOPHAR MILLS, INC (Continued) **U003644403**

Mailing City,St,Zip:	BROOKLYN, NY 11232
Mailing Telephone:	(718) 768-0907
Owner Mark:	First Owner
Facility Status:	3 - Administratively closed (reasons include business is closed and/or mail is undeliverable, and staff cannot check if tanks were removed; or a duplicate registration was generated).
Certification Flag:	False
Certification Date:	07/10/1989
Expiration:	07/10/1994
Renew Flag:	False
Renew Date:	Not reported
Total Capacity:	0
FAMT:	True
Facility Screen:	Minor Data Missing
Owner Screen:	Minor Data Missing
Tank Screen:	Minor Data Missing
Dead Letter:	False
CBS Number:	Not reported
Town or City:	NEW YORK CITY
County Code:	61
Town or City Code:	01
Region:	2

Tank ID:	004
Tank Location:	ABOVEGROUND 10% OR MORE BELOW GROUND
Tank Status:	Undefined
Install Date:	Not reported
Capacity (Gal):	1080
Product Stored:	NOS 1,2, OR 4 FUEL OIL
Tank Type:	Steel/carbon steel
Tank Internal:	1
Tank External:	Not reported
Pipe Location:	Not reported
Pipe Type:	STEEL/IRON
Pipe Internal:	Not reported
Pipe External:	Not reported
Tank Containment:	None
Leak Detection:	0
Overfill Protection:	Not reported
Dispenser Method:	Suction
Date Tested:	Not reported
Next Test Date:	Not reported
Missing Data for Tank:	Minor Data Missing
Date Closed:	08/01/1994
Test Method:	Not reported
Deleted:	False
Updated:	False
SPDES Number:	Not reported
Lat/Long:	Not reported

AU426 SW 1/8-1/4 0.201 mi. 1059 ft. | **BUSH TERMINAL COMPLEX**
FIRST AVE & 43RD ST
BROOKLYN, NY | **NY Spills** | **S107407966**
N/A

Site 1 of 27 in cluster AU

Relative: Higher

Actual: 10 ft.

SPILLS:

Facility ID:	0102496
Facility Type:	ER
DER Facility ID:	241440
Site ID:	298429
DEC Region:	2
Spill Date:	6/5/2001
Spill Number/Closed Date:	0102496 / 9/13/2005
Spill Cause:	Unknown
Spill Class:	Known release that creates potential for fire or hazard. DEC Response. Willing Responsible Party. Corrective action taken.
SWIS:	2401
Investigator:	RHFILKIN
Referred To:	Not reported
Reported to Dept:	6/5/2001
CID:	322
Water Affected:	Not reported
Spill Source:	Commercial/Industrial
Spill Notifier:	Other
Cleanup Ceased:	Not reported
Cleanup Meets Std:	False
Last Inspection:	Not reported
Recommended Penalty:	False
UST Trust:	False
Remediation Phase:	0
Date Entered In Computer:	6/5/2001
Spill Record Last Update:	9/13/2005
Spiller Name:	Not reported
Spiller Company:	BUSH TERMINAL COMPLEX
Spiller Address:	FIRST AVE & 43RD ST
Spiller City,St,Zip:	BROOKLYN, NY
Spiller Company:	001
Contact Name:	Not reported
Contact Phone:	Not reported
DEC Memo:	Prior to Sept, 2004 data translation this spill Lead_DEC Field was "TIPPLE"Site Transferred to Filkins, June 2005.Site is being remediated under Environmental Restoration Project program, site # B00031. Spill closed 9/13/05.
Remarks:	test pit excavation resulted in contaminated soil being found and lab results recieved today indicate same

Material:

Site ID:	298429
Operable Unit ID:	841187
Operable Unit:	01
Material ID:	534612
Material Code:	0059A
Material Name:	SOLVENTS
Case No.:	Not reported
Material FA:	Other
Quantity:	0
Units:	Gallons
Recovered:	No
Resource Affected:	Not reported

BUSH TERMINAL COMPLEX (Continued) **S107407966**

Oxygenate: False

Tank Test:

AU427 **NY CROSS HARBOR RAILROAD TERMINAL CORP.** **NY SWF/LF** **S105841745**
SW **1ST AVE AND 43RD ST** **N/A**
1/8-1/4 **BROOKLYN, NY 11232**
0.201 mi.
1059 ft. **Site 2 of 27 in cluster AU**

Relative:
Higher

Actual:
10 ft.

SWF/LF:

Flag:	INACTIVE
Region Code:	2
Phone Number:	7187863690
Owner Name:	Not reported
Owner Type:	Not reported
Owner Address:	Not reported
Owner Addr2:	Not reported
Owner City,St,Zip:	Not reported
Owner Email:	Not reported
Owner Phone:	Not reported
Contact Name:	ROBERT CRAWFORD
Contact Address:	Not reported
Contact Addr2:	Not reported
Contact City,St,Zip:	Not reported
Contact Email:	Not reported
Contact Phone:	Not reported
Activity Desc:	Transfer station - permit
Activity Number:	[24T13]
Active:	No
East Coordinate:	583033
North Coordinate:	4500623
Accuracy Code:	Not reported
Regulatory Status:	Permit
Waste Type:	Not reported
Authorization #:	2-6102-00102
Authorization Date:	06/23/1992
Expiration Date:	06/30/1997

AU428 **REGULATOR OH-7D** **NY Spills** **S110242728**
SW **43RD STREET AND 1ST AVE** **N/A**
1/8-1/4 **BROOKLYN, NY**
0.201 mi.
1059 ft. **Site 3 of 27 in cluster AU**

Relative:
Higher

Actual:
10 ft.

SPILLS:

Facility ID:	0912509
Facility Type:	ER
DER Facility ID:	374297
Site ID:	425399
DEC Region:	2
Spill Date:	3/1/2010
Spill Number/Closed Date:	0912509 / 3/2/2010
Spill Cause:	Equipment Failure
Spill Class:	Not reported

REGULATOR OH-7D (Continued) **S110242728**

SWIS:	2401
Investigator:	hrpatel
Referred To:	Not reported
Reported to Dept:	3/1/2010
CID:	Not reported
Water Affected:	EAST RIVER
Spill Source:	Institutional, Educational, Gov., Other
Spill Notifier:	Other
Cleanup Ceased:	Not reported
Cleanup Meets Std:	False
Last Inspection:	Not reported
Recommended Penalty:	False
UST Trust:	False
Remediation Phase:	0
Date Entered In Computer:	3/1/2010
Spill Record Last Update:	3/2/2010
Spiller Name:	Not reported
Spiller Company:	NYC DEP
Spiller Address:	Not reported
Spiller City,St,Zip:	NY
Spiller Company:	999
Contact Name:	DEAN BLAUSTEIN
Contact Phone:	Not reported
DEC Memo:	Not reported
Remarks:	ALSO TO "THE NARROWS" EAST RIVER-ONGOING SPILL- CURRENTLY BEING INVESTIGATED

Material:

Site ID:	425399
Operable Unit ID:	1181121
Operable Unit:	01
Material ID:	2175183
Material Code:	9999
Material Name:	Other - COMBINED SEWER OVERFLOW
Case No.:	Not reported
Material FA:	Other
Quantity:	Not reported
Units:	Not reported
Recovered:	Not reported
Resource Affected:	Not reported
Oxygenate:	False

Tank Test:

AU429 **43RD ST & 1ST AVE** **NY Spills** **S102150710**
SW **43RD STREET & 1ST AVENUE** **N/A**
1/8-1/4 **BROOKLYN, NY**
0.201 mi.
1059 ft. **Site 4 of 27 in cluster AU**

Relative:
Higher

Actual:
10 ft.

SPILLS:

Facility ID:	9506628
Facility Type:	ER
DER Facility ID:	128360
Site ID:	327413
DEC Region:	2
Spill Date:	8/29/1995

43RD ST & 1ST AVE (Continued) **S102150710**

Spill Number/Closed Date:	9506628 / 8/29/1995
Spill Cause:	Equipment Failure
Spill Class:	Known release with minimal potential for fire or hazard. DEC Response. Willing Responsible Party. Corrective action taken.
SWIS:	2401
Investigator:	O'DOWD
Referred To:	Not reported
Reported to Dept:	8/29/1995
CID:	Not reported
Water Affected:	Not reported
Spill Source:	Tank Truck
Spill Notifier:	Affected Persons
Cleanup Ceased:	8/29/1995
Cleanup Meets Std:	True
Last Inspection:	Not reported
Recommended Penalty:	False
UST Trust:	False
Remediation Phase:	0
Date Entered In Computer:	9/29/1995
Spill Record Last Update:	12/26/2002
Spiller Name:	Not reported
Spiller Company:	SAFETY KLEEN
Spiller Address:	PO BOX 1198
Spiller City,St,Zip:	NEWARK, NJ 07101
Spiller Company:	001
Contact Name:	Not reported
Contact Phone:	Not reported
DEC Memo:	Not reported
Remarks:	LEAKING VALVE ON TRUCK SPILLED ON CONCRETE ONLY - CLEANED UP

Material:

Site ID:	327413
Operable Unit ID:	1021398
Operable Unit:	01
Material ID:	364591
Material Code:	0022
Material Name:	Waste Oil/Used Oil
Case No.:	Not reported
Material FA:	Petroleum
Quantity:	20
Units:	Gallons
Recovered:	20
Resource Affected:	Not reported
Oxygenate:	False

Tank Test:

AU430 SW 1/8-1/4 0.201 mi. 1059 ft. | **BUSH TERMINAL EDC -DDC 4104 FIRST AVENUE BROOKLYN, NY** | **NY Spills** | **S102662976 N/A**

Site 5 of 27 in cluster AU

Relative: Higher

Actual: 10 ft.

SPILLS:

Facility ID:	9701894
Facility Type:	ER
DER Facility ID:	107237
Site ID:	102782
DEC Region:	2
Spill Date:	5/12/1997
Spill Number/Closed Date:	9701894 / 2/9/1998
Spill Cause:	Abandoned Drums
Spill Class:	Possible release with minimal potential for fire or hazard or Known release with no damage. DEC Response. Willing Responsible Party. Corrective action taken.
SWIS:	2401
Investigator:	O'DOWD
Referred To:	Not reported
Reported to Dept:	5/13/1997
CID:	370
Water Affected:	Not reported
Spill Source:	Commercial/Industrial
Spill Notifier:	DEC
Cleanup Ceased:	Not reported
Cleanup Meets Std:	False
Last Inspection:	Not reported
Recommended Penalty:	False
UST Trust:	False
Remediation Phase:	0
Date Entered In Computer:	5/13/1997
Spill Record Last Update:	7/7/2005
Spiller Name:	ABOVE
Spiller Company:	BUSH TERMINAL
Spiller Address:	43RD ST AND 1ST AVE
Spiller City,St,Zip:	BROOKLYN, ZZ
Spiller Company:	001
Contact Name:	ABOVE
Contact Phone:	Not reported
DEC Memo:	Not reported
Remarks:	FOUND ABANDONED DRUMS NO LEAK NYS ECONOMICAL CORP. OWNER OF SITET WILL PROBLABLY CLEAN UP

Material:

Site ID:	102782
Operable Unit ID:	1047905
Operable Unit:	01
Material ID:	558225
Material Code:	0064A
Material Name:	UNKNOWN MATERIAL
Case No.:	Not reported
Material FA:	Other
Quantity:	0
Units:	Gallons
Recovered:	No
Resource Affected:	Not reported
Oxygenate:	False

BUSH TERMINAL EDC -DDC (Continued) **S102662976**

Tank Test:

AU431 **NYC DEP** **FINDS** **1014818472**
SW **43RD ST & 1ST AVE** **N/A**
1/8-1/4 **BROOKLYN, NY**
0.201 mi.
1059 ft. **Site 6 of 27 in cluster AU**

Relative:
Higher

Actual:
10 ft.

FINDS:

Registry ID: 110041644824

Environmental Interest/Information System
RCRAInfo is a national information system that supports the Resource Conservation and Recovery Act (RCRA) program through the tracking of events and activities related to facilities that generate, transport, and treat, store, or dispose of hazardous waste. RCRAInfo allows RCRA program staff to track the notification, permit, compliance, and corrective action activities required under RCRA.

AU432 **NYC DEP** **RCRA NonGen / NLR** **1014395548**
SW **43RD ST & 1ST AVE** **NYP003664497**
1/8-1/4 **BROOKLYN, NY 11232**
0.201 mi.
1059 ft. **Site 7 of 27 in cluster AU**

Relative:
Higher

Actual:
10 ft.

RCRA NonGen / NLR:

Date form received by agency:	08/31/2009
Facility name:	NYC DEP
Facility address:	43RD ST & 1ST AVE BROOKLYN, NY 11232
EPA ID:	NYP003664497
Mailing address:	JUNCTION BLVD FLUSHING, NY 11373
Contact:	JOANNE NURSE
Contact address:	JUNCTION BLVD FLUSHING, NY 11373
Contact country:	US
Contact telephone:	(718) 595-4675
Contact email:	Not reported
EPA Region:	02
Classification:	Non-Generator
Description:	Handler: Non-Generators do not presently generate hazardous waste

Handler Activities Summary:

U.S. importer of hazardous waste:	No
Mixed waste (haz. and radioactive):	No
Recycler of hazardous waste:	No
Transporter of hazardous waste:	No
Treater, storer or disposer of HW:	No
Underground injection activity:	No
On-site burner exemption:	No
Furnace exemption:	No

NYC DEP (Continued) **1014395548**

Used oil fuel burner: No
Used oil processor: No
User oil refiner: No
Used oil fuel marketer to burner: No
Used oil Specification marketer: No
Used oil transfer facility: No
Used oil transporter: No

Universal Waste Summary:
Waste type: Batteries
Accumulated waste on-site: No
Generated waste on-site: Not reported

Waste type: Lamps
Accumulated waste on-site: No
Generated waste on-site: Not reported

Waste type: Pesticides
Accumulated waste on-site: No
Generated waste on-site: Not reported

Waste type: Thermostats
Accumulated waste on-site: No
Generated waste on-site: Not reported

Violation Status: No violations found

AU433
SW
1/8-1/4
0.201 mi.
1059 ft.

ON ROAD AT 43RD STREET **NY Spills** **S103273177**
43RD STREET & 1ST AVENUE **N/A**
BROOKLYN, NY

Site 8 of 27 in cluster AU

Relative:
Higher

Actual:
10 ft.

SPILLS:
Facility ID: 9714011
Facility Type: ER
DER Facility ID: 128360
Site ID: 135076
DEC Region: 2
Spill Date: 3/17/1998
Spill Number/Closed Date: 9714011 / 3/20/1998
Spill Cause: Unknown
Spill Class: Known release with minimal potential for fire or hazard. DEC Response. Willing Responsible Party. Corrective action taken.
SWIS: 2401
Investigator: MCTIBBE
Referred To: Not reported
Reported to Dept: 3/18/1998
CID: 252
Water Affected: Not reported
Spill Source: Commercial/Industrial
Spill Notifier: Other
Cleanup Ceased: Not reported
Cleanup Meets Std: False
Last Inspection: Not reported
Recommended Penalty: False
UST Trust: False
Remediation Phase: 0

ON ROAD AT 43RD STREET (Continued) **S103273177**

Date Entered In Computer:	3/18/1998
Spill Record Last Update:	5/22/1998
Spiller Name:	BOB CRAWFORD
Spiller Company:	VENDER FOR NY CROSS HARBO
Spiller Address:	4302 1ST AVENUE
Spiller City,St,Zip:	BROOKLYN, ZZ
Spiller Company:	001
Contact Name:	Not reported
Contact Phone:	Not reported
DEC Memo:	Prior to Sept, 2004 data translation this spill Lead_DEC Field was "TIBBE"SMALL AMOUNT OF MOTOR OR HYDRAUL;IC OIL. SAND APPLIED BY NY CROSS HARBOR RAIL ROAD.
Remarks:	MOTOR OIL ON GROUND POSSIBLY FROM A VENDORS VEH. CALLER STATESTHE AREA WAS ATLEAST 6FT BY 10FT,HOWEVER IS ALSO APPROX 200FTFROM HARBOR-RESPONSIBLE PARTY WAS NOT COOPERATIVE RE CLEAN UPFINALLY TOLD CALLER HE WOULD PUT ABSORBANT DOWN.

Material:

Site ID:	135076
Operable Unit ID:	1056882
Operable Unit:	01
Material ID:	324990
Material Code:	0015
Material Name:	Motor Oil
Case No.:	Not reported
Material FA:	Petroleum
Quantity:	0
Units:	Gallons
Recovered:	No
Resource Affected:	Not reported
Oxygenate:	False

Tank Test:

AU434 **NEW YORK CROSS HARBOR RAILROAD TERMINAL** **FINDS** **1007740473**
SW **1ST AVENUE/43RD STREET** **N/A**
1/8-1/4 **BROOKLYN, NY**
0.201 mi.
1059 ft. **Site 9 of 27 in cluster AU**

Relative:
Higher

Actual:
10 ft.

FINDS:

Registry ID: 110019028381

Environmental Interest/Information System
FIS (New York - Facility Information System) is New York's Department of Environmental Conservation (DEC) information system for tracking environmental facility information found across the State.

AU435 **BUSCH TERMINAL** **NY Spills** **S102238330**
SW **43RD STREET & 1ST AVENUE** **N/A**
1/8-1/4 **BROOKLYN, NY**
0.201 mi.
1059 ft. **Site 10 of 27 in cluster AU**

Relative:
Higher

Actual:
10 ft.

SPILLS:

Facility ID:	9510849
Facility Type:	ER
DER Facility ID:	128360
Site ID:	151031
DEC Region:	2
Spill Date:	11/28/1995
Spill Number/Closed Date:	9510849 / 11/28/1995
Spill Cause:	Equipment Failure
Spill Class:	Known release with minimal potential for fire or hazard. DEC Response. Willing Responsible Party. Corrective action taken.
SWIS:	2401
Investigator:	O'DOWD
Referred To:	Not reported
Reported to Dept:	11/28/1995
CID:	266
Water Affected:	Not reported
Spill Source:	Commercial Vehicle
Spill Notifier:	Other
Cleanup Ceased:	Not reported
Cleanup Meets Std:	False
Last Inspection:	Not reported
Recommended Penalty:	False
UST Trust:	False
Remediation Phase:	0
Date Entered In Computer:	11/28/1995
Spill Record Last Update:	11/30/1995
Spiller Name:	CHRIS HEESCH
Spiller Company:	BUSCH TERMINAL
Spiller Address:	43RD STREET & 1ST AVENUE
Spiller City,St,Zip:	BROOKLYN, NY
Spiller Company:	001
Contact Name:	CHRIS HEESCH
Contact Phone:	(718) 369-1300
DEC Memo:	Not reported
Remarks:	LEAK FROM A COMMERCIAL VEHICLE ONTO GROUND. RESPONSE TEAM FROM TYREE ENROUTE TO SITE FOR CLEAN UP.

Material:

Site ID:	151031
Operable Unit ID:	1025253
Operable Unit:	01
Material ID:	358200
Material Code:	0022
Material Name:	Waste Oil/Used Oil
Case No.:	Not reported
Material FA:	Petroleum
Quantity:	20
Units:	Gallons
Recovered:	No
Resource Affected:	Not reported
Oxygenate:	False

BUSCH TERMINAL (Continued) **S102238330**

Tank Test:

AU436
SW
1/8-1/4
0.201 mi.
1060 ft.

BUSH TERMINAL LANDFILL PIERS 1-4
47TH TO 52ND STREET AND 1ST AVE TO GOWANUS BAY
BROOKLYN, NY 11232

NY ERP **S105589952**
N/A

Site 11 of 27 in cluster AU

Relative:
Higher

Actual:
10 ft.

ERP:

Site Code:	57209
Program:	ERP
HW Code:	B00031
Site Class:	A
Class N:	A
SWIS:	2401
Region:	2
Town:	New York City
Acres:	17.300
Record Added:	10/28/2003
Record Updated:	10/10/2013
Updated By:	JHOCONNE
Site Description:	Location:The site is located in an urban area. The site borders an access road referred to as Marginal Street (which parallels 1st Avenue), between 47th and 52nd Street.Site Features:The 17.3-acre site is along the Upper New York Bay, in the Sunset Park Section of Brooklyn, in the western part of Kings County, New York. It includes approximately 14 acres of urban land that was created by landfilling between four piers that were part of the former Bush Terminal warehouse complex. Partial filling between two piers (Piers 3 and 4) has resulted in the presence of two ponded areas in the northeastern portion of the site. While most of the landfilled areas are covered with grasses or barren soils, the westernmost fill area between Piers 2 and 3 supports an area of mature trees (referred to as the existing wooded area). The site is currently fenced to prevent public access.Current Zoning/Use(s):The land immediately adjacent to the site is used for commercial and industrial purposes. Residential areas are located approximately 1,500 to 2,000 feet east of the site.Historical Uses:Prior to 1974, the site was an active port facility, with vessels that docked at the piers. In 1974, the City of New York Department of Ports and Terminals contracted with a private company to fill in the areas between the four piers with clean construction-related fill. In 1978, the private fill contractor was cited for violations related to the quality of the construction-related fill, in particular, the presence of wood that was not authorized for disposal. Filling operations at the landfill were halted at the request of New York City. During testimony presented before the New York State Legislature in 1982, the City learned of alleged illegal disposal of liquid wastes at the landfill including oils, oil sludges, and wastewaters. The City subsequently secured the property with perimeter fencing, cooperated with NYSDEC in its investigations to confirm the contamination and, in 1997, applied for Clean Water/Clean Air Bond Act funds to further characterize and delineate the site's contamination.The Site Investigation (SI) was conducted between May 1999 and May 2001. The field activities and findings of the investigation are described in the SI report dated November 2001. Additional studies were conducted

BUSH TERMINAL LANDFILL PIERS 1-4 (Continued) **S105589952**

between March and July 2002 to support the evaluation of remedial alternatives and are described in the Remedial Alternatives Report (RAR). The Record of Decision presenting selected remedy was finalized in March 2004. The State Assistance Contract between NYSDEC and NYCEDC was executed on November 9, 2001 and was amended on May 6, 2004 and on August 11, 2005 and again in late 2012. The NYC Economic Development Corporation prepared a detailed design, plans and specifications for the proposed remedy which were approved in January 2009.Remedial construction commenced in August 2009. Landscaping activities under a separate contract with the eventual end use comprising both active and passive recreation for residents of the surrounding Sunset Park community.Site Geology and Hydrogeology:Subsurface investigations indicated that three stratigraphic units exist beneath the site. Theuppermost unit consists of fill material which ranges in thickness from 30 feet in the northernportion of the site to 60 feet in the southern portion. The fill material consists of fine to coarse sand and cobbles, brick, concrete rubble, ash, and wood debris. The fill material contains many void spaces, consistent with the characteristics of a construction and demolition (C&D) landfill. Brown or black staining that exhibited a petroleum odor was observed at some locations at depths of greater than five feet. A brown silt unit, believed to be native material, underlies the fill layer and is approximately 30 feet thick. The silt is not present in the southern portion of the site. Beneath the silt unit, fine sand was found at depths of greater than 60 feet. The sand is believed to be the beginning of the Upper Glacial aquifer and is thought to be about 40 feet thick beneath the site. In the southern portion of the site, the sand unit is in direct contact with the fill layer. Horizontal groundwater flow direction at low tide in all three zones is generally westward, toward the Bay.

Env Problem: Nature and Extent of Contamination:The primary categories of contaminants of concern at the site (in groundwater, soils and sediments) that exceed their respective Standards, Criteria and Guidance are semivolatile organic compounds (SVOCs) and inorganics (metals). VOCs, the pesticide 4,4-DDT, and PCBs were also detected at levels exceeding SCGs, but to a much lesser extent than the SVOCs and metals.Surface Soil - SVOCs and metals are the main contaminants of concern in surface soil. SVOCs and iron are present at elevated levels throughout the site surface soils, with arsenic, cadmium, and/or lead also present at elevated levels at select locations. Subsurface Soil - SVOCs and metals are the main contaminants of concern in both the unsaturated and saturated soils. PAHs are present at elevated levels throughout the subsurface soils, with arsenic and/or lead also present at elevated levels at select locations. Individual SVOCs were detected at levels as high as 140 ppm (fluoranthene in a saturated soil sample). The detection of 31,900 ppm lead at a soil boring prompted the subsequent installation of three additional borings, which did not confirm the presence of a lead hot spot at that location. In general, higher levels of contamination were detected in the saturated subsurface soils than in the unsaturated subsurface soils. Other metals commonly detected at elevated levels in the subsurface soils but not identified as constituents of concern include beryllium, cadmium, chromium, copper, iron, mercury, nickel and zinc. Sediments - SVOCs and metals were the main contaminants of concern in the sediments.Groundwater - VOCs, SVOCs and metals are the main contaminants of concern in shallow,

BUSH TERMINAL LANDFILL PIERS 1-4 (Continued) **S105589952**

intermediate and deep groundwater when compared to the GA criteria.Surface Water - Zinc was the only constituent present in the surface water samples at a level exceeding SCGs.Soil Gas - Methane, a common landfill gas component, was detected in on-site soil gas samples. The detection of explosive soil gases at levels exceeding 25% of the LEL in site soil gas samples indicates a potential for future exceedances of these criteria once the site is covered and developed for future use.

Health Problem: The area is served by public water, therefore, exposure to contaminated groundwater is unlikely. There is a potential for direct contact expsoure with contaminated surface soil. However, a clean soil cover over the site and landfill gas control measures will minimize the potential for exposures to future park users. Site access is currently restricted by a fence minimizing the potential for exposure.

AM437 **STREET SPILL** **NY Spills** **S107409376**
East **31 STREET & 3RD AVE** **N/A**
1/8-1/4 **BROOKLYN, NY**
0.201 mi.
1061 ft. **Site 4 of 4 in cluster AM**

Relative:
Higher

Actual:
16 ft.

SPILLS:

Facility ID:	0507965
Facility Type:	ER
DER Facility ID:	300808
Site ID:	353471
DEC Region:	2
Spill Date:	10/3/2005
Spill Number/Closed Date:	0507965 / 10/4/2005
Spill Cause:	Traffic Accident
Spill Class:	Not reported
SWIS:	2401
Investigator:	JBVOUGHT
Referred To:	Not reported
Reported to Dept:	10/3/2005
CID:	41
Water Affected:	Not reported
Spill Source:	Commercial Vehicle
Spill Notifier:	Citizen
Cleanup Ceased:	Not reported
Cleanup Meets Std:	False
Last Inspection:	Not reported
Recommended Penalty:	False
UST Trust:	False
Remediation Phase:	0
Date Entered In Computer:	10/4/2005
Spill Record Last Update:	10/4/2005
Spiller Name:	Not reported
Spiller Company:	UNKNOWN
Spiller Address:	Not reported
Spiller City,St,Zip:	NY
Spiller Company:	999
Contact Name:	Not reported
Contact Phone:	Not reported
DEC Memo:	10/04/2005-Vought-Spill on concrete and sewers and drains were affected and DEP notified by FDNY. Spill cleaned using speedy dry. Spill closed by Vought.

STREET SPILL (Continued) **S107409376**

Remarks: SPILL IS RESULT OF ACCIDENT - DEP NOTIFIED AS WAS HAZMAT

Material:

Site ID:	353471
Operable Unit ID:	1110930
Operable Unit:	01
Material ID:	2100971
Material Code:	0009
Material Name:	Gasoline
Case No.:	Not reported
Material FA:	Petroleum
Quantity:	50
Units:	Gallons
Recovered:	No
Resource Affected:	Not reported
Oxygenate:	False

Tank Test:

AP438 **FEEDER B-26** **NY Spills** **S107788393**
East **3RD AVE/30TH ST** **N/A**
1/8-1/4 **BROOKLYN, NY**
0.201 mi.
1063 ft. **Site 5 of 8 in cluster AP**

Relative:
Higher

Actual:
17 ft.

SPILLS:

Facility ID:	0602005
Facility Type:	ER
DER Facility ID:	254582
Site ID:	364379
DEC Region:	2
Spill Date:	5/24/2006
Spill Number/Closed Date:	0602005 / 6/5/2006
Spill Cause:	Human Error
Spill Class:	Known release that creates potential for fire or hazard. DEC Response. Willing Responsible Party. Corrective action taken.
SWIS:	2401
Investigator:	SKARAKHA
Referred To:	Not reported
Reported to Dept:	5/24/2006
CID:	73
Water Affected:	Not reported
Spill Source:	Commercial/Industrial
Spill Notifier:	Responsible Party
Cleanup Ceased:	Not reported
Cleanup Meets Std:	False
Last Inspection:	Not reported
Recommended Penalty:	False
UST Trust:	False
Remediation Phase:	0
Date Entered In Computer:	5/24/2006
Spill Record Last Update:	6/5/2006
Spiller Name:	Not reported
Spiller Company:	CON EDISON
Spiller Address:	Not reported
Spiller City,St,Zip:	NY
Spiller Company:	999

FEEDER B-26 (Continued) **S107788393**

Contact Name: ERT DESK'
Contact Phone: (212) 580-8383
DEC Memo: 200184. Significant Spill Event Notification sent to Lou Oliva, Dan Walsh and Randy Austin:"This morning at approximately 1:10 AM a NYCDOT contractor conducting a paving job on Third Avenue in Brooklyn caused a leak from Con Edison's high pressure 345 kV feeder B-26. The leak occurred at the intersection of 30th St. Initial estimate of leak amount was 2000 gallons, most of which came up through the pavement onto the street. Crews on site bermed the area and the spill is under control, however the leak is still continuing at a high flow rate. This is due to the fact that there is no redundant feeder in this area, therefore the pressure on the feeder has to be maintained. Oil is being directed into a nearby Con Ed manhole, where it is collected and being pumped out by tankers. Thus far approximately 3000 to 4000 gallons has been recovered. Agencies responding to the incident include NYPD, DEP and OEM, and no initial response was made by DEC during the off-hour period. This morning at approximately 9:00 AM, DER staff [Sam Arakhan] responded to the incident scene and is currently on-scene.Feeder pipe has been excavated and exposed, and Con Ed is trying to figure how to apply a clamp to stop the leak.This incident was reported on local TV and radio." (JHO)Update:5/24/06The feeder was punctured by a 2-inch pipe of unknown function. Feeder oil is flowing under pressure through the 2-inch pipe and is being collected by a tanker vacuum hose. An excavation approximately 8 feet by 8 feet has been made to a depth of approximately 5 feet. The feeder line has been exposed at the leak and crews are awaiting construction material to shore the excavation. The repair crew plans to freeze the line with liquid nitrogen in order to install a clamp over the leak. It is anticipated that the leak will be clamped by 1 PM today. PCBs content of the spilled oil was less than 1 ppm. (SKA)Update5/25/06Sam Arakhan visited scene for second time at 1:30 PM on 5/24. The vertical pipe that was leaking was plugged with a broom handle and the valve to the pipe was turned off at the substation; surface cleanup was ongoing. Oil soaked sand, absorbent material and asphalt were being swept and vacuumed into roll-off containers. The 5-inch pipe that was ruptured was a redundant line. Con Edison plans to drain and clean the pipe; it will then be abandoned in place. Con Ed personnel were instructed to take five post-excavation samples in the pit at the point of rupture - samples to be tested for TPH and benzene. (Pictures in eDocs) SKAsee eDocsUpdate 6/5/06The following e-mail was received from Mike Pillig on 6/5/06:Sam,I understand you were at the subject leak site on 5/24/06. You hadrequested that 5 samples be taken (1 on each wall and 1 on the floor)and analyzed for TPH modified 8100. Also, one sample was to be takenand analyzed for total and TCLP benzene. This was completed and theresults are attached. In addition, subsequent to your visit, Idiscovered that DF had migrated into "holes" in the roadway and spreadbeneath the base concrete in several location under the BQE. As such, Iexcavated two areas to a depth of approx. 12-18". One excavation was35' long and tapered in such a way that it was 8' wide at its widestpoint. I took floor samples down the center of the excavation every 5'.The second excavation was much smaller (2' X 8'). I took one floorsample about in the middle. Photos of the excavations you did not seeare attached. Based on these results, we should be able to close thisspill. Please confirm. Thanks for your help.Mike(Post excavation results are satisfactory - analytical results and pictures in eDocs) SKA

FEEDER B-26 (Continued) **S107788393**

Remarks: CONTRACTOR DIGGING IN AREA AND HIT FEEDER. SPILL IS JUST ON LAND. LEAK IS ACTIVE. 200184

Material:

Site ID:	364379
Operable Unit ID:	1122407
Operable Unit:	01
Material ID:	2111878
Material Code:	0541A
Material Name:	DIELECTRIC FLUID
Case No.:	Not reported
Material FA:	Petroleum
Quantity:	2000
Units:	Gallons
Recovered:	No
Resource Affected:	Not reported
Oxygenate:	False

Tank Test:

AP439 **THIRD AVE AND** **NY Spills** **S106006465**
East **30TH STREET** **N/A**
1/8-1/4 **BROOKLYN, NY**
0.201 mi.
1063 ft. **Site 6 of 8 in cluster AP**

Relative:
Higher

Actual:
17 ft.

SPILLS:

Facility ID:	0204965
Facility Type:	ER
DER Facility ID:	262568
Site ID:	325947
DEC Region:	2
Spill Date:	8/10/2002
Spill Number/Closed Date:	0204965 / 10/29/2002
Spill Cause:	Unknown
Spill Class:	Known release with minimal potential for fire or hazard. DEC Response. Willing Responsible Party. Corrective action taken.
SWIS:	2401
Investigator:	KMFOLEY
Referred To:	Not reported
Reported to Dept:	8/10/2002
CID:	282
Water Affected:	Not reported
Spill Source:	Unknown
Spill Notifier:	Affected Persons
Cleanup Ceased:	Not reported
Cleanup Meets Std:	False
Last Inspection:	Not reported
Recommended Penalty:	False
UST Trust:	False
Remediation Phase:	0
Date Entered In Computer:	8/10/2002
Spill Record Last Update:	10/29/2002
Spiller Name:	SAME
Spiller Company:	UNKNOWN FOR NOW
Spiller Address:	SAME
Spiller City,St,Zip:	N/A, ZZ

THIRD AVE AND (Continued) **S106006465**

Spiller Company: 001
Contact Name: ANTHONY NATALE
Contact Phone: (212) 580-6763
DEC Memo: Prior to Sept, 2004 data translation this spill Lead_DEC Field was "FOLEY"Con Ed e2mis #144-483G.KERN #50632 ENVIROMENTAL OPS DOING ROUTINE FLUSH & CLEAN REPORTS FINDING IN MH-4016 APPROX 3 QUARTS OF AN UNKNOWN OILON 150 GALLONS OF STANDING WATER. NO SEWERS OR WATERWAYS APPEAR AFFECTED, NO FIRE OR SMOKE INVOLVED, NO INJURIES OR PRIVATE PROPERTY INVOLVED. LIQUID SAMPLE TAKEN MARKED FOR 24 HOUR PROGRAM, CHAIN OF CUSTODY FORM #CC7248 FILLED OUT, & ENVIROMENTAL TAG # 25888 PLACED. CLEANUP PENDING TEST RESULTS. UPDATE 8-10-02 1730 HRS CHEM LAB # 02-07484-001 < 1 PPMUPDATE 8-10-02 1800 HRS O. JONES MECH "A" FLUSH DEPT REPORTS WHILE DOING THE CLEANUP HE FOUND AND EARTHEN SUMP WITH NO SIGNS OF OIL IN IT. THIS WILL BE TAKEN OFF THE 24 HRS DEMINIMIS SPILL PROGRAM. UPDATE 8-10-02 1835 HRS O. JONES MECH "A" FLUSH DEPT REPORTS CLEANUP IS COMPLETED. HE DOUBLE WASH STRUCTURE WITH BIO-GEN 760. HE REMOVED ALL LIQUIDS WITH HIS VACTOR. THEY CEMENT THE EARTHEN AND REMOVED E.S.TAG # 35888. INCIDENT IS COMPLETED.
Remarks: THE HAVE 3 QUARTS OF A UNKNOWN TYPE OIL SITTING ONTOP OF 150 GALLONS OF WATERNO SEWERS OR WATERWAYS NO SMOKE OR FIRE NO PRIVATE PROPERTYO

Material:
Site ID: 325947
Operable Unit ID: 857608
Operable Unit: 01
Material ID: 519183
Material Code: 0064A
Material Name: UNKNOWN MATERIAL
Case No.: Not reported
Material FA: Other
Quantity: 1
Units: Gallons
Recovered: No
Resource Affected: Not reported
Oxygenate: False

Tank Test:

AP440 **MANHOLE 4016** **NY Spills** **S106699043**
East **30TH ST/3RD AVE** **N/A**
1/8-1/4 **BROOKLYN, NY**
0.201 mi.
1063 ft. **Site 7 of 8 in cluster AP**

Relative:
Higher

Actual:
17 ft.

SPILLS:
Facility ID: 0406241
Facility Type: ER
DER Facility ID: 97523
Site ID: 111506
DEC Region: 2
Spill Date: 9/7/2004
Spill Number/Closed Date: 0406241 / 10/23/2006
Spill Cause: Unknown
Spill Class: Possible release with minimal potential for fire or hazard or Known release with no damage. DEC Response. Willing Responsible Party. Corrective action taken.
SWIS: 2401

MANHOLE 4016 (Continued) **S106699043**

Investigator:	GDBREEN
Referred To:	Not reported
Reported to Dept:	9/8/2004
CID:	73
Water Affected:	Not reported
Spill Source:	Unknown
Spill Notifier:	Responsible Party
Cleanup Ceased:	Not reported
Cleanup Meets Std:	False
Last Inspection:	Not reported
Recommended Penalty:	False
UST Trust:	False
Remediation Phase:	0
Date Entered In Computer:	9/8/2004
Spill Record Last Update:	10/23/2006
Spiller Name:	Not reported
Spiller Company:	Not reported
Spiller Address:	Not reported
Spiller City,St,Zip:	***Update***, ZZ
Spiller Company:	001
Contact Name:	ERT DESK
Contact Phone:	(212) 580-8383
DEC Memo:	10/23/06 - See e-docs for Con Ed report detailing cleanup and closure.Prior to Sept, 2004 data translation this spill Lead_DEC Field was "BREEN"Employee reports finding ONE GALLON OF UNKNOWN OIL ON 70 GALLONS OF WATER IN MH 40. AT THIS TIME OIL APPEARS TO BE CONTAINED AND NO SEWERS OR WATERWAYS WERE AFFECTED. NO INJURIES WERE RELATED TO SPILL WITH NO WEATHER CONDITIONS CONTRIBUTING TO THEHAZARD OF THE SPILL. NO OTHER OIL FILLED EQUIPMENT NOTICED IN HOLE AND ENV STOP TAG 29041 WAS PLACED. NO SEWER CONNECTIONS OR SUMPS NOTICED
Remarks:	1 GAL OIL ON 70 GALS OF WATER. CLEAN UP PENDING. CON ED REF # 155255. NO TO ALL 5 QUESTIONS. 3 SAMPLES TAKEN: RESULTS LESS THAN 1 PPM - FLASH POINT SAMPLE GREATER THEN 140 DEGREES F. DEFAULT IN HOLE.

Material:

Site ID:	111506
Operable Unit ID:	889795
Operable Unit:	01
Material ID:	487259
Material Code:	0066A
Material Name:	UNKNOWN PETROLEUM
Case No.:	Not reported
Material FA:	Petroleum
Quantity:	1
Units:	Gallons
Recovered:	No
Resource Affected:	Not reported
Oxygenate:	False

Tank Test:

AP441 **VAULT 3471** **NY Spills** **S104786964**
East **3RD AVE/30TH ST** **N/A**
1/8-1/4 **BROOKLYN, NY**
0.201 mi.
1063 ft. **Site 8 of 8 in cluster AP**

Relative:
Higher

Actual:
17 ft.

SPILLS:

Facility ID:	0004186
Facility Type:	ER
DER Facility ID:	254582
Site ID:	315781
DEC Region:	2
Spill Date:	7/7/2000
Spill Number/Closed Date:	0004186 / 10/17/2001
Spill Cause:	Unknown
Spill Class:	Known release with minimal potential for fire or hazard. DEC Response. Willing Responsible Party. Corrective action taken.
SWIS:	2401
Investigator:	JHOCONNE
Referred To:	Not reported
Reported to Dept:	7/7/2000
CID:	323
Water Affected:	Not reported
Spill Source:	Unknown
Spill Notifier:	Affected Persons
Cleanup Ceased:	Not reported
Cleanup Meets Std:	False
Last Inspection:	Not reported
Recommended Penalty:	False
UST Trust:	False
Remediation Phase:	0
Date Entered In Computer:	7/7/2000
Spill Record Last Update:	10/17/2001
Spiller Name:	Not reported
Spiller Company:	UNKNOWN
Spiller Address:	Not reported
Spiller City,St,Zip:	ZZ -
Spiller Company:	001
Contact Name:	STEVEN ROMERO
Contact Phone:	(212) 580-6763
DEC Memo:	Prior to Sept, 2004 data translation this spill Lead_DEC Field was "O'CONNELL"Con Ed e2mis Notes:7/7/00 1gal unknown oil on 200gal water in vault. Historical record from 1988 indicates 10ppm for transformer. Transformer is only oil filled equipment in hole. Took liquid sample and returned 15ppm PCB. Cleanup completed by double washing with slix. Liquids removed by tanker, solids by vactor.
Remarks:	1 GALLON ON 200 GALLONS OF WATER. CLEAN UP PENDING. CON ED 132237

Material:

Site ID:	315781
Operable Unit ID:	825403
Operable Unit:	01
Material ID:	548929
Material Code:	0066A
Material Name:	UNKNOWN PETROLEUM
Case No.:	Not reported
Material FA:	Petroleum
Quantity:	1
Units:	Gallons
Recovered:	No

VAULT 3471 (Continued) **S104786964**

Resource Affected: Not reported
Oxygenate: False

Tank Test:

AV442 **CON EDISON** **NY MANIFEST** **S113921561**
ENE **785 3RD AVE** **N/A**
1/8-1/4 **BROOKLYN, NY 11232**
0.202 mi.
1065 ft. **Site 1 of 10 in cluster AV**

Relative:
Higher

Actual:
14 ft.

NY MANIFEST:

EPA ID:	NYP004376976
Country:	USA
Mailing Name:	CON EDISON
Mailing Contact:	CON EDISON
Mailing Address:	4 IRVING PLACE
Mailing Address 2:	15TH FL
Mailing City:	NEW YORK
Mailing State:	NY
Mailing Zip:	10003
Mailing Zip4:	Not reported
Mailing Country:	USA
Mailing Phone:	Not reported

Document ID:	Not reported
Manifest Status:	Not reported
Trans1 State ID:	NJD003812047
Trans2 State ID:	Not reported
Generator Ship Date:	21-Oct-2013 00:00:00
Trans1 Recv Date:	21-Oct-2013 00:00:00
Trans2 Recv Date:	Not reported
TSD Site Recv Date:	23-Oct-2013 00:00:00
Part A Recv Date:	Not reported
Part B Recv Date:	Not reported
Generator EPA ID:	NYP004376976
Trans1 EPA ID:	Not reported
Trans2 EPA ID:	Not reported
TSDF ID:	NJD991291105
Waste Code:	Not reported
Quantity:	50
Units:	G - Gallons (liquids only)* (8.3 pounds)
Number of Containers:	1
Container Type:	TT - Cargo tank, tank trucks
Handling Method:	T Chemical, physical, or biological treatment.
Specific Gravity:	1
Year:	2013
Manifest Tracking Num:	002236784GBF
Import Ind:	N
Export Ind:	N
Discr Quantity Ind:	N
Discr Type Ind:	N
Discr Residue Ind:	N
Discr Partial Reject Ind:	N
Discr Full Reject Ind:	N

CON EDISON (Continued) **S113921561**

Manifest Ref Num:	Not reported
Alt Fac RCRA Id:	Not reported
Alt Fac Sign Date:	Not reported
Mgmt Method Type Code:	H110

Document ID:	Not reported
Manifest Status:	Not reported
Trans1 State ID:	NJD003812047
Trans2 State ID:	Not reported
Generator Ship Date:	2013-10-21
Trans1 Recv Date:	2013-10-21
Trans2 Recv Date:	Not reported
TSD Site Recv Date:	2013-10-23
Part A Recv Date:	Not reported
Part B Recv Date:	Not reported
Generator EPA ID:	NYP004376976
Trans1 EPA ID:	Not reported
Trans2 EPA ID:	Not reported
TSDF ID:	NJD991291105
Waste Code:	Not reported
Quantity:	50
Units:	G - Gallons (liquids only)* (8.3 pounds)
Number of Containers:	1
Container Type:	TT - Cargo tank, tank trucks
Handling Method:	T Chemical, physical, or biological treatment.
Specific Gravity:	1
Year:	2013
Manifest Tracking Num:	002236784GBF
Import Ind:	N
Export Ind:	N
Discr Quantity Ind:	N
Discr Type Ind:	N
Discr Residue Ind:	N
Discr Partial Reject Ind:	N
Discr Full Reject Ind:	N
Manifest Ref Num:	Not reported
Alt Fac RCRA Id:	Not reported
Alt Fac Sign Date:	Not reported
Mgmt Method Type Code:	H110

AU443 **CON ED - TM 2785** **FINDS** **1007251873**
SW **4301-17 1 AVE** **N/A**
1/8-1/4 **BROOKLYN, NY**
0.202 mi.
1067 ft. **Site 12 of 27 in cluster AU**

Relative:
Higher

Actual:
10 ft.

FINDS:

Registry ID:	110017241297

Environmental Interest/Information System

RCRAInfo is a national information system that supports the Resource Conservation and Recovery Act (RCRA) program through the tracking of events and activities related to facilities that generate, transport, and treat, store, or dispose of hazardous waste. RCRAInfo allows RCRA program staff to track the notification, permit, compliance, and corrective action activities required under RCRA.

AU444 SW 1/8-1/4 0.202 mi. 1067 ft. | **NYC ECONOMIC DEVELOPMENT CORP**
4301 1ST AVE
BROOKLYN, NY 11232 | **NY MANIFEST** | **S104790271**
NY Spills | **N/A**

Site 13 of 27 in cluster AU

Relative: Higher

Actual: 10 ft.

NY MANIFEST:

EPA ID:	NYP000936211
Country:	USA
Mailing Name:	NYC ECONOMIC DEVELOPMENT CORP
Mailing Contact:	PHILIP FERSTLER
Mailing Address:	110 WILLIAM ST
Mailing Address 2:	Not reported
Mailing City:	NEW YORK
Mailing State:	NY
Mailing Zip:	10038
Mailing Zip4:	Not reported
Mailing Country:	USA
Mailing Phone:	212-312-3752

NY MANIFEST:

No Manifest Records Available

SPILLS:

Facility ID:	0007907
Facility Type:	ER
DER Facility ID:	95249
Site ID:	108376
DEC Region:	2
Spill Date:	10/5/2000
Spill Number/Closed Date:	0007907 / 12/14/2001
Spill Cause:	Unknown
Spill Class:	Known release with minimal potential for fire or hazard. DEC Response. Willing Responsible Party. Corrective action taken.
SWIS:	2401
Investigator:	JHOCONNE
Referred To:	Not reported
Reported to Dept:	10/5/2000
CID:	257
Water Affected:	Not reported
Spill Source:	Unknown
Spill Notifier:	Affected Persons
Cleanup Ceased:	Not reported
Cleanup Meets Std:	False
Last Inspection:	Not reported
Recommended Penalty:	False
UST Trust:	False
Remediation Phase:	0
Date Entered In Computer:	10/5/2000
Spill Record Last Update:	12/14/2001
Spiller Name:	Not reported
Spiller Company:	UNKNOWN
Spiller Address:	Not reported
Spiller City,St,Zip:	NY
Spiller Company:	999
Contact Name:	ANTHONY NATALE
Contact Phone:	(212) 580-6763
DEC Memo:	Prior to Sept, 2004 data translation this spill Lead_DEC Field was

NYC ECONOMIC DEVELOPMENT CORP (Continued) **S104790271**

"O'CONNELL"Con Ed e2mis #133793 Notes:10-5-00 2oz unknown oil on 100gal water in transformer manhole. PCB sample taken. Pressure tested unit and holds pressure. No oil filled equipment in structure.Sample returned <1ppm PCBs.10-10-00 Cleanup completed by double washing with slix. Liquids removed by tanker, solids by vactor. No leaking company equipment.

Remarks: cleanup pending test results no sewer or waterway ref #133793

Material:

Site ID:	108376
Operable Unit ID:	828543
Operable Unit:	01
Material ID:	545428
Material Code:	0066A
Material Name:	UNKNOWN PETROLEUM
Case No.:	Not reported
Material FA:	Petroleum
Quantity:	1
Units:	Gallons
Recovered:	No
Resource Affected:	Not reported
Oxygenate:	False

Tank Test:

AU445 **NYC ECONOMIC DEVELOPMENT CORP** **RCRA NonGen / NLR** **1001224436**
SW **4301 1ST AVE** **FINDS** **NYR000056531**
1/8-1/4 **BROOKLYN, NY 11232**
0.202 mi.
1067 ft. **Site 14 of 27 in cluster AU**

Relative:
Higher

Actual:
10 ft.

RCRA NonGen / NLR:

Date form received by agency:	01/01/2007
Facility name:	NYC ECONOMIC DEVELOPMENT CORP
Facility address:	4301 1ST AVE BROOKLYN, NY 112323303
EPA ID:	NYR000056531
Mailing address:	WILLIAM ST NEW YORK, NY 10038
Contact:	JACK POWERS
Contact address:	WILLIAM ST NEW YORK, NY 10038
Contact country:	US
Contact telephone:	(212) 312-3752
Contact email:	Not reported
EPA Region:	02
Classification:	Non-Generator
Description:	Handler: Non-Generators do not presently generate hazardous waste

Owner/Operator Summary:

Owner/operator name:	NYC ECONOMIC DEVELOPMENT CORP
Owner/operator address:	110 WILLIAM ST NEW YORK, NY 10038
Owner/operator country:	US
Owner/operator telephone:	(212) 555-1212
Legal status:	Private

NYC ECONOMIC DEVELOPMENT CORP (Continued) **1001224436**

Owner/Operator Type: Owner
Owner/Op start date: Not reported
Owner/Op end date: Not reported

Owner/operator name: NYC ECONOMIC DEVELOPMENT CORP
Owner/operator address: 110 WILLIAM ST
NEW YORK, NY 10038
Owner/operator country: US
Owner/operator telephone: (212) 555-1212
Legal status: Private
Owner/Operator Type: Operator
Owner/Op start date: Not reported
Owner/Op end date: Not reported

Handler Activities Summary:
U.S. importer of hazardous waste: No
Mixed waste (haz. and radioactive): No
Recycler of hazardous waste: No
Transporter of hazardous waste: No
Treater, storer or disposer of HW: No
Underground injection activity: No
On-site burner exemption: No
Furnace exemption: No
Used oil fuel burner: No
Used oil processor: No
User oil refiner: No
Used oil fuel marketer to burner: No
Used oil Specification marketer: No
Used oil transfer facility: No
Used oil transporter: No

Historical Generators:
Date form received by agency: 01/01/2006
Facility name: NYC ECONOMIC DEVELOPMENT CORP
Classification: Not a generator, verified

Date form received by agency: 06/15/1998
Facility name: NYC ECONOMIC DEVELOPMENT CORP
Classification: Large Quantity Generator

Violation Status: No violations found

FINDS:

Registry ID: 110002452499

Environmental Interest/Information System
RCRAInfo is a national information system that supports the Resource Conservation and Recovery Act (RCRA) program through the tracking of events and activities related to facilities that generate, transport, and treat, store, or dispose of hazardous waste. RCRAInfo allows RCRA program staff to track the notification, permit, compliance, and corrective action activities required under RCRA.

AW446 **CON EDISON** **NY MANIFEST** **S116043536**
SE **FT OF 137 34 ST** **N/A**
1/8-1/4 **BROOKLYN, NY 11232**
0.203 mi.
1072 ft. **Site 1 of 6 in cluster AW**

Relative:
Higher

Actual:
16 ft.

NY MANIFEST:

EPA ID:	NYP004398970
Country:	USA
Mailing Name:	CON EDISON
Mailing Contact:	CON EDISON
Mailing Address:	4 IRVING PL 15TH FL
Mailing Address 2:	Not reported
Mailing City:	NEW YORK
Mailing State:	NY
Mailing Zip:	10003
Mailing Zip4:	Not reported
Mailing Country:	USA
Mailing Phone:	212-460-3770

Document ID:	Not reported
Manifest Status:	Not reported
Trans1 State ID:	NYD006982359
Trans2 State ID:	Not reported
Generator Ship Date:	03-Dec-2013 00:00:00
Trans1 Recv Date:	03-Dec-2013 00:00:00
Trans2 Recv Date:	Not reported
TSD Site Recv Date:	04-Dec-2013 00:00:00
Part A Recv Date:	Not reported
Part B Recv Date:	Not reported
Generator EPA ID:	NYP004398970
Trans1 EPA ID:	Not reported
Trans2 EPA ID:	Not reported
TSDF ID:	NJD002200046
Waste Code:	Not reported
Quantity:	945
Units:	K - Kilograms (2.2 pounds)
Number of Containers:	1
Container Type:	TT - Cargo tank, tank trucks
Handling Method:	B Incineration, heat recovery, burning.
Specific Gravity:	1
Year:	2013
Manifest Tracking Num:	010841117JJK
Import Ind:	N
Export Ind:	N
Discr Quantity Ind:	Y
Discr Type Ind:	N
Discr Residue Ind:	N
Discr Partial Reject Ind:	N
Discr Full Reject Ind:	N
Manifest Ref Num:	Not reported
Alt Fac RCRA Id:	Not reported
Alt Fac Sign Date:	Not reported
Mgmt Method Type Code:	H141

Document ID:	Not reported
Manifest Status:	Not reported

CON EDISON (Continued) **S116043536**

Trans1 State ID:	NYD006982359
Trans2 State ID:	Not reported
Generator Ship Date:	2013-12-03
Trans1 Recv Date:	2013-12-03
Trans2 Recv Date:	Not reported
TSD Site Recv Date:	2013-12-04
Part A Recv Date:	Not reported
Part B Recv Date:	Not reported
Generator EPA ID:	NYP004398970
Trans1 EPA ID:	Not reported
Trans2 EPA ID:	Not reported
TSDF ID:	NJD002200046
Waste Code:	Not reported
Quantity:	945
Units:	K - Kilograms (2.2 pounds)
Number of Containers:	1
Container Type:	TT - Cargo tank, tank trucks
Handling Method:	B Incineration, heat recovery, burning.
Specific Gravity:	1
Year:	2013
Manifest Tracking Num:	010841117JJK
Import Ind:	N
Export Ind:	N
Discr Quantity Ind:	Y
Discr Type Ind:	N
Discr Residue Ind:	N
Discr Partial Reject Ind:	N
Discr Full Reject Ind:	N
Manifest Ref Num:	Not reported
Alt Fac RCRA Id:	Not reported
Alt Fac Sign Date:	Not reported
Mgmt Method Type Code:	H141

AU447 **MOTOR OIL SPILLS AT NORTH CONTRACTORS YARD** **NY Spills** **S114560167**
SW **4302 FIRST AVE** **N/A**
1/8-1/4 **BROOKLYN, NY**
0.203 mi.
1072 ft. **Site 15 of 27 in cluster AU**

Relative:
Higher

Actual:
10 ft.

SPILLS:

Facility ID:	1306670
Facility Type:	ER
DER Facility ID:	442419
Site ID:	487302
DEC Region:	2
Spill Date:	9/25/2013
Spill Number/Closed Date:	1306670 / 9/30/2013
Spill Cause:	Housekeeping
Spill Class:	Known release with minimal potential for fire or hazard. DEC Response. Willing Responsible Party. Corrective action taken.
SWIS:	2401
Investigator:	JBVOUGHT
Referred To:	Not reported
Reported to Dept:	9/25/2013
CID:	Not reported
Water Affected:	Not reported
Spill Source:	Commercial Vehicle
Spill Notifier:	Other

MOTOR OIL SPILLS AT NORTH CONTRACTORS YARD (Continued) **S114560167**

Cleanup Ceased:	Not reported
Cleanup Meets Std:	False
Last Inspection:	Not reported
Recommended Penalty:	False
UST Trust:	False
Remediation Phase:	0
Date Entered In Computer:	9/25/2013
Spill Record Last Update:	9/30/2013
Spiller Name:	Not reported
Spiller Company:	TJS CONTRACTING
Spiller Address:	Not reported
Spiller City,St,Zip:	NY
Spiller Company:	999
Contact Name:	TRACI BELL
Contact Phone:	212 312 3752
DEC Memo:	9/30/13-Vought-Duty desk officer. This spill duplicate spill report and administratively closed and referred to open spill #1306669 at same location. See that spill number for further information.
Remarks:	Caller advised 2 areas that are aprx 20ft by 10ft that has spilled due to poor housekeeping. Clean up is pending. 1st area is on pavement 2nd area is on soil.

Material:

Site ID:	487302
Operable Unit ID:	1236940
Operable Unit:	01
Material ID:	2236501
Material Code:	0015
Material Name:	Motor Oil
Case No.:	Not reported
Material FA:	Petroleum
Quantity:	Not reported
Units:	Not reported
Recovered:	Not reported
Resource Affected:	Not reported
Oxygenate:	False

Tank Test:

AU448 **CROSS HARBOR RAILROAD** **NY Spills** **S103274969**
SW **4302 FIRST AVE** **N/A**
1/8-1/4 **BROOKLYN, NY**
0.203 mi.
1072 ft. **Site 16 of 27 in cluster AU**

Relative:
Higher

Actual:
10 ft.

SPILLS:

Facility ID:	9802957
Facility Type:	ER
DER Facility ID:	182964
Site ID:	260883
DEC Region:	2
Spill Date:	6/2/1998
Spill Number/Closed Date:	9802957 / 6/5/1998
Spill Cause:	Unknown
Spill Class:	Known release that creates potential for fire or hazard. DEC Response. Willing Responsible Party. Corrective action taken.
SWIS:	2401

CROSS HARBOR RAILROAD (Continued) **S103274969**

Investigator:	SMMARTIN
Referred To:	Not reported
Reported to Dept:	6/5/1998
CID:	252
Water Affected:	Not reported
Spill Source:	Commercial/Industrial
Spill Notifier:	Other
Cleanup Ceased:	Not reported
Cleanup Meets Std:	False
Last Inspection:	Not reported
Recommended Penalty:	False
UST Trust:	False
Remediation Phase:	0
Date Entered In Computer:	6/5/1998
Spill Record Last Update:	2/4/2002
Spiller Name:	UNKNOWN
Spiller Company:	UNKNOWN
Spiller Address:	UNKNOWN
Spiller City,St,Zip:	UNKNOWN, NY
Spiller Company:	999
Contact Name:	JIM PERONTO
Contact Phone:	(860) 298-6233
DEC Memo:	Prior to Sept, 2004 data translation this spill Lead_DEC Field was "MARTINKAT"REFER TO HAZ WASTE REMEDIATION FOR FOLLOW UP. 2/4/02: site investigation report received from TRC - report forwarded to dennis wolterding for action - R. Austin
Remarks:	INVESTIGATION DETERMINED THAT BURIED DRUMS OF PESTICIDE CAUSEDSOIL CONTAMINATION. 5 TOTAL CRUSHED DRUMS WERE LOCATED. SOIL HASBEEN EXCAVATED (APPROX 120 TONS).

Material:

Site ID:	260883
Operable Unit ID:	1060819
Operable Unit:	01
Material ID:	321280
Material Code:	0057A
Material Name:	PESTICIDES
Case No.:	Not reported
Material FA:	Other
Quantity:	0
Units:	Gallons
Recovered:	No
Resource Affected:	Not reported
Oxygenate:	False

Tank Test:

AU449 **4302 1ST AVENUE** **NY Spills** **S104495720**
SW **4302 FIRST AVE** **N/A**
1/8-1/4 **BROOKLYN, NY**
0.203 mi.
1072 ft. **Site 17 of 27 in cluster AU**

Relative:
Higher

Actual:
10 ft.

SPILLS:

Facility ID:	9405323
Facility Type:	ER
DER Facility ID:	182964
Site ID:	131252
DEC Region:	2
Spill Date:	7/19/1994
Spill Number/Closed Date:	9405323 / 7/19/1994
Spill Cause:	Equipment Failure
Spill Class:	Known release with minimal potential for fire or hazard. DEC Response. Willing Responsible Party. Corrective action taken.
SWIS:	2401
Investigator:	O'DOWD
Referred To:	Not reported
Reported to Dept:	7/19/1994
CID:	Not reported
Water Affected:	Not reported
Spill Source:	Commercial/Industrial
Spill Notifier:	Responsible Party
Cleanup Ceased:	7/19/1994
Cleanup Meets Std:	True
Last Inspection:	Not reported
Recommended Penalty:	False
UST Trust:	False
Remediation Phase:	0
Date Entered In Computer:	10/14/1994
Spill Record Last Update:	9/30/2004
Spiller Name:	Not reported
Spiller Company:	NY CROSS HARBOR R.R. YARD
Spiller Address:	4302 1ST AVENUE
Spiller City,St,Zip:	BROOKLYN, NY
Spiller Company:	001
Contact Name:	Not reported
Contact Phone:	Not reported
DEC Memo:	Not reported
Remarks:	GASKET ON SPLIT SEAM IN PIPE-SPILL CONTAINED IN PAVEMNET. CLEAN UP DONE & PUT IN 6 GALLONS DRUMS.

Material:

Site ID:	131252
Operable Unit ID:	1002532
Operable Unit:	01
Material ID:	381912
Material Code:	0022
Material Name:	Waste Oil/Used Oil
Case No.:	Not reported
Material FA:	Petroleum
Quantity:	100
Units:	Gallons
Recovered:	No
Resource Affected:	Not reported
Oxygenate:	False

4302 1ST AVENUE (Continued) **S104495720**

Tank Test:

AU450
SW
1/8-1/4
0.203 mi.
1072 ft.

BUSH TERMINAL
4302 FIRST AVE
BROOKLYN, NY

NY Spills **S103271840**
N/A

Site 18 of 27 in cluster AU

Relative:
Higher

Actual:
10 ft.

SPILLS:

Facility ID:	9508159
Facility Type:	ER
DER Facility ID:	182964
Site ID:	260882
DEC Region:	2
Spill Date:	10/3/1995
Spill Number/Closed Date:	9508159 / 10/3/1995
Spill Cause:	Equipment Failure
Spill Class:	Known release with minimal potential for fire or hazard. DEC Response. Willing Responsible Party. Corrective action taken.
SWIS:	2401
Investigator:	SMMARTIN
Referred To:	Not reported
Reported to Dept:	10/3/1995
CID:	270
Water Affected:	Not reported
Spill Source:	Commercial/Industrial
Spill Notifier:	Responsible Party
Cleanup Ceased:	Not reported
Cleanup Meets Std:	True
Last Inspection:	Not reported
Recommended Penalty:	False
UST Trust:	False
Remediation Phase:	0
Date Entered In Computer:	10/3/1995
Spill Record Last Update:	10/7/1999
Spiller Name:	SAME
Spiller Company:	BUSH TERMINAL
Spiller Address:	4302 1ST AVE
Spiller City,St,Zip:	BROOKLYN, ZZ
Spiller Company:	001
Contact Name:	SAME
Contact Phone:	Not reported
DEC Memo:	Prior to Sept, 2004 data translation this spill Lead_DEC Field was "MARTINKAT"ON PAVEMENT - DRYSOL PUT DOWN - DRUMMED - ANOTHER LAYER WILL BE PUT DOWN - NO ONE IS INJURED - MR. KISSLOFF CALLED ME.
Remarks:	TRUCK VALVE MALFUNCTIONED

Material:

Site ID:	260882
Operable Unit ID:	1018929
Operable Unit:	01
Material ID:	362620
Material Code:	0022
Material Name:	Waste Oil/Used Oil
Case No.:	Not reported
Material FA:	Petroleum
Quantity:	5

BUSH TERMINAL (Continued) **S103271840**

Units:	Gallons
Recovered:	5
Resource Affected:	Not reported
Oxygenate:	False

Tank Test:

AU451 **1ST AVE RAILROAD/NY CROSS HARBOR RAILROAD TERM** **NY HIST UST** **U000401771**
SW **4302 1ST AVE** **NY AST** **N/A**
1/8-1/4 **BROOKLYN, NY 11232**
0.203 mi.
1072 ft. **Site 19 of 27 in cluster AU**

Relative:
Higher

Actual:
10 ft.

HIST UST:

PBS Number:	2-306002
SPDES Number:	Not reported
Emergency Contact:	GREGORY C. KISLOFF
Emergency Telephone:	(718) 788-3690
Operator:	NYCHRR
Operator Telephone:	(718) 788-3690
Owner Name:	CITY OF NEW YORK / ECONOMIC DEVEL. CORP.
Owner Address:	110 WILLIAM STREET
Owner City,St,Zip:	NEW YORK, NY 10038
Owner Telephone:	(212) 312-3616
Owner Type:	Local Government
Owner Subtype:	Not reported
Mailing Name:	NYC ECONOMIC DEVELOPMENT CORP
Mailing Address:	110 WILLIAM STREET
Mailing Address 2:	Not reported
Mailing City,St,Zip:	NEW YORK, NY 10038
Mailing Contact:	MR JACK POWERS
Mailing Telephone:	(212) 312-3616
Owner Mark:	Second Owner
Facility Status:	1 - Active PBS facility, i.e. total capacity of the PBS tanks is greater than 1,100 gallons, regardless if Subpart 360-14 tanks exist or not at the facility.
Facility Addr2:	4302 1ST AVE
SWIS ID:	6101
Old PBS Number:	Not reported
Facility Type:	TRUCKING/TRANSPORTATION
Inspected Date:	Not reported
Inspector:	Not reported
Inspection Result:	Not reported
Federal ID:	Not reported
Certification Flag:	False
Certification Date:	07/28/2000
Expiration Date:	06/22/2004
Renew Flag:	False
Renewal Date:	Not reported
Total Capacity:	4000
FAMT:	True
Facility Screen:	No Missing Data
Owner Screen:	Minor Data Missing
Tank Screen:	No Missing Data
Dead Letter:	False
CBS Number:	Not reported

1ST AVE RAILROAD/NY CROSS HARBOR RAILROAD TERM (Continued) **U000401771**

Town or City:	NEW YORK CITY
County Code:	61
Town or City:	01
Region:	2

Tank Id:	001H
Tank Location:	UNDERGROUND
Tank Status:	Closed-In Place
Install Date:	Not reported
Capacity (gals):	7500
Product Stored:	DIESEL
Tank Type:	Steel/carbon steel
Tank Internal:	None
Tank External:	None
Pipe Location:	Underground
Pipe Type:	STEEL/IRON
Pipe Internal:	None
Pipe External:	None
Second Containment:	None
Leak Detection:	None
Overfill Prot:	None
Dispenser:	Suction
Date Tested:	Not reported
Next Test Date:	Not reported
Missing Data for Tank:	No Missing Data
Date Closed:	04/01/1998
Test Method:	Not reported
Deleted:	False
Updated:	True
Lat/long:	Not reported

Tank Id:	002H
Tank Location:	UNDERGROUND
Tank Status:	Closed-In Place
Install Date:	Not reported
Capacity (gals):	7500
Product Stored:	DIESEL
Tank Type:	Steel/carbon steel
Tank Internal:	None
Tank External:	None
Pipe Location:	Underground
Pipe Type:	STEEL/IRON
Pipe Internal:	None
Pipe External:	None
Second Containment:	None
Leak Detection:	None
Overfill Prot:	None
Dispenser:	Suction
Date Tested:	Not reported
Next Test Date:	Not reported
Missing Data for Tank:	No Missing Data
Date Closed:	04/01/1998
Test Method:	Not reported
Deleted:	False
Updated:	True
Lat/long:	Not reported

1ST AVE RAILROAD/NY CROSS HARBOR RAILROAD TERM (Continued) **U000401771**

Tank Id:	003A
Tank Location:	UNDERGROUND
Tank Status:	Closed-Removed
Install Date:	Not reported
Capacity (gals):	550
Product Stored:	DIESEL
Tank Type:	Steel/carbon steel
Tank Internal:	None
Tank External:	None
Pipe Location:	Underground
Pipe Type:	STEEL/IRON
Pipe Internal:	None
Pipe External:	None
Second Containment:	None
Leak Detection:	None
Overfill Prot:	None
Dispenser:	Suction
Date Tested:	Not reported
Next Test Date:	Not reported
Missing Data for Tank:	No Missing Data
Date Closed:	04/01/1997
Test Method:	Not reported
Deleted:	False
Updated:	True
Lat/long:	Not reported

Tank Id:	004A
Tank Location:	UNDERGROUND
Tank Status:	Closed-Removed
Install Date:	Not reported
Capacity (gals):	550
Product Stored:	DIESEL
Tank Type:	Steel/carbon steel
Tank Internal:	None
Tank External:	None
Pipe Location:	Underground
Pipe Type:	STEEL/IRON
Pipe Internal:	None
Pipe External:	None
Second Containment:	None
Leak Detection:	None
Overfill Prot:	None
Dispenser:	Suction
Date Tested:	Not reported
Next Test Date:	Not reported
Missing Data for Tank:	No Missing Data
Date Closed:	04/01/1997
Test Method:	Not reported
Deleted:	False
Updated:	True
Lat/long:	Not reported

Tank Id:	005A
Tank Location:	UNDERGROUND
Tank Status:	Closed-Removed

1ST AVE RAILROAD/NY CROSS HARBOR RAILROAD TERM (Continued) **U000401771**

Install Date:	Not reported
Capacity (gals):	550
Product Stored:	DIESEL
Tank Type:	Steel/carbon steel
Tank Internal:	None
Tank External:	None
Pipe Location:	Underground
Pipe Type:	STEEL/IRON
Pipe Internal:	None
Pipe External:	None
Second Containment:	None
Leak Detection:	None
Overfill Prot:	None
Dispenser:	Suction
Date Tested:	Not reported
Next Test Date:	Not reported
Missing Data for Tank:	No Missing Data
Date Closed:	04/01/1997
Test Method:	Not reported
Deleted:	False
Updated:	True
Lat/long:	Not reported

Tank Id:	006B
Tank Location:	UNDERGROUND
Tank Status:	Closed-Removed
Install Date:	Not reported
Capacity (gals):	550
Product Stored:	DIESEL
Tank Type:	Steel/carbon steel
Tank Internal:	None
Tank External:	None
Pipe Location:	Underground
Pipe Type:	STEEL/IRON
Pipe Internal:	None
Pipe External:	None
Second Containment:	None
Leak Detection:	None
Overfill Prot:	None
Dispenser:	Suction
Date Tested:	Not reported
Next Test Date:	Not reported
Missing Data for Tank:	No Missing Data
Date Closed:	04/01/1997
Test Method:	Not reported
Deleted:	False
Updated:	True
Lat/long:	Not reported

Tank Id:	007B
Tank Location:	UNDERGROUND
Tank Status:	Closed-Removed
Install Date:	Not reported
Capacity (gals):	550
Product Stored:	DIESEL

1ST AVE RAILROAD/NY CROSS HARBOR RAILROAD TERM (Continued) **U000401771**

Tank Type:	Steel/carbon steel
Tank Internal:	None
Tank External:	None
Pipe Location:	Underground
Pipe Type:	STEEL/IRON
Pipe Internal:	None
Pipe External:	None
Second Containment:	None
Leak Detection:	None
Overfill Prot:	None
Dispenser:	Suction
Date Tested:	Not reported
Next Test Date:	Not reported
Missing Data for Tank:	No Missing Data
Date Closed:	04/01/1997
Test Method:	Not reported
Deleted:	False
Updated:	True
Lat/long:	Not reported

Tank Id:	008C
Tank Location:	UNDERGROUND
Tank Status:	Closed-Removed
Install Date:	Not reported
Capacity (gals):	550
Product Stored:	DIESEL
Tank Type:	Steel/carbon steel
Tank Internal:	None
Tank External:	None
Pipe Location:	Underground
Pipe Type:	STEEL/IRON
Pipe Internal:	None
Pipe External:	None
Second Containment:	None
Leak Detection:	None
Overfill Prot:	None
Dispenser:	Suction
Date Tested:	Not reported
Next Test Date:	Not reported
Missing Data for Tank:	No Missing Data
Date Closed:	04/01/1997
Test Method:	Not reported
Deleted:	False
Updated:	True
Lat/long:	Not reported

Tank Id:	009C
Tank Location:	UNDERGROUND
Tank Status:	Closed-Removed
Install Date:	Not reported
Capacity (gals):	550
Product Stored:	DIESEL
Tank Type:	Steel/carbon steel
Tank Internal:	None
Tank External:	None

1ST AVE RAILROAD/NY CROSS HARBOR RAILROAD TERM (Continued) **U000401771**

Pipe Location:	Underground
Pipe Type:	STEEL/IRON
Pipe Internal:	None
Pipe External:	None
Second Containment:	None
Leak Detection:	None
Overfill Prot:	None
Dispenser:	Suction
Date Tested:	Not reported
Next Test Date:	Not reported
Missing Data for Tank:	No Missing Data
Date Closed:	04/01/1997
Test Method:	Not reported
Deleted:	False
Updated:	True
Lat/long:	Not reported

Tank Id:	010D
Tank Location:	UNDERGROUND
Tank Status:	Closed-Removed
Install Date:	Not reported
Capacity (gals):	550
Product Stored:	DIESEL
Tank Type:	Steel/carbon steel
Tank Internal:	None
Tank External:	None
Pipe Location:	Underground
Pipe Type:	STEEL/IRON
Pipe Internal:	None
Pipe External:	None
Second Containment:	None
Leak Detection:	None
Overfill Prot:	None
Dispenser:	Suction
Date Tested:	Not reported
Next Test Date:	Not reported
Missing Data for Tank:	No Missing Data
Date Closed:	04/01/1997
Test Method:	Not reported
Deleted:	False
Updated:	True
Lat/long:	Not reported

Tank Id:	011D
Tank Location:	UNDERGROUND
Tank Status:	Closed-Removed
Install Date:	Not reported
Capacity (gals):	550
Product Stored:	DIESEL
Tank Type:	Steel/carbon steel
Tank Internal:	None
Tank External:	None
Pipe Location:	Underground
Pipe Type:	STEEL/IRON
Pipe Internal:	None

1ST AVE RAILROAD/NY CROSS HARBOR RAILROAD TERM (Continued) **U000401771**

Pipe External:	None
Second Containment:	None
Leak Detection:	None
Overfill Prot:	None
Dispenser:	Suction
Date Tested:	Not reported
Next Test Date:	Not reported
Missing Data for Tank:	No Missing Data
Date Closed:	04/01/1997
Test Method:	Not reported
Deleted:	False
Updated:	True
Lat/long:	Not reported

Tank Id:	012D
Tank Location:	UNDERGROUND
Tank Status:	Closed-Removed
Install Date:	Not reported
Capacity (gals):	550
Product Stored:	DIESEL
Tank Type:	Steel/carbon steel
Tank Internal:	None
Tank External:	None
Pipe Location:	Underground
Pipe Type:	STEEL/IRON
Pipe Internal:	None
Pipe External:	None
Second Containment:	None
Leak Detection:	None
Overfill Prot:	None
Dispenser:	Suction
Date Tested:	Not reported
Next Test Date:	Not reported
Missing Data for Tank:	No Missing Data
Date Closed:	04/01/1997
Test Method:	Not reported
Deleted:	False
Updated:	True
Lat/long:	Not reported

Tank Id:	013D
Tank Location:	UNDERGROUND
Tank Status:	Closed-Removed
Install Date:	Not reported
Capacity (gals):	550
Product Stored:	DIESEL
Tank Type:	Steel/carbon steel
Tank Internal:	None
Tank External:	None
Pipe Location:	Underground
Pipe Type:	STEEL/IRON
Pipe Internal:	None
Pipe External:	None
Second Containment:	None
Leak Detection:	None

1ST AVE RAILROAD/NY CROSS HARBOR RAILROAD TERM (Continued) **U000401771**

Overfill Prot:	None
Dispenser:	Suction
Date Tested:	Not reported
Next Test Date:	Not reported
Missing Data for Tank:	No Missing Data
Date Closed:	04/01/1997
Test Method:	Not reported
Deleted:	False
Updated:	True
Lat/long:	Not reported

Tank Id:	014E
Tank Location:	UNDERGROUND
Tank Status:	Closed-Removed
Install Date:	Not reported
Capacity (gals):	2000
Product Stored:	DIESEL
Tank Type:	Steel/carbon steel
Tank Internal:	None
Tank External:	None
Pipe Location:	Underground
Pipe Type:	STEEL/IRON
Pipe Internal:	None
Pipe External:	None
Second Containment:	None
Leak Detection:	None
Overfill Prot:	None
Dispenser:	Suction
Date Tested:	Not reported
Next Test Date:	Not reported
Missing Data for Tank:	No Missing Data
Date Closed:	04/01/1997
Test Method:	Not reported
Deleted:	False
Updated:	True
Lat/long:	Not reported

Tank Id:	015F
Tank Location:	UNDERGROUND
Tank Status:	Closed-Removed
Install Date:	Not reported
Capacity (gals):	550
Product Stored:	DIESEL
Tank Type:	Steel/carbon steel
Tank Internal:	None
Tank External:	None
Pipe Location:	Underground
Pipe Type:	STEEL/IRON
Pipe Internal:	None
Pipe External:	None
Second Containment:	None
Leak Detection:	None
Overfill Prot:	None
Dispenser:	Suction
Date Tested:	Not reported

1ST AVE RAILROAD/NY CROSS HARBOR RAILROAD TERM (Continued) **U000401771**

Next Test Date:	Not reported
Missing Data for Tank:	No Missing Data
Date Closed:	05/01/1997
Test Method:	Not reported
Deleted:	False
Updated:	True
Lat/long:	Not reported

Tank Id:	016F
Tank Location:	UNDERGROUND
Tank Status:	Closed-Removed
Install Date:	Not reported
Capacity (gals):	550
Product Stored:	DIESEL
Tank Type:	Steel/carbon steel
Tank Internal:	None
Tank External:	None
Pipe Location:	Underground
Pipe Type:	STEEL/IRON
Pipe Internal:	None
Pipe External:	None
Second Containment:	None
Leak Detection:	None
Overfill Prot:	None
Dispenser:	Suction
Date Tested:	Not reported
Next Test Date:	Not reported
Missing Data for Tank:	No Missing Data
Date Closed:	05/01/1997
Test Method:	Not reported
Deleted:	False
Updated:	True
Lat/long:	Not reported

Tank Id:	017F
Tank Location:	UNDERGROUND
Tank Status:	Closed-Removed
Install Date:	Not reported
Capacity (gals):	550
Product Stored:	DIESEL
Tank Type:	Steel/carbon steel
Tank Internal:	None
Tank External:	None
Pipe Location:	Underground
Pipe Type:	STEEL/IRON
Pipe Internal:	None
Pipe External:	None
Second Containment:	None
Leak Detection:	None
Overfill Prot:	None
Dispenser:	Suction
Date Tested:	Not reported
Next Test Date:	Not reported
Missing Data for Tank:	No Missing Data
Date Closed:	05/01/1997

1ST AVE RAILROAD/NY CROSS HARBOR RAILROAD TERM (Continued) **U000401771**

Test Method:	Not reported
Deleted:	False
Updated:	True
Lat/long:	Not reported

Tank Id:	018G
Tank Location:	UNDERGROUND
Tank Status:	Closed-Removed
Install Date:	Not reported
Capacity (gals):	550
Product Stored:	DIESEL
Tank Type:	Steel/carbon steel
Tank Internal:	None
Tank External:	None
Pipe Location:	Underground
Pipe Type:	STEEL/IRON
Pipe Internal:	None
Pipe External:	None
Second Containment:	None
Leak Detection:	None
Overfill Prot:	None
Dispenser:	Suction
Date Tested:	Not reported
Next Test Date:	Not reported
Missing Data for Tank:	No Missing Data
Date Closed:	04/01/1997
Test Method:	Not reported
Deleted:	False
Updated:	True
Lat/long:	Not reported

Tank Id:	019G
Tank Location:	UNDERGROUND
Tank Status:	Closed-Removed
Install Date:	Not reported
Capacity (gals):	550
Product Stored:	DIESEL
Tank Type:	Steel/carbon steel
Tank Internal:	None
Tank External:	None
Pipe Location:	Underground
Pipe Type:	STEEL/IRON
Pipe Internal:	None
Pipe External:	None
Second Containment:	None
Leak Detection:	None
Overfill Prot:	None
Dispenser:	Suction
Date Tested:	Not reported
Next Test Date:	Not reported
Missing Data for Tank:	No Missing Data
Date Closed:	04/01/1997
Test Method:	Not reported
Deleted:	False
Updated:	True

1ST AVE RAILROAD/NY CROSS HARBOR RAILROAD TERM (Continued) **U000401771**

Lat/long: Not reported

Tank Id: 020L
Tank Location: UNDERGROUND
Tank Status: Closed-Removed
Install Date: Not reported
Capacity (gals): 550
Product Stored: DIESEL
Tank Type: Steel/carbon steel
Tank Internal: None
Tank External: None
Pipe Location: Underground
Pipe Type: STEEL/IRON
Pipe Internal: None
Pipe External: None
Second Containment: None
Leak Detection: None
Overfill Prot: None
Dispenser: Suction
Date Tested: Not reported
Next Test Date: Not reported
Missing Data for Tank: No Missing Data
Date Closed: 04/01/1997
Test Method: Not reported
Deleted: False
Updated: True
Lat/long: Not reported

AST:
Region: STATE
DEC Region: 2
Site Status: Unregulated
Facility Id: 2-306002
Program Type: PBS
UTM X: 583275.85759000003
UTM Y: 4500831.2569199996
Expiration Date: N/A
Site Type: Other

Affiliation Records:
Site Id: 14006
Affiliation Type: Mail Contact
Company Name: NYC ECONOMIC DEVELOPMENT CORP
Contact Type: Not reported
Contact Name: RORY MELVIN
Address1: 110 WILLIAM STREET
Address2: Not reported
City: NEW YORK
State: NY
Zip Code: 10038
Country Code: 001
Phone: (212) 312-3816
EMail: RMELVIN@NYCEDC.COM
Fax Number: Not reported
Modified By: NRLOMBAR
Date Last Modified: 10/18/2013

1ST AVE RAILROAD/NY CROSS HARBOR RAILROAD TERM (Continued) **U000401771**

Site Id:	14006
Affiliation Type:	Facility Owner
Company Name:	CITY OF NEW YORK % NYCEDC
Contact Type:	Not reported
Contact Name:	Not reported
Address1:	100 WILLIAM STREET
Address2:	Not reported
City:	NEW YORK
State:	NY
Zip Code:	10038
Country Code:	001
Phone:	(212) 312-3752
EMail:	Not reported
Fax Number:	Not reported
Modified By:	NRLOMBAR
Date Last Modified:	10/18/2013

Site Id:	14006
Affiliation Type:	On-Site Operator
Company Name:	1ST AVE RAILROAD
Contact Type:	Not reported
Contact Name:	N/A
Address1:	Not reported
Address2:	Not reported
City:	Not reported
State:	NN
Zip Code:	Not reported
Country Code:	001
Phone:	N/A
EMail:	Not reported
Fax Number:	Not reported
Modified By:	NRLOMBAR
Date Last Modified:	10/18/2013

Site Id:	14006
Affiliation Type:	Emergency Contact
Company Name:	CITY OF NEW YORK % NYCEDC
Contact Type:	Not reported
Contact Name:	TRACEY BELL
Address1:	Not reported
Address2:	Not reported
City:	Not reported
State:	NN
Zip Code:	Not reported
Country Code:	999
Phone:	(212) 312-3752
EMail:	Not reported
Fax Number:	Not reported
Modified By:	NRLOMBAR
Date Last Modified:	10/18/2013

Tank Info:

Tank Number:	003
Tank Id:	56518
Material Code:	0008
Common Name of Substance:	Diesel

1ST AVE RAILROAD/NY CROSS HARBOR RAILROAD TERM (Continued) **U000401771**

Equipment Records:

E04 - Piping Secondary Containment - Double-Walled (Underground)
G09 - Tank Secondary Containment - Modified Double-Walled (Aboveground)
H01 - Tank Leak Detection - Interstitial - Electronic Monitoring
I02 - Overfill - High Level Alarm
K00 - Spill Prevention - None
A00 - Tank Internal Protection - None
D01 - Pipe Type - Steel/Carbon Steel/Iron
J01 - Dispenser - Pressurized Dispenser
B01 - Tank External Protection - Painted/Asphalt Coating
C01 - Pipe Location - Aboveground
F05 - Pipe External Protection - Jacketed
H05 - Tank Leak Detection - In-Tank System (ATG)
L01 - Piping Leak Detection - Interstitial - Electronic Monitoring

Tank Location:	3
Tank Type:	Steel/Carbon Steel/Iron
Tank Status:	Closed - Removed
Pipe Model:	B
Install Date:	03/01/1999
Capacity Gallons:	4000
Tightness Test Method:	NN
Date Test:	Not reported
Next Test Date:	Not reported
Date Tank Closed:	09/12/2012
Register:	True
Modified By:	NRLOMBAR
Last Modified:	10/09/2012
Material Name:	Diesel

AU452 **MOTOR OIL SPILLS AT EDC NORTH CONTRACTORS YARD** **NY Spills** **S114560166**
SW **4302 FIRST AVENUE** **N/A**
1/8-1/4 **BROOKLYN, NY**
0.203 mi.
1072 ft. **Site 20 of 27 in cluster AU**

Relative:
Higher

Actual:
10 ft.

SPILLS:

Facility ID:	1306669
Facility Type:	ER
DER Facility ID:	442570
Site ID:	487301
DEC Region:	2
Spill Date:	9/25/2013
Spill Number/Closed Date:	1306669 / Not Reported
Spill Cause:	Housekeeping
Spill Class:	Not reported
SWIS:	2401
Investigator:	JBVOUGHT
Referred To:	Not reported
Reported to Dept:	9/25/2013
CID:	Not reported
Water Affected:	Not reported
Spill Source:	Commercial Vehicle
Spill Notifier:	Other
Cleanup Ceased:	Not reported
Cleanup Meets Std:	False
Last Inspection:	Not reported

MOTOR OIL SPILLS AT EDC NORTH CONTRACTORS YARD (Continued) **S114560166**

Recommended Penalty:	False
UST Trust:	False
Remediation Phase:	1
Date Entered In Computer:	9/25/2013
Spill Record Last Update:	11/25/2013
Spiller Name:	Not reported
Spiller Company:	KNL BEVERAGES
Spiller Address:	Not reported
Spiller City,St,Zip:	NY
Spiller Company:	999
Contact Name:	TRACI BELL
Contact Phone:	(212) 312-3752
DEC Memo:	9/30/13-Vought-Duty desk officer. Called TRC Jennifer Miranda (Ph:212-221-7822) and left message to return call to Vought. Vought received callback from and spoke to TRC Miranda and she noted that property was owned by NYC EDC and spill was by two tenants and spill was on asphalt and concrete that had cracks but she did not know extent of cracking. TRC hired by EDC who will be overseeing work. Problem is chronic problem from housekeeping as KNL has been onsite since 2002 and possibly PJS (the other tenants). Vought received email from Miranda that "Jeffrey, The following is the requested contact information:Property Owner: NYC EDC110 William StreetNew York, NY 10038Contact: Tracey Bell Ph:(212)312-3752Spiller:K&L Beverages4302 1st Avenue, Bldg 45Brooklyn, NY 11232Ph:(718)499-8818Ms. Lee Spiller: PJS Contracting916 Old Nepperhan Ave.Yonkers, NY 10703Ph:(914) 623-9200 email:eshewtahal@pauljscariano.comVought sent letter requiring either soil borings or submission of endpoint samples with one month due date to all three above addresses and also added letter to E-docs.10/16/13-Vought-Received call from Laura Eisenhardt (Ph:914-623-9200) and she works yard tenant. She wanted to know next steps and Vought noted that excavation or investigaion was required and that she should hire a contractor. Vought suggested she call TRC Miranda or her fuel oil supplier for a recommendation for a company.10/29/13-Vought-Received email from TRC Miranda that "Mr. Vought,The New York City Economic Development Corporation (NYCEDC) received your letter dated September 30, 2013 regarding Spill number 1306669 (Spill No. 1306670 was consolidated into this spill). Since receiving the letter, the NYCEDC communicated with the Leasers (K&L Beverages and PJS Contracting). The Leasers have removed the oily staining and several yards of soil from both areas. The NYCEDC inspected the areas on October 23, 2013. Based on the inspection it appears that one of the two areas (PJS Contracting) is ready for confirmation sampling while the other area (K&L Beverages) requires additional soil removal followed by confirmation sampling. The NYCEDC requested the soil disposal manifests from the Leasers. While progress has been made, we request additional time to complete the cleanup, confirmation sampling and report preparation to close out these spills." Vought replied that "Jennifer, The NYSDEC has no objections to your request of additional time to complete the cleanup, confirmation sampling and report preparation. When approximately do you think we can expect to see the report?Thanks." DEC Requires:1)Soil borings and/or excavation at spill area11/22/13 - Austin - Received call from Mike Baldwin of PAL Environmental (cell-516-779-5234). He indicated that he was representing K & L Beverages, and that he was starting the the cleanup on Monday (11/25/13). He wanted the DEC project manager for this spill so I

MOTOR OIL SPILLS AT EDC NORTH CONTRACTORS YARD (Continued) **S114560166**

gave him Jeff Vought's desk phone #, and asked him to call Jeff on Monday, to discuss the work. - end11/22/13-Vought-Received call from Mike Baldwin and he will be out at site collecting endpoin samples and there are ten bags of contaminated soil that will be drummed and further excavated (10'x10') and he collect a total of two endpoint samples. Vought required submission of a spill summary, site plan and endpoint soil analyticals.

Remarks: Caller advised unknown amount of oil but showing a 25ft by 25ft area of staining onto pavement due to poor housekeeping of the vehicle. Clean up is pending.

Material:

Site ID:	487301
Operable Unit ID:	1236939
Operable Unit:	01
Material ID:	2236500
Material Code:	0015
Material Name:	Motor Oil
Case No.:	Not reported
Material FA:	Petroleum
Quantity:	Not reported
Units:	Not reported
Recovered:	Not reported
Resource Affected:	Not reported
Oxygenate:	False

Tank Test:

AU453 **BROOKLYN CROSS HARBOR** **NY Spills** **S102402129**
SW **RAILYARD 4302 1ST AV** **N/A**
1/8-1/4 **BROOKLYN, NY**
0.203 mi.
1072 ft. **Site 21 of 27 in cluster AU**

Relative:
Higher

Actual:
10 ft.

SPILLS:

Facility ID:	9608550
Facility Type:	ER
DER Facility ID:	202773
Site ID:	246966
DEC Region:	2
Spill Date:	10/8/1996
Spill Number/Closed Date:	9608550 / 10/9/1996
Spill Cause:	Equipment Failure
Spill Class:	Known release with minimal potential for fire or hazard. DEC Response. Willing Responsible Party. Corrective action taken.
SWIS:	2401
Investigator:	JMKRIMGO
Referred To:	Not reported
Reported to Dept:	10/9/1996
CID:	297
Water Affected:	Not reported
Spill Source:	Railroad Car
Spill Notifier:	Responsible Party
Cleanup Ceased:	Not reported
Cleanup Meets Std:	False
Last Inspection:	Not reported
Recommended Penalty:	False

BROOKLYN CROSS HARBOR (Continued) **S102402129**

UST Trust:	False
Remediation Phase:	0
Date Entered In Computer:	10/9/1996
Spill Record Last Update:	10/18/1996
Spiller Name:	MARK KNISMAN
Spiller Company:	SAFETY KLEEN
Spiller Address:	9 WALNUT PL
Spiller City,St,Zip:	THORNWOOD, NY 06804-
Spiller Company:	001
Contact Name:	MIKE
Contact Phone:	Not reported
DEC Memo:	Prior to Sept, 2004 data translation this spill Lead_DEC Field was "KRIMGOLD"
Remarks:	A PUMP MALFUNCTION WHILE FILLING UP A RAILROAD CAR AT THE ABOVE LOCATION

Material:

Site ID:	246966
Operable Unit ID:	1039759
Operable Unit:	01
Material ID:	344287
Material Code:	0022
Material Name:	Waste Oil/Used Oil
Case No.:	Not reported
Material FA:	Petroleum
Quantity:	10
Units:	Gallons
Recovered:	No
Resource Affected:	Not reported
Oxygenate:	False

Tank Test:

AU454 **NEW YORK CROSS HARBOR RWY CORP** **FINDS** **1016200354**
SW **4302 FIRST AVE** **N/A**
1/8-1/4 **BROOKLYN, NY**
0.203 mi.
1072 ft. **Site 22 of 27 in cluster AU**

Relative:
Higher

Actual:
10 ft.

FINDS:

Registry ID: 110004515132

Environmental Interest/Information System
RCRAInfo is a national information system that supports the Resource Conservation and Recovery Act (RCRA) program through the tracking of events and activities related to facilities that generate, transport, and treat, store, or dispose of hazardous waste. RCRAInfo allows RCRA program staff to track the notification, permit, compliance, and corrective action activities required under RCRA.

AU455 SW 1/8-1/4 0.203 mi. 1072 ft. | **NEW YORK CROSS HARBOR RWY CORP**
4302 FIRST AVE
BROOKLYN, NY 11232 | **RCRA NonGen / NLR** | **1001028525**
NYR000007575

Site 23 of 27 in cluster AU

Relative: Higher

Actual: 10 ft.

RCRA NonGen / NLR:

Date form received by agency:	01/01/2007
Facility name:	NEW YORK CROSS HARBOR RWY CORP
Facility address:	4302 FIRST AVE BROOKLYN, NY 11232
EPA ID:	NYR000007575
Mailing address:	PO BOX 182 BROOKLYN, NY 11232
Contact:	JOHN GREANEY
Contact address:	PO BOX 182 BROOKLYN, NY 11232
Contact country:	US
Contact telephone:	(718) 788-3690
Contact email:	Not reported
EPA Region:	02
Classification:	Non-Generator
Description:	Handler: Non-Generators do not presently generate hazardous waste

Owner/Operator Summary:

Owner/operator name:	NEW YORK CROSS HARBOR RLWY CORP
Owner/operator address:	4302 FIRST AVE BROOKLYN, NY 11232
Owner/operator country:	US
Owner/operator telephone:	(718) 788-3690
Legal status:	Private
Owner/Operator Type:	Operator
Owner/Op start date:	Not reported
Owner/Op end date:	Not reported

Owner/operator name:	NEW YORK CROSS HARBOR RLWY CORP
Owner/operator address:	4302 FIRST AVE BROOKLYN, NY 11232
Owner/operator country:	US
Owner/operator telephone:	(718) 788-3690
Legal status:	Private
Owner/Operator Type:	Owner
Owner/Op start date:	Not reported
Owner/Op end date:	Not reported

Handler Activities Summary:

U.S. importer of hazardous waste:	No
Mixed waste (haz. and radioactive):	No
Recycler of hazardous waste:	No
Transporter of hazardous waste:	No
Treater, storer or disposer of HW:	No
Underground injection activity:	No
On-site burner exemption:	No
Furnace exemption:	No
Used oil fuel burner:	No
Used oil processor:	No
User oil refiner:	No
Used oil fuel marketer to burner:	No

NEW YORK CROSS HARBOR RWY CORP (Continued) **1001028525**

Used oil Specification marketer: No
Used oil transfer facility: No
Used oil transporter: No

Historical Generators:
Date form received by agency: 01/01/2006
Facility name: NEW YORK CROSS HARBOR RWY CORP
Classification: Not a generator, verified

Date form received by agency: 06/29/1995
Facility name: NEW YORK CROSS HARBOR RWY CORP
Classification: Not a generator, verified

Violation Status: No violations found

AU456 **NY CROSS HARBOR RR** **NY Spills** **S102402045**
SW **4302 FIRST AVE** **N/A**
1/8-1/4 **BROOKLYN, NY**
0.203 mi.
1072 ft. **Site 24 of 27 in cluster AU**

Relative:
Higher

Actual:
10 ft.

SPILLS:
Facility ID: 9607575
Facility Type: ER
DER Facility ID: 182964
Site ID: 221229
DEC Region: 2
Spill Date: 9/15/1996
Spill Number/Closed Date: 9607575 / 9/16/1996
Spill Cause: Equipment Failure
Spill Class: Known release with minimal potential for fire or hazard. DEC Response. Willing Responsible Party. Corrective action taken.
SWIS: 2401
Investigator: TOMASELLO
Referred To: Not reported
Reported to Dept: 9/16/1996
CID: 282
Water Affected: Not reported
Spill Source: Commercial Vehicle
Spill Notifier: Responsible Party
Cleanup Ceased: Not reported
Cleanup Meets Std: False
Last Inspection: Not reported
Recommended Penalty: False
UST Trust: False
Remediation Phase: 0
Date Entered In Computer: 9/16/1996
Spill Record Last Update: 5/6/1997
Spiller Name: SAME
Spiller Company: MERCO
Spiller Address: 4302 FIRST AVE
Spiller City,St,Zip: BROOKLYN, NY 11232-
Spiller Company: 001
Contact Name: SAME
Contact Phone: (718) 788-3690
DEC Memo: Not reported
Remarks: merco has trailer on thier premises.there is a lift machine that lifts containers from chasis on to rail cars.possibly it was leaking

NY CROSS HARBOR RR (Continued) **S102402045**

from the lift on to the ground.

Material:

Site ID:	221229
Operable Unit ID:	1035671
Operable Unit:	01
Material ID:	346832
Material Code:	0010
Material Name:	Hydraulic Oil
Case No.:	Not reported
Material FA:	Petroleum
Quantity:	0
Units:	Gallons
Recovered:	No
Resource Affected:	Not reported
Oxygenate:	False

Tank Test:

AU457 **1ST AVE RAILROAD** **NY UST** **U004078111**
SW **4302 1ST AVENUE** **N/A**
1/8-1/4 **BROOKLYN, NY 11232**
0.203 mi.
1072 ft. **Site 25 of 27 in cluster AU**

Relative:
Higher

Actual:
10 ft.

UST:

Id/Status:	2-306002 / Unregulated
Program Type:	PBS
Region:	STATE
DEC Region:	2
Expiration Date:	N/A
UTM X:	583275.85759000003
UTM Y:	4500831.2569199996
Site Type:	Other

Affiliation Records:

Site Id:	14006
Affiliation Type:	Mail Contact
Company Name:	NYC ECONOMIC DEVELOPMENT CORP
Contact Type:	Not reported
Contact Name:	RORY MELVIN
Address1:	110 WILLIAM STREET
Address2:	Not reported
City:	NEW YORK
State:	NY
Zip Code:	10038
Country Code:	001
Phone:	(212) 312-3816
EMail:	RMELVIN@NYCEDC.COM
Fax Number:	Not reported
Modified By:	NRLOMBAR
Date Last Modified:	10/18/2013

Site Id:	14006
Affiliation Type:	Facility Owner
Company Name:	CITY OF NEW YORK % NYCEDC
Contact Type:	Not reported

1ST AVE RAILROAD (Continued) **U004078111**

Contact Name:	Not reported
Address1:	100 WILLIAM STREET
Address2:	Not reported
City:	NEW YORK
State:	NY
Zip Code:	10038
Country Code:	001
Phone:	(212) 312-3752
EMail:	Not reported
Fax Number:	Not reported
Modified By:	NRLOMBAR
Date Last Modified:	10/18/2013

Site Id:	14006
Affiliation Type:	On-Site Operator
Company Name:	1ST AVE RAILROAD
Contact Type:	Not reported
Contact Name:	N/A
Address1:	Not reported
Address2:	Not reported
City:	Not reported
State:	NN
Zip Code:	Not reported
Country Code:	001
Phone:	N/A
EMail:	Not reported
Fax Number:	Not reported
Modified By:	NRLOMBAR
Date Last Modified:	10/18/2013

Site Id:	14006
Affiliation Type:	Emergency Contact
Company Name:	CITY OF NEW YORK % NYCEDC
Contact Type:	Not reported
Contact Name:	TRACEY BELL
Address1:	Not reported
Address2:	Not reported
City:	Not reported
State:	NN
Zip Code:	Not reported
Country Code:	999
Phone:	(212) 312-3752
EMail:	Not reported
Fax Number:	Not reported
Modified By:	NRLOMBAR
Date Last Modified:	10/18/2013

Tank Info:

Tank Number:	001H
Tank ID:	16395
Tank Status:	Closed - In Place
Material Name:	Closed - In Place
Capacity Gallons:	7500
Install Date:	Not reported
Date Tank Closed:	04/01/1998
Registered:	True

1ST AVE RAILROAD (Continued) **U004078111**

Tank Location: Underground
Tank Type: Steel/carbon steel
Material Code: 0008
Common Name of Substance: Diesel

Tightness Test Method: NN
Date Test: Not reported
Next Test Date: Not reported
Pipe Model: Not reported
Modified By: TRANSLAT
Last Modified: 03/04/2004

Equipment Records:

H00 - Tank Leak Detection - None
G00 - Tank Secondary Containment - None
F00 - Pipe External Protection - None
C02 - Pipe Location - Underground/On-ground
B00 - Tank External Protection - None
I00 - Overfill - None
A00 - Tank Internal Protection - None
D01 - Pipe Type - Steel/Carbon Steel/Iron
J02 - Dispenser - Suction Dispenser

Tank Number: 002H
Tank ID: 52851
Tank Status: Closed - In Place
Material Name: Closed - In Place
Capacity Gallons: 7500
Install Date: Not reported
Date Tank Closed: 04/01/1998
Registered: True
Tank Location: Underground
Tank Type: Steel/carbon steel
Material Code: 0008
Common Name of Substance: Diesel

Tightness Test Method: NN
Date Test: Not reported
Next Test Date: Not reported
Pipe Model: Not reported
Modified By: TRANSLAT
Last Modified: 03/04/2004

Equipment Records:

C02 - Pipe Location - Underground/On-ground
A00 - Tank Internal Protection - None
B00 - Tank External Protection - None
D01 - Pipe Type - Steel/Carbon Steel/Iron
J02 - Dispenser - Suction Dispenser
F00 - Pipe External Protection - None
G00 - Tank Secondary Containment - None
I00 - Overfill - None
H00 - Tank Leak Detection - None

Tank Number: 003A
Tank ID: 52852

1ST AVE RAILROAD (Continued) **U004078111**

Tank Status:	Closed - Removed
Material Name:	Closed - Removed
Capacity Gallons:	550
Install Date:	Not reported
Date Tank Closed:	04/01/1997
Registered:	True
Tank Location:	Underground
Tank Type:	Steel/carbon steel
Material Code:	0008
Common Name of Substance:	Diesel
Tightness Test Method:	NN
Date Test:	Not reported
Next Test Date:	Not reported
Pipe Model:	Not reported
Modified By:	TRANSLAT
Last Modified:	03/04/2004

Equipment Records:

C02 - Pipe Location - Underground/On-ground
B00 - Tank External Protection - None
A00 - Tank Internal Protection - None
D01 - Pipe Type - Steel/Carbon Steel/Iron
J02 - Dispenser - Suction Dispenser
F00 - Pipe External Protection - None
G00 - Tank Secondary Containment - None
I00 - Overfill - None
H00 - Tank Leak Detection - None

Tank Number:	004A
Tank ID:	52853
Tank Status:	Closed - Removed
Material Name:	Closed - Removed
Capacity Gallons:	550
Install Date:	Not reported
Date Tank Closed:	04/01/1997
Registered:	True
Tank Location:	Underground
Tank Type:	Steel/carbon steel
Material Code:	0008
Common Name of Substance:	Diesel
Tightness Test Method:	NN
Date Test:	Not reported
Next Test Date:	Not reported
Pipe Model:	Not reported
Modified By:	TRANSLAT
Last Modified:	03/04/2004

Equipment Records:

G00 - Tank Secondary Containment - None
B00 - Tank External Protection - None
F00 - Pipe External Protection - None
I00 - Overfill - None
H00 - Tank Leak Detection - None
A00 - Tank Internal Protection - None
D01 - Pipe Type - Steel/Carbon Steel/Iron

1ST AVE RAILROAD (Continued) **U004078111**

J02 - Dispenser - Suction Dispenser
C02 - Pipe Location - Underground/On-ground

Tank Number:	005A
Tank ID:	52854
Tank Status:	Closed - Removed
Material Name:	Closed - Removed
Capacity Gallons:	550
Install Date:	Not reported
Date Tank Closed:	04/01/1997
Registered:	True
Tank Location:	Underground
Tank Type:	Steel/carbon steel
Material Code:	0008
Common Name of Substance:	Diesel
Tightness Test Method:	NN
Date Test:	Not reported
Next Test Date:	Not reported
Pipe Model:	Not reported
Modified By:	TRANSLAT
Last Modified:	03/04/2004

Equipment Records:

C02 - Pipe Location - Underground/On-ground
A00 - Tank Internal Protection - None
D01 - Pipe Type - Steel/Carbon Steel/Iron
J02 - Dispenser - Suction Dispenser
B00 - Tank External Protection - None
H00 - Tank Leak Detection - None
G00 - Tank Secondary Containment - None
F00 - Pipe External Protection - None
I00 - Overfill - None

Tank Number:	006B
Tank ID:	52855
Tank Status:	Closed - Removed
Material Name:	Closed - Removed
Capacity Gallons:	550
Install Date:	Not reported
Date Tank Closed:	04/01/1997
Registered:	True
Tank Location:	Underground
Tank Type:	Steel/carbon steel
Material Code:	0008
Common Name of Substance:	Diesel
Tightness Test Method:	NN
Date Test:	Not reported
Next Test Date:	Not reported
Pipe Model:	Not reported
Modified By:	TRANSLAT
Last Modified:	03/04/2004

Equipment Records:

H00 - Tank Leak Detection - None

1ST AVE RAILROAD (Continued) **U004078111**

C02 - Pipe Location - Underground/On-ground
B00 - Tank External Protection - None
I00 - Overfill - None
F00 - Pipe External Protection - None
A00 - Tank Internal Protection - None
D01 - Pipe Type - Steel/Carbon Steel/Iron
J02 - Dispenser - Suction Dispenser
G00 - Tank Secondary Containment - None

Tank Number:	007B
Tank ID:	52856
Tank Status:	Closed - Removed
Material Name:	Closed - Removed
Capacity Gallons:	550
Install Date:	Not reported
Date Tank Closed:	04/01/1997
Registered:	True
Tank Location:	Underground
Tank Type:	Steel/carbon steel
Material Code:	0008
Common Name of Substance:	Diesel
Tightness Test Method:	NN
Date Test:	Not reported
Next Test Date:	Not reported
Pipe Model:	Not reported
Modified By:	TRANSLAT
Last Modified:	03/04/2004

Equipment Records:

A00 - Tank Internal Protection - None
D01 - Pipe Type - Steel/Carbon Steel/Iron
J02 - Dispenser - Suction Dispenser
H00 - Tank Leak Detection - None
G00 - Tank Secondary Containment - None
F00 - Pipe External Protection - None
B00 - Tank External Protection - None
C02 - Pipe Location - Underground/On-ground
I00 - Overfill - None

Tank Number:	008C
Tank ID:	52857
Tank Status:	Closed - Removed
Material Name:	Closed - Removed
Capacity Gallons:	550
Install Date:	Not reported
Date Tank Closed:	04/01/1997
Registered:	True
Tank Location:	Underground
Tank Type:	Steel/carbon steel
Material Code:	0008
Common Name of Substance:	Diesel
Tightness Test Method:	NN
Date Test:	Not reported
Next Test Date:	Not reported

1ST AVE RAILROAD (Continued) **U004078111**

Pipe Model: Not reported
Modified By: TRANSLAT
Last Modified: 03/04/2004

Equipment Records:

H00 - Tank Leak Detection - None
C02 - Pipe Location - Underground/On-ground
B00 - Tank External Protection - None
F00 - Pipe External Protection - None
A00 - Tank Internal Protection - None
D01 - Pipe Type - Steel/Carbon Steel/Iron
J02 - Dispenser - Suction Dispenser
G00 - Tank Secondary Containment - None
I00 - Overfill - None

Tank Number: 009C
Tank ID: 52858
Tank Status: Closed - Removed
Material Name: Closed - Removed
Capacity Gallons: 550
Install Date: Not reported
Date Tank Closed: 04/01/1997
Registered: True
Tank Location: Underground
Tank Type: Steel/carbon steel
Material Code: 0008
Common Name of Substance: Diesel

Tightness Test Method: NN
Date Test: Not reported
Next Test Date: Not reported
Pipe Model: Not reported
Modified By: TRANSLAT
Last Modified: 03/04/2004

Equipment Records:

C02 - Pipe Location - Underground/On-ground
A00 - Tank Internal Protection - None
D01 - Pipe Type - Steel/Carbon Steel/Iron
J02 - Dispenser - Suction Dispenser
B00 - Tank External Protection - None
H00 - Tank Leak Detection - None
G00 - Tank Secondary Containment - None
F00 - Pipe External Protection - None
I00 - Overfill - None

Tank Number: 010D
Tank ID: 52859
Tank Status: Closed - Removed
Material Name: Closed - Removed
Capacity Gallons: 550
Install Date: Not reported
Date Tank Closed: 04/01/1997
Registered: True
Tank Location: Underground
Tank Type: Steel/carbon steel

1ST AVE RAILROAD (Continued) **U004078111**

Material Code: 0008
Common Name of Substance: Diesel

Tightness Test Method: NN
Date Test: Not reported
Next Test Date: Not reported
Pipe Model: Not reported
Modified By: TRANSLAT
Last Modified: 03/04/2004

Equipment Records:

C02 - Pipe Location - Underground/On-ground
B00 - Tank External Protection - None
A00 - Tank Internal Protection - None
D01 - Pipe Type - Steel/Carbon Steel/Iron
J02 - Dispenser - Suction Dispenser
F00 - Pipe External Protection - None
H00 - Tank Leak Detection - None
G00 - Tank Secondary Containment - None
I00 - Overfill - None

Tank Number: 011D
Tank ID: 52860
Tank Status: Closed - Removed
Material Name: Closed - Removed
Capacity Gallons: 550
Install Date: Not reported
Date Tank Closed: 04/01/1997
Registered: True
Tank Location: Underground
Tank Type: Steel/carbon steel
Material Code: 0008
Common Name of Substance: Diesel

Tightness Test Method: NN
Date Test: Not reported
Next Test Date: Not reported
Pipe Model: Not reported
Modified By: TRANSLAT
Last Modified: 03/04/2004

Equipment Records:

B00 - Tank External Protection - None
G00 - Tank Secondary Containment - None
C02 - Pipe Location - Underground/On-ground
A00 - Tank Internal Protection - None
D01 - Pipe Type - Steel/Carbon Steel/Iron
J02 - Dispenser - Suction Dispenser
F00 - Pipe External Protection - None
H00 - Tank Leak Detection - None
I00 - Overfill - None

Tank Number: 012D
Tank ID: 52861
Tank Status: Closed - Removed
Material Name: Closed - Removed

1ST AVE RAILROAD (Continued) **U004078111**

Capacity Gallons:	550
Install Date:	Not reported
Date Tank Closed:	04/01/1997
Registered:	True
Tank Location:	Underground
Tank Type:	Steel/carbon steel
Material Code:	0008
Common Name of Substance:	Diesel
Tightness Test Method:	NN
Date Test:	Not reported
Next Test Date:	Not reported
Pipe Model:	Not reported
Modified By:	TRANSLAT
Last Modified:	03/04/2004

Equipment Records:

A00 - Tank Internal Protection - None
D01 - Pipe Type - Steel/Carbon Steel/Iron
J02 - Dispenser - Suction Dispenser
B00 - Tank External Protection - None
F00 - Pipe External Protection - None
I00 - Overfill - None
H00 - Tank Leak Detection - None
G00 - Tank Secondary Containment - None
C02 - Pipe Location - Underground/On-ground

Tank Number:	013D
Tank ID:	52862
Tank Status:	Closed - Removed
Material Name:	Closed - Removed
Capacity Gallons:	550
Install Date:	Not reported
Date Tank Closed:	04/01/1997
Registered:	True
Tank Location:	Underground
Tank Type:	Steel/carbon steel
Material Code:	0008
Common Name of Substance:	Diesel
Tightness Test Method:	NN
Date Test:	Not reported
Next Test Date:	Not reported
Pipe Model:	Not reported
Modified By:	TRANSLAT
Last Modified:	03/04/2004

Equipment Records:

B00 - Tank External Protection - None
F00 - Pipe External Protection - None
I00 - Overfill - None
G00 - Tank Secondary Containment - None
H00 - Tank Leak Detection - None
A00 - Tank Internal Protection - None
D01 - Pipe Type - Steel/Carbon Steel/Iron
J02 - Dispenser - Suction Dispenser
C02 - Pipe Location - Underground/On-ground

1ST AVE RAILROAD (Continued) **U004078111**

Tank Number:	014E
Tank ID:	52869
Tank Status:	Closed - Removed
Material Name:	Closed - Removed
Capacity Gallons:	2000
Install Date:	Not reported
Date Tank Closed:	04/01/1997
Registered:	True
Tank Location:	Underground
Tank Type:	Steel/carbon steel
Material Code:	0008
Common Name of Substance:	Diesel
Tightness Test Method:	NN
Date Test:	Not reported
Next Test Date:	Not reported
Pipe Model:	Not reported
Modified By:	TRANSLAT
Last Modified:	03/04/2004

Equipment Records:

C02 - Pipe Location - Underground/On-ground
G00 - Tank Secondary Containment - None
I00 - Overfill - None
B00 - Tank External Protection - None
F00 - Pipe External Protection - None
A00 - Tank Internal Protection - None
D01 - Pipe Type - Steel/Carbon Steel/Iron
J02 - Dispenser - Suction Dispenser
H00 - Tank Leak Detection - None

Tank Number:	015F
Tank ID:	52863
Tank Status:	Closed - Removed
Material Name:	Closed - Removed
Capacity Gallons:	550
Install Date:	Not reported
Date Tank Closed:	05/01/1997
Registered:	True
Tank Location:	Underground
Tank Type:	Steel/carbon steel
Material Code:	0008
Common Name of Substance:	Diesel
Tightness Test Method:	NN
Date Test:	Not reported
Next Test Date:	Not reported
Pipe Model:	Not reported
Modified By:	TRANSLAT
Last Modified:	03/04/2004

Equipment Records:

C02 - Pipe Location - Underground/On-ground
B00 - Tank External Protection - None
A00 - Tank Internal Protection - None
D01 - Pipe Type - Steel/Carbon Steel/Iron
J02 - Dispenser - Suction Dispenser

1ST AVE RAILROAD (Continued) **U004078111**

F00 - Pipe External Protection - None
H00 - Tank Leak Detection - None
G00 - Tank Secondary Containment - None
I00 - Overfill - None

Tank Number:	016F
Tank ID:	52864
Tank Status:	Closed - Removed
Material Name:	Closed - Removed
Capacity Gallons:	550
Install Date:	Not reported
Date Tank Closed:	05/01/1997
Registered:	True
Tank Location:	Underground
Tank Type:	Steel/carbon steel
Material Code:	0008
Common Name of Substance:	Diesel
Tightness Test Method:	NN
Date Test:	Not reported
Next Test Date:	Not reported
Pipe Model:	Not reported
Modified By:	TRANSLAT
Last Modified:	03/04/2004

Equipment Records:

H00 - Tank Leak Detection - None
C02 - Pipe Location - Underground/On-ground
B00 - Tank External Protection - None
F00 - Pipe External Protection - None
A00 - Tank Internal Protection - None
D01 - Pipe Type - Steel/Carbon Steel/Iron
J02 - Dispenser - Suction Dispenser
G00 - Tank Secondary Containment - None
I00 - Overfill - None

Tank Number:	017F
Tank ID:	52865
Tank Status:	Closed - Removed
Material Name:	Closed - Removed
Capacity Gallons:	550
Install Date:	Not reported
Date Tank Closed:	05/01/1997
Registered:	True
Tank Location:	Underground
Tank Type:	Steel/carbon steel
Material Code:	0008
Common Name of Substance:	Diesel
Tightness Test Method:	NN
Date Test:	Not reported
Next Test Date:	Not reported
Pipe Model:	Not reported
Modified By:	TRANSLAT
Last Modified:	03/04/2004

1ST AVE RAILROAD (Continued) **U004078111**

Equipment Records:

H00 - Tank Leak Detection - None
G00 - Tank Secondary Containment - None
F00 - Pipe External Protection - None
C02 - Pipe Location - Underground/On-ground
B00 - Tank External Protection - None
I00 - Overfill - None
A00 - Tank Internal Protection - None
D01 - Pipe Type - Steel/Carbon Steel/Iron
J02 - Dispenser - Suction Dispenser

Tank Number:	018G
Tank ID:	52866
Tank Status:	Closed - Removed
Material Name:	Closed - Removed
Capacity Gallons:	550
Install Date:	Not reported
Date Tank Closed:	04/01/1997
Registered:	True
Tank Location:	Underground
Tank Type:	Steel/carbon steel
Material Code:	0008
Common Name of Substance:	Diesel
Tightness Test Method:	NN
Date Test:	Not reported
Next Test Date:	Not reported
Pipe Model:	Not reported
Modified By:	TRANSLAT
Last Modified:	03/04/2004

Equipment Records:

C02 - Pipe Location - Underground/On-ground
B00 - Tank External Protection - None
A00 - Tank Internal Protection - None
D01 - Pipe Type - Steel/Carbon Steel/Iron
J02 - Dispenser - Suction Dispenser
F00 - Pipe External Protection - None
G00 - Tank Secondary Containment - None
I00 - Overfill - None
H00 - Tank Leak Detection - None

Tank Number:	019G
Tank ID:	52867
Tank Status:	Closed - Removed
Material Name:	Closed - Removed
Capacity Gallons:	550
Install Date:	Not reported
Date Tank Closed:	04/01/1997
Registered:	True
Tank Location:	Underground
Tank Type:	Steel/carbon steel
Material Code:	0008
Common Name of Substance:	Diesel

1ST AVE RAILROAD (Continued) **U004078111**

Tightness Test Method: NN
Date Test: Not reported
Next Test Date: Not reported
Pipe Model: Not reported
Modified By: TRANSLAT
Last Modified: 03/04/2004

Equipment Records:

G00 - Tank Secondary Containment - None
F00 - Pipe External Protection - None
A00 - Tank Internal Protection - None
D01 - Pipe Type - Steel/Carbon Steel/Iron
J02 - Dispenser - Suction Dispenser
H00 - Tank Leak Detection - None
I00 - Overfill - None
C02 - Pipe Location - Underground/On-ground
B00 - Tank External Protection - None

Tank Number: 020L
Tank ID: 52868
Tank Status: Closed - Removed
Material Name: Closed - Removed
Capacity Gallons: 550
Install Date: Not reported
Date Tank Closed: 04/01/1997
Registered: True
Tank Location: Underground
Tank Type: Steel/carbon steel
Material Code: 0008
Common Name of Substance: Diesel

Tightness Test Method: NN
Date Test: Not reported
Next Test Date: Not reported
Pipe Model: Not reported
Modified By: TRANSLAT
Last Modified: 03/04/2004

Equipment Records:

G00 - Tank Secondary Containment - None
B00 - Tank External Protection - None
F00 - Pipe External Protection - None
I00 - Overfill - None
H00 - Tank Leak Detection - None
A00 - Tank Internal Protection - None
D01 - Pipe Type - Steel/Carbon Steel/Iron
J02 - Dispenser - Suction Dispenser
C02 - Pipe Location - Underground/On-ground

Tank Number: 21
Tank ID: 249973
Tank Status: Closed - Removed
Material Name: Closed - Removed
Capacity Gallons: 550
Install Date: Not reported
Date Tank Closed: 07/11/2013

1ST AVE RAILROAD (Continued) **U004078111**

Registered:	True
Tank Location:	Underground
Tank Type:	Fiberglass reinforced plastic [FRP]
Tightness Test Method:	NN
Date Test:	Not reported
Next Test Date:	Not reported
Pipe Model:	Not reported
Modified By:	NRLOMBAR
Last Modified:	10/18/2013

Equipment Records:

L00 - Piping Leak Detection - None
G03 - Tank Secondary Containment - Vault (w/o access)
B00 - Tank External Protection - None
K00 - Spill Prevention - None
A00 - Tank Internal Protection - None
C00 - Pipe Location - No Piping
F00 - Pipe External Protection - None
D00 - Pipe Type - No Piping
J00 - Dispenser - None
I00 - Overfill - None
E00 - Piping Secondary Containment - None
H00 - Tank Leak Detection - None

Tank Number:	22
Tank ID:	249974
Tank Status:	Closed - Removed
Material Name:	Closed - Removed
Capacity Gallons:	550
Install Date:	Not reported
Date Tank Closed:	07/11/2013
Registered:	True
Tank Location:	Underground
Tank Type:	Fiberglass reinforced plastic [FRP]
Tightness Test Method:	NN
Date Test:	Not reported
Next Test Date:	Not reported
Pipe Model:	Not reported
Modified By:	NRLOMBAR
Last Modified:	10/18/2013

Equipment Records:

K00 - Spill Prevention - None
D00 - Pipe Type - No Piping
J00 - Dispenser - None
E00 - Piping Secondary Containment - None
H00 - Tank Leak Detection - None
B01 - Tank External Protection - Painted/Asphalt Coating
C00 - Pipe Location - No Piping
F00 - Pipe External Protection - None
L00 - Piping Leak Detection - None
A00 - Tank Internal Protection - None
I00 - Overfill - None
G03 - Tank Secondary Containment - Vault (w/o access)

AX458 **COMMODORE MANUFACURING CORPORATION** **NY UST** **U003397284**
SW **140 43RD STREET** **NY HIST UST** **N/A**
1/8-1/4 **BROOKLYN, NY 11232**
0.203 mi.
1072 ft. **Site 1 of 5 in cluster AX**

Relative:
Higher

Actual:
13 ft.

UST:

Id/Status:	2-603597 / Unregulated
Program Type:	PBS
Region:	STATE
DEC Region:	2
Expiration Date:	N/A
UTM X:	583356.21959999995
UTM Y:	4500773.5877900003
Site Type:	Manufacturing (Other than Chemical)/Processing

Affiliation Records:

Site Id:	25510
Affiliation Type:	Facility Owner
Company Name:	COMMODORE MANUFACTURING CORP.
Contact Type:	PRES.
Contact Name:	ABRAHAM DAMAST
Address1:	4312 SECOND AVENUE
Address2:	Not reported
City:	BROOKLYN
State:	NY
Zip Code:	11232
Country Code:	001
Phone:	(718) 788-2600
EMail:	Not reported
Fax Number:	Not reported
Modified By:	NRLOMBAR
Date Last Modified:	7/20/2004

Site Id:	25510
Affiliation Type:	Mail Contact
Company Name:	COMMODORE MANUFACTURING CORP
Contact Type:	Not reported
Contact Name:	MR. ABRAHAM DAMAST
Address1:	4312 SECOND AVENUE
Address2:	Not reported
City:	BROOKLYN
State:	NY
Zip Code:	11232
Country Code:	001
Phone:	(718) 788-2600
EMail:	Not reported
Fax Number:	Not reported
Modified By:	NRLOMBAR
Date Last Modified:	7/20/2004

Site Id:	25510
Affiliation Type:	On-Site Operator
Company Name:	COMMODORE MANUFACURING CORPORATION
Contact Type:	Not reported
Contact Name:	ABRAHAM DAMAST
Address1:	Not reported
Address2:	Not reported
City:	Not reported
State:	NN

COMMODORE MANUFACURING CORPORATION (Continued) **U003397284**

Zip Code:	Not reported
Country Code:	001
Phone:	(718) 788-2600
EMail:	Not reported
Fax Number:	Not reported
Modified By:	NRLOMBAR
Date Last Modified:	7/20/2004

Site Id:	25510
Affiliation Type:	Emergency Contact
Company Name:	COMMODORE MANUFACTURING CORP.
Contact Type:	Not reported
Contact Name:	HARRY GELB
Address1:	Not reported
Address2:	Not reported
City:	Not reported
State:	NN
Zip Code:	Not reported
Country Code:	999
Phone:	(718) 788-2600
EMail:	Not reported
Fax Number:	Not reported
Modified By:	NRLOMBAR
Date Last Modified:	7/20/2004

Tank Info:

Tank Number:	001
Tank ID:	54907
Tank Status:	Closed - In Place
Material Name:	Closed - In Place
Capacity Gallons:	35000
Install Date:	Not reported
Date Tank Closed:	Not reported
Registered:	True
Tank Location:	Underground
Tank Type:	Steel/carbon steel
Material Code:	0003
Common Name of Substance:	#6 Fuel Oil (On-Site Consumption)

Tightness Test Method:	NN
Date Test:	Not reported
Next Test Date:	Not reported
Pipe Model:	Not reported
Modified By:	NRLOMBAR
Last Modified:	07/20/2004

Equipment Records:

B00 - Tank External Protection - None
G99 - Tank Secondary Containment - Other
F00 - Pipe External Protection - None
I05 - Overfill - Vent Whistle
A00 - Tank Internal Protection - None
D01 - Pipe Type - Steel/Carbon Steel/Iron
J02 - Dispenser - Suction Dispenser
L09 - Piping Leak Detection - Exempt Suction Piping
H00 - Tank Leak Detection - None

COMMODORE MANUFACURING CORPORATION (Continued) **U003397284**

C02 - Pipe Location - Underground/On-ground

Tank Number:	002
Tank ID:	54908
Tank Status:	Closed - In Place
Material Name:	Closed - In Place
Capacity Gallons:	35000
Install Date:	Not reported
Date Tank Closed:	04/14/1999
Registered:	True
Tank Location:	Underground
Tank Type:	Steel/carbon steel
Material Code:	0001
Common Name of Substance:	#2 Fuel Oil (On-Site Consumption)
Tightness Test Method:	NN
Date Test:	Not reported
Next Test Date:	Not reported
Pipe Model:	Not reported
Modified By:	NRLOMBAR
Last Modified:	07/20/2004

Equipment Records:

B00 - Tank External Protection - None
G99 - Tank Secondary Containment - Other
F00 - Pipe External Protection - None
A00 - Tank Internal Protection - None
D01 - Pipe Type - Steel/Carbon Steel/Iron
J02 - Dispenser - Suction Dispenser
I05 - Overfill - Vent Whistle
H00 - Tank Leak Detection - None
C02 - Pipe Location - Underground/On-ground

Tank Number:	003
Tank ID:	54909
Tank Status:	Closed - In Place
Material Name:	Closed - In Place
Capacity Gallons:	35000
Install Date:	Not reported
Date Tank Closed:	04/14/1999
Registered:	True
Tank Location:	Underground
Tank Type:	Steel/carbon steel
Material Code:	0001
Common Name of Substance:	#2 Fuel Oil (On-Site Consumption)
Tightness Test Method:	NN
Date Test:	Not reported
Next Test Date:	Not reported
Pipe Model:	Not reported
Modified By:	NRLOMBAR
Last Modified:	07/20/2004

Equipment Records:

I05 - Overfill - Vent Whistle
F00 - Pipe External Protection - None

COMMODORE MANUFACURING CORPORATION (Continued) **U003397284**

B00 - Tank External Protection - None
G99 - Tank Secondary Containment - Other
A00 - Tank Internal Protection - None
D01 - Pipe Type - Steel/Carbon Steel/Iron
J02 - Dispenser - Suction Dispenser
H00 - Tank Leak Detection - None
C02 - Pipe Location - Underground/On-ground

HIST UST:

PBS Number:	2-603597
SPDES Number:	Not reported
Emergency Contact:	HARRY GELD
Emergency Telephone:	(718) 788-2600
Operator:	HARRY GELD
Operator Telephone:	(718) 788-2600
Owner Name:	ABRAHAM DAMAST
Owner Address:	3913 SECOND AVENUE
Owner City,St,Zip:	BROOKLYN, NY 11232
Owner Telephone:	(718) 788-2600
Owner Type:	Corporate/Commercial
Owner Subtype:	Not reported
Mailing Name:	COMMODORE MANUFACTURING CORPORATION
Mailing Address:	3913 SECOND AVENUE
Mailing Address 2:	Not reported
Mailing City,St,Zip:	BROOKLYN, NY 11232
Mailing Contact:	MR. ABRAHAM DAMAST
Mailing Telephone:	(718) 788-2600
Owner Mark:	First Owner
Facility Status:	1 - Active PBS facility, i.e. total capacity of the PBS tanks is greater than 1,100 gallons, regardless if Subpart 360-14 tanks exist or not at the facility.
Facility Addr2:	Not reported
SWIS ID:	6101
Old PBS Number:	Not reported
Facility Type:	Not reported
Inspected Date:	Not reported
Inspector:	Not reported
Inspection Result:	Not reported
Federal ID:	Not reported
Certification Flag:	False
Certification Date:	04/30/1999
Expiration Date:	08/04/2003
Renew Flag:	False
Renewal Date:	Not reported
Total Capacity:	35000
FAMT:	True
Facility Screen:	Minor Data Missing
Owner Screen:	No Missing Data
Tank Screen:	Minor Data Missing
Dead Letter:	False
CBS Number:	Not reported
Town or City:	NEW YORK CITY
County Code:	61
Town or City:	01
Region:	2
Tank Id:	001

COMMODORE MANUFACURING CORPORATION (Continued) **U003397284**

Tank Location:	UNDERGROUND
Tank Status:	Temporarily Out Of Service
Install Date:	Not reported
Capacity (gals):	35000
Product Stored:	NOS 1,2, OR 4 FUEL OIL
Tank Type:	Steel/carbon steel
Tank Internal:	None
Tank External:	None
Pipe Location:	Underground
Pipe Type:	STEEL/IRON
Pipe Internal:	None
Pipe External:	None
Second Containment:	Other
Leak Detection:	Not reported
Overfill Prot:	Vent Whistle
Dispenser:	Suction
Date Tested:	Not reported
Next Test Date:	12/27/1987
Missing Data for Tank:	Minor Data Missing
Date Closed:	Not reported
Test Method:	Not reported
Deleted:	False
Updated:	True
Lat/long:	Not reported

Tank Id:	002
Tank Location:	UNDERGROUND
Tank Status:	Closed-In Place
Install Date:	Not reported
Capacity (gals):	35000
Product Stored:	NOS 1,2, OR 4 FUEL OIL
Tank Type:	Steel/carbon steel
Tank Internal:	None
Tank External:	None
Pipe Location:	Underground
Pipe Type:	STEEL/IRON
Pipe Internal:	None
Pipe External:	None
Second Containment:	Other
Leak Detection:	Not reported
Overfill Prot:	Vent Whistle
Dispenser:	Suction
Date Tested:	Not reported
Next Test Date:	Not reported
Missing Data for Tank:	Minor Data Missing
Date Closed:	04/01/1999
Test Method:	Not reported
Deleted:	False
Updated:	True
Lat/long:	Not reported

Tank Id:	003
Tank Location:	UNDERGROUND
Tank Status:	Closed-In Place
Install Date:	Not reported

COMMODORE MANUFACURING CORPORATION (Continued) **U003397284**

Capacity (gals):	35000
Product Stored:	NOS 1,2, OR 4 FUEL OIL
Tank Type:	Steel/carbon steel
Tank Internal:	None
Tank External:	None
Pipe Location:	Underground
Pipe Type:	STEEL/IRON
Pipe Internal:	None
Pipe External:	None
Second Containment:	Other
Leak Detection:	Not reported
Overfill Prot:	Vent Whistle
Dispenser:	Suction
Date Tested:	Not reported
Next Test Date:	Not reported
Missing Data for Tank:	Minor Data Missing
Date Closed:	04/01/1999
Test Method:	Not reported
Deleted:	False
Updated:	True
Lat/long:	Not reported

AX459 **COMMODORE MANUFACTURING** **NY LTANKS** **S106703419**
SW **140 43RD STREET** **N/A**
1/8-1/4 **BROOKLYN, NY**
0.203 mi.
1072 ft. **Site 2 of 5 in cluster AX**

Relative:
Higher

Actual:
13 ft.

LTANKS:

Site ID:	203368
Spill Number/Closed Date:	8910578 / Not Reported
Spill Date:	1/29/1990
Spill Cause:	Tank Test Failure
Spill Source:	Commercial/Industrial
Spill Class:	Known release that creates potential for fire or hazard. (Highly Improbable)
Cleanup Ceased:	Not reported
Cleanup Meets Standard:	False
SWIS:	2401
Investigator:	skcarlso
Referred To:	ADDITIONAL DOCUMENTATION REQUIRED
Reported to Dept:	2/6/1990
CID:	Not reported
Water Affected:	Not reported
Spill Notifier:	Tank Tester
Last Inspection:	Not reported
Recommended Penalty:	False
UST Involvement:	True
Remediation Phase:	1
Date Entered In Computer:	2/7/1990
Spill Record Last Update:	1/13/2012
Spiller Name:	Not reported
Spiller Company:	SEA JET INC
Spiller Address:	Not reported
Spiller City,St,Zip:	ZZ
Spiller County:	001
Spiller Contact:	Not reported
Spiller Phone:	Not reported

COMMODORE MANUFACTURING (Continued) **S106703419**

Spiller Extention: Not reported
DEC Region: 2
DER Facility ID: 169153
DEC Memo: 3/4/2003: CLOSED DUE TO LACK OF ANY RECENT INFO - DOES NOT MEET ANY CLEANUP REQUIREMENTS.5/18/06: Case reopened because high napthalene found in downgradient MW8 on Verizon property. Assessment required letter sent, due back 7/18/06. PBS # 2-6035975/31/06: Spoke to Commodore Manufacturing. He will send documents regarding legal closure of tanks three years ago.6/5/06: Received letter with documentation that Action Environmental closed in place a 35,000 gallon heating oil tank that was previously abandoned in place. The tank was noted to have been "properly abandoned" in the late 1940's.8/11/06: Spoke with Kevin O'Connor. Two 35,000 gallon USTs were abandoned in place. A third tank was found to be formerly abandoned in place with sand. All three tanks were in parrallel. Soil testing may have been completed by a different company. Contact owner for additional information. Called Abraham Damast (718-788-2600), he was not in the office.8/21/06: Called Abraham Damast, the line was busy.8/25/06: Left message with Abraham Damast's secretary to see if he has additional information regarding the tank removal/abandonment. 9/27/06: Sent letter to Abraham Damast requiring sampling results from the abandonment which occurred in September 2004.10/11/06: Downgradient Verizon site Spill 9108899, located directly downgradient of Commodore manufacturing, was closed, although their upgradient well MW8 still shows high napthalene contamination from an unknown upgradient source. Include Verizon's well MW8 in possible future sampling of this plume.
Remarks: (2) 550 GALLON SYSTEM FAILED AIR PRESSURE TEST, NYCFD & OWNER NOTIIFED
Not reported

Material:
Site ID: 203368
Operable Unit ID: 937471
Operable Unit: 01
Material ID: 440149
Material Code: 0009
Material Name: Gasoline
Case No.: Not reported
Material FA: Petroleum
Quantity: -1
Units: Pounds
Recovered: No
Resource Affected: Not reported
Oxygenate: False

Tank Test:
Site ID: 203368
Spill Tank Test: 1536749
Tank Number: Not reported
Tank Size: 0
Test Method: 00
Leak Rate: 0
Gross Fail: Not reported
Modified By: Spills
Last Modified: 10/1/2004
Test Method: Unknown

AX460 SEA JET TRUCKING CORP **RCRA NonGen / NLR** **1000550072**
SW 140 43RD ST **FINDS** **NYD986870251**
1/8-1/4 BROOKLYN, NY 11232
0.203 mi.
1072 ft. **Site 3 of 5 in cluster AX**

Relative:
Higher

Actual:
13 ft.

RCRA NonGen / NLR:

Date form received by agency:	01/01/2007
Facility name:	SEA JET TRUCKING CORP
Facility address:	140 43RD ST BROOKLYN, NY 112323308
EPA ID:	NYD986870251
Mailing address:	43RD ST BROOKLYN, NY 11232
Contact:	Not reported
Contact address:	43RD ST BROOKLYN, NY 11232
Contact country:	US
Contact telephone:	Not reported
Contact email:	Not reported
EPA Region:	02
Classification:	Non-Generator
Description:	Handler: Non-Generators do not presently generate hazardous waste

Owner/Operator Summary:

Owner/operator name:	SEA JET TRUCKING CORP
Owner/operator address:	UNKNOWN UNKNOWN, NY 99999
Owner/operator country:	US
Owner/operator telephone:	(212) 555-1212
Legal status:	Private
Owner/Operator Type:	Owner
Owner/Op start date:	Not reported
Owner/Op end date:	Not reported

Owner/operator name:	SEA JET TRUCKING CORP
Owner/operator address:	UNKNOWN UNKNOWN, NY 99999
Owner/operator country:	US
Owner/operator telephone:	(212) 555-1212
Legal status:	Private
Owner/Operator Type:	Operator
Owner/Op start date:	Not reported
Owner/Op end date:	Not reported

Handler Activities Summary:

U.S. importer of hazardous waste:	No
Mixed waste (haz. and radioactive):	No
Recycler of hazardous waste:	No
Transporter of hazardous waste:	No
Treater, storer or disposer of HW:	No
Underground injection activity:	No
On-site burner exemption:	No
Furnace exemption:	No
Used oil fuel burner:	No
Used oil processor:	No
User oil refiner:	No
Used oil fuel marketer to burner:	No

SEA JET TRUCKING CORP (Continued) **1000550072**

Used oil Specification marketer: No
Used oil transfer facility: No
Used oil transporter: No

Historical Generators:
Date form received by agency: 01/01/2006
Facility name: SEA JET TRUCKING CORP
Classification: Not a generator, verified

Date form received by agency: 07/08/1999
Facility name: SEA JET TRUCKING CORP
Classification: Not a generator, verified

Date form received by agency: 06/17/1991
Facility name: SEA JET TRUCKING CORP
Classification: Large Quantity Generator

Violation Status: No violations found

FINDS:

Registry ID: 110009476968

Environmental Interest/Information System
RCRAInfo is a national information system that supports the Resource Conservation and Recovery Act (RCRA) program through the tracking of events and activities related to facilities that generate, transport, and treat, store, or dispose of hazardous waste. RCRAInfo allows RCRA program staff to track the notification, permit, compliance, and corrective action activities required under RCRA.

AY461 **EDR US Hist Auto Stat** **1015321272**
SSW **211 43RD ST** **N/A**
1/8-1/4 **BROOKLYN, NY 11232**
0.204 mi.
1077 ft. **Site 1 of 7 in cluster AY**

Relative: Higher

Actual: 19 ft.

EDR Historical Auto Stations:
Name: SALOMON AUTO REPAIR
Year: 1999
Address: 211 43RD ST

AY462 **BELL ATLANTIC-NY** **FINDS** **1007252088**
SSW **2 AVE/43 ST** **NY MANIFEST** **N/A**
1/8-1/4 **BROOKLYN, NY**
0.204 mi.
1077 ft. **Site 2 of 7 in cluster AY**

Relative: Higher

Actual: 18 ft.

FINDS:

Registry ID: 110017244506

Environmental Interest/Information System
RCRAInfo is a national information system that supports the Resource Conservation and Recovery Act (RCRA) program through the tracking of

BELL ATLANTIC-NY (Continued) **1007252088**

events and activities related to facilities that generate, transport, and treat, store, or dispose of hazardous waste. RCRAInfo allows RCRA program staff to track the notification, permit, compliance, and corrective action activities required under RCRA.

NY MANIFEST:

EPA ID:	NYP000936229
Country:	USA
Mailing Name:	BELL ATLANTIC-NY
Mailing Contact:	Not reported
Mailing Address:	Not reported
Mailing Address 2:	Not reported
Mailing City:	Not reported
Mailing State:	Not reported
Mailing Zip:	Not reported
Mailing Zip4:	Not reported
Mailing Country:	Not reported
Mailing Phone:	Not reported

NY MANIFEST:

No Manifest Records Available

AY463 **BELL ATLANTIC-NY** **RCRA NonGen / NLR** **1007205582**
SSW **2 AVE/43 ST** **NYP000936229**
1/8-1/4 **BROOKLYN, NY 00000**
0.204 mi.
1077 ft. **Site 3 of 7 in cluster AY**

Relative:
Higher

Actual:
18 ft.

RCRA NonGen / NLR:

Date form received by agency:	03/01/1998
Facility name:	BELL ATLANTIC-NY
Facility address:	2 AVE/43 ST BROOKLYN, NY 000000000
EPA ID:	NYP000936229
Mailing address:	ENVIRONMENTAL AFFAIRS 221 E 37TH ST 4TH FL NEW YORK, NY 100160000
Contact:	JOHN QUATRALE
Contact address:	ENVIRONMENTAL AFFAIRS NEW YORK, NY 100160000
Contact country:	US
Contact telephone:	(212) 338-7141
Contact email:	Not reported
EPA Region:	02
Classification:	Non-Generator
Description:	Handler: Non-Generators do not presently generate hazardous waste

Handler Activities Summary:

U.S. importer of hazardous waste:	No
Mixed waste (haz. and radioactive):	No
Recycler of hazardous waste:	No
Transporter of hazardous waste:	No
Treater, storer or disposer of HW:	No
Underground injection activity:	No
On-site burner exemption:	No

BELL ATLANTIC-NY (Continued) **1007205582**

Furnace exemption:	No
Used oil fuel burner:	No
Used oil processor:	No
User oil refiner:	No
Used oil fuel marketer to burner:	No
Used oil Specification marketer:	No
Used oil transfer facility:	No
Used oil transporter:	No

Historical Generators:

Date form received by agency:	02/28/1998
Facility name:	BELL ATLANTIC-NY
Classification:	Not a generator, verified
Date form received by agency:	02/27/1998
Facility name:	BELL ATLANTIC-NY
Classification:	Large Quantity Generator
Violation Status:	No violations found

AS464 **DAVIDSON PIPE SUPPLY CO INC** **NY AST** **U003383286**
SSE **39TH STREET / THIRD AVENUE** **NY HIST AST** **N/A**
1/8-1/4 **BROOKLYN, NY 11232**
0.205 mi.
1080 ft. **Site 3 of 12 in cluster AS**

Relative:
Higher

Actual:
25 ft.

AST:

Region:	STATE
DEC Region:	2
Site Status:	Unregulated
Facility Id:	2-000787
Program Type:	PBS
UTM X:	583903.93414000003
UTM Y:	4500754.7793699997
Expiration Date:	N/A
Site Type:	Other

Affiliation Records:

Site Id:	9
Affiliation Type:	Facility Owner
Company Name:	DAVIDSON PIPE SUPPLY CO INC
Contact Type:	Not reported
Contact Name:	Not reported
Address1:	5002 SECOND AVENUE
Address2:	Not reported
City:	BROOKLYN
State:	NY
Zip Code:	11232
Country Code:	001
Phone:	(718) 439-6300
EMail:	Not reported
Fax Number:	Not reported
Modified By:	TRANSLAT
Date Last Modified:	3/4/2004
Site Id:	9
Affiliation Type:	Mail Contact
Company Name:	DAVIDSON PIPE SUPPLY CO INC
Contact Type:	Not reported

DAVIDSON PIPE SUPPLY CO INC (Continued) **U003383286**

Contact Name:	STUART L. KRUEGER
Address1:	5002 SECOND AVENUE
Address2:	Not reported
City:	BROOKLYN
State:	NY
Zip Code:	11232
Country Code:	001
Phone:	(718) 439-6300
EMail:	Not reported
Fax Number:	Not reported
Modified By:	TRANSLAT
Date Last Modified:	3/4/2004

Site Id:	9
Affiliation Type:	On-Site Operator
Company Name:	DAVIDSON PIPE SUPPLY CO INC
Contact Type:	Not reported
Contact Name:	DAVIDSON PIPE SUPPLY CO INC
Address1:	Not reported
Address2:	Not reported
City:	Not reported
State:	NN
Zip Code:	Not reported
Country Code:	001
Phone:	(718) 439-6300
EMail:	Not reported
Fax Number:	Not reported
Modified By:	TRANSLAT
Date Last Modified:	3/4/2004

Site Id:	9
Affiliation Type:	Emergency Contact
Company Name:	DAVIDSON PIPE SUPPLY CO INC
Contact Type:	Not reported
Contact Name:	DAN SPECTOR
Address1:	Not reported
Address2:	Not reported
City:	Not reported
State:	NN
Zip Code:	Not reported
Country Code:	001
Phone:	(516) 678-4450
EMail:	Not reported
Fax Number:	Not reported
Modified By:	TRANSLAT
Date Last Modified:	3/4/2004

Tank Info:

Tank Number:	101
Tank Id:	694
Material Code:	0008
Common Name of Substance:	Diesel

Equipment Records:

A00 - Tank Internal Protection - None

DAVIDSON PIPE SUPPLY CO INC (Continued) **U003383286**

D01 - Pipe Type - Steel/Carbon Steel/Iron
J02 - Dispenser - Suction Dispenser
F00 - Pipe External Protection - None
I04 - Overfill - Product Level Gauge (A/G)
C03 - Pipe Location - Aboveground/Underground Combination
H99 - Tank Leak Detection - Other
B00 - Tank External Protection - None
G99 - Tank Secondary Containment - Other

Tank Location:	1
Tank Type:	Steel/Carbon Steel/Iron
Tank Status:	Closed Prior to Micro Conversion, 03/91
Pipe Model:	Not reported
Install Date:	Not reported
Capacity Gallons:	2000
Tightness Test Method:	NN
Date Test:	Not reported
Next Test Date:	Not reported
Date Tank Closed:	Not reported
Register:	True
Modified By:	TRANSLAT
Last Modified:	03/04/2004
Material Name:	Diesel

Tank Number:	102
Tank Id:	695
Material Code:	0008
Common Name of Substance:	Diesel

Equipment Records:

A00 - Tank Internal Protection - None
D01 - Pipe Type - Steel/Carbon Steel/Iron
J02 - Dispenser - Suction Dispenser
C03 - Pipe Location - Aboveground/Underground Combination
H99 - Tank Leak Detection - Other
F00 - Pipe External Protection - None
I04 - Overfill - Product Level Gauge (A/G)
B00 - Tank External Protection - None
G99 - Tank Secondary Containment - Other

Tank Location:	1
Tank Type:	Steel/Carbon Steel/Iron
Tank Status:	Closed Prior to Micro Conversion, 03/91
Pipe Model:	Not reported
Install Date:	Not reported
Capacity Gallons:	550
Tightness Test Method:	NN
Date Test:	Not reported
Next Test Date:	Not reported
Date Tank Closed:	Not reported
Register:	True
Modified By:	TRANSLAT
Last Modified:	03/04/2004
Material Name:	Diesel

Tank Number:	103
Tank Id:	696

DAVIDSON PIPE SUPPLY CO INC (Continued) **U003383286**

Material Code: 0008
Common Name of Substance: Diesel

Equipment Records:

A00 - Tank Internal Protection - None
D01 - Pipe Type - Steel/Carbon Steel/Iron
J02 - Dispenser - Suction Dispenser
F00 - Pipe External Protection - None
I04 - Overfill - Product Level Gauge (A/G)
H99 - Tank Leak Detection - Other
C03 - Pipe Location - Aboveground/Underground Combination
B00 - Tank External Protection - None
G99 - Tank Secondary Containment - Other

Tank Location: 1
Tank Type: Steel/Carbon Steel/Iron
Tank Status: Closed Prior to Micro Conversion, 03/91
Pipe Model: Not reported
Install Date: Not reported
Capacity Gallons: 550
Tightness Test Method: NN
Date Test: Not reported
Next Test Date: Not reported
Date Tank Closed: Not reported
Register: True
Modified By: TRANSLAT
Last Modified: 03/04/2004
Material Name: Diesel

HIST AST:

PBS Number: 2-000787
SWIS Code: 6101
Operator: DAVIDSON PIPE SUPPLY CO INC
Facility Phone: (718) 439-6300
Facility Addr2: 39TH STREET / 3RD AVENUE
Facility Type: OTHER
Emergency: DAN SPECTOR
Emergency Tel: (516) 678-4450
Old PBSNO: Not reported
Date Inspected: Not reported
Inspector: Not reported
Result of Inspection: Not reported
Owner Name: DAVIDSON PIPE SUPPLY CO INC
Owner Address: 5002 SECOND AVENUE
Owner City,St,Zip: BROOKLYN, NY 11232
Federal ID: Not reported
Owner Tel: (718) 439-6300
Owner Type: Corporate/Commercial
Owner Subtype: Not reported
Mailing Contact: STUART L. KRUEGER
Mailing Name: DAVIDSON PIPE SUPPLY CO INC
Mailing Address: 5002 SECOND AVENUE
Mailing Address 2: Not reported
Mailing City,St,Zip: BROOKLYN, NY 11232
Mailing Telephone: (718) 439-6300
Owner Mark: First Owner
Facility Status: 2 - Unregulated by PBS (the total capacity is less than 1,101 gallons)

DAVIDSON PIPE SUPPLY CO INC (Continued) **U003383286**

and Subpart 360-14.

Certification Flag:	False
Certification Date:	04/15/1991
Expiration:	04/15/1996
Renew Flag:	False
Renew Date:	Not reported
Total Capacity:	0
FAMT:	True
Facility Screen:	No Missing Data
Owner Screen:	Minor Data Missing
Tank Screen:	0
Dead Letter:	False
CBS Number:	Not reported
Town or City:	NEW YORK CITY
County Code:	61
Town or City Code:	01
Region:	2

Tank ID:	101
Tank Location:	ABOVEGROUND
Tank Status:	Closed Before April 1, 1991
Install Date:	Not reported
Capacity (Gal):	2000
Product Stored:	DIESEL
Tank Type:	Steel/carbon steel
Tank Internal:	Not reported
Tank External:	Not reported
Pipe Location:	Aboveground/Underground Combination
Pipe Type:	STEEL/IRON
Pipe Internal:	None
Pipe External:	0
Tank Containment:	Other
Leak Detection:	9
Overfill Protection:	4
Dispenser Method:	Suction
Date Tested:	Not reported
Next Test Date:	Not reported
Missing Data for Tank:	Minor Data Missing
Date Closed:	Not reported
Test Method:	Not reported
Deleted:	False
Updated:	True
SPDES Number:	Not reported
Lat/Long:	Not reported

Tank ID:	102
Tank Location:	ABOVEGROUND
Tank Status:	Closed Before April 1, 1991
Install Date:	Not reported
Capacity (Gal):	550
Product Stored:	DIESEL
Tank Type:	Steel/carbon steel
Tank Internal:	Not reported
Tank External:	Not reported
Pipe Location:	Aboveground/Underground Combination
Pipe Type:	STEEL/IRON

DAVIDSON PIPE SUPPLY CO INC (Continued) **U003383286**

Pipe Internal:	Not reported
Pipe External:	Not reported
Tank Containment:	Other
Leak Detection:	9
Overfill Protection:	4
Dispenser Method:	Suction
Date Tested:	Not reported
Next Test Date:	Not reported
Missing Data for Tank:	Minor Data Missing
Date Closed:	Not reported
Test Method:	Not reported
Deleted:	False
Updated:	True
SPDES Number:	Not reported
Lat/Long:	Not reported

Tank ID:	103
Tank Location:	ABOVEGROUND
Tank Status:	Closed Before April 1, 1991
Install Date:	Not reported
Capacity (Gal):	550
Product Stored:	DIESEL
Tank Type:	Steel/carbon steel
Tank Internal:	Not reported
Tank External:	Not reported
Pipe Location:	Aboveground/Underground Combination
Pipe Type:	STEEL/IRON
Pipe Internal:	Not reported
Pipe External:	Not reported
Tank Containment:	Other
Leak Detection:	9
Overfill Protection:	4
Dispenser Method:	Suction
Date Tested:	Not reported
Next Test Date:	Not reported
Missing Data for Tank:	Minor Data Missing
Date Closed:	Not reported
Test Method:	Not reported
Deleted:	False
Updated:	True
SPDES Number:	Not reported
Lat/Long:	Not reported

AV465 **GOWANUS SUBSTATION** **NY Spills** **S103574058**
ENE **27TH STREET AT THIRD AVE** **N/A**
1/8-1/4 **BROOKLYN, NY**
0.205 mi.
1082 ft. **Site 2 of 10 in cluster AV**

Relative:
Higher

Actual:
15 ft.

SPILLS:

Facility ID:	9809980
Facility Type:	ER
DER Facility ID:	126147
Site ID:	190849
DEC Region:	2
Spill Date:	11/9/1998
Spill Number/Closed Date:	9809980 / 8/2/2001

GOWANUS SUBSTATION (Continued) **S103574058**

Spill Cause:	Unknown
Spill Class:	Known release with minimal potential for fire or hazard. DEC Response. Willing Responsible Party. Corrective action taken.
SWIS:	2401
Investigator:	CAENGELH
Referred To:	Not reported
Reported to Dept:	11/9/1998
CID:	384
Water Affected:	Not reported
Spill Source:	Commercial/Industrial
Spill Notifier:	Responsible Party
Cleanup Ceased:	Not reported
Cleanup Meets Std:	False
Last Inspection:	Not reported
Recommended Penalty:	False
UST Trust:	False
Remediation Phase:	0
Date Entered In Computer:	11/9/1998
Spill Record Last Update:	11/13/2003
Spiller Name:	Not reported
Spiller Company:	CON EDISON
Spiller Address:	4 IRVING PLACE
Spiller City,St,Zip:	NEW YORK, NY 10003
Spiller Company:	999
Contact Name:	Not reported
Contact Phone:	Not reported
DEC Memo:	Prior to Sept, 2004 data translation this spill Lead_DEC Field was "ENGELHARDT"DEC Inspector Notes:Foley inspected equipment on 7/31/01. Appeared that repairs were completed by applying epoxy. No visible leaks.Con Ed e2mis Notes:11/9/98 4oz dielectric fluid leaked from reactor R18 onto concrete pad. To be cleaned as 50-499ppm PCB. PCB count is 1ppm ,as per Mary Moran.1/22/99 During field visit, Mary Moran reported that cleanup was completed on 1/6/99. Sample results indicate PCB count of 2ppm.7/27/01 As per visual inspection , CT Pod looks repaired and there is no leak.
Remarks:	CON ED #121129 REACTOR R18 LEAKING CLEAN UP TODAY BEING TREATED AS 50-499 PPM PCB.

Material:

Site ID:	190849
Operable Unit ID:	1070984
Operable Unit:	01
Material ID:	313867
Material Code:	0541A
Material Name:	DIELECTRIC FLUID
Case No.:	Not reported
Material FA:	Petroleum
Quantity:	1
Units:	Gallons
Recovered:	No
Resource Affected:	Not reported
Oxygenate:	False

Tank Test:

AV466 ENE 1/8-1/4 0.205 mi. 1082 ft. | **GOWANUS TURBINE SITE 27TH ST/2ND AVE BROOKLYN, NY** | **NY Spills** | **S104510174 N/A**

Site 3 of 10 in cluster AV

Relative: Higher

Actual: 15 ft.

SPILLS:

Facility ID:	9913302
Facility Type:	ER
DER Facility ID:	63191
Site ID:	65920
DEC Region:	2
Spill Date:	2/23/2000
Spill Number/Closed Date:	9913302 / 3/27/2000
Spill Cause:	Equipment Failure
Spill Class:	Known release with minimal potential for fire or hazard. DEC Response. Willing Responsible Party. Corrective action taken.
SWIS:	2401
Investigator:	JHOCONNE
Referred To:	Not reported
Reported to Dept:	2/23/2000
CID:	207
Water Affected:	Not reported
Spill Source:	Vessel
Spill Notifier:	Responsible Party
Cleanup Ceased:	Not reported
Cleanup Meets Std:	False
Last Inspection:	Not reported
Recommended Penalty:	False
UST Trust:	False
Remediation Phase:	0
Date Entered In Computer:	2/23/2000
Spill Record Last Update:	5/22/2000
Spiller Name:	FRANKLIN FRANCIS
Spiller Company:	GOWANUS TURBINE SITE
Spiller Address:	27TH ST/2ND AVE
Spiller City,St,Zip:	BROOKLYN, NY
Spiller Company:	001
Contact Name:	FRANKLIN FRANCIS
Contact Phone:	(718) 499-1303
DEC Memo:	Prior to Sept, 2004 data translation this spill Lead_DEC Field was "O'CONNELL"DEC INSPECTOR NOTESTibbe on duty, he made calls.Leak on deck of barge - small amount may have entered waterway - inside permanently boomed area. USCG notified.
Remarks:	UNK IF WATER AFFECTED - PRODUCT CONTAINED - REQ CALLBACK

Material:

Site ID:	65920
Operable Unit ID:	1087832
Operable Unit:	01
Material ID:	295161
Material Code:	0001A
Material Name:	#2 Fuel Oil
Case No.:	Not reported
Material FA:	Petroleum
Quantity:	0
Units:	Gallons
Recovered:	No
Resource Affected:	Not reported
Oxygenate:	False

GOWANUS TURBINE SITE (Continued) **S104510174**

Tank Test:

AV467
ENE
1/8-1/4
0.205 mi.
1082 ft.

GOWANUS S/S. QT DIESEL FUEL ON SOIL
27 ST & 3 AVE, GOWANUS SUBSTATION
BROOKLYN, NY

NY Spills **S108637016**
N/A

Site 4 of 10 in cluster AV

Relative:
Higher

Actual:
15 ft.

SPILLS:

Facility ID:	0701660
Facility Type:	ER
DER Facility ID:	330610
Site ID:	381214
DEC Region:	2
Spill Date:	5/9/2007
Spill Number/Closed Date:	0701660 / 6/28/2007
Spill Cause:	Equipment Failure
Spill Class:	Known release with minimal potential for fire or hazard. DEC Response. Willing Responsible Party. Corrective action taken.
SWIS:	2401
Investigator:	gdbreen
Referred To:	Not reported
Reported to Dept:	5/9/2007
CID:	73
Water Affected:	Not reported
Spill Source:	Institutional, Educational, Gov., Other
Spill Notifier:	Responsible Party
Cleanup Ceased:	Not reported
Cleanup Meets Std:	False
Last Inspection:	Not reported
Recommended Penalty:	False
UST Trust:	False
Remediation Phase:	0
Date Entered In Computer:	5/10/2007
Spill Record Last Update:	10/4/2007
Spiller Name:	Not reported
Spiller Company:	CON EDISON
Spiller Address:	Not reported
Spiller City,St,Zip:	ZZ -
Spiller Company:	999
Contact Name:	ERT
Contact Phone:	(212) 580-8383
DEC Memo:	06/28/07 - See eDocs for Con Ed report detailing cleanup and closure.205784. see eDocs
Remarks:	1 QT SPILLED ONTO BLUE STONE AND DIRT. NO TO 5 QUESTIONS. CON ED #205784

Material:

Site ID:	381214
Operable Unit ID:	1138682
Operable Unit:	01
Material ID:	2128676
Material Code:	0008
Material Name:	Diesel
Case No.:	Not reported
Material FA:	Petroleum
Quantity:	0

GOWANUS S/S. QT DIESEL FUEL ON SOIL (Continued) **S108637016**

Units: Gallons
Recovered: No
Resource Affected: Not reported
Oxygenate: False

Tank Test:

AO468 **ANTON JUNICIC ENTERPRISES, INC.** **NY AST** **A100293051**
ENE **776 3RD AVENUE** **N/A**
1/8-1/4 **BROOKLYN, NY 11232**
0.205 mi.
1082 ft. **Site 5 of 8 in cluster AO**

Relative:
Higher

Actual:
12 ft.

AST:
Region: STATE
DEC Region: 2
Site Status: Active
Facility Id: 2-610070
Program Type: PBS
UTM X: 584456.52454999997
UTM Y: 4501622.4389399998
Expiration Date: 2015/12/02
Site Type: Other

Affiliation Records:
Site Id: 356310
Affiliation Type: Facility Owner
Company Name: BERNARDO JUNICIC
Contact Type: PRESIDENT
Contact Name: BERNARDO JUNICIC
Address1: 776 3RD AVE
Address2: Not reported
City: BROOKLYN
State: NY
Zip Code: 11232
Country Code: 001
Phone: (718) 768-8884
EMail: Not reported
Fax Number: Not reported
Modified By: LXZIELIN
Date Last Modified: 8/11/2011

Site Id: 356310
Affiliation Type: Mail Contact
Company Name: ANTON JUNICIC ENTERPRISES, INC.
Contact Type: Not reported
Contact Name: BERNARDO JUNICIC
Address1: 776 3RD AVEUNE
Address2: Not reported
City: BROOKLYN
State: NY
Zip Code: 11232
Country Code: 001
Phone: (718) 768-8884
EMail: JUNKMAN024@AOL.COM
Fax Number: Not reported
Modified By: NRLOMBAR

ANTON JUNICIC ENTERPRISES, INC. (Continued) **A100293051**

Date Last Modified:	10/13/2010

Site Id:	356310
Affiliation Type:	Emergency Contact
Company Name:	BERNARDO JUNICIC
Contact Type:	Not reported
Contact Name:	BERNARDO JUNICIC
Address1:	Not reported
Address2:	Not reported
City:	Not reported
State:	NN
Zip Code:	Not reported
Country Code:	999
Phone:	(646) 879-5212
EMail:	Not reported
Fax Number:	Not reported
Modified By:	LXZIELIN
Date Last Modified:	8/11/2011

Site Id:	356310
Affiliation Type:	On-Site Operator
Company Name:	ANTON JUNICIC ENTERPRISES, INC.
Contact Type:	Not reported
Contact Name:	BERNARDO JUNICIC
Address1:	Not reported
Address2:	Not reported
City:	Not reported
State:	NY
Zip Code:	Not reported
Country Code:	001
Phone:	(718) 768-8884
EMail:	Not reported
Fax Number:	Not reported
Modified By:	LXZIELIN
Date Last Modified:	8/11/2011

Tank Info:

Tank Number:	001
Tank Id:	209143
Material Code:	0022
Common Name of Substance:	Waste Oil/Used Oil

Equipment Records:

B00 - Tank External Protection - None
E00 - Piping Secondary Containment - None
L01 - Piping Leak Detection - Interstitial - Electronic Monitoring
C00 - Pipe Location - No Piping
F00 - Pipe External Protection - None
I04 - Overfill - Product Level Gauge (A/G)
K01 - Spill Prevention - Catch Basin
A01 - Tank Internal Protection - Epoxy Liner
D00 - Pipe Type - No Piping
J00 - Dispenser - None
G09 - Tank Secondary Containment - Modified Double-Walled (Aboveground)

ANTON JUNICIC ENTERPRISES, INC. (Continued) **A100293051**

H06 - Tank Leak Detection - Impervious Barrier/Concrete Pad (A/G)

Tank Location:	2
Tank Type:	Steel/Carbon Steel/Iron
Tank Status:	In Service
Pipe Model:	Not reported
Install Date:	07/30/2001
Capacity Gallons:	275
Tightness Test Method:	NN
Date Test:	Not reported
Next Test Date:	Not reported
Date Tank Closed:	Not reported
Register:	True
Modified By:	NRLOMBAR
Last Modified:	10/13/2010
Material Name:	Waste Oil/Used Oil

AO469 **ANTON JUNICIC ENTERPRISES INC** **NY RGA LF** **S114954482**
ENE **776 3RD AVE** **N/A**
1/8-1/4 **BROOKLYN, NY**
0.205 mi.
1082 ft. **Site 6 of 8 in cluster AO**

Relative:
Higher

Actual:
12 ft.

RGA LF:

2011	ANTON JUNICIC ENTERPRISES INC	776 3RD AVE
2010	ANTON JUNICIC ENTERPRISES INC	776 3RD AVE
2009	ANTON JUNICIC ENTERPRISES INC	776 3RD AVE
2008	ANTON JUNICIC ENTERPRISES INC	776 3RD AVE
2007	ANTON JUNICIC ENTERPRISES INC	776 3RD AVE
2006	ANTON JUNICIC ENTERPRISES INC	776 3RD AVE

AO470 **ANTON JUNICIC ENTERPRISES INC** **NY SWF/LF** **S105057939**
ENE **776 3RD AVE** **NY Spills** **N/A**
1/8-1/4 **BROOKLYN, NY 11232** **NY CBS**
0.205 mi.
1082 ft. **Site 7 of 8 in cluster AO**

Relative:
Higher

Actual:
12 ft.

SWF/LF:

Flag:	ACTIVE
Region Code:	2
Phone Number:	7187688884
Owner Name:	Not reported
Owner Type:	Not reported
Owner Address:	Not reported
Owner Addr2:	Not reported
Owner City,St,Zip:	Not reported
Owner Email:	Not reported
Owner Phone:	Not reported
Contact Name:	Bernardo Junicic
Contact Address:	776 3rd Avenue
Contact Addr2:	Not reported
Contact City,St,Zip:	Brooklyn;, NY 11232
Contact Email:	junkman024@aol.com
Contact Phone:	7187688884
Activity Desc:	Vehicle Dismantling
Activity Number:	Not reported
Active:	Yes
East Coordinate:	584518

ANTON JUNICIC ENTERPRISES INC (Continued) **S105057939**

North Coordinate: 4501564
Accuracy Code: Not reported
Regulatory Status: Not reported
Waste Type: Not reported
Authorization #: Not reported
Authorization Date: Not reported
Expiration Date: Not reported

SPILLS:

Facility ID: 0102524
Facility Type: ER
DER Facility ID: 441158
Site ID: 167016
DEC Region: 2
Spill Date: 6/6/2001
Spill Number/Closed Date: 0102524 / Not Reported
Spill Cause: Deliberate
Spill Class: Known release with minimal potential for fire or hazard. DEC Response. Willing Responsible Party. Corrective action taken.
SWIS: 2401
Investigator: SMSANGES
Referred To: Not reported
Reported to Dept: 6/6/2001
CID: 211
Water Affected: Not reported
Spill Source: Commercial/Industrial
Spill Notifier: DEC
Cleanup Ceased: Not reported
Cleanup Meets Std: False
Last Inspection: Not reported
Recommended Penalty: False
UST Trust: False
Remediation Phase: 1
Date Entered In Computer: 6/6/2001
Spill Record Last Update: 8/21/2013
Spiller Name: LT PARIS
Spiller Company: ANTON JUNIC ENTERPRISES
Spiller Address: 776 3RD AV
Spiller City,St,Zip: BROOKLYN, NY
Spiller Company: 001
Contact Name: LT PARIS
Contact Phone: (718) 482-4885
DEC Memo: 7/22/05: Closed out 9614390. Will clean up under this spill number.Prior to Sept, 2004 data translation this spill Lead_DEC Field was "SANGESLAND"PRIOR SPILL NUMBERS HERE - 9416269 96143906/7/2001 - Sangesland visited the site: Anton Junicic Ent. inc. (junk yard) with ECO Anthony Panipinto. The ground around the car dismantling area showed signs of petroleum pooling and saturation into the soil.Owners (brothers) Bernardo and Anton Jr. Junicic - 718-768-8884Mr. Junicic presented drawings showing an oil/water separator which had been installed on the site in 1999. It is a buried unit with 2 stormwater drains leading into it. The water discharge goes into the NYC DEP sewer system. Oil is periodically pumped out of this unit and disposed of. Because the surface of the yard is soil (owner says it is cement 1' to 2' down) the rainwater had never been properly directed into the 2 drains.DEC wrote a DO WORK letter (6/8/2001) directing Mr. Junicic to:1) Excavate the site (soil/gravel) down to

ANTON JUNICIC ENTERPRISES INC (Continued) **S105057939**

either clean soil or a solid barrier (old cement floor). Contact DEC for a site inspection.2) If DEC inspection goes well, regrade the property and pour a new cement floor. Contour this floor so rainwater from the whole property flows to the proper drains.3) Reconfirm that the water discharge from the oil/water separator is properly hooked up to the city sewer system in accordance with the regulations of the NYCDEP.4) Design the property layout to allow access to the "Blue Cover" on the separator unit.5) Maintain a log book for the drainage of the oil out of the separator unit. On future inspections, this information will be requested to provide that the separator system has been maintained.Submit a written plan and schedule of how this work will be performed. This plan is due to DEC by July 31, 2001.7/11/2001 Sangesland went back to the site. Mr. Junicic is completing the required work in phases. Today the north 1/3 of the site had been cleared and excavated. Sangesland saw one "hot spot" which was removed while there. After today's inspection, an 8" to 10" reinforced cement slab was going to be poured and contoured over the full north 1/3 of the property.8/14/2001 Sangesland (from the street) could see that the north 1/3 of the lot had been cemented and Mr. Junicic had redeployed much of his equipment over this area. It appears that he is clearing out the south west 1/3 of the site. I assume this will be done soon. 4/15/2002 Sangesland could see that 2/3 of the site had been paved over. Mr. Junicic said he would move the container boxes (used for storage) and would pave the remainder of the site soon. 3/30/2006 Requires a site visit to confirm that the whole lot has been paved over with cement.8/26/08 - Raphael Ketani. I made a site visit at the request of Steve Sangesland, case manager. I met one of the workers who told me that the boss and the supervisor were both away from the shop. The worker called his boss who told him that it would be alright for me to look around. The shop is very overcrowded with car parts. I inspected the northern part of the site first. There was a small pile of soil and fill under a few cars. A spot of bare concrete was visible next to the pile of material and I had the impression that there actually was concrete under the material. Next, I viewed the back of the site. There was concrete everywhere in plain sight. Lastly, I viewed the southern part of the site. Here there was a depressed area with a sharp border, but which had a historical fill base. The entrance to this part of the shop had bare historical fill and comprised an area of about 800 to 1000 square feet. The worker I had met told me that they ordered the concrete, but they are waiting on a contractor to install it. After this, I left.8/21/2013 Someone from spills needs to make a final visit to this site. It's a junk yard on Third Ave under the elevated hwy. It's an open lot between 2 buildings. Steve worked with the owners back in the 2001-2004 time frame to scrape up most of the lot and pour a cement base. They did 1 quarter of the lot at a time. They have completed 3/4 of the work. I never saw the rear/southern quarter completed. They have been inspected several times, but this final quarter has not been done.

Remarks: Not reported

Material:

Site ID:	167016
Operable Unit ID:	839240
Operable Unit:	01
Material ID:	534642
Material Code:	0009
Material Name:	Gasoline

ANTON JUNICIC ENTERPRISES INC (Continued) **S105057939**

Case No.:	Not reported
Material FA:	Petroleum
Quantity:	0
Units:	Gallons
Recovered:	No
Resource Affected:	Not reported
Oxygenate:	False
Site ID:	167016
Operable Unit ID:	839240
Operable Unit:	01
Material ID:	534643
Material Code:	0022
Material Name:	Waste Oil/Used Oil
Case No.:	Not reported
Material FA:	Petroleum
Quantity:	0
Units:	Gallons
Recovered:	No
Resource Affected:	Not reported
Oxygenate:	False
Site ID:	167016
Operable Unit ID:	839240
Operable Unit:	01
Material ID:	534644
Material Code:	0043A
Material Name:	ANTIFREEZE
Case No.:	Not reported
Material FA:	Other
Quantity:	0
Units:	Gallons
Recovered:	No
Resource Affected:	Not reported
Oxygenate:	False

Tank Test:

Facility ID:	9416269
Facility Type:	ER
DER Facility ID:	175143
Site ID:	211293
DEC Region:	2
Spill Date:	3/3/1995
Spill Number/Closed Date:	9416269 / 5/6/1997
Spill Cause:	Unknown
Spill Class:	Known release with minimal potential for fire or hazard. DEC Response. Willing Responsible Party. Corrective action taken.
SWIS:	2401
Investigator:	MCTIBBE
Referred To:	Not reported
Reported to Dept:	3/16/1995
CID:	Not reported
Water Affected:	Not reported
Spill Source:	Unknown
Spill Notifier:	Local Agency
Cleanup Ceased:	Not reported
Cleanup Meets Std:	False

ANTON JUNICIC ENTERPRISES INC (Continued) **S105057939**

Last Inspection:	Not reported
Recommended Penalty:	False
UST Trust:	False
Remediation Phase:	0
Date Entered In Computer:	5/1/1995
Spill Record Last Update:	7/20/2004
Spiller Name:	Not reported
Spiller Company:	ANTON JUNICIC ENTERPRISES
Spiller Address:	776 3RD AVENUE
Spiller City,St,Zip:	BROOKLYN, NY 11220
Spiller Company:	001
Contact Name:	Not reported
Contact Phone:	Not reported
DEC Memo:	Prior to Sept, 2004 data translation this spill Lead_DEC Field was "M TIBBE"refer to 9614390.
Remarks:	GROUND OF FACILITY MAY BE CONTAMINATED WITH UNKNOWN OIL.

Material:

Site ID:	211293
Operable Unit ID:	1013538
Operable Unit:	01
Material ID:	371433
Material Code:	0066A
Material Name:	UNKNOWN PETROLEUM
Case No.:	Not reported
Material FA:	Petroleum
Quantity:	-1
Units:	Pounds
Recovered:	No
Resource Affected:	Not reported
Oxygenate:	False

Tank Test:

Facility ID:	9614390
Facility Type:	ER
DER Facility ID:	175143
Site ID:	118059
DEC Region:	2
Spill Date:	3/12/1997
Spill Number/Closed Date:	9614390 / 7/22/2005
Spill Cause:	Deliberate
Spill Class:	Known release with minimal potential for fire or hazard. DEC Response. Willing Responsible Party. Corrective action taken.
SWIS:	2401
Investigator:	JLDYBER
Referred To:	Not reported
Reported to Dept:	3/12/1997
CID:	252
Water Affected:	Not reported
Spill Source:	Commercial/Industrial
Spill Notifier:	Police Department
Cleanup Ceased:	Not reported
Cleanup Meets Std:	False
Last Inspection:	Not reported
Recommended Penalty:	False

ANTON JUNICIC ENTERPRISES INC (Continued) **S105057939**

UST Trust:	False
Remediation Phase:	0
Date Entered In Computer:	3/12/1997
Spill Record Last Update:	7/22/2005
Spiller Name:	SGT JOHN PAO
Spiller Company:	JUNICIC
Spiller Address:	776 3RD AVE
Spiller City,St,Zip:	BROOKLYN, ZZ
Spiller Company:	001
Contact Name:	SGT JOHN PAO
Contact Phone:	(718) 965-6352
DEC Memo:	7/22/05, Dyber: Will clean up under spill 0102524.7/19/05, Dyber: Steve Sangesland is managing another open spill (9614390) at this site. Left message for him to see if we can combine the spills.7/13/05: Called precinct - Sgt. John Pao does not work there and they don't know him. Called the property owner, Bernardo Junicic (718-768-8884). He said that stained soil has been cleaned up and the junk yard is being paved. He will e-mail pictures and fax phone number of DEC person who witnessed construction if he can find card.Prior to Sept, 2004 data translation this spill Lead_DEC Field was "M TIBBE"ECOs wrote tickets.
Remarks:	BUSINESS TAKES CARS APART-DURING AN INSPECTION BY THE PD ITWAS DISCOVERED THAT ABOVE PRODUCT HAD SATURATED THE GROUNDREQ CALL BACK FROM DEC REP TO EITHER ABOVE # FOR SGT PAOOR #965-6341**********

Material:

Site ID:	118059
Operable Unit ID:	1041814
Operable Unit:	01
Material ID:	339499
Material Code:	0015
Material Name:	Motor Oil
Case No.:	Not reported
Material FA:	Petroleum
Quantity:	0
Units:	Gallons
Recovered:	No
Resource Affected:	Not reported
Oxygenate:	False
Site ID:	118059
Operable Unit ID:	1041814
Operable Unit:	01
Material ID:	339500
Material Code:	0021
Material Name:	Transmission Fluid
Case No.:	Not reported
Material FA:	Petroleum
Quantity:	0
Units:	Gallons
Recovered:	No
Resource Affected:	Not reported
Oxygenate:	False

Tank Test:

ANTON JUNICIC ENTERPRISES INC (Continued) **S105057939**

CBS:

CBS Number:	2-000433
Program Type:	CBS
Facility Status:	Active
Expiration Date:	02/02/2014
Dec Region:	2
UTMX:	584456.52454999
UTMY:	4501622.4389399

AV471 **CON EDISON** **NY MANIFEST** **S116043562**
ENE **150 27 ST** **N/A**
1/8-1/4 **BROOKLYN, NY**
0.206 mi.
1089 ft. **Site 5 of 10 in cluster AV**

Relative:
Higher

Actual:
15 ft.

NY MANIFEST:

EPA ID:	NYP004399234
Country:	USA
Mailing Name:	CON EDISON
Mailing Contact:	CON EDISON
Mailing Address:	4 IRVING PL 15TH FL
Mailing Address 2:	Not reported
Mailing City:	NEW YORK
Mailing State:	NY
Mailing Zip:	10003
Mailing Zip4:	Not reported
Mailing Country:	USA
Mailing Phone:	212-460-3770

Document ID:	Not reported
Manifest Status:	Not reported
Trans1 State ID:	NJD003812047
Trans2 State ID:	Not reported
Generator Ship Date:	03-Dec-2013 00:00:00
Trans1 Recv Date:	03-Dec-2013 00:00:00
Trans2 Recv Date:	Not reported
TSD Site Recv Date:	06-Dec-2013 00:00:00
Part A Recv Date:	Not reported
Part B Recv Date:	Not reported
Generator EPA ID:	NYP004399234
Trans1 EPA ID:	Not reported
Trans2 EPA ID:	Not reported
TSDF ID:	NJD991291105
Waste Code:	Not reported
Quantity:	50
Units:	G - Gallons (liquids only)* (8.3 pounds)
Number of Containers:	1
Container Type:	TT - Cargo tank, tank trucks
Handling Method:	T Chemical, physical, or biological treatment.
Specific Gravity:	1
Year:	2013
Manifest Tracking Num:	002300076GBF
Import Ind:	N
Export Ind:	N
Discr Quantity Ind:	N
Discr Type Ind:	N

CON EDISON (Continued) **S116043562**

Discr Residue Ind:	N
Discr Partial Reject Ind:	N
Discr Full Reject Ind:	N
Manifest Ref Num:	Not reported
Alt Fac RCRA Id:	Not reported
Alt Fac Sign Date:	Not reported
Mgmt Method Type Code:	H110

Document ID:	Not reported
Manifest Status:	Not reported
Trans1 State ID:	NJD003812047
Trans2 State ID:	Not reported
Generator Ship Date:	2013-12-03
Trans1 Recv Date:	2013-12-03
Trans2 Recv Date:	Not reported
TSD Site Recv Date:	2013-12-06
Part A Recv Date:	Not reported
Part B Recv Date:	Not reported
Generator EPA ID:	NYP004399234
Trans1 EPA ID:	Not reported
Trans2 EPA ID:	Not reported
TSDF ID:	NJD991291105
Waste Code:	Not reported
Quantity:	50
Units:	G - Gallons (liquids only)* (8.3 pounds)
Number of Containers:	1
Container Type:	TT - Cargo tank, tank trucks
Handling Method:	T Chemical, physical, or biological treatment.
Specific Gravity:	1
Year:	2013
Manifest Tracking Num:	002300076GBF
Import Ind:	N
Export Ind:	N
Discr Quantity Ind:	N
Discr Type Ind:	N
Discr Residue Ind:	N
Discr Partial Reject Ind:	N
Discr Full Reject Ind:	N
Manifest Ref Num:	Not reported
Alt Fac RCRA Id:	Not reported
Alt Fac Sign Date:	Not reported
Mgmt Method Type Code:	H110

AY472 **CON ED-VS 2439** **RCRA NonGen / NLR** **1007205292**
SSW **4302 2 AVE** **NY MANIFEST** **NYP000928804**
1/8-1/4 **BROOKLYN, NY 11235**
0.206 mi.
1090 ft. **Site 4 of 7 in cluster AY**

Relative:
Higher

Actual:
18 ft.

RCRA NonGen / NLR:

Date form received by agency:	02/28/1998
Facility name:	CON ED-VS 2439
Facility address:	4302 2 AVE BROOKLYN, NY 112350000
EPA ID:	NYP000928804
Mailing address:	CONSOLIDATED EDISON INC 4 IRVING PL ROOM 300

CON ED-VS 2439 (Continued) **1007205292**

	NEW YORK, NY 100030000
Contact:	ANTHONY DRUMMINGS
Contact address:	CONSOLIDATED EDISON INC
	NEW YORK, NY 100030000
Contact country:	US
Contact telephone:	(212) 460-3770
Contact email:	Not reported
EPA Region:	02
Classification:	Non-Generator
Description:	Handler: Non-Generators do not presently generate hazardous waste

Handler Activities Summary:

U.S. importer of hazardous waste:	No
Mixed waste (haz. and radioactive):	No
Recycler of hazardous waste:	No
Transporter of hazardous waste:	No
Treater, storer or disposer of HW:	No
Underground injection activity:	No
On-site burner exemption:	No
Furnace exemption:	No
Used oil fuel burner:	No
Used oil processor:	No
User oil refiner:	No
Used oil fuel marketer to burner:	No
Used oil Specification marketer:	No
Used oil transfer facility:	No
Used oil transporter:	No

Historical Generators:

Date form received by agency:	02/27/1998
Facility name:	CON ED-VS 2439
Classification:	Not a generator, verified
Date form received by agency:	02/26/1998
Facility name:	CON ED-VS 2439
Classification:	Large Quantity Generator
Violation Status:	No violations found

NY MANIFEST:

EPA ID:	NYP000928804
Country:	USA
Mailing Name:	CONSOLIDATED EDISON
Mailing Contact:	FRANKLIN MURRAY
Mailing Address:	4 IRVING PLACE RM 828
Mailing Address 2:	Not reported
Mailing City:	NEW YORK
Mailing State:	NY
Mailing Zip:	10003
Mailing Zip4:	Not reported
Mailing Country:	USA
Mailing Phone:	212-460-2808
Document ID:	NYB7311096
Manifest Status:	Completed copy
Trans1 State ID:	Not reported

CON ED-VS 2439 (Continued) **1007205292**

Trans2 State ID:	20856AD
Generator Ship Date:	960911
Trans1 Recv Date:	960911
Trans2 Recv Date:	Not reported
TSD Site Recv Date:	960913
Part A Recv Date:	960919
Part B Recv Date:	960930
Generator EPA ID:	NYP000928804
Trans1 EPA ID:	NYD006982359
Trans2 EPA ID:	Not reported
TSDF ID:	NYD980593636
Waste Code:	B003 - PETROLEUM OIL WITH 500 PPM OR > PCB
Quantity:	01410
Units:	K - Kilograms (2.2 pounds)
Number of Containers:	001
Container Type:	TT - Cargo tank, tank trucks
Handling Method:	T Chemical, physical, or biological treatment.
Specific Gravity:	100
Year:	96

Document ID:	NYG0123156
Manifest Status:	Completed copy
Trans1 State ID:	GX3213
Trans2 State ID:	Not reported
Generator Ship Date:	970317
Trans1 Recv Date:	970317
Trans2 Recv Date:	Not reported
TSD Site Recv Date:	970318
Part A Recv Date:	970327
Part B Recv Date:	970326
Generator EPA ID:	NYP000928804
Trans1 EPA ID:	NYD006982359
Trans2 EPA ID:	Not reported
TSDF ID:	NYD980593636
Waste Code:	B003 - PETROLEUM OIL WITH 500 PPM OR > PCB
Quantity:	02471
Units:	K - Kilograms (2.2 pounds)
Number of Containers:	001
Container Type:	TT - Cargo tank, tank trucks
Handling Method:	T Chemical, physical, or biological treatment.
Specific Gravity:	100
Year:	97

AY473 **CON ED-VS 2439** **FINDS** **1007251872**
SSW **4302 2 AVE** **N/A**
1/8-1/4 **BROOKLYN, NY**
0.206 mi.
1090 ft. **Site 5 of 7 in cluster AY**

Relative:
Higher

Actual:
18 ft.

FINDS:

Registry ID: 110017241279

Environmental Interest/Information System
RCRAInfo is a national information system that supports the Resource Conservation and Recovery Act (RCRA) program through the tracking of events and activities related to facilities that generate, transport,

CON ED-VS 2439 (Continued) **1007251872**

and treat, store, or dispose of hazardous waste. RCRAInfo allows RCRA program staff to track the notification, permit, compliance, and corrective action activities required under RCRA.

AX474
SSW
1/8-1/4
0.207 mi.
1094 ft.

43RD ST BETWEEN
2ND AVE & 1ST AVE
BROOKLYN, NY

NY Spills **S105235469**
N/A

Site 4 of 5 in cluster AX

Relative:
Higher

Actual:
14 ft.

SPILLS:

Facility ID:	0107232
Facility Type:	ER
DER Facility ID:	121798
Site ID:	142763
DEC Region:	2
Spill Date:	10/13/2001
Spill Number/Closed Date:	0107232 / 10/31/2001
Spill Cause:	Abandoned Drums
Spill Class:	Known release with minimal potential for fire or hazard. DEC Response. Willing Responsible Party. Corrective action taken.
SWIS:	2401
Investigator:	TJDEMEO
Referred To:	Not reported
Reported to Dept:	10/13/2001
CID:	257
Water Affected:	Not reported
Spill Source:	Unknown
Spill Notifier:	Local Agency
Cleanup Ceased:	Not reported
Cleanup Meets Std:	False
Last Inspection:	Not reported
Recommended Penalty:	False
UST Trust:	False
Remediation Phase:	0
Date Entered In Computer:	10/13/2001
Spill Record Last Update:	10/31/2001
Spiller Name:	Not reported
Spiller Company:	UNKNOWN
Spiller Address:	Not reported
Spiller City,St,Zip:	ZZ -
Spiller Company:	001
Contact Name:	CHRIS HAAS
Contact Phone:	(917) 769-1263
DEC Memo:	Prior to Sept, 2004 data translation this spill Lead_DEC Field was "DEMEO"10/31/2001 - Sangesland made several calls. According to Enzo at NYCDEP the drums have no liquid, only oil contaminated speedie dry and/or sand.According to R.Austin, the NYSDEC does not respond to drums of solid contaminated material. This is a solid waste issue which has been forwarded on to NYC Sanitation.Spill Closed
Remarks:	14 drums were found - appears to be oil mixed with speedy dry - pd is requesting pickup ASAP

Material:

Site ID:	142763
Operable Unit ID:	844286
Operable Unit:	01

43RD ST BETWEEN (Continued) **S105235469**

Material ID:	532060
Material Code:	0066A
Material Name:	UNKNOWN PETROLEUM
Case No.:	Not reported
Material FA:	Petroleum
Quantity:	0
Units:	Gallons
Recovered:	No
Resource Affected:	Not reported
Oxygenate:	False

Tank Test:

AR475 **MANHOLE 4069** **NY Spills** **S104194954**
South **3RD AVE/42ND ST** **N/A**
1/8-1/4 **BROOKLYN, NY**
0.208 mi.
1097 ft. **Site 3 of 4 in cluster AR**

Relative:
Higher

Actual:
27 ft.

SPILLS:

Facility ID:	9906987
Facility Type:	ER
DER Facility ID:	194234
Site ID:	235799
DEC Region:	2
Spill Date:	9/12/1999
Spill Number/Closed Date:	9906987 / 11/23/1999
Spill Cause:	Unknown
Spill Class:	Known release with minimal potential for fire or hazard. DEC Response. Willing Responsible Party. Corrective action taken.
SWIS:	2401
Investigator:	JHOCONNE
Referred To:	Not reported
Reported to Dept:	9/12/1999
CID:	312
Water Affected:	Not reported
Spill Source:	Commercial/Industrial
Spill Notifier:	Responsible Party
Cleanup Ceased:	Not reported
Cleanup Meets Std:	False
Last Inspection:	Not reported
Recommended Penalty:	False
UST Trust:	False
Remediation Phase:	0
Date Entered In Computer:	9/12/1999
Spill Record Last Update:	5/24/2000
Spiller Name:	Not reported
Spiller Company:	CON EDISON
Spiller Address:	4 IRVING PLACE
Spiller City,St,Zip:	NEW YORK, NY 10003
Spiller Company:	999
Contact Name:	Not reported
Contact Phone:	Not reported
DEC Memo:	Prior to Sept, 2004 data translation this spill Lead_DEC Field was "O'CONNELL"con ed e2mis notes:While taking trouble readings on fdr sd3132 found 1 quart unknown oil on mud-- no water in structure.

MANHOLE 4069 (Continued) **S104194954**

Spill appears to be contained. Mud sample taken.18ppm lab seq#99-09519, cleanup completed, tag removed. Incident is closed.

Remarks: 1QT IN MANHOLE ON NO WATER - CASE #127751

Material:

Site ID:	235799
Operable Unit ID:	1081278
Operable Unit:	01
Material ID:	299699
Material Code:	0066A
Material Name:	UNKNOWN PETROLEUM
Case No.:	Not reported
Material FA:	Petroleum
Quantity:	1
Units:	Gallons
Recovered:	No
Resource Affected:	Not reported
Oxygenate:	False

Tank Test:

AS476 **CON EDISON** **NY MANIFEST** **S116042905**
SSE **331 39TH ST** **N/A**
1/8-1/4 **BROOKLYN, NY 11215**
0.208 mi.
1097 ft. **Site 4 of 12 in cluster AS**

Relative:
Higher

Actual:
25 ft.

NY MANIFEST:

EPA ID:	NYP004392395
Country:	USA
Mailing Name:	CON EDISON
Mailing Contact:	CON EDISON
Mailing Address:	4 IRVING PLACE
Mailing Address 2:	15TH FL
Mailing City:	NEW YORK
Mailing State:	NY
Mailing Zip:	10003
Mailing Zip4:	Not reported
Mailing Country:	USA
Mailing Phone:	Not reported
Document ID:	Not reported
Manifest Status:	Not reported
Trans1 State ID:	NJD003812047
Trans2 State ID:	Not reported
Generator Ship Date:	15-Nov-2013 00:00:00
Trans1 Recv Date:	15-Nov-2013 00:00:00
Trans2 Recv Date:	Not reported
TSD Site Recv Date:	20-Nov-2013 00:00:00
Part A Recv Date:	Not reported
Part B Recv Date:	Not reported
Generator EPA ID:	NYP004392395
Trans1 EPA ID:	Not reported
Trans2 EPA ID:	Not reported
TSDF ID:	NJD991291105
Waste Code:	Not reported

CON EDISON (Continued) **S116042905**

Quantity:	150
Units:	G - Gallons (liquids only)* (8.3 pounds)
Number of Containers:	1
Container Type:	TT - Cargo tank, tank trucks
Handling Method:	T Chemical, physical, or biological treatment.
Specific Gravity:	1
Year:	2013
Manifest Tracking Num:	002299030GBF
Import Ind:	N
Export Ind:	N
Discr Quantity Ind:	N
Discr Type Ind:	N
Discr Residue Ind:	N
Discr Partial Reject Ind:	N
Discr Full Reject Ind:	N
Manifest Ref Num:	Not reported
Alt Fac RCRA Id:	Not reported
Alt Fac Sign Date:	Not reported
Mgmt Method Type Code:	H110

Document ID:	Not reported
Manifest Status:	Not reported
Trans1 State ID:	NJD003812047
Trans2 State ID:	Not reported
Generator Ship Date:	2013-11-15
Trans1 Recv Date:	2013-11-15
Trans2 Recv Date:	Not reported
TSD Site Recv Date:	2013-11-20
Part A Recv Date:	Not reported
Part B Recv Date:	Not reported
Generator EPA ID:	NYP004392395
Trans1 EPA ID:	Not reported
Trans2 EPA ID:	Not reported
TSDF ID:	NJD991291105
Waste Code:	Not reported
Quantity:	150
Units:	G - Gallons (liquids only)* (8.3 pounds)
Number of Containers:	1
Container Type:	TT - Cargo tank, tank trucks
Handling Method:	T Chemical, physical, or biological treatment.
Specific Gravity:	1
Year:	2013
Manifest Tracking Num:	002299030GBF
Import Ind:	N
Export Ind:	N
Discr Quantity Ind:	N
Discr Type Ind:	N
Discr Residue Ind:	N
Discr Partial Reject Ind:	N
Discr Full Reject Ind:	N
Manifest Ref Num:	Not reported
Alt Fac RCRA Id:	Not reported
Alt Fac Sign Date:	Not reported
Mgmt Method Type Code:	H110

AW477 ESE 1/8-1/4 0.209 mi. 1101 ft. | **RIVERA RESIDENCE**
121 33RD ST
BROOKLYN, NY

Site 2 of 6 in cluster AW

NY Spills | **S103828211**
N/A

Relative: Higher

Actual: 16 ft.

SPILLS:

Facility ID:	9813865
Facility Type:	ER
DER Facility ID:	238108
Site ID:	294221
DEC Region:	2
Spill Date:	2/15/1999
Spill Number/Closed Date:	9813865 / 3/3/2003
Spill Cause:	Unknown
Spill Class:	Possible release with minimal potential for fire or hazard or Known release with no damage. DEC Response. Willing Responsible Party. Corrective action taken.
SWIS:	2401
Investigator:	TOMASELLO
Referred To:	Not reported
Reported to Dept:	2/15/1999
CID:	384
Water Affected:	Not reported
Spill Source:	Gasoline Station
Spill Notifier:	Affected Persons
Cleanup Ceased:	Not reported
Cleanup Meets Std:	False
Last Inspection:	Not reported
Recommended Penalty:	False
UST Trust:	False
Remediation Phase:	0
Date Entered In Computer:	2/15/1999
Spill Record Last Update:	9/17/2003
Spiller Name:	Not reported
Spiller Company:	TEXACO
Spiller Address:	33RD ST
Spiller City,St,Zip:	BROOKLYN, NY 11232-
Spiller Company:	001
Contact Name:	RAFAEL RIVERA
Contact Phone:	(718) 768-3909
DEC Memo:	Not reported
Remarks:	CALLER STATES HE HAS BEEN SMELLING GASOLINE IN HIS HOUSE ALL DAY TODAY AND BELIEVES THAT THE GASOLINE SMELL IS COMING FROM THE TEXECO STATION NEXT TO HIS HOUSE.

Material:

Site ID:	294221
Operable Unit ID:	1071400
Operable Unit:	01
Material ID:	310574
Material Code:	0009
Material Name:	Gasoline
Case No.:	Not reported
Material FA:	Petroleum
Quantity:	0
Units:	Gallons
Recovered:	No
Resource Affected:	Not reported
Oxygenate:	False

RIVERA RESIDENCE (Continued) **S103828211**

Tank Test:

AY478
SSW
1/8-1/4
0.209 mi.
1104 ft.

FREIGHT ENTRANCE (ROADWAY
43RD ST. / BET.3&2NDAVE.
MANHATTAN, NY

NY Spills **S106699360**
N/A

Site 6 of 7 in cluster AY

Relative:
Higher

Actual:
18 ft.

SPILLS:

Facility ID:	0406701
Facility Type:	ER
DER Facility ID:	259314
Site ID:	321902
DEC Region:	2
Spill Date:	9/17/2004
Spill Number/Closed Date:	0406701 / 9/21/2004
Spill Cause:	Equipment Failure
Spill Class:	Known release with minimal potential for fire or hazard. DEC Response. Willing Responsible Party. Corrective action taken.
SWIS:	3101
Investigator:	MXTIPPLE
Referred To:	Not reported
Reported to Dept:	9/17/2004
CID:	406
Water Affected:	Not reported
Spill Source:	Commercial Vehicle
Spill Notifier:	Other
Cleanup Ceased:	Not reported
Cleanup Meets Std:	False
Last Inspection:	Not reported
Recommended Penalty:	False
UST Trust:	False
Remediation Phase:	0
Date Entered In Computer:	9/17/2004
Spill Record Last Update:	9/21/2004
Spiller Name:	Not reported
Spiller Company:	MANHATTAN DEMOLITION
Spiller Address:	Not reported
Spiller City,St,Zip:	ZZ
Spiller Company:	001
Contact Name:	PONCHO
Contact Phone:	(347) 728-4807
DEC Memo:	Prior to Sept, 2004 data translation this spill Lead_DEC Field was "TIPPLE"9/21/04 saddle tank leaked //fdny placed absorbent ///nfa
Remarks:	Material is coming from a deisel truck plate # 97374-JC Manhattan Demolition. Material is still leaking and running down a half a block. Manhattan Fire Dept. is on scene (engine Co. 21).

Material:

Site ID:	321902
Operable Unit ID:	889319
Operable Unit:	01
Material ID:	487921
Material Code:	0008
Material Name:	Diesel
Case No.:	Not reported
Material FA:	Petroleum

FREIGHT ENTRANCE (ROADWAY (Continued) **S106699360**

Quantity:	0
Units:	Pounds
Recovered:	No
Resource Affected:	Not reported
Oxygenate:	False
Site ID:	321902
Operable Unit ID:	889319
Operable Unit:	01
Material ID:	487920
Material Code:	0008
Material Name:	Diesel
Case No.:	Not reported
Material FA:	Petroleum
Quantity:	0
Units:	Not reported
Recovered:	No
Resource Affected:	Not reported
Oxygenate:	False

Tank Test:

AK479 **NEW YORK TELEPHONE CO** **RCRA-CESQG** **1004758334**
SSW **230 43RD ST** **FINDS** **NYD986993814**
1/8-1/4 **BROOKLYN, NY 11232**
0.210 mi.
1109 ft. **Site 9 of 12 in cluster AK**

Relative:
Higher

Actual:
21 ft.

RCRA-CESQG:

Date form received by agency:	01/01/2007
Facility name:	NEW YORK TELEPHONE CO
Facility address:	230 43RD ST BROOKLYN, NY 11232
EPA ID:	NYD986993814
Mailing address:	LIVINGSTON ST BROOKLYN, NY 11201
Contact:	TONY MILEO
Contact address:	LIVINGSTON ST BROOKLYN, NY 11201
Contact country:	US
Contact telephone:	(718) 834-6417
Contact email:	Not reported
EPA Region:	02
Classification:	Conditionally Exempt Small Quantity Generator
Description:	Handler: generates 100 kg or less of hazardous waste per calendar month, and accumulates 1000 kg or less of hazardous waste at any time; or generates 1 kg or less of acutely hazardous waste per calendar month, and accumulates at any time: 1 kg or less of acutely hazardous waste; or 100 kg or less of any residue or contaminated soil, waste or other debris resulting from the cleanup of a spill, into or on any land or water, of acutely hazardous waste; or generates 100 kg or less of any residue or contaminated soil, waste or other debris resulting from the cleanup of a spill, into or on any land or water, of acutely hazardous waste during any calendar month, and accumulates at any time: 1 kg or less of acutely hazardous waste; or 100 kg or less of any residue or contaminated soil, waste or other debris resulting from the cleanup of a spill, into or on any land or water, of acutely

NEW YORK TELEPHONE CO (Continued) **1004758334**

hazardous waste

Owner/Operator Summary:

Owner/operator name:	NEW YORK TELEPHONE CO
Owner/operator address:	111 LIVINGSTON ST BROOKLYN, NY 11201
Owner/operator country:	US
Owner/operator telephone:	(718) 834-6417
Legal status:	Private
Owner/Operator Type:	Operator
Owner/Op start date:	Not reported
Owner/Op end date:	Not reported

Owner/operator name:	NEW YORK TELEPHONE CO
Owner/operator address:	111 LIVINGSTON ST BROOKLYN, NY 11201
Owner/operator country:	US
Owner/operator telephone:	(718) 834-6417
Legal status:	Private
Owner/Operator Type:	Owner
Owner/Op start date:	Not reported
Owner/Op end date:	Not reported

Handler Activities Summary:

U.S. importer of hazardous waste:	No
Mixed waste (haz. and radioactive):	No
Recycler of hazardous waste:	No
Transporter of hazardous waste:	No
Treater, storer or disposer of HW:	No
Underground injection activity:	No
On-site burner exemption:	No
Furnace exemption:	No
Used oil fuel burner:	No
Used oil processor:	No
User oil refiner:	No
Used oil fuel marketer to burner:	No
Used oil Specification marketer:	No
Used oil transfer facility:	No
Used oil transporter:	No

Historical Generators:

Date form received by agency:	01/01/2006
Facility name:	NEW YORK TELEPHONE CO
Classification:	Conditionally Exempt Small Quantity Generator

Date form received by agency:	03/10/1992
Facility name:	NEW YORK TELEPHONE CO
Classification:	Conditionally Exempt Small Quantity Generator

Violation Status: No violations found

FINDS:

Registry ID: 110004486574

Environmental Interest/Information System

NEW YORK TELEPHONE CO (Continued) **1004758334**

RCRAInfo is a national information system that supports the Resource Conservation and Recovery Act (RCRA) program through the tracking of events and activities related to facilities that generate, transport, and treat, store, or dispose of hazardous waste. RCRAInfo allows RCRA program staff to track the notification, permit, compliance, and corrective action activities required under RCRA.

AK480 **VERIZON** **NY LTANKS** **S104621198**
SSW **230 43RD ST** **NY MANIFEST** **N/A**
1/8-1/4 **BROOKLYN, NY 11232**
0.210 mi.
1109 ft. **Site 10 of 12 in cluster AK**

Relative:
Higher

Actual:
21 ft.

LTANKS:

Site ID:	119226
Spill Number/Closed Date:	9108899 / 5/24/2007
Spill Date:	11/19/1991
Spill Cause:	Tank Failure
Spill Source:	Commercial/Industrial
Spill Class:	Known release with minimal potential for fire or hazard. DEC Response. Willing Responsible Party. Corrective action taken.
Cleanup Ceased:	7/14/2004
Cleanup Meets Standard:	False
SWIS:	2401
Investigator:	skcarlso
Referred To:	NFA ISSUED
Reported to Dept:	11/20/1991
CID:	Not reported
Water Affected:	Not reported
Spill Notifier:	Other
Last Inspection:	Not reported
Recommended Penalty:	False
UST Involvement:	True
Remediation Phase:	0
Date Entered In Computer:	11/26/1991
Spill Record Last Update:	5/24/2007
Spiller Name:	Not reported
Spiller Company:	BELL ATLANTIC
Spiller Address:	Not reported
Spiller City,St,Zip:	ZZ
Spiller County:	001
Spiller Contact:	Not reported
Spiller Phone:	Not reported
Spiller Extention:	Not reported
DEC Region:	2
DER Facility ID:	103564
DEC Memo:	Prior to Sept, 2004 data translation this spill Lead_DEC Field was "SUN"10/10/95: This is additional information about material spilled from the translation of the old spill file: YARDS.Transfered from Tang.09/23/2003Transferred from Tibbe to Sun.10/03/2003- Sun- File Review by Sun:-Quarterly Report Jan 2003 thru March 2003 by EnviroTrac (Jeff Bohlen, 631-471-1500) -On Jan 28, 2003, Verizon's consultant performed the injection of oxygen releasing material (ORM) into the groundwater at the site. A total of 440 pounds of calcium peroxide (IXPER 75C) was injected through a network of 10 boring locations. At each boring, Geoprobe equipment was utilized to disperse approximately 40 to 50 pounds of ORM and a half of a pound

VERIZON (Continued) **S104621198**

of food grade sugar across the uppermost 12-feet of saturated soils. The results of this first quarter groundwater monitoring event indicate a decline in total dissolved BTEX/MTBE concentrations in Monitoring wells MW-2, MW-3, MW-5, MW-8 and MW-B. But, it show a significant increase in total BTEX & total VOCs in MW-4, and did not produce the desired downward trend of dissolved VOCs in groundwater. -Quarterly Report April 2003 thru June 2003 by EnviroTRac Ltd (Jeff Bohlen, 631-471-1500)- The results of this quarter indicate a decline in total dissolved BTEX/MTBE concentrations in Monitoring Wells MW-1, MW-3, MW-5, MW-7 and MW-B. But, it shows a significant increase in total dissolved BTEX and total VOCs in MW-2, MW-4 and MW-8. The bio remediation using ORM injection into the groundwater is not producing the intended results. DEC intends to ask Verizon to investigate the soil around the 2x2000 gallon gasoline USTs (closed-in-place), and to confirm the groundwater flow direction. 10/07/2003- Sun & Vought visited the Verizon's site and met with John Quatrale of Verizon and Jeff Bohlen of Envirotrac. Based on our discussion, Verizon/Envirotrac will confirm the ground water flow direction in the next quarterly report. 10/17/2003-Sun sent an e-mail to John Quatrale of Verizon (516-292-8166), requesting the following actions be taken: 1) Correct the North arrow direction on Figure 1 of the Quarterly Report, 2) Re-survey the wells and determine the groundwater flow direction, 3) Provide the most recent quarterly report-covering July 2003 through September 2003. 10/30/2003-Sun-File Review by Sun: -Updated Report-July 2003 through September 2003: The results of the third quarter 2003 groundwater monitoring event indicated a decline in total dissolved VOC concentrations in MW-2 and MW-4, however, the total dissolved VOC concentrations increased in MW-5, MW-8, and MW-B. The hotest spot is on MW-4, which has 28,111 ppb of BTEX (max),and 30,411 ppb of total VOCs(max). MW-2 has the highest MTBE of 1,300 ppb (max). Per the quarterly report, Verizon may elec to remove the active 4000-gallon underground storage tank (UST) containing gasoline along with the dispenser island and associated piping during the next reporting period. 12/31/2004-File Update by Sun: On April 8th and 9th, 2004, one 4000-gallon gasoline underground storage tank (UST) and the associated dispenser island and piping at the subject site were removed. A total of six post-excavation soil samples were collected. Five of the soil samples were collected from the UST excavation. The soil samples were collected at each sidewall of the UST excavation in addition to the bottom of the UST excavation. On additional soil sample was collected from the area of the dispenser island. Post-excavation soil samples collected from the sidewalls and bottom of the UST excavation and from the area of the dispenser island were below NYSDEC TAGM 4046 Recommended Soil Cleanup Objectives for the VOCs analyzed. 1/3/2005-File Update by Sun: On 12/7/04, the Department approves the remedial system proposed by EnviroTrac dated 11/1/04 for the subject site; specifically, the use of Soil Vapor Extraction/Air Sparging (SVE/AS) remedial system for in-situ remediation of the petroleum contaminated subsurface soil as well as petroleum compounds dissolved in groundwater.1/5/06: Case reassigned to Andersen.1/11/06: Reviewed the quarterly report dated 1/10/06. SVE/AS in operation. Samples taken on 9/28/05. Max BTEX 164.2 ppb (MW-4). Max MTBE 178 ppb (MW2). 1/19/06: Reviewed the fourth quarterly 2005 update report. BTEX and MTBE ND in all wells sampled. Approved shutoff of the AS/SVE system. 4/27/06: Meeting with Verizon, NYSDEC, and EnviroTrac. March gw monitoring showed rebounding in one well. Awaiting formal copy of

VERIZON (Continued) **S104621198**

monitoring report.5/11/06: Received first quarterly 2006. SVE/AS was shut off on 1/19/06. BTEX and MTBE ND in all wells except MWB. An off site source is suspected in MWB. Concentrations in MWB: BTEX 33.6ppb, MTBE ND, Naphthalene 1,770 ppb. The naphthalene concentration in MWB was ND for the last two quarters. Wait another quarter to confirm the napthalene concentration in MWB. Then request off site well to confirm an off-site source. Reopened spill 8910578, failed tank tightness test of fuel oil USTs on upgradient property which was never investigated. 10/11/06: Received april - june 2006 monitoring report. Wells sampled on 6/15/06. Max BTEX 19 ppb (MWB), max MTBE 47 ppb (MW-2). TVOC 1,093 ppb (MWB). High napthalene in MWB may be result of an off-site source. Spill 8910578, directly upgradient, is currently being investigated. The Department approved that groundwater sampling cease while the Department investigates spill 8910578.5/24/07: NFA issued.

Remarks: CONTAMINATED SOIL

Material:

Site ID:	119226
Operable Unit ID:	962943
Operable Unit:	01
Material ID:	417567
Material Code:	0009
Material Name:	Gasoline
Case No.:	Not reported
Material FA:	Petroleum
Quantity:	30
Units:	Pounds
Recovered:	No
Resource Affected:	Not reported
Oxygenate:	False

Tank Test:

NY MANIFEST:

EPA ID:	NYD986993814
Country:	USA
Mailing Name:	VERIZON
Mailing Contact:	ROBERT KOTARSKI
Mailing Address:	230 43RD ST
Mailing Address 2:	Not reported
Mailing City:	BROOKLYN
Mailing State:	NY
Mailing Zip:	11232
Mailing Zip4:	Not reported
Mailing Country:	USA
Mailing Phone:	718-834-6417

NY MANIFEST:

No Manifest Records Available

AK481 **43RD STREET GARAGE - 230 43RD STREET** **FINDS** **1007780347**
SSW **230 43RD STREET** **N/A**
1/8-1/4 **BROOKLYN, NY**
0.210 mi.
1109 ft. **Site 11 of 12 in cluster AK**

Relative:
Higher

Actual:
21 ft.

FINDS:

Registry ID: 110019428092

Environmental Interest/Information System
FIS (New York - Facility Information System) is New York's Department of Environmental Conservation (DEC) information system for tracking environmental facility information found across the State.

AK482 **NYNEX** **NY HIST UST** **1000556803**
SSW **230 43RD STREET** **NY HIST AST** **N/A**
1/8-1/4 **BROOKLYN, NY 11232**
0.210 mi.
1109 ft. **Site 12 of 12 in cluster AK**

Relative:
Higher

Actual:
21 ft.

HIST UST:

PBS Number:	2-344257
SPDES Number:	Not reported
Emergency Contact:	NYNEX
Emergency Telephone:	(800) 386-9639
Operator:	NYNEX
Operator Telephone:	(800) 339-6144
Owner Name:	NYNEX
Owner Address:	221 EAST 37TH STREET, 6TH FLOOR
Owner City,St,Zip:	NEW YORK, NY 10016
Owner Telephone:	(800) 339-6144
Owner Type:	Corporate/Commercial
Owner Subtype:	New York Telephone
Mailing Name:	NYNEX
Mailing Address:	221 EAST 37TH STREET, 6TH FLOOR
Mailing Address 2:	Not reported
Mailing City,St,Zip:	NEW YORK, NY 10016
Mailing Contact:	MS. KATHLEEN TOBIN
Mailing Telephone:	(212) 338-6731
Owner Mark:	First Owner
Facility Status:	1 - Active PBS facility, i.e. total capacity of the PBS tanks is greater than 1,100 gallons, regardless if Subpart 360-14 tanks exist or not at the facility.
Facility Addr2:	230 43RD STREET
SWIS ID:	6101
Old PBS Number:	Not reported
Facility Type:	UTILITY
Inspected Date:	Not reported
Inspector:	Not reported
Inspection Result:	Not reported
Federal ID:	Not reported
Certification Flag:	False
Certification Date:	06/30/2000
Expiration Date:	12/02/2003
Renew Flag:	False
Renewal Date:	Not reported
Total Capacity:	4275
FAMT:	True

NYNEX (Continued) **1000556803**

Facility Screen:	No Missing Data
Owner Screen:	No Missing Data
Tank Screen:	No Missing Data
Dead Letter:	False
CBS Number:	Not reported
Town or City:	NEW YORK CITY
County Code:	61
Town or City:	01
Region:	2

Tank Id:	002
Tank Location:	UNDERGROUND
Tank Status:	Closed-In Place
Install Date:	09/01/1991
Capacity (gals):	4000
Product Stored:	UNLEADED GASOLINE
Tank Type:	Fiberglass coated steel
Tank Internal:	None
Tank External:	Fiberglass
Pipe Location:	Underground
Pipe Type:	STAINLESS STEEL ALLOY
Pipe Internal:	None
Pipe External:	Fiberglass
Second Containment:	Vault (w/access)
Leak Detection:	Electronic
Overfill Prot:	High Level Alarm
Dispenser:	Suction
Date Tested:	06/01/1987
Next Test Date:	Not reported
Missing Data for Tank:	No Missing Data
Date Closed:	Not reported
Test Method:	Petro-Tite
Deleted:	False
Updated:	True
Lat/long:	Not reported

Tank Id:	005
Tank Location:	UNDERGROUND
Tank Status:	Closed-In Place
Install Date:	10/01/1992
Capacity (gals):	4000
Product Stored:	UNLEADED GASOLINE
Tank Type:	Fiberglass coated steel
Tank Internal:	None
Tank External:	Fiberglass
Pipe Location:	Underground
Pipe Type:	STAINLESS STEEL ALLOY
Pipe Internal:	None
Pipe External:	Fiberglass
Second Containment:	Vault (w/access)
Leak Detection:	Electronic
Overfill Prot:	High Level Alarm
Dispenser:	Suction
Date Tested:	06/01/1987
Next Test Date:	Not reported
Missing Data for Tank:	No Missing Data

NYNEX (Continued) **1000556803**

Date Closed: 01/01/1992
Test Method: Petro-Tite
Deleted: False
Updated: True
Lat/long: Not reported

Tank Id: 008
Tank Location: UNDERGROUND
Tank Status: In Service
Install Date: 10/01/1991
Capacity (gals): 4000
Product Stored: UNLEADED GASOLINE
Tank Type: Fiberglass coated steel
Tank Internal: None
Tank External: Fiberglass
Pipe Location: Underground
Pipe Type: STAINLESS STEEL ALLOY
Pipe Internal: Fiberglass Liner (FRP)
Pipe External: Fiberglass
Second Containment: Vault (w/access)
Leak Detection: 14
Overfill Prot: High Level Alarm, Product Level Gauge
Dispenser: Suction
Date Tested: Not reported
Next Test Date: Not reported
Missing Data for Tank: No Missing Data
Date Closed: Not reported
Test Method: Not reported
Deleted: False
Updated: True
Lat/long: Not reported

HIST AST:
PBS Number: 2-344257
SWIS Code: 6101
Operator: NYNEX
Facility Phone: (800) 339-6144
Facility Addr2: 230 43RD STREET
Facility Type: UTILITY
Emergency: NYNEX
Emergency Tel: (800) 386-9639
Old PBSNO: Not reported
Date Inspected: Not reported
Inspector: Not reported
Result of Inspection: Not reported
Owner Name: NYNEX
Owner Address: 221 EAST 37TH STREET, 6TH FLOOR
Owner City,St,Zip: NEW YORK, NY 10016
Federal ID: Not reported
Owner Tel: (800) 339-6144
Owner Type: Corporate/Commercial
Owner Subtype: T
Mailing Contact: MS. KATHLEEN TOBIN
Mailing Name: NYNEX
Mailing Address: 221 EAST 37TH STREET, 6TH FLOOR
Mailing Address 2: Not reported

NYNEX (Continued) **1000556803**

Mailing City,St,Zip:	NEW YORK, NY 10016
Mailing Telephone:	(212) 338-6731
Owner Mark:	First Owner
Facility Status:	1 - Active PBS facility, i.e. total capacity of the PBS tanks is greater than 1,100 gallons, regardless if Subpart 360-14 tanks exist or not at the facility.
Certification Flag:	False
Certification Date:	06/30/2000
Expiration:	12/02/2003
Renew Flag:	False
Renew Date:	Not reported
Total Capacity:	4275
FAMT:	True
Facility Screen:	No Missing Data
Owner Screen:	No Missing Data
Tank Screen:	No Missing Data
Dead Letter:	False
CBS Number:	Not reported
Town or City:	NEW YORK CITY
County Code:	61
Town or City Code:	01
Region:	2

Tank ID:	009
Tank Location:	ABOVEGROUND ON SADDLES LEGS, STILTS, RACK, OR CRADLE
Tank Status:	In Service
Install Date:	10/01/1987
Capacity (Gal):	275
Product Stored:	USED OIL
Tank Type:	Stainless steel alloy
Tank Internal:	0
Tank External:	00
Pipe Location:	Aboveground
Pipe Type:	STEEL/IRON
Pipe Internal:	None
Pipe External:	00
Tank Containment:	Vault (w/access)
Leak Detection:	14
Overfill Protection:	45
Dispenser Method:	Suction
Date Tested:	Not reported
Next Test Date:	Not reported
Missing Data for Tank:	No Missing Data
Date Closed:	Not reported
Test Method:	Not reported
Deleted:	False
Updated:	True
SPDES Number:	Not reported
Lat/Long:	Not reported

AY483 SSW 1/8-1/4 0.211 mi. 1114 ft. | **3913 2ND AVE. REALTY LLC**
4312 2ND AVENUE
BROOKLYN, NY 11232 | **NY UST** | **U004045493**
N/A

Site 7 of 7 in cluster AY

Relative: Higher

Actual: 18 ft.

UST:

Id/Status:	2-608582 / Unregulated
Program Type:	PBS
Region:	STATE
DEC Region:	2
Expiration Date:	N/A
UTM X:	583441.63586000004
UTM Y:	4500698.61845
Site Type:	Apartment Building/Office Building

Affiliation Records:

Site Id:	30434
Affiliation Type:	On-Site Operator
Company Name:	3913 2ND AVE. REALTY LLC
Contact Type:	Not reported
Contact Name:	HARRY GELB
Address1:	Not reported
Address2:	Not reported
City:	Not reported
State:	NN
Zip Code:	Not reported
Country Code:	001
Phone:	(718) 788-2600
EMail:	Not reported
Fax Number:	Not reported
Modified By:	DMMOLOUG
Date Last Modified:	3/20/2013

Site Id:	30434
Affiliation Type:	Emergency Contact
Company Name:	ABRAHAM DAMAST
Contact Type:	Not reported
Contact Name:	HARRY GELB
Address1:	Not reported
Address2:	Not reported
City:	Not reported
State:	NN
Zip Code:	Not reported
Country Code:	001
Phone:	(718) 788-2600
EMail:	Not reported
Fax Number:	Not reported
Modified By:	TRANSLAT
Date Last Modified:	3/4/2004

Site Id:	30434
Affiliation Type:	Mail Contact
Company Name:	3913 2ND AVE. REALTY LLC
Contact Type:	Not reported
Contact Name:	ABRAHAM DAMAST
Address1:	4312 2ND AVENUE
Address2:	Not reported
City:	BROOKLYN
State:	NY

3913 2ND AVE. REALTY LLC (Continued) **U004045493**

Zip Code:	11232
Country Code:	001
Phone:	(718) 788-2600
EMail:	Not reported
Fax Number:	Not reported
Modified By:	CGFREEDM
Date Last Modified:	10/28/2004

Site Id:	30434
Affiliation Type:	Facility Owner
Company Name:	ABRAHAM DAMAST
Contact Type:	PRESIDENT
Contact Name:	ABRAHAM DAMAST
Address1:	4312 2ND AVENUE
Address2:	Not reported
City:	BROOKLYN
State:	NY
Zip Code:	11232
Country Code:	001
Phone:	(718) 788-2600
EMail:	Not reported
Fax Number:	Not reported
Modified By:	dxliving
Date Last Modified:	9/12/2008

Tank Info:

Tank Number:	001
Tank ID:	65349
Tank Status:	Closed - In Place
Material Name:	Closed - In Place
Capacity Gallons:	5000
Install Date:	Not reported
Date Tank Closed:	05/26/2008
Registered:	True
Tank Location:	Underground
Tank Type:	Steel/carbon steel
Material Code:	0001
Common Name of Substance:	#2 Fuel Oil (On-Site Consumption)

Tightness Test Method:	00
Date Test:	Not reported
Next Test Date:	Not reported
Pipe Model:	Not reported
Modified By:	dxliving
Last Modified:	09/12/2008

Equipment Records:

F00 - Pipe External Protection - None
A00 - Tank Internal Protection - None
D01 - Pipe Type - Steel/Carbon Steel/Iron
H00 - Tank Leak Detection - None
G00 - Tank Secondary Containment - None
J00 - Dispenser - None
B00 - Tank External Protection - None
C02 - Pipe Location - Underground/On-ground
I00 - Overfill - None

AW484 **EDR US Hist Auto Stat** **1015226923**
SE **143 34TH ST** **N/A**
1/8-1/4 **BROOKLYN, NY 11232**
0.214 mi.
1128 ft. **Site 3 of 6 in cluster AW**

Relative:
Higher

Actual:
16 ft.

EDR Historical Auto Stations:

Name:	SPIROS AUTO REPAIR
Year:	2004
Address:	143 34TH ST
Name:	SPIROS AUTO REPAIR
Year:	2007
Address:	143 34TH ST
Name:	SPIROS AUTO REPAIR
Year:	2008
Address:	143 34TH ST
Name:	SPIROS AUTO REPAIR
Year:	2009
Address:	143 34TH ST
Name:	SPIROS AUTO REPAIR
Year:	2010
Address:	143 34TH ST
Name:	SPIROS AUTO REPAIR
Year:	2011
Address:	143 34TH ST
Name:	SPIROS AUTO REPAIR
Year:	2012
Address:	143 34TH ST

AN485 **CON EDISON** **NY MANIFEST** **S113921750**
SE **337-36TH ST** **N/A**
1/8-1/4 **BROOKLYN, NY 11232**
0.215 mi.
1133 ft. **Site 5 of 6 in cluster AN**

Relative:
Higher

Actual:
18 ft.

NY MANIFEST:

EPA ID:	NYP004379061
Country:	USA
Mailing Name:	CON EDISON
Mailing Contact:	CON EDISON
Mailing Address:	4 IRVING PLACE
Mailing Address 2:	15TH FL
Mailing City:	NEW YORK
Mailing State:	NY
Mailing Zip:	10003
Mailing Zip4:	Not reported
Mailing Country:	USA
Mailing Phone:	Not reported
Document ID:	Not reported
Manifest Status:	Not reported
Trans1 State ID:	NJD003812047
Trans2 State ID:	Not reported

CON EDISON (Continued) **S113921750**

Generator Ship Date:	23-Oct-2013 00:00:00
Trans1 Recv Date:	23-Oct-2013 00:00:00
Trans2 Recv Date:	Not reported
TSD Site Recv Date:	24-Oct-2013 00:00:00
Part A Recv Date:	Not reported
Part B Recv Date:	Not reported
Generator EPA ID:	NYP004379061
Trans1 EPA ID:	Not reported
Trans2 EPA ID:	Not reported
TSDF ID:	NJD991291105
Waste Code:	Not reported
Quantity:	50
Units:	G - Gallons (liquids only)* (8.3 pounds)
Number of Containers:	1
Container Type:	TT - Cargo tank, tank trucks
Handling Method:	T Chemical, physical, or biological treatment.
Specific Gravity:	1
Year:	2013
Manifest Tracking Num:	002237493GBF
Import Ind:	N
Export Ind:	N
Discr Quantity Ind:	N
Discr Type Ind:	N
Discr Residue Ind:	N
Discr Partial Reject Ind:	N
Discr Full Reject Ind:	N
Manifest Ref Num:	Not reported
Alt Fac RCRA Id:	Not reported
Alt Fac Sign Date:	Not reported
Mgmt Method Type Code:	H110

Document ID:	Not reported
Manifest Status:	Not reported
Trans1 State ID:	NJD003812047
Trans2 State ID:	Not reported
Generator Ship Date:	2013-10-23
Trans1 Recv Date:	2013-10-23
Trans2 Recv Date:	Not reported
TSD Site Recv Date:	2013-10-24
Part A Recv Date:	Not reported
Part B Recv Date:	Not reported
Generator EPA ID:	NYP004379061
Trans1 EPA ID:	Not reported
Trans2 EPA ID:	Not reported
TSDF ID:	NJD991291105
Waste Code:	Not reported
Quantity:	50
Units:	G - Gallons (liquids only)* (8.3 pounds)
Number of Containers:	1
Container Type:	TT - Cargo tank, tank trucks
Handling Method:	T Chemical, physical, or biological treatment.
Specific Gravity:	1
Year:	2013
Manifest Tracking Num:	002237493GBF
Import Ind:	N
Export Ind:	N

CON EDISON (Continued) **S113921750**

Discr Quantity Ind:	N
Discr Type Ind:	N
Discr Residue Ind:	N
Discr Partial Reject Ind:	N
Discr Full Reject Ind:	N
Manifest Ref Num:	Not reported
Alt Fac RCRA Id:	Not reported
Alt Fac Sign Date:	Not reported
Mgmt Method Type Code:	H110

AU486 **WEST OF TRACK 17** **NY Spills** **S103483886**
SW **BUSH TERMINAL RR YARD** **N/A**
1/8-1/4 **BROOKLYN, NY**
0.215 mi.
1133 ft. **Site 26 of 27 in cluster AU**

Relative:
Higher

Actual:
10 ft.

SPILLS:

Facility ID:	9806219
Facility Type:	ER
DER Facility ID:	247483
Site ID:	306430
DEC Region:	2
Spill Date:	8/19/1998
Spill Number/Closed Date:	9806219 / 10/21/1998
Spill Cause:	Human Error
Spill Class:	Known release with minimal potential for fire or hazard. DEC Response. Willing Responsible Party. Corrective action taken.
SWIS:	2401
Investigator:	MCTIBBE
Referred To:	Not reported
Reported to Dept:	8/19/1998
CID:	257
Water Affected:	Not reported
Spill Source:	Commercial Vehicle
Spill Notifier:	Affected Persons
Cleanup Ceased:	Not reported
Cleanup Meets Std:	False
Last Inspection:	Not reported
Recommended Penalty:	False
UST Trust:	False
Remediation Phase:	0
Date Entered In Computer:	8/19/1998
Spill Record Last Update:	5/20/2002
Spiller Name:	Not reported
Spiller Company:	MERCO JOINT VENTURE
Spiller Address:	UNKNOWN
Spiller City,St,Zip:	ZZ
Spiller Company:	001
Contact Name:	GREG KISLOFF
Contact Phone:	(718) 788-3690
DEC Memo:	Prior to Sept, 2004 data translation this spill Lead_DEC Field was "TIBBE"CLEANED BY RP.
Remarks:	FORK TRUCK WAS LIFTING A CONTAINOR ON PROCESSED SEWAGE WHEN CONTAINOR TIPPED OVER - CLEANUP CREW HAS BEEN CALLED

Material:

Site ID:	306430
Operable Unit ID:	1063867

WEST OF TRACK 17 (Continued) **S103483886**

Operable Unit:	01
Material ID:	317392
Material Code:	0062A
Material Name:	RAW SEWAGE
Case No.:	Not reported
Material FA:	Other
Quantity:	0
Units:	Gallons
Recovered:	No
Resource Affected:	Not reported
Oxygenate:	False

Tank Test:

AU487 **CROSS HARBOR** **NY Spills** **S102240078**
SW **BOX 182** **N/A**
1/8-1/4 **BROOKLYN, NY**
0.215 mi.
1133 ft. **Site 27 of 27 in cluster AU**

Relative:
Higher

Actual:
10 ft.

SPILLS:

Facility ID:	9602674
Facility Type:	ER
DER Facility ID:	148875
Site ID:	177147
DEC Region:	2
Spill Date:	5/24/1996
Spill Number/Closed Date:	9602674 / 5/24/1996
Spill Cause:	Human Error
Spill Class:	Known release with minimal potential for fire or hazard. DEC Response. Willing Responsible Party. Corrective action taken.
SWIS:	2401
Investigator:	TOMASELLO
Referred To:	Not reported
Reported to Dept:	5/24/1996
CID:	365
Water Affected:	Not reported
Spill Source:	Commercial Vehicle
Spill Notifier:	Responsible Party
Cleanup Ceased:	Not reported
Cleanup Meets Std:	False
Last Inspection:	Not reported
Recommended Penalty:	False
UST Trust:	False
Remediation Phase:	0
Date Entered In Computer:	5/24/1996
Spill Record Last Update:	7/2/2004
Spiller Name:	DAVID HEATH
Spiller Company:	SAFETY CLEAN
Spiller Address:	1525 WEST HENRIETTA RD
Spiller City,St,Zip:	AVON, ZZ
Spiller Company:	001
Contact Name:	JOHN GRAINEY
Contact Phone:	(718) 788-3690
DEC Memo:	Not reported
Remarks:	when checking the values of the veh the correct valves were not

CROSS HARBOR (Continued) **S102240078**

closed and caused spill onto the ground / clean up crew enroute / spill has been contained

Material:

Site ID:	177147
Operable Unit ID:	1030330
Operable Unit:	01
Material ID:	566819
Material Code:	0022
Material Name:	Waste Oil/Used Oil
Case No.:	Not reported
Material FA:	Petroleum
Quantity:	90
Units:	Gallons
Recovered:	No
Resource Affected:	Not reported
Oxygenate:	False

Tank Test:

AR488 **EDR US Hist Auto Stat** **1015486496**
South **4206 3RD AVE** **N/A**
1/8-1/4 **BROOKLYN, NY 11232**
0.215 mi.
1135 ft. **Site 4 of 4 in cluster AR**

Relative:
Higher

Actual:
27 ft.

EDR Historical Auto Stations:

Name:	RMR TRANSMISSION
Year:	2007
Address:	4206 3RD AVE
Name:	RMR TRANSMISSION CORP
Year:	2008
Address:	4206 3RD AVE
Name:	RMR TRANSMISSION
Year:	2009
Address:	4206 3RD AVE
Name:	RMR TRANSMISSION
Year:	2010
Address:	4206 3RD AVE

AO489 **SUPREME AUTO MFG CORP** **NY AST** **U001837210**
ENE **770 3RD AVE** **N/A**
1/8-1/4 **BROOKLYN, NY 11232**
0.216 mi.
1140 ft. **Site 8 of 8 in cluster AO**

Relative:
Higher

Actual:
13 ft.

AST:

Region:	STATE
DEC Region:	2
Site Status:	Administratively Closed
Facility Id:	2-334766
Program Type:	PBS

SUPREME AUTO MFG CORP (Continued) **U001837210**

UTM X:	584543.37130999996
UTM Y:	4501595.0561199998
Expiration Date:	N/A
Site Type:	Unknown

Affiliation Records:

Site Id:	15937
Affiliation Type:	Facility Owner
Company Name:	SUPREME AUTO MFG CORP
Contact Type:	Not reported
Contact Name:	Not reported
Address1:	770 3RD AVE
Address2:	Not reported
City:	BROOKLYN
State:	NY
Zip Code:	11232-1487
Country Code:	001
Phone:	(718) 499-4172
EMail:	Not reported
Fax Number:	Not reported
Modified By:	TRANSLAT
Date Last Modified:	3/4/2004

Site Id:	15937
Affiliation Type:	Mail Contact
Company Name:	DC PROPERTIES
Contact Type:	Not reported
Contact Name:	Not reported
Address1:	5405 13TH AVE
Address2:	Not reported
City:	BROOKLYN
State:	NY
Zip Code:	11219
Country Code:	001
Phone:	(718) 499-4172
EMail:	Not reported
Fax Number:	Not reported
Modified By:	TRANSLAT
Date Last Modified:	3/4/2004

Site Id:	15937
Affiliation Type:	On-Site Operator
Company Name:	SUPREME AUTO MFG CORP
Contact Type:	Not reported
Contact Name:	SUPREME AUTO MFG CORP
Address1:	Not reported
Address2:	Not reported
City:	Not reported
State:	NN
Zip Code:	Not reported
Country Code:	001
Phone:	(718) 499-4172
EMail:	Not reported
Fax Number:	Not reported
Modified By:	TRANSLAT
Date Last Modified:	3/4/2004

Site Id:	15937

SUPREME AUTO MFG CORP (Continued) **U001837210**

Affiliation Type:	Emergency Contact
Company Name:	SUPREME AUTO MFG CORP
Contact Type:	Not reported
Contact Name:	ANDREW DAVILMAN
Address1:	Not reported
Address2:	Not reported
City:	Not reported
State:	NN
Zip Code:	Not reported
Country Code:	001
Phone:	(212) 982-9543
EMail:	Not reported
Fax Number:	Not reported
Modified By:	TRANSLAT
Date Last Modified:	3/4/2004

Tank Info:

Tank Number:	001
Tank Id:	20904
Material Code:	0001
Common Name of Substance:	#2 Fuel Oil (On-Site Consumption)

Equipment Records:

	A00 - Tank Internal Protection - None
	D01 - Pipe Type - Steel/Carbon Steel/Iron
	C00 - Pipe Location - No Piping
	F00 - Pipe External Protection - None
	I04 - Overfill - Product Level Gauge (A/G)
	H00 - Tank Leak Detection - None
	G03 - Tank Secondary Containment - Vault (w/o access)
	B00 - Tank External Protection - None
Tank Location:	6
Tank Type:	Steel/Carbon Steel/Iron
Tank Status:	Administratively Closed
Pipe Model:	Not reported
Install Date:	08/01/1924
Capacity Gallons:	1500
Tightness Test Method:	NN
Date Test:	Not reported
Next Test Date:	Not reported
Date Tank Closed:	04/01/1996
Register:	True
Modified By:	TRANSLAT
Last Modified:	03/04/2004
Material Name:	#2 Fuel Oil (On-Site Consumption)

AQ490 **EAST END WOOD STRIPPERS INC** **RCRA-SQG** **1010329115**
South **4218 3RD AVE** **NY MANIFEST** **NYR000147389**
1/8-1/4 **BROOKLYN, NY 11232**
0.217 mi.
1145 ft. **Site 2 of 10 in cluster AQ**

Relative:
Higher

Actual:
27 ft.

RCRA-SQG:

Date form received by agency:	05/22/2007
Facility name:	EAST END WOOD STRIPPERS INC
Facility address:	4218 3RD AVE BROOKLYN, NY 11232
EPA ID:	NYR000147389
Mailing address:	GLENMERE WAY HOLBROOK, NY 11741
Contact:	DEAN CAMENARES
Contact address:	GLENMERE WAY HOLBROOK, NY 11741
Contact country:	US
Contact telephone:	(718) 788-1375
Contact email:	Not reported
EPA Region:	02
Land type:	Private
Classification:	Small Small Quantity Generator
Description:	Handler: generates more than 100 and less than 1000 kg of hazardous waste during any calendar month and accumulates less than 6000 kg of hazardous waste at any time; or generates 100 kg or less of hazardous waste during any calendar month, and accumulates more than 1000 kg of hazardous waste at any time

Owner/Operator Summary:

Owner/operator name:	DEAN CAMENARES
Owner/operator address:	Not reported Not reported
Owner/operator country:	Not reported
Owner/operator telephone:	Not reported
Legal status:	Private
Owner/Operator Type:	Operator
Owner/Op start date:	01/31/2007
Owner/Op end date:	Not reported

Owner/operator name:	4218 THIRD AVE LLC
Owner/operator address:	THIRD AVE BROOKLYN, NY 11232
Owner/operator country:	US
Owner/operator telephone:	Not reported
Legal status:	Private
Owner/Operator Type:	Owner
Owner/Op start date:	01/31/2007
Owner/Op end date:	Not reported

Handler Activities Summary:

U.S. importer of hazardous waste:	No
Mixed waste (haz. and radioactive):	No
Recycler of hazardous waste:	No
Transporter of hazardous waste:	No
Treater, storer or disposer of HW:	No
Underground injection activity:	No
On-site burner exemption:	No

EAST END WOOD STRIPPERS INC (Continued) **1010329115**

Furnace exemption: No
Used oil fuel burner: No
Used oil processor: No
User oil refiner: No
Used oil fuel marketer to burner: No
Used oil Specification marketer: No
Used oil transfer facility: No
Used oil transporter: No

Historical Generators:
Date form received by agency: 05/21/2007
Facility name: EAST END WOOD STRIPPERS INC
Classification: Small Quantity Generator

Hazardous Waste Summary:
Waste code: F002
Waste name: THE FOLLOWING SPENT HALOGENATED SOLVENTS: TETRACHLOROETHYLENE, METHYLENE CHLORIDE, TRICHLOROETHYLENE, 1,1,1-TRICHLOROETHANE, CHLOROBENZENE, 1,1,2-TRICHLORO-1,2,2-TRIFLUOROETHANE, ORTHO-DICHLOROBENZENE, TRICHLOROFLUOROMETHANE, AND 1,1,2-TRICHLOROETHANE; ALL SPENT SOLVENT MIXTURES/BLENDS CONTAINING, BEFORE USE, A TOTAL OF TEN PERCENT OR MORE (BY VOLUME) OF ONE OR MORE OF THE ABOVE HALOGENATED SOLVENTS OR THOSE LISTED IN F001, F004, OR F005, AND STILL BOTTOMS FROM THE RECOVERY OF THESE SPENT SOLVENTS AND SPENT SOLVENT MIXTURES.

Facility Has Received Notices of Violations:
Regulation violated: Not reported
Area of violation: Generators - Pre-transport
Date violation determined: 04/11/2008
Date achieved compliance: 07/23/2009
Violation lead agency: State
Enforcement action: INITIAL 3008(A) COMPLIANCE
Enforcement action date: 01/07/2009
Enf. disposition status: Not reported
Enf. disp. status date: Not reported
Enforcement lead agency: State
Proposed penalty amount: 53997
Final penalty amount: Not reported
Paid penalty amount: Not reported

Regulation violated: Not reported
Area of violation: Generators - Pre-transport
Date violation determined: 04/11/2008
Date achieved compliance: 07/23/2009
Violation lead agency: State
Enforcement action: FINAL 3008(A) COMPLIANCE ORDER
Enforcement action date: 06/18/2009
Enf. disposition status: Not reported
Enf. disp. status date: Not reported
Enforcement lead agency: State
Proposed penalty amount: Not reported
Final penalty amount: 3000
Paid penalty amount: 3000

Regulation violated: Not reported

EAST END WOOD STRIPPERS INC (Continued) **1010329115**

Area of violation: TSD IS-Preparedness and Prevention
Date violation determined: 04/11/2008
Date achieved compliance: 07/23/2009
Violation lead agency: State
Enforcement action: FINAL 3008(A) COMPLIANCE ORDER
Enforcement action date: 06/18/2009
Enf. disposition status: Not reported
Enf. disp. status date: Not reported
Enforcement lead agency: State
Proposed penalty amount: Not reported
Final penalty amount: 3000
Paid penalty amount: 3000

Regulation violated: Not reported
Area of violation: Generators - Records/Reporting
Date violation determined: 04/11/2008
Date achieved compliance: 07/23/2009
Violation lead agency: State
Enforcement action: INITIAL 3008(A) COMPLIANCE
Enforcement action date: 01/07/2009
Enf. disposition status: Not reported
Enf. disp. status date: Not reported
Enforcement lead agency: State
Proposed penalty amount: 53997
Final penalty amount: Not reported
Paid penalty amount: Not reported

Regulation violated: Not reported
Area of violation: TSD IS-Tank System Standards
Date violation determined: 04/11/2008
Date achieved compliance: 07/23/2009
Violation lead agency: State
Enforcement action: FINAL 3008(A) COMPLIANCE ORDER
Enforcement action date: 06/18/2009
Enf. disposition status: Not reported
Enf. disp. status date: Not reported
Enforcement lead agency: State
Proposed penalty amount: Not reported
Final penalty amount: 3000
Paid penalty amount: 3000

Regulation violated: Not reported
Area of violation: State Statute or Regulation
Date violation determined: 04/11/2008
Date achieved compliance: 07/23/2009
Violation lead agency: State
Enforcement action: FINAL 3008(A) COMPLIANCE ORDER
Enforcement action date: 06/18/2009
Enf. disposition status: Not reported
Enf. disp. status date: Not reported
Enforcement lead agency: State
Proposed penalty amount: Not reported
Final penalty amount: 3000
Paid penalty amount: 3000

Regulation violated: Not reported
Area of violation: LDR - General

EAST END WOOD STRIPPERS INC (Continued) **1010329115**

Date violation determined: 04/11/2008
Date achieved compliance: 07/23/2009
Violation lead agency: State
Enforcement action: INITIAL 3008(A) COMPLIANCE
Enforcement action date: 01/07/2009
Enf. disposition status: Not reported
Enf. disp. status date: Not reported
Enforcement lead agency: State
Proposed penalty amount: 53997
Final penalty amount: Not reported
Paid penalty amount: Not reported

Regulation violated: Not reported
Area of violation: LDR - General
Date violation determined: 04/11/2008
Date achieved compliance: 07/23/2009
Violation lead agency: State
Enforcement action: FINAL 3008(A) COMPLIANCE ORDER
Enforcement action date: 06/18/2009
Enf. disposition status: Not reported
Enf. disp. status date: Not reported
Enforcement lead agency: State
Proposed penalty amount: Not reported
Final penalty amount: 3000
Paid penalty amount: 3000

Regulation violated: Not reported
Area of violation: Generators - Manifest
Date violation determined: 04/11/2008
Date achieved compliance: 07/23/2009
Violation lead agency: State
Enforcement action: INITIAL 3008(A) COMPLIANCE
Enforcement action date: 01/07/2009
Enf. disposition status: Not reported
Enf. disp. status date: Not reported
Enforcement lead agency: State
Proposed penalty amount: 53997
Final penalty amount: Not reported
Paid penalty amount: Not reported

Regulation violated: Not reported
Area of violation: TSD IS-Preparedness and Prevention
Date violation determined: 04/11/2008
Date achieved compliance: 07/23/2009
Violation lead agency: State
Enforcement action: INITIAL 3008(A) COMPLIANCE
Enforcement action date: 01/07/2009
Enf. disposition status: Not reported
Enf. disp. status date: Not reported
Enforcement lead agency: State
Proposed penalty amount: 53997
Final penalty amount: Not reported
Paid penalty amount: Not reported

Regulation violated: Not reported
Area of violation: Generators - Records/Reporting
Date violation determined: 04/11/2008

EAST END WOOD STRIPPERS INC (Continued) **1010329115**

Date achieved compliance: 07/23/2009
Violation lead agency: State
Enforcement action: FINAL 3008(A) COMPLIANCE ORDER
Enforcement action date: 06/18/2009
Enf. disposition status: Not reported
Enf. disp. status date: Not reported
Enforcement lead agency: State
Proposed penalty amount: Not reported
Final penalty amount: 3000
Paid penalty amount: 3000

Regulation violated: Not reported
Area of violation: State Statute or Regulation
Date violation determined: 04/11/2008
Date achieved compliance: 07/23/2009
Violation lead agency: State
Enforcement action: INITIAL 3008(A) COMPLIANCE
Enforcement action date: 01/07/2009
Enf. disposition status: Not reported
Enf. disp. status date: Not reported
Enforcement lead agency: State
Proposed penalty amount: 53997
Final penalty amount: Not reported
Paid penalty amount: Not reported

Regulation violated: Not reported
Area of violation: Generators - Manifest
Date violation determined: 04/11/2008
Date achieved compliance: 07/23/2009
Violation lead agency: State
Enforcement action: FINAL 3008(A) COMPLIANCE ORDER
Enforcement action date: 06/18/2009
Enf. disposition status: Not reported
Enf. disp. status date: Not reported
Enforcement lead agency: State
Proposed penalty amount: Not reported
Final penalty amount: 3000
Paid penalty amount: 3000

Regulation violated: Not reported
Area of violation: Generators - General
Date violation determined: 04/11/2008
Date achieved compliance: 07/23/2009
Violation lead agency: State
Enforcement action: INITIAL 3008(A) COMPLIANCE
Enforcement action date: 01/07/2009
Enf. disposition status: Not reported
Enf. disp. status date: Not reported
Enforcement lead agency: State
Proposed penalty amount: 53997
Final penalty amount: Not reported
Paid penalty amount: Not reported

Regulation violated: Not reported
Area of violation: TSD IS-Tank System Standards
Date violation determined: 04/11/2008
Date achieved compliance: 07/23/2009

EAST END WOOD STRIPPERS INC (Continued) **1010329115**

Violation lead agency: State
Enforcement action: INITIAL 3008(A) COMPLIANCE
Enforcement action date: 01/07/2009
Enf. disposition status: Not reported
Enf. disp. status date: Not reported
Enforcement lead agency: State
Proposed penalty amount: 53997
Final penalty amount: Not reported
Paid penalty amount: Not reported

Regulation violated: Not reported
Area of violation: Generators - General
Date violation determined: 04/11/2008
Date achieved compliance: 07/23/2009
Violation lead agency: State
Enforcement action: FINAL 3008(A) COMPLIANCE ORDER
Enforcement action date: 06/18/2009
Enf. disposition status: Not reported
Enf. disp. status date: Not reported
Enforcement lead agency: State
Proposed penalty amount: Not reported
Final penalty amount: 3000
Paid penalty amount: 3000

Evaluation Action Summary:
Evaluation date: 07/23/2009
Evaluation: COMPLIANCE EVALUATION INSPECTION ON-SITE
Area of violation: Not reported
Date achieved compliance: Not reported
Evaluation lead agency: State

Evaluation date: 06/18/2009
Evaluation: NOT A SIGNIFICANT NON-COMPLIER
Area of violation: Not reported
Date achieved compliance: Not reported
Evaluation lead agency: State

Evaluation date: 11/21/2008
Evaluation: SIGNIFICANT NON-COMPLIER
Area of violation: Generators - General
Date achieved compliance: 07/23/2009
Evaluation lead agency: State

Evaluation date: 11/21/2008
Evaluation: SIGNIFICANT NON-COMPLIER
Area of violation: TSD IS-Preparedness and Prevention
Date achieved compliance: 07/23/2009
Evaluation lead agency: State

Evaluation date: 11/21/2008
Evaluation: SIGNIFICANT NON-COMPLIER
Area of violation: LDR - General
Date achieved compliance: 07/23/2009
Evaluation lead agency: State

Evaluation date: 11/21/2008
Evaluation: SIGNIFICANT NON-COMPLIER

EAST END WOOD STRIPPERS INC (Continued) **1010329115**

Area of violation: State Statute or Regulation
Date achieved compliance: 07/23/2009
Evaluation lead agency: State

Evaluation date: 11/21/2008
Evaluation: SIGNIFICANT NON-COMPLIER
Area of violation: TSD IS-Tank System Standards
Date achieved compliance: 07/23/2009
Evaluation lead agency: State

Evaluation date: 11/21/2008
Evaluation: SIGNIFICANT NON-COMPLIER
Area of violation: Generators - Manifest
Date achieved compliance: 07/23/2009
Evaluation lead agency: State

Evaluation date: 11/21/2008
Evaluation: SIGNIFICANT NON-COMPLIER
Area of violation: Generators - Pre-transport
Date achieved compliance: 07/23/2009
Evaluation lead agency: State

Evaluation date: 11/21/2008
Evaluation: SIGNIFICANT NON-COMPLIER
Area of violation: Generators - Records/Reporting
Date achieved compliance: 07/23/2009
Evaluation lead agency: State

Evaluation date: 04/11/2008
Evaluation: COMPLIANCE EVALUATION INSPECTION ON-SITE
Area of violation: Generators - Pre-transport
Date achieved compliance: 07/23/2009
Evaluation lead agency: State

Evaluation date: 04/11/2008
Evaluation: COMPLIANCE EVALUATION INSPECTION ON-SITE
Area of violation: TSD IS-Tank System Standards
Date achieved compliance: 07/23/2009
Evaluation lead agency: State

Evaluation date: 04/11/2008
Evaluation: COMPLIANCE EVALUATION INSPECTION ON-SITE
Area of violation: Generators - Manifest
Date achieved compliance: 07/23/2009
Evaluation lead agency: State

Evaluation date: 04/11/2008
Evaluation: COMPLIANCE EVALUATION INSPECTION ON-SITE
Area of violation: LDR - General
Date achieved compliance: 07/23/2009
Evaluation lead agency: State

Evaluation date: 04/11/2008
Evaluation: COMPLIANCE EVALUATION INSPECTION ON-SITE
Area of violation: State Statute or Regulation
Date achieved compliance: 07/23/2009
Evaluation lead agency: State

EAST END WOOD STRIPPERS INC (Continued) **1010329115**

Evaluation date:	04/11/2008
Evaluation:	COMPLIANCE EVALUATION INSPECTION ON-SITE
Area of violation:	Generators - Records/Reporting
Date achieved compliance:	07/23/2009
Evaluation lead agency:	State

Evaluation date:	04/11/2008
Evaluation:	COMPLIANCE EVALUATION INSPECTION ON-SITE
Area of violation:	Generators - General
Date achieved compliance:	07/23/2009
Evaluation lead agency:	State

Evaluation date:	04/11/2008
Evaluation:	COMPLIANCE EVALUATION INSPECTION ON-SITE
Area of violation:	TSD IS-Preparedness and Prevention
Date achieved compliance:	07/23/2009
Evaluation lead agency:	State

NY MANIFEST:

EPA ID:	NYR000147389
Country:	USA
Mailing Name:	EAST END WOOD STRIPPERS INC
Mailing Contact:	EAST END WOOD STRIPPERS INC
Mailing Address:	4218 3RD AVE
Mailing Address 2:	Not reported
Mailing City:	BROOKLYN
Mailing State:	NY
Mailing Zip:	11232
Mailing Zip4:	Not reported
Mailing Country:	USA
Mailing Phone:	Not reported

Document ID:	Not reported
Manifest Status:	Not reported
Trans1 State ID:	NYD064748304
Trans2 State ID:	NJD002454544
Generator Ship Date:	2007-08-21
Trans1 Recv Date:	2007-08-21
Trans2 Recv Date:	2007-08-31
TSD Site Recv Date:	2007-08-31
Part A Recv Date:	Not reported
Part B Recv Date:	Not reported
Generator EPA ID:	NYR000147389
Trans1 EPA ID:	Not reported
Trans2 EPA ID:	Not reported
TSDF ID:	NJD002454544
Waste Code:	Not reported
Quantity:	1000.0
Units:	P - Pounds
Number of Containers:	2.0
Container Type:	DM - Metal drums, barrels
Handling Method:	B Incineration, heat recovery, burning.
Specific Gravity:	1.0
Year:	2007
Manifest Tracking Num:	001417603JJK
Import Ind:	N
Export Ind:	N

EAST END WOOD STRIPPERS INC (Continued) **1010329115**

Discr Quantity Ind:	N
Discr Type Ind:	N
Discr Residue Ind:	N
Discr Partial Reject Ind:	N
Discr Full Reject Ind:	N
Manifest Ref Num:	Not reported
Alt Fac RCRA Id:	Not reported
Alt Fac Sign Date:	Not reported
Mgmt Method Type Code:	H061

Document ID:	Not reported
Manifest Status:	Not reported
Trans1 State ID:	NYD064748304
Trans2 State ID:	NJD002454544
Generator Ship Date:	8/21/2007
Trans1 Recv Date:	8/21/2007
Trans2 Recv Date:	8/31/2007
TSD Site Recv Date:	8/31/2007
Part A Recv Date:	Not reported
Part B Recv Date:	Not reported
Generator EPA ID:	NYR000147389
Trans1 EPA ID:	Not reported
Trans2 EPA ID:	Not reported
TSDF ID:	NJD002454544
Waste Code:	Not reported
Quantity:	1000
Units:	P - Pounds
Number of Containers:	2
Container Type:	DM - Metal drums, barrels
Handling Method:	B Incineration, heat recovery, burning.
Specific Gravity:	1
Year:	2007
Manifest Tracking Num:	001417603JJK
Import Ind:	N
Export Ind:	N
Discr Quantity Ind:	N
Discr Type Ind:	N
Discr Residue Ind:	N
Discr Partial Reject Ind:	N
Discr Full Reject Ind:	N
Manifest Ref Num:	Not reported
Alt Fac RCRA Id:	Not reported
Alt Fac Sign Date:	Not reported
Mgmt Method Type Code:	H061

Document ID:	Not reported
Manifest Status:	Not reported
Trans1 State ID:	NYD064748304
Trans2 State ID:	NJD080631369
Generator Ship Date:	2008-03-07
Trans1 Recv Date:	2008-03-07
Trans2 Recv Date:	2008-03-14
TSD Site Recv Date:	2008-03-14
Part A Recv Date:	Not reported
Part B Recv Date:	Not reported

EAST END WOOD STRIPPERS INC (Continued) **1010329115**

Generator EPA ID:	NYR000147389
Trans1 EPA ID:	Not reported
Trans2 EPA ID:	Not reported
TSDF ID:	NJD980536593
Waste Code:	Not reported
Quantity:	1200.0
Units:	P - Pounds
Number of Containers:	2.0
Container Type:	DM - Metal drums, barrels
Handling Method:	B Incineration, heat recovery, burning.
Specific Gravity:	1.0
Year:	2008
Manifest Tracking Num:	001417972JJK
Import Ind:	N
Export Ind:	N
Discr Quantity Ind:	N
Discr Type Ind:	N
Discr Residue Ind:	N
Discr Partial Reject Ind:	N
Discr Full Reject Ind:	N
Manifest Ref Num:	Not reported
Alt Fac RCRA Id:	Not reported
Alt Fac Sign Date:	Not reported
Mgmt Method Type Code:	H141

Document ID:	Not reported
Manifest Status:	Not reported
Trans1 State ID:	NYD064748304
Trans2 State ID:	NJD080631369
Generator Ship Date:	2008-04-29
Trans1 Recv Date:	2008-04-29
Trans2 Recv Date:	2008-05-02
TSD Site Recv Date:	2008-05-02
Part A Recv Date:	Not reported
Part B Recv Date:	Not reported
Generator EPA ID:	NYR000147389
Trans1 EPA ID:	Not reported
Trans2 EPA ID:	Not reported
TSDF ID:	NJD980536593
Waste Code:	Not reported
Quantity:	900.0
Units:	P - Pounds
Number of Containers:	2.0
Container Type:	DM - Metal drums, barrels
Handling Method:	L Landfill.
Specific Gravity:	1.0
Year:	2008
Manifest Tracking Num:	004072384JJK
Import Ind:	N
Export Ind:	N
Discr Quantity Ind:	N
Discr Type Ind:	N
Discr Residue Ind:	N
Discr Partial Reject Ind:	N
Discr Full Reject Ind:	N
Manifest Ref Num:	Not reported

EAST END WOOD STRIPPERS INC (Continued) **1010329115**

Alt Fac RCRA Id:	Not reported
Alt Fac Sign Date:	Not reported
Mgmt Method Type Code:	H141

Document ID:	Not reported
Manifest Status:	Not reported
Trans1 State ID:	NYD064748304
Trans2 State ID:	NJD080631369
Generator Ship Date:	2008-04-29
Trans1 Recv Date:	2008-04-29
Trans2 Recv Date:	2008-05-02
TSD Site Recv Date:	2008-05-02
Part A Recv Date:	Not reported
Part B Recv Date:	Not reported
Generator EPA ID:	NYR000147389
Trans1 EPA ID:	Not reported
Trans2 EPA ID:	Not reported
TSDF ID:	NJD980536593
Waste Code:	Not reported
Quantity:	900.0
Units:	P - Pounds
Number of Containers:	2.0
Container Type:	DM - Metal drums, barrels
Handling Method:	L Landfill.
Specific Gravity:	1.0
Year:	2008
Manifest Tracking Num:	004072384JJK
Import Ind:	N
Export Ind:	N
Discr Quantity Ind:	N
Discr Type Ind:	N
Discr Residue Ind:	N
Discr Partial Reject Ind:	N
Discr Full Reject Ind:	N
Manifest Ref Num:	Not reported
Alt Fac RCRA Id:	Not reported
Alt Fac Sign Date:	Not reported
Mgmt Method Type Code:	H141

Document ID:	Not reported
Manifest Status:	Not reported
Trans1 State ID:	NYD064748304
Trans2 State ID:	NJD080631369
Generator Ship Date:	2008-03-07
Trans1 Recv Date:	2008-03-07
Trans2 Recv Date:	2008-03-14
TSD Site Recv Date:	2008-03-14
Part A Recv Date:	Not reported
Part B Recv Date:	Not reported
Generator EPA ID:	NYR000147389
Trans1 EPA ID:	Not reported
Trans2 EPA ID:	Not reported
TSDF ID:	NJD980536593
Waste Code:	Not reported
Quantity:	1200.0

EAST END WOOD STRIPPERS INC (Continued) **1010329115**

Units:	P - Pounds
Number of Containers:	2.0
Container Type:	DM - Metal drums, barrels
Handling Method:	B Incineration, heat recovery, burning.
Specific Gravity:	1.0
Year:	2008
Manifest Tracking Num:	001417972JJK
Import Ind:	N
Export Ind:	N
Discr Quantity Ind:	N
Discr Type Ind:	N
Discr Residue Ind:	N
Discr Partial Reject Ind:	N
Discr Full Reject Ind:	N
Manifest Ref Num:	Not reported
Alt Fac RCRA Id:	Not reported
Alt Fac Sign Date:	Not reported
Mgmt Method Type Code:	H141

Document ID:	Not reported
Manifest Status:	Not reported
Trans1 State ID:	NYD064748304
Trans2 State ID:	NJD080631369
Generator Ship Date:	2008-09-03
Trans1 Recv Date:	2008-09-03
Trans2 Recv Date:	2008-09-05
TSD Site Recv Date:	2008-09-05
Part A Recv Date:	Not reported
Part B Recv Date:	Not reported
Generator EPA ID:	NYR000147389
Trans1 EPA ID:	Not reported
Trans2 EPA ID:	Not reported
TSDF ID:	NJD980536593
Waste Code:	Not reported
Quantity:	1200.0
Units:	P - Pounds
Number of Containers:	2.0
Container Type:	DM - Metal drums, barrels
Handling Method:	B Incineration, heat recovery, burning.
Specific Gravity:	1.0
Year:	2008
Manifest Tracking Num:	004072002JJK
Import Ind:	N
Export Ind:	N
Discr Quantity Ind:	N
Discr Type Ind:	N
Discr Residue Ind:	N
Discr Partial Reject Ind:	N
Discr Full Reject Ind:	N
Manifest Ref Num:	Not reported
Alt Fac RCRA Id:	Not reported
Alt Fac Sign Date:	Not reported
Mgmt Method Type Code:	H141

Document ID:	Not reported

EAST END WOOD STRIPPERS INC (Continued) **1010329115**

Manifest Status:	Not reported
Trans1 State ID:	NYD064748304
Trans2 State ID:	NJD080631369
Generator Ship Date:	2008-06-27
Trans1 Recv Date:	2008-06-27
Trans2 Recv Date:	2008-07-03
TSD Site Recv Date:	2008-07-03
Part A Recv Date:	Not reported
Part B Recv Date:	Not reported
Generator EPA ID:	NYR000147389
Trans1 EPA ID:	Not reported
Trans2 EPA ID:	Not reported
TSDF ID:	NJD980536593
Waste Code:	Not reported
Quantity:	900.0
Units:	P - Pounds
Number of Containers:	2.0
Container Type:	DM - Metal drums, barrels
Handling Method:	B Incineration, heat recovery, burning.
Specific Gravity:	1.0
Year:	2008
Manifest Tracking Num:	004072348JJK
Import Ind:	N
Export Ind:	N
Discr Quantity Ind:	N
Discr Type Ind:	N
Discr Residue Ind:	N
Discr Partial Reject Ind:	N
Discr Full Reject Ind:	N
Manifest Ref Num:	Not reported
Alt Fac RCRA Id:	Not reported
Alt Fac Sign Date:	Not reported
Mgmt Method Type Code:	H141

Document ID:	Not reported
Manifest Status:	Not reported
Trans1 State ID:	NYD064748304
Trans2 State ID:	NJD080631369
Generator Ship Date:	2008-11-06
Trans1 Recv Date:	2008-11-06
Trans2 Recv Date:	2008-11-14
TSD Site Recv Date:	2008-11-14
Part A Recv Date:	Not reported
Part B Recv Date:	Not reported
Generator EPA ID:	NYR000147389
Trans1 EPA ID:	Not reported
Trans2 EPA ID:	Not reported
TSDF ID:	NJD980536593
Waste Code:	Not reported
Quantity:	1200.0
Units:	P - Pounds
Number of Containers:	2.0
Container Type:	DM - Metal drums, barrels
Handling Method:	L Landfill.
Specific Gravity:	1.0
Year:	2008

EAST END WOOD STRIPPERS INC (Continued) **1010329115**

Manifest Tracking Num:	004072122JJK
Import Ind:	N
Export Ind:	N
Discr Quantity Ind:	N
Discr Type Ind:	N
Discr Residue Ind:	N
Discr Partial Reject Ind:	N
Discr Full Reject Ind:	N
Manifest Ref Num:	Not reported
Alt Fac RCRA Id:	Not reported
Alt Fac Sign Date:	Not reported
Mgmt Method Type Code:	H141

Document ID:	Not reported
Manifest Status:	Not reported
Trans1 State ID:	NYD064748304
Trans2 State ID:	NJD080631369
Generator Ship Date:	2008-03-07
Trans1 Recv Date:	2008-03-07
Trans2 Recv Date:	2008-03-14
TSD Site Recv Date:	2008-03-14
Part A Recv Date:	Not reported
Part B Recv Date:	Not reported
Generator EPA ID:	NYR000147389
Trans1 EPA ID:	Not reported
Trans2 EPA ID:	Not reported
TSDF ID:	NJD980536593
Waste Code:	Not reported
Quantity:	1200.0
Units:	P - Pounds
Number of Containers:	2.0
Container Type:	DM - Metal drums, barrels
Handling Method:	B Incineration, heat recovery, burning.
Specific Gravity:	1.0
Year:	2008
Manifest Tracking Num:	001417972JJK
Import Ind:	N
Export Ind:	N
Discr Quantity Ind:	N
Discr Type Ind:	N
Discr Residue Ind:	N
Discr Partial Reject Ind:	N
Discr Full Reject Ind:	N
Manifest Ref Num:	Not reported
Alt Fac RCRA Id:	Not reported
Alt Fac Sign Date:	Not reported
Mgmt Method Type Code:	H141

Document ID:	Not reported
Manifest Status:	Not reported
Trans1 State ID:	NYD064748304
Trans2 State ID:	NJD080631369
Generator Ship Date:	2008-09-03
Trans1 Recv Date:	2008-09-03
Trans2 Recv Date:	2008-09-05

EAST END WOOD STRIPPERS INC (Continued) **1010329115**

TSD Site Recv Date:	2008-09-05
Part A Recv Date:	Not reported
Part B Recv Date:	Not reported
Generator EPA ID:	NYR000147389
Trans1 EPA ID:	Not reported
Trans2 EPA ID:	Not reported
TSDF ID:	NJD980536593
Waste Code:	Not reported
Quantity:	1200.0
Units:	P - Pounds
Number of Containers:	2.0
Container Type:	DM - Metal drums, barrels
Handling Method:	B Incineration, heat recovery, burning.
Specific Gravity:	1.0
Year:	2008
Manifest Tracking Num:	004072002JJK
Import Ind:	N
Export Ind:	N
Discr Quantity Ind:	N
Discr Type Ind:	N
Discr Residue Ind:	N
Discr Partial Reject Ind:	N
Discr Full Reject Ind:	N
Manifest Ref Num:	Not reported
Alt Fac RCRA Id:	Not reported
Alt Fac Sign Date:	Not reported
Mgmt Method Type Code:	H141

Document ID:	Not reported
Manifest Status:	Not reported
Trans1 State ID:	NYD064748304
Trans2 State ID:	NJD080631369
Generator Ship Date:	2008-06-27
Trans1 Recv Date:	2008-06-27
Trans2 Recv Date:	2008-07-03
TSD Site Recv Date:	2008-07-03
Part A Recv Date:	Not reported
Part B Recv Date:	Not reported
Generator EPA ID:	NYR000147389
Trans1 EPA ID:	Not reported
Trans2 EPA ID:	Not reported
TSDF ID:	NJD980536593
Waste Code:	Not reported
Quantity:	900.0
Units:	P - Pounds
Number of Containers:	2.0
Container Type:	DM - Metal drums, barrels
Handling Method:	B Incineration, heat recovery, burning.
Specific Gravity:	1.0
Year:	2008
Manifest Tracking Num:	004072348JJK
Import Ind:	N
Export Ind:	N
Discr Quantity Ind:	N
Discr Type Ind:	N
Discr Residue Ind:	N

EAST END WOOD STRIPPERS INC (Continued) **1010329115**

Discr Partial Reject Ind:	N
Discr Full Reject Ind:	N
Manifest Ref Num:	Not reported
Alt Fac RCRA Id:	Not reported
Alt Fac Sign Date:	Not reported
Mgmt Method Type Code:	H141

Document ID:	Not reported
Manifest Status:	Not reported
Trans1 State ID:	NYD064748304
Trans2 State ID:	NJD080631369
Generator Ship Date:	2008-04-29
Trans1 Recv Date:	2008-04-29
Trans2 Recv Date:	2008-05-02
TSD Site Recv Date:	2008-05-02
Part A Recv Date:	Not reported
Part B Recv Date:	Not reported
Generator EPA ID:	NYR000147389
Trans1 EPA ID:	Not reported
Trans2 EPA ID:	Not reported
TSDF ID:	NJD980536593
Waste Code:	Not reported
Quantity:	900.0
Units:	P - Pounds
Number of Containers:	2.0
Container Type:	DM - Metal drums, barrels
Handling Method:	L Landfill.
Specific Gravity:	1.0
Year:	2008
Manifest Tracking Num:	004072384JJK
Import Ind:	N
Export Ind:	N
Discr Quantity Ind:	N
Discr Type Ind:	N
Discr Residue Ind:	N
Discr Partial Reject Ind:	N
Discr Full Reject Ind:	N
Manifest Ref Num:	Not reported
Alt Fac RCRA Id:	Not reported
Alt Fac Sign Date:	Not reported
Mgmt Method Type Code:	H141

Document ID:	Not reported
Manifest Status:	Not reported
Trans1 State ID:	NYD064748304
Trans2 State ID:	NJD080631369
Generator Ship Date:	2009-03-31
Trans1 Recv Date:	2009-03-31
Trans2 Recv Date:	2009-03-31
TSD Site Recv Date:	2009-04-02
Part A Recv Date:	Not reported
Part B Recv Date:	Not reported
Generator EPA ID:	NYR000147389
Trans1 EPA ID:	Not reported
Trans2 EPA ID:	Not reported

EAST END WOOD STRIPPERS INC (Continued) **1010329115**

TSDF ID:	NJD980536593
Waste Code:	Not reported
Quantity:	500.0
Units:	P - Pounds
Number of Containers:	1.0
Container Type:	DM - Metal drums, barrels
Handling Method:	B Incineration, heat recovery, burning.
Specific Gravity:	1.0
Year:	2009
Manifest Tracking Num:	004718705JJK
Import Ind:	N
Export Ind:	N
Discr Quantity Ind:	N
Discr Type Ind:	N
Discr Residue Ind:	N
Discr Partial Reject Ind:	N
Discr Full Reject Ind:	N
Manifest Ref Num:	Not reported
Alt Fac RCRA Id:	Not reported
Alt Fac Sign Date:	Not reported
Mgmt Method Type Code:	H141

Document ID:	Not reported
Manifest Status:	Not reported
Trans1 State ID:	NYD064748304
Trans2 State ID:	NJD080631369
Generator Ship Date:	2009-01-05
Trans1 Recv Date:	2009-01-05
Trans2 Recv Date:	2009-01-09
TSD Site Recv Date:	2009-01-09
Part A Recv Date:	Not reported
Part B Recv Date:	Not reported
Generator EPA ID:	NYR000147389
Trans1 EPA ID:	Not reported
Trans2 EPA ID:	Not reported
TSDF ID:	NJD980536593
Waste Code:	Not reported
Quantity:	900.0
Units:	P - Pounds
Number of Containers:	2.0
Container Type:	DM - Metal drums, barrels
Handling Method:	B Incineration, heat recovery, burning.
Specific Gravity:	1.0
Year:	2009
Manifest Tracking Num:	004718554JJK
Import Ind:	N
Export Ind:	N
Discr Quantity Ind:	N
Discr Type Ind:	N
Discr Residue Ind:	N
Discr Partial Reject Ind:	N
Discr Full Reject Ind:	N
Manifest Ref Num:	Not reported
Alt Fac RCRA Id:	Not reported
Alt Fac Sign Date:	Not reported
Mgmt Method Type Code:	H141

EAST END WOOD STRIPPERS INC (Continued) **1010329115**

Document ID:	Not reported
Manifest Status:	Not reported
Trans1 State ID:	NYD064748304
Trans2 State ID:	NJD080631369
Generator Ship Date:	2009-04-06
Trans1 Recv Date:	2009-04-06
Trans2 Recv Date:	2009-04-06
TSD Site Recv Date:	2009-04-09
Part A Recv Date:	Not reported
Part B Recv Date:	Not reported
Generator EPA ID:	NYR000147389
Trans1 EPA ID:	Not reported
Trans2 EPA ID:	Not reported
TSDF ID:	NJD980536593
Waste Code:	Not reported
Quantity:	1900.0
Units:	P - Pounds
Number of Containers:	4.0
Container Type:	DM - Metal drums, barrels
Handling Method:	L Landfill.
Specific Gravity:	1.0
Year:	2009
Manifest Tracking Num:	004718731JJK
Import Ind:	N
Export Ind:	N
Discr Quantity Ind:	N
Discr Type Ind:	N
Discr Residue Ind:	N
Discr Partial Reject Ind:	N
Discr Full Reject Ind:	N
Manifest Ref Num:	Not reported
Alt Fac RCRA Id:	Not reported
Alt Fac Sign Date:	Not reported
Mgmt Method Type Code:	H141

Document ID:	Not reported
Manifest Status:	Not reported
Trans1 State ID:	NYD064748304
Trans2 State ID:	NJD080631369
Generator Ship Date:	2009-03-31
Trans1 Recv Date:	2009-03-31
Trans2 Recv Date:	2009-03-31
TSD Site Recv Date:	2009-04-02
Part A Recv Date:	Not reported
Part B Recv Date:	Not reported
Generator EPA ID:	NYR000147389
Trans1 EPA ID:	Not reported
Trans2 EPA ID:	Not reported
TSDF ID:	NJD980536593
Waste Code:	Not reported
Quantity:	100.0
Units:	P - Pounds
Number of Containers:	1.0
Container Type:	DM - Metal drums, barrels
Handling Method:	B Incineration, heat recovery, burning.
Specific Gravity:	1.0

EAST END WOOD STRIPPERS INC (Continued) **1010329115**

Year:	2009
Manifest Tracking Num:	004718705JJK
Import Ind:	N
Export Ind:	N
Discr Quantity Ind:	N
Discr Type Ind:	N
Discr Residue Ind:	N
Discr Partial Reject Ind:	N
Discr Full Reject Ind:	N
Manifest Ref Num:	Not reported
Alt Fac RCRA Id:	Not reported
Alt Fac Sign Date:	Not reported
Mgmt Method Type Code:	H141

Document ID:	Not reported
Manifest Status:	Not reported
Trans1 State ID:	NYD064748304
Trans2 State ID:	NJD080631369
Generator Ship Date:	2009-03-31
Trans1 Recv Date:	2009-03-31
Trans2 Recv Date:	2009-03-31
TSD Site Recv Date:	2009-04-02
Part A Recv Date:	Not reported
Part B Recv Date:	Not reported
Generator EPA ID:	NYR000147389
Trans1 EPA ID:	Not reported
Trans2 EPA ID:	Not reported
TSDF ID:	NJD980536593
Waste Code:	Not reported
Quantity:	100.0
Units:	P - Pounds
Number of Containers:	1.0
Container Type:	DM - Metal drums, barrels
Handling Method:	B Incineration, heat recovery, burning.
Specific Gravity:	1.0
Year:	2009
Manifest Tracking Num:	004718705JJK
Import Ind:	N
Export Ind:	N
Discr Quantity Ind:	N
Discr Type Ind:	N
Discr Residue Ind:	N
Discr Partial Reject Ind:	N
Discr Full Reject Ind:	N
Manifest Ref Num:	Not reported
Alt Fac RCRA Id:	Not reported
Alt Fac Sign Date:	Not reported
Mgmt Method Type Code:	H141

Document ID:	Not reported
Manifest Status:	Not reported
Trans1 State ID:	NYD064748304
Trans2 State ID:	NJD080631369
Generator Ship Date:	2009-04-06
Trans1 Recv Date:	2009-04-06

EAST END WOOD STRIPPERS INC (Continued) **1010329115**

Trans2 Recv Date:	2009-04-06
TSD Site Recv Date:	2009-04-09
Part A Recv Date:	Not reported
Part B Recv Date:	Not reported
Generator EPA ID:	NYR000147389
Trans1 EPA ID:	Not reported
Trans2 EPA ID:	Not reported
TSDF ID:	NJD980536593
Waste Code:	Not reported
Quantity:	1900.0
Units:	P - Pounds
Number of Containers:	4.0
Container Type:	DM - Metal drums, barrels
Handling Method:	L Landfill.
Specific Gravity:	1.0
Year:	2009
Manifest Tracking Num:	004718731JJK
Import Ind:	N
Export Ind:	N
Discr Quantity Ind:	N
Discr Type Ind:	N
Discr Residue Ind:	N
Discr Partial Reject Ind:	N
Discr Full Reject Ind:	N
Manifest Ref Num:	Not reported
Alt Fac RCRA Id:	Not reported
Alt Fac Sign Date:	Not reported
Mgmt Method Type Code:	H141

Document ID:	Not reported
Manifest Status:	Not reported
Trans1 State ID:	NYD064748304
Trans2 State ID:	NJD080631369
Generator Ship Date:	2009-03-31
Trans1 Recv Date:	2009-03-31
Trans2 Recv Date:	2009-03-31
TSD Site Recv Date:	2009-04-02
Part A Recv Date:	Not reported
Part B Recv Date:	Not reported
Generator EPA ID:	NYR000147389
Trans1 EPA ID:	Not reported
Trans2 EPA ID:	Not reported
TSDF ID:	NJD980536593
Waste Code:	Not reported
Quantity:	500.0
Units:	P - Pounds
Number of Containers:	1.0
Container Type:	DM - Metal drums, barrels
Handling Method:	B Incineration, heat recovery, burning.
Specific Gravity:	1.0
Year:	2009
Manifest Tracking Num:	004718705JJK
Import Ind:	N
Export Ind:	N
Discr Quantity Ind:	N
Discr Type Ind:	N

EAST END WOOD STRIPPERS INC (Continued) **1010329115**

Discr Residue Ind:	N
Discr Partial Reject Ind:	N
Discr Full Reject Ind:	N
Manifest Ref Num:	Not reported
Alt Fac RCRA Id:	Not reported
Alt Fac Sign Date:	Not reported
Mgmt Method Type Code:	H141

Click this hyperlink while viewing on your computer to access
19 additional NY_MANIFEST: record(s) in the EDR Site Report.

AQ491 **EAST END WOOD STRIPPERS INC** **FINDS** **1010461239**
South **4218 3RD AVE** **N/A**
1/8-1/4 **BROOKLYN, NY**
0.217 mi.
1145 ft. **Site 3 of 10 in cluster AQ**

Relative:
Higher

Actual:
27 ft.

FINDS:

Registry ID: 110031411755

Environmental Interest/Information System
RCRAInfo is a national information system that supports the Resource Conservation and Recovery Act (RCRA) program through the tracking of events and activities related to facilities that generate, transport, and treat, store, or dispose of hazardous waste. RCRAInfo allows RCRA program staff to track the notification, permit, compliance, and corrective action activities required under RCRA.

AW492 **STEVENS TECHNICAL SERVICE** **RCRA NonGen / NLR** **1000430117**
SE **145 34TH ST** **FINDS** **NYD068276336**
1/8-1/4 **BROOKLYN, NY 11232** **NY MANIFEST**
0.217 mi.
1148 ft. **Site 4 of 6 in cluster AW**

Relative:
Higher

Actual:
16 ft.

RCRA NonGen / NLR:

Date form received by agency:	01/01/2007
Facility name:	STEVENS TECHNICAL SERVICE
Facility address:	145 34TH ST BROOKLYN, NY 11232
EPA ID:	NYD068276336
Mailing address:	34TH ST BROOKLYN, NY 11232
Contact:	Not reported
Contact address:	34TH ST BROOKLYN, NY 11232
Contact country:	US
Contact telephone:	Not reported
Contact email:	Not reported
EPA Region:	02
Classification:	Non-Generator
Description:	Handler: Non-Generators do not presently generate hazardous waste

Owner/Operator Summary:

Owner/operator name:	DEMOS M BEYS

STEVENS TECHNICAL SERVICE (Continued) **1000430117**

Owner/operator address: NOT REQUIRED
NOT REQUIRED, WY 99999
Owner/operator country: US
Owner/operator telephone: (212) 555-1212
Legal status: Private
Owner/Operator Type: Owner
Owner/Op start date: Not reported
Owner/Op end date: Not reported

Owner/operator name: DEMOS M BEYS
Owner/operator address: NOT REQUIRED
NOT REQUIRED, WY 99999
Owner/operator country: US
Owner/operator telephone: (212) 555-1212
Legal status: Private
Owner/Operator Type: Operator
Owner/Op start date: Not reported
Owner/Op end date: Not reported

Handler Activities Summary:
U.S. importer of hazardous waste: No
Mixed waste (haz. and radioactive): No
Recycler of hazardous waste: No
Transporter of hazardous waste: No
Treater, storer or disposer of HW: No
Underground injection activity: No
On-site burner exemption: No
Furnace exemption: No
Used oil fuel burner: No
Used oil processor: No
User oil refiner: No
Used oil fuel marketer to burner: No
Used oil Specification marketer: No
Used oil transfer facility: No
Used oil transporter: No

Historical Generators:
Date form received by agency: 01/01/2006
Facility name: STEVENS TECHNICAL SERVICE
Classification: Not a generator, verified

Date form received by agency: 03/30/1995
Facility name: STEVENS TECHNICAL SERVICE
Classification: Unverified

Date form received by agency: 10/21/1987
Facility name: STEVENS TECHNICAL SERVICE
Classification: Large Quantity Generator

Violation Status: No violations found

FINDS:

Registry ID: 110004366365

Environmental Interest/Information System
RCRAInfo is a national information system that supports the Resource

STEVENS TECHNICAL SERVICE (Continued) **1000430117**

Conservation and Recovery Act (RCRA) program through the tracking of events and activities related to facilities that generate, transport, and treat, store, or dispose of hazardous waste. RCRAInfo allows RCRA program staff to track the notification, permit, compliance, and corrective action activities required under RCRA.

NY MANIFEST:

EPA ID:	NYD068276336
Country:	USA
Mailing Name:	STEVENS TECHNICAL SVC
Mailing Contact:	STEVENS TECHNICAL SVC
Mailing Address:	145 34TH STREET
Mailing Address 2:	Not reported
Mailing City:	BROOKLYN
Mailing State:	NY
Mailing Zip:	11232
Mailing Zip4:	Not reported
Mailing Country:	USA
Mailing Phone:	718-499-0155

Document ID:	NYA5219487
Manifest Status:	Completed after the designated time period for a TSDF to get a copy to the DEC
Trans1 State ID:	NY8385-RW
Trans2 State ID:	Not reported
Generator Ship Date:	871110
Trans1 Recv Date:	871110
Trans2 Recv Date:	Not reported
TSD Site Recv Date:	871110
Part A Recv Date:	880111
Part B Recv Date:	871117
Generator EPA ID:	NYD068276336
Trans1 EPA ID:	NYD082785429
Trans2 EPA ID:	Not reported
TSDF ID:	NYD082785429
Waste Code:	D011 - SILVER 5.0 MG/L TCLP
Quantity:	00385
Units:	G - Gallons (liquids only)* (8.3 pounds)
Number of Containers:	007
Container Type:	DM - Metal drums, barrels
Handling Method:	T Chemical, physical, or biological treatment.
Specific Gravity:	100
Year:	87

AN493 **AMPACK PLASTICS** **FINDS** **1012072993**
SE **154 35TH STREET** **N/A**
1/8-1/4 **BROOKLYN, NY**
0.218 mi.
1152 ft. **Site 6 of 6 in cluster AN**

Relative:
Higher

Actual:
17 ft.

FINDS:

Registry ID: 110038992695

Environmental Interest/Information System
AFS (Aerometric Information Retrieval System (AIRS) Facility

AMPACK PLASTICS (Continued) **1012072993**

Subsystem) replaces the former Compliance Data System (CDS), the National Emission Data System (NEDS), and the Storage and Retrieval of Aerometric Data (SAROAD). AIRS is the national repository for information concerning airborne pollution in the United States. AFS is used to track emissions and compliance data from industrial plants. AFS data are utilized by states to prepare State Implementation Plans to comply with regulatory programs and by EPA as an input for the estimation of total national emissions. AFS is undergoing a major redesign to support facility operating permits required under Title V of the Clean Air Act.

AZ494 **EDR US Hist Auto Stat** **1015487438**
South **4218 3RD AVE** **N/A**
1/8-1/4 **BROOKLYN, NY 11232**
0.219 mi.
1158 ft. **Site 1 of 2 in cluster AZ**

Relative:
Higher

Actual:
27 ft.

EDR Historical Auto Stations:

Name: STARRETT AUTO RADIATOR
Year: 2010
Address: 4218 3RD AVE

Name: A 1 RADIATOR EXPRESS & AUTO REPAIR I
Year: 2011
Address: 4218 3RD AVE

Name: A 1 RADIATOR EXPRESS & AUTO REPAIR I
Year: 2012
Address: 4218 3RD AVE

AQ495 **EDR US Hist Auto Stat** **1015367209**
SSW **254 43RD ST** **N/A**
1/8-1/4 **BROOKLYN, NY 11232**
0.220 mi.
1161 ft. **Site 4 of 10 in cluster AQ**

Relative:
Higher

Actual:
24 ft.

EDR Historical Auto Stations:

Name: CARMONA AUTOBODY INC
Year: 2009
Address: 254 43RD ST

Name: CARMONA AUTOBODY INC
Year: 2010
Address: 254 43RD ST

AQ496 **CARMONA AUTO BODY INC** **FINDS** **1014818590**
SSW **254 43RD ST** **N/A**
1/8-1/4 **BROOKLYN, NY**
0.220 mi.
1161 ft. **Site 5 of 10 in cluster AQ**

Relative:
Higher

Actual:
24 ft.

FINDS:

Registry ID: 110041680204

Environmental Interest/Information System
FIS (New York - Facility Information System) is New York's Department of Environmental Conservation (DEC) information system for tracking environmental facility information found across the State.

AQ497 **EDR US Hist Auto Stat** **1015372600**
SSW **261 43RD ST** **N/A**
1/8-1/4 **BROOKLYN, NY 11232**
0.221 mi.
1168 ft. **Site 6 of 10 in cluster AQ**

Relative:
Higher

Actual:
25 ft.

EDR Historical Auto Stations:

Name: CLASSIC AUTO GLASS
Year: 2001
Address: 261 43RD ST

Name: CLASSIC AUTO GLASS
Year: 2002
Address: 261 43RD ST

BA498 **ON THE CORNER** **NY Spills** **S107521544**
SE **156 35TH ST** **N/A**
1/8-1/4 **BROOKLYN, NY**
0.221 mi.
1169 ft. **Site 1 of 3 in cluster BA**

Relative:
Higher

Actual:
17 ft.

SPILLS:

Facility ID:	0511232
Facility Type:	ER
DER Facility ID:	307369
Site ID:	357343
DEC Region:	2
Spill Date:	12/27/2005
Spill Number/Closed Date:	0511232 / 12/30/2005
Spill Cause:	Equipment Failure
Spill Class:	Known release with minimal potential for fire or hazard. DEC Response. Willing Responsible Party. Corrective action taken.
SWIS:	2401
Investigator:	SMSANGES
Referred To:	Not reported
Reported to Dept:	12/27/2005
CID:	409
Water Affected:	Not reported
Spill Source:	Unknown
Spill Notifier:	Fire Department
Cleanup Ceased:	Not reported
Cleanup Meets Std:	False

ON THE CORNER (Continued) **S107521544**

Last Inspection:	Not reported
Recommended Penalty:	False
UST Trust:	False
Remediation Phase:	0
Date Entered In Computer:	12/27/2005
Spill Record Last Update:	12/30/2005
Spiller Name:	UNKNOWN
Spiller Company:	UNKNOWN
Spiller Address:	UNKNOWN
Spiller City,St,Zip:	UNKNOWN, NY
Spiller Company:	999
Contact Name:	DISPATCHER 715
Contact Phone:	(718) 636-1700
DEC Memo:	Not reported
Remarks:	HAS BEEN CONTAINED LOCATED ON A CORNER. VALVE WOULDNT SHUT.

Material:

Site ID:	357343
Operable Unit ID:	1114616
Operable Unit:	01
Material ID:	2104684
Material Code:	2617A
Material Name:	PROPANE GAS
Case No.:	Not reported
Material FA:	Other
Quantity:	Not reported
Units:	Gallons
Recovered:	No
Resource Affected:	Not reported
Oxygenate:	False

Tank Test:

AQ499 **CONTAINER SERVICE INC.** **NY RGA LF** **S114955928**
SSW **265 43RD ST** **N/A**
1/8-1/4 **BROOKLYN, NY**
0.224 mi.
1181 ft. **Site 7 of 10 in cluster AQ**

Relative:
Higher

Actual:
25 ft.

RGA LF:

2000	CONTAINER SERVICE INC.	265 43RD ST
1998	CONTAINER SERVICE INC.	265 43RD ST
1997	CONTAINER SERVICE INC.	265 43RD ST
1996	CONTAINER SERVICE INC.	265 43RD ST
1995	CONTAINER SERVICE INC.	265 43RD ST

AQ500 **EDR US Hist Auto Stat** **1015375601**
SSW **265 43RD ST** **N/A**
1/8-1/4 **BROOKLYN, NY 11232**
0.224 mi.
1181 ft. **Site 8 of 10 in cluster AQ**

Relative:
Higher

Actual:
25 ft.

EDR Historical Auto Stations:

Name:	HWL AUTO REPAIR CORP
Year:	2001
Address:	265 43RD ST

(Continued) **1015375601**

Name: HWL AUTO REPAIR CORP
Year: 2002
Address: 265 43RD ST

Name: HWL AUTO REPAIR CORP
Year: 2003
Address: 265 43RD ST

Name: HWL AUTO REPAIR CORP
Year: 2004
Address: 265 43RD ST

Name: HWL AUTO REPAIR CORP
Year: 2007
Address: 265 43RD ST

Name: HWL AUTO REPAIR CORP
Year: 2008
Address: 265 43RD ST

Name: HWL AUTO REPAIR CORP
Year: 2009
Address: 265 43RD ST

Name: HWL AUTO REPAIR CORP
Year: 2010
Address: 265 43RD ST

Name: H W L AUTO REPAIR CORP
Year: 2011
Address: 265 43RD ST

Name: H W L AUTOMOBILE REPAIR CORPORATION
Year: 2012
Address: 265 43RD ST

AW501 **ROBERT'S & CARLSON, INC** **FINDS** **1006276909**
SE **148 34TH ST** **N/A**
1/8-1/4 **BROOKLYN, NY**
0.224 mi.
1183 ft. **Site 5 of 6 in cluster AW**

Relative:
Higher

Actual:
16 ft.

FINDS:

Registry ID: 110011486150

Environmental Interest/Information System
NCDB (National Compliance Data Base) supports implementation of the Federal Insecticide, Fungicide, and Rodenticide Act (FIFRA) and the Toxic Substances Control Act (TSCA). The system tracks inspections in regions and states with cooperative agreements, enforcement actions, and settlements.

BB502 **EDR US Hist Auto Stat** **1015628941**
ENE **766 3RD AVE** **N/A**
1/8-1/4 **BROOKLYN, NY 11232**
0.224 mi.
1185 ft. **Site 1 of 15 in cluster BB**

Relative:
Higher

Actual:
13 ft.

EDR Historical Auto Stations:

Name:	AUTOMATIC VOTIVE LIGHT CORP
Year:	2001
Address:	766 3RD AVE
Name:	AUTOMATIC VOTIVE LIGHT CORP
Year:	2002
Address:	766 3RD AVE
Name:	AUTOMATIC VOTIVE LIGHT CORP
Year:	2003
Address:	766 3RD AVE

BC503 **JOKHAN RESIDENCE** **NY Spills** **S107488831**
South **322 41ST STREET** **N/A**
1/8-1/4 **BROOKLYN, NY**
0.225 mi.
1188 ft. **Site 1 of 2 in cluster BC**

Relative:
Higher

Actual:
34 ft.

SPILLS:

Facility ID:	0510380
Facility Type:	ER
DER Facility ID:	306406
Site ID:	356347
DEC Region:	2
Spill Date:	12/3/2005
Spill Number/Closed Date:	0510380 / 12/6/2005
Spill Cause:	Unknown
Spill Class:	Not reported
SWIS:	2401
Investigator:	JBVOUGHT
Referred To:	Not reported
Reported to Dept:	12/3/2005
CID:	72
Water Affected:	Not reported
Spill Source:	Private Dwelling
Spill Notifier:	Other
Cleanup Ceased:	Not reported
Cleanup Meets Std:	False
Last Inspection:	Not reported
Recommended Penalty:	False
UST Trust:	False
Remediation Phase:	0
Date Entered In Computer:	12/3/2005
Spill Record Last Update:	12/6/2005
Spiller Name:	RAWATEE JOKHAN
Spiller Company:	JOKHAN RESIDENCE
Spiller Address:	322 41ST STREET
Spiller City,St,Zip:	BROOKLYN, NY 11232
Spiller Company:	001
Contact Name:	RAWATEE JOKHAN
Contact Phone:	(718) 499-2149
DEC Memo:	12/05/05-Vought-Off hours duty responder. Vought called and spoke to Badsi Jokhan and spill to store and occurred on 11/31/05. Vought

JOKHAN RESIDENCE (Continued) **S107488831**

called Billy Romanello and spoke to Joey and site visit was performed on 12/4/05 and film of oil in sewer. DEP contacted with respect to sewer. Joe hadnt heard of vapor complaint or indoor spill so he will call Billy and return call to DEC. Vought called Badsi and left message to return call to DEC. Vought called Joey again who will return call with spill status.12/06/05-Vought-Received call from Billy Romanello and he had crew who visited site and found oil in sewer. No oil around tank and no oil from vent pipe. No spill inside residence. Spill closed by Vought. Spill will be reopened if second call from owner complaining of vapors.

Remarks: Not reported

Material:

Site ID:	356347
Operable Unit ID:	1113654
Operable Unit:	01
Material ID:	2103720
Material Code:	0001A
Material Name:	#2 Fuel Oil
Case No.:	Not reported
Material FA:	Petroleum
Quantity:	Not reported
Units:	Gallons
Recovered:	No
Resource Affected:	Not reported
Oxygenate:	False

Tank Test:

AS504 **CON EDISON** **NY MANIFEST** **S112211074**
SSE **346 39TH ST** **N/A**
1/8-1/4 **BROOKLYN, NY 11232**
0.226 mi.
1193 ft. **Site 5 of 12 in cluster AS**

Relative:
Higher

Actual:
30 ft.

NY MANIFEST:

EPA ID:	NYP004272829
Country:	USA
Mailing Name:	CON EDISON
Mailing Contact:	TOM TEELING
Mailing Address:	4 IRVING PLACE - 15TH FLOOR
Mailing Address 2:	Not reported
Mailing City:	NEW YORK
Mailing State:	NY
Mailing Zip:	10003
Mailing Zip4:	Not reported
Mailing Country:	USA
Mailing Phone:	212-460-3770

Document ID:	Not reported
Manifest Status:	Not reported
Trans1 State ID:	NJD003812047
Trans2 State ID:	Not reported
Generator Ship Date:	2012-10-09
Trans1 Recv Date:	2012-10-09
Trans2 Recv Date:	Not reported

CON EDISON (Continued) **S112211074**

TSD Site Recv Date:	2012-10-11
Part A Recv Date:	Not reported
Part B Recv Date:	Not reported
Generator EPA ID:	NYP004272829
Trans1 EPA ID:	Not reported
Trans2 EPA ID:	Not reported
TSDF ID:	NJD991291105
Waste Code:	Not reported
Quantity:	200.0
Units:	G - Gallons (liquids only)* (8.3 pounds)
Number of Containers:	1.0
Container Type:	TT - Cargo tank, tank trucks
Handling Method:	T Chemical, physical, or biological treatment.
Specific Gravity:	1.0
Year:	2012
Manifest Tracking Num:	001675128GBF
Import Ind:	N
Export Ind:	N
Discr Quantity Ind:	N
Discr Type Ind:	N
Discr Residue Ind:	N
Discr Partial Reject Ind:	N
Discr Full Reject Ind:	N
Manifest Ref Num:	Not reported
Alt Fac RCRA Id:	Not reported
Alt Fac Sign Date:	Not reported
Mgmt Method Type Code:	H141

AS505 **CON EDISON MANHOLE: 49204** **RCRA-CESQG** **1016148702**
SSE **346 39TH ST** **FINDS** **NYP004272829**
1/8-1/4 **BROOKLYN, NY**
0.226 mi.
1193 ft. **Site 6 of 12 in cluster AS**

Relative:
Higher

Actual:
30 ft.

RCRA-CESQG:

Date form received by agency:	10/09/2012
Facility name:	CON EDISON MANHOLE: 49204
Facility address:	346 39TH ST BROOKLYN, NY 11232
EPA ID:	NYP004272829
Mailing address:	IRVING PL, RM 828 NEW YORK, NY 10003
Contact:	MICHAEL STAMPFEL
Contact address:	Not reported Not reported
Contact country:	Not reported
Contact telephone:	(718) 666-4550
Contact email:	Not reported
EPA Region:	02
Classification:	Conditionally Exempt Small Quantity Generator
Description:	Handler: generates 100 kg or less of hazardous waste per calendar month, and accumulates 1000 kg or less of hazardous waste at any time; or generates 1 kg or less of acutely hazardous waste per calendar month, and accumulates at any time: 1 kg or less of acutely hazardous waste; or 100 kg or less of any residue or contaminated soil, waste or other debris resulting from the cleanup of a spill, into or on any land or water, of acutely hazardous waste; or generates 100 kg or less of any residue or contaminated soil, waste or other debris resulting

CON EDISON MANHOLE: 49204 (Continued) **1016148702**

from the cleanup of a spill, into or on any land or water, of acutely hazardous waste during any calendar month, and accumulates at any time: 1 kg or less of acutely hazardous waste; or 100 kg or less of any residue or contaminated soil, waste or other debris resulting from the cleanup of a spill, into or on any land or water, of acutely hazardous waste

Handler Activities Summary:

U.S. importer of hazardous waste:	No
Mixed waste (haz. and radioactive):	No
Recycler of hazardous waste:	No
Transporter of hazardous waste:	No
Treater, storer or disposer of HW:	No
Underground injection activity:	No
On-site burner exemption:	No
Furnace exemption:	No
Used oil fuel burner:	No
Used oil processor:	No
User oil refiner:	No
Used oil fuel marketer to burner:	No
Used oil Specification marketer:	No
Used oil transfer facility:	No
Used oil transporter:	No

Violation Status: No violations found

FINDS:

Registry ID: 110055453824

Environmental Interest/Information System

AS506 **341 39TH ST/BKLYN** **NY Spills** **S102142402**
SSE **341 39TH STREET** **N/A**
1/8-1/4 **NEW YORK CITY, NY**
0.226 mi.
1194 ft. **Site 7 of 12 in cluster AS**

Relative:
Higher

Actual:
28 ft.

SPILLS:

Facility ID:	8809138
Facility Type:	ER
DER Facility ID:	167330
Site ID:	201122
DEC Region:	2
Spill Date:	2/24/1989
Spill Number/Closed Date:	8809138 / 1/12/2004
Spill Cause:	Equipment Failure
Spill Class:	Known release with minimal potential for fire or hazard. DEC Response. Willing Responsible Party. Corrective action taken.
SWIS:	2401
Investigator:	RWAUSTIN
Referred To:	Not reported
Reported to Dept:	2/24/1989
CID:	Not reported
Water Affected:	Not reported
Spill Source:	Unknown
Spill Notifier:	Responsible Party
Cleanup Ceased:	Not reported

341 39TH ST/BKLYN (Continued) **S102142402**

Cleanup Meets Std:	False
Last Inspection:	Not reported
Recommended Penalty:	False
UST Trust:	False
Remediation Phase:	0
Date Entered In Computer:	3/2/1989
Spill Record Last Update:	1/12/2004
Spiller Name:	Not reported
Spiller Company:	UNKNOWN
Spiller Address:	Not reported
Spiller City,St,Zip:	NY
Spiller Company:	999
Contact Name:	Not reported
Contact Phone:	Not reported
DEC Memo:	Prior to Sept, 2004 data translation this spill Lead_DEC Field was "AUSTIN"1/12/o4 - AUSTIN - SURF. SPILL FROM 15 YRS. AGO - CLOSED - ORIG. ASSIGNED TO FINGER - END
Remarks:	SETTING UP VAC TRUCK TO CLEAN, WERE USING PRESSURE PUMP ON TANK, VIBRATION LOOSENED CONNECTION IN RETURN LINE RELEASING 1000 GALLONS OF OIL IN TANK ROOM.

Material:

Site ID:	201122
Operable Unit ID:	925035
Operable Unit:	01
Material ID:	453902
Material Code:	0003A
Material Name:	#6 Fuel Oil
Case No.:	Not reported
Material FA:	Petroleum
Quantity:	1000
Units:	Gallons
Recovered:	No
Resource Affected:	Not reported
Oxygenate:	False

Tank Test:

AS507 **G & L EYES INC.** **NY HSWDS** **S108146492**
SSE **341 39TH ST.** **NY LTANKS** **N/A**
1/8-1/4 **BROOKLYN, NY 11232** **NY Spills**
0.226 mi.
1194 ft. **Site 8 of 12 in cluster AS**

Relative:
Higher

Actual:
28 ft.

HSWDS:

Facility ID:	Not reported
Region:	2
Facility Status:	None
Owner Type:	Puplic
Owner:	G & L Eyes, Inc.
Owner Address:	341 39th St.
Owner Phone:	(718)768-9690
Operator Type:	Same
Operator:	Unknown
Operator:	Unknown
Operator Phone:	Unknown
EPA ID:	NYD042777128

G & L EYES INC. (Continued) **S108146492**

Registry:	Not on NYS Registry of Inactive Haz Waste Disposal Sites
Registry Site ID:	None
RCRA Permitted:	Unknown
Site Code:	Industrial Site
Owner City State:	Brooklyn, NY 11232
Operator City State:	Not reported
Quadrange:	Unknown
Latitude:	40 39’22"N
Longitude:	74 00’27"W
Acres:	0.00
Operator Date:	1962
Close Date:	Unknown
Completed:	PA
Active:	Unknown
PCB’s Disposed:	No
Pesticides Disposed:	No
Metals Disposed:	No
Asbestos Disposed:	No
Volatile Organic Compounds Disposed:	No
Semi Volatile Organic Compounds Disposed:	No
Analytical Info Exists for Air:	Not reported
Analytical Info Exists for Ground:	None
Analytical Info Exists for Surface:	Not reported
Analytical Info Exists for Sediments:	Not reported
Analytical Info Exists for Surface:	Not reported
Analytical Info Exists for Substance:	Not reported
Analytical Info Exists for Waste:	Not reported
Analytical Info Exists for Leachate:	Not reported
Analytical Info Exists for EP Toxicity:	Not reported
Analytical Info Exists for TCLP:	Not reported
Threat to Environment/Public Health:	None
Surface Water Contamination:	No
Surface Water Body Class:	Unknown
Groundwater Contamination:	No
Groundwater Classification:	Unknown
Drinking Water Contamination:	No
Drinking Water Supply is Active:	Unknown
Any Known Fish or Wildlife:	No
Hazardous Exposure:	No
Site Has Controlled Acess:	Unknown
Ambient Air Contamination:	Unknown
Direct Contact:	Unknown
EPA Hazardous Ranking System Score:	Unknown
Inventory:	F
Nefrap:	Not reported
Mailing:	Not reported
Tax Map No:	Not reported
Qualify:	0
Next Action:	Not reported
Agencies:	Not reported
Air:	Not reported
Building:	Not reported
Site Desc:	Not reported
Drink:	Not reported
Eptox:	Not reported
Fish:	Not reported
Ground:	Not reported

G & L EYES INC. (Continued) **S108146492**

Ground Desc: Not reported
Hazardous Threat: Not reported
Haz Threat Desc: Not reported
Leachate: Not reported
Preparer: Not reported
Sediment: Not reported
Soil: Not reported
Surface: Not reported
Status: Not reported
Surface Soil: Not reported
Surface: Not reported
TCLP: Not reported
Waste: Not reported

LTANKS:
Site ID: 201124
Spill Number/Closed Date: 9313394 / 2/14/1994
Spill Date: 2/14/1994
Spill Cause: Tank Overfill
Spill Source: Commercial/Industrial
Spill Class: Known release with minimal potential for fire or hazard. DEC Response. Willing Responsible Party. Corrective action taken.
Cleanup Ceased: 2/14/1994
Cleanup Meets Standard: True
SWIS: 2401
Investigator: KSTANG
Referred To: Not reported
Reported to Dept: 2/14/1994
CID: Not reported
Water Affected: Not reported
Spill Notifier: Federal Government
Last Inspection: Not reported
Recommended Penalty: False
UST Involvement: False
Remediation Phase: 0
Date Entered In Computer: 2/15/1994
Spill Record Last Update: 9/30/2004
Spiller Name: Not reported
Spiller Company: UNK
Spiller Address: Not reported
Spiller City,St,Zip: ***UPDATE***, ZZ
Spiller County: 999
Spiller Contact: Not reported
Spiller Phone: Not reported
Spiller Extention: Not reported
DEC Region: 2
DER Facility ID: 288717
DEC Memo: Prior to Sept, 2004 data translation this spill Lead_DEC Field was "TANG"10/10/95: This is additional information about material spilled from the translation of the old spill file: UNDERGR. STAR TANK.
Remarks: USCG WILL BE THERE - WILL INVEST. CALLED USCG, THEY TOLD ME THAT SPILL HAD BEEN CLEANED UP LAST FRIDAY.

Material:
Site ID: 201124
Operable Unit ID: 991852

G & L EYES INC. (Continued) **S108146492**

Operable Unit:	01
Material ID:	388778
Material Code:	0003A
Material Name:	#6 Fuel Oil
Case No.:	Not reported
Material FA:	Petroleum
Quantity:	2000
Units:	Gallons
Recovered:	No
Resource Affected:	Not reported
Oxygenate:	False

Tank Test:

Site ID:	201123
Spill Number/Closed Date:	9313271 / 4/25/1994
Spill Date:	2/9/1994
Spill Cause:	Tank Overfill
Spill Source:	Commercial/Industrial
Spill Class:	Known release that creates potential for fire or hazard. DEC Response. Willing Responsible Party. Corrective action taken.
Cleanup Ceased:	4/25/1994
Cleanup Meets Standard:	True
SWIS:	2401
Investigator:	SULLIVAN
Referred To:	Not reported
Reported to Dept:	2/9/1994
CID:	Not reported
Water Affected:	Not reported
Spill Notifier:	Other
Last Inspection:	Not reported
Recommended Penalty:	False
UST Involvement:	False
Remediation Phase:	0
Date Entered In Computer:	2/10/1994
Spill Record Last Update:	5/25/1994
Spiller Name:	Not reported
Spiller Company:	UNK
Spiller Address:	Not reported
Spiller City,St,Zip:	***UPDATE***, ZZ
Spiller County:	999
Spiller Contact:	Not reported
Spiller Phone:	Not reported
Spiller Extention:	Not reported
DEC Region:	2
DER Facility ID:	288717
DEC Memo:	Prior to Sept, 2004 data translation this spill Lead_DEC Field was "GENE SULLIVAN"
Remarks:	FILLED WRONG TANK - BAYSIDE - FILLED TANK IN BROOKLYN - VACUUMED UP - WILL DISPOSE OF - TALKED WITH BOB DECK OIL CAME OUT VENT - SPILL OUTSIDE 25’-25’ AND MOST SIDE TANK - NO DRAINS INVOLVED.

Material:

Site ID:	201123
Operable Unit ID:	991727

G & L EYES INC. (Continued) **S108146492**

Operable Unit:	01
Material ID:	388656
Material Code:	0003A
Material Name:	#6 Fuel Oil
Case No.:	Not reported
Material FA:	Petroleum
Quantity:	1400
Units:	Gallons
Recovered:	No
Resource Affected:	Not reported
Oxygenate:	False

Tank Test:

SPILLS:

Facility ID:	0413302
Facility Type:	ER
DER Facility ID:	288717
Site ID:	342368
DEC Region:	2
Spill Date:	3/22/2005
Spill Number/Closed Date:	0413302 / 11/9/2006
Spill Cause:	Unknown
Spill Class:	Known release that creates potential for fire or hazard. DEC Response. Willing Responsible Party. Corrective action taken.
SWIS:	2401
Investigator:	KSTANG
Referred To:	Not reported
Reported to Dept:	3/22/2005
CID:	444
Water Affected:	Not reported
Spill Source:	Institutional, Educational, Gov., Other
Spill Notifier:	Other
Cleanup Ceased:	Not reported
Cleanup Meets Std:	False
Last Inspection:	Not reported
Recommended Penalty:	False
UST Trust:	False
Remediation Phase:	0
Date Entered In Computer:	3/22/2005
Spill Record Last Update:	11/9/2006
Spiller Name:	Not reported
Spiller Company:	UNKNOWN AT THIS TIME
Spiller Address:	Not reported
Spiller City,St,Zip:	NY
Spiller Company:	999
Contact Name:	ANTONY
Contact Phone:	(646) 772-7180
DEC Memo:	03/22/05-Sharif// Sharif and Mr. Sawyer responded to the site.About 4000 gallons of #6 oil came out of vent line and top of the tank while the pump to the boiler was replaced and being tested.Oil had been contained in the secondary container(vault). Vent is located out of the building at the backside where about 20'by 20' open area adjacent to couple of abandoned railroad track line is impacted by the oil. Oil spreaded over one of the track of about 10 ft in

G & L EYES INC. (Continued) **S108146492**

length.Petrolium Tank Cleaners(PTC) has been called in to do the clean up. NYC Transit, Office of System Safety(Josephina Volyn/Richel Kron, 718-243-4581, Fax: 718-243-4309) has been notified of their property impact.04/06/05-SR// PTC excavated the rail track, took sample, backfill soon with supervision from NYC Transit. Open lot between building and the track has been field screened. Contamination found.Property owner Mr. Merhige was contacted for revised work plan including tank vault and open lot.9/8/05-Vought-File review as per DEC Austin due to inquiry by Rachel Kron (NYC Transit 646-252-5773). Spill out of vent pipe and also into tank room.Letter from DEC Rahman to Commercial Realty Co (11 East 26th Street, 11th Floor attn: Richard Merhige)-3/23/05. Letter sent requiring: 1)excavation of all oil impacted soil and debris including railroad track area 2)removal of oil from secondary containment vault 3)submission of soil sampling results.Scope of Work from Petroleum Tank Cleaners PTC(Anthony Lara 718-624-4842)-4/5/05. Scope of work includes: 1)product removal from vaults.Soil analyticals from PTC-5/24/05. Water analyticals show no TAGM Soil Cleanup Objective exceedences except for minor PAH's attributable to fill material. Letter from PTC (Lara) to DEC Rahman-6/27/05. "PTC has removed all contaminated soil and debris from the vault, and as you agreed what was acceptable PTC has addressed any remaining contamination via the application of Biosolve biormediation accelerant to the soil beneath the existing vault floor". "PTC plans to begin installing a new concrete floor as early as 7/6/05." 9/8/05-Vought-Called Rachel (646-252-5773) and left message with outstanding requirements: 1)endpoint soil samples from track excavation 2)site plan and locations of endpoint sampling. Vought called Commercial Realty (Richard Merhige 212-947-7500) and he tried to call Rachel who has not returned call. PTC still cleaning out second tank room. PTC collected soil samples from outside and two 20' foot containers were generated from soil excavation. Jerry Sobel will be contact for next seven weeks as Richard will be going on vacation. Vought left message for PTC to return call with status of soil excavation and endpoint sampling.10.19.05 Sharif- I spoke with Anthony of PTC, 646-772-7180 who informed me they made formal request to NYCT's property to do geoprobe investigation. NYCT holding them regarding some insurance coverage issues which will possibly be simplified as they are working on it. NYCT is supposed to getback to PTC by this week. I'll call NYCT next week about their approval.12/15/05 Sun reassigned from Rahman to Foley.1/3/2005 - Feng - File reviewed by Feng and summarized:1) some samples were collected the boiler room with site plan provided, but did not indicated out whether soil or groundwater samples. High SVOCs.2) Track area inpacted, and removed the contaminated soil. DEC has been requested 1)endpoint soil samples from track excavation 2)site plan and locations of endpoint sampling. Nono were submitted on file.3) DEC Rahman has assisted PTC to access the NYCT property and do the sampling.Wait for sampling result report.05/09/06 - spoke to Mr. Bob Lamirata of PTC, 718-624-2185. He said he will take care of disposing the contaminated soil pile at the site in a few days. I will find out more of the subsurface contamination. - KST6/15/06 - Bob Lamirata of PTC called and advised that contaminated soil pile has been removed. Will fax end-point sampling results. - KST6/26/06 - PTC sent in the report which only has the lab results, no write-up. The results look clean. Called Bob Lamirta and told him that DEC needs a report summarizing the contamination and the actions taken by the RP OR PTC

G & L EYES INC. (Continued) **S108146492**

in cleaning up the spill. Liz Deluca called and will be at the site on June 27, assessing the spill. She will call me to report if additional work is needed. - KST11/9/06 - NYCT has not call to request additional cleanup work. Spill closed. - KST

Remarks: CALLER STATES THAT THEY ARE STILL INVESTIGATING WHAT HAPPENED: ANTHONY IS TEH CONTACT ON THE SCENE, FROM PERTOLUEM TANK : IT IS INSIDE AND OUTSIDE THE BUILDING:

Material:

Site ID:	342368
Operable Unit ID:	1101098
Operable Unit:	01
Material ID:	581232
Material Code:	0003A
Material Name:	#6 Fuel Oil
Case No.:	Not reported
Material FA:	Petroleum
Quantity:	500
Units:	Gallons
Recovered:	No
Resource Affected:	Not reported
Oxygenate:	False

Tank Test:

AS508 **CVS PHARMACY #2498** **CERC-NFRAP** **1000121612**
SSE **341 9TH ST** **RCRA-LQG** **NYD042777128**
1/8-1/4 **BROOKLYN, NY 11215**
0.226 mi.
1194 ft. **Site 9 of 12 in cluster AS**

Relative:
Higher

Actual:
28 ft.

CERC-NFRAP:

Site ID:	0201536
Federal Facility:	Not a Federal Facility
NPL Status:	Not on the NPL
Non NPL Status:	NFRAP-Site does not qualify for the NPL based on existing information

CERCLIS-NFRAP Assessment History:

Action:	DISCOVERY
Date Started:	/ /
Date Completed:	05/01/81
Priority Level:	Not reported
Action:	ARCHIVE SITE
Date Started:	/ /
Date Completed:	09/02/87
Priority Level:	Not reported
Action:	PRELIMINARY ASSESSMENT
Date Started:	/ /
Date Completed:	09/02/87
Priority Level:	NFRAP-Site does not qualify for the NPL based on existing information

RCRA-LQG:

Date form received by agency:	08/30/2012
Facility name:	CVS PHARMACY #2498

CVS PHARMACY #2498 (Continued) **1000121612**

Facility address:	341 9TH ST BROOKLYN, NY 11215
EPA ID:	NYD042777128
Mailing address:	CVS DR WOONSOCKET, RI 02895
Contact:	WENDY L BRANT
Contact address:	CVS DR WOONSOCKET, RI 02895
Contact country:	US
Contact telephone:	(401) 765-1500
Contact email:	WENDY.BRANT@CVSCAREMARK.COM
EPA Region:	02
Land type:	Private
Classification:	Large Quantity Generator
Description:	Handler: generates 1,000 kg or more of hazardous waste during any calendar month; or generates more than 1 kg of acutely hazardous waste during any calendar month; or generates more than 100 kg of any residue or contaminated soil, waste or other debris resulting from the cleanup of a spill, into or on any land or water, of acutely hazardous waste during any calendar month; or generates 1 kg or less of acutely hazardous waste during any calendar month, and accumulates more than 1 kg of acutely hazardous waste at any time; or generates 100 kg or less of any residue or contaminated soil, waste or other debris resulting from the cleanup of a spill, into or on any land or water, of acutely hazardous waste during any calendar month, and accumulates more than 100 kg of that material at any time

Owner/Operator Summary:

Owner/operator name:	CVS ALBANY LLC
Owner/operator address:	Not reported Not reported
Owner/operator country:	US
Owner/operator telephone:	Not reported
Legal status:	Private
Owner/Operator Type:	Operator
Owner/Op start date:	06/21/1999
Owner/Op end date:	Not reported

Owner/operator name:	ANTHONY LIGUORI JANET LIGUORI
Owner/operator address:	NOT REQUIRED NOT REQUIRED, WY 99999
Owner/operator country:	US
Owner/operator telephone:	(212) 555-1212
Legal status:	Private
Owner/Operator Type:	Owner
Owner/Op start date:	Not reported
Owner/Op end date:	Not reported

Owner/operator name:	ROYAL FARMS INC
Owner/operator address:	MADISON AVE STE 301 NEW YORK, NY 10017
Owner/operator country:	US
Owner/operator telephone:	(212) 752-6160
Legal status:	Private
Owner/Operator Type:	Owner
Owner/Op start date:	10/27/1998
Owner/Op end date:	Not reported

CVS PHARMACY #2498 (Continued) **1000121612**

Owner/operator name: ANTHONY LIGUORI JANET LIGUORI
Owner/operator address: NOT REQUIRED
NOT REQUIRED, WY 99999
Owner/operator country: US
Owner/operator telephone: (212) 555-1212
Legal status: Private
Owner/Operator Type: Operator
Owner/Op start date: Not reported
Owner/Op end date: Not reported

Handler Activities Summary:
U.S. importer of hazardous waste: No
Mixed waste (haz. and radioactive): No
Recycler of hazardous waste: No
Transporter of hazardous waste: No
Treater, storer or disposer of HW: No
Underground injection activity: No
On-site burner exemption: No
Furnace exemption: No
Used oil fuel burner: No
Used oil processor: No
User oil refiner: No
Used oil fuel marketer to burner: No
Used oil Specification marketer: No
Used oil transfer facility: No
Used oil transporter: No

Historical Generators:
Date form received by agency: 03/05/2012
Facility name: CVS PHARMACY #2498
Classification: Small Quantity Generator

Date form received by agency: 01/01/2007
Facility name: CVS PHARMACY #2498
Site name: G & L EYES INC
Classification: Not a generator, verified

Date form received by agency: 01/01/2006
Facility name: CVS PHARMACY #2498
Site name: G & L EYES INC
Classification: Not a generator, verified

Date form received by agency: 07/08/1999
Facility name: CVS PHARMACY #2498
Site name: G & L EYES INC
Classification: Not a generator, verified

Date form received by agency: 07/21/1980
Facility name: CVS PHARMACY #2498
Site name: G & L EYES INC
Classification: Large Quantity Generator

Hazardous Waste Summary:
Waste code: D001
Waste name: IGNITABLE HAZARDOUS WASTES ARE THOSE WASTES WHICH HAVE A FLASHPOINT OF LESS THAN 140 DEGREES FAHRENHEIT AS DETERMINED BY A PENSKY-MARTENS

CVS PHARMACY #2498 (Continued) **1000121612**

CLOSED CUP FLASH POINT TESTER. ANOTHER METHOD OF DETERMINING THE FLASH POINT OF A WASTE IS TO REVIEW THE MATERIAL SAFETY DATA SHEET, WHICH CAN BE OBTAINED FROM THE MANUFACTURER OR DISTRIBUTOR OF THE MATERIAL. LACQUER THINNER IS AN EXAMPLE OF A COMMONLY USED SOLVENT WHICH WOULD BE CONSIDERED AS IGNITABLE HAZARDOUS WASTE.

Waste code: D002
Waste name: A WASTE WHICH HAS A PH OF LESS THAN 2 OR GREATER THAN 12.5 IS CONSIDERED TO BE A CORROSIVE HAZARDOUS WASTE. SODIUM HYDROXIDE, A CAUSTIC SOLUTION WITH A HIGH PH, IS OFTEN USED BY INDUSTRIES TO CLEAN OR DEGREASE PARTS. HYDROCHLORIC ACID, A SOLUTION WITH A LOW PH, IS USED BY MANY INDUSTRIES TO CLEAN METAL PARTS PRIOR TO PAINTING. WHEN THESE CAUSTIC OR ACID SOLUTIONS BECOME CONTAMINATED AND MUST BE DISPOSED, THE WASTE WOULD BE A CORROSIVE HAZARDOUS WASTE.

Waste code: D011
Waste name: SILVER

Waste code: P001
Waste name: 2H-1-BENZOPYRAN-2-ONE, 4-HYDROXY-3-(3-OXO-1-PHENYLBUTYL)-, & SALTS, WHEN PRESENT AT CONCENTRATIONS GREATER THAN 0.3%

Waste code: P042
Waste name: 1,2-BENZENEDIOL, 4-[1-HYDROXY-2-(METHYLAMINO)ETHYL]-, (R)-

Waste code: P075
Waste name: NICOTINE, & SALTS

Waste code: P081
Waste name: NITROGLYCERINE (R)

Violation Status: No violations found

Evaluation Action Summary:
Evaluation date: 03/13/1987
Evaluation: COMPLIANCE EVALUATION INSPECTION ON-SITE
Area of violation: Not reported
Date achieved compliance: Not reported
Evaluation lead agency: State

Evaluation date: 10/26/1983
Evaluation: COMPLIANCE EVALUATION INSPECTION ON-SITE
Area of violation: Not reported
Date achieved compliance: Not reported
Evaluation lead agency: EPA

AS509 **341 39TH ST** **NY LTANKS** **S100493383**
SSE **341 39TH ST** **N/A**
1/8-1/4 **SUNSET PARK, NY**
0.226 mi.
1194 ft. **Site 10 of 12 in cluster AS**

Relative:
Higher

Actual:
28 ft.

LTANKS:
Site ID: 103132
Spill Number/Closed Date: 9200366 / 4/10/1992
Spill Date: 4/9/1992
Spill Cause: Tank Failure
Spill Source: Commercial/Industrial

341 39TH ST (Continued) **S100493383**

Spill Class:	Known release with minimal potential for fire or hazard. DEC Response. Willing Responsible Party. Corrective action taken.
Cleanup Ceased:	4/10/1992
Cleanup Meets Standard:	True
SWIS:	2401
Investigator:	O'DOWD
Referred To:	Not reported
Reported to Dept:	4/9/1992
CID:	Not reported
Water Affected:	Not reported
Spill Notifier:	Other
Last Inspection:	Not reported
Recommended Penalty:	False
UST Involvement:	False
Remediation Phase:	0
Date Entered In Computer:	4/16/1992
Spill Record Last Update:	11/29/2002
Spiller Name:	Not reported
Spiller Company:	JERRY
Spiller Address:	Not reported
Spiller City,St,Zip:	ZZ
Spiller County:	001
Spiller Contact:	Not reported
Spiller Phone:	Not reported
Spiller Extention:	Not reported
DEC Region:	2
DER Facility ID:	91242
DEC Memo:	Not reported
Remarks:	PETRO TANK CLEANERS TO PUMP & CLEAN

Material:

Site ID:	103132
Operable Unit ID:	964303
Operable Unit:	01
Material ID:	415171
Material Code:	0003A
Material Name:	#6 Fuel Oil
Case No.:	Not reported
Material FA:	Petroleum
Quantity:	300
Units:	Gallons
Recovered:	No
Resource Affected:	Not reported
Oxygenate:	False

Tank Test:

Site ID:	103132
Spill Tank Test:	1539849
Tank Number:	Not reported
Tank Size:	0
Test Method:	00
Leak Rate:	0
Gross Fail:	Not reported
Modified By:	Spills
Last Modified:	10/1/2004
Test Method:	Unknown

AS510 **THE MERHIGE BUILDING** **NY AST** **U004077511**
SSE **341 39TH ST** **N/A**
1/8-1/4 **BROOKLYN, NY 11232**
0.226 mi.
1194 ft. **Site 11 of 12 in cluster AS**

Relative:
Higher

Actual:
28 ft.

AST:

Region:	STATE
DEC Region:	2
Site Status:	Active
Facility Id:	2-320617
Program Type:	PBS
UTM X:	583958.58010999998
UTM Y:	4500712.1846700003
Expiration Date:	2017/10/23
Site Type:	Apartment Building/Office Building

Affiliation Records:

Site Id:	14863
Affiliation Type:	Facility Owner
Company Name:	COMMERCIAL REALTY CO
Contact Type:	PARTNER
Contact Name:	RICHARD MERHIGE
Address1:	11 EAST 26TH STREET 11TH FLOOR
Address2:	Not reported
City:	NEW YORK
State:	NY
Zip Code:	10010
Country Code:	001
Phone:	(212) 947-7500
EMail:	DICK@REGENCY-RIB.COM
Fax Number:	Not reported
Modified By:	KAKYER
Date Last Modified:	11/27/2012

Site Id:	14863
Affiliation Type:	Mail Contact
Company Name:	COMMERCIAL REALTY CO
Contact Type:	PARTNER
Contact Name:	RICHARD MERHIGE
Address1:	11 EAST 26TH STREET 11TH FLOOR
Address2:	Not reported
City:	NEW YORK
State:	NY
Zip Code:	10010
Country Code:	001
Phone:	(212) 947-7500
EMail:	DICK@REGENCY-RIB.COM
Fax Number:	Not reported
Modified By:	KAKYER
Date Last Modified:	11/27/2012

Site Id:	14863
Affiliation Type:	On-Site Operator
Company Name:	THE MERHIGE BUILDING
Contact Type:	Not reported
Contact Name:	RICHARD MERHIGE
Address1:	Not reported
Address2:	Not reported
City:	Not reported

THE MERHIGE BUILDING (Continued) **U004077511**

State:	NN
Zip Code:	Not reported
Country Code:	001
Phone:	(212) 947-7500
EMail:	Not reported
Fax Number:	Not reported
Modified By:	TRANSLAT
Date Last Modified:	3/4/2004

Site Id:	14863
Affiliation Type:	Emergency Contact
Company Name:	COMMERCIAL REALTY CO
Contact Type:	Not reported
Contact Name:	RICHARD MERHIGE
Address1:	Not reported
Address2:	Not reported
City:	Not reported
State:	NN
Zip Code:	Not reported
Country Code:	001
Phone:	(212) 947-7500
EMail:	Not reported
Fax Number:	Not reported
Modified By:	TRANSLAT
Date Last Modified:	3/4/2004

Tank Info:

Tank Number:	001
Tank Id:	26314
Material Code:	0003
Common Name of Substance:	#6 Fuel Oil (On-Site Consumption)

Equipment Records:

A00 - Tank Internal Protection - None
D01 - Pipe Type - Steel/Carbon Steel/Iron
J02 - Dispenser - Suction Dispenser
L09 - Piping Leak Detection - Exempt Suction Piping
C03 - Pipe Location - Aboveground/Underground Combination
F00 - Pipe External Protection - None
G03 - Tank Secondary Containment - Vault (w/o access)
H99 - Tank Leak Detection - Other
B00 - Tank External Protection - None
K00 - Spill Prevention - None
E02 - Piping Secondary Containment - Vault (with Access)
I00 - Overfill - None

Tank Location:	6
Tank Type:	Steel/Carbon Steel/Iron
Tank Status:	In Service
Pipe Model:	Not reported
Install Date:	12/01/1926
Capacity Gallons:	5000
Tightness Test Method:	NN
Date Test:	Not reported
Next Test Date:	Not reported
Date Tank Closed:	Not reported

THE MERHIGE BUILDING (Continued) **U004077511**

Register:	True
Modified By:	dxliving
Last Modified:	09/06/2007
Material Name:	#6 Fuel Oil (On-Site Consumption)

Tank Number:	002
Tank Id:	26315
Material Code:	0003
Common Name of Substance:	#6 Fuel Oil (On-Site Consumption)

Equipment Records:

B00 - Tank External Protection - None
K00 - Spill Prevention - None
F00 - Pipe External Protection - None
E02 - Piping Secondary Containment - Vault (with Access)
C03 - Pipe Location - Aboveground/Underground Combination
G03 - Tank Secondary Containment - Vault (w/o access)
A00 - Tank Internal Protection - None
D01 - Pipe Type - Steel/Carbon Steel/Iron
J02 - Dispenser - Suction Dispenser
L09 - Piping Leak Detection - Exempt Suction Piping
H99 - Tank Leak Detection - Other
I00 - Overfill - None

Tank Location:	6
Tank Type:	Steel/Carbon Steel/Iron
Tank Status:	In Service
Pipe Model:	Not reported
Install Date:	12/01/1926
Capacity Gallons:	5000
Tightness Test Method:	NN
Date Test:	Not reported
Next Test Date:	Not reported
Date Tank Closed:	Not reported
Register:	True
Modified By:	dxliving
Last Modified:	09/06/2007
Material Name:	#6 Fuel Oil (On-Site Consumption)

AS511 **ERNS** **94359709**
SSE **341 39TH STREET** **N/A**
1/8-1/4 **BROOKLYN, NY 11232**
0.226 mi.
1194 ft. **Site 12 of 12 in cluster AS**

Relative:
Higher

Click this hyperlink while viewing on your computer to access additional ERNS detail in the EDR Site Report.

Actual:
28 ft.

BB512 ENE 1/8-1/4 0.227 mi. 1196 ft. | **CONSOLIDATED EDISON 25TH ST & 3RD AVE BROOKLYN, NY 11201** | **NY MANIFEST NY Spills** | **S103828675 N/A**

Site 2 of 15 in cluster BB

Relative: Higher

Actual: 14 ft.

NY MANIFEST:

EPA ID:	NYP004164059
Country:	USA
Mailing Name:	CONSOLIDATED EDISON
Mailing Contact:	FRANKLYN MURRAY
Mailing Address:	4 IRVING PLACE RM 828
Mailing Address 2:	Not reported
Mailing City:	NEW YORK
Mailing State:	NY
Mailing Zip:	10003
Mailing Zip4:	Not reported
Mailing Country:	USA
Mailing Phone:	212-460-2808

Document ID:	Not reported
Manifest Status:	Not reported
Trans1 State ID:	NYD006982369
Trans2 State ID:	Not reported
Generator Ship Date:	2009-03-03
Trans1 Recv Date:	2009-03-03
Trans2 Recv Date:	Not reported
TSD Site Recv Date:	2009-03-04
Part A Recv Date:	Not reported
Part B Recv Date:	Not reported
Generator EPA ID:	NYP004164059
Trans1 EPA ID:	Not reported
Trans2 EPA ID:	Not reported
TSDF ID:	NYD077444263
Waste Code:	Not reported
Quantity:	200.0
Units:	K - Kilograms (2.2 pounds)
Number of Containers:	2.0
Container Type:	DM - Metal drums, barrels
Handling Method:	L Landfill.
Specific Gravity:	1.0
Year:	2009
Manifest Tracking Num:	001433691FLE
Import Ind:	N
Export Ind:	N
Discr Quantity Ind:	N
Discr Type Ind:	N
Discr Residue Ind:	N
Discr Partial Reject Ind:	N
Discr Full Reject Ind:	N
Manifest Ref Num:	Not reported
Alt Fac RCRA Id:	Not reported
Alt Fac Sign Date:	Not reported
Mgmt Method Type Code:	H141

Document ID:	Not reported
Manifest Status:	Not reported

CONSOLIDATED EDISON (Continued) **S103828675**

Trans1 State ID:	NYD006982369
Trans2 State ID:	Not reported
Generator Ship Date:	2009-03-03
Trans1 Recv Date:	2009-03-03
Trans2 Recv Date:	Not reported
TSD Site Recv Date:	2009-03-04
Part A Recv Date:	Not reported
Part B Recv Date:	Not reported
Generator EPA ID:	NYP004164059
Trans1 EPA ID:	Not reported
Trans2 EPA ID:	Not reported
TSDF ID:	NYD077444263
Waste Code:	Not reported
Quantity:	200.0
Units:	K - Kilograms (2.2 pounds)
Number of Containers:	2.0
Container Type:	DM - Metal drums, barrels
Handling Method:	L Landfill.
Specific Gravity:	1.0
Year:	2009
Manifest Tracking Num:	001433691FLE
Import Ind:	N
Export Ind:	N
Discr Quantity Ind:	N
Discr Type Ind:	N
Discr Residue Ind:	N
Discr Partial Reject Ind:	N
Discr Full Reject Ind:	N
Manifest Ref Num:	Not reported
Alt Fac RCRA Id:	Not reported
Alt Fac Sign Date:	Not reported
Mgmt Method Type Code:	H141

Document ID:	Not reported
Manifest Status:	Not reported
Trans1 State ID:	NYD006982369
Trans2 State ID:	Not reported
Generator Ship Date:	2009-03-03
Trans1 Recv Date:	2009-03-03
Trans2 Recv Date:	Not reported
TSD Site Recv Date:	2009-03-04
Part A Recv Date:	Not reported
Part B Recv Date:	Not reported
Generator EPA ID:	NYP004164059
Trans1 EPA ID:	Not reported
Trans2 EPA ID:	Not reported
TSDF ID:	NYD077444263
Waste Code:	Not reported
Quantity:	200.0
Units:	K - Kilograms (2.2 pounds)
Number of Containers:	2.0
Container Type:	DM - Metal drums, barrels
Handling Method:	L Landfill.
Specific Gravity:	1.0
Year:	2009
Manifest Tracking Num:	001433691FLE

CONSOLIDATED EDISON (Continued) **S103828675**

Import Ind:	N
Export Ind:	N
Discr Quantity Ind:	N
Discr Type Ind:	N
Discr Residue Ind:	N
Discr Partial Reject Ind:	N
Discr Full Reject Ind:	N
Manifest Ref Num:	Not reported
Alt Fac RCRA Id:	Not reported
Alt Fac Sign Date:	Not reported
Mgmt Method Type Code:	H141

Document ID:	Not reported
Manifest Status:	Not reported
Trans1 State ID:	NYD006982369
Trans2 State ID:	Not reported
Generator Ship Date:	2009-03-03
Trans1 Recv Date:	2009-03-03
Trans2 Recv Date:	Not reported
TSD Site Recv Date:	2009-03-04
Part A Recv Date:	Not reported
Part B Recv Date:	Not reported
Generator EPA ID:	NYP004164059
Trans1 EPA ID:	Not reported
Trans2 EPA ID:	Not reported
TSDF ID:	NYD077444263
Waste Code:	Not reported
Quantity:	200.0
Units:	K - Kilograms (2.2 pounds)
Number of Containers:	2.0
Container Type:	DM - Metal drums, barrels
Handling Method:	L Landfill.
Specific Gravity:	1.0
Year:	2009
Manifest Tracking Num:	001433691FLE
Import Ind:	N
Export Ind:	N
Discr Quantity Ind:	N
Discr Type Ind:	N
Discr Residue Ind:	N
Discr Partial Reject Ind:	N
Discr Full Reject Ind:	N
Manifest Ref Num:	Not reported
Alt Fac RCRA Id:	Not reported
Alt Fac Sign Date:	Not reported
Mgmt Method Type Code:	H141

SPILLS:

Facility ID:	0200035
Facility Type:	ER
DER Facility ID:	86204
Site ID:	96672
DEC Region:	2
Spill Date:	4/1/2002
Spill Number/Closed Date:	0200035 / 10/16/2002
Spill Cause:	Unknown

CONSOLIDATED EDISON (Continued) **S103828675**

Spill Class:	Known release with minimal potential for fire or hazard. DEC Response. Willing Responsible Party. Corrective action taken.
SWIS:	2401
Investigator:	KMFOLEY
Referred To:	Not reported
Reported to Dept:	4/2/2002
CID:	201
Water Affected:	Not reported
Spill Source:	Unknown
Spill Notifier:	Affected Persons
Cleanup Ceased:	Not reported
Cleanup Meets Std:	False
Last Inspection:	Not reported
Recommended Penalty:	False
UST Trust:	False
Remediation Phase:	0
Date Entered In Computer:	4/2/2002
Spill Record Last Update:	10/16/2002
Spiller Name:	UNKNOWN
Spiller Company:	UNKNOWN
Spiller Address:	UNKNOWN
Spiller City,St,Zip:	UNKNOWN, NY
Spiller Company:	999
Contact Name:	CALLER
Contact Phone:	Not reported
DEC Memo:	Prior to Sept, 2004 data translation this spill Lead_DEC Field was "FOLEY"Con Ed e2mis #142054 Notes:4-1-02 0910 HRS K. DAVIS # 16852 SPLICER NETWORK REPORTS WHILE GETTING READY TO TIED BACK (GAP) SECONDARY CABLE IN VS4381 N/S 25 ST 271' W/O 3 AVE ON FDR. 8B83 (FDR IS IN SERV) HE FOUND APPROX 1 PINT UNKNOWN OIL ON 1000 GALLONS WATER. HE WAS UNABLE TO PRESSURE TEST UNIT DUE TO AMOUNT OF LIQUIDS IN STRUCTURE. TRANSF WILL HAVE TO BE PRESSURE TESTED AFTER LIQUIDS ARE REMOVED. HISTORICAL RECORD OF TRANSF IS 9 PPM AND WAS LAST TESTED 1-1-97. THERE IS / WAS NO FIRE OR SMOKE AT THIS LOCATION. HE DOES NOT SEE A SUMP OR SEWER CONNECTION AT THIS TIME. LIQUID SEEMS CONTAINED NO SEWERS OR WATERWAYS AFFECTED, HE TOOK A LIQUID SAMPLE AND REQUESTED EMERG PRIORITY FOR PCB SAMPLE RESULT. CLEANUP PENDING SAMPLE RESULTS. 4/1 1852hrs LAB RESULTS RECEIVED SEQ #02-02677-001 @<1PPM PCB. UPDATE 4/2/02 00:55 HRS. -- K. HUFFORD REPORTS STRUCTURE IS LOCATED ON TRANSIT AUTHORITY PROPERTY AND NO ACCESS UNTILMORNING WHEN SOMEONE ON LOCATION TO ALLOW ACCESS. UPDATE: 02-APR-2002 1125HRS CILENTO BQ EQUIPT GP SPLICER REPORTS PRESSURE TESTED UNIT AND IT PASSED.4-02-02 13:00HRS J. LOPORI REPORTS, DOUBLE WASHED STRUCTURE WITH BIO GEN 760, PULLED TAG 08365. NO SUMP FOUND AND APPEARS TO BE A CRACK IN FLOOR, STRUCTURE IS MAKING WATER. JOB 100% COMPLETED.
Remarks:	1 PT OF UNKNOWN OIL ON 1000 GLS OF WATER. CLEAN UP WILL BEGIN IN THE AM. CON ED #142054

Material:

Site ID:	96672
Operable Unit ID:	851036
Operable Unit:	01
Material ID:	525031
Material Code:	0066A
Material Name:	UNKNOWN PETROLEUM
Case No.:	Not reported
Material FA:	Petroleum
Quantity:	1

CONSOLIDATED EDISON (Continued) **S103828675**

Units:	Gallons
Recovered:	No
Resource Affected:	Not reported
Oxygenate:	False

Tank Test:

Facility ID:	9814429
Facility Type:	ER
DER Facility ID:	86204
Site ID:	96673
DEC Region:	2
Spill Date:	3/3/1999
Spill Number/Closed Date:	9814429 / 1/22/2004
Spill Cause:	Unknown
Spill Class:	Known release with minimal potential for fire or hazard. DEC Response. Willing Responsible Party. Corrective action taken.
SWIS:	2401
Investigator:	JHOCONNE
Referred To:	Not reported
Reported to Dept:	3/3/1999
CID:	351
Water Affected:	Not reported
Spill Source:	Unknown
Spill Notifier:	Other
Cleanup Ceased:	Not reported
Cleanup Meets Std:	False
Last Inspection:	Not reported
Recommended Penalty:	False
UST Trust:	False
Remediation Phase:	0
Date Entered In Computer:	3/3/1999
Spill Record Last Update:	1/22/2004
Spiller Name:	Not reported
Spiller Company:	UNKNOWN
Spiller Address:	Not reported
Spiller City,St,Zip:	NY
Spiller Company:	999
Contact Name:	FRANK MASSERIA
Contact Phone:	(212) 580-6763
DEC Memo:	Prior to Sept, 2004 data translation this spill Lead_DEC Field was "O'CONNELL"e2mis no. 123404:On 3/3/99 found 4 gallons of oil on top 10000 gallons of water contained inside mh 74514.CLEANUP CHECKLISTX Washed stained areas. POWER WASHEDX Name of contractor CLEAN HARBORSCleanup completed on Date: 3-4-99 at 12:30.Sample submitted for analysis? X Yes 1 PPM
Remarks:	SPILL IS CONTAINED IN MANHOLE - SPILL IS ON 10,000 GAL OF WATER - CON ED SPILL #123404 - CLEAN UP PENDING TEST RESULTS

Material:

Site ID:	96673
Operable Unit ID:	1075467
Operable Unit:	01
Material ID:	311117
Material Code:	0066A
Material Name:	UNKNOWN PETROLEUM

CONSOLIDATED EDISON (Continued) **S103828675**

Case No.:	Not reported
Material FA:	Petroleum
Quantity:	4
Units:	Gallons
Recovered:	No
Resource Affected:	Not reported
Oxygenate:	False

Tank Test:

BC513 **2- FAMILY HOME** **NY Spills** **S108297211**
South **324 41ST STREET** **N/A**
1/8-1/4 **BROOKLYN, NY**
0.227 mi.
1198 ft. **Site 2 of 2 in cluster BC**

Relative:
Higher

Actual:
34 ft.

SPILLS:

Facility ID:	0611029
Facility Type:	ER
DER Facility ID:	325217
Site ID:	375595
DEC Region:	2
Spill Date:	1/3/2007
Spill Number/Closed Date:	0611029 / 6/27/2007
Spill Cause:	Equipment Failure
Spill Class:	Known release with minimal potential for fire or hazard. DEC Response. Willing Responsible Party. Corrective action taken.
SWIS:	2401
Investigator:	rmpiper
Referred To:	Not reported
Reported to Dept:	1/3/2007
CID:	444
Water Affected:	Not reported
Spill Source:	Institutional, Educational, Gov., Other
Spill Notifier:	Other
Cleanup Ceased:	Not reported
Cleanup Meets Std:	True
Last Inspection:	Not reported
Recommended Penalty:	False
UST Trust:	False
Remediation Phase:	0
Date Entered In Computer:	1/3/2007
Spill Record Last Update:	6/27/2007
Spiller Name:	BOB SNYDER
Spiller Company:	2- FAMILY HOME
Spiller Address:	324 41ST STREET
Spiller City,St,Zip:	BROOKLYN, NY
Spiller Company:	001
Contact Name:	BOB SNYDER
Contact Phone:	(718) 965-0900
DEC Memo:	Piper contacted blue diamond and spoke w/ Bob Sntder. Bob stated that 15 gallons spilled to due a broken gauge. He then stated that he has a "crew there now." Piper asked for homowners #, 718-499-2203. Piper called though no one answered. Piper responded to the site due to major discrepancies in Bob's story. Upon arrival 3 Blue Diamond work vans outside residence and 12' diameter oil soaked speedy dry present

2- FAMILY HOME (Continued) **S108297211**

in roadway. Piper entered basement residence to discover Diamond Oil personell removing carpeting in bedroom. Major spill across the basement level floor. The tech was sqeegeeing oil from carpet in 5 gallon pails. Tech stated that what was spilled outside as well and a representative will be arriving shortly. Piper entered though another room where carpet was removed though old tile and wood was present that was broken and soaked in oil. The floor may be a raised floor. Requirements to follow notes. Speedy dry covered the remainder of the room. Piper inspected tank area which was behind concrete block and sheet rock. Blue diamond had already opened hole with a sledge hammer in boiler room where it was cemented painted and unaffected. Spill was behind walls of basement apartment. Piper observed where gauge was blown off due to overfill. Tech stated the construction noise was high and could not hear whistle. Oil soaked speedy dry was dumped around tank and ample amounts of sweet air was spread as well. Bob Snyner arrived on site as rep for Blue diamond. He has not seen the spill scene though he had certified tech out her that said it was 15 gallons. Piper stated he was misinformed and that a professional contractor needs to be hired. Bob hired PTC to respond for demo of basement. Bob stated that he was not going to deal with 3rd party damages because it is an illegal apartment. Piper stated it is not my concern weather it is or not my concern is that the oil is cleaned and the owners house is restored. Requirements are to remove all contaminated debris, relocate tenants, restore property. PTC arrived on site and removed 17 drums by 400. They wil return tomorrow.1/4/06- DEC Piper received call from Firemans Fund (Insurer)Ray Bootin 732-477-0084, they are taking full responsibilty for spill and will clean. Cooperation is expected. Piper agreed. Firemans fund hired action Env as consultant. Steve Bouton 518- 441-7130. He will meet Piper on site at 2pm. 6/20/07- DEC Piper spoke w. Steve Bouton and he will send closure report. SOils have been excavated, sampled, backfilled and a new slab has been poured and sealed. 6/27/07- DEC Piper recieved and reviewed closure request. Based on remedial efforts and analytical endpoint results to date, no further action is granted. This spill is closed. See e-docs if warranted/

Remarks: CLEANED UP FROM GAUGE MALFUNCTION

Material:

Site ID:	375595
Operable Unit ID:	1133216
Operable Unit:	01
Material ID:	2123020
Material Code:	0001A
Material Name:	#2 Fuel Oil
Case No.:	Not reported
Material FA:	Petroleum
Quantity:	15
Units:	Gallons
Recovered:	15
Resource Affected:	Not reported
Oxygenate:	False

Tank Test:

AQ514 SSW 1/8-1/4 0.229 mi. 1209 ft. | **LOUIS BRESSOUD INC**
270 43RD ST
BROOKLYN, NY | **RCRA NonGen / NLR FINDS** | **1004761964 NYR000092171**

Site 9 of 10 in cluster AQ

Relative: Higher

Actual: 26 ft.

RCRA NonGen / NLR:

Date form received by agency:	01/01/2007
Facility name:	LOUIS BRESSOUD INC
Facility address:	270 43RD ST BROOKLYN, NY 11232
EPA ID:	NYR000092171
Mailing address:	43RD ST BROOKLYN, NY 11232
Contact:	PHILIP PRESTINO
Contact address:	43RD ST BROOKLYN, NY 11232
Contact country:	US
Contact telephone:	(718) 499-2323
Contact email:	Not reported
EPA Region:	02
Classification:	Non-Generator
Description:	Handler: Non-Generators do not presently generate hazardous waste

Owner/Operator Summary:

Owner/operator name:	JOSEPH PRESTINO
Owner/operator address:	270 43RD ST BROOKLYN, NY 11232
Owner/operator country:	US
Owner/operator telephone:	(718) 499-2323
Legal status:	Private
Owner/Operator Type:	Operator
Owner/Op start date:	01/01/2001
Owner/Op end date:	Not reported

Owner/operator name:	JOSEPH PRESTINO
Owner/operator address:	270 43RD ST BROOKLYN, NY 11232
Owner/operator country:	US
Owner/operator telephone:	(718) 499-2323
Legal status:	Private
Owner/Operator Type:	Owner
Owner/Op start date:	01/01/2001
Owner/Op end date:	Not reported

Handler Activities Summary:

U.S. importer of hazardous waste:	No
Mixed waste (haz. and radioactive):	No
Recycler of hazardous waste:	No
Transporter of hazardous waste:	No
Treater, storer or disposer of HW:	No
Underground injection activity:	No
On-site burner exemption:	No
Furnace exemption:	No
Used oil fuel burner:	No
Used oil processor:	No
User oil refiner:	No
Used oil fuel marketer to burner:	No

LOUIS BRESSOUD INC (Continued) **1004761964**

Used oil Specification marketer: No
Used oil transfer facility: No
Used oil transporter: No

Historical Generators:
Date form received by agency: 01/01/2006
Facility name: LOUIS BRESSOUD INC
Classification: Not a generator, verified

Date form received by agency: 12/12/2000
Facility name: LOUIS BRESSOUD INC
Classification: Small Quantity Generator

Violation Status: No violations found

FINDS:

Registry ID: 110004566121

Environmental Interest/Information System
RCRAInfo is a national information system that supports the Resource Conservation and Recovery Act (RCRA) program through the tracking of events and activities related to facilities that generate, transport, and treat, store, or dispose of hazardous waste. RCRAInfo allows RCRA program staff to track the notification, permit, compliance, and corrective action activities required under RCRA.

FIS (New York - Facility Information System) is New York's Department of Environmental Conservation (DEC) information system for tracking environmental facility information found across the State.

BB515 **EDR US Hist Cleaners** **1015094644**
ENE **77 25TH AVE** **N/A**
1/8-1/4 **BROOKLYN, NY 11214**
0.230 mi.
1213 ft. **Site 3 of 15 in cluster BB**

Relative:
Higher

Actual:
10 ft.

EDR Historical Cleaners:
Name: SUNIL CLEANERS
Year: 2005
Address: 77 25TH AVE

AT516 **METRO 1 AMBULANCE SERVICE INC** **RCRA NonGen / NLR** **1001233115**
SSE **350 37TH ST** **FINDS** **NYR000062257**
1/8-1/4 **BROOKLYN, NY 11232** **NY MANIFEST**
0.231 mi.
1220 ft. **Site 2 of 5 in cluster AT**

Relative:
Higher

Actual:
24 ft.

RCRA NonGen / NLR:
Date form received by agency: 01/01/2007
Facility name: METRO 1 AMBULANCE SERVICE INC
Facility address: 350 37TH ST
BROOKLYN, NY 11232
EPA ID: NYR000062257
Mailing address: 37TH ST

METRO 1 AMBULANCE SERVICE INC (Continued) **1001233115**

	BROOKLYN, NY 11232
Contact:	JEAN RAYMOND SAINT JUSTZ
Contact address:	37TH ST
	BROOKLYN, NY 11232
Contact country:	US
Contact telephone:	(718) 832-4700
Contact email:	Not reported
EPA Region:	02
Classification:	Non-Generator
Description:	Handler: Non-Generators do not presently generate hazardous waste

Owner/Operator Summary:

Owner/operator name:	METRO 1 AMBULANCE SERVICE INC
Owner/operator address:	350 37TH ST
	BROOKLYN, NY 11232
Owner/operator country:	US
Owner/operator telephone:	(718) 832-4700
Legal status:	Private
Owner/Operator Type:	Owner
Owner/Op start date:	Not reported
Owner/Op end date:	Not reported

Owner/operator name:	METRO 1 AMBULANCE SERVICE INC
Owner/operator address:	350 37TH ST
	BROOKLYN, NY 11232
Owner/operator country:	US
Owner/operator telephone:	(718) 832-4700
Legal status:	Private
Owner/Operator Type:	Operator
Owner/Op start date:	Not reported
Owner/Op end date:	Not reported

Handler Activities Summary:

U.S. importer of hazardous waste:	No
Mixed waste (haz. and radioactive):	No
Recycler of hazardous waste:	No
Transporter of hazardous waste:	No
Treater, storer or disposer of HW:	No
Underground injection activity:	No
On-site burner exemption:	No
Furnace exemption:	No
Used oil fuel burner:	No
Used oil processor:	No
User oil refiner:	No
Used oil fuel marketer to burner:	No
Used oil Specification marketer:	No
Used oil transfer facility:	No
Used oil transporter:	No

Historical Generators:

Date form received by agency:	01/01/2006
Facility name:	METRO 1 AMBULANCE SERVICE INC
Classification:	Not a generator, verified

Date form received by agency:	10/20/1998
Facility name:	METRO 1 AMBULANCE SERVICE INC

METRO 1 AMBULANCE SERVICE INC (Continued) **1001233115**

Classification: Small Quantity Generator

Violation Status: No violations found

FINDS:

Registry ID: 110004547946

Environmental Interest/Information System
RCRAInfo is a national information system that supports the Resource Conservation and Recovery Act (RCRA) program through the tracking of events and activities related to facilities that generate, transport, and treat, store, or dispose of hazardous waste. RCRAInfo allows RCRA program staff to track the notification, permit, compliance, and corrective action activities required under RCRA.

NY MANIFEST:

EPA ID:	NYR000062257
Country:	USA
Mailing Name:	METRO 1 AMBULANCE SVC
Mailing Contact:	N/S
Mailing Address:	350 37TH ST
Mailing Address 2:	Not reported
Mailing City:	BROOKLYN
Mailing State:	NY
Mailing Zip:	11232
Mailing Zip4:	Not reported
Mailing Country:	USA
Mailing Phone:	718-832-0100

Document ID:	NYC5892748
Manifest Status:	Not reported
Trans1 State ID:	ILD984908202
Trans2 State ID:	SCD987574647
Generator Ship Date:	08/30/1999
Trans1 Recv Date:	08/30/1999
Trans2 Recv Date:	09/02/1999
TSD Site Recv Date:	09/03/1999
Part A Recv Date:	Not reported
Part B Recv Date:	Not reported
Generator EPA ID:	NYR000062257
Trans1 EPA ID:	NYD000708198
Trans2 EPA ID:	Not reported
TSDF ID:	NYCD67754
Waste Code:	D039 - TETRACHLOROETHYLENE 0.73 MG/L TCLP
Quantity:	00005
Units:	G - Gallons (liquids only)* (8.3 pounds)
Number of Containers:	001
Container Type:	DF - Fiberboard or plastic drums (glass)
Handling Method:	T Chemical, physical, or biological treatment.
Specific Gravity:	01.00
Year:	99

Document ID: NYC5852867

METRO 1 AMBULANCE SERVICE INC (Continued) **1001233115**

Manifest Status:	Not reported
Trans1 State ID:	ILD984908202
Trans2 State ID:	SCD987574647
Generator Ship Date:	07/13/1999
Trans1 Recv Date:	07/13/1999
Trans2 Recv Date:	07/15/1999
TSD Site Recv Date:	07/15/1999
Part A Recv Date:	Not reported
Part B Recv Date:	Not reported
Generator EPA ID:	NYR000062257
Trans1 EPA ID:	NYD000708198
Trans2 EPA ID:	Not reported
TSDF ID:	NYCDL7754
Waste Code:	D001 - NON-LISTED IGNITABLE WASTES
Quantity:	00008
Units:	G - Gallons (liquids only)* (8.3 pounds)
Number of Containers:	001
Container Type:	DM - Metal drums, barrels
Handling Method:	R Material recovery of more than 75 percent of the total material.
Specific Gravity:	01.00
Waste Code:	D001 - NON-LISTED IGNITABLE WASTES
Quantity:	00015
Units:	G - Gallons (liquids only)* (8.3 pounds)
Number of Containers:	001
Container Type:	DM - Metal drums, barrels
Handling Method:	R Material recovery of more than 75 percent of the total material.
Specific Gravity:	01.00
Year:	99

AQ517 **EDR US Hist Auto Stat** **1015383880**
SSW **277 43RD ST** **N/A**
1/8-1/4 **BROOKLYN, NY 11232**
0.231 mi.
1220 ft. **Site 10 of 10 in cluster AQ**

Relative:
Higher

Actual:
27 ft.

EDR Historical Auto Stations:

Name:	ENGINE FACTORY
Year:	2006
Address:	277 43RD ST
Name:	ENGINE FACTORY
Year:	2008
Address:	277 43RD ST

AV518 **EDR US Hist Auto Stat** **1015233507**
ENE **148 26TH AVE** **N/A**
1/8-1/4 **BROOKLYN, NY 11214**
0.232 mi.
1223 ft. **Site 6 of 10 in cluster AV**

Relative:
Higher

Actual:
17 ft.

EDR Historical Auto Stations:

Name:	RICHNOR AUTO CENTER INCORPORATED
Year:	1999
Address:	148 26TH AVE
Name:	RICHNOR AUTO CENTER INCORPORATED

(Continued) **1015233507**

Year: 2000
Address: 148 26TH AVE

BB519
ENE
1/8-1/4
0.232 mi.
1223 ft.

25TH STREET SITE
75 25TH ST
BROOKLYN, NY

FINDS **1016004954**
N/A

Site 4 of 15 in cluster BB

Relative:
Higher

Actual:
10 ft.

FINDS:

Registry ID: 110054122819

Environmental Interest/Information System
US National Pollutant Discharge Elimination System (NPDES) module of the Compliance Information System (ICIS) tracks surface water permits issued under the Clean Water Act. Under NPDES, all facilities that discharge pollutants from any point source into waters of the United States are required to obtain a permit. The permit will likely contain limits on what can be discharged, impose monitoring and reporting requirements, and include other provisions to ensure that the discharge does not adversely affect water quality.

AV520
ENE
1/8-1/4
0.234 mi.
1233 ft.

CAR-TONE COCLLISION INC.
148 26TH ST
BROOKLYN, NY 11232

FINDS **1014813700**
US AIRS **N/A**

Site 7 of 10 in cluster AV

Relative:
Higher

Actual:
17 ft.

FINDS:

Registry ID: 110042331642

Environmental Interest/Information System
AFS (Aerometric Information Retrieval System (AIRS) Facility Subsystem) replaces the former Compliance Data System (CDS), the National Emission Data System (NEDS), and the Storage and Retrieval of Aerometric Data (SAROAD). AIRS is the national repository for information concerning airborne pollution in the United States. AFS is used to track emissions and compliance data from industrial plants. AFS data are utilized by states to prepare State Implementation Plans to comply with regulatory programs and by EPA as an input for the estimation of total national emissions. AFS is undergoing a major redesign to support facility operating permits required under Title V of the Clean Air Act.

AIRS (AFS):

Airs Minor Details:
EPA plant ID: 110042331642
Plant name: CAR-TONE COCLLISION INC.
Plant address: 148 26TH ST
BROOKLYN, NY 11232

CAR-TONE COCLLISION INC. (Continued) **1014813700**

County:	KINGS
Region code:	02
Dunn & Bradst #:	Not reported
Air quality cntrl region:	043
Sic code:	3711
Sic code desc:	MOTOR VEHICLES AND CAR BODIES
North Am. industrial classf:	Not reported
NAIC code description:	Not reported
Default compliance status:	IN COMPLIANCE WITH PROCEDURAL REQUIREMENTS
Default classification:	POTENTIAL UNCONTROLLED EMISSIONS < 100 TONS/YEAR
Govt facility:	ALL OTHER FACILITIES NOT OWNED OR OPERATED BY A FEDERAL, STATE, OR LOCAL GOVERNMENT
Current HPV:	Not reported

Historical Compliance Minor Sources:

State compliance status:	PRESENT, SEE OTHER PROGRAM(S)
Hist compliance date:	1004
Air prog code hist file:	MACT (SECTION 63 NESHAPS)
State compliance status:	PRESENT, SEE OTHER PROGRAM(S)
Hist compliance date:	1103
Air prog code hist file:	MACT (SECTION 63 NESHAPS)
State compliance status:	PRESENT, SEE OTHER PROGRAM(S)
Hist compliance date:	1201
Air prog code hist file:	MACT (SECTION 63 NESHAPS)
State compliance status:	PRESENT, SEE OTHER PROGRAM(S)
Hist compliance date:	1204
Air prog code hist file:	MACT (SECTION 63 NESHAPS)
State compliance status:	PRESENT, SEE OTHER PROGRAM(S)
Hist compliance date:	1302
Air prog code hist file:	MACT (SECTION 63 NESHAPS)
State compliance status:	PRESENT, SEE OTHER PROGRAM(S)
Hist compliance date:	1101
Air prog code hist file:	MACT (SECTION 63 NESHAPS)
State compliance status:	PRESENT, SEE OTHER PROGRAM(S)
Hist compliance date:	1102
Air prog code hist file:	MACT (SECTION 63 NESHAPS)
State compliance status:	PRESENT, SEE OTHER PROGRAM(S)
Hist compliance date:	1104
Air prog code hist file:	MACT (SECTION 63 NESHAPS)
State compliance status:	PRESENT, SEE OTHER PROGRAM(S)
Hist compliance date:	1202
Air prog code hist file:	MACT (SECTION 63 NESHAPS)
State compliance status:	PRESENT, SEE OTHER PROGRAM(S)
Hist compliance date:	1203
Air prog code hist file:	MACT (SECTION 63 NESHAPS)
State compliance status:	PRESENT, SEE OTHER PROGRAM(S)

CAR-TONE COCLLISION INC. (Continued) **1014813700**

Hist compliance date: 1301
Air prog code hist file: MACT (SECTION 63 NESHAPS)

State compliance status: PRESENT, SEE OTHER PROGRAM(S)
Hist compliance date: 1303
Air prog code hist file: MACT (SECTION 63 NESHAPS)

Compliance & Violation Data by Minor Sources:
Air program code: MACT (SECTION 63 NESHAPS)
Plant air program pollutant: Not reported
Default pollutant classification: POTENTIAL UNCONTROLLED EMISSIONS < 100 TONS/YEAR
Def. poll. compliance status: IN COMPLIANCE WITH PROCEDURAL REQUIREMENTS
Def. attainment/non attnmnt: ATTAINMENT AREA FOR GIVEN POLLUTANT
Repeat violator date: Not reported
Turnover compliance: Not reported

AV521 **EDR US Hist Auto Stat** **1015233508**
ENE **148 26TH ST** **N/A**
1/8-1/4 **BROOKLYN, NY 11232**
0.234 mi.
1233 ft. **Site 8 of 10 in cluster AV**

Relative:
Higher

Actual:
17 ft.

EDR Historical Auto Stations:
Name: ALL CITY TRANSMISSIONS INC
Year: 2005
Address: 148 26TH ST

Name: ALL CITY TRANSMISSIONS INC
Year: 2006
Address: 148 26TH ST

Name: RICHNOR AUTO CTR INC
Year: 2010
Address: 148 26TH ST

Name: RICHNOR AUTO CENTER INC
Year: 2011
Address: 148 26TH ST

Name: RICHNOR AUTO CENTER INC
Year: 2012
Address: 148 26TH ST

BA522 **EDR US Hist Cleaners** **1015001635**
SE **164 35TH ST** **N/A**
1/8-1/4 **BROOKLYN, NY 11232**
0.234 mi.
1233 ft. **Site 2 of 3 in cluster BA**

Relative:
Higher

Actual:
18 ft.

EDR Historical Cleaners:
Name: MEJIA CLEANERS CORP
Year: 2009
Address: 164 35TH ST

AT523 **NYC BD OF ED - PS 371** **ICIS** **1011556498**
SSE **355 37TH STREET BROOKLYN NY 11232** **N/A**
1/8-1/4 **BROOKLYN, NY 11232**
0.237 mi.
1251 ft. **Site 3 of 5 in cluster AT**

Relative:
Higher

Actual:
25 ft.

ICIS:

Enforcement Action ID:	02-1994-0052
FRS ID:	110010610605
Program ID:	FRS 110010610605
Action Name:	NEW YORK CITY SCHOOL CONSTRUCTION AUTHORITY
Facility Name:	NYC BD OF ED - PS 371
Facility Address:	355 37TH STREET BROOKLYN NY 11232 BROOKLYN, New York 11232
Enforcement Action Type:	Civil Judicial Action
Facility County:	Kings
EPA Region #:	2

Program ID:	FRS 110010610605
Facility Name:	NYC BD OF ED - PS 371
Address:	355 37TH STREET
Tribal Indicator:	N
Fed Facility:	Not reported
NAIC Code:	Not reported
SIC Code:	1795
Latitude:	40.654274
Longitude:	-74.005865

AT524 **NYC BD OF ED - PS 371** **FINDS** **1005882905**
SSE **355 37TH STREET** **N/A**
1/8-1/4 **BROOKLYN, NY**
0.237 mi.
1251 ft. **Site 4 of 5 in cluster AT**

Relative:
Higher

Actual:
25 ft.

FINDS:

Registry ID: 110010610605

Environmental Interest/Information System

ICIS (Integrated Compliance Information System) is the Integrated Compliance Information System and provides a database that, when complete, will contain integrated Enforcement and Compliance information across most of EPA's programs. The vision for ICIS is to replace EPA's independent databases that contain Enforcement data with a single repository for that information. Currently, ICIS contains all Federal Administrative and Judicial enforcement actions. This information is maintained in ICIS by EPA in the Regional offices and it Headquarters. A future release of ICIS will replace the Permit Compliance System (PCS) which supports the NPDES and will integrate that information with Federal actions already in the system. ICIS also has the capability to track other activities occurring in the Region that support Compliance and Enforcement programs. These include; Incident Tracking, Compliance Assistance, and Compliance Monitoring.

AT525 **P.S. 371** **NY AST** **U003394317**
SSE **355 37TH STREET** **NY HIST AST** **N/A**
1/8-1/4 **BROOKLYN, NY 11232**
0.237 mi.
1251 ft. **Site 5 of 5 in cluster AT**

Relative:
Higher

Actual:
25 ft.

AST:

Region:	STATE
DEC Region:	2
Site Status:	Active
Facility Id:	2-355798
Program Type:	PBS
UTM X:	584069.16844000004
UTM Y:	4500827.6399499997
Expiration Date:	2018/06/28
Site Type:	School

Affiliation Records:

Site Id:	17746
Affiliation Type:	Emergency Contact
Company Name:	NEW YORK CITY DEPARTMENT OF EDUCATION
Contact Type:	Not reported
Contact Name:	SCHOOL SAFETY
Address1:	Not reported
Address2:	Not reported
City:	Not reported
State:	NN
Zip Code:	Not reported
Country Code:	999
Phone:	(718) 935-3300
EMail:	Not reported
Fax Number:	Not reported
Modified By:	LXZIELIN
Date Last Modified:	11/15/2013

Site Id:	17746
Affiliation Type:	Facility Owner
Company Name:	NEW YORK CITY DEPARTMENT OF EDUCATION
Contact Type:	Not reported
Contact Name:	Not reported
Address1:	44-36 VERNON BOULEVARD
Address2:	Not reported
City:	LONG ISLAND CITY
State:	NY
Zip Code:	11101
Country Code:	001
Phone:	(718) 349-5738
EMail:	Not reported
Fax Number:	Not reported
Modified By:	NRLOMBAR
Date Last Modified:	12/12/2013

Site Id:	17746
Affiliation Type:	Mail Contact
Company Name:	NYC DEPARTMENT OF EDUCATION
Contact Type:	Not reported
Contact Name:	MUNENDRA SHARMA
Address1:	FIELD OPERATIONS-FUEL DIVISION
Address2:	44-36 VERNON BOULEVARD
City:	LONG ISLAND CITY

P.S. 371 (Continued) **U003394317**

State:	NY
Zip Code:	11101
Country Code:	001
Phone:	(718) 349-5752
EMail:	MSHARMA@SCHOOLS.NYC.GOV
Fax Number:	Not reported
Modified By:	NRLOMBAR
Date Last Modified:	12/16/2013

Site Id:	17746
Affiliation Type:	On-Site Operator
Company Name:	PUBLIC SCHOOL 371 - BROOKLYN K371
Contact Type:	Not reported
Contact Name:	PLANT OPERATIONS
Address1:	Not reported
Address2:	Not reported
City:	Not reported
State:	NN
Zip Code:	Not reported
Country Code:	001
Phone:	(718) 349-5400
EMail:	Not reported
Fax Number:	Not reported
Modified By:	NRLOMBAR
Date Last Modified:	10/29/2013

Tank Info:

Tank Number:	001
Tank Id:	34748
Material Code:	0003
Common Name of Substance:	#6 Fuel Oil (On-Site Consumption)

Equipment Records:

K00 - Spill Prevention - None
H06 - Tank Leak Detection - Impervious Barrier/Concrete Pad (A/G)
L00 - Piping Leak Detection - None
B01 - Tank External Protection - Painted/Asphalt Coating
I04 - Overfill - Product Level Gauge (A/G)
A00 - Tank Internal Protection - None
D01 - Pipe Type - Steel/Carbon Steel/Iron
G02 - Tank Secondary Containment - Vault (w/access)
J02 - Dispenser - Suction Dispenser
C03 - Pipe Location - Aboveground/Underground Combination
E00 - Piping Secondary Containment - None
F01 - Pipe External Protection - Painted/Asphalt Coating

Tank Location:	3
Tank Type:	Steel/Carbon Steel/Iron
Tank Status:	In Service
Pipe Model:	Not reported
Install Date:	01/01/1966
Capacity Gallons:	6000
Tightness Test Method:	NN
Date Test:	Not reported
Next Test Date:	Not reported
Date Tank Closed:	Not reported

P.S. 371 (Continued) **U003394317**

Register: True
Modified By: NRLOMBAR
Last Modified: 10/29/2013
Material Name: #6 Fuel Oil (On-Site Consumption)

Tank Number: 002
Tank Id: 34749
Material Code: 0003
Common Name of Substance: #6 Fuel Oil (On-Site Consumption)

Equipment Records:
C03 - Pipe Location - Aboveground/Underground Combination
E00 - Piping Secondary Containment - None
F01 - Pipe External Protection - Painted/Asphalt Coating
A00 - Tank Internal Protection - None
D01 - Pipe Type - Steel/Carbon Steel/Iron
G02 - Tank Secondary Containment - Vault (w/access)
J02 - Dispenser - Suction Dispenser
B01 - Tank External Protection - Painted/Asphalt Coating
I04 - Overfill - Product Level Gauge (A/G)
H06 - Tank Leak Detection - Impervious Barrier/Concrete Pad (A/G)
L00 - Piping Leak Detection - None
K00 - Spill Prevention - None
Tank Location: 3
Tank Type: Steel/Carbon Steel/Iron
Tank Status: In Service
Pipe Model: Not reported
Install Date: 01/01/1966
Capacity Gallons: 6000
Tightness Test Method: NN
Date Test: Not reported
Next Test Date: Not reported
Date Tank Closed: Not reported
Register: True
Modified By: NRLOMBAR
Last Modified: 10/29/2013
Material Name: #6 Fuel Oil (On-Site Consumption)

HIST AST:
PBS Number: 2-355798
SWIS Code: 6101
Operator: PLANT OPERATION
Facility Phone: (718) 391-6832
Facility Addr2: 355 37TH STREET
Facility Type: SCHOOL
Emergency: SCHOOL SAFETY
Emergency Tel: (212) 979-3300
Old PBSNO: Not reported
Date Inspected: Not reported
Inspector: Not reported
Result of Inspection: Not reported
Owner Name: CITY OF NEW YORK C/O BOARD OF EDUCATION
Owner Address: 28-11 QUEENS PLAZA NORTH
Owner City,St,Zip: LONG ISLAND CITY, NY 11101
Federal ID: Not reported

P.S. 371 (Continued) **U003394317**

Owner Tel:	(718) 391-6832
Owner Type:	Local Government
Owner Subtype:	Not reported
Mailing Contact:	FRANK CARDELLO NTROL
Mailing Name:	BOARD OF EDUCATION
Mailing Address:	28-11 QUEENS PLAZA NORTH
Mailing Address 2:	5TH FLOOR
Mailing City,St,Zip:	LONG ISLAND CITY, NY 11101
Mailing Telephone:	(718) 391-6832
Owner Mark:	First Owner
Facility Status:	1 - Active PBS facility, i.e. total capacity of the PBS tanks is greater than 1,100 gallons, regardless if Subpart 360-14 tanks exist or not at the facility.
Certification Flag:	False
Certification Date:	09/02/1998
Expiration:	06/28/2003
Renew Flag:	False
Renew Date:	Not reported
Total Capacity:	12000
FAMT:	True
Facility Screen:	No Missing Data
Owner Screen:	Minor Data Missing
Tank Screen:	Minor Data Missing
Dead Letter:	False
CBS Number:	Not reported
Town or City:	NEW YORK CITY
County Code:	61
Town or City Code:	01
Region:	2

Tank ID:	001
Tank Location:	ABOVEGROUND ON SADDLES LEGS, STILTS, RACK, OR CRADLE
Tank Status:	In Service
Install Date:	Not reported
Capacity (Gal):	6000
Product Stored:	NOS 5 OR 6 FUEL OIL
Tank Type:	Steel/carbon steel
Tank Internal:	Not reported
Tank External:	Not reported
Pipe Location:	Not reported
Pipe Type:	STEEL/IRON
Pipe Internal:	Not reported
Pipe External:	Not reported
Tank Containment:	Diking
Leak Detection:	0
Overfill Protection:	4
Dispenser Method:	Suction
Date Tested:	Not reported
Next Test Date:	Not reported
Missing Data for Tank:	Minor Data Missing
Date Closed:	Not reported
Test Method:	Not reported
Deleted:	False
Updated:	True
SPDES Number:	Not reported
Lat/Long:	Not reported

P.S. 371 (Continued) **U003394317**

Tank ID:	002
Tank Location:	ABOVEGROUND ON SADDLES LEGS, STILTS, RACK, OR CRADLE
Tank Status:	In Service
Install Date:	Not reported
Capacity (Gal):	6000
Product Stored:	NOS 5 OR 6 FUEL OIL
Tank Type:	Steel/carbon steel
Tank Internal:	Not reported
Tank External:	Not reported
Pipe Location:	Not reported
Pipe Type:	STEEL/IRON
Pipe Internal:	Not reported
Pipe External:	Not reported
Tank Containment:	Diking
Leak Detection:	0
Overfill Protection:	4
Dispenser Method:	Suction
Date Tested:	Not reported
Next Test Date:	Not reported
Missing Data for Tank:	Minor Data Missing
Date Closed:	Not reported
Test Method:	Not reported
Deleted:	False
Updated:	True
SPDES Number:	Not reported
Lat/Long:	Not reported

AV526 **SMILEY REALTY OF BKLYN LLC** **NY AST** **U003384802**
ENE **155 26TH STREET** **NY HIST AST** **N/A**
1/8-1/4 **BROOKLYN, NY 11232**
0.239 mi.
1260 ft. **Site 9 of 10 in cluster AV**

Relative:
Higher

Actual:
18 ft.

AST:

Region:	STATE
DEC Region:	2
Site Status:	Active
Facility Id:	2-094943
Program Type:	PBS
UTM X:	584542.63942999998
UTM Y:	4501560.15644
Expiration Date:	2017/05/07
Site Type:	Manufacturing (Other than Chemical)/Processing

Affiliation Records:

Site Id:	2605
Affiliation Type:	Facility Owner
Company Name:	SMILEY REALTY BKLYN LLC
Contact Type:	MANAGER
Contact Name:	FERRENTINO FUEL OIL
Address1:	155 26TH ST
Address2:	Not reported
City:	BROOKLYN
State:	NY
Zip Code:	11232
Country Code:	001
Phone:	(718) 369-4925
EMail:	Not reported

SMILEY REALTY OF BKLYN LLC (Continued) **U003384802**

Fax Number:	Not reported
Modified By:	MSBAPTIS
Date Last Modified:	4/11/2012

Site Id:	2605
Affiliation Type:	Mail Contact
Company Name:	SMILEY REALTY OF BROOKLYN
Contact Type:	Not reported
Contact Name:	JON SMILOWITZ
Address1:	155 26TH ST
Address2:	Not reported
City:	BROOKLYN
State:	NY
Zip Code:	11232
Country Code:	001
Phone:	(718) 369-4925
EMail:	Not reported
Fax Number:	Not reported
Modified By:	TRANSLAT
Date Last Modified:	3/4/2004

Site Id:	2605
Affiliation Type:	On-Site Operator
Company Name:	SMILEY REALTY OF BKLYN LLC
Contact Type:	Not reported
Contact Name:	JON SMILOWITZ
Address1:	Not reported
Address2:	Not reported
City:	Not reported
State:	NN
Zip Code:	Not reported
Country Code:	001
Phone:	(718) 369-4925
EMail:	Not reported
Fax Number:	Not reported
Modified By:	TRANSLAT
Date Last Modified:	3/4/2004

Site Id:	2605
Affiliation Type:	Emergency Contact
Company Name:	SMILEY REALTY BKLYN LLC
Contact Type:	Not reported
Contact Name:	ATLANTIC PACIFIC
Address1:	Not reported
Address2:	Not reported
City:	Not reported
State:	NN
Zip Code:	Not reported
Country Code:	001
Phone:	(718) 369-4925
EMail:	Not reported
Fax Number:	Not reported
Modified By:	TRANSLAT
Date Last Modified:	3/4/2004

Tank Info:

SMILEY REALTY OF BKLYN LLC (Continued) **U003384802**

Tank Number: 001
Tank Id: 4494
Material Code: 0001
Common Name of Substance: #2 Fuel Oil (On-Site Consumption)

Equipment Records:
B00 - Tank External Protection - None
A00 - Tank Internal Protection - None
D01 - Pipe Type - Steel/Carbon Steel/Iron
J02 - Dispenser - Suction Dispenser
L09 - Piping Leak Detection - Exempt Suction Piping
C00 - Pipe Location - No Piping
F00 - Pipe External Protection - None
I04 - Overfill - Product Level Gauge (A/G)
H00 - Tank Leak Detection - None
G03 - Tank Secondary Containment - Vault (w/o access)

Tank Location: 1
Tank Type: Steel/Carbon Steel/Iron
Tank Status: In Service
Pipe Model: Not reported
Install Date: 11/01/1987
Capacity Gallons: 2000
Tightness Test Method: NN
Date Test: Not reported
Next Test Date: Not reported
Date Tank Closed: Not reported
Register: True
Modified By: DXLIVING
Last Modified: 04/30/2007
Material Name: #2 Fuel Oil (On-Site Consumption)

HIST AST:
PBS Number: 2-094943
SWIS Code: 6101
Operator: JON SMILOWITZ
Facility Phone: (718) 369-4925
Facility Addr2: Not reported
Facility Type: MANUFACTURING
Emergency: ATLANTIC PACIFIC
Emergency Tel: (718) 369-4925
Old PBSNO: Not reported
Date Inspected: Not reported
Inspector: Not reported
Result of Inspection: Not reported
Owner Name: SMILEY REALTY BKLYN LLC
Owner Address: 155 26TH ST
Owner City,St,Zip: BKLYN, NY 11232
Federal ID: Not reported
Owner Tel: (718) 369-4925
Owner Type: Corporate/Commercial
Owner Subtype: Not reported
Mailing Contact: JON SMILOWITZ
Mailing Name: SMILEY REALTY OF BKLYN
Mailing Address: 155 26TH ST
Mailing Address 2: Not reported
Mailing City,St,Zip: BKLYN, NY 11232

SMILEY REALTY OF BKLYN LLC (Continued) **U003384802**

Mailing Telephone:	(718) 369-4925
Owner Mark:	First Owner
Facility Status:	1 - Active PBS facility, i.e. total capacity of the PBS tanks is greater than 1,100 gallons, regardless if Subpart 360-14 tanks exist or not at the facility.
Certification Flag:	False
Certification Date:	05/27/1997
Expiration:	05/07/2002
Renew Flag:	False
Renew Date:	Not reported
Total Capacity:	2000
FAMT:	True
Facility Screen:	No Missing Data
Owner Screen:	No Missing Data
Tank Screen:	Minor Data Missing
Dead Letter:	False
CBS Number:	Not reported
Town or City:	NEW YORK CITY
County Code:	61
Town or City Code:	01
Region:	2

Tank ID:	001
Tank Location:	ABOVEGROUND
Tank Status:	In Service
Install Date:	Not reported
Capacity (Gal):	2000
Product Stored:	NOS 1,2, OR 4 FUEL OIL
Tank Type:	Steel/carbon steel
Tank Internal:	Not reported
Tank External:	Not reported
Pipe Location:	Not reported
Pipe Type:	STEEL/IRON
Pipe Internal:	Not reported
Pipe External:	Not reported
Tank Containment:	Diking
Leak Detection:	0
Overfill Protection:	4
Dispenser Method:	Suction
Date Tested:	Not reported
Next Test Date:	Not reported
Missing Data for Tank:	Minor Data Missing
Date Closed:	Not reported
Test Method:	Not reported
Deleted:	False
Updated:	False
SPDES Number:	Not reported
Lat/Long:	Not reported

BB527 ENE 1/8-1/4 0.239 mi. 1263 ft.

CON ED - MH 67496
F/O 117-119 25TH ST
BROOKLYN, NY 11232

Site 5 of 15 in cluster BB

RCRA NonGen / NLR
NY MANIFEST

1007206561
NYP004012068

Relative: Higher

Actual: 11 ft.

RCRA NonGen / NLR:

Date form received by agency:	02/28/1998
Facility name:	CON ED - MH 67496
Facility address:	F/O 117-119 25TH ST BROOKLYN, NY 112320000
EPA ID:	NYP004012068
Mailing address:	CONSOLIDATED EDISON INC 4 IRVING PL RM 300 NEW YORK, NY 100030000
Contact:	ANTHONY DRUMMINGS
Contact address:	CONSOLIDATED EDISON INC NEW YORK, NY 100030000
Contact country:	US
Contact telephone:	(212) 460-3770
Contact email:	Not reported
EPA Region:	02
Classification:	Non-Generator
Description:	Handler: Non-Generators do not presently generate hazardous waste

Handler Activities Summary:

U.S. importer of hazardous waste:	No
Mixed waste (haz. and radioactive):	No
Recycler of hazardous waste:	No
Transporter of hazardous waste:	No
Treater, storer or disposer of HW:	No
Underground injection activity:	No
On-site burner exemption:	No
Furnace exemption:	No
Used oil fuel burner:	No
Used oil processor:	No
User oil refiner:	No
Used oil fuel marketer to burner:	No
Used oil Specification marketer:	No
Used oil transfer facility:	No
Used oil transporter:	No

Historical Generators:

Date form received by agency:	02/27/1998
Facility name:	CON ED - MH 67496
Classification:	Not a generator, verified
Date form received by agency:	02/26/1998
Facility name:	CON ED - MH 67496
Classification:	Large Quantity Generator
Violation Status:	No violations found

NY MANIFEST:

EPA ID:	NYP004012068
Country:	USA
Mailing Name:	CONSOLIDATED EDISON
Mailing Contact:	FRANKLIN MURRAY
Mailing Address:	4 IRVING PLACE RM 828

CON ED - MH 67496 (Continued) **1007206561**

Mailing Address 2:	Not reported
Mailing City:	NEW YORK
Mailing State:	NY
Mailing Zip:	10003
Mailing Zip4:	Not reported
Mailing Country:	USA
Mailing Phone:	212-460-2808

Document ID:	NYE0005688
Manifest Status:	Completed copy
Trans1 State ID:	20854AD
Trans2 State ID:	Not reported
Generator Ship Date:	970927
Trans1 Recv Date:	970927
Trans2 Recv Date:	Not reported
TSD Site Recv Date:	970929
Part A Recv Date:	971015
Part B Recv Date:	971016
Generator EPA ID:	NYP004012068
Trans1 EPA ID:	NYD006982359
Trans2 EPA ID:	Not reported
TSDF ID:	NYD980593636
Waste Code:	B002 - PETROLEUM OIL WITH 50 BUT < 500 PPM PCB
Quantity:	08309
Units:	K - Kilograms (2.2 pounds)
Number of Containers:	001
Container Type:	TT - Cargo tank, tank trucks
Handling Method:	T Chemical, physical, or biological treatment.
Specific Gravity:	100
Year:	97

Document ID:	NYE0005823
Manifest Status:	Completed after the designated time period for a TSDF to get a copy to the DEC
Trans1 State ID:	SM1860
Trans2 State ID:	Not reported
Generator Ship Date:	970927
Trans1 Recv Date:	970927
Trans2 Recv Date:	Not reported
TSD Site Recv Date:	970929
Part A Recv Date:	971015
Part B Recv Date:	971023
Generator EPA ID:	NYP004012068
Trans1 EPA ID:	NYD006982359
Trans2 EPA ID:	Not reported
TSDF ID:	NYD077444263
Waste Code:	B007 - OTHER MISCELLANEOUS PCB WASTES
Quantity:	00227
Units:	K - Kilograms (2.2 pounds)
Number of Containers:	001
Container Type:	DM - Metal drums, barrels
Handling Method:	L Landfill.
Specific Gravity:	100
Year:	97

CON ED - MH 67496 (Continued) **1007206561**

Document ID:	NYG0904797
Manifest Status:	Completed after the designated time period for a TSDF to get a copy to the DEC
Trans1 State ID:	80680AE
Trans2 State ID:	Not reported
Generator Ship Date:	970926
Trans1 Recv Date:	970926
Trans2 Recv Date:	Not reported
TSD Site Recv Date:	970929
Part A Recv Date:	971015
Part B Recv Date:	971023
Generator EPA ID:	NYP004012068
Trans1 EPA ID:	NYD006982359
Trans2 EPA ID:	Not reported
TSDF ID:	NYD077444263
Waste Code:	B007 - OTHER MISCELLANEOUS PCB WASTES
Quantity:	00001
Units:	Y - Cubic yards* (.85 tons)
Number of Containers:	004
Container Type:	DM - Metal drums, barrels
Handling Method:	L Landfill.
Specific Gravity:	100
Year:	97

BB528 **ACCU TRAVEL** **NY Spills** **S105057750**
ENE **117-127 25TH ST** **N/A**
1/8-1/4 **BROOKLYN, NY**
0.239 mi.
1263 ft. **Site 6 of 15 in cluster BB**

Relative:
Higher

Actual:
11 ft.

SPILLS:

Facility ID:	0102328
Facility Type:	ER
DER Facility ID:	63810
Site ID:	66663
DEC Region:	2
Spill Date:	6/1/2001
Spill Number/Closed Date:	0102328 / 2/13/2003
Spill Cause:	Unknown
Spill Class:	Known release with minimal potential for fire or hazard. DEC Response. Willing Responsible Party. Corrective action taken.
SWIS:	2401
Investigator:	TJDEMEO
Referred To:	Not reported
Reported to Dept:	6/1/2001
CID:	403
Water Affected:	Not reported
Spill Source:	Unknown
Spill Notifier:	Citizen
Cleanup Ceased:	Not reported
Cleanup Meets Std:	False
Last Inspection:	Not reported
Recommended Penalty:	False
UST Trust:	False
Remediation Phase:	0
Date Entered In Computer:	6/1/2001
Spill Record Last Update:	2/13/2003
Spiller Name:	Not reported
Spiller Company:	UNKNOWN

ACCU TRAVEL (Continued) **S105057750**

Spiller Address: Not reported
Spiller City,St,Zip: ZZ -
Spiller Company: 001
Contact Name: Not reported
Contact Phone: Not reported
DEC Memo: Prior to Sept, 2004 data translation this spill Lead_DEC Field was "DEMEO"2/13/2003 - Closed Due To The Nature / Extent Of The Spill Report
Remarks: CALLER NOTICED THE SPILL THIS MORNING. ALSO STATES IT HAS A STRONGODER OF GASOLINE.

Material:
Site ID: 66663
Operable Unit ID: 841100
Operable Unit: 01
Material ID: 534444
Material Code: 0064A
Material Name: UNKNOWN MATERIAL
Case No.: Not reported
Material FA: Other
Quantity: 0
Units: Gallons
Recovered: No
Resource Affected: Not reported
Oxygenate: False

Tank Test:

BB529 **CORBIN CHEMICAL CORP** **FTTS** **1009512861**
ENE **125 25TH ST** **HIST FTTS** **N/A**
1/8-1/4 **BROOKLYN, NY 11232**
0.239 mi.
1263 ft. **Site 7 of 15 in cluster BB**

Relative:
Higher

Actual:
11 ft.

FTTS INSP:
Inspection Number: 2001102410320 1
Region: 02
Inspection Date: 10/24/01
Inspector: D. SALKIE
Violation occurred: No
Investigation Type: General Product Review
Investigation Reason: Neutral Scheme, Associated
Legislation Code: FIFRA
Facility Function: Producer

HIST FTTS INSP:
Inspection Number: 2001102410320 1
Region: 02
Inspection Date: Not reported
Inspector: D. SALKIE
Violation occurred: No
Investigation Type: General Product Review
Investigation Reason: Neutral Scheme, Associated
Legislation Code: FIFRA
Facility Function: Producer

BB530
ENE
1/8-1/4
0.239 mi.
1263 ft.

CON ED - MH 67496
F/O 117-119 25TH ST
BROOKLYN, NY

FINDS **1007252699**
N/A

Site 8 of 15 in cluster BB

Relative:
Higher

Actual:
11 ft.

FINDS:

Registry ID: 110017253942

Environmental Interest/Information System
RCRAInfo is a national information system that supports the Resource Conservation and Recovery Act (RCRA) program through the tracking of events and activities related to facilities that generate, transport, and treat, store, or dispose of hazardous waste. RCRAInfo allows RCRA program staff to track the notification, permit, compliance, and corrective action activities required under RCRA.

BB531
ENE
1/8-1/4
0.239 mi.
1263 ft.

BASIC METAL SALVAGE FORMERLY RYVSON
117-119 25TH STREET
BROOKLYN, NY

FINDS **1006041854**
N/A

Site 9 of 15 in cluster BB

Relative:
Higher

Actual:
11 ft.

FINDS:

Registry ID: 110001588648

Environmental Interest/Information System
ICIS (Integrated Compliance Information System) is the Integrated Compliance Information System and provides a database that, when complete, will contain integrated Enforcement and Compliance information across most of EPA's programs. The vision for ICIS is to replace EPA's independent databases that contain Enforcement data with a single repository for that information. Currently, ICIS contains all Federal Administrative and Judicial enforcement actions. This information is maintained in ICIS by EPA in the Regional offices and it Headquarters. A future release of ICIS will replace the Permit Compliance System (PCS) which supports the NPDES and will integrate that information with Federal actions already in the system. ICIS also has the capability to track other activities occurring in the Region that support Compliance and Enforcement programs. These include; Incident Tracking, Compliance Assistance, and Compliance Monitoring.

BB532
ENE
1/8-1/4
0.239 mi.
1263 ft.

EXCAVATION
125 27TH ST
BROOKLYN, NY

NY Spills **S110752135**
N/A

Site 10 of 15 in cluster BB

Relative:
Higher

Actual:
11 ft.

SPILLS:

Facility ID:	1011378
Facility Type:	ER
DER Facility ID:	400080
Site ID:	445238
DEC Region:	2

EXCAVATION (Continued) **S110752135**

Spill Date:	2/14/2011
Spill Number/Closed Date:	1011378 / 5/19/2011
Spill Cause:	Unknown
Spill Class:	No spill occured. No DEC Response. No corrective action required.
SWIS:	2401
Investigator:	RWAUSTIN
Referred To:	Not reported
Reported to Dept:	2/14/2011
CID:	Not reported
Water Affected:	Not reported
Spill Source:	Commercial/Industrial
Spill Notifier:	Other
Cleanup Ceased:	Not reported
Cleanup Meets Std:	False
Last Inspection:	Not reported
Recommended Penalty:	False
UST Trust:	False
Remediation Phase:	0
Date Entered In Computer:	2/14/2011
Spill Record Last Update:	5/19/2011
Spiller Name:	Not reported
Spiller Company:	UNKNOWN
Spiller Address:	Not reported
Spiller City,St,Zip:	NY
Spiller Company:	999
Contact Name:	ERT
Contact Phone:	(212) 580-8383
DEC Memo:	5/19/11 - Austin - Analysis could not confirm that material found in the trench was a petroelum product - Con Ed contained and cleaned up the spill - See eDocs files for more detailed information - closed - end
Remarks:	2 gallons oil on 50 gallons water in excavated trench

Material:

Site ID:	445238
Operable Unit ID:	1195459
Operable Unit:	01
Material ID:	2191611
Material Code:	0066A
Material Name:	UNKNOWN PETROLEUM
Case No.:	Not reported
Material FA:	Petroleum
Quantity:	2
Units:	Gallons
Recovered:	Not reported
Resource Affected:	Not reported
Oxygenate:	False

Tank Test:

BB533 ENE 1/8-1/4 0.239 mi. 1263 ft. | **BASIC METAL SALVAGE FORMERLY RYVSON** | **ICIS** | **1011602850**
117-119 25TH STREET BROOKLYN NY 112260000 | **N/A**
BROOKLYN, NY 11226

Site 11 of 15 in cluster BB

Relative: Higher

Actual: 11 ft.

ICIS:

Enforcement Action ID:	02-1988-0010
FRS ID:	110001588648
Program ID:	FRS 110001588648
Action Name:	RYVSON METAL CORP
Facility Name:	BASIC METAL SALVAGE FORMERLY RYVSON
Facility Address:	117-119 25TH STREET BROOKLYN NY 112260000 BROOKLYN, New York 112260000
Enforcement Action Type:	CAA 113 Notice Of Violation
Facility County:	Kings
EPA Region #:	2

Program ID:	FRS 110001588648
Facility Name:	BASIC METAL SALVAGE FORMERLY RYVSON
Address:	117-119 25TH STREET
Tribal Indicator:	N
Fed Facility:	Not reported
NAIC Code:	Not reported
SIC Code:	Not reported
Latitude:	40.661804
Longitude:	-74.000249

AW534 SE 1/8-1/4 0.240 mi. 1265 ft. | **156-170 34TH STREET** | **NY LTANKS** | **S104275685**
156-170 34TH STREET | **N/A**
BROOKLYN, NY

Site 6 of 6 in cluster AW

Relative: Higher

Actual: 17 ft.

LTANKS:

Site ID:	114462
Spill Number/Closed Date:	9210902 / 2/25/1993
Spill Date:	12/21/1992
Spill Cause:	Tank Overfill
Spill Source:	Commercial/Industrial
Spill Class:	Known release with minimal potential for fire or hazard. DEC Response. Willing Responsible Party. Corrective action taken.
Cleanup Ceased:	2/25/1993
Cleanup Meets Standard:	True
SWIS:	2401
Investigator:	O'DOWD
Referred To:	Not reported
Reported to Dept:	12/21/1992
CID:	Not reported
Water Affected:	Not reported
Spill Notifier:	Responsible Party
Last Inspection:	Not reported
Recommended Penalty:	False
UST Involvement:	False
Remediation Phase:	0
Date Entered In Computer:	12/22/1992
Spill Record Last Update:	12/23/2003
Spiller Name:	Not reported
Spiller Company:	Not reported

156-170 34TH STREET (Continued) **S104275685**

Spiller Address: Not reported
Spiller City,St,Zip: ***Update***, ZZ
Spiller County: 001
Spiller Contact: Not reported
Spiller Phone: Not reported
Spiller Extention: Not reported
DEC Region: 2
DER Facility ID: 99823
DEC Memo: Not reported
Remarks: TANK BENEATH BUILDING-POST-=SALE SITE ASSESSMENT DONE-DISCOVERED CONTAMINATED BETWEEN 1 1/2 -13 FEET SAMPLES TAKEN AND TESTED RESULTS JUST OBTAINED REQUEST CALLBACK ASAP

Material:
Site ID: 114462
Operable Unit ID: 975074
Operable Unit: 01
Material ID: 404339
Material Code: 0001A
Material Name: #2 Fuel Oil
Case No.: Not reported
Material FA: Petroleum
Quantity: -1
Units: Pounds
Recovered: No
Resource Affected: Not reported
Oxygenate: False

Tank Test:

BA535 **SERVICE BOX 49069** **NY Spills** **S108466075**
SE **168 35 STREET** **N/A**
1/8-1/4 **BROOKLYN, NY**
0.240 mi.
1266 ft. **Site 3 of 3 in cluster BA**

Relative:
Higher

Actual:
18 ft.

SPILLS:
Facility ID: 0612528
Facility Type: ER
DER Facility ID: 326961
Site ID: 377403
DEC Region: 2
Spill Date: 2/14/2007
Spill Number/Closed Date: 0612528 / 3/16/2007
Spill Cause: Unknown
Spill Class: Known release with minimal potential for fire or hazard. DEC Response. Willing Responsible Party. Corrective action taken.
SWIS: 2401
Investigator: GDBREEN
Referred To: Not reported
Reported to Dept: 2/17/2007
CID: 75
Water Affected: N/A
Spill Source: Unknown
Spill Notifier: Responsible Party
Cleanup Ceased: Not reported

SERVICE BOX 49069 (Continued) **S108466075**

Cleanup Meets Std:	False
Last Inspection:	Not reported
Recommended Penalty:	False
UST Trust:	False
Remediation Phase:	0
Date Entered In Computer:	2/17/2007
Spill Record Last Update:	3/15/2007
Spiller Name:	ERTS
Spiller Company:	CON EDISON SB 49069
Spiller Address:	168 35TH ST
Spiller City,St,Zip:	BROOKLYN, NY 11232
Spiller Company:	001
Contact Name:	ERTS
Contact Phone:	(212) 580-8383
DEC Memo:	03/16/07 - See e-docs for Con Ed report detailing cleanup and closure.204577. eDocs
Remarks:	poss const site unk source and -less 2 pints-Ref 204577

Material:

Site ID:	377403
Operable Unit ID:	1134939
Operable Unit:	01
Material ID:	2124822
Material Code:	0066A
Material Name:	UNKNOWN PETROLEUM
Case No.:	Not reported
Material FA:	Petroleum
Quantity:	1
Units:	Gallons
Recovered:	No
Resource Affected:	Not reported
Oxygenate:	False

Tank Test:

AV536 **CON EDISON** **NY MANIFEST** **S116043274**
East **165 27 ST** **N/A**
1/8-1/4 **BROOKLYN, NY**
0.240 mi.
1268 ft. **Site 10 of 10 in cluster AV**

Relative:
Higher

Actual:
19 ft.

NY MANIFEST:

EPA ID:	NYP004396222
Country:	USA
Mailing Name:	CON EDISON
Mailing Contact:	CON EDISON
Mailing Address:	4 IRVING PL 15TH FL
Mailing Address 2:	Not reported
Mailing City:	NEW YORK
Mailing State:	NY
Mailing Zip:	10003
Mailing Zip4:	Not reported
Mailing Country:	USA
Mailing Phone:	212-460-3770
Document ID:	Not reported

CON EDISON (Continued) **S116043274**

Manifest Status:	Not reported
Trans1 State ID:	NJD003812047
Trans2 State ID:	Not reported
Generator Ship Date:	21-Nov-2013 00:00:00
Trans1 Recv Date:	21-Nov-2013 00:00:00
Trans2 Recv Date:	Not reported
TSD Site Recv Date:	21-Nov-2013 00:00:00
Part A Recv Date:	Not reported
Part B Recv Date:	Not reported
Generator EPA ID:	NYP004396222
Trans1 EPA ID:	Not reported
Trans2 EPA ID:	Not reported
TSDF ID:	NJD991291105
Waste Code:	Not reported
Quantity:	50
Units:	G - Gallons (liquids only)* (8.3 pounds)
Number of Containers:	1
Container Type:	TT - Cargo tank, tank trucks
Handling Method:	T Chemical, physical, or biological treatment.
Specific Gravity:	1
Year:	2013
Manifest Tracking Num:	002299028GBF
Import Ind:	N
Export Ind:	N
Discr Quantity Ind:	N
Discr Type Ind:	N
Discr Residue Ind:	N
Discr Partial Reject Ind:	N
Discr Full Reject Ind:	N
Manifest Ref Num:	Not reported
Alt Fac RCRA Id:	Not reported
Alt Fac Sign Date:	Not reported
Mgmt Method Type Code:	H110

Document ID:	Not reported
Manifest Status:	Not reported
Trans1 State ID:	NJD003812047
Trans2 State ID:	Not reported
Generator Ship Date:	2013-11-21
Trans1 Recv Date:	2013-11-21
Trans2 Recv Date:	Not reported
TSD Site Recv Date:	2013-11-21
Part A Recv Date:	Not reported
Part B Recv Date:	Not reported
Generator EPA ID:	NYP004396222
Trans1 EPA ID:	Not reported
Trans2 EPA ID:	Not reported
TSDF ID:	NJD991291105
Waste Code:	Not reported
Quantity:	50
Units:	G - Gallons (liquids only)* (8.3 pounds)
Number of Containers:	1
Container Type:	TT - Cargo tank, tank trucks
Handling Method:	T Chemical, physical, or biological treatment.
Specific Gravity:	1
Year:	2013

CON EDISON (Continued) **S116043274**

Manifest Tracking Num:	002299028GBF
Import Ind:	N
Export Ind:	N
Discr Quantity Ind:	N
Discr Type Ind:	N
Discr Residue Ind:	N
Discr Partial Reject Ind:	N
Discr Full Reject Ind:	N
Manifest Ref Num:	Not reported
Alt Fac RCRA Id:	Not reported
Alt Fac Sign Date:	Not reported
Mgmt Method Type Code:	H110

BB537 **CORBIN CHEMICAL CORP** **FINDS** **1004569598**
ENE **126 25TH STREET** **N/A**
1/8-1/4 **BROOKLYN, NY**
0.241 mi.
1274 ft. **Site 12 of 15 in cluster BB**

Relative:
Higher

Actual:
12 ft.

FINDS:

Registry ID: 110011577043

Environmental Interest/Information System
NCDB (National Compliance Data Base) supports implementation of the Federal Insecticide, Fungicide, and Rodenticide Act (FIFRA) and the Toxic Substances Control Act (TSCA). The system tracks inspections in regions and states with cooperative agreements, enforcement actions, and settlements.

BB538 **CORBIN CHEMICAL CORPORATION** **SSTS** **1005427124**
ENE **126 25TH STREET** **N/A**
1/8-1/4 **BROOKLYN, NY 11232**
0.241 mi.
1274 ft. **Site 13 of 15 in cluster BB**

Relative:
Higher

Actual:
12 ft.

SSTS:

Product:	FOOD PLANT FOGGING SPRAY INSECTICIDE
Contact:	Not reported
Status:	Active
Registration Number:	012325NY 001
Report Year:	Not reported
Permit:	Registered
Product Number:	06972000003
Product Type:	End-use blend, formulation, or concentrate
Product Class:	Insecticide
Product Use:	All other products
UOM:	Not reported
Market:	Marketed in the United States
Region:	Not reported
Zero product:	Not reported
Pesticide RUP report:	Not reported

Product:	INDUSTRIAL COMPACTOR INSECTICIDE
Contact:	Not reported

CORBIN CHEMICAL CORPORATION (Continued) **1005427124**

Status:	Active
Registration Number:	012325NY 001
Report Year:	Not reported
Permit:	Registered
Product Number:	06972000002
Product Type:	End-use blend, formulation, or concentrate
Product Class:	Insecticide
Product Use:	All other products
UOM:	Not reported
Market:	Marketed in the United States
Region:	Not reported
Zero product:	Not reported
Pesticide RUP report:	Not reported

Product:	CORBIN COMPACTOR INSECTICIDE
Contact:	Not reported
Status:	Active
Registration Number:	012325NY 001
Report Year:	1990
Permit:	Registered
Product Number:	01232500002
Product Type:	End-use blend, formulation, or concentrate
Product Class:	Insecticide
Product Use:	All other products
UOM:	Not reported
Market:	Marketed in the United States
Region:	Not reported
Zero product:	Not reported
Pesticide RUP report:	Not reported

Product:	CORBIN CONPACTOR INSECTICIDE
Contact:	Not reported
Status:	Active
Registration Number:	012325NY 001
Report Year:	1991
Permit:	Registered
Product Number:	01232500002
Product Type:	End-use blend, formulation, or concentrate
Product Class:	Insecticide
Product Use:	All other products
UOM:	Not reported
Market:	Marketed in the United States
Region:	Not reported
Zero product:	Not reported
Pesticide RUP report:	Not reported

Product:	CORBIN INDUSTRIAL COMPACTOR INSECTICIDE
Contact:	Not reported
Status:	Active
Registration Number:	012325NY 001
Report Year:	1992
Permit:	Registered
Product Number:	01232500002
Product Type:	End-use blend, formulation, or concentrate
Product Class:	Insecticide
Product Use:	All other products
UOM:	Not reported

CORBIN CHEMICAL CORPORATION (Continued) **1005427124**

Market: Marketed in the United States
Region: Not reported
Zero product: Not reported
Pesticide RUP report: Not reported

Product: FOOD PLANT FOGGING SPRAY INSECTICIDE
Contact: Not reported
Status: Active
Registration Number: 012325NY 001
Report Year: 1996
Permit: Registered
Product Number: 06972000003
Product Type: End-use blend, formulation, or concentrate
Product Class: Not reported
Product Use: Restricted use only
UOM: G
Market: Marketed in the United States
Region: Not reported
Zero product: Not reported
Pesticide RUP report: Not reported

Product: INDUSTRIAL COMPACTOR INSECTICIDE
Contact: Not reported
Status: Active
Registration Number: 012325NY 001
Report Year: 1996
Permit: Registered
Product Number: 06972000002
Product Type: End-use blend, formulation, or concentrate
Product Class: Not reported
Product Use: Restricted use only
UOM: G
Market: Marketed in the United States
Region: Not reported
Zero product: Not reported
Pesticide RUP report: Not reported

Product: FOOD PLANT FOGGING SPRAY INSECTICIDE
Contact: Not reported
Status: Active
Registration Number: 012325NY 001
Report Year: 1997
Permit: Registered
Product Number: 06972000003
Product Type: End-use blend, formulation, or concentrate
Product Class: Not reported
Product Use: Restricted use only
UOM: G
Market: Marketed in the United States
Region: Not reported
Zero product: Not reported
Pesticide RUP report: Not reported

Product: INDUSTRIAL COMPACTOR INSECTICIDE
Contact: Not reported
Status: Active
Registration Number: 012325NY 001

CORBIN CHEMICAL CORPORATION (Continued) **1005427124**

Report Year:	1997
Permit:	Registered
Product Number:	06972000002
Product Type:	End-use blend, formulation, or concentrate
Product Class:	Not reported
Product Use:	Restricted use only
UOM:	G
Market:	Marketed in the United States
Region:	Not reported
Zero product:	Not reported
Pesticide RUP report:	Not reported

BB539
ENE
1/8-1/4
0.241 mi.
1274 ft.

CORBIN CHEMICAL CORP.
126 25TH ST.
BROOKLYN, NY 11232

FTTS **1007562015**
HIST FTTS **N/A**

Site 14 of 15 in cluster BB

Relative:
Higher

Actual:
12 ft.

FTTS:

Case Number:	Not reported
Docket Number:	459
Complaint Issue Date:	03/30/90
Abatement Amount:	419.0000
Proposed Penalty:	5000.0000
Final Assessment:	4000.0000
Final Order Date:	11/05/91
Close Date:	/ /
Violations(s):	Producer FAILED TO SUBMIT, or submitted NOTABLY LATE, a REPORT to the Administrator, under SECTION 7, which indicates the types and amounts of pesticides or active ingredients which they are currently producing, which they produced during the past year, and which they sold or distributed during the past year.

Case Number:	Not reported
Docket Number:	459
Complaint Issue Date:	09/12/90
Abatement Amount:	419.0000
Proposed Penalty:	5000.0000
Final Assessment:	4000.0000
Final Order Date:	11/05/91
Close Date:	/ /
Violations(s):	Producer FAILED TO SUBMIT, or submitted NOTABLY LATE, a REPORT to the Administrator, under SECTION 7, which indicates the types and amounts of pesticides or active ingredients which they are currently producing, which they produced during the past year, and which they sold or distributed during the past year.

HIST FTTS:

Case Number:	Not reported
Docket Number:	459
Complaint Issue Date:	03/30/1990
Abatement Amount:	419.0000
Proposed Penalty:	5000.0000
Final Assessment:	4000.0000
Final Order Date:	11/05/1991
Close Date:	/ /

CORBIN CHEMICAL CORP. (Continued) **1007562015**

Violations(s): Producer FAILED TO SUBMIT, or submitted NOTABLY LATE, a REPORT to the Administrator, under SECTION 7, which indicates the types and amounts of pesticides or active ingredients which they are currently producing, which they produced during the past year, and which they sold or distributed during the past year.

Case Number: Not reported
Docket Number: 459
Complaint Issue Date: 09/12/1990
Abatement Amount: 419.0000
Proposed Penalty: 5000.0000
Final Assessment: 4000.0000
Final Order Date: 11/05/1991
Close Date: / /
Violations(s): Producer FAILED TO SUBMIT, or submitted NOTABLY LATE, a REPORT to the Administrator, under SECTION 7, which indicates the types and amounts of pesticides or active ingredients which they are currently producing, which they produced during the past year, and which they sold or distributed during the past year.

BB540 **CORBIN CHEMICAL CORP** **FTTS** **1007274387**
ENE **126 25TH ST** **HIST FTTS** **N/A**
1/8-1/4 **BROOKLYN, NY 11232**
0.241 mi.
1274 ft. **Site 15 of 15 in cluster BB**

Relative:
Higher

Actual:
12 ft.

FTTS INSP:
Inspection Number: 20011017011 6
Region: 08
Inspection Date: 10/17/01
Inspector: L. HARSTON
Violation occurred: Yes
Investigation Type: Lead, Section 1018, SEE
Investigation Reason: Neutral Scheme, Region
Legislation Code: TSCA
Facility Function: Landlord/Renter Facility

HIST FTTS INSP:
Inspection Number: 20011017011 6
Region: 08
Inspection Date: Not reported
Inspector: L. HARSTON
Violation occurred: Yes
Investigation Type: Lead, Section 1018, SEE
Investigation Reason: Neutral Scheme, Region
Legislation Code: TSCA
Facility Function: Landlord/Renter Facility

BD541 **FRED ALIMONDA** **NY UST** **U003397274**
SSE **357 40TH STREET** **NY HIST UST** **N/A**
1/8-1/4 **BROOKLYN, NY 11233**
0.243 mi.
1285 ft. **Site 1 of 5 in cluster BD**

Relative:
Higher

Actual:
37 ft.

UST:

Id/Status:	2-603586 / Active
Program Type:	PBS
Region:	STATE
DEC Region:	2
Expiration Date:	2008/07/29
UTM X:	583925.70857999998
UTM Y:	4500635.2100900002
Site Type:	Private Residence

Affiliation Records:

Site Id:	25500
Affiliation Type:	Mail Contact
Company Name:	MARGIE ALIMONDA
Contact Type:	Not reported
Contact Name:	Not reported
Address1:	357 40TH STREET
Address2:	Not reported
City:	BROOKLYN
State:	NY
Zip Code:	11233
Country Code:	001
Phone:	(718) 768-2240
EMail:	Not reported
Fax Number:	Not reported
Modified By:	TRANSLAT
Date Last Modified:	3/4/2004

Site Id:	25500
Affiliation Type:	Facility Owner
Company Name:	ANNA ALIMONDA
Contact Type:	Not reported
Contact Name:	Not reported
Address1:	357 40TH STREET
Address2:	Not reported
City:	BROOKLYN
State:	NY
Zip Code:	11233
Country Code:	001
Phone:	(718) 768-2240
EMail:	Not reported
Fax Number:	Not reported
Modified By:	TRANSLAT
Date Last Modified:	3/4/2004

Site Id:	25500
Affiliation Type:	On-Site Operator
Company Name:	FRED ALIMONDA
Contact Type:	Not reported
Contact Name:	MARGIE ALIMONDA
Address1:	Not reported
Address2:	Not reported
City:	Not reported
State:	NN

FRED ALIMONDA (Continued) **U003397274**

Zip Code:	Not reported
Country Code:	001
Phone:	(718) 768-2240
EMail:	Not reported
Fax Number:	Not reported
Modified By:	TRANSLAT
Date Last Modified:	3/4/2004

Site Id:	25500
Affiliation Type:	Emergency Contact
Company Name:	ANNA ALIMONDA
Contact Type:	Not reported
Contact Name:	MARGIE ALIMONDA
Address1:	Not reported
Address2:	Not reported
City:	Not reported
State:	NN
Zip Code:	Not reported
Country Code:	001
Phone:	(718) 768-2240
EMail:	Not reported
Fax Number:	Not reported
Modified By:	TRANSLAT
Date Last Modified:	3/4/2004

Tank Info:

Tank Number:	001
Tank ID:	54881
Tank Status:	In Service
Material Name:	In Service
Capacity Gallons:	1500
Install Date:	Not reported
Date Tank Closed:	Not reported
Registered:	True
Tank Location:	Underground
Tank Type:	Steel/carbon steel
Material Code:	0001
Common Name of Substance:	#2 Fuel Oil (On-Site Consumption)

Tightness Test Method:	03
Date Test:	09/01/1998
Next Test Date:	09/01/2003
Pipe Model:	Not reported
Modified By:	TRANSLAT
Last Modified:	03/04/2004

Equipment Records:

C03 - Pipe Location - Aboveground/Underground Combination
H00 - Tank Leak Detection - None
A00 - Tank Internal Protection - None
D01 - Pipe Type - Steel/Carbon Steel/Iron
J01 - Dispenser - Pressurized Dispenser
B00 - Tank External Protection - None
I00 - Overfill - None
F00 - Pipe External Protection - None
G00 - Tank Secondary Containment - None

FRED ALIMONDA (Continued) **U003397274**

HIST UST:

PBS Number:	2-603586
SPDES Number:	Not reported
Emergency Contact:	MARGIE ALIMONDA
Emergency Telephone:	(718) 768-2240
Operator:	MARGIE ALIMONDA
Operator Telephone:	(718) 768-2240
Owner Name:	ANNA ALIMONDA
Owner Address:	357-40TH STREET
Owner City,St,Zip:	BROOKLYN, NY 11233
Owner Telephone:	(718) 768-2240
Owner Type:	Private Resident
Owner Subtype:	Not reported
Mailing Name:	Not reported
Mailing Address:	357-40TH STREET
Mailing Address 2:	Not reported
Mailing City,St,Zip:	BROOKLYN, NY 11233
Mailing Contact:	MARGIE ALIMONDA
Mailing Telephone:	(718) 768-2240
Owner Mark:	First Owner
Facility Status:	1 - Active PBS facility, i.e. total capacity of the PBS tanks is greater than 1,100 gallons, regardless if Subpart 360-14 tanks exist or not at the facility.
Facility Addr2:	Not reported
SWIS ID:	6101
Old PBS Number:	Not reported
Facility Type:	PRIVATE RESIDENCE
Inspected Date:	Not reported
Inspector:	Not reported
Inspection Result:	Not reported
Federal ID:	Not reported
Certification Flag:	False
Certification Date:	02/01/1999
Expiration Date:	07/29/2003
Renew Flag:	False
Renewal Date:	Not reported
Total Capacity:	1500
FAMT:	True
Facility Screen:	No Missing Data
Owner Screen:	Minor Data Missing
Tank Screen:	No Missing Data
Dead Letter:	False
CBS Number:	Not reported
Town or City:	NEW YORK CITY
County Code:	61
Town or City:	01
Region:	2
Tank Id:	001
Tank Location:	UNDERGROUND
Tank Status:	In Service
Install Date:	Not reported
Capacity (gals):	1500
Product Stored:	NOS 1,2, OR 4 FUEL OIL
Tank Type:	Steel/carbon steel
Tank Internal:	None
Tank External:	None

FRED ALIMONDA (Continued) **U003397274**

Pipe Location:	Aboveground/Underground Combination
Pipe Type:	STEEL/IRON
Pipe Internal:	None
Pipe External:	None
Second Containment:	None
Leak Detection:	None
Overfill Prot:	None
Dispenser:	Submersible
Date Tested:	09/01/1998
Next Test Date:	09/01/2003
Missing Data for Tank:	No Missing Data
Date Closed:	Not reported
Test Method:	Horner EZ Check
Deleted:	False
Updated:	True
Lat/long:	Not reported

BD542 **FRED ALIMONDA** **NY LTANKS** **S104619550**
SSE **357 40TH STREET** **N/A**
1/8-1/4 **BROOKLYN, NY 11233**
0.243 mi.
1285 ft. **Site 2 of 5 in cluster BD**

Relative:
Higher

Actual:
37 ft.

LTANKS:

Site ID:	79043
Spill Number/Closed Date:	9803014 / 3/3/2003
Spill Date:	6/1/1998
Spill Cause:	Tank Failure
Spill Source:	Institutional, Educational, Gov., Other
Spill Class:	Known release with minimal potential for fire or hazard. DEC Response. Willing Responsible Party. Corrective action taken.
Cleanup Ceased:	Not reported
Cleanup Meets Standard:	False
SWIS:	2401
Investigator:	TOMASELLO
Referred To:	Not reported
Reported to Dept:	6/8/1998
CID:	369
Water Affected:	Not reported
Spill Notifier:	Other
Last Inspection:	Not reported
Recommended Penalty:	False
UST Involvement:	False
Remediation Phase:	0
Date Entered In Computer:	6/8/1998
Spill Record Last Update:	3/3/2003
Spiller Name:	ANNA ALIMONDA
Spiller Company:	Not reported
Spiller Address:	357 40TH ST
Spiller City,St,Zip:	BROOKLYN, ZZ
Spiller County:	001
Spiller Contact:	ANNA ALIMONDA
Spiller Phone:	(718) 768-2240
Spiller Extention:	Not reported
DEC Region:	2
DER Facility ID:	73493
DEC Memo:	Not reported
Remarks:	tank failure.

FRED ALIMONDA (Continued) **S104619550**

Material:

Site ID:	79043
Operable Unit ID:	1063671
Operable Unit:	01
Material ID:	321334
Material Code:	0001A
Material Name:	#2 Fuel Oil
Case No.:	Not reported
Material FA:	Petroleum
Quantity:	0
Units:	Gallons
Recovered:	No
Resource Affected:	Not reported
Oxygenate:	False

Tank Test:

Site ID:	288656
Spill Number/Closed Date:	0301684 / 9/2/2009
Spill Date:	5/16/2003
Spill Cause:	Tank Test Failure
Spill Source:	Private Dwelling
Spill Class:	Known release that creates potential for fire or hazard. DEC Response. Willing Responsible Party. Corrective action taken.
Cleanup Ceased:	Not reported
Cleanup Meets Standard:	False
SWIS:	2401
Investigator:	VSZHUNE
Referred To:	Not reported
Reported to Dept:	5/16/2003
CID:	422
Water Affected:	Not reported
Spill Notifier:	Responsible Party
Last Inspection:	Not reported
Recommended Penalty:	False
UST Involvement:	False
Remediation Phase:	0
Date Entered In Computer:	5/16/2003
Spill Record Last Update:	9/2/2009
Spiller Name:	MARGIE ALIMONDA
Spiller Company:	MARGIE ALIMONDA
Spiller Address:	357 40TH STREET
Spiller City,St,Zip:	BROOKLYN, NY 11233-
Spiller County:	001
Spiller Contact:	ANNA ALIMONDA
Spiller Phone:	(718) 768-2240
Spiller Extention:	Not reported
DEC Region:	2
DER Facility ID:	25407
DEC Memo:	Prior to Sept, 2004 data translation this spill Lead_DEC Field was "TIPPLE"Site is a 2 Family house in Brooklyn.DEC Sigona sent notice regarding the tank test failure on May 16, 2003.4/23/2004 Sangesland -another TTF letter sent today4/30/2004 Sangesland spoke to property owner Margie Alimonda. She said Bayside was hired to close out the buried 1500 gal tank and install a 550 in her garage.Sangesland spoke

FRED ALIMONDA (Continued) **S104619550**

to Fred Caputo at Bayside (718-946-4000). He said the whole job was contracted out to AL Eastmond. Eastmond was to close out the tank, install the new tank and take care of the PBS paperwork. 11/8/05 Spoke to Margie Alimonda she said Bayside filled in the below ground tank and installed several above ground tanks. She said Bayside was to send in the paperwork. Spoke with a Margie at Bayside now Petco she had no record of work. Gave me name of Phil Tanella their installer in the area of the spill. I callled Tanella and left a message. J Lister11/9/05 Spoke to employee of Al Eastmond (718-378-7000)who left a message for Renee. JLOpen Issues:1) Review of DEC database shows no PBS was ever filed (for a 1500 gal tank). - Question if this really was a 1500 gal tank on a 2 Family house in Brooklyn.2) Apparently no soil boring samples were taken. Tank was just closed out and left.09/6/06- Zhune sent TTF letter to:Fred Alimonda 357 40th Street Brooklyn, NY 11233Margie Alimonda called to say that she will fax a copy of letter from Eastmond & Sons, Fuel Oil Tank Cleaning. Zhune got the fax but it was not visible. She will send it by mail.Zhune. Margie sent a visible job ticket from A.L.Eastmond. Eastmond close the underground tank. They filled it with sand. They installed 2(275) gallons AST in the basement. Petro tested the tank and failed.09/02/09-Randy Austin and Zhune review the case and found no evidence that will indicate of petroleum release. Other than that tank test failure. Since tank fail test are no presumption not prove of spill. Therefore spil has been closed.

Remarks: TANK TEST FAILURE ON 1,500 GALLON UST

Material:

Site ID:	288656
Operable Unit ID:	868229
Operable Unit:	01
Material ID:	506175
Material Code:	0001A
Material Name:	#2 Fuel Oil
Case No.:	Not reported
Material FA:	Petroleum
Quantity:	0
Units:	Gallons
Recovered:	No
Resource Affected:	Not reported
Oxygenate:	False

Tank Test:

AX543 **DEPT PORTS INTL TRADE & COMM** **RCRA NonGen / NLR** **1000446379**
SW **44TH ST BETW 1ST AVE & RIVER** **NY MANIFEST** **NYD986908911**
1/8-1/4 **BROOKLYN, NY 11232**
0.245 mi.
1292 ft. **Site 5 of 5 in cluster AX**

Relative:
Higher

Actual:
14 ft.

RCRA NonGen / NLR:

Date form received by agency:	01/01/2007
Facility name:	DEPT PORTS INTL TRADE & COMM
Facility address:	44TH ST BETW 1ST AVE & RIVER BROOKLYN, NY 11232
EPA ID:	NYD986908911
Mailing address:	CENTRE ST RM 2444

DEPT PORTS INTL TRADE & COMM (Continued) **1000446379**

	NEW YORK, NY 10007
Contact:	Not reported
Contact address:	CENTRE ST RM 2444
	NEW YORK, NY 10007
Contact country:	US
Contact telephone:	Not reported
Contact email:	Not reported
EPA Region:	02
Classification:	Non-Generator
Description:	Handler: Non-Generators do not presently generate hazardous waste

Owner/Operator Summary:

Owner/operator name:	DEPT PORTS INTL TRADE & COMM
Owner/operator address:	NOT REQUIRED
	NOT REQUIRED, WY 99999
Owner/operator country:	US
Owner/operator telephone:	(212) 555-1212
Legal status:	Municipal
Owner/Operator Type:	Operator
Owner/Op start date:	Not reported
Owner/Op end date:	Not reported

Owner/operator name:	DEPT PORTS INTL TRADE & COMM
Owner/operator address:	NOT REQUIRED
	NOT REQUIRED, WY 99999
Owner/operator country:	US
Owner/operator telephone:	(212) 555-1212
Legal status:	Municipal
Owner/Operator Type:	Owner
Owner/Op start date:	Not reported
Owner/Op end date:	Not reported

Handler Activities Summary:

U.S. importer of hazardous waste:	No
Mixed waste (haz. and radioactive):	No
Recycler of hazardous waste:	No
Transporter of hazardous waste:	No
Treater, storer or disposer of HW:	No
Underground injection activity:	No
On-site burner exemption:	No
Furnace exemption:	No
Used oil fuel burner:	No
Used oil processor:	No
User oil refiner:	No
Used oil fuel marketer to burner:	No
Used oil Specification marketer:	No
Used oil transfer facility:	No
Used oil transporter:	No

Historical Generators:

Date form received by agency:	01/01/2006
Facility name:	DEPT PORTS INTL TRADE & COMM
Classification:	Not a generator, verified

Date form received by agency:	07/08/1999
Facility name:	DEPT PORTS INTL TRADE & COMM

DEPT PORTS INTL TRADE & COMM (Continued) **1000446379**

Classification: Not a generator, verified

Date form received by agency: 08/06/1990
Facility name: DEPT PORTS INTL TRADE & COMM
Classification: Large Quantity Generator

Violation Status: No violations found

NY MANIFEST:
EPA ID: NYD986908911
Country: USA
Mailing Name: NYCDEP
Mailing Contact: KENNETH FINDKIN
Mailing Address: 2444 MUNICIPAL BLDG
Mailing Address 2: Not reported
Mailing City: NEW YORK
Mailing State: NY
Mailing Zip: 10003
Mailing Zip4: Not reported
Mailing Country: USA
Mailing Phone: 212-669-2419

Document ID: NYB1257381
Manifest Status: Completed copy
Trans1 State ID: TT37408
Trans2 State ID: 751A14OH
Generator Ship Date: 910117
Trans1 Recv Date: 910117
Trans2 Recv Date: 910124
TSD Site Recv Date: 910125
Part A Recv Date: 910204
Part B Recv Date: 910211
Generator EPA ID: NYD986908911
Trans1 EPA ID: OHD981960123
Trans2 EPA ID: OHD981960123
TSDF ID: OHD981960123
Waste Code: B002 - PETROLEUM OIL WITH 50 BUT < 500 PPM PCB
Quantity: 03048
Units: K - Kilograms (2.2 pounds)
Number of Containers: 016
Container Type: DM - Metal drums, barrels
Handling Method: R Material recovery of more than 75 percent of the total material.
Specific Gravity: 097
Waste Code: Not reported
Quantity: 00034
Units: K - Kilograms (2.2 pounds)
Number of Containers: 001
Container Type: DM - Metal drums, barrels
Handling Method: B Incineration, heat recovery, burning.
Specific Gravity: Not reported
Year: 91

BE544 ESE 1/8-1/4 0.246 mi. 1298 ft. | **J N B PRINTING & LITHOGRAPHERS INC 2**
141 32ND ST
BROOKLYN, NY 11232

Site 1 of 2 in cluster BE

NY MANIFEST | **S110709670**
N/A

Relative: Higher

Actual: 18 ft.

NY MANIFEST:

EPA ID:	NYR000071985
Country:	USA
Mailing Name:	J N B PRINTING & LITHOGRAPHERS INC 2
Mailing Contact:	THOMAS TEELING
Mailing Address:	4 IRVING PL RM 828
Mailing Address 2:	Not reported
Mailing City:	NEW YORK
Mailing State:	NY
Mailing Zip:	10003
Mailing Zip4:	Not reported
Mailing Country:	USA
Mailing Phone:	212-460-3770

Document ID:	Not reported
Manifest Status:	Not reported
Trans1 State ID:	TXR000050930
Trans2 State ID:	NJD071629976
Generator Ship Date:	2010-10-01
Trans1 Recv Date:	2010-10-01
Trans2 Recv Date:	2010-10-12
TSD Site Recv Date:	2010-10-21
Part A Recv Date:	Not reported
Part B Recv Date:	Not reported
Generator EPA ID:	NYR000071985
Trans1 EPA ID:	Not reported
Trans2 EPA ID:	Not reported
TSDF ID:	KYD053348108
Waste Code:	Not reported
Quantity:	550.0
Units:	P - Pounds
Number of Containers:	2.0
Container Type:	DF - Fiberboard or plastic drums (glass)
Handling Method:	L Landfill.
Specific Gravity:	1.0
Year:	2010
Manifest Tracking Num:	003862607FLE
Import Ind:	N
Export Ind:	N
Discr Quantity Ind:	N
Discr Type Ind:	N
Discr Residue Ind:	N
Discr Partial Reject Ind:	N
Discr Full Reject Ind:	N
Manifest Ref Num:	Not reported
Alt Fac RCRA Id:	Not reported
Alt Fac Sign Date:	Not reported
Mgmt Method Type Code:	H141

Document ID:	Not reported
Manifest Status:	Not reported

J N B PRINTING & LITHOGRAPHERS INC 2 (Continued) **S110709670**

Trans1 State ID:	NYD064748304
Trans2 State ID:	NJD080631369
Generator Ship Date:	2011-07-22
Trans1 Recv Date:	2011-07-22
Trans2 Recv Date:	2011-07-29
TSD Site Recv Date:	2011-08-02
Part A Recv Date:	Not reported
Part B Recv Date:	Not reported
Generator EPA ID:	NYR000071985
Trans1 EPA ID:	Not reported
Trans2 EPA ID:	Not reported
TSDF ID:	NJD980536593
Waste Code:	Not reported
Quantity:	80.0
Units:	P - Pounds
Number of Containers:	2.0
Container Type:	DF - Fiberboard or plastic drums (glass)
Handling Method:	B Incineration, heat recovery, burning.
Specific Gravity:	1.0
Year:	2011
Manifest Tracking Num:	006651231JJK
Import Ind:	N
Export Ind:	N
Discr Quantity Ind:	N
Discr Type Ind:	N
Discr Residue Ind:	N
Discr Partial Reject Ind:	N
Discr Full Reject Ind:	N
Manifest Ref Num:	Not reported
Alt Fac RCRA Id:	Not reported
Alt Fac Sign Date:	Not reported
Mgmt Method Type Code:	H141

Document ID:	Not reported
Manifest Status:	Not reported
Trans1 State ID:	NYD064748304
Trans2 State ID:	NJD080631369
Generator Ship Date:	2011-07-22
Trans1 Recv Date:	2011-07-22
Trans2 Recv Date:	2011-07-29
TSD Site Recv Date:	2011-08-02
Part A Recv Date:	Not reported
Part B Recv Date:	Not reported
Generator EPA ID:	NYR000071985
Trans1 EPA ID:	Not reported
Trans2 EPA ID:	Not reported
TSDF ID:	NJD980536593
Waste Code:	Not reported
Quantity:	40.0
Units:	P - Pounds
Number of Containers:	1.0
Container Type:	DF - Fiberboard or plastic drums (glass)
Handling Method:	B Incineration, heat recovery, burning.
Specific Gravity:	1.0
Year:	2011
Manifest Tracking Num:	006651231JJK

J N B PRINTING & LITHOGRAPHERS INC 2 (Continued) **S110709670**

Import Ind:	N
Export Ind:	N
Discr Quantity Ind:	N
Discr Type Ind:	N
Discr Residue Ind:	N
Discr Partial Reject Ind:	N
Discr Full Reject Ind:	N
Manifest Ref Num:	Not reported
Alt Fac RCRA Id:	Not reported
Alt Fac Sign Date:	Not reported
Mgmt Method Type Code:	H141

Document ID:	Not reported
Manifest Status:	Not reported
Trans1 State ID:	NYD064748304
Trans2 State ID:	NJD080631369
Generator Ship Date:	2011-07-22
Trans1 Recv Date:	2011-07-22
Trans2 Recv Date:	2011-07-29
TSD Site Recv Date:	2011-08-02
Part A Recv Date:	Not reported
Part B Recv Date:	Not reported
Generator EPA ID:	NYR000071985
Trans1 EPA ID:	Not reported
Trans2 EPA ID:	Not reported
TSDF ID:	NJD980536593
Waste Code:	Not reported
Quantity:	100.0
Units:	P - Pounds
Number of Containers:	1.0
Container Type:	DM - Metal drums, barrels
Handling Method:	B Incineration, heat recovery, burning.
Specific Gravity:	1.0
Year:	2011
Manifest Tracking Num:	006651232JJK
Import Ind:	N
Export Ind:	N
Discr Quantity Ind:	N
Discr Type Ind:	N
Discr Residue Ind:	N
Discr Partial Reject Ind:	N
Discr Full Reject Ind:	N
Manifest Ref Num:	Not reported
Alt Fac RCRA Id:	Not reported
Alt Fac Sign Date:	Not reported
Mgmt Method Type Code:	H141

Document ID:	Not reported
Manifest Status:	Not reported
Trans1 State ID:	NYD064748304
Trans2 State ID:	NJD080631369
Generator Ship Date:	2011-07-22
Trans1 Recv Date:	2011-07-22
Trans2 Recv Date:	2011-07-29
TSD Site Recv Date:	2011-08-02

J N B PRINTING & LITHOGRAPHERS INC 2 (Continued) **S110709670**

Part A Recv Date:	Not reported
Part B Recv Date:	Not reported
Generator EPA ID:	NYR000071985
Trans1 EPA ID:	Not reported
Trans2 EPA ID:	Not reported
TSDF ID:	NJD980536593
Waste Code:	Not reported
Quantity:	40.0
Units:	P - Pounds
Number of Containers:	1.0
Container Type:	DF - Fiberboard or plastic drums (glass)
Handling Method:	B Incineration, heat recovery, burning.
Specific Gravity:	1.0
Year:	2011
Manifest Tracking Num:	006651232JJK
Import Ind:	N
Export Ind:	N
Discr Quantity Ind:	N
Discr Type Ind:	N
Discr Residue Ind:	N
Discr Partial Reject Ind:	N
Discr Full Reject Ind:	N
Manifest Ref Num:	Not reported
Alt Fac RCRA Id:	Not reported
Alt Fac Sign Date:	Not reported
Mgmt Method Type Code:	H141

Document ID:	Not reported
Manifest Status:	Not reported
Trans1 State ID:	NYD064748304
Trans2 State ID:	NJD080631369
Generator Ship Date:	2011-07-22
Trans1 Recv Date:	2011-07-22
Trans2 Recv Date:	2011-07-29
TSD Site Recv Date:	2011-08-02
Part A Recv Date:	Not reported
Part B Recv Date:	Not reported
Generator EPA ID:	NYR000071985
Trans1 EPA ID:	Not reported
Trans2 EPA ID:	Not reported
TSDF ID:	NJD980536593
Waste Code:	Not reported
Quantity:	220.0
Units:	P - Pounds
Number of Containers:	1.0
Container Type:	DM - Metal drums, barrels
Handling Method:	R Material recovery of more than 75 percent of the total material.
Specific Gravity:	1.0
Year:	2011
Manifest Tracking Num:	006651232JJK
Import Ind:	N
Export Ind:	N
Discr Quantity Ind:	N
Discr Type Ind:	N
Discr Residue Ind:	N
Discr Partial Reject Ind:	N

J N B PRINTING & LITHOGRAPHERS INC 2 (Continued) **S110709670**

Discr Full Reject Ind:	N
Manifest Ref Num:	Not reported
Alt Fac RCRA Id:	Not reported
Alt Fac Sign Date:	Not reported
Mgmt Method Type Code:	H141

BE545 **J N B PRINTING & LITHOGRAPHERS INC 2** **RCRA NonGen / NLR** **1001489158**
ESE **141 32ND ST** **FINDS** **NYR000071985**
1/8-1/4 **BROOKLYN, NY 11232**
0.246 mi.
1298 ft. **Site 2 of 2 in cluster BE**

Relative:
Higher

Actual:
18 ft.

RCRA NonGen / NLR:

Date form received by agency:	01/01/2007
Facility name:	J N B PRINTING & LITHOGRAPHERS INC 2
Facility address:	141 32ND ST BROOKLYN, NY 11232
EPA ID:	NYR000071985
Mailing address:	32ND ST BROOKLYN, NY 11232
Contact:	JOHN BOTTEGA
Contact address:	32ND ST BROOKLYN, NY 11232
Contact country:	US
Contact telephone:	(718) 965-4700
Contact email:	Not reported
EPA Region:	02
Classification:	Non-Generator
Description:	Handler: Non-Generators do not presently generate hazardous waste

Owner/Operator Summary:

Owner/operator name:	JNB PRINTING & LITHOGRAPHERS INC 2
Owner/operator address:	141 32ND ST BROOKLYN, NY 11232
Owner/operator country:	US
Owner/operator telephone:	(718) 965-4700
Legal status:	Private
Owner/Operator Type:	Operator
Owner/Op start date:	Not reported
Owner/Op end date:	Not reported

Owner/operator name:	JNB PRINTING & LITHOGRAPHERS INC 2
Owner/operator address:	141 32ND ST BROOKLYN, NY 11232
Owner/operator country:	US
Owner/operator telephone:	(718) 965-4700
Legal status:	Private
Owner/Operator Type:	Owner
Owner/Op start date:	Not reported
Owner/Op end date:	Not reported

Handler Activities Summary:

U.S. importer of hazardous waste:	No
Mixed waste (haz. and radioactive):	No
Recycler of hazardous waste:	No
Transporter of hazardous waste:	No
Treater, storer or disposer of HW:	No

J N B PRINTING & LITHOGRAPHERS INC 2 (Continued) **1001489158**

Underground injection activity:	No
On-site burner exemption:	No
Furnace exemption:	No
Used oil fuel burner:	No
Used oil processor:	No
User oil refiner:	No
Used oil fuel marketer to burner:	No
Used oil Specification marketer:	No
Used oil transfer facility:	No
Used oil transporter:	No

Historical Generators:

Date form received by agency:	01/01/2006
Facility name:	J N B PRINTING & LITHOGRAPHERS INC 2
Classification:	Not a generator, verified
Date form received by agency:	05/28/1999
Facility name:	J N B PRINTING & LITHOGRAPHERS INC 2
Classification:	Small Quantity Generator
Violation Status:	No violations found

FINDS:

Registry ID: 110004553439

Environmental Interest/Information System

RCRAInfo is a national information system that supports the Resource Conservation and Recovery Act (RCRA) program through the tracking of events and activities related to facilities that generate, transport, and treat, store, or dispose of hazardous waste. RCRAInfo allows RCRA program staff to track the notification, permit, compliance, and corrective action activities required under RCRA.

FIS (New York - Facility Information System) is New York's Department of Environmental Conservation (DEC) information system for tracking environmental facility information found across the State.

AZ546 **CON EDISON** **NY MANIFEST** **S116042064**
South **319 42ND ST** **N/A**
1/8-1/4 **BROOKLYN, NY 11232**
0.246 mi.
1299 ft. **Site 2 of 2 in cluster AZ**

Relative:
Higher

Actual:
36 ft.

NY MANIFEST:

EPA ID:	NYP004383857
Country:	USA
Mailing Name:	CON EDISON
Mailing Contact:	CON EDISON
Mailing Address:	4 IRVING PLACE
Mailing Address 2:	15TH FL
Mailing City:	NEW YORK
Mailing State:	NY
Mailing Zip:	10003
Mailing Zip4:	Not reported
Mailing Country:	USA
Mailing Phone:	Not reported

CON EDISON (Continued) **S116042064**

Document ID:	Not reported
Manifest Status:	Not reported
Trans1 State ID:	NJD003812047
Trans2 State ID:	Not reported
Generator Ship Date:	31-Oct-2013 00:00:00
Trans1 Recv Date:	31-Oct-2013 00:00:00
Trans2 Recv Date:	Not reported
TSD Site Recv Date:	31-Oct-2013 00:00:00
Part A Recv Date:	Not reported
Part B Recv Date:	Not reported
Generator EPA ID:	NYP004383857
Trans1 EPA ID:	Not reported
Trans2 EPA ID:	Not reported
TSDF ID:	NJD991291105
Waste Code:	Not reported
Quantity:	30
Units:	G - Gallons (liquids only)* (8.3 pounds)
Number of Containers:	1
Container Type:	TT - Cargo tank, tank trucks
Handling Method:	T Chemical, physical, or biological treatment.
Specific Gravity:	1
Year:	2013
Manifest Tracking Num:	002237207GBF
Import Ind:	N
Export Ind:	N
Discr Quantity Ind:	N
Discr Type Ind:	N
Discr Residue Ind:	N
Discr Partial Reject Ind:	N
Discr Full Reject Ind:	N
Manifest Ref Num:	Not reported
Alt Fac RCRA Id:	Not reported
Alt Fac Sign Date:	Not reported
Mgmt Method Type Code:	H110

Document ID:	Not reported
Manifest Status:	Not reported
Trans1 State ID:	NJD003812047
Trans2 State ID:	Not reported
Generator Ship Date:	2013-10-31
Trans1 Recv Date:	2013-10-31
Trans2 Recv Date:	Not reported
TSD Site Recv Date:	2013-10-31
Part A Recv Date:	Not reported
Part B Recv Date:	Not reported
Generator EPA ID:	NYP004383857
Trans1 EPA ID:	Not reported
Trans2 EPA ID:	Not reported
TSDF ID:	NJD991291105
Waste Code:	Not reported
Quantity:	30
Units:	G - Gallons (liquids only)* (8.3 pounds)
Number of Containers:	1
Container Type:	TT - Cargo tank, tank trucks
Handling Method:	T Chemical, physical, or biological treatment.
Specific Gravity:	1

CON EDISON (Continued) **S116042064**

Year:	2013
Manifest Tracking Num:	002237207GBF
Import Ind:	N
Export Ind:	N
Discr Quantity Ind:	N
Discr Type Ind:	N
Discr Residue Ind:	N
Discr Partial Reject Ind:	N
Discr Full Reject Ind:	N
Manifest Ref Num:	Not reported
Alt Fac RCRA Id:	Not reported
Alt Fac Sign Date:	Not reported
Mgmt Method Type Code:	H110

BD547 **EDR US Hist Auto Stat** **1015451108**
SSE **365 39TH ST** **N/A**
1/8-1/4 **BROOKLYN, NY 11232**
0.247 mi.
1302 ft. **Site 3 of 5 in cluster BD**

Relative:
Higher

Actual:
34 ft.

EDR Historical Auto Stations:

Name:	S & H AUTO COLLISION
Year:	2000
Address:	365 39TH ST
Name:	S & H AUTO COLLISION
Year:	2001
Address:	365 39TH ST
Name:	S & H AUTO COLLISION
Year:	2002
Address:	365 39TH ST
Name:	S & H AUTO COLLISION INC
Year:	2003
Address:	365 39TH ST
Name:	S & H AUTO COLLISION
Year:	2004
Address:	365 39TH ST
Name:	S & H AUTOSALON INC
Year:	2005
Address:	365 39TH ST
Name:	S & H AUTO SALON INC
Year:	2007
Address:	365 39TH ST

548
East
1/8-1/4
0.247 mi.
1304 ft.

149 29TH ST
BROOKLYN, NY 11232

EDR US Hist Auto Stat **1015234533**
N/A

Relative:
Higher

Actual:
22 ft.

EDR Historical Auto Stations:

Name:	DWAYNES PERSONALIZED REPAIRS
Year:	2001
Address:	149 29TH ST
Name:	DWAYNEPERSONALIZED REPAIRS
Year:	2002
Address:	149 29TH ST
Name:	DWAYNES PERSONALIZED REPAIR
Year:	2003
Address:	149 29TH ST
Name:	JERRY ATROS MOTORS INC
Year:	2010
Address:	149 29TH ST
Name:	DWAYNES PERSONALIZED REPAIRS
Year:	2012
Address:	149 29TH ST

BD549
SSE
1/8-1/4
0.249 mi.
1314 ft.

366 39TH STREET LLC
366 39TH STREET
BROOKLYN, NY 11232

Site 4 of 5 in cluster BD

NY AST **A100157633**
N/A

Relative:
Higher

Actual:
34 ft.

AST:

Region:	STATE
DEC Region:	2
Site Status:	Active
Facility Id:	2-602835
Program Type:	PBS
UTM X:	583991.9486
UTM Y:	4500686.1750499997
Expiration Date:	2014/12/15
Site Type:	Apartment Building/Office Building

Affiliation Records:

Site Id:	24790
Affiliation Type:	On-Site Operator
Company Name:	366 39TH STREET LLC
Contact Type:	Not reported
Contact Name:	DEMETRIOS MAMOUNAS
Address1:	Not reported
Address2:	Not reported
City:	Not reported
State:	NN
Zip Code:	Not reported
Country Code:	001
Phone:	(718) 836-0859
EMail:	Not reported
Fax Number:	Not reported
Modified By:	TRANSLAT

366 39TH STREET LLC (Continued) **A100157633**

Date Last Modified: 3/4/2004

Site Id: 24790
Affiliation Type: Emergency Contact
Company Name: 366 39TH REALTY LLC
Contact Type: Not reported
Contact Name: TOMMY MAMOUNAS
Address1: Not reported
Address2: Not reported
City: Not reported
State: NN
Zip Code: Not reported
Country Code: 001
Phone: (718) 836-1015
EMail: Not reported
Fax Number: Not reported
Modified By: TRANSLAT
Date Last Modified: 3/4/2004

Site Id: 24790
Affiliation Type: Facility Owner
Company Name: 366 39TH REALTY LLC
Contact Type: PROPERTY MANAGER
Contact Name: TOMMY MANOUNAS
Address1: 346 86TH STREET
Address2: Not reported
City: BROOKLYN
State: NY
Zip Code: 11209
Country Code: 001
Phone: (718) 836-0859
EMail: Not reported
Fax Number: Not reported
Modified By: MSBAPTIS
Date Last Modified: 10/15/2009

Site Id: 24790
Affiliation Type: Mail Contact
Company Name: 366 39TH REALTY LLC
Contact Type: PROPERTY MANAGER
Contact Name: TOMMY MANOUNAS
Address1: 346 86TH STREET
Address2: Not reported
City: BROOKLYN
State: NY
Zip Code: 11209
Country Code: 001
Phone: (718) 836-0859
EMail: Not reported
Fax Number: Not reported
Modified By: MSBAPTIS
Date Last Modified: 10/15/2009

Tank Info:

Tank Number: 001
Tank Id: 51783

366 39TH STREET LLC (Continued) **A100157633**

Material Code:	0001
Common Name of Substance:	#2 Fuel Oil (On-Site Consumption)

Equipment Records:

C01 - Pipe Location - Aboveground
E00 - Piping Secondary Containment - None
H00 - Tank Leak Detection - None
B01 - Tank External Protection - Painted/Asphalt Coating
F00 - Pipe External Protection - None
I04 - Overfill - Product Level Gauge (A/G)
K00 - Spill Prevention - None
A00 - Tank Internal Protection - None
D10 - Pipe Type - Copper
G01 - Tank Secondary Containment - Diking (Aboveground)
J02 - Dispenser - Suction Dispenser
L09 - Piping Leak Detection - Exempt Suction Piping
I05 - Overfill - Vent Whistle

Tank Location:	1
Tank Type:	Steel/Carbon Steel/Iron
Tank Status:	In Service
Pipe Model:	F
Install Date:	01/01/1986
Capacity Gallons:	3000
Tightness Test Method:	NN
Date Test:	Not reported
Next Test Date:	Not reported
Date Tank Closed:	Not reported
Register:	True
Modified By:	MSBAPTIS
Last Modified:	10/15/2009
Material Name:	#2 Fuel Oil (On-Site Consumption)

BD550 **366 39TH STREET LLC** **NY HIST AST** **S107782996**
SSE **366 39TH STREET** **N/A**
1/8-1/4 **BROOKLYN, NY 11232**
0.249 mi.
1314 ft. **Site 5 of 5 in cluster BD**

Relative:
Higher

Actual:
34 ft.

HIST AST:

PBS Number:	2-602835
SWIS Code:	6101
Operator:	DEMETRIOS MAMOUNAS
Facility Phone:	(718) 836-0859
Facility Addr2:	Not reported
Facility Type:	APARTMENT BUILDING
Emergency:	TOMMY MAMOUNAS
Emergency Tel:	(718) 836-1015
Old PBSNO:	Not reported
Date Inspected:	Not reported
Inspector:	Not reported
Result of Inspection:	Not reported
Owner Name:	366 39TH REALTY LLC
Owner Address:	346 86TH STREET
Owner City,St,Zip:	BROOKLYN, NY 11209
Federal ID:	Not reported
Owner Tel:	(718) 836-0859
Owner Type:	Corporate/Commercial

366 39TH STREET LLC (Continued) **S107782996**

Owner Subtype:	Not reported
Mailing Contact:	Not reported
Mailing Name:	366 39TH REALTY LLC
Mailing Address:	346 86TH STREET
Mailing Address 2:	Not reported
Mailing City,St,Zip:	BROOKLYN, NY 11209
Mailing Telephone:	(718) 836-0859
Owner Mark:	Second Owner
Facility Status:	1 - Active PBS facility, i.e. total capacity of the PBS tanks is greater than 1,100 gallons, regardless if Subpart 360-14 tanks exist or not at the facility.
Certification Flag:	False
Certification Date:	02/04/2000
Expiration:	12/15/2004
Renew Flag:	False
Renew Date:	Not reported
Total Capacity:	3000
FAMT:	True
Facility Screen:	No Missing Data
Owner Screen:	No Missing Data
Tank Screen:	No Missing Data
Dead Letter:	False
CBS Number:	Not reported
Town or City:	NEW YORK CITY
County Code:	61
Town or City Code:	01
Region:	2

Tank ID:	001
Tank Location:	ABOVEGROUND
Tank Status:	In Service
Install Date:	Not reported
Capacity (Gal):	3000
Product Stored:	NOS 1,2, OR 4 FUEL OIL
Tank Type:	Steel/carbon steel
Tank Internal:	0
Tank External:	05
Pipe Location:	Aboveground
Pipe Type:	GALVANIZED STEEL
Pipe Internal:	None
Pipe External:	05
Tank Containment:	None
Leak Detection:	00
Overfill Protection:	46
Dispenser Method:	Suction
Date Tested:	Not reported
Next Test Date:	Not reported
Missing Data for Tank:	No Missing Data
Date Closed:	Not reported
Test Method:	Not reported
Deleted:	False
Updated:	True
SPDES Number:	Not reported
Lat/Long:	Not reported

Count: 20 records.

ORPHAN SUMMARY

City	EDR ID	Site Name	Site Address	Zip	Database(s)
BROOKLYN	1010787641	NYSDOT BIN 1076750	RTE 27 OVER 17TH ST	11232	RCRA-LQG
BROOKLYN	S107787353	EXIT 34	ROUTE 278 SOUTHBOUND		NY Spills
BROOKLYN	1009241860	CONSOLIDATED EDISON	V6281-S 2ND ST & KEAP		NY MANIFEST
BROOKLYN	1009243625	CONSOLIDATED EDISON	35TH ST & 3RD AVE		NY MANIFEST
BROOKLYN	1014396757	CON EDISON - MANHOLE 74940	130 48TH STREET & 2ND AVE	11232	RCRA-LQG
BROOKLYN	1009218068	NYC DEC	48TH ST BETW 2ND & 3RD AVE	11232	RCRA NonGen / NLR, NJ MANIFEST, NY MANIFEST
BROOKLYN	1012186163	CON EDISON	4TH ST & 2ND AVE	11232	RCRA-CESQG
BROOKLYN	1009233704	NYNEX	4TH AVE & 33RD ST	11232	NY MANIFEST
BROOKLYN	1014396736	CON EDISON - MANHOLE 51194	231 51ST STREET AND 2ND AVENUE	11232	RCRA-LQG
BROOKLYN	1014396731	CON EDISON	140 53RD ST & 2ND AVE	11232	RCRA-CESQG
BROOKLYN	1009241382	CONSOLIDATED EDISON	MH5494 7TH AVE & 2ND ST		NY MANIFEST
BROOKLYN	S109064521	BELL ATLANTIC-NY	E 94 ST/BET CLARKSON AVE KINGS		NY MANIFEST
BROOKLYN	1007252402	VERIZON NEW YORK INC	4 AVE & 33RD ST		FINDS, NY MANIFEST
BROOKLYN	1009235734	NYCDEP	BTW 2ND & 3RD AVE		NY MANIFEST
BROOKLYN	S107407580	KINGS HIGHWAY MOBIL	KINGS HIGHWAY		NY Spills
BROOKLYN	S106737045	BETW/AVE X &	KINGS HIGHWAY AVE U		NY Spills
BROOKLYN	1009241727	CONSOLIDATED EDISON	MH18782-E 35TH & CHURCH ST		NY MANIFEST
BROOKLYN	1007208397	CON EDISION - MH38210	S/INT KINGS HWY & W 7 ST. S/IN	10003	RCRA NonGen / NLR, NY MANIFEST
BROOKLYN	1010327128	CON EDISON MANHOLE 66768	THIRD AVE & 35TH ST	11202	RCRA NonGen / NLR, NY MANIFEST
KINGS COUNTY	S109207895	205842; KINGS HWY	KINGS HWY		NY Spills

GOVERNMENT RECORDS SEARCHED / DATA CURRENCY TRACKING

To maintain currency of the following federal and state databases, EDR contacts the appropriate governmental agency on a monthly or quarterly basis, as required.

Number of Days to Update: Provides confirmation that EDR is reporting records that have been updated within 90 days from the date the government agency made the information available to the public.

STANDARD ENVIRONMENTAL RECORDS

Federal NPL site list

NPL: National Priority List

National Priorities List (Superfund). The NPL is a subset of CERCLIS and identifies over 1,200 sites for priority cleanup under the Superfund Program. NPL sites may encompass relatively large areas. As such, EDR provides polygon coverage for over 1,000 NPL site boundaries produced by EPA's Environmental Photographic Interpretation Center (EPIC) and regional EPA offices.

Date of Government Version: 10/25/2013
Date Data Arrived at EDR: 11/11/2013
Date Made Active in Reports: 01/28/2014
Number of Days to Update: 78

Source: EPA
Telephone: N/A
Last EDR Contact: 04/08/2014
Next Scheduled EDR Contact: 07/21/2014
Data Release Frequency: Quarterly

NPL Site Boundaries

Sources:

EPA's Environmental Photographic Interpretation Center (EPIC)
Telephone: 202-564-7333

EPA Region 1
Telephone 617-918-1143

EPA Region 6
Telephone: 214-655-6659

EPA Region 3
Telephone 215-814-5418

EPA Region 7
Telephone: 913-551-7247

EPA Region 4
Telephone 404-562-8033

EPA Region 8
Telephone: 303-312-6774

EPA Region 5
Telephone 312-886-6686

EPA Region 9
Telephone: 415-947-4246

EPA Region 10
Telephone 206-553-8665

Proposed NPL: Proposed National Priority List Sites

A site that has been proposed for listing on the National Priorities List through the issuance of a proposed rule in the Federal Register. EPA then accepts public comments on the site, responds to the comments, and places on the NPL those sites that continue to meet the requirements for listing.

Date of Government Version: 10/25/2013
Date Data Arrived at EDR: 11/11/2013
Date Made Active in Reports: 01/28/2014
Number of Days to Update: 78

Source: EPA
Telephone: N/A
Last EDR Contact: 04/08/2014
Next Scheduled EDR Contact: 07/21/2014
Data Release Frequency: Quarterly

NPL LIENS: Federal Superfund Liens

Federal Superfund Liens. Under the authority granted the USEPA by CERCLA of 1980, the USEPA has the authority to file liens against real property in order to recover remedial action expenditures or when the property owner received notification of potential liability. USEPA compiles a listing of filed notices of Superfund Liens.

Date of Government Version: 10/15/1991
Date Data Arrived at EDR: 02/02/1994
Date Made Active in Reports: 03/30/1994
Number of Days to Update: 56

Source: EPA
Telephone: 202-564-4267
Last EDR Contact: 08/15/2011
Next Scheduled EDR Contact: 11/28/2011
Data Release Frequency: No Update Planned

Federal Delisted NPL site list

DELISTED NPL: National Priority List Deletions

The National Oil and Hazardous Substances Pollution Contingency Plan (NCP) establishes the criteria that the EPA uses to delete sites from the NPL. In accordance with 40 CFR 300.425.(e), sites may be deleted from the NPL where no further response is appropriate.

Date of Government Version: 10/25/2013	Source: EPA
Date Data Arrived at EDR: 11/11/2013	Telephone: N/A
Date Made Active in Reports: 01/28/2014	Last EDR Contact: 04/08/2014
Number of Days to Update: 78	Next Scheduled EDR Contact: 07/21/2014
	Data Release Frequency: Quarterly

Federal CERCLIS list

CERCLIS: Comprehensive Environmental Response, Compensation, and Liability Information System

CERCLIS contains data on potentially hazardous waste sites that have been reported to the USEPA by states, municipalities, private companies and private persons, pursuant to Section 103 of the Comprehensive Environmental Response, Compensation, and Liability Act (CERCLA). CERCLIS contains sites which are either proposed to or on the National Priorities List (NPL) and sites which are in the screening and assessment phase for possible inclusion on the NPL.

Date of Government Version: 10/25/2013	Source: EPA
Date Data Arrived at EDR: 11/11/2013	Telephone: 703-412-9810
Date Made Active in Reports: 02/13/2014	Last EDR Contact: 02/28/2014
Number of Days to Update: 94	Next Scheduled EDR Contact: 06/09/2014
	Data Release Frequency: Quarterly

FEDERAL FACILITY: Federal Facility Site Information listing

A listing of National Priority List (NPL) and Base Realignment and Closure (BRAC) sites found in the Comprehensive Environmental Response, Compensation and Liability Information System (CERCLIS) Database where EPA Federal Facilities Restoration and Reuse Office is involved in cleanup activities.

Date of Government Version: 05/31/2013	Source: Environmental Protection Agency
Date Data Arrived at EDR: 07/08/2013	Telephone: 703-603-8704
Date Made Active in Reports: 12/06/2013	Last EDR Contact: 04/11/2014
Number of Days to Update: 151	Next Scheduled EDR Contact: 07/21/2014
	Data Release Frequency: Varies

Federal CERCLIS NFRAP site List

CERCLIS-NFRAP: CERCLIS No Further Remedial Action Planned

Archived sites are sites that have been removed and archived from the inventory of CERCLIS sites. Archived status indicates that, to the best of EPA's knowledge, assessment at a site has been completed and that EPA has determined no further steps will be taken to list this site on the National Priorities List (NPL), unless information indicates this decision was not appropriate or other considerations require a recommendation for listing at a later time. This decision does not necessarily mean that there is no hazard associated with a given site; it only means that, based upon available information, the location is not judged to be a potential NPL site.

Date of Government Version: 10/25/2013	Source: EPA
Date Data Arrived at EDR: 11/11/2013	Telephone: 703-412-9810
Date Made Active in Reports: 02/13/2014	Last EDR Contact: 02/28/2014
Number of Days to Update: 94	Next Scheduled EDR Contact: 06/09/2014
	Data Release Frequency: Quarterly

Federal RCRA CORRACTS facilities list

CORRACTS: Corrective Action Report

CORRACTS identifies hazardous waste handlers with RCRA corrective action activity.

Date of Government Version: 03/11/2014
Date Data Arrived at EDR: 03/13/2014
Date Made Active in Reports: 04/09/2014
Number of Days to Update: 27

Source: EPA
Telephone: 800-424-9346
Last EDR Contact: 03/13/2014
Next Scheduled EDR Contact: 07/14/2014
Data Release Frequency: Quarterly

Federal RCRA non-CORRACTS TSD facilities list

RCRA-TSDF: RCRA - Treatment, Storage and Disposal

RCRAInfo is EPA's comprehensive information system, providing access to data supporting the Resource Conservation and Recovery Act (RCRA) of 1976 and the Hazardous and Solid Waste Amendments (HSWA) of 1984. The database includes selective information on sites which generate, transport, store, treat and/or dispose of hazardous waste as defined by the Resource Conservation and Recovery Act (RCRA). Transporters are individuals or entities that move hazardous waste from the generator offsite to a facility that can recycle, treat, store, or dispose of the waste. TSDFs treat, store, or dispose of the waste.

Date of Government Version: 03/11/2014
Date Data Arrived at EDR: 03/13/2014
Date Made Active in Reports: 04/09/2014
Number of Days to Update: 27

Source: Environmental Protection Agency
Telephone: (212) 637-3660
Last EDR Contact: 03/13/2014
Next Scheduled EDR Contact: 07/14/2014
Data Release Frequency: Quarterly

Federal RCRA generators list

RCRA-LQG: RCRA - Large Quantity Generators

RCRAInfo is EPA's comprehensive information system, providing access to data supporting the Resource Conservation and Recovery Act (RCRA) of 1976 and the Hazardous and Solid Waste Amendments (HSWA) of 1984. The database includes selective information on sites which generate, transport, store, treat and/or dispose of hazardous waste as defined by the Resource Conservation and Recovery Act (RCRA). Large quantity generators (LQGs) generate over 1,000 kilograms (kg) of hazardous waste, or over 1 kg of acutely hazardous waste per month.

Date of Government Version: 03/11/2014
Date Data Arrived at EDR: 03/13/2014
Date Made Active in Reports: 04/09/2014
Number of Days to Update: 27

Source: Environmental Protection Agency
Telephone: (212) 637-3660
Last EDR Contact: 03/13/2014
Next Scheduled EDR Contact: 07/14/2014
Data Release Frequency: Quarterly

RCRA-SQG: RCRA - Small Quantity Generators

RCRAInfo is EPA's comprehensive information system, providing access to data supporting the Resource Conservation and Recovery Act (RCRA) of 1976 and the Hazardous and Solid Waste Amendments (HSWA) of 1984. The database includes selective information on sites which generate, transport, store, treat and/or dispose of hazardous waste as defined by the Resource Conservation and Recovery Act (RCRA). Small quantity generators (SQGs) generate between 100 kg and 1,000 kg of hazardous waste per month.

Date of Government Version: 03/11/2014
Date Data Arrived at EDR: 03/13/2014
Date Made Active in Reports: 04/09/2014
Number of Days to Update: 27

Source: Environmental Protection Agency
Telephone: (212) 637-3660
Last EDR Contact: 03/13/2014
Next Scheduled EDR Contact: 07/14/2014
Data Release Frequency: Quarterly

RCRA-CESQG: RCRA - Conditionally Exempt Small Quantity Generators

RCRAInfo is EPA's comprehensive information system, providing access to data supporting the Resource Conservation and Recovery Act (RCRA) of 1976 and the Hazardous and Solid Waste Amendments (HSWA) of 1984. The database includes selective information on sites which generate, transport, store, treat and/or dispose of hazardous waste as defined by the Resource Conservation and Recovery Act (RCRA). Conditionally exempt small quantity generators (CESQGs) generate less than 100 kg of hazardous waste, or less than 1 kg of acutely hazardous waste per month.

Date of Government Version: 03/11/2014
Date Data Arrived at EDR: 03/13/2014
Date Made Active in Reports: 04/09/2014
Number of Days to Update: 27

Source: Environmental Protection Agency
Telephone: (212) 637-3660
Last EDR Contact: 03/13/2014
Next Scheduled EDR Contact: 07/14/2014
Data Release Frequency: Varies

Federal institutional controls / engineering controls registries

US ENG CONTROLS: Engineering Controls Sites List

A listing of sites with engineering controls in place. Engineering controls include various forms of caps, building foundations, liners, and treatment methods to create pathway elimination for regulated substances to enter environmental media or effect human health.

Date of Government Version: 12/17/2013
Date Data Arrived at EDR: 01/14/2014
Date Made Active in Reports: 01/28/2014
Number of Days to Update: 14

Source: Environmental Protection Agency
Telephone: 703-603-0695
Last EDR Contact: 03/10/2014
Next Scheduled EDR Contact: 06/23/2014
Data Release Frequency: Varies

US INST CONTROL: Sites with Institutional Controls

A listing of sites with institutional controls in place. Institutional controls include administrative measures, such as groundwater use restrictions, construction restrictions, property use restrictions, and post remediation care requirements intended to prevent exposure to contaminants remaining on site. Deed restrictions are generally required as part of the institutional controls.

Date of Government Version: 12/17/2013
Date Data Arrived at EDR: 01/14/2014
Date Made Active in Reports: 01/28/2014
Number of Days to Update: 14

Source: Environmental Protection Agency
Telephone: 703-603-0695
Last EDR Contact: 03/10/2014
Next Scheduled EDR Contact: 06/23/2014
Data Release Frequency: Varies

LUCIS: Land Use Control Information System

LUCIS contains records of land use control information pertaining to the former Navy Base Realignment and Closure properties.

Date of Government Version: 02/26/2014
Date Data Arrived at EDR: 02/28/2014
Date Made Active in Reports: 04/24/2014
Number of Days to Update: 55

Source: Department of the Navy
Telephone: 843-820-7326
Last EDR Contact: 02/14/2014
Next Scheduled EDR Contact: 06/02/2014
Data Release Frequency: Varies

Federal ERNS list

ERNS: Emergency Response Notification System

Emergency Response Notification System. ERNS records and stores information on reported releases of oil and hazardous substances.

Date of Government Version: 09/30/2013
Date Data Arrived at EDR: 10/01/2013
Date Made Active in Reports: 12/06/2013
Number of Days to Update: 66

Source: National Response Center, United States Coast Guard
Telephone: 202-267-2180
Last EDR Contact: 04/04/2014
Next Scheduled EDR Contact: 07/14/2014
Data Release Frequency: Annually

State- and tribal - equivalent CERCLIS

SHWS: Inactive Hazardous Waste Disposal Sites in New York State

Referred to as the State Superfund Program, the Inactive Hazardous Waste Disposal Site Remedial Program is the cleanup program for inactive hazardous waste sites and now includes hazardous substance sites

Date of Government Version: 03/27/2014
Date Data Arrived at EDR: 03/27/2014
Date Made Active in Reports: 04/25/2014
Number of Days to Update: 29

Source: Department of Environmental Conservation
Telephone: 518-402-9622
Last EDR Contact: 03/27/2014
Next Scheduled EDR Contact: 06/02/2014
Data Release Frequency: Annually

VAPOR REOPENED: Vapor Intrustion Legacy Site List

New York is currently re-evaluating previous assumptions and decisions regarding the potential for soil vapor intrusion exposures at sites. As a result, all past, current, and future contaminated sites will be evaluated to determine whether these sites have the potential for exposures related to soil vapor intrusion.

Date of Government Version: 02/17/2014
Date Data Arrived at EDR: 02/19/2014
Date Made Active in Reports: 03/31/2014
Number of Days to Update: 40

Source: Department of Environmenal Conservation
Telephone: 518-402-9814
Last EDR Contact: 02/19/2014
Next Scheduled EDR Contact: 06/02/2014
Data Release Frequency: Varies

State and tribal landfill and/or solid waste disposal site lists

SWF/LF: Facility Register

Solid Waste Facilities/Landfill Sites. SWF/LF type records typically contain an inventory of solid waste disposal facilities or landfills in a particular state. Depending on the state, these may be active or inactive facilities or open dumps that failed to meet RCRA Subtitle D Section 4004 criteria for solid waste landfills or disposal sites.

Date of Government Version: 12/12/2013
Date Data Arrived at EDR: 01/07/2014
Date Made Active in Reports: 02/11/2014
Number of Days to Update: 35

Source: Department of Environmental Conservation
Telephone: 518-457-2051
Last EDR Contact: 04/07/2014
Next Scheduled EDR Contact: 07/21/2014
Data Release Frequency: Semi-Annually

State and tribal leaking storage tank lists

LTANKS: Spills Information Database

Leaking Storage Tank Incident Reports. These records contain an inventory of reported leaking storage tank incidents reported from 4/1/86 through the most recent update. They can be either leaking underground storage tanks or leaking aboveground storage tanks. The causes of the incidents are tank test failures, tank failures or tank overfills.

Date of Government Version: 02/17/2014
Date Data Arrived at EDR: 02/19/2014
Date Made Active in Reports: 04/02/2014
Number of Days to Update: 42

Source: Department of Environmental Conservation
Telephone: 518-402-9549
Last EDR Contact: 02/19/2014
Next Scheduled EDR Contact: 06/02/2014
Data Release Frequency: Varies

HIST LTANKS: Listing of Leaking Storage Tanks

A listing of leaking underground and aboveground storage tanks. The causes of the incidents are tank test failures, tank failures or tank overfills. In 2002, the Department of Environmental Conservation stopped providing updates to its original Spills Information Database. This database includes fields that are no longer available from the NYDEC as of January 1, 2002. Current information may be found in the NY LTANKS database. Department of Environmental Conservation.

Date of Government Version: 01/01/2002
Date Data Arrived at EDR: 07/08/2005
Date Made Active in Reports: 07/14/2005
Number of Days to Update: 6

Source: Department of Environmental Conservation
Telephone: 518-402-9549
Last EDR Contact: 07/07/2005
Next Scheduled EDR Contact: N/A
Data Release Frequency: No Update Planned

INDIAN LUST R8: Leaking Underground Storage Tanks on Indian Land

LUSTs on Indian land in Colorado, Montana, North Dakota, South Dakota, Utah and Wyoming.

Date of Government Version: 08/27/2012
Date Data Arrived at EDR: 08/28/2012
Date Made Active in Reports: 10/16/2012
Number of Days to Update: 49

Source: EPA Region 8
Telephone: 303-312-6271
Last EDR Contact: 04/28/2014
Next Scheduled EDR Contact: 08/11/2014
Data Release Frequency: Quarterly

INDIAN LUST R5: Leaking Underground Storage Tanks on Indian Land
Leaking underground storage tanks located on Indian Land in Michigan, Minnesota and Wisconsin.

Date of Government Version: 02/13/2014
Date Data Arrived at EDR: 02/14/2014
Date Made Active in Reports: 02/24/2014
Number of Days to Update: 10

Source: EPA, Region 5
Telephone: 312-886-7439
Last EDR Contact: 04/28/2014
Next Scheduled EDR Contact: 08/11/2014
Data Release Frequency: Varies

INDIAN LUST R10: Leaking Underground Storage Tanks on Indian Land
LUSTs on Indian land in Alaska, Idaho, Oregon and Washington.

Date of Government Version: 11/06/2013
Date Data Arrived at EDR: 11/07/2013
Date Made Active in Reports: 12/06/2013
Number of Days to Update: 29

Source: EPA Region 10
Telephone: 206-553-2857
Last EDR Contact: 04/28/2014
Next Scheduled EDR Contact: 08/11/2014
Data Release Frequency: Quarterly

INDIAN LUST R9: Leaking Underground Storage Tanks on Indian Land
LUSTs on Indian land in Arizona, California, New Mexico and Nevada

Date of Government Version: 03/01/2013
Date Data Arrived at EDR: 03/01/2013
Date Made Active in Reports: 04/12/2013
Number of Days to Update: 42

Source: Environmental Protection Agency
Telephone: 415-972-3372
Last EDR Contact: 04/28/2014
Next Scheduled EDR Contact: 08/11/2014
Data Release Frequency: Quarterly

INDIAN LUST R1: Leaking Underground Storage Tanks on Indian Land
A listing of leaking underground storage tank locations on Indian Land.

Date of Government Version: 02/01/2013
Date Data Arrived at EDR: 05/01/2013
Date Made Active in Reports: 11/01/2013
Number of Days to Update: 184

Source: EPA Region 1
Telephone: 617-918-1313
Last EDR Contact: 01/30/2014
Next Scheduled EDR Contact: 05/12/2014
Data Release Frequency: Varies

INDIAN LUST R4: Leaking Underground Storage Tanks on Indian Land
LUSTs on Indian land in Florida, Mississippi and North Carolina.

Date of Government Version: 11/21/2013
Date Data Arrived at EDR: 11/26/2013
Date Made Active in Reports: 02/24/2014
Number of Days to Update: 90

Source: EPA Region 4
Telephone: 404-562-8677
Last EDR Contact: 04/22/2014
Next Scheduled EDR Contact: 08/11/2014
Data Release Frequency: Semi-Annually

INDIAN LUST R6: Leaking Underground Storage Tanks on Indian Land
LUSTs on Indian land in New Mexico and Oklahoma.

Date of Government Version: 09/12/2011
Date Data Arrived at EDR: 09/13/2011
Date Made Active in Reports: 11/11/2011
Number of Days to Update: 59

Source: EPA Region 6
Telephone: 214-665-6597
Last EDR Contact: 02/21/2014
Next Scheduled EDR Contact: 05/12/2014
Data Release Frequency: Varies

INDIAN LUST R7: Leaking Underground Storage Tanks on Indian Land
LUSTs on Indian land in Iowa, Kansas, and Nebraska

Date of Government Version: 02/20/2014
Date Data Arrived at EDR: 02/21/2014
Date Made Active in Reports: 04/24/2014
Number of Days to Update: 62

Source: EPA Region 7
Telephone: 913-551-7003
Last EDR Contact: 04/28/2014
Next Scheduled EDR Contact: 08/11/2014
Data Release Frequency: Varies

State and tribal registered storage tank lists

TANKS: Storage Tank Faciliy Listing

This database contains records of facilities that are or have been regulated under Bulk Storage Program. Tank information for these facilities may not be releasable by the state agency.

Date of Government Version: 12/30/2013
Date Data Arrived at EDR: 01/02/2014
Date Made Active in Reports: 02/11/2014
Number of Days to Update: 40

Source: Department of Environmental Conservation
Telephone: 518-402-9543
Last EDR Contact: 04/02/2014
Next Scheduled EDR Contact: 07/14/2014
Data Release Frequency: Quarterly

UST: Petroleum Bulk Storage (PBS) Database

Facilities that have petroleum storage capacities in excess of 1,100 gallons and less than 400,000 gallons.

Date of Government Version: 12/30/2013
Date Data Arrived at EDR: 01/02/2014
Date Made Active in Reports: 02/11/2014
Number of Days to Update: 40

Source: Department of Environmental Conservation
Telephone: 518-402-9549
Last EDR Contact: 04/02/2014
Next Scheduled EDR Contact: 07/14/2014
Data Release Frequency: No Update Planned

CBS UST: Chemical Bulk Storage Database

Facilities that store regulated hazardous substances in underground tanks of any size

Date of Government Version: 01/01/2002
Date Data Arrived at EDR: 02/20/2002
Date Made Active in Reports: 03/22/2002
Number of Days to Update: 30

Source: NYSDEC
Telephone: 518-402-9549
Last EDR Contact: 10/24/2005
Next Scheduled EDR Contact: 01/23/2006
Data Release Frequency: No Update Planned

MOSF UST: Major Oil Storage Facilities Database

Facilities that may be onshore facilities or vessels, with petroleum storage capacities of 400,000 gallons or greater.

Date of Government Version: 01/01/2002
Date Data Arrived at EDR: 02/20/2002
Date Made Active in Reports: 03/22/2002
Number of Days to Update: 30

Source: NYSDEC
Telephone: 518-402-9549
Last EDR Contact: 07/25/2005
Next Scheduled EDR Contact: 10/24/2005
Data Release Frequency: Varies

AST: Petroleum Bulk Storage

Registered Aboveground Storage Tanks.

Date of Government Version: 12/30/2013
Date Data Arrived at EDR: 01/02/2014
Date Made Active in Reports: 02/11/2014
Number of Days to Update: 40

Source: Department of Environmental Conservation
Telephone: 518-402-9549
Last EDR Contact: 04/02/2014
Next Scheduled EDR Contact: 07/14/2014
Data Release Frequency: No Update Planned

CBS AST: Chemical Bulk Storage Database

Facilities that store regulated hazardous substances in aboveground tanks with capacities of 185 gallons or greater, and/or in underground tanks of any size.

Date of Government Version: 01/01/2002
Date Data Arrived at EDR: 02/20/2002
Date Made Active in Reports: 03/22/2002
Number of Days to Update: 30

Source: NYSDEC
Telephone: 518-402-9549
Last EDR Contact: 07/25/2005
Next Scheduled EDR Contact: 10/24/2005
Data Release Frequency: No Update Planned

MOSF AST: Major Oil Storage Facilities Database

Facilities that may be onshore facilities or vessels, with petroleum storage capacities of 400,000 gallons or greater.

Date of Government Version: 01/01/2002
Date Data Arrived at EDR: 02/20/2002
Date Made Active in Reports: 03/22/2002
Number of Days to Update: 30

Source: NYSDEC
Telephone: 518-402-9549
Last EDR Contact: 07/25/2005
Next Scheduled EDR Contact: 10/24/2005
Data Release Frequency: No Update Planned

MOSF: Major Oil Storage Facility Site Listing

These facilities may be onshore facilities or vessels, with petroleum storage capacities of 400,000 gallons or greater.

Date of Government Version: 03/31/2014
Date Data Arrived at EDR: 04/02/2014
Date Made Active in Reports: 04/29/2014
Number of Days to Update: 27

Source: Department of Environmental Conservation
Telephone: 518-402-9549
Last EDR Contact: 04/02/2014
Next Scheduled EDR Contact: 07/14/2014
Data Release Frequency: Quarterly

CBS: Chemical Bulk Storage Site Listing

These facilities store regulated hazardous substances in aboveground tanks with capacities of 185 gallons or greater, and/or in underground tanks of any size

Date of Government Version: 03/31/2014
Date Data Arrived at EDR: 04/02/2014
Date Made Active in Reports: 04/29/2014
Number of Days to Update: 27

Source: Department of Environmental Conservation
Telephone: 518-402-9549
Last EDR Contact: 04/02/2014
Next Scheduled EDR Contact: 07/14/2014
Data Release Frequency: Quarterly

INDIAN UST R10: Underground Storage Tanks on Indian Land

The Indian Underground Storage Tank (UST) database provides information about underground storage tanks on Indian land in EPA Region 10 (Alaska, Idaho, Oregon, Washington, and Tribal Nations).

Date of Government Version: 02/05/2013
Date Data Arrived at EDR: 02/06/2013
Date Made Active in Reports: 04/12/2013
Number of Days to Update: 65

Source: EPA Region 10
Telephone: 206-553-2857
Last EDR Contact: 04/28/2014
Next Scheduled EDR Contact: 08/11/2014
Data Release Frequency: Quarterly

INDIAN UST R9: Underground Storage Tanks on Indian Land

The Indian Underground Storage Tank (UST) database provides information about underground storage tanks on Indian land in EPA Region 9 (Arizona, California, Hawaii, Nevada, the Pacific Islands, and Tribal Nations).

Date of Government Version: 07/29/2013
Date Data Arrived at EDR: 07/30/2013
Date Made Active in Reports: 12/06/2013
Number of Days to Update: 129

Source: EPA Region 9
Telephone: 415-972-3368
Last EDR Contact: 04/28/2014
Next Scheduled EDR Contact: 08/11/2014
Data Release Frequency: Quarterly

INDIAN UST R8: Underground Storage Tanks on Indian Land

The Indian Underground Storage Tank (UST) database provides information about underground storage tanks on Indian land in EPA Region 8 (Colorado, Montana, North Dakota, South Dakota, Utah, Wyoming and 27 Tribal Nations).

Date of Government Version: 07/29/2013
Date Data Arrived at EDR: 08/01/2013
Date Made Active in Reports: 11/01/2013
Number of Days to Update: 92

Source: EPA Region 8
Telephone: 303-312-6137
Last EDR Contact: 04/28/2014
Next Scheduled EDR Contact: 08/11/2014
Data Release Frequency: Quarterly

INDIAN UST R7: Underground Storage Tanks on Indian Land

The Indian Underground Storage Tank (UST) database provides information about underground storage tanks on Indian land in EPA Region 7 (Iowa, Kansas, Missouri, Nebraska, and 9 Tribal Nations).

Date of Government Version: 02/20/2014
Date Data Arrived at EDR: 02/21/2014
Date Made Active in Reports: 04/24/2014
Number of Days to Update: 62

Source: EPA Region 7
Telephone: 913-551-7003
Last EDR Contact: 04/28/2014
Next Scheduled EDR Contact: 08/11/2014
Data Release Frequency: Varies

INDIAN UST R1: Underground Storage Tanks on Indian Land

The Indian Underground Storage Tank (UST) database provides information about underground storage tanks on Indian land in EPA Region 1 (Connecticut, Maine, Massachusetts, New Hampshire, Rhode Island, Vermont and ten Tribal Nations).

Date of Government Version: 02/01/2013
Date Data Arrived at EDR: 05/01/2013
Date Made Active in Reports: 01/27/2014
Number of Days to Update: 271

Source: EPA, Region 1
Telephone: 617-918-1313
Last EDR Contact: 01/30/2014
Next Scheduled EDR Contact: 05/12/2014
Data Release Frequency: Varies

INDIAN UST R5: Underground Storage Tanks on Indian Land

The Indian Underground Storage Tank (UST) database provides information about underground storage tanks on Indian land in EPA Region 5 (Michigan, Minnesota and Wisconsin and Tribal Nations).

Date of Government Version: 02/13/2014
Date Data Arrived at EDR: 02/14/2014
Date Made Active in Reports: 02/24/2014
Number of Days to Update: 10

Source: EPA Region 5
Telephone: 312-886-6136
Last EDR Contact: 04/28/2014
Next Scheduled EDR Contact: 08/11/2014
Data Release Frequency: Varies

INDIAN UST R4: Underground Storage Tanks on Indian Land

The Indian Underground Storage Tank (UST) database provides information about underground storage tanks on Indian land in EPA Region 4 (Alabama, Florida, Georgia, Kentucky, Mississippi, North Carolina, South Carolina, Tennessee and Tribal Nations)

Date of Government Version: 11/21/2013
Date Data Arrived at EDR: 11/26/2013
Date Made Active in Reports: 02/24/2014
Number of Days to Update: 90

Source: EPA Region 4
Telephone: 404-562-9424
Last EDR Contact: 04/22/2014
Next Scheduled EDR Contact: 08/11/2014
Data Release Frequency: Semi-Annually

INDIAN UST R6: Underground Storage Tanks on Indian Land

The Indian Underground Storage Tank (UST) database provides information about underground storage tanks on Indian land in EPA Region 6 (Louisiana, Arkansas, Oklahoma, New Mexico, Texas and 65 Tribes).

Date of Government Version: 01/29/2014
Date Data Arrived at EDR: 01/29/2014
Date Made Active in Reports: 03/12/2014
Number of Days to Update: 42

Source: EPA Region 6
Telephone: 214-665-7591
Last EDR Contact: 01/27/2014
Next Scheduled EDR Contact: 05/12/2014
Data Release Frequency: Semi-Annually

FEMA UST: Underground Storage Tank Listing

A listing of all FEMA owned underground storage tanks.

Date of Government Version: 01/01/2010
Date Data Arrived at EDR: 02/16/2010
Date Made Active in Reports: 04/12/2010
Number of Days to Update: 55

Source: FEMA
Telephone: 202-646-5797
Last EDR Contact: 04/15/2014
Next Scheduled EDR Contact: 07/28/2014
Data Release Frequency: Varies

State and tribal institutional control / engineering control registries

ENG CONTROLS: Registry of Engineering Controls
Environmental Remediation sites that have engineering controls in place.

Date of Government Version: 03/27/2014
Date Data Arrived at EDR: 03/27/2014
Date Made Active in Reports: 04/25/2014
Number of Days to Update: 29

Source: Department of Environmental Conservation
Telephone: 518-402-9553
Last EDR Contact: 03/27/2014
Next Scheduled EDR Contact: 06/02/2014
Data Release Frequency: Quarterly

INST CONTROL: Registry of Institutional Controls
Environmental Remediation sites that have institutional controls in place.

Date of Government Version: 03/27/2014
Date Data Arrived at EDR: 03/27/2014
Date Made Active in Reports: 04/25/2014
Number of Days to Update: 29

Source: Department of Environmental Conservation
Telephone: 518-402-9553
Last EDR Contact: 03/27/2014
Next Scheduled EDR Contact: 06/02/2014
Data Release Frequency: Quarterly

RES DECL: Restrictive Declarations Listing
A restrictive declaration is a covenant running with the land which binds the present and future owners of the property. As a condition of certain special permits, the City Planning Commission may require an applicant to sign and record a restrictive declaration that places specified conditions on the future use and development of the property. Certain restrictive declarations are indicated by a D on zoning maps.

Date of Government Version: 03/13/2014
Date Data Arrived at EDR: 04/01/2014
Date Made Active in Reports: 04/29/2014
Number of Days to Update: 28

Source: NYC Department of City Planning
Telephone: 212-720-3401
Last EDR Contact: 03/24/2014
Next Scheduled EDR Contact: 07/07/2014
Data Release Frequency: No Update Planned

State and tribal voluntary cleanup sites

VCP: Voluntary Cleanup Agreements
New York established its Voluntary Cleanup Program (VCP) to address the environmental, legal and financial barriers that often hinder the redevelopment and reuse of contaminated properties. The Voluntary Cleanup Program was developed to enhance private sector cleanup of brownfields by enabling parties to remediate sites using private rather than public funds and to reduce the development pressures on "greenfield" sites.

Date of Government Version: 03/27/2014
Date Data Arrived at EDR: 03/27/2014
Date Made Active in Reports: 04/25/2014
Number of Days to Update: 29

Source: Department of Environmental Conservation
Telephone: 518-402-9711
Last EDR Contact: 03/27/2014
Next Scheduled EDR Contact: 06/02/2014
Data Release Frequency: Semi-Annually

INDIAN VCP R1: Voluntary Cleanup Priority Listing
A listing of voluntary cleanup priority sites located on Indian Land located in Region 1.

Date of Government Version: 09/17/2013
Date Data Arrived at EDR: 10/01/2013
Date Made Active in Reports: 12/06/2013
Number of Days to Update: 66

Source: EPA, Region 1
Telephone: 617-918-1102
Last EDR Contact: 04/01/2014
Next Scheduled EDR Contact: 07/14/2014
Data Release Frequency: Varies

INDIAN VCP R7: Voluntary Cleanup Priority Lisitng
A listing of voluntary cleanup priority sites located on Indian Land located in Region 7.

Date of Government Version: 03/20/2008
Date Data Arrived at EDR: 04/22/2008
Date Made Active in Reports: 05/19/2008
Number of Days to Update: 27

Source: EPA, Region 7
Telephone: 913-551-7365
Last EDR Contact: 04/20/2009
Next Scheduled EDR Contact: 07/20/2009
Data Release Frequency: Varies

State and tribal Brownfields sites

ERP: Environmental Restoration Program Listing

In an effort to spur the cleanup and redevelopment of brownfields, New Yorkers approved a $200 million Environmental Restoration or Brownfields Fund as part of the $1.75 billion Clean Water/Clean Air Bond Act of 1996 (1996 Bond Act). Enhancements to the program were enacted on October 7, 2003. Under the Environmental Restoration Program, the State provides grants to municipalities to reimburse up to 90 percent of on-site eligible costs and 100% of off-site eligible costs for site investigation and remediation activities. Once remediated, the property may then be reused for commercial, industrial, residential or public use.

Date of Government Version: 03/27/2014
Date Data Arrived at EDR: 03/27/2014
Date Made Active in Reports: 04/25/2014
Number of Days to Update: 29

Source: Department of Environmental Conservation
Telephone: 518-402-9622
Last EDR Contact: 03/27/2014
Next Scheduled EDR Contact: 06/02/2014
Data Release Frequency: Quarterly

BROWNFIELDS: Brownfields Site List

A Brownfield is any real property where redevelopment or re-use may be complicated by the presence or potential presence of a hazardous waste, petroleum, pollutant, or contaminant.

Date of Government Version: 03/27/2014
Date Data Arrived at EDR: 03/27/2014
Date Made Active in Reports: 04/25/2014
Number of Days to Update: 29

Source: Department of Environmental Conservation
Telephone: 518-402-9764
Last EDR Contact: 03/27/2014
Next Scheduled EDR Contact: 06/02/2014
Data Release Frequency: Semi-Annually

ADDITIONAL ENVIRONMENTAL RECORDS

Local Brownfield lists

US BROWNFIELDS: A Listing of Brownfields Sites

Brownfields are real property, the expansion, redevelopment, or reuse of which may be complicated by the presence or potential presence of a hazardous substance, pollutant, or contaminant. Cleaning up and reinvesting in these properties takes development pressures off of undeveloped, open land, and both improves and protects the environment. Assessment, Cleanup and Redevelopment Exchange System (ACRES) stores information reported by EPA Brownfields grant recipients on brownfields properties assessed or cleaned up with grant funding as well as information on Targeted Brownfields Assessments performed by EPA Regions. A listing of ACRES Brownfield sites is obtained from Cleanups in My Community. Cleanups in My Community provides information on Brownfields properties for which information is reported back to EPA, as well as areas served by Brownfields grant programs.

Date of Government Version: 03/20/2014
Date Data Arrived at EDR: 03/20/2014
Date Made Active in Reports: 04/09/2014
Number of Days to Update: 20

Source: Environmental Protection Agency
Telephone: 202-566-2777
Last EDR Contact: 03/20/2014
Next Scheduled EDR Contact: 07/07/2014
Data Release Frequency: Semi-Annually

Local Lists of Landfill / Solid Waste Disposal Sites

ODI: Open Dump Inventory

An open dump is defined as a disposal facility that does not comply with one or more of the Part 257 or Part 258 Subtitle D Criteria.

Date of Government Version: 06/30/1985
Date Data Arrived at EDR: 08/09/2004
Date Made Active in Reports: 09/17/2004
Number of Days to Update: 39

Source: Environmental Protection Agency
Telephone: 800-424-9346
Last EDR Contact: 06/09/2004
Next Scheduled EDR Contact: N/A
Data Release Frequency: No Update Planned

DEBRIS REGION 9: Torres Martinez Reservation Illegal Dump Site Locations

A listing of illegal dump sites location on the Torres Martinez Indian Reservation located in eastern Riverside County and northern Imperial County, California.

Date of Government Version: 01/12/2009
Date Data Arrived at EDR: 05/07/2009
Date Made Active in Reports: 09/21/2009
Number of Days to Update: 137

Source: EPA, Region 9
Telephone: 415-947-4219
Last EDR Contact: 04/28/2014
Next Scheduled EDR Contact: 08/11/2014
Data Release Frequency: No Update Planned

SWTIRE: Registered Waste Tire Storage & Facility List
A listing of facilities registered to accept waste tires.

Date of Government Version: 08/01/2006
Date Data Arrived at EDR: 11/15/2006
Date Made Active in Reports: 11/30/2006
Number of Days to Update: 15

Source: Department of Environmental Conservation
Telephone: 518-402-8694
Last EDR Contact: 04/22/2014
Next Scheduled EDR Contact: 08/04/2014
Data Release Frequency: Annually

SWRCY: Registered Recycling Facility List
A listing of recycling facilities.

Date of Government Version: 12/12/2013
Date Data Arrived at EDR: 01/07/2014
Date Made Active in Reports: 02/11/2014
Number of Days to Update: 35

Source: Department of Environmental Conservation
Telephone: 518-402-8705
Last EDR Contact: 04/07/2014
Next Scheduled EDR Contact: 07/21/2014
Data Release Frequency: Semi-Annually

INDIAN ODI: Report on the Status of Open Dumps on Indian Lands
Location of open dumps on Indian land.

Date of Government Version: 12/31/1998
Date Data Arrived at EDR: 12/03/2007
Date Made Active in Reports: 01/24/2008
Number of Days to Update: 52

Source: Environmental Protection Agency
Telephone: 703-308-8245
Last EDR Contact: 11/04/2013
Next Scheduled EDR Contact: 02/17/2014
Data Release Frequency: Varies

Local Lists of Hazardous waste / Contaminated Sites

US CDL: Clandestine Drug Labs
A listing of clandestine drug lab locations. The U.S. Department of Justice ("the Department") provides this web site as a public service. It contains addresses of some locations where law enforcement agencies reported they found chemicals or other items that indicated the presence of either clandestine drug laboratories or dumpsites. In most cases, the source of the entries is not the Department, and the Department has not verified the entry and does not guarantee its accuracy. Members of the public must verify the accuracy of all entries by, for example, contacting local law enforcement and local health departments.

Date of Government Version: 12/04/2013
Date Data Arrived at EDR: 12/10/2013
Date Made Active in Reports: 02/13/2014
Number of Days to Update: 65

Source: Drug Enforcement Administration
Telephone: 202-307-1000
Last EDR Contact: 03/04/2014
Next Scheduled EDR Contact: 06/16/2014
Data Release Frequency: Quarterly

DEL SHWS: Delisted Registry Sites
A database listing of sites delisted from the Registry of Inactive Hazardous Waste Disposal Sites.

Date of Government Version: 03/27/2014
Date Data Arrived at EDR: 03/27/2014
Date Made Active in Reports: 04/25/2014
Number of Days to Update: 29

Source: Department of Environmental Conservation
Telephone: 518-402-9622
Last EDR Contact: 03/27/2014
Next Scheduled EDR Contact: 06/02/2014
Data Release Frequency: Annually

US HIST CDL: National Clandestine Laboratory Register
A listing of clandestine drug lab locations. The U.S. Department of Justice ("the Department") provides this web site as a public service. It contains addresses of some locations where law enforcement agencies reported they found chemicals or other items that indicated the presence of either clandestine drug laboratories or dumpsites. In most cases, the source of the entries is not the Department, and the Department has not verified the entry and does not guarantee its accuracy. Members of the public must verify the accuracy of all entries by, for example, contacting local law enforcement and local health departments.

Date of Government Version: 09/01/2007
Date Data Arrived at EDR: 11/19/2008
Date Made Active in Reports: 03/30/2009
Number of Days to Update: 131

Source: Drug Enforcement Administration
Telephone: 202-307-1000
Last EDR Contact: 03/04/2014
Next Scheduled EDR Contact: 06/16/2014
Data Release Frequency: No Update Planned

Local Lists of Registered Storage Tanks

HIST UST: Historical Petroleum Bulk Storage Database
These facilities have petroleum storage capacities in excess of 1,100 gallons and less than 400,000 gallons. This database contains detailed information per site. It is no longer updated due to the sensitive nature of the information involved. See UST for more current data.

Date of Government Version: 01/01/2002
Date Data Arrived at EDR: 06/02/2006
Date Made Active in Reports: 07/20/2006
Number of Days to Update: 48

Source: Department of Environmental Conservation
Telephone: 518-402-9549
Last EDR Contact: 10/23/2006
Next Scheduled EDR Contact: 01/22/2007
Data Release Frequency: Varies

HIST AST: Historical Petroleum Bulk Storage Database
These facilities have petroleum storage capabilities in excess of 1,100 gallons and less than 400,000 gallons. This database contains detailed information per site. No longer updated due to the sensitive nature of the information involved. See AST for more current data.

Date of Government Version: 01/01/2002
Date Data Arrived at EDR: 06/02/2006
Date Made Active in Reports: 07/20/2006
Number of Days to Update: 48

Source: Department of Environmental Conservation
Telephone: 518-402-9549
Last EDR Contact: 10/23/2006
Next Scheduled EDR Contact: 01/22/2007
Data Release Frequency: No Update Planned

Local Land Records

LIENS 2: CERCLA Lien Information
A Federal CERCLA ('Superfund') lien can exist by operation of law at any site or property at which EPA has spent Superfund monies. These monies are spent to investigate and address releases and threatened releases of contamination. CERCLIS provides information as to the identity of these sites and properties.

Date of Government Version: 02/18/2014
Date Data Arrived at EDR: 03/18/2014
Date Made Active in Reports: 04/24/2014
Number of Days to Update: 37

Source: Environmental Protection Agency
Telephone: 202-564-6023
Last EDR Contact: 04/28/2014
Next Scheduled EDR Contact: 08/11/2014
Data Release Frequency: Varies

LIENS: Spill Liens Information
Lien information from the Oil Spill Fund.

Date of Government Version: 02/11/2014
Date Data Arrived at EDR: 02/13/2014
Date Made Active in Reports: 03/31/2014
Number of Days to Update: 46

Source: Office of the State Comptroller
Telephone: 518-474-9034
Last EDR Contact: 02/10/2014
Next Scheduled EDR Contact: 05/26/2014
Data Release Frequency: Varies

Records of Emergency Release Reports

HMIRS: Hazardous Materials Information Reporting System
Hazardous Materials Incident Report System. HMIRS contains hazardous material spill incidents reported to DOT.

Date of Government Version: 12/31/2013
Date Data Arrived at EDR: 01/03/2014
Date Made Active in Reports: 02/24/2014
Number of Days to Update: 52

Source: U.S. Department of Transportation
Telephone: 202-366-4555
Last EDR Contact: 04/01/2014
Next Scheduled EDR Contact: 07/14/2014
Data Release Frequency: Annually

SPILLS: Spills Information Database

Data collected on spills reported to NYSDEC as required by one or more of the following: Article 12 of the Navigation Law, 6 NYCRR Section 613.8 (from PBS regs), or 6 NYCRR Section 595.2 (from CBS regs). It includes spills active as of April 1, 1986, as well as spills occurring since this date.

Date of Government Version: 02/17/2014
Date Data Arrived at EDR: 02/19/2014
Date Made Active in Reports: 04/02/2014
Number of Days to Update: 42

Source: Department of Environmental Conservation
Telephone: 518-402-9549
Last EDR Contact: 02/19/2014
Next Scheduled EDR Contact: 06/02/2014
Data Release Frequency: Varies

HIST SPILLS: SPILLS Database

This database contains records of chemical and petroleum spill incidents. Under State law, petroleum and hazardous chemical spills that can impact the waters of the state must be reported by the spiller (and, in some cases, by anyone who has knowledge of the spills). In 2002, the Department of Environmental Conservation stopped providing updates to its original Spills Information Database. This database includes fields that are no longer available from the NYDEC as of January 1, 2002. Current information may be found in the NY SPILLS database. Department of Environmental Conservation.

Date of Government Version: 01/01/2002
Date Data Arrived at EDR: 07/08/2005
Date Made Active in Reports: 07/14/2005
Number of Days to Update: 6

Source: Department of Environmental Conservation
Telephone: 518-402-9549
Last EDR Contact: 07/07/2005
Next Scheduled EDR Contact: N/A
Data Release Frequency: No Update Planned

SPILLS 90: SPILLS90 data from FirstSearch

Spills 90 includes those spill and release records available exclusively from FirstSearch databases. Typically, they may include chemical, oil and/or hazardous substance spills recorded after 1990. Duplicate records that are already included in EDR incident and release records are not included in Spills 90.

Date of Government Version: 12/14/2012
Date Data Arrived at EDR: 01/03/2013
Date Made Active in Reports: 02/12/2013
Number of Days to Update: 40

Source: FirstSearch
Telephone: N/A
Last EDR Contact: 01/03/2013
Next Scheduled EDR Contact: N/A
Data Release Frequency: No Update Planned

SPILLS 80: SPILLS80 data from FirstSearch

Spills 80 includes those spill and release records available from FirstSearch databases prior to 1990. Typically, they may include chemical, oil and/or hazardous substance spills recorded before 1990. Duplicate records that are already included in EDR incident and release records are not included in Spills 80.

Date of Government Version: 11/02/2010
Date Data Arrived at EDR: 01/03/2013
Date Made Active in Reports: 03/07/2013
Number of Days to Update: 63

Source: FirstSearch
Telephone: N/A
Last EDR Contact: 01/03/2013
Next Scheduled EDR Contact: N/A
Data Release Frequency: No Update Planned

Other Ascertainable Records

RCRA NonGen / NLR: RCRA - Non Generators

RCRAInfo is EPA's comprehensive information system, providing access to data supporting the Resource Conservation and Recovery Act (RCRA) of 1976 and the Hazardous and Solid Waste Amendments (HSWA) of 1984. The database includes selective information on sites which generate, transport, store, treat and/or dispose of hazardous waste as defined by the Resource Conservation and Recovery Act (RCRA). Non-Generators do not presently generate hazardous waste.

Date of Government Version: 03/11/2014
Date Data Arrived at EDR: 03/13/2014
Date Made Active in Reports: 04/09/2014
Number of Days to Update: 27

Source: Environmental Protection Agency
Telephone: (212) 637-3660
Last EDR Contact: 03/13/2014
Next Scheduled EDR Contact: 07/14/2014
Data Release Frequency: Varies

GOVERNMENT RECORDS SEARCHED / DATA CURRENCY TRACKING

DOT OPS: Incident and Accident Data
Department of Transporation, Office of Pipeline Safety Incident and Accident data.

Date of Government Version: 07/31/2012
Date Data Arrived at EDR: 08/07/2012
Date Made Active in Reports: 09/18/2012
Number of Days to Update: 42

Source: Department of Transporation, Office of Pipeline Safety
Telephone: 202-366-4595
Last EDR Contact: 02/06/2014
Next Scheduled EDR Contact: 05/19/2014
Data Release Frequency: Varies

DOD: Department of Defense Sites
This data set consists of federally owned or administered lands, administered by the Department of Defense, that have any area equal to or greater than 640 acres of the United States, Puerto Rico, and the U.S. Virgin Islands.

Date of Government Version: 12/31/2005
Date Data Arrived at EDR: 11/10/2006
Date Made Active in Reports: 01/11/2007
Number of Days to Update: 62

Source: USGS
Telephone: 888-275-8747
Last EDR Contact: 04/18/2014
Next Scheduled EDR Contact: 07/28/2014
Data Release Frequency: Semi-Annually

FUDS: Formerly Used Defense Sites
The listing includes locations of Formerly Used Defense Sites properties where the US Army Corps of Engineers is actively working or will take necessary cleanup actions.

Date of Government Version: 12/31/2012
Date Data Arrived at EDR: 02/28/2014
Date Made Active in Reports: 04/24/2014
Number of Days to Update: 55

Source: U.S. Army Corps of Engineers
Telephone: 202-528-4285
Last EDR Contact: 03/10/2014
Next Scheduled EDR Contact: 06/23/2014
Data Release Frequency: Varies

CONSENT: Superfund (CERCLA) Consent Decrees
Major legal settlements that establish responsibility and standards for cleanup at NPL (Superfund) sites. Released periodically by United States District Courts after settlement by parties to litigation matters.

Date of Government Version: 12/31/2013
Date Data Arrived at EDR: 01/24/2014
Date Made Active in Reports: 02/24/2014
Number of Days to Update: 31

Source: Department of Justice, Consent Decree Library
Telephone: Varies
Last EDR Contact: 03/27/2014
Next Scheduled EDR Contact: 07/14/2014
Data Release Frequency: Varies

ROD: Records Of Decision
Record of Decision. ROD documents mandate a permanent remedy at an NPL (Superfund) site containing technical and health information to aid in the cleanup.

Date of Government Version: 11/25/2013
Date Data Arrived at EDR: 12/12/2013
Date Made Active in Reports: 02/24/2014
Number of Days to Update: 74

Source: EPA
Telephone: 703-416-0223
Last EDR Contact: 03/11/2014
Next Scheduled EDR Contact: 06/23/2014
Data Release Frequency: Annually

UMTRA: Uranium Mill Tailings Sites
Uranium ore was mined by private companies for federal government use in national defense programs. When the mills shut down, large piles of the sand-like material (mill tailings) remain after uranium has been extracted from the ore. Levels of human exposure to radioactive materials from the piles are low; however, in some cases tailings were used as construction materials before the potential health hazards of the tailings were recognized.

Date of Government Version: 09/14/2010
Date Data Arrived at EDR: 10/07/2011
Date Made Active in Reports: 03/01/2012
Number of Days to Update: 146

Source: Department of Energy
Telephone: 505-845-0011
Last EDR Contact: 02/25/2014
Next Scheduled EDR Contact: 06/09/2014
Data Release Frequency: Varies

US MINES: Mines Master Index File

Contains all mine identification numbers issued for mines active or opened since 1971. The data also includes violation information.

Date of Government Version: 08/01/2013
Date Data Arrived at EDR: 09/05/2013
Date Made Active in Reports: 10/03/2013
Number of Days to Update: 28

Source: Department of Labor, Mine Safety and Health Administration
Telephone: 303-231-5959
Last EDR Contact: 03/05/2014
Next Scheduled EDR Contact: 06/16/2014
Data Release Frequency: Semi-Annually

TRIS: Toxic Chemical Release Inventory System

Toxic Release Inventory System. TRIS identifies facilities which release toxic chemicals to the air, water and land in reportable quantities under SARA Title III Section 313.

Date of Government Version: 12/31/2011
Date Data Arrived at EDR: 07/31/2013
Date Made Active in Reports: 09/13/2013
Number of Days to Update: 44

Source: EPA
Telephone: 202-566-0250
Last EDR Contact: 02/26/2014
Next Scheduled EDR Contact: 06/09/2014
Data Release Frequency: Annually

TSCA: Toxic Substances Control Act

Toxic Substances Control Act. TSCA identifies manufacturers and importers of chemical substances included on the TSCA Chemical Substance Inventory list. It includes data on the production volume of these substances by plant site.

Date of Government Version: 12/31/2006
Date Data Arrived at EDR: 09/29/2010
Date Made Active in Reports: 12/02/2010
Number of Days to Update: 64

Source: EPA
Telephone: 202-260-5521
Last EDR Contact: 03/28/2014
Next Scheduled EDR Contact: 07/07/2014
Data Release Frequency: Every 4 Years

FTTS: FIFRA/ TSCA Tracking System - FIFRA (Federal Insecticide, Fungicide, & Rodenticide Act)/TSCA (Toxic Substances Control Act)

FTTS tracks administrative cases and pesticide enforcement actions and compliance activities related to FIFRA, TSCA and EPCRA (Emergency Planning and Community Right-to-Know Act). To maintain currency, EDR contacts the Agency on a quarterly basis.

Date of Government Version: 04/09/2009
Date Data Arrived at EDR: 04/16/2009
Date Made Active in Reports: 05/11/2009
Number of Days to Update: 25

Source: EPA/Office of Prevention, Pesticides and Toxic Substances
Telephone: 202-566-1667
Last EDR Contact: 02/24/2014
Next Scheduled EDR Contact: 06/09/2014
Data Release Frequency: Quarterly

FTTS INSP: FIFRA/ TSCA Tracking System - FIFRA (Federal Insecticide, Fungicide, & Rodenticide Act)/TSCA (Toxic Substances Control Act)

A listing of FIFRA/TSCA Tracking System (FTTS) inspections and enforcements.

Date of Government Version: 04/09/2009
Date Data Arrived at EDR: 04/16/2009
Date Made Active in Reports: 05/11/2009
Number of Days to Update: 25

Source: EPA
Telephone: 202-566-1667
Last EDR Contact: 02/24/2014
Next Scheduled EDR Contact: 06/09/2014
Data Release Frequency: Quarterly

HIST FTTS: FIFRA/TSCA Tracking System Administrative Case Listing

A complete administrative case listing from the FIFRA/TSCA Tracking System (FTTS) for all ten EPA regions. The information was obtained from the National Compliance Database (NCDB). NCDB supports the implementation of FIFRA (Federal Insecticide, Fungicide, and Rodenticide Act) and TSCA (Toxic Substances Control Act). Some EPA regions are now closing out records. Because of that, and the fact that some EPA regions are not providing EPA Headquarters with updated records, it was decided to create a HIST FTTS database. It included records that may not be included in the newer FTTS database updates. This database is no longer updated.

Date of Government Version: 10/19/2006
Date Data Arrived at EDR: 03/01/2007
Date Made Active in Reports: 04/10/2007
Number of Days to Update: 40

Source: Environmental Protection Agency
Telephone: 202-564-2501
Last EDR Contact: 12/17/2007
Next Scheduled EDR Contact: 03/17/2008
Data Release Frequency: No Update Planned

HIST FTTS INSP: FIFRA/TSCA Tracking System Inspection & Enforcement Case Listing

A complete inspection and enforcement case listing from the FIFRA/TSCA Tracking System (FTTS) for all ten EPA regions. The information was obtained from the National Compliance Database (NCDB). NCDB supports the implementation of FIFRA (Federal Insecticide, Fungicide, and Rodenticide Act) and TSCA (Toxic Substances Control Act). Some EPA regions are now closing out records. Because of that, and the fact that some EPA regions are not providing EPA Headquarters with updated records, it was decided to create a HIST FTTS database. It included records that may not be included in the newer FTTS database updates. This database is no longer updated.

Date of Government Version: 10/19/2006
Date Data Arrived at EDR: 03/01/2007
Date Made Active in Reports: 04/10/2007
Number of Days to Update: 40

Source: Environmental Protection Agency
Telephone: 202-564-2501
Last EDR Contact: 12/17/2008
Next Scheduled EDR Contact: 03/17/2008
Data Release Frequency: No Update Planned

SSTS: Section 7 Tracking Systems

Section 7 of the Federal Insecticide, Fungicide and Rodenticide Act, as amended (92 Stat. 829) requires all registered pesticide-producing establishments to submit a report to the Environmental Protection Agency by March 1st each year. Each establishment must report the types and amounts of pesticides, active ingredients and devices being produced, and those having been produced and sold or distributed in the past year.

Date of Government Version: 12/31/2009
Date Data Arrived at EDR: 12/10/2010
Date Made Active in Reports: 02/25/2011
Number of Days to Update: 77

Source: EPA
Telephone: 202-564-4203
Last EDR Contact: 04/29/2014
Next Scheduled EDR Contact: 08/11/2014
Data Release Frequency: Annually

ICIS: Integrated Compliance Information System

The Integrated Compliance Information System (ICIS) supports the information needs of the national enforcement and compliance program as well as the unique needs of the National Pollutant Discharge Elimination System (NPDES) program.

Date of Government Version: 07/20/2011
Date Data Arrived at EDR: 11/10/2011
Date Made Active in Reports: 01/10/2012
Number of Days to Update: 61

Source: Environmental Protection Agency
Telephone: 202-564-5088
Last EDR Contact: 10/09/2014
Next Scheduled EDR Contact: 07/21/2014
Data Release Frequency: Quarterly

PADS: PCB Activity Database System

PCB Activity Database. PADS Identifies generators, transporters, commercial storers and/or brokers and disposers of PCB's who are required to notify the EPA of such activities.

Date of Government Version: 06/01/2013
Date Data Arrived at EDR: 07/17/2013
Date Made Active in Reports: 11/01/2013
Number of Days to Update: 107

Source: EPA
Telephone: 202-566-0500
Last EDR Contact: 04/18/2014
Next Scheduled EDR Contact: 07/28/2014
Data Release Frequency: Annually

MLTS: Material Licensing Tracking System

MLTS is maintained by the Nuclear Regulatory Commission and contains a list of approximately 8,100 sites which possess or use radioactive materials and which are subject to NRC licensing requirements. To maintain currency, EDR contacts the Agency on a quarterly basis.

Date of Government Version: 07/22/2013
Date Data Arrived at EDR: 08/02/2013
Date Made Active in Reports: 11/01/2013
Number of Days to Update: 91

Source: Nuclear Regulatory Commission
Telephone: 301-415-7169
Last EDR Contact: 03/10/2014
Next Scheduled EDR Contact: 06/23/2014
Data Release Frequency: Quarterly

RADINFO: Radiation Information Database

The Radiation Information Database (RADINFO) contains information about facilities that are regulated by U.S. Environmental Protection Agency (EPA) regulations for radiation and radioactivity.

Date of Government Version: 01/09/2014
Date Data Arrived at EDR: 01/10/2014
Date Made Active in Reports: 03/12/2014
Number of Days to Update: 61

Source: Environmental Protection Agency
Telephone: 202-343-9775
Last EDR Contact: 04/09/2014
Next Scheduled EDR Contact: 07/21/2014
Data Release Frequency: Quarterly

FINDS: Facility Index System/Facility Registry System

Facility Index System. FINDS contains both facility information and 'pointers' to other sources that contain more detail. EDR includes the following FINDS databases in this report: PCS (Permit Compliance System), AIRS (Aerometric Information Retrieval System), DOCKET (Enforcement Docket used to manage and track information on civil judicial enforcement cases for all environmental statutes), FURS (Federal Underground Injection Control), C-DOCKET (Criminal Docket System used to track criminal enforcement actions for all environmental statutes), FFIS (Federal Facilities Information System), STATE (State Environmental Laws and Statutes), and PADS (PCB Activity Data System).

Date of Government Version: 11/18/2013
Date Data Arrived at EDR: 02/27/2014
Date Made Active in Reports: 03/12/2014
Number of Days to Update: 13

Source: EPA
Telephone: (212) 637-3000
Last EDR Contact: 03/14/2014
Next Scheduled EDR Contact: 06/23/2014
Data Release Frequency: Quarterly

RAATS: RCRA Administrative Action Tracking System

RCRA Administration Action Tracking System. RAATS contains records based on enforcement actions issued under RCRA pertaining to major violators and includes administrative and civil actions brought by the EPA. For administration actions after September 30, 1995, data entry in the RAATS database was discontinued. EPA will retain a copy of the database for historical records. It was necessary to terminate RAATS because a decrease in agency resources made it impossible to continue to update the information contained in the database.

Date of Government Version: 04/17/1995
Date Data Arrived at EDR: 07/03/1995
Date Made Active in Reports: 08/07/1995
Number of Days to Update: 35

Source: EPA
Telephone: 202-564-4104
Last EDR Contact: 06/02/2008
Next Scheduled EDR Contact: 09/01/2008
Data Release Frequency: No Update Planned

RMP: Risk Management Plans

When Congress passed the Clean Air Act Amendments of 1990, it required EPA to publish regulations and guidance for chemical accident prevention at facilities using extremely hazardous substances. The Risk Management Program Rule (RMP Rule) was written to implement Section 112(r) of these amendments. The rule, which built upon existing industry codes and standards, requires companies of all sizes that use certain flammable and toxic substances to develop a Risk Management Program, which includes a(n): Hazard assessment that details the potential effects of an accidental release, an accident history of the last five years, and an evaluation of worst-case and alternative accidental releases; Prevention program that includes safety precautions and maintenance, monitoring, and employee training measures; and Emergency response program that spells out emergency health care, employee training measures and procedures for informing the public and response agencies (e.g the fire department) should an accident occur.

Date of Government Version: 11/01/2013
Date Data Arrived at EDR: 12/12/2013
Date Made Active in Reports: 02/13/2014
Number of Days to Update: 63

Source: Environmental Protection Agency
Telephone: 202-564-8600
Last EDR Contact: 04/28/2014
Next Scheduled EDR Contact: 08/11/2014
Data Release Frequency: Varies

BRS: Biennial Reporting System

The Biennial Reporting System is a national system administered by the EPA that collects data on the generation and management of hazardous waste. BRS captures detailed data from two groups: Large Quantity Generators (LQG) and Treatment, Storage, and Disposal Facilities.

Date of Government Version: 12/31/2011
Date Data Arrived at EDR: 02/26/2013
Date Made Active in Reports: 04/19/2013
Number of Days to Update: 52

Source: EPA/NTIS
Telephone: 800-424-9346
Last EDR Contact: 02/28/2014
Next Scheduled EDR Contact: 06/09/2014
Data Release Frequency: Biennially

HSWDS: Hazardous Substance Waste Disposal Site Inventory

The list includes any known or suspected hazardous substance waste disposal sites. Also included are sites delisted from the Registry of Inactive Hazardous Waste Disposal Sites and non-Registry sites that U.S. EPA Preliminary Assessment (PA) reports or Site Investigation (SI) reports were prepared. Hazardous Substance Waste Disposal Sites are eligible to be Superfund sites now that the New York State Superfund has been refinanced and changed. This means that the study inventory has served its purpose and will no longer be maintained as a separate entity. The last version of the study inventory is frozen in time. The sites on the study will not automatically be made Superfund sites, rather each site will be further evaluated for listing on the Registry. So overtime they will be added to the registry or not.

Date of Government Version: 01/01/2003
Date Data Arrived at EDR: 10/20/2006
Date Made Active in Reports: 11/30/2006
Number of Days to Update: 41

Source: Department of Environmental Conservation
Telephone: 518-402-9564
Last EDR Contact: 05/26/2009
Next Scheduled EDR Contact: 08/24/2009
Data Release Frequency: No Update Planned

UIC: Underground Injection Control Wells

A listing of enhanced oil recovery underground injection wells.

Date of Government Version: 03/07/2014
Date Data Arrived at EDR: 03/12/2014
Date Made Active in Reports: 04/25/2014
Number of Days to Update: 44

Source: Department of Environmental Conservation
Telephone: 518-402-8056
Last EDR Contact: 03/12/2014
Next Scheduled EDR Contact: 06/23/2014
Data Release Frequency: Quarterly

NY MANIFEST: Facility and Manifest Data

Manifest is a document that lists and tracks hazardous waste from the generator through transporters to a TSD facility.

Date of Government Version: 02/28/2014
Date Data Arrived at EDR: 03/12/2014
Date Made Active in Reports: 04/29/2014
Number of Days to Update: 48

Source: Department of Environmental Conservation
Telephone: 518-402-8651
Last EDR Contact: 03/12/2014
Next Scheduled EDR Contact: 05/19/2014
Data Release Frequency: Annually

DRYCLEANERS: Registered Drycleaners

A listing of all registered drycleaning facilities.

Date of Government Version: 01/21/2014
Date Data Arrived at EDR: 01/22/2014
Date Made Active in Reports: 02/11/2014
Number of Days to Update: 20

Source: Department of Environmental Conservation
Telephone: 518-402-8403
Last EDR Contact: 03/17/2014
Next Scheduled EDR Contact: 06/30/2014
Data Release Frequency: Varies

SPDES: State Pollutant Discharge Elimination System

New York State has a state program which has been approved by the United States Environmental Protection Agency for the control of wastewater and stormwater discharges in accordance with the Clean Water Act. Under New York State law the program is known as the State Pollutant Discharge Elimination System (SPDES) and is broader in scope than that required by the Clean Water Act in that it controls point source discharges to groundwaters as well as surface waters.

Date of Government Version: 02/25/2014
Date Data Arrived at EDR: 02/27/2014
Date Made Active in Reports: 04/04/2014
Number of Days to Update: 36

Source: Department of Environmental Conservation
Telephone: 518-402-8233
Last EDR Contact: 04/28/2014
Next Scheduled EDR Contact: 08/11/2014
Data Release Frequency: No Update Planned

AIRS: Air Emissions Data
Point source emissions inventory data.

Date of Government Version: 12/31/2012
Date Data Arrived at EDR: 11/01/2013
Date Made Active in Reports: 01/09/2014
Number of Days to Update: 69

Source: Department of Environmental Conservation
Telephone: 518-402-8452
Last EDR Contact: 04/28/2014
Next Scheduled EDR Contact: 08/11/2014
Data Release Frequency: Annually

E DESIGNATION: E DESIGNATION SITE LISTING
The (E (Environmental)) designation would ensure that sampling and remediation take place on the subject properties, and would avoid any significant impacts related to hazardous materials at these locations. The (E) designations would require that the fee owner of the sites conduct a testing and sampling protocol, and remediation where appropriate, to the satisfaction of the NYCDEP before the issuance of a building permit by the Department of Buildings pursuant to the provisions of Section 11-15 of the Zoning Resolution (Environmental Requirements). The (E) designations also include a mandatory construction-related health and safety plan which must be approved by NYCDEP.

Date of Government Version: 03/12/2014
Date Data Arrived at EDR: 03/28/2014
Date Made Active in Reports: 04/25/2014
Number of Days to Update: 28

Source: New York City Department of City Planning
Telephone: 718-595-6658
Last EDR Contact: 03/24/2014
Next Scheduled EDR Contact: 07/07/2014
Data Release Frequency: Varies

INDIAN RESERV: Indian Reservations
This map layer portrays Indian administered lands of the United States that have any area equal to or greater than 640 acres.

Date of Government Version: 12/31/2005
Date Data Arrived at EDR: 12/08/2006
Date Made Active in Reports: 01/11/2007
Number of Days to Update: 34

Source: USGS
Telephone: 202-208-3710
Last EDR Contact: 04/18/2014
Next Scheduled EDR Contact: 07/28/2014
Data Release Frequency: Semi-Annually

SCRD DRYCLEANERS: State Coalition for Remediation of Drycleaners Listing
The State Coalition for Remediation of Drycleaners was established in 1998, with support from the U.S. EPA Office of Superfund Remediation and Technology Innovation. It is comprised of representatives of states with established drycleaner remediation programs. Currently the member states are Alabama, Connecticut, Florida, Illinois, Kansas, Minnesota, Missouri, North Carolina, Oregon, South Carolina, Tennessee, Texas, and Wisconsin.

Date of Government Version: 03/07/2011
Date Data Arrived at EDR: 03/09/2011
Date Made Active in Reports: 05/02/2011
Number of Days to Update: 54

Source: Environmental Protection Agency
Telephone: 615-532-8599
Last EDR Contact: 04/21/2014
Next Scheduled EDR Contact: 08/04/2014
Data Release Frequency: Varies

Financial Assurance 1: Financial Assurance Information Listing
Financial assurance information.

Date of Government Version: 01/07/2014
Date Data Arrived at EDR: 01/07/2014
Date Made Active in Reports: 02/11/2014
Number of Days to Update: 35

Source: Department of Environmental Conservation
Telephone: 518-402-8660
Last EDR Contact: 04/07/2014
Next Scheduled EDR Contact: 07/21/2014
Data Release Frequency: Quarterly

2020 COR ACTION: 2020 Corrective Action Program List
The EPA has set ambitious goals for the RCRA Corrective Action program by creating the 2020 Corrective Action Universe. This RCRA cleanup baseline includes facilities expected to need corrective action. The 2020 universe contains a wide variety of sites. Some properties are heavily contaminated while others were contaminated but have since been cleaned up. Still others have not been fully investigated yet, and may require little or no remediation. Inclusion in the 2020 Universe does not necessarily imply failure on the part of a facility to meet its RCRA obligations.

Date of Government Version: 11/11/2011
Date Data Arrived at EDR: 05/18/2012
Date Made Active in Reports: 05/25/2012
Number of Days to Update: 7

Source: Environmental Protection Agency
Telephone: 703-308-4044
Last EDR Contact: 02/14/2014
Next Scheduled EDR Contact: 05/26/2014
Data Release Frequency: Varies

LEAD SMELTER 1: Lead Smelter Sites
A listing of former lead smelter site locations.

Date of Government Version: 01/29/2013
Date Data Arrived at EDR: 02/14/2013
Date Made Active in Reports: 02/27/2013
Number of Days to Update: 13

Source: Environmental Protection Agency
Telephone: 703-603-8787
Last EDR Contact: 04/04/2014
Next Scheduled EDR Contact: 07/21/2014
Data Release Frequency: Varies

LEAD SMELTER 2: Lead Smelter Sites
A list of several hundred sites in the U.S. where secondary lead smelting was done from 1931and 1964. These sites may pose a threat to public health through ingestion or inhalation of contaminated soil or dust

Date of Government Version: 04/05/2001
Date Data Arrived at EDR: 10/27/2010
Date Made Active in Reports: 12/02/2010
Number of Days to Update: 36

Source: American Journal of Public Health
Telephone: 703-305-6451
Last EDR Contact: 12/02/2009
Next Scheduled EDR Contact: N/A
Data Release Frequency: No Update Planned

PRP: Potentially Responsible Parties
A listing of verified Potentially Responsible Parties

Date of Government Version: 04/15/2013
Date Data Arrived at EDR: 07/03/2013
Date Made Active in Reports: 09/13/2013
Number of Days to Update: 72

Source: EPA
Telephone: 202-564-6023
Last EDR Contact: 04/04/2014
Next Scheduled EDR Contact: 07/14/2014
Data Release Frequency: Quarterly

FEDLAND: Federal and Indian Lands
Federally and Indian administrated lands of the United States. Lands included are administrated by: Army Corps of Engineers, Bureau of Reclamation, National Wild and Scenic River, National Wildlife Refuge, Public Domain Land, Wilderness, Wilderness Study Area, Wildlife Management Area, Bureau of Indian Affairs, Bureau of Land Management, Department of Justice, Forest Service, Fish and Wildlife Service, National Park Service.

Date of Government Version: 12/31/2005
Date Data Arrived at EDR: 02/06/2006
Date Made Active in Reports: 01/11/2007
Number of Days to Update: 339

Source: U.S. Geological Survey
Telephone: 888-275-8747
Last EDR Contact: 04/18/2014
Next Scheduled EDR Contact: 07/28/2014
Data Release Frequency: N/A

US AIRS (AFS): Aerometric Information Retrieval System Facility Subsystem (AFS)
The database is a sub-system of Aerometric Information Retrieval System (AIRS). AFS contains compliance data on air pollution point sources regulated by the U.S. EPA and/or state and local air regulatory agencies. This information comes from source reports by various stationary sources of air pollution, such as electric power plants, steel mills, factories, and universities, and provides information about the air pollutants they produce. Action, air program, air program pollutant, and general level plant data. It is used to track emissions and compliance data from industrial plants.

Date of Government Version: 10/23/2013
Date Data Arrived at EDR: 11/06/2013
Date Made Active in Reports: 12/06/2013
Number of Days to Update: 30

Source: EPA
Telephone: 202-564-5962
Last EDR Contact: 03/31/2014
Next Scheduled EDR Contact: 07/14/2014
Data Release Frequency: Annually

US AIRS MINOR: Air Facility System Data
A listing of minor source facilities.

Date of Government Version: 10/23/2013
Date Data Arrived at EDR: 11/06/2013
Date Made Active in Reports: 12/06/2013
Number of Days to Update: 30

Source: EPA
Telephone: 202-564-5962
Last EDR Contact: 03/31/2014
Next Scheduled EDR Contact: 07/14/2014
Data Release Frequency: Annually

COAL ASH DOE: Sleam-Electric Plan Operation Data
A listing of power plants that store ash in surface ponds.

Date of Government Version: 12/31/2005
Date Data Arrived at EDR: 08/07/2009
Date Made Active in Reports: 10/22/2009
Number of Days to Update: 76

Source: Department of Energy
Telephone: 202-586-8719
Last EDR Contact: 04/18/2014
Next Scheduled EDR Contact: 07/28/2014
Data Release Frequency: Varies

US FIN ASSUR: Financial Assurance Information
All owners and operators of facilities that treat, store, or dispose of hazardous waste are required to provide proof that they will have sufficient funds to pay for the clean up, closure, and post-closure care of their facilities.

Date of Government Version: 02/25/2014
Date Data Arrived at EDR: 02/27/2014
Date Made Active in Reports: 04/09/2014
Number of Days to Update: 41

Source: Environmental Protection Agency
Telephone: 202-566-1917
Last EDR Contact: 02/14/2014
Next Scheduled EDR Contact: 06/02/2014
Data Release Frequency: Quarterly

Financial Assurance 2: Financial Assurance Information Listing
A listing of financial assurance information for hazardous waste facilities. Financial assurance is intended to ensure that resources are available to pay for the cost of closure, post-closure care, and corrective measures if the owner or operator of a regulated facility is unable or unwilling to pay.

Date of Government Version: 11/01/2013
Date Data Arrived at EDR: 12/05/2013
Date Made Active in Reports: 02/17/2014
Number of Days to Update: 74

Source: Department of Environmental Conservation
Telephone: 518-402-8712
Last EDR Contact: 04/07/2014
Next Scheduled EDR Contact: 07/21/2014
Data Release Frequency: Varies

COAL ASH EPA: Coal Combustion Residues Surface Impoundments List
A listing of coal combustion residues surface impoundments with high hazard potential ratings.

Date of Government Version: 08/17/2010
Date Data Arrived at EDR: 01/03/2011
Date Made Active in Reports: 03/21/2011
Number of Days to Update: 77

Source: Environmental Protection Agency
Telephone: N/A
Last EDR Contact: 03/11/2014
Next Scheduled EDR Contact: 06/23/2014
Data Release Frequency: Varies

PCB TRANSFORMER: PCB Transformer Registration Database
The database of PCB transformer registrations that includes all PCB registration submittals.

Date of Government Version: 02/01/2011
Date Data Arrived at EDR: 10/19/2011
Date Made Active in Reports: 01/10/2012
Number of Days to Update: 83

Source: Environmental Protection Agency
Telephone: 202-566-0517
Last EDR Contact: 01/30/2014
Next Scheduled EDR Contact: 05/12/2014
Data Release Frequency: Varies

COAL ASH: Coal Ash Disposal Site Listing
A listing of coal ash disposal site locations.

Date of Government Version: 01/07/2014
Date Data Arrived at EDR: 01/09/2014
Date Made Active in Reports: 02/11/2014
Number of Days to Update: 33

Source: Department of Environmental Conservation
Telephone: 518-402-8660
Last EDR Contact: 04/07/2014
Next Scheduled EDR Contact: 07/21/2014
Data Release Frequency: Varies

EPA WATCH LIST: EPA WATCH LIST

EPA maintains a "Watch List" to facilitate dialogue between EPA, state and local environmental agencies on enforcement matters relating to facilities with alleged violations identified as either significant or high priority. Being on the Watch List does not mean that the facility has actually violated the law only that an investigation by EPA or a state or local environmental agency has led those organizations to allege that an unproven violation has in fact occurred. Being on the Watch List does not represent a higher level of concern regarding the alleged violations that were detected, but instead indicates cases requiring additional dialogue between EPA, state and local agencies - primarily because of the length of time the alleged violation has gone unaddressed or unresolved.

Date of Government Version: 06/30/2013
Date Data Arrived at EDR: 08/13/2013
Date Made Active in Reports: 09/13/2013
Number of Days to Update: 31

Source: Environmental Protection Agency
Telephone: 617-520-3000
Last EDR Contact: 02/10/2014
Next Scheduled EDR Contact: 05/26/2014
Data Release Frequency: Quarterly

EDR HIGH RISK HISTORICAL RECORDS

EDR Exclusive Records

EDR MGP: EDR Proprietary Manufactured Gas Plants

The EDR Proprietary Manufactured Gas Plant Database includes records of coal gas plants (manufactured gas plants) compiled by EDR's researchers. Manufactured gas sites were used in the United States from the 1800's to 1950's to produce a gas that could be distributed and used as fuel. These plants used whale oil, rosin, coal, or a mixture of coal, oil, and water that also produced a significant amount of waste. Many of the byproducts of the gas production, such as coal tar (oily waste containing volatile and non-volatile chemicals), sludges, oils and other compounds are potentially hazardous to human health and the environment. The byproduct from this process was frequently disposed of directly at the plant site and can remain or spread slowly, serving as a continuous source of soil and groundwater contamination.

Date of Government Version: N/A
Date Data Arrived at EDR: N/A
Date Made Active in Reports: N/A
Number of Days to Update: N/A

Source: EDR, Inc.
Telephone: N/A
Last EDR Contact: N/A
Next Scheduled EDR Contact: N/A
Data Release Frequency: No Update Planned

EDR US Hist Auto Stat: EDR Exclusive Historic Gas Stations

EDR has searched selected national collections of business directories and has collected listings of potential gas station/filling station/service station sites that were available to EDR researchers. EDR's review was limited to those categories of sources that might, in EDR's opinion, include gas station/filling station/service station establishments. The categories reviewed included, but were not limited to gas, gas station, gasoline station, filling station, auto, automobile repair, auto service station, service station, etc. This database falls within a category of information EDR classifies as "High Risk Historical Records", or HRHR. EDR's HRHR effort presents unique and sometimes proprietary data about past sites and operations that typically create environmental concerns, but may not show up in current government records searches.

Date of Government Version: N/A
Date Data Arrived at EDR: N/A
Date Made Active in Reports: N/A
Number of Days to Update: N/A

Source: EDR, Inc.
Telephone: N/A
Last EDR Contact: N/A
Next Scheduled EDR Contact: N/A
Data Release Frequency: Varies

EDR US Hist Cleaners: EDR Exclusive Historic Dry Cleaners

EDR has searched selected national collections of business directories and has collected listings of potential dry cleaner sites that were available to EDR researchers. EDR's review was limited to those categories of sources that might, in EDR's opinion, include dry cleaning establishments. The categories reviewed included, but were not limited to dry cleaners, cleaners, laundry, laundromat, cleaning/laundry, wash & dry etc. This database falls within a category of information EDR classifies as "High Risk Historical Records", or HRHR. EDR's HRHR effort presents unique and sometimes proprietary data about past sites and operations that typically create environmental concerns, but may not show up in current government records searches.

Date of Government Version: N/A
Date Data Arrived at EDR: N/A
Date Made Active in Reports: N/A
Number of Days to Update: N/A

Source: EDR, Inc.
Telephone: N/A
Last EDR Contact: N/A
Next Scheduled EDR Contact: N/A
Data Release Frequency: Varies

EDR US Hist Auto Stat: EDR Proprietary Historic Gas Stations - Cole

Date of Government Version: N/A
Date Data Arrived at EDR: N/A
Date Made Active in Reports: N/A
Number of Days to Update: N/A

Source: N/A
Telephone: N/A
Last EDR Contact: N/A
Next Scheduled EDR Contact: N/A
Data Release Frequency: Varies

EDR US Hist Cleaners: EDR Proprietary Historic Dry Cleaners - Cole

Date of Government Version: N/A
Date Data Arrived at EDR: N/A
Date Made Active in Reports: N/A
Number of Days to Update: N/A

Source: N/A
Telephone: N/A
Last EDR Contact: N/A
Next Scheduled EDR Contact: N/A
Data Release Frequency: Varies

EDR RECOVERED GOVERNMENT ARCHIVES

Exclusive Recovered Govt. Archives

RGA HWS: Recovered Government Archive State Hazardous Waste Facilities List
The EDR Recovered Government Archive State Hazardous Waste database provides a list of SHWS incidents derived from historical databases and includes many records that no longer appear in current government lists. Compiled from Records formerly available from the Department of Environmental Conservation in New York.

Date of Government Version: N/A
Date Data Arrived at EDR: 07/01/2013
Date Made Active in Reports: 12/30/2013
Number of Days to Update: 182

Source: Department of Environmental Conservation
Telephone: N/A
Last EDR Contact: 06/01/2012
Next Scheduled EDR Contact: N/A
Data Release Frequency: Varies

RGA LF: Recovered Government Archive Solid Waste Facilities List
The EDR Recovered Government Archive Landfill database provides a list of landfills derived from historical databases and includes many records that no longer appear in current government lists. Compiled from Records formerly available from the Department of Environmental Conservation in New York.

Date of Government Version: N/A
Date Data Arrived at EDR: 07/01/2013
Date Made Active in Reports: 01/10/2014
Number of Days to Update: 193

Source: Department of Environmental Conservation
Telephone: N/A
Last EDR Contact: 06/01/2012
Next Scheduled EDR Contact: N/A
Data Release Frequency: Varies

COUNTY RECORDS

CORTLAND COUNTY:

Cortland County Storage Tank Listing
A listing of aboveground storage tank sites located in Cortland County.

Date of Government Version: 02/24/2014
Date Data Arrived at EDR: 02/25/2014
Date Made Active in Reports: 04/01/2014
Number of Days to Update: 35

Source: Cortland County Health Department
Telephone: 607-753-5035
Last EDR Contact: 02/05/2014
Next Scheduled EDR Contact: 05/19/2014
Data Release Frequency: Quarterly

Cortland County Storage Tank Listing
A listing of underground storage tank sites located in Cortland County.

Date of Government Version: 02/24/2014
Date Data Arrived at EDR: 02/25/2014
Date Made Active in Reports: 04/01/2014
Number of Days to Update: 35

Source: Cortland County Health Department
Telephone: 607-753-5035
Last EDR Contact: 02/05/2014
Next Scheduled EDR Contact: 05/19/2014
Data Release Frequency: Quarterly

NASSAU COUNTY:

Registered Tank Database
A listing of aboveground storage tank sites located in Nassau County.

Date of Government Version: 11/20/2013
Date Data Arrived at EDR: 11/22/2013
Date Made Active in Reports: 02/11/2014
Number of Days to Update: 81

Source: Nassau County Health Department
Telephone: 516-571-3314
Last EDR Contact: 04/07/2014
Next Scheduled EDR Contact: 07/21/2014
Data Release Frequency: No Update Planned

Storage Tank Database
A listing of aboveground storage tank sites located in Nassau County.

Date of Government Version: 02/15/2011
Date Data Arrived at EDR: 02/23/2011
Date Made Active in Reports: 03/29/2011
Number of Days to Update: 34

Source: Nassau County Office of the Fire Marshal
Telephone: 516-572-1000
Last EDR Contact: 11/04/2013
Next Scheduled EDR Contact: 02/17/2014
Data Release Frequency: Varies

Registered Tank Database
A listing of underground storage tank sites located in Nassau County.

Date of Government Version: 11/20/2013
Date Data Arrived at EDR: 11/22/2013
Date Made Active in Reports: 02/11/2014
Number of Days to Update: 81

Source: Nassau County Health Department
Telephone: 516-571-3314
Last EDR Contact: 04/07/2014
Next Scheduled EDR Contact: 07/21/2014
Data Release Frequency: No Update Planned

Storage Tank Database
A listing of underground storage tank sites located in Nassau County.

Date of Government Version: 02/15/2011
Date Data Arrived at EDR: 02/23/2011
Date Made Active in Reports: 03/29/2011
Number of Days to Update: 34

Source: Nassau County Office of the Fire Marshal
Telephone: 516-572-1000
Last EDR Contact: 11/04/2013
Next Scheduled EDR Contact: 02/17/2014
Data Release Frequency: Varies

ROCKLAND COUNTY:

Petroleum Bulk Storage Database
A listing of aboveground storage tank sites located in Rockland County.

Date of Government Version: 12/17/2013
Date Data Arrived at EDR: 12/18/2013
Date Made Active in Reports: 02/11/2014
Number of Days to Update: 55

Source: Rockland County Health Department
Telephone: 914-364-2605
Last EDR Contact: 03/10/2014
Next Scheduled EDR Contact: 06/23/2014
Data Release Frequency: Quarterly

Petroleum Bulk Storage Database
A listing of underground storage tank sites located in Rockland County.

Date of Government Version: 12/17/2013
Date Data Arrived at EDR: 12/18/2013
Date Made Active in Reports: 02/11/2014
Number of Days to Update: 55

Source: Rockland County Health Department
Telephone: 914-364-2605
Last EDR Contact: 03/10/2014
Next Scheduled EDR Contact: 06/23/2014
Data Release Frequency: Quarterly

SUFFOLK COUNTY:

Storage Tank Database
A listing of aboveground storage tank sites located in Suffolk County.

Date of Government Version: 01/30/2014
Date Data Arrived at EDR: 02/28/2014
Date Made Active in Reports: 04/03/2014
Number of Days to Update: 34

Source: Suffolk County Department of Health Services
Telephone: 631-854-2521
Last EDR Contact: 02/18/2014
Next Scheduled EDR Contact: 05/19/2014
Data Release Frequency: No Update Planned

Storage Tank Database
A listing of underground storage tank sites located in Suffolk County.

Date of Government Version: 01/30/2014
Date Data Arrived at EDR: 02/28/2014
Date Made Active in Reports: 04/03/2014
Number of Days to Update: 34

Source: Suffolk County Department of Health Services
Telephone: 631-854-2521
Last EDR Contact: 02/18/2014
Next Scheduled EDR Contact: 05/19/2014
Data Release Frequency: No Update Planned

WESTCHESTER COUNTY:

Listing of Storage Tanks
A listing of aboveground storage tank sites located in Westchester County.

Date of Government Version: 03/18/2014
Date Data Arrived at EDR: 03/20/2014
Date Made Active in Reports: 04/25/2014
Number of Days to Update: 36

Source: Westchester County Department of Health
Telephone: 914-813-5161
Last EDR Contact: 11/04/2013
Next Scheduled EDR Contact: 02/17/2014
Data Release Frequency: Varies

Listing of Storage Tanks
A listing of underground storage tank sites located in Westchester County.

Date of Government Version: 03/18/2014
Date Data Arrived at EDR: 03/20/2014
Date Made Active in Reports: 04/25/2014
Number of Days to Update: 36

Source: Westchester County Department of Health
Telephone: 914-813-5161
Last EDR Contact: 11/04/2013
Next Scheduled EDR Contact: 02/17/2014
Data Release Frequency: Varies

OTHER DATABASE(S)

Depending on the geographic area covered by this report, the data provided in these specialty databases may or may not be complete. For example, the existence of wetlands information data in a specific report does not mean that all wetlands in the area covered by the report are included. Moreover, the absence of any reported wetlands information does not necessarily mean that wetlands do not exist in the area covered by the report.

CT MANIFEST: Hazardous Waste Manifest Data
Facility and manifest data. Manifest is a document that lists and tracks hazardous waste from the generator through transporters to a tsd facility.

Date of Government Version: 07/30/2013
Date Data Arrived at EDR: 08/19/2013
Date Made Active in Reports: 10/03/2013
Number of Days to Update: 45

Source: Department of Energy & Environmental Protection
Telephone: 860-424-3375
Last EDR Contact: 02/21/2014
Next Scheduled EDR Contact: 06/02/2014
Data Release Frequency: Annually

NJ MANIFEST: Manifest Information
Hazardous waste manifest information.

Date of Government Version: 12/31/2011
Date Data Arrived at EDR: 07/19/2012
Date Made Active in Reports: 08/28/2012
Number of Days to Update: 40

Source: Department of Environmental Protection
Telephone: N/A
Last EDR Contact: 04/18/2014
Next Scheduled EDR Contact: 07/28/2014
Data Release Frequency: Annually

PA MANIFEST: Manifest Information
Hazardous waste manifest information.

Date of Government Version: 12/31/2012
Date Data Arrived at EDR: 07/24/2013
Date Made Active in Reports: 08/19/2013
Number of Days to Update: 26

Source: Department of Environmental Protection
Telephone: 717-783-8990
Last EDR Contact: 04/21/2014
Next Scheduled EDR Contact: 08/04/2014
Data Release Frequency: Annually

RI MANIFEST: Manifest information
Hazardous waste manifest information

Date of Government Version: 12/31/2012
Date Data Arrived at EDR: 06/21/2013
Date Made Active in Reports: 08/05/2013
Number of Days to Update: 45

Source: Department of Environmental Management
Telephone: 401-222-2797
Last EDR Contact: 02/24/2014
Next Scheduled EDR Contact: 06/09/2014
Data Release Frequency: Annually

VT MANIFEST: Hazardous Waste Manifest Data
Hazardous waste manifest information.

Date of Government Version: 12/30/2013
Date Data Arrived at EDR: 02/11/2014
Date Made Active in Reports: 03/11/2014
Number of Days to Update: 28

Source: Department of Environmental Conservation
Telephone: 802-241-3443
Last EDR Contact: 04/21/2014
Next Scheduled EDR Contact: 08/04/2014
Data Release Frequency: Annually

WI MANIFEST: Manifest Information
Hazardous waste manifest information.

Date of Government Version: 12/31/2012
Date Data Arrived at EDR: 08/09/2013
Date Made Active in Reports: 09/27/2013
Number of Days to Update: 49

Source: Department of Natural Resources
Telephone: N/A
Last EDR Contact: 03/17/2014
Next Scheduled EDR Contact: 06/30/2014
Data Release Frequency: Annually

Oil/Gas Pipelines: This data was obtained by EDR from the USGS in 1994. It is referred to by USGS as GeoData Digital Line Graphs from 1:100,000-Scale Maps. It was extracted from the transportation category including some oil, but primarily gas pipelines.

Electric Power Transmission Line Data
Source: Rextag Strategies Corp.
Telephone: (281) 769-2247
U.S. Electric Transmission and Power Plants Systems Digital GIS Data

Sensitive Receptors: There are individuals deemed sensitive receptors due to their fragile immune systems and special sensitivity to environmental discharges. These sensitive receptors typically include the elderly, the sick, and children. While the location of all sensitive receptors cannot be determined, EDR indicates those buildings and facilities - schools, daycares, hospitals, medical centers, and nursing homes - where individuals who are sensitive receptors are likely to be located.

AHA Hospitals:
Source: American Hospital Association, Inc.
Telephone: 312-280-5991
The database includes a listing of hospitals based on the American Hospital Association's annual survey of hospitals.

Medical Centers: Provider of Services Listing
Source: Centers for Medicare & Medicaid Services
Telephone: 410-786-3000
A listing of hospitals with Medicare provider number, produced by Centers of Medicare & Medicaid Services, a federal agency within the U.S. Department of Health and Human Services.

Nursing Homes
Source: National Institutes of Health
Telephone: 301-594-6248
Information on Medicare and Medicaid certified nursing homes in the United States.

Public Schools
Source: National Center for Education Statistics
Telephone: 202-502-7300
The National Center for Education Statistics' primary database on elementary and secondary public education in the United States. It is a comprehensive, annual, national statistical database of all public elementary and secondary schools and school districts, which contains data that are comparable across all states.

Private Schools
Source: National Center for Education Statistics
Telephone: 202-502-7300
The National Center for Education Statistics' primary database on private school locations in the United States.

Daycare Centers: Day Care Providers
Source: Department of Health
Telephone: 212-676-2444

Flood Zone Data: This data, available in select counties across the country, was obtained by EDR in 2003 & 2011 from the Federal Emergency Management Agency (FEMA). Data depicts 100-year and 500-year flood zones as defined by FEMA.

NWI: National Wetlands Inventory. This data, available in select counties across the country, was obtained by EDR in 2002, 2005 and 2010 from the U.S. Fish and Wildlife Service.

State Wetlands Data: Freshwater Wetlands
Source: Department of Environmental Conservation
Telephone: 518-402-8961

Scanned Digital USGS 7.5' Topographic Map (DRG)
Source: United States Geologic Survey
A digital raster graphic (DRG) is a scanned image of a U.S. Geological Survey topographic map. The map images are made by scanning published paper maps on high-resolution scanners. The raster image is georeferenced and fit to the Universal Transverse Mercator (UTM) projection.

STREET AND ADDRESS INFORMATION

© 2010 Tele Atlas North America, Inc. All rights reserved. This material is proprietary and the subject of copyright protection and other intellectual property rights owned by or licensed to Tele Atlas North America, Inc. The use of this material is subject to the terms of a license agreement. You will be held liable for any unauthorized copying or disclosure of this material.

GEOCHECK ®- PHYSICAL SETTING SOURCE ADDENDUM

TARGET PROPERTY ADDRESS

SBMT
646 SECOND AVENUE
BROOKLYN, NY 11232

TARGET PROPERTY COORDINATES

Latitude (North):	40.6588 - 40˚ 39' 31.68''
Longitude (West):	74.0094 - 74˚ 0' 33.84''
Universal Tranverse Mercator:	Zone 18
UTM X (Meters):	583742.0
UTM Y (Meters):	4501142.0
Elevation:	2 ft. above sea level

USGS TOPOGRAPHIC MAP

Target Property Map:	40074-F1 JERSEY CITY, NJ NY
Most Recent Revision:	1981
East Map:	40073-F8 BROOKLYN, NY
Most Recent Revision:	1995

EDR's GeoCheck Physical Setting Source Addendum is provided to assist the environmental professional in forming an opinion about the impact of potential contaminant migration.

Assessment of the impact of contaminant migration generally has two principal investigative components:

1. Groundwater flow direction, and
2. Groundwater flow velocity.

Groundwater flow direction may be impacted by surface topography, hydrology, hydrogeology, characteristics of the soil, and nearby wells. Groundwater flow velocity is generally impacted by the nature of the geologic strata.

GEOCHECK® - PHYSICAL SETTING SOURCE SUMMARY

GROUNDWATER FLOW DIRECTION INFORMATION

Groundwater flow direction for a particular site is best determined by a qualified environmental professional using site-specific well data. If such data is not reasonably ascertainable, it may be necessary to rely on other sources of information, such as surface topographic information, hydrologic information, hydrogeologic data collected on nearby properties, and regional groundwater flow information (from deep aquifers).

TOPOGRAPHIC INFORMATION

Surface topography may be indicative of the direction of surficial groundwater flow. This information can be used to assist the environmental professional in forming an opinion about the impact of nearby contaminated properties or, should contamination exist on the target property, what downgradient sites might be impacted.

TARGET PROPERTY TOPOGRAPHY

General Topographic Gradient: General NW

SURROUNDING TOPOGRAPHY: ELEVATION PROFILES

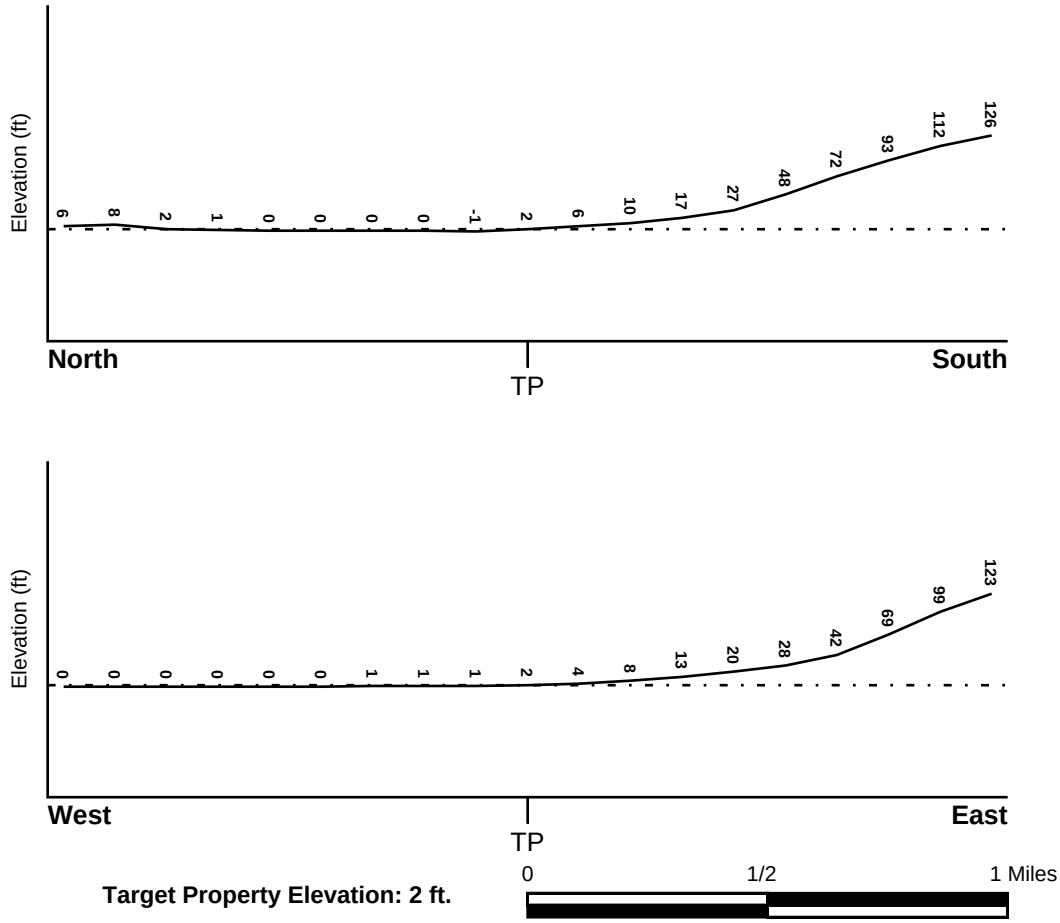

Target Property Elevation: 2 ft.

Source: Topography has been determined from the USGS 7.5' Digital Elevation Model and should be evaluated on a relative (not an absolute) basis. Relative elevation information between sites of close proximity should be field verified.

GEOCHECK® - PHYSICAL SETTING SOURCE SUMMARY

HYDROLOGIC INFORMATION

Surface water can act as a hydrologic barrier to groundwater flow. Such hydrologic information can be used to assist the environmental professional in forming an opinion about the impact of nearby contaminated properties or, should contamination exist on the target property, what downgradient sites might be impacted.

Refer to the Physical Setting Source Map following this summary for hydrologic information (major waterways and bodies of water).

FEMA FLOOD ZONE

Target Property County	FEMA Flood Electronic Data
KINGS, NY	YES - refer to the Overview Map and Detail Map

Flood Plain Panel at Target Property: 360497 - FEMA DFIRM Flood data

Additional Panels in search area: Not Reported

NATIONAL WETLAND INVENTORY

NWI Quad at Target Property	NWI Electronic Data Coverage
JERSEY CITY	YES - refer to the Overview Map and Detail Map

HYDROGEOLOGIC INFORMATION

Hydrogeologic information obtained by installation of wells on a specific site can often be an indicator of groundwater flow direction in the immediate area. Such hydrogeologic information can be used to assist the environmental professional in forming an opinion about the impact of nearby contaminated properties or, should contamination exist on the target property, what downgradient sites might be impacted.

Site-Specific Hydrogeological Data*:

Search Radius: 1.25 miles
Status: Not found

AQUIFLOW®

Search Radius: 1.000 Mile.

EDR has developed the AQUIFLOW Information System to provide data on the general direction of groundwater flow at specific points. EDR has reviewed reports submitted by environmental professionals to regulatory authorities at select sites and has extracted the date of the report, groundwater flow direction as determined hydrogeologically, and the depth to water table.

MAP ID	LOCATION FROM TP	GENERAL DIRECTION GROUNDWATER FLOW
Not Reported		

* ©1996 Site−specific hydrogeological data gathered by CERCLIS Alerts, Inc., Bainbridge Island, WA. All rights reserved. All of the information and opinions presented are those of the cited EPA report(s), which were completed under a Comprehensive Environmental Response Compensation and Liability Information System (CERCLIS) investigation.

GEOCHECK® - PHYSICAL SETTING SOURCE SUMMARY

GROUNDWATER FLOW VELOCITY INFORMATION

Groundwater flow velocity information for a particular site is best determined by a qualified environmental professional using site specific geologic and soil strata data. If such data are not reasonably ascertainable, it may be necessary to rely on other sources of information, including geologic age identification, rock stratigraphic unit and soil characteristics data collected on nearby properties and regional soil information. In general, contaminant plumes move more quickly through sandy-gravelly types of soils than silty-clayey types of soils.

GEOLOGIC INFORMATION IN GENERAL AREA OF TARGET PROPERTY

Geologic information can be used by the environmental professional in forming an opinion about the relative speed at which contaminant migration may be occurring.

ROCK STRATIGRAPHIC UNIT

Era:	Mesozoic
System:	Cretaceous
Series:	Upper Cretaceous
Code:	uK *(decoded above as Era, System & Series)*

GEOLOGIC AGE IDENTIFICATION

Category: Stratified Sequence

Geologic Age and Rock Stratigraphic Unit Source: P.G. Schruben, R.E. Arndt and W.J. Bawiec, Geology of the Conterminous U.S. at 1:2,500,000 Scale - a digital representation of the 1974 P.B. King and H.M. Beikman Map, USGS Digital Data Series DDS - 11 (1994).

DOMINANT SOIL COMPOSITION IN GENERAL AREA OF TARGET PROPERTY

The U.S. Department of Agriculture's (USDA) Soil Conservation Service (SCS) leads the National Cooperative Soil Survey (NCSS) and is responsible for collecting, storing, maintaining and distributing soil survey information for privately owned lands in the United States. A soil map in a soil survey is a representation of soil patterns in a landscape. Soil maps for STATSGO are compiled by generalizing more detailed (SSURGO) soil survey maps. The following information is based on Soil Conservation Service STATSGO data.

Soil Component Name:	URBAN LAND
Soil Surface Texture:	variable
Hydrologic Group:	Not reported
Soil Drainage Class:	Not reported

Hydric Status: Soil does not meet the requirements for a hydric soil.

Corrosion Potential - Uncoated Steel:	Not Reported
Depth to Bedrock Min:	> 10 inches
Depth to Bedrock Max:	> 10 inches

GEOCHECK® - PHYSICAL SETTING SOURCE SUMMARY

Soil Layer Information							
	Boundary			Classification			
Layer	Upper	Lower	Soil Texture Class	AASHTO Group	Unified Soil	Permeability Rate (in/hr)	Soil Reaction (pH)
1	0 inches	6 inches	variable	Not reported	Not reported	Max: 0.00 Min: 0.00	Max: 0.00 Min: 0.00

OTHER SOIL TYPES IN AREA

Based on Soil Conservation Service STATSGO data, the following additional subordinant soil types may appear within the general area of target property.

Soil Surface Textures: silt loam
loamy sand
sandy loam
fine sandy loam

Surficial Soil Types: silt loam
loamy sand
sandy loam
fine sandy loam

Shallow Soil Types: sandy loam

Deeper Soil Types: unweathered bedrock
very gravelly - loamy sand
stratified
sandy loam

LOCAL / REGIONAL WATER AGENCY RECORDS

EDR Local/Regional Water Agency records provide water well information to assist the environmental professional in assessing sources that may impact ground water flow direction, and in forming an opinion about the impact of contaminant migration on nearby drinking water wells.

WELL SEARCH DISTANCE INFORMATION

DATABASE	SEARCH DISTANCE (miles)
Federal USGS	0.250
Federal FRDS PWS	Nearest PWS within 0.250 miles
State Database	0.250

FEDERAL USGS WELL INFORMATION

MAP ID	WELL ID	LOCATION FROM TP

GEOCHECK® - PHYSICAL SETTING SOURCE SUMMARY

FEDERAL USGS WELL INFORMATION

MAP ID	WELL ID	LOCATION FROM TP
1	USGS40000827412	1/8 - 1/4 Mile NNW

FEDERAL FRDS PUBLIC WATER SUPPLY SYSTEM INFORMATION

MAP ID	WELL ID	LOCATION FROM TP
No PWS System Found		

Note: PWS System location is not always the same as well location.

STATE DATABASE WELL INFORMATION

MAP ID	WELL ID	LOCATION FROM TP
No Wells Found		

PHYSICAL SETTING SOURCE MAP - 3929425.20s

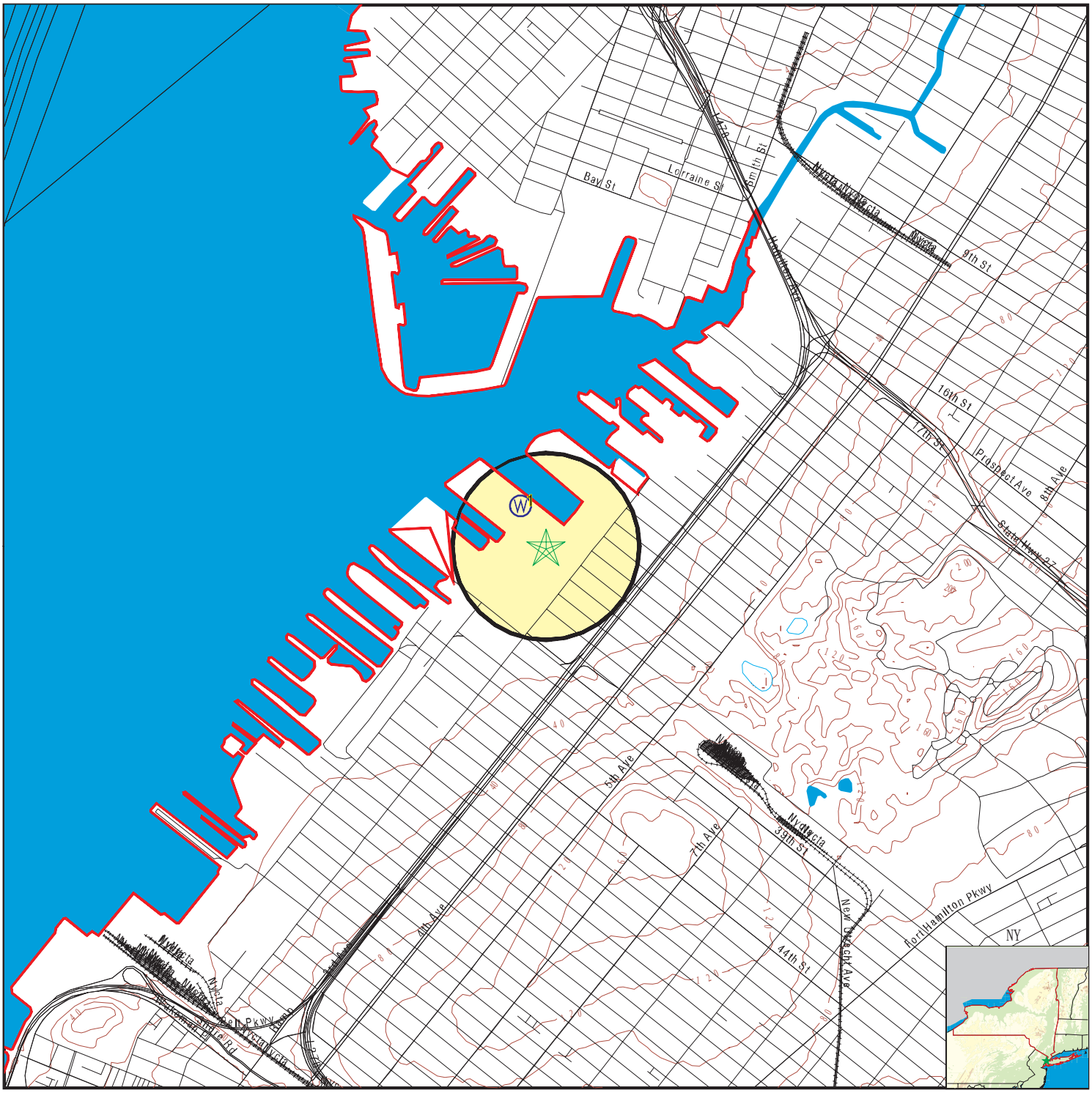

County Boundary
Major Roads
Contour Lines
Earthquake epicenter, Richter 5 or greater
Water Wells
Public Water Supply Wells
Cluster of Multiple Icons

0 1/4 1/2 1 Miles

Groundwater Flow Direction
GI Indeterminate Groundwater Flow at Location
GV Groundwater Flow Varies at Location
HD Closest Hydrogeological Data
Oil, gas or related wells

N

SITE NAME: SBMT	CLIENT: STV Inc.
ADDRESS: 646 Second Avenue Brooklyn NY 11232	CONTACT: Doug Glorie INQUIRY #: 3929425.20s
LAT/LONG: 40.6588 / 74.0094	DATE: April 30, 2014 4:03 pm

Copyright © 2014 EDR, Inc. © 2010 Tele Atlas Rel. 07/2009.

Map ID Direction Distance Elevation	Database	EDR ID Number
1 **NNW** **1/8 - 1/4 Mile** **Lower**	**FED USGS**	**USGS40000827412**

Org. Identifier:	USGS-NY		
Formal name:	USGS New York Water Science Center		
Monloc Identifier:	USGS-403937074004001		
Monloc name:	K 698. 1		
Monloc type:	Well		
Monloc desc:	Not Reported		
Huc code:	02030201	Drainagearea value:	Not Reported
Drainagearea Units:	Not Reported	Contrib drainagearea:	Not Reported
Contrib drainagearea units:	Not Reported	Latitude:	40.6603813
Longitude:	-74.0106952	Sourcemap scale:	24000
Horiz Acc measure:	1	Horiz Acc measure units:	seconds
Horiz Collection method:	Interpolated from map		
Horiz coord refsys:	NAD83	Vert measure val:	Not Reported
Vert measure units:	Not Reported	Vertacc measure val:	Not Reported
Vert accmeasure units:	Not Reported		
Vertcollection method:	Not Reported		
Vert coord refsys:	Not Reported	Countrycode:	US
Aquifername:	Not Reported		
Formation type:	Not Reported		
Aquifer type:	Not Reported		
Construction date:	Not Reported	Welldepth:	Not Reported
Welldepth units:	Not Reported	Wellholedepth:	100
Wellholedepth units:	ft		

Ground-water levels, Number of Measurements: 0

GEOCHECK® - PHYSICAL SETTING SOURCE MAP FINDINGS
RADON

AREA RADON INFORMATION

Federal EPA Radon Zone for KINGS County: 3

Note: Zone 1 indoor average level > 4 pCi/L.
: Zone 2 indoor average level >= 2 pCi/L and <= 4 pCi/L.
: Zone 3 indoor average level < 2 pCi/L.

Federal Area Radon Information for KINGS COUNTY, NY

Number of sites tested: 51

Area	Average Activity	% <4 pCi/L	% 4-20 pCi/L	% >20 pCi/L
Living Area	0.750 pCi/L	100%	0%	0%
Basement	1.370 pCi/L	88%	10%	2%

PHYSICAL SETTING SOURCE RECORDS SEARCHED

TOPOGRAPHIC INFORMATION

USGS 7.5' Digital Elevation Model (DEM)
Source: United States Geologic Survey
EDR acquired the USGS 7.5' Digital Elevation Model in 2002 and updated it in 2006. The 7.5 minute DEM corresponds to the USGS 1:24,000- and 1:25,000-scale topographic quadrangle maps. The DEM provides elevation data with consistent elevation units and projection.

Scanned Digital USGS 7.5' Topographic Map (DRG)
Source: United States Geologic Survey
A digital raster graphic (DRG) is a scanned image of a U.S. Geological Survey topographic map. The map images are made by scanning published paper maps on high-resolution scanners. The raster image is georeferenced and fit to the Universal Transverse Mercator (UTM) projection.

HYDROLOGIC INFORMATION

Flood Zone Data: This data, available in select counties across the country, was obtained by EDR in 2003 & 2011 from the Federal Emergency Management Agency (FEMA). Data depicts 100-year and 500-year flood zones as defined by FEMA.

NWI: National Wetlands Inventory. This data, available in select counties across the country, was obtained by EDR in 2002, 2005 and 2010 from the U.S. Fish and Wildlife Service.

State Wetlands Data: Freshwater Wetlands
Source: Department of Environmental Conservation
Telephone: 518-402-8961

HYDROGEOLOGIC INFORMATION

AQUIFLOW[R] Information System
Source: EDR proprietary database of groundwater flow information
EDR has developed the AQUIFLOW Information System (AIS) to provide data on the general direction of groundwater flow at specific points. EDR has reviewed reports submitted to regulatory authorities at select sites and has extracted the date of the report, hydrogeologically determined groundwater flow direction and depth to water table information.

GEOLOGIC INFORMATION

Geologic Age and Rock Stratigraphic Unit
Source: P.G. Schruben, R.E. Arndt and W.J. Bawiec, Geology of the Conterminous U.S. at 1:2,500,000 Scale - A digital representation of the 1974 P.B. King and H.M. Beikman Map, USGS Digital Data Series DDS - 11 (1994).

STATSGO: State Soil Geographic Database
Source: Department of Agriculture, Natural Resources Conservation Services
The U.S. Department of Agriculture's (USDA) Natural Resources Conservation Service (NRCS) leads the national Conservation Soil Survey (NCSS) and is responsible for collecting, storing, maintaining and distributing soil survey information for privately owned lands in the United States. A soil map in a soil survey is a representation of soil patterns in a landscape. Soil maps for STATSGO are compiled by generalizing more detailed (SSURGO) soil survey maps.

SSURGO: Soil Survey Geographic Database
Source: Department of Agriculture, Natural Resources Conservation Services (NRCS)
Telephone: 800-672-5559
SSURGO is the most detailed level of mapping done by the Natural Resources Conservation Services, mapping scales generally range from 1:12,000 to 1:63,360. Field mapping methods using national standards are used to construct the soil maps in the Soil Survey Geographic (SSURGO) database. SSURGO digitizing duplicates the original soil survey maps. This level of mapping is designed for use by landowners, townships and county natural resource planning and management.

PHYSICAL SETTING SOURCE RECORDS SEARCHED

LOCAL / REGIONAL WATER AGENCY RECORDS

FEDERAL WATER WELLS

PWS: Public Water Systems
Source: EPA/Office of Drinking Water
Telephone: 202-564-3750
Public Water System data from the Federal Reporting Data System. A PWS is any water system which provides water to at least 25 people for at least 60 days annually. PWSs provide water from wells, rivers and other sources.

PWS ENF: Public Water Systems Violation and Enforcement Data
Source: EPA/Office of Drinking Water
Telephone: 202-564-3750
Violation and Enforcement data for Public Water Systems from the Safe Drinking Water Information System (SDWIS) after August 1995. Prior to August 1995, the data came from the Federal Reporting Data System (FRDS).

USGS Water Wells: USGS National Water Inventory System (NWIS)
This database contains descriptive information on sites where the USGS collects or has collected data on surface water and/or groundwater. The groundwater data includes information on wells, springs, and other sources of groundwater.

STATE RECORDS

New York Public Water Wells
Source: New York Department of Health
Telephone: 518-458-6731

OTHER STATE DATABASE INFORMATION

Oil and Gas Well Database
Department of Environmental Conservation
Telephone: 518-402-8072
These files contain records, in the database, of wells that have been drilled.

RADON

State Database: NY Radon
Source: Department of Health
Telephone: 518-402-7556
Radon Test Results

Area Radon Information
Source: USGS
Telephone: 703-356-4020
The National Radon Database has been developed by the U.S. Environmental Protection Agency (USEPA) and is a compilation of the EPA/State Residential Radon Survey and the National Residential Radon Survey. The study covers the years 1986 - 1992. Where necessary data has been supplemented by information collected at private sources such as universities and research institutions.

EPA Radon Zones
Source: EPA
Telephone: 703-356-4020
Sections 307 & 309 of IRAA directed EPA to list and identify areas of U.S. with the potential for elevated indoor radon levels.

OTHER

Airport Landing Facilities: Private and public use landing facilities
Source: Federal Aviation Administration, 800-457-6656

Epicenters: World earthquake epicenters, Richter 5 or greater
Source: Department of Commerce, National Oceanic and Atmospheric Administration

Earthquake Fault Lines: The fault lines displayed on EDR's Topographic map are digitized quaternary faultlines, prepared in 1975 by the United State Geological Survey

PHYSICAL SETTING SOURCE RECORDS SEARCHED

STREET AND ADDRESS INFORMATION

© 2010 Tele Atlas North America, Inc. All rights reserved. This material is proprietary and the subject of copyright protection and other intellectual property rights owned by or licensed to Tele Atlas North America, Inc. The use of this material is subject to the terms of a license agreement. You will be held liable for any unauthorized copying or disclosure of this material.

SBMT
646 Second Avenue
Brooklyn, NY 11232

Inquiry Number: 3929425.23
May 07, 2014

The EDR-City Directory Abstract

Environmental Data Resources Inc

6 Armstrong Road
Shelton, CT 06484
800.352.0050
www.edrnet.com

TABLE OF CONTENTS

SECTION

Executive Summary

Findings

City Directory Images

Thank you for your business.
Please contact EDR at 1-800-352-0050
with any questions or comments.

Disclaimer - Copyright and Trademark Notice

This Report contains certain information obtained from a variety of public and other sources reasonably available to Environmental Data Resources, Inc. It cannot be concluded from this Report that coverage information for the target and surrounding properties does not exist from other sources. **NO WARRANTY EXPRESSED OR IMPLIED, IS MADE WHATSOEVER IN CONNECTION WITH THIS REPORT. ENVIRONMENTAL DATA RESOURCES, INC. SPECIFICALLY DISCLAIMS THE MAKING OF ANY SUCH WARRANTIES, INCLUDING WITHOUT LIMITATION, MERCHANTABILITY OR FITNESS FOR A PARTICULAR USE OR PURPOSE. ALL RISK IS ASSUMED BY THE USER. IN NO EVENT SHALL ENVIRONMENTAL DATA RESOURCES, INC. BE LIABLE TO ANYONE, WHETHER ARISING OUT OF ERRORS OR OMISSIONS, NEGLIGENCE, ACCIDENT OR ANY OTHER CAUSE, FOR ANY LOSS OR DAMAGE, INCLUDING, WITHOUT LIMITATION, SPECIAL, INCIDENTAL, CONSEQUENTIAL, OR EXEMPLARY DAMAGES. ANY LIABILITY ON THE PART OF ENVIRONMENTAL DATA RESOURCES, INC. IS STRICTLY LIMITED TO A REFUND OF THE AMOUNT PAID FOR THIS REPORT.** Purchaser accepts this Report "AS IS". Any analyses, estimates, ratings, environmental risk levels or risk codes provided in this Report are provided for illustrative purposes only, and are not intended to provide, nor should they be interpreted as providing any facts regarding, or prediction orforecast of, any environmental risk for any property. Only a Phase I Environmental Site Assessment performed by an environmental professional can provide information regarding the environmental risk for any property. Additionally, the information provided in this Report is not to be construed as legal advice.

Copyright 2013 by Environmental Data Resources, Inc. All rights reserved. Reproduction in any media or format, in whole or in part, of any report or map of Environmental Data Resources, Inc. or its affiliates is prohibited without prior written permission.

EDR and its logos (including Sanborn and Sanborn Map) are trademarks of Environmental Data Resources, Inc. or its affiliates. All other trademarks used herein are the property of their respective owners.

EXECUTIVE SUMMARY

DESCRIPTION

Environmental Data Resources, Inc.'s (EDR) City Directory Abstract is a screening tool designed to assist environmental professionals in evaluating potential liability on a target property resulting from past activities. EDR's City Directory Abstract includes a search and abstract of available city directory data. For each address, the directory lists the name of the corresponding occupant at five year intervals.

Business directories including city, cross reference and telephone directories were reviewed, if available, at approximately five year intervals for the years spanning 1928 through 2013. This report compiles information gathered in this review by geocoding the latitude and longitude of properties identified and gathering information about properties within 100 feet of the target property.

A summary of the information obtained is provided in the text of this report.

RESEARCH SUMMARY

The following research sources were consulted in the preparation of this report. An "X" indicates where information was identified in the source and provided in this report.

Year	Source	TP	Adjoining	Text Abstract	Source Image
2013	Cole Information Services	-	-	-	-
2008	Cole Information Services	-	-	-	-
2005	Hill-Donnelly Corporation	X	-	X	-
2000	Cole Information Services	-	-	X	-
1997	NYNEX	-	X	X	-
1980	New York Telephone	-	X	X	-
1973	New York Telephone	X	X	X	-
1970	New York Telephone	X	X	X	-
1965	New York Telephone	X	X	X	-
1960	New York Telephone Company	X	X	X	-
1949	New York Telephone	X	X	X	-
1945	New York Telephone	X	X	X	-
1940	New York Telephone	X	X	X	-
1928	New York Telephone	X	X	X	-

FINDINGS

TARGET PROPERTY INFORMATION

ADDRESS

646 Second Avenue
Brooklyn, NY 11232

FINDINGS DETAIL

Target Property research detail.

2ND AVE

646 2ND AVE

Year	*Uses*	*Source*
2005	H Foer JS	Hill-Donnelly Corporation
	Voyager Trucking Corp	Hill-Donnelly Corporation
1992	NASH JAS A	NYNEX Informantion Resource Co.
1985	NASH JAS A	NYNEX Information Resources Company
1976	NASH JAS A	New York Telephone
1973	Nash Jas A	New York Telephone
1970	Nash Jas A	New York Telephone
1965	Atiyeh Fred	New York Telephone
1960	ATIYEH A	New York Telephone
	Atiyeh A	New York Telephone Company
1949	Atiyeh A	New York Telephone
1945	Atiyeh A	New York Telephone
1940	Atiyeh A	New York Telephone
1928	ATIYEH A R	New York Telephone

FINDINGS

ADJOINING PROPERTY DETAIL

The following Adjoining Property addresses were researched for this report. Detailed findings are provided for each address.

2ND AVE

636 2ND AVE

Year	Uses	Source
1928	BARTLEY FRANK R	New York Telephone

639 2ND AVE

Year	Uses	Source
1928	SCHULTZ EUGENE R	New York Telephone

642 2ND AVE

Year	Uses	Source
1945	Borenback Wm	New York Telephone

37 BERGN st

11 37 BERGN st

Year	Uses	Source
1970	Lloyd Margaret E	New York Telephone

37 HICKS

8 37 HICKS

Year	Uses	Source
1960	NY CITY OF Dental Clinics PS	New York Telephone Company
	PS	New York Telephone Company
1949	PS	New York Telephone
	NY CITY OF HEALTH DEPT OF Dental Clinics	New York Telephone
1945	PS	New York Telephone
1940	NY City of Health Dept of Dental Clinics	New York Telephone
	PS	New York Telephone

FINDINGS

37 HICKS st

8 37 HICKS st

Year	Uses	Source
1973	PS	New York Telephone
	NEW	New York Telephone
1970	PS	New York Telephone

37 HICKS St

8 37 HICKS St

Year	Uses	Source
1965	PS	New York Telephone
	NY CENTRAL SYSTEM HEALTH DEPT OF Dental	New York Telephone

37TH

20 37TH

Year	Uses	Source
1928	GOODWIN M A & CO GLASS MTRS	New York Telephone

9 37TH

Year	Uses	Source
1928	ANDERSON E N R	New York Telephone

37TH AV LI CITY

12 37TH AV LI CITY

Year	Uses	Source
1960	Continentl Motors of Michigan Distributrs	New York Telephone Company
	REINER JOHN & CO INC gas & diesl engs	New York Telephone Company

37TH AV LI CITY st

21 37TH AV LI CITY st

Year	Uses	Source
1973	World Housewrecking Co Inc	New York Telephone
	Greene A CO Inc hse wreckrs	New York Telephone

FINDINGS

37TH AV LIC

10 37TH AV LIC

Year	Uses	Source
1940	Queensboro Mach Wks	New York Telephone

11 37TH AV LIC

Year	Uses	Source
1940	Cardani A ice cream	New York Telephone

12 37TH AV LIC

Year	Uses	Source
1940	Pino Lypiol Chemcl Co Inc	New York Telephone

22 37TH AV LIC

Year	Uses	Source
1949	Alliance Auto Painting & Body Corp	New York Telephone
1940	Viki Date Nut Loaf	New York Telephone
	Cole Cemcl Corp	New York Telephone
	Alliance Auto Painting Co	New York Telephone

23 37TH AV LIC

Year	Uses	Source
1940	Skoal Baking Co Inc	New York Telephone
	Filtermass Mfg Co Inc	New York Telephone

9 37TH AV LIC

Year	Uses	Source
1940	Universal Reels Inc	New York Telephone

37TH AVE

14 37TH AVE

Year	Uses	Source
1980	MANITOWOC-FORSYTHE CORP LI CITY	New York Telephone

37TH ST

22 37TH ST

Year	Uses	Source
1997	KOREMBLIT Moyssy	NYNEX

FINDINGS

TARGET PROPERTY: ADDRESS NOT IDENTIFIED IN RESEARCH SOURCE

The following Target Property addresses were researched for this report, and the addresses were not identified in the research source.

Address Researched	Address Not Identified in Research Source
646 Second Avenue	2013, 2008, 1980, 1934

ADJOINING PROPERTY: ADDRESSES NOT IDENTIFIED IN RESEARCH SOURCE

The following Adjoining Property addresses were researched for this report, and the addresses were not identified in research source.

Address Researched	Address Not Identified in Research Source
10 37TH AV LIC	2013, 2008, 2005, 2000, 1997, 1992, 1985, 1980, 1976, 1973, 1970, 1965, 1960, 1949, 1945, 1934, 1928
11 37 BERGN st	2013, 2008, 2005, 2000, 1997, 1992, 1985, 1980, 1976, 1973, 1965, 1960, 1949, 1945, 1940, 1934, 1928
11 37TH AV LIC	2013, 2008, 2005, 2000, 1997, 1992, 1985, 1980, 1976, 1973, 1970, 1965, 1960, 1949, 1945, 1934, 1928
12 37TH AV LI CITY	2013, 2008, 2005, 2000, 1997, 1992, 1985, 1980, 1976, 1973, 1970, 1965, 1949, 1945, 1940, 1934, 1928
12 37TH AV LIC	2013, 2008, 2005, 2000, 1997, 1992, 1985, 1980, 1976, 1973, 1970, 1965, 1960, 1949, 1945, 1934, 1928
14 37TH AVE	2013, 2008, 2005, 2000, 1997, 1992, 1985, 1976, 1973, 1970, 1965, 1960, 1949, 1945, 1940, 1934, 1928
20 37TH	2013, 2008, 2005, 2000, 1997, 1992, 1985, 1980, 1976, 1973, 1970, 1965, 1960, 1949, 1945, 1940, 1934
21 37TH AV LI CITY st	2013, 2008, 2005, 2000, 1997, 1992, 1985, 1980, 1976, 1970, 1965, 1960, 1949, 1945, 1940, 1934, 1928
22 37TH AV LIC	2013, 2008, 2005, 2000, 1997, 1992, 1985, 1980, 1976, 1973, 1970, 1965, 1960, 1945, 1934, 1928
22 37TH ST	2013, 2008, 2005, 2000, 1992, 1985, 1980, 1976, 1973, 1970, 1965, 1960, 1949, 1945, 1940, 1934, 1928
23 37TH AV LIC	2013, 2008, 2005, 2000, 1997, 1992, 1985, 1980, 1976, 1973, 1970, 1965, 1960, 1949, 1945, 1934, 1928
636 2ND AVE	2013, 2008, 2005, 2000, 1997, 1992, 1985, 1980, 1976, 1973, 1970, 1965, 1960, 1949, 1945, 1940, 1934
639 2ND AVE	2013, 2008, 2005, 2000, 1997, 1992, 1985, 1980, 1976, 1973, 1970, 1965, 1960, 1949, 1945, 1940, 1934
642 2ND AVE	2013, 2008, 2005, 2000, 1997, 1992, 1985, 1980, 1976, 1973, 1970, 1965, 1960, 1949, 1940, 1934, 1928
8 37 HICKS	2013, 2008, 2005, 2000, 1997, 1992, 1985, 1980, 1976, 1973, 1970, 1965, 1934, 1928
8 37 HICKS St	2013, 2008, 2005, 2000, 1997, 1992, 1985, 1980, 1976, 1973, 1970, 1960, 1949, 1945, 1940, 1934, 1928
8 37 HICKS st	2013, 2008, 2005, 2000, 1997, 1992, 1985, 1980, 1976, 1965, 1960, 1949, 1945, 1940, 1934, 1928

FINDINGS

Address Researched	Address Not Identified in Research Source
9 37TH	2013, 2008, 2005, 2000, 1997, 1992, 1985, 1980, 1976, 1973, 1970, 1965, 1960, 1949, 1945, 1940, 1934
9 37TH AV LIC	2013, 2008, 2005, 2000, 1997, 1992, 1985, 1980, 1976, 1973, 1970, 1965, 1960, 1949, 1945, 1934, 1928