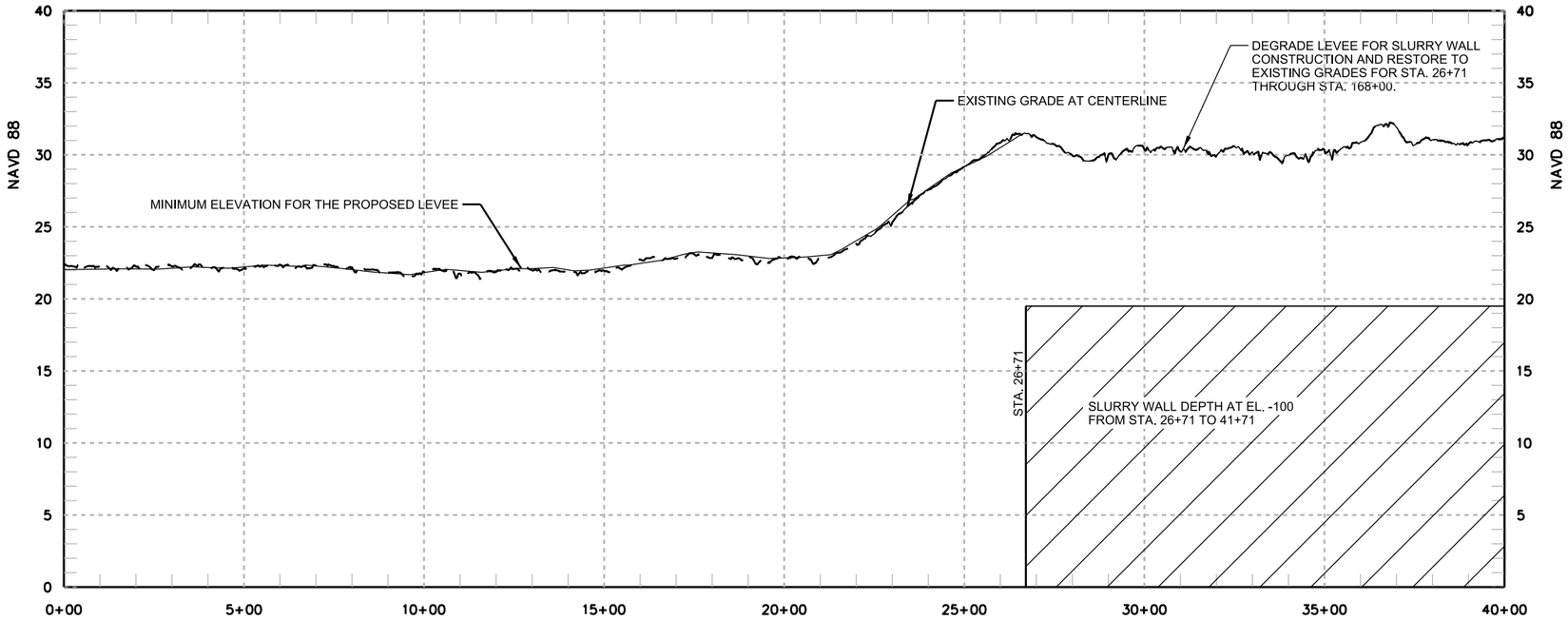

PROFILE

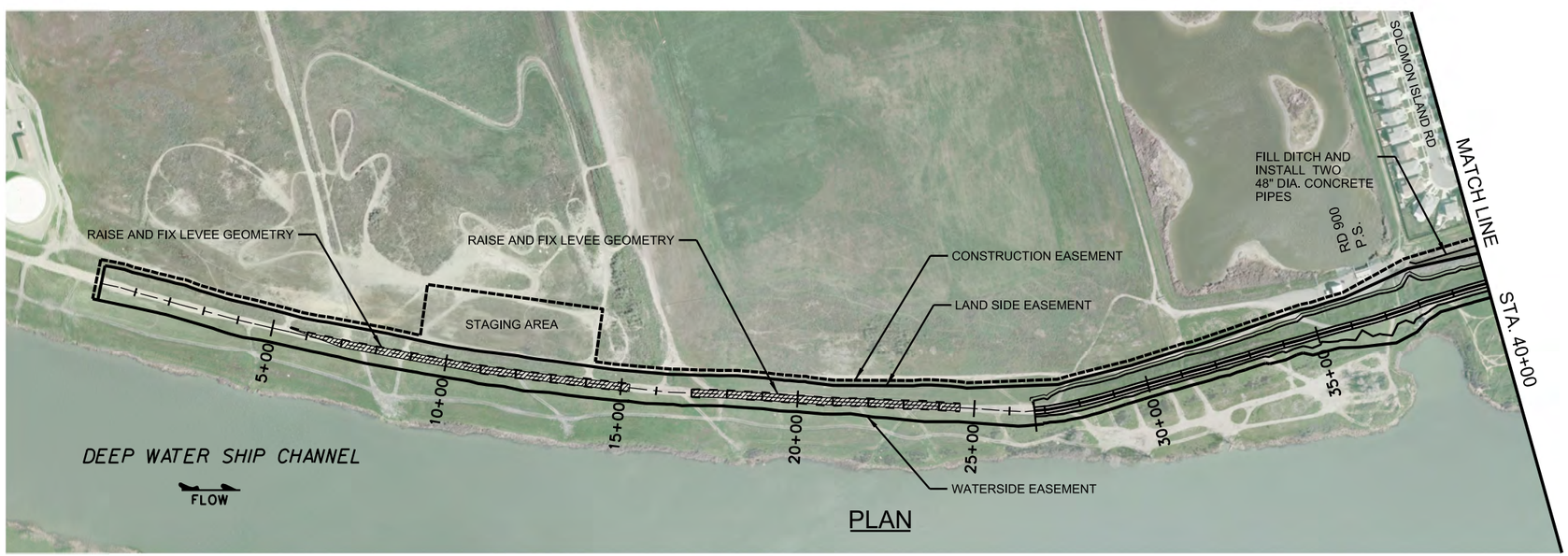

PLAN

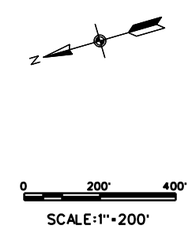

US Army Corps of Engineers
Sacramento District

Symbol	Description	Date	Approved

Designed by:
Dwn by:
Spec No.: SPEC.NO
Reviewed by: REVIEWED.BY
Submitted by: PETER VALENTINE, CHIEF, CIV ENGR DES SEC A
Date: DATE.APPROVED
Design file no: FILE.NO
Drawing Code: CODE
File name:
Plot date: 09-JUL-2015
Plot scale:
Rev.

DEPARTMENT OF THE ARMY
CORPS OF ENGINEERS
SACRAMENTO, CALIFORNIA

SACRAMENTO DISTRICT
IN-HOUSE DESIGN
1325 "J" STREET
SACRAMENTO, CA 95814-2922

YOLO COUNTY CALIFORNIA
WEST SACRAMENTO PROJECT
GENERAL REEVALUATION REPORT
FLOOD RISK MANAGEMENT PROJECT
DWSC EAST (ALT. 5)
PLAN AND PROFILE
STA. 0+00 TO STA. 40+00

Sheet reference number:
C-101

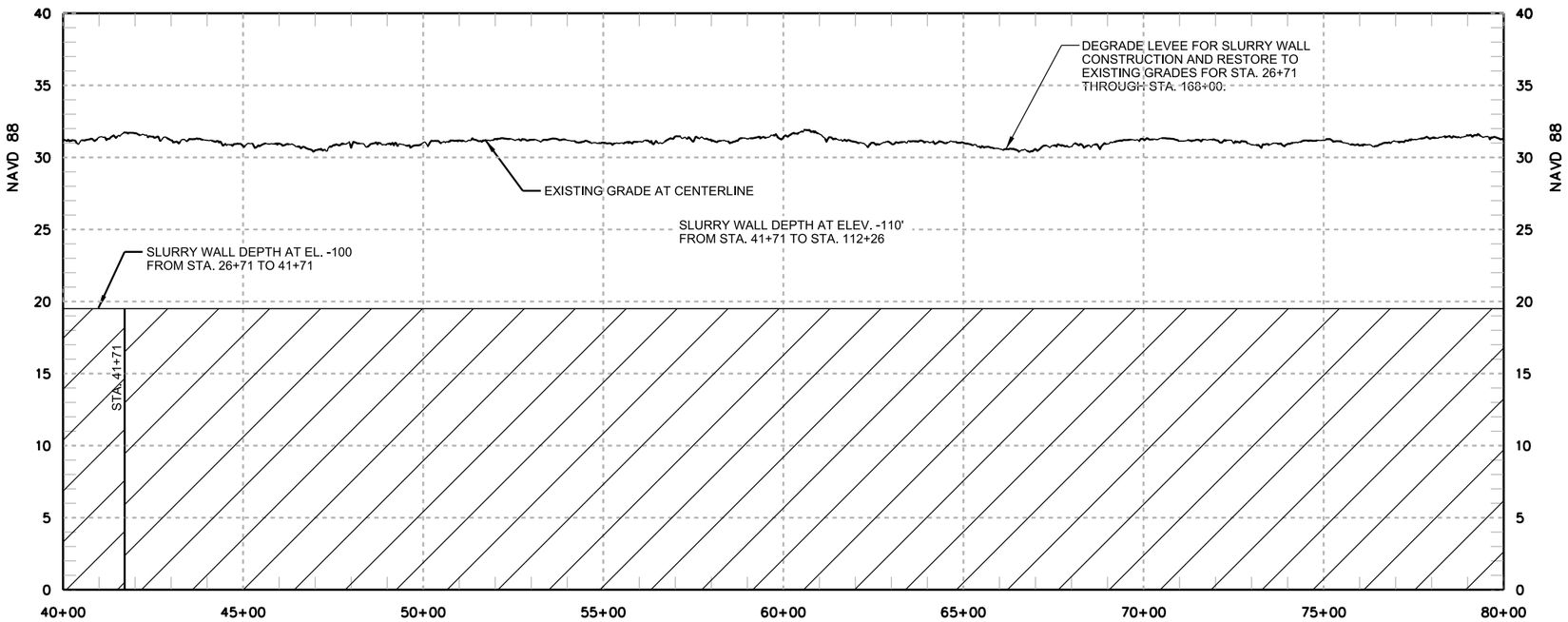

PROFILE

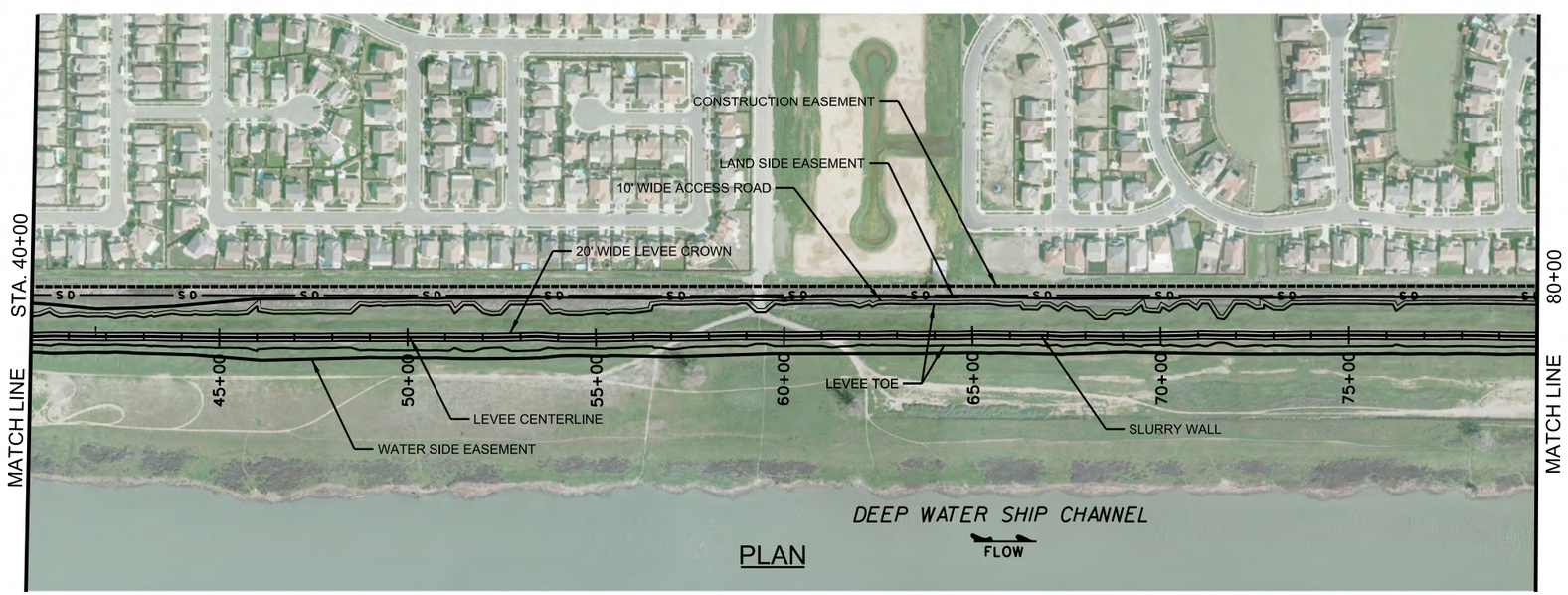

PLAN

N

0 200' 400'

SCALE:1"=200'

US Army Corps of Engineers
Sacramento District

Symbol	Description	Date	Approved

Designed by:
Dwn by: Spec No.: SPEC_NO
Reviewed by: REVIEWED_BY
Submitted by: PETER VALENTINE
CHIEF, CIV ENGR DES SEC A
Date: DATE_APPROVED
Design file no: FILE_NO
Drawing Code: CODE
File name:
Plot date: 09-JUL-2015
Plot scale:
Rev.

DEPARTMENT OF THE ARMY
CORPS OF ENGINEERS
SACRAMENTO, CALIFORNIA

SACRAMENTO DISTRICT
IN-HOUSE DESIGN
1325 "J" STREET
SACRAMENTO, CA 95814-2922

YOLO COUNTY CALIFORNIA
WEST SACRAMENTO PROJECT
GENERAL REEVALUATION REPORT
FLOOD RISK MANAGEMENT PROJECT
DWSC EAST
PLAN AND PROFILE
STA. 40+00 TO STA. 80+00

Sheet reference number:
C-102

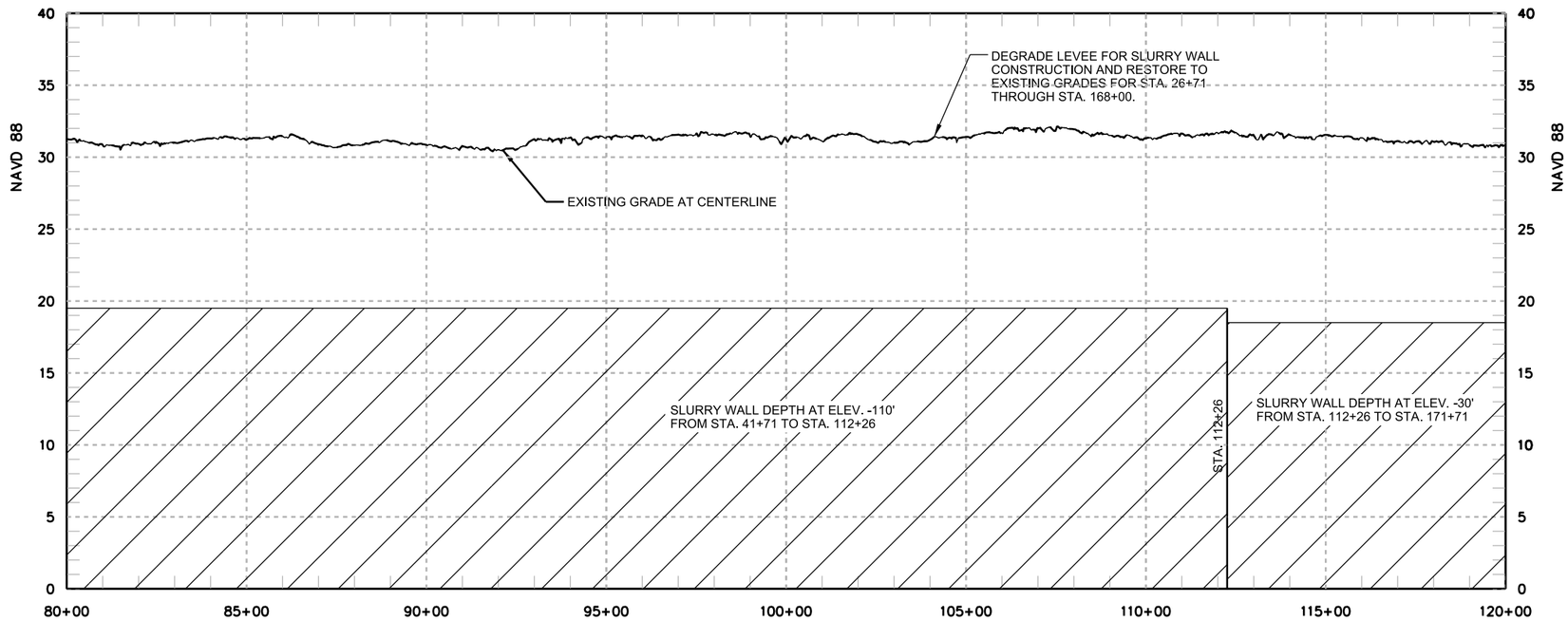

PROFILE

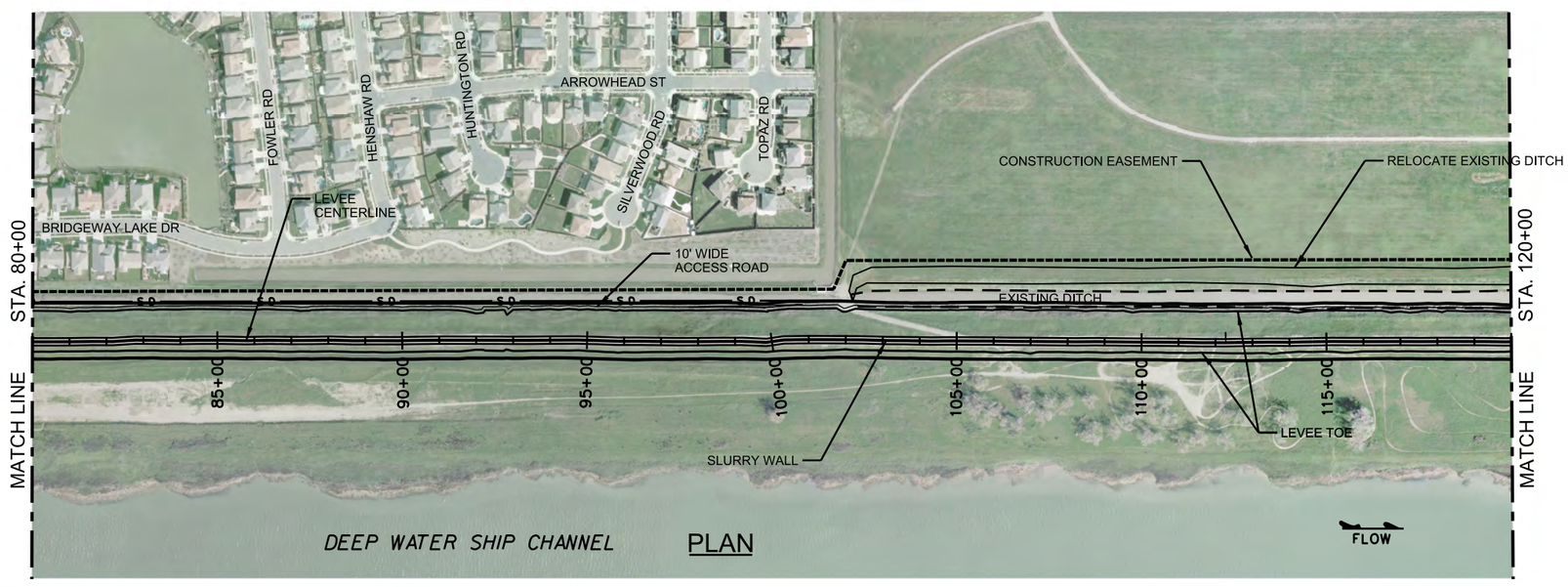

PLAN

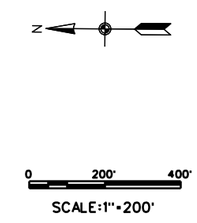

US Army Corps of Engineers
Sacramento District

Symbol	Description	Date	Approved

Designed by:
Dwn by:
Spec No.: SPEC.NO
Reviewed by: REVIEWED.BY
Submitted by: /PETER VALENTINE CHIEF, CIV ENGR DES SEC A
Date: DATE.APPROVED
Rev.
Design file no: FILE.NO
Drawing Code: CODE
File name:
Plot date: 09-JUL-2015
Plot scale:

DEPARTMENT OF THE ARMY
CORPS OF ENGINEERS
SACRAMENTO, CALIFORNIA

SACRAMENTO DISTRICT
IN-HOUSE DESIGN
1325 "J" STREET
SACRAMENTO, CA 95814-2922

YOLO COUNTY CALIFORNIA
WEST SACRAMENTO PROJECT
GENERAL REEVALUATION REPORT
FLOOD RISK MANAGEMENT PROJECT
DWSC EAST
PLAN AND PROFILE
STA. 115+00 TO STA. 120+00

Sheet reference number:
C-101

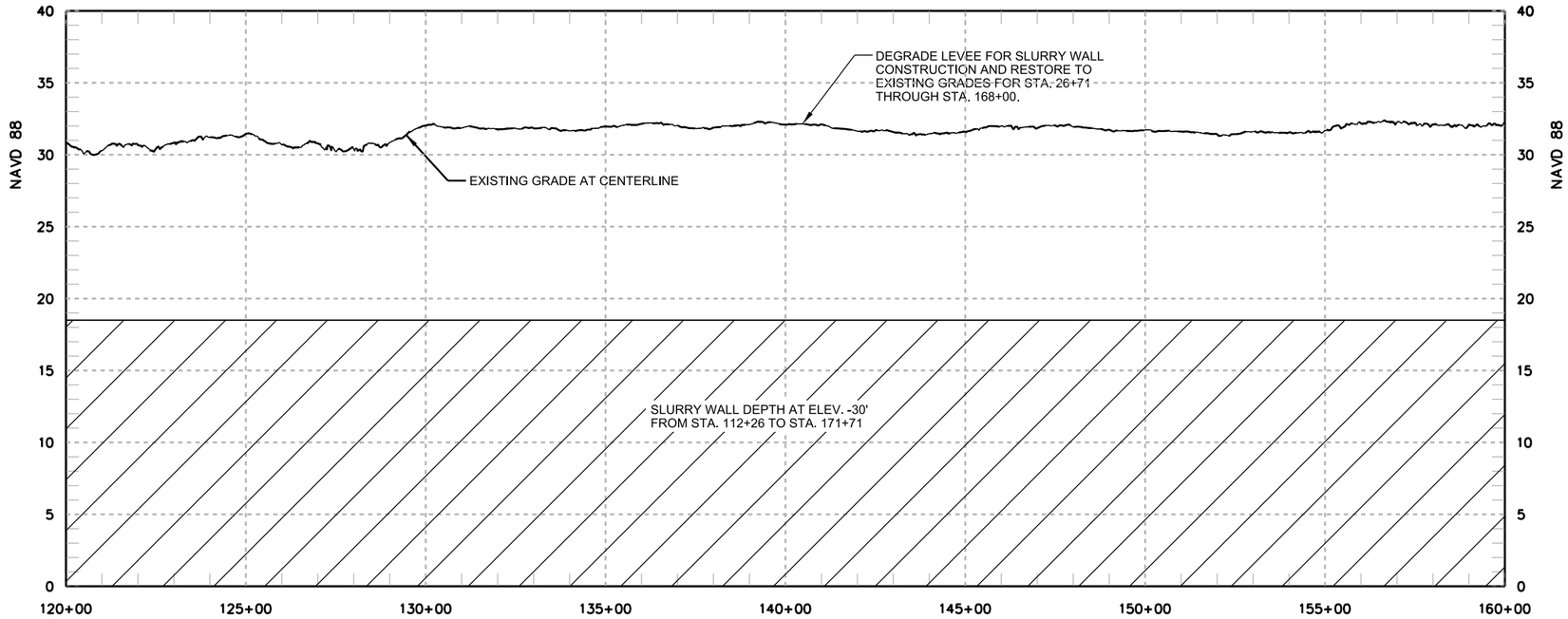

PROFILE

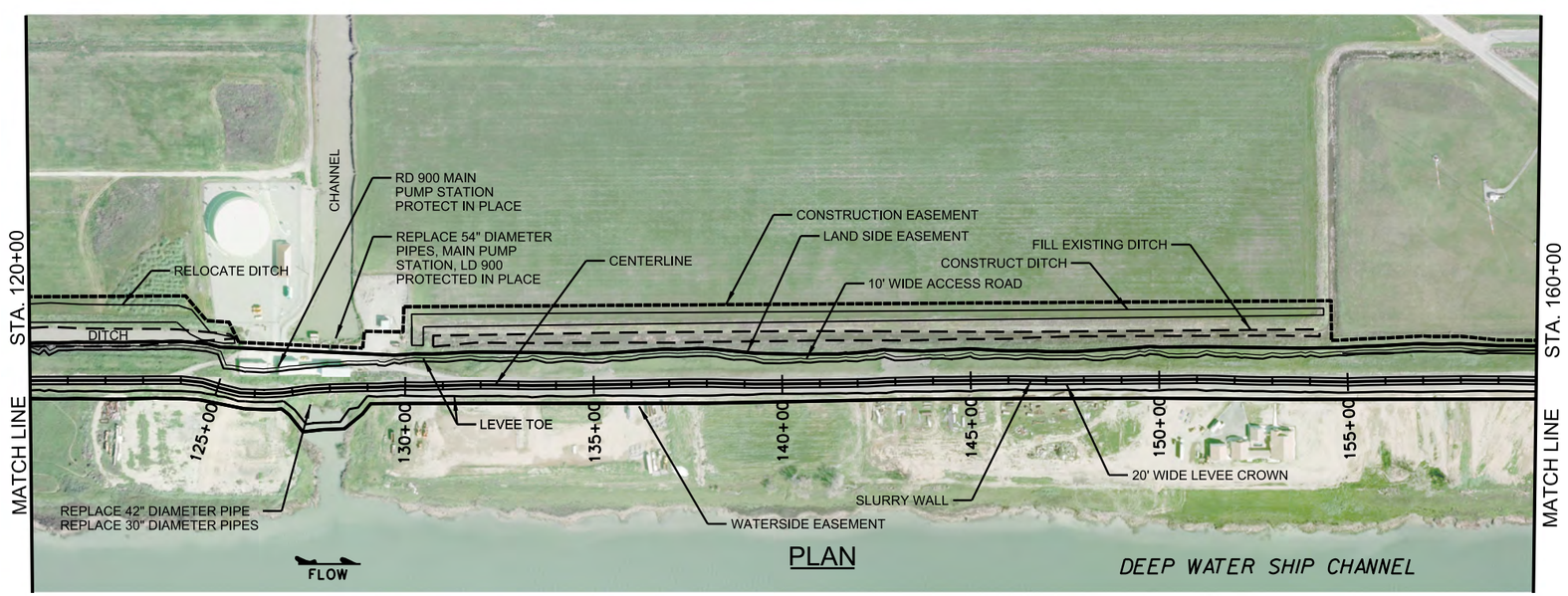

PLAN

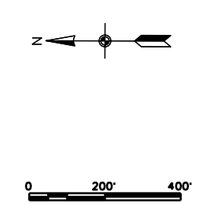

US Army Corps of Engineers
Sacramento District

Symbol	Description	Date Approved

Designed by:
Dwn by:
Spec No.: SPEC_NO
Rev.
Date: DATE_APPROVED
Design file no: FILE_NO
Reviewed by: REVIEWED_BY
Drawing Code: CODE
Submitted by: /_PETER VALENTINE
CHIEF, CIV ENGR DES SEC A
File name:
Plot date: 09-JUL-2015
Plot scale:

DEPARTMENT OF THE ARMY
CORPS OF ENGINEERS
SACRAMENTO, CALIFORNIA

SACRAMENTO DISTRICT
IN-HOUSE DESIGN
1325 "J" STREET
SACRAMENTO, CA 95814-2922

YOLO COUNTY CALIFORNIA
WEST SACRAMENTO PROJECT
GENERAL REEVALUATION REPORT
FLOOD RISK MANAGEMENT PROJECT
DWSC EAST
PLAN AND PROFILE
STA . 120+00 TO STA. 160+00

Sheet reference number:
C-104

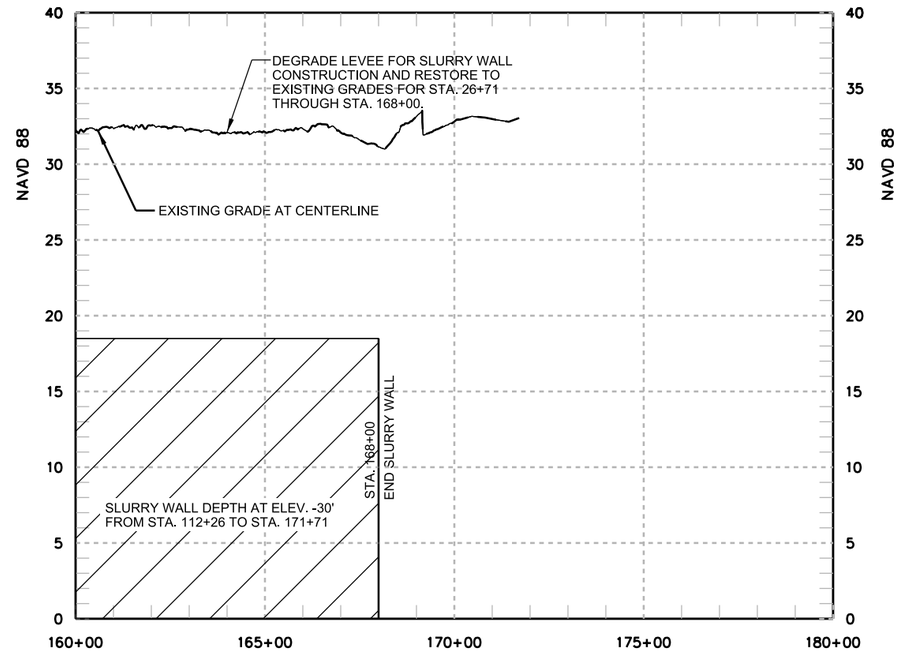

PROFILE

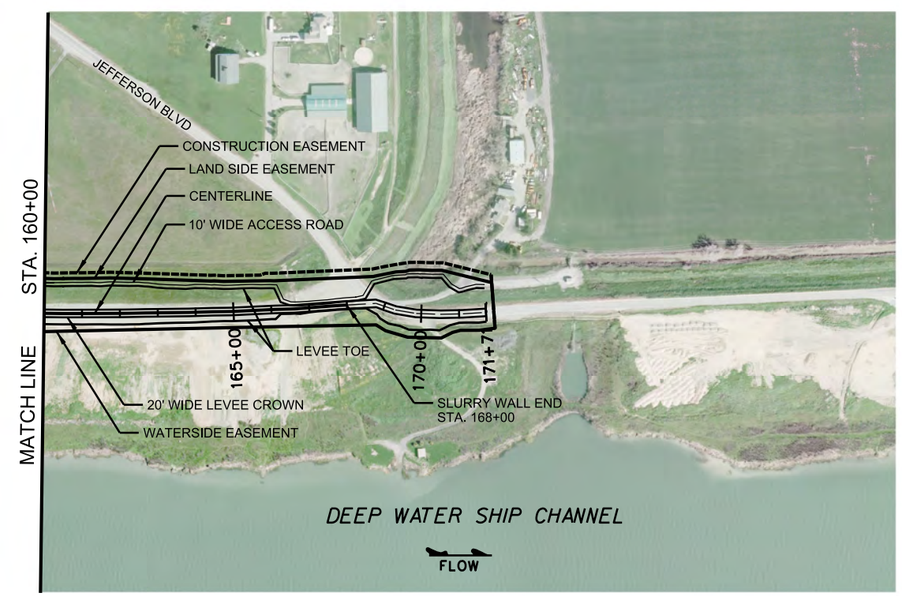

PLAN

N

0 200' 400'

SCALE:1"=200'

US Army Corps of Engineers
Sacramento District

Symbol	Description	Date	Approved

Designed by:
Dwn by:
Spec No.: SPEC_NO
Reviewed by: REVIEWED_BY
Submitted by: PETER VALENTINE
CHIEF, CIV ENGR DES SEC A
Date: DATE_APPROVED
Rev.
Design file no: FILE_NO
Drawing Code: CODE
File name:
Plot date: 09-JUL-2015
Plot scale:

DEPARTMENT OF THE ARMY
CORPS OF ENGINEERS
SACRAMENTO, CALIFORNIA

SACRAMENTO DISTRICT
IN-HOUSE DESIGN
1325 "J" STREET
SACRAMENTO, CA 95814-2922

YOLO COUNTY CALIFORNIA
WEST SACRAMENTO PROJECT
GENERAL REEVALUATION REPORT
FLOOD RISK MANAGEMENT PROJECT
DWSC EAST
PLAN AND PROFILE
STA. 160+00 TO STA. 169+25

Sheet reference number:
C-105

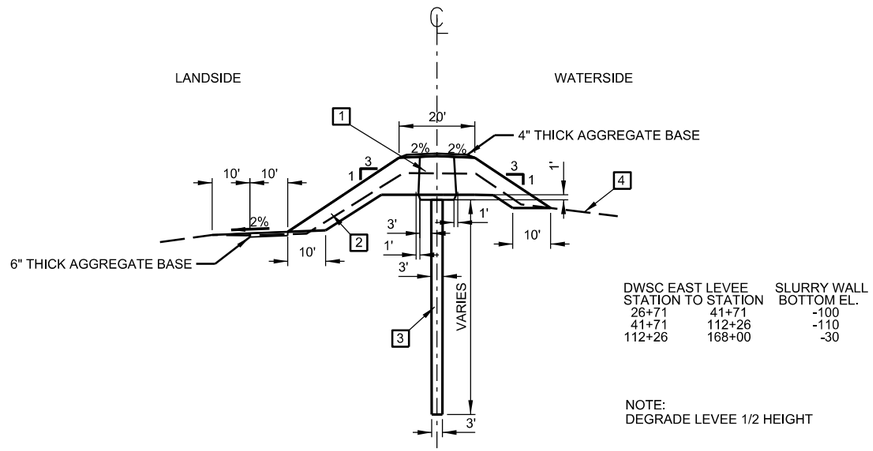

DWSC EAST LEVEE STATION	TO STATION	SLURRY WALL BOTTOM EL.
26+71	41+71	-100
41+71	112+26	-110
112+26	168+00	-30

NOTE:
DEGRADE LEVEE 1/2 HEIGHT

1 IMPERVIOUS FILL
2 COMPACTED FILL
3 SLURRY WALL
4 EXISTING GROUND

LEVEE IMPROVEMENTS WITH SLURRY WALL

NTS

US Army Corps of Engineers
Sacramento District

Symbol	Description	Date Approved

Designed by:
Dwn by:
Spec No.: SPEC_NO
Rev.
Date: DATE_APPROVED
Design file no: FILE_NO
Drawing Code: CODE
Reviewed by: REVIEWED_BY
Submitted by: PETER VALENTINE, CHIEF, CIV ENGR DES SEC A
File name:
Plot date: 10-JUL-2015
Plot scale:

DEPARTMENT OF THE ARMY
CORPS OF ENGINEERS
SACRAMENTO, CALIFORNIA

SACRAMENTO DISTRICT
IN-HOUSE DESIGN
1325 "J" STREET
SACRAMENTO, CA 95814-2922

YOLO COUNTY CALIFORNIA
WEST SACRAMENTO PROJECT
GENERAL REEVALUATION REPORT
FLOOD RISK MANAGEMENT PROJECT
DEEP WATER SHIP CHANNEL
EAST BANK
TYPICAL SECTION

Sheet reference number:
C-301