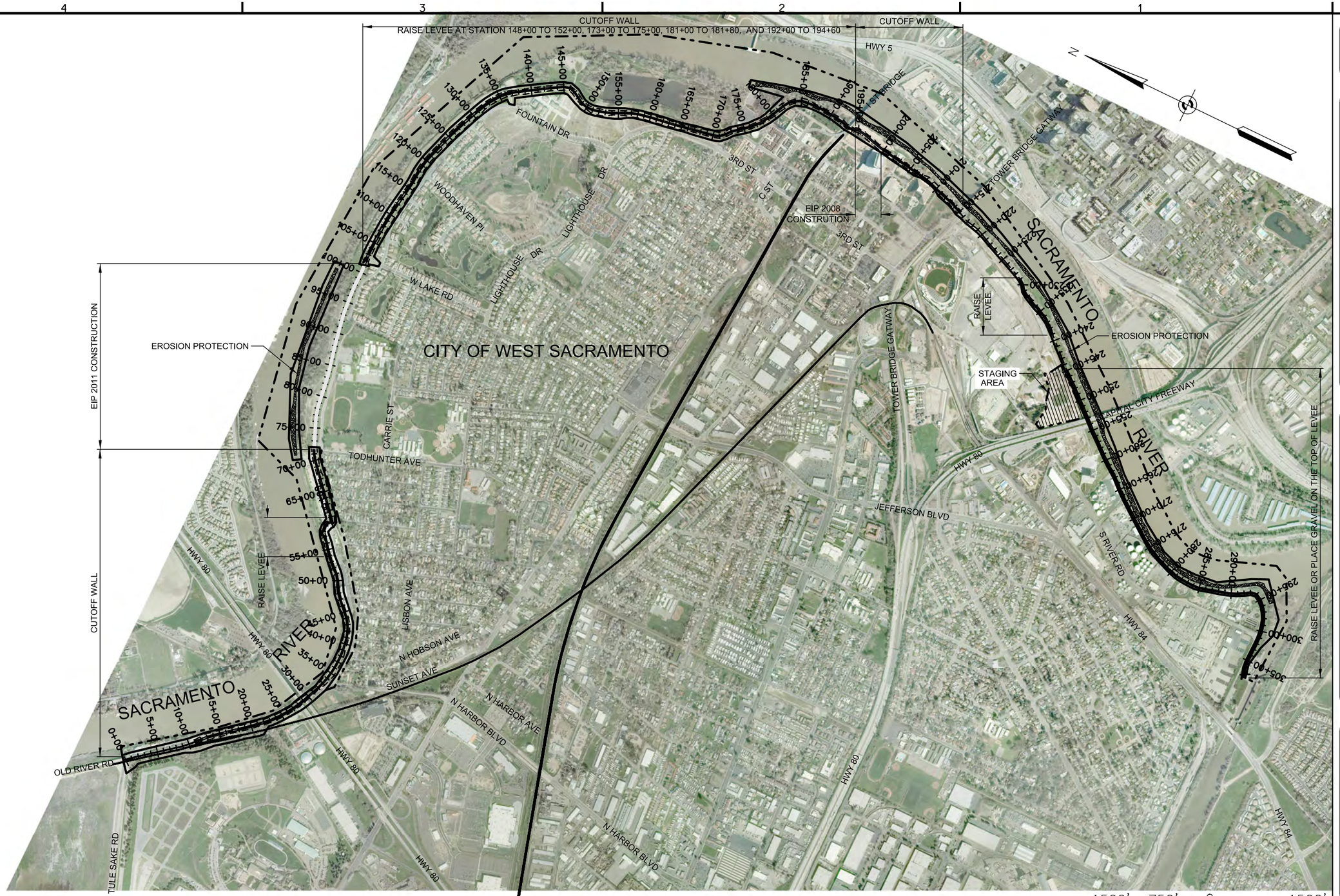

NOT FOR CONSTRUCTION

US Army Corps of Engineers
Sacramento District

Symbol	Description	Date Approved

Designed by:
Dwn by:
Spec No.:
Reviewed by:
Submitted by:
CHIEF, CIV ENGR DES SEC A
Date:
Rev.
Design file no:
Drawing Code:
File name:
Plot date:
Plot scale:

DEPARTMENT OF THE ARMY
CORPS OF ENGINEERS
SACRAMENTO, CALIFORNIA

SACRAMENTO DISTRICT
IN-HOUSE DESIGN
1325 "J" STREET
SACRAMENTO, CA 95814-2922

WEST SACRAMENTO COUNTY CA

WEST SACRAMENTO AREA FLOOD CONTROL AGENCY FLOOD RISK REDUCTION PROJECTS

SACRAMENTO RIVER NORTH LEVEE OVERVIEW

Sheet reference number:
PLATE 01

AM-XX

8.1.2 | PLOT DATE: 24-OCT-2014 | PLOT TIME: 15:57 | \\AMETHYST\civcad\WestSacramento\WestSacramentoGRR\CADD\Civil\SacramentoRiverNorthLevee\Sheet Fil

US Army Corps of Engineers
Sacramento District

Symbol	Description	Date Approved

Designed by:
Dwn by:
Spec No.:
Reviewed by:
Submitted by:
CHIEF, CIV ENGR DES SEC A
Date:
Rev.
Design file no:
Drawing Code:
File name:
Plot date:
Plot scale:

DEPARTMENT OF THE ARMY
CORPS OF ENGINEERS
SACRAMENTO, CALIFORNIA

SACRAMENTO DISTRICT
IN-HOUSE DESIGN
1325 'J' STREET
SACRAMENTO, CA 95814-2922

WEST SACRAMENTO COUNTY CA

WEST SACRAMENTO AREA FLOOD CONTROL AGENCY FLOOD RISK REDUCTION PROJECTS

SACRAMENTO RIVER NORTH LEVEE
KEYMAP

Sheet reference number:
PLATE 02

AM-XX

8.1.2 | PLOT DATE: 24-OCT-2014 | PLOT TIME: 16:00 | \\AMETHYST\civcad\WestSacramento\WestSacramentoGRR\CADD\Civil\SacramentoRiverNorthLevee\Sheet Fil

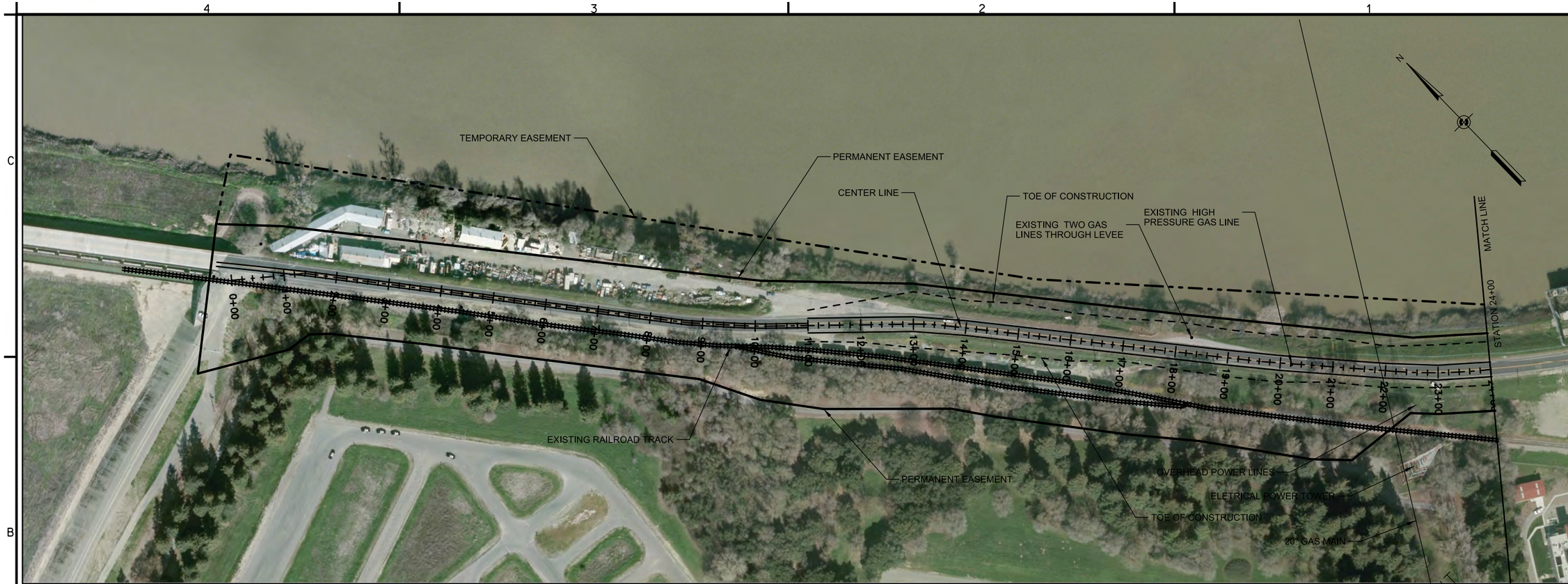

PLAN VIEW

200' 100' 0 200'

1"=200'

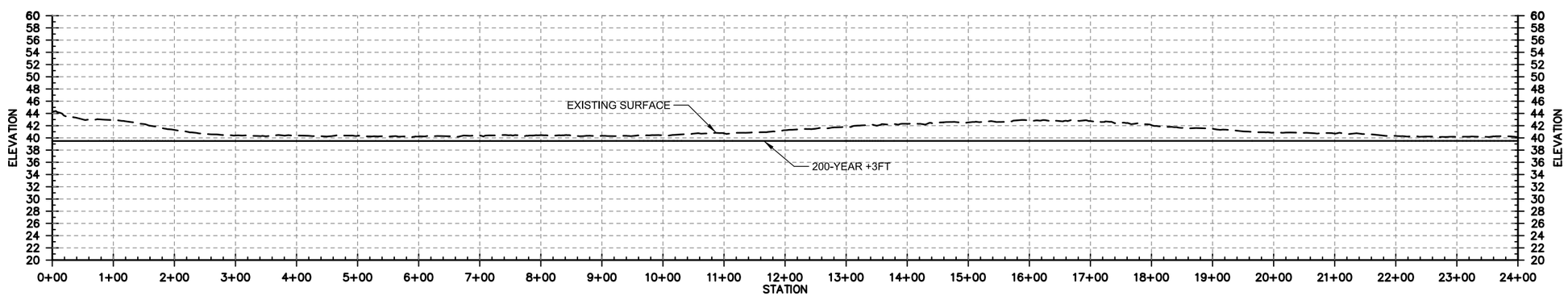

SACRAMENTO RIVER NORTH LEVEE PROFILE

NOT FOR CONSTRUCTION

US Army Corps of Engineers
Sacramento District

Symbol	Description	Date Approved

Designed by:
Dwn by:
Spec No.:
Reviewed by:
Submitted by:
CHIEF, CIV ENGR DES SEC A
Date:
Rev.
Design file no:
Drawing Code:
File name:
Plot date:
Plot scale:

DEPARTMENT OF THE ARMY
CORPS OF ENGINEERS
SACRAMENTO, CALIFORNIA

SACRAMENTO DISTRICT
IN-HOUSE DESIGN
1325 'J' STREET
SACRAMENTO, CA 95814-2922

WEST SACRAMENTO COUNTY CA

WEST SACRAMENTO AREA FLOOD CONTROL AGENCY FLOOD RISK REDUCTION PROJECTS

SACRAMENTO RIVER NORTH LEVEE

PLAN AND PROFILE

Sheet reference number:

PLATE 03

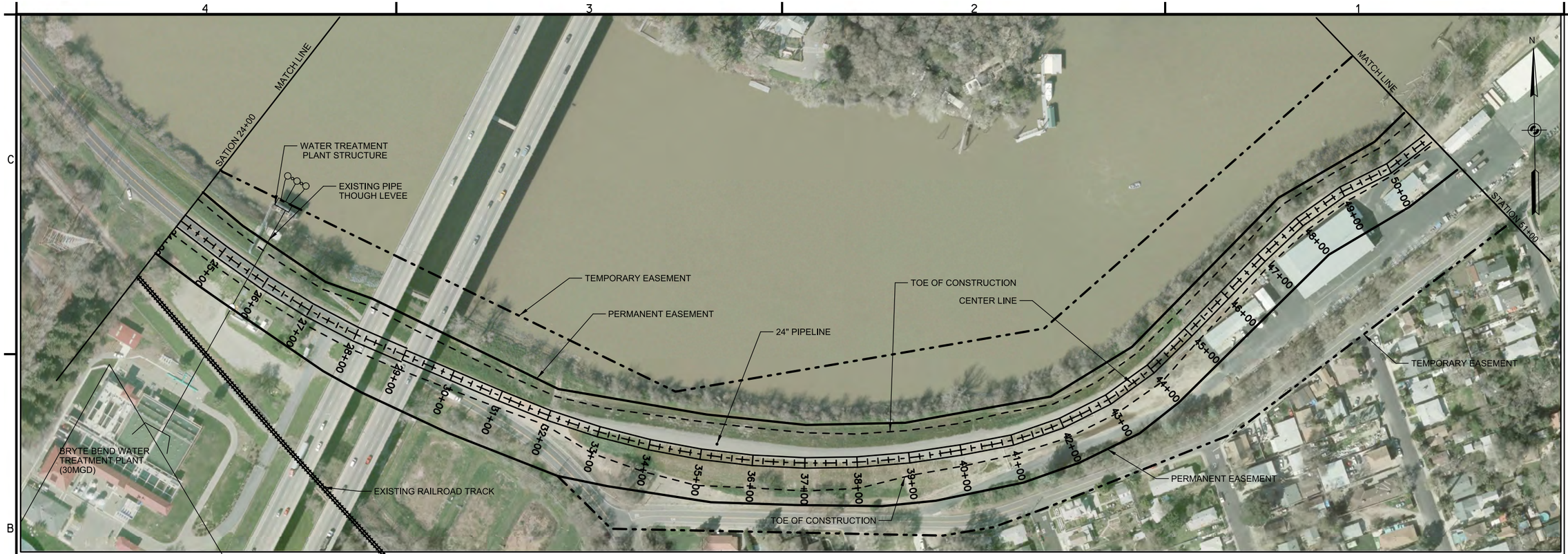

PLAN VIEW

200' 100' 0 200'

1"=200'

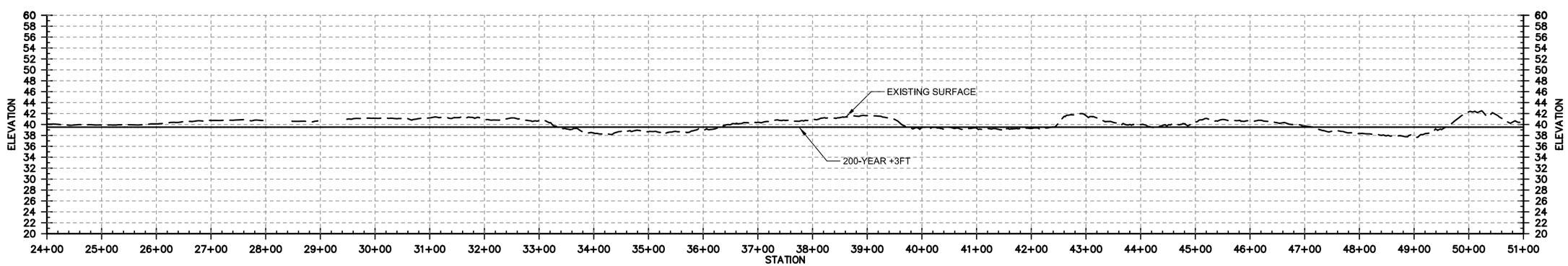

SACRAMENTO RIVER NORTH LEVEE PROFILE

NOT FOR CONSTRUCTION

US Army Corps of Engineers
Sacramento District

Symbol	Description	Date Approved

Designed by: | Dwn by: | Spec No.: | Reviewed by: | Submitted by: | CHIEF, CIV ENGR DES SEC A | Date: | Rev. | Design file no: | Drawing Code: | File name: | Plot date: | Plot scale:

DEPARTMENT OF THE ARMY
CORPS OF ENGINEERS
SACRAMENTO, CALIFORNIA

SACRAMENTO DISTRICT
IN-HOUSE DESIGN
1325 'J' STREET
SACRAMENTO, CA 95814-2922

WEST SACRAMENTO COUNTY CA

WEST SACRAMENTO AREA FLOOD CONTROL AGENCY FLOOD RISK REDUCTION PROJECTS

SACRAMENTO RIVER NORTH LEVEE
PLAN AND PROFILE

Sheet reference number:
PLATE 04

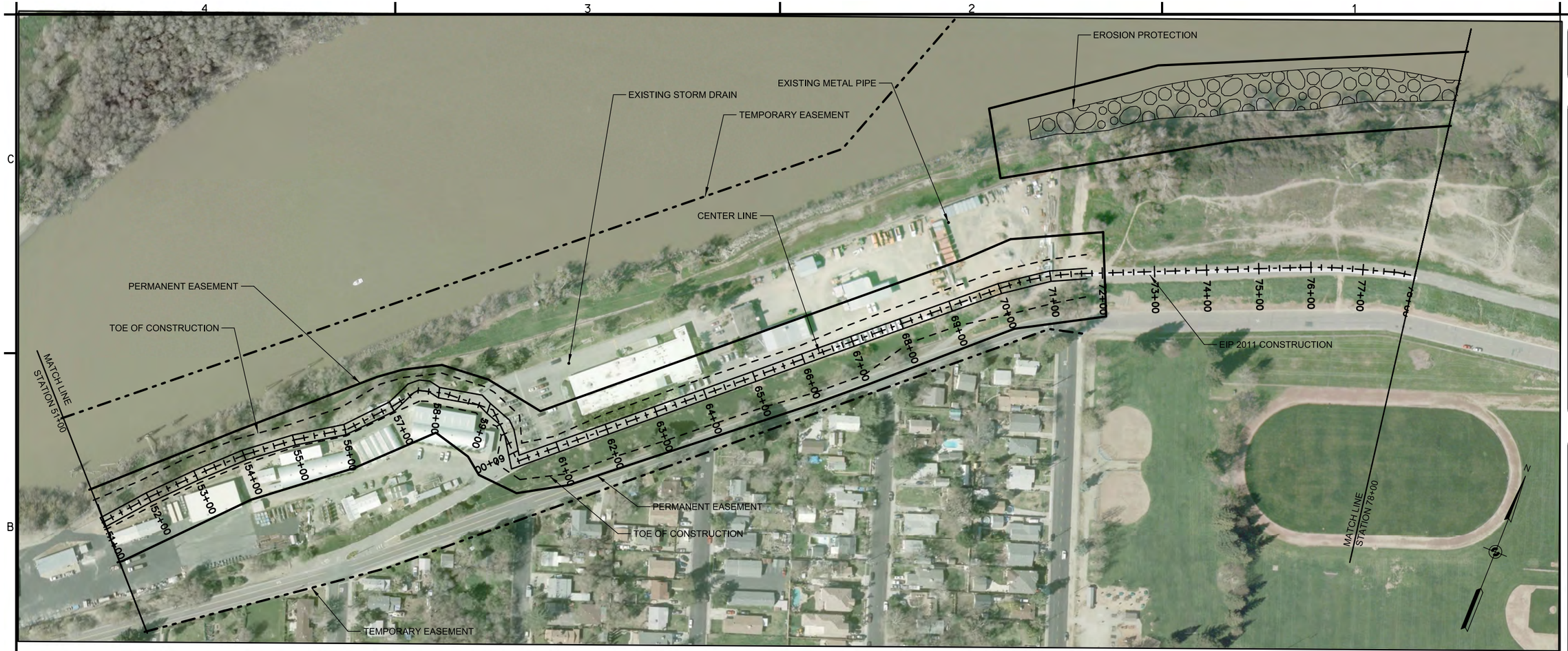

PLAN VIEW

200' 100' 0 200'

1"=200'

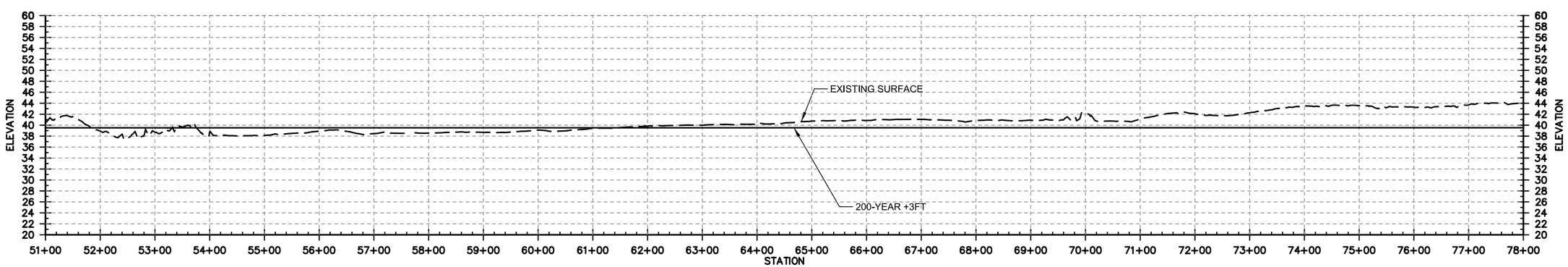

SACRAMENTO RIVER NORTH LEVEE PROFILE

NOT FOR CONSTRUCTION

US Army Corps of Engineers
Sacramento District

Symbol	Description	Date Approved

Designed by:
Dwn by: Spec No.: Design file no:
Reviewed by: Drawing Code:
Submitted by: File name:
CHIEF, CIV ENGR DES SEC A Plot date:
Date: Plot scale:
Rev.

DEPARTMENT OF THE ARMY
CORPS OF ENGINEERS
SACRAMENTO, CALIFORNIA

SACRAMENTO DISTRICT
IN-HOUSE DESIGN
1325 "J" STREET
SACRAMENTO, CA 95814-2922

WEST SACRAMENTO COUNTY CA

WEST SACRAMENTO AREA FLOOD CONTROL AGENCY FLOOD RISK REDUCTION PROJECTS

SACRAMENTO RIVER NORTH LEVEE
PLAN AND PROFILE

Sheet reference number:
PLATE 05

200' 100' 0 200'

1"=200'

PLAN VIEW

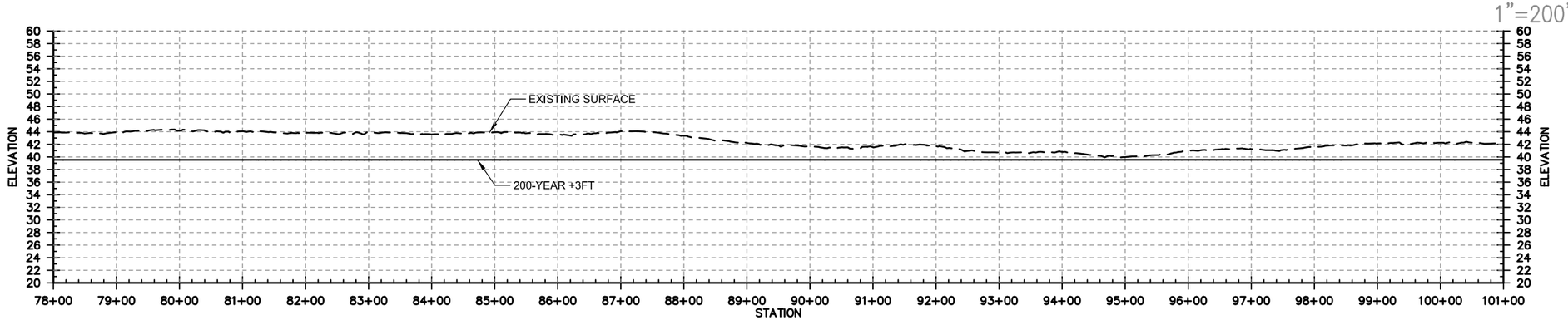

SACRAMENTO RIVER NORTH LEVEE PROFILE

NOT FOR CONSTRUCTION

US Army Corps of Engineers
Sacramento District

Symbol	Description	Date	Approved

Designed by:
Dwn by: Spec No.: Design file no:
Reviewed by: Drawing Code:
Submitted by: File name:
CHIEF, CIV ENGR DES SEC A Plot date: Plot scale:
Date: Rev.

DEPARTMENT OF THE ARMY
CORPS OF ENGINEERS
SACRAMENTO, CALIFORNIA

SACRAMENTO DISTRICT
IN-HOUSE DESIGN
1325 "J" STREET
SACRAMENTO, CA 95814-2922

WEST SACRAMENTO COUNTY CA

WEST SACRAMENTO AREA FLOOD CONTROL AGENCY FLOOD RISK REDUCTION PROJECTS

SACRAMENTO RIVER NORTH LEVEE
PLAN AND PROFILE

Sheet reference number:
PLATE 06

8.1.2 PLOT DATE: 24-OCT-2014 PLOT TIME: 16:03 \\AMETHYST\civcad\WestSacramento\WestSacramentoGRR\CADD\Civil\SacramentoRiverNorthLevee\Sheet Fil

PLAN VIEW

200' 100' 0 200'

1"=200'

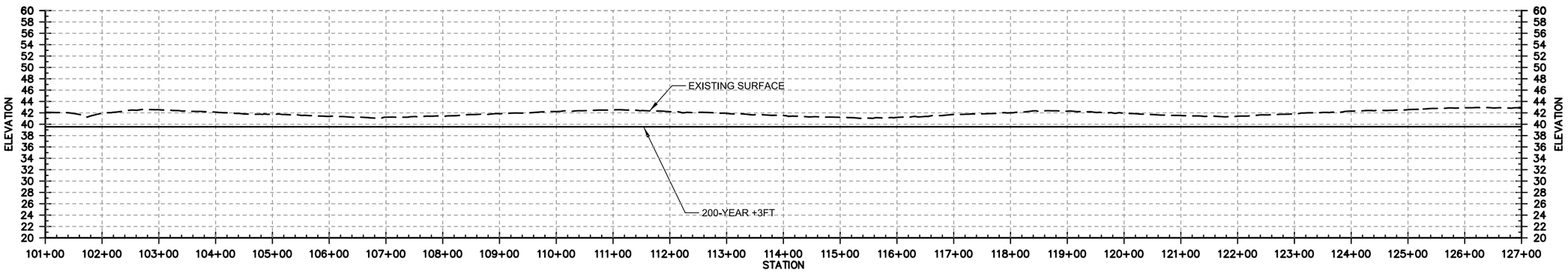

SACRAMENTO RIVER NORTH LEVEE PROFILE

NOT FOR CONSTRUCTION

US Army Corps of Engineers
Sacramento District

Symbol	Description	Date	Approved

Designed by:
Dwn by: Spec No.:
Reviewed by: Drawing Code:
Submitted by: File name:
CHIEF, CIV ENGR DES SEC A Plot date:
Plot scale:
Date: Rev.
Design file no:

DEPARTMENT OF THE ARMY
CORPS OF ENGINEERS
SACRAMENTO, CALIFORNIA

SACRAMENTO DISTRICT
IN-HOUSE DESIGN
1325 'J' STREET
SACRAMENTO, CA 95814-2922

WEST SACRAMENTO COUNTY CA

WEST SACRAMENTO AREA FLOOD CONTROL AGENCY FLOOD RISK REDUCTION PROJECTS

SACRAMENTO RIVER NORTH LEVEE
PLAN AND PROFILE

Sheet reference number:
PLATE 07

PLAN VIEW

200' 100' 0 200'

1"=200'

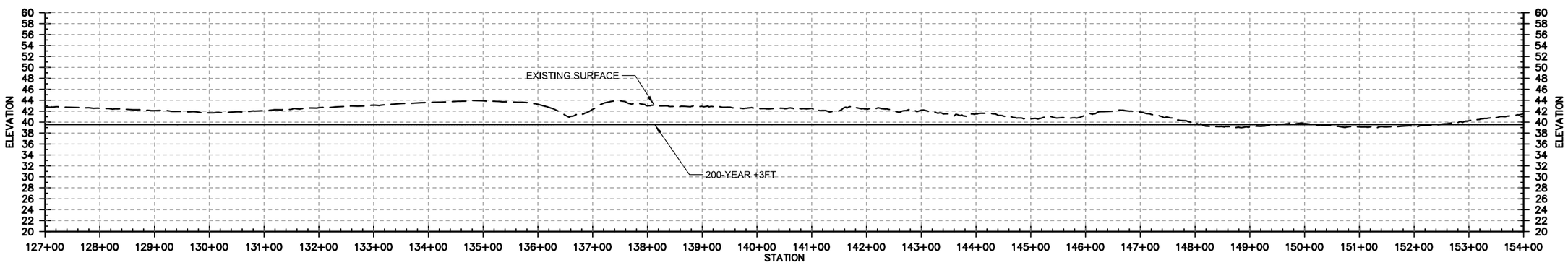

SACRAMENTO RIVER NORTH LEVEE PROFILE

NOT FOR CONSTRUCTION

US Army Corps of Engineers
Sacramento District

Symbol	Description	Date	Approved

Designed by:
Dwn by:
Spec No.:
Reviewed by:
Submitted by:
CHIEF, CIV ENGR DES SEC A
Date:
Rev.
Design file no:
Drawing Code:
File name:
Plot date:
Plot scale:

DEPARTMENT OF THE ARMY
CORPS OF ENGINEERS
SACRAMENTO, CALIFORNIA

SACRAMENTO DISTRICT
IN-HOUSE DESIGN
1325 "J" STREET
SACRAMENTO, CA 95814-2922

WEST SACRAMENTO COUNTY CA

WEST SACRAMENTO AREA FLOOD CONTROL AGENCY FLOOD RISK REDUCTION PROJECTS

SACRAMENTO RIVER NORTH LEVEE
PLAN AND PROFILE

Sheet reference number:
PLATE 08

8.1.2 | PLOT DATE: 24-OCT-2014 | PLOT TIME: 16:05 | \\AMETHYST\civcad\WestSacramento\WestSacramentoGRR\CADD\Civil\SacramentoRiverNorthLevee\Sheet Fil

PLAN VIEW

200' 100' 0 200'

1"=200'

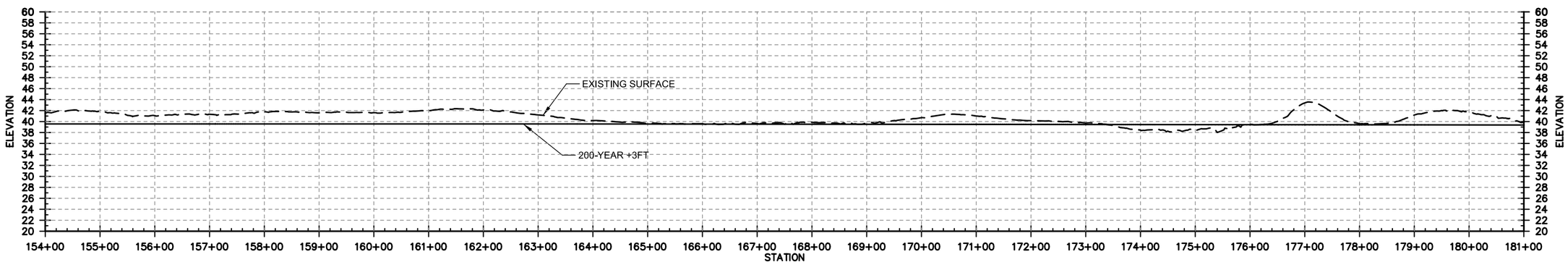

SACRAMENTO RIVER NORTH LEVEE PROFILE

NOT FOR CONSTRUCTION

US Army Corps of Engineers
Sacramento District

Symbol	Description	Date	Approved

Designed by:
Dwn by: Spec No.: Design file no:
Reviewed by: Drawing Code:
Submitted by: File name:
CHIEF, CIV ENGR DES SEC A Plot date:
Plot scale:
Date: Rev.

DEPARTMENT OF THE ARMY
CORPS OF ENGINEERS
SACRAMENTO, CALIFORNIA

SACRAMENTO DISTRICT
IN-HOUSE DESIGN
1325 "J" STREET
SACRAMENTO, CA 95814-2922

WEST SACRAMENTO COUNTY CA

WEST SACRAMENTO AREA FLOOD CONTROL AGENCY FLOOD RISK REDUCTION PROJECTS

SACRAMENTO RIVER NORTH LEVEE
PLAN AND PROFILE

Sheet reference number:
PLATE 09

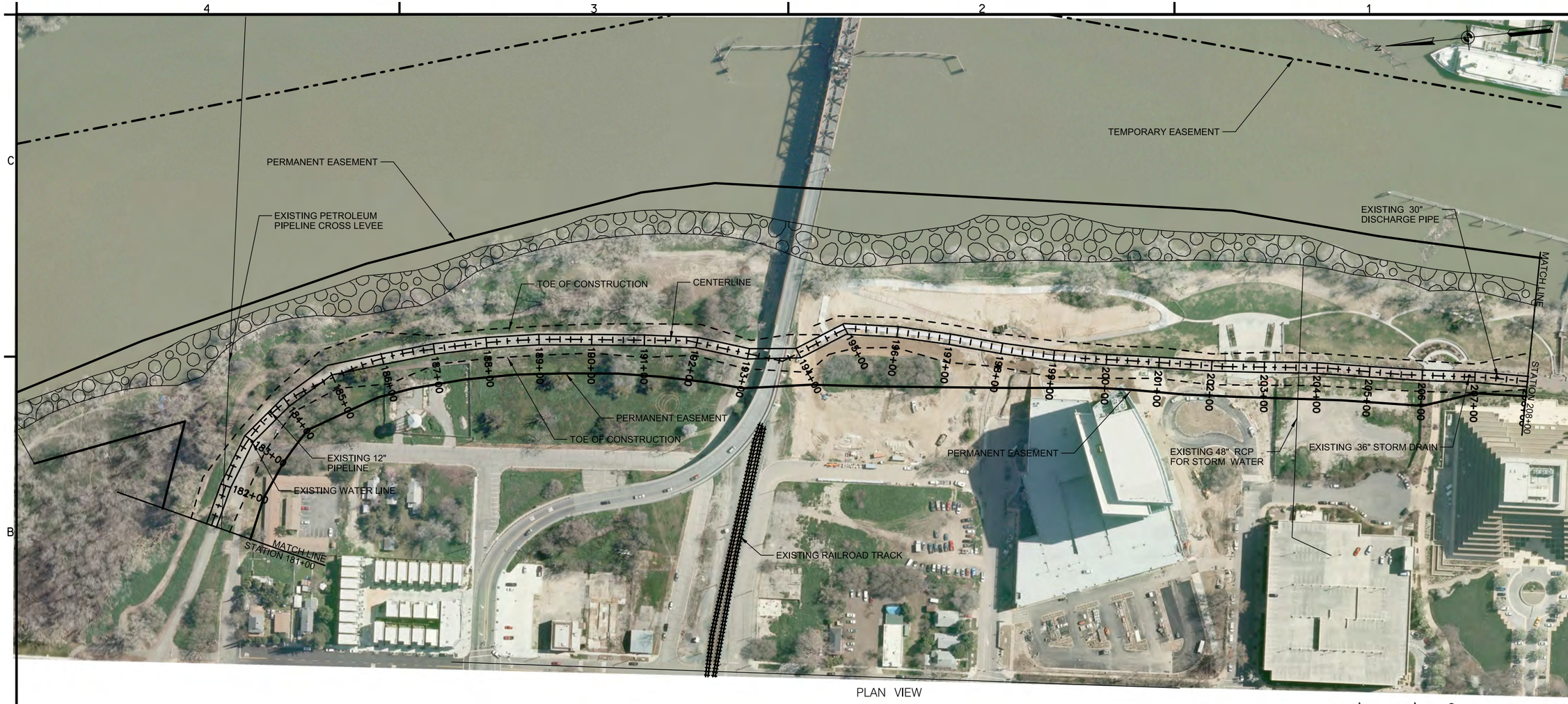

PLAN VIEW

200' 100' 0 200'

1"=200'

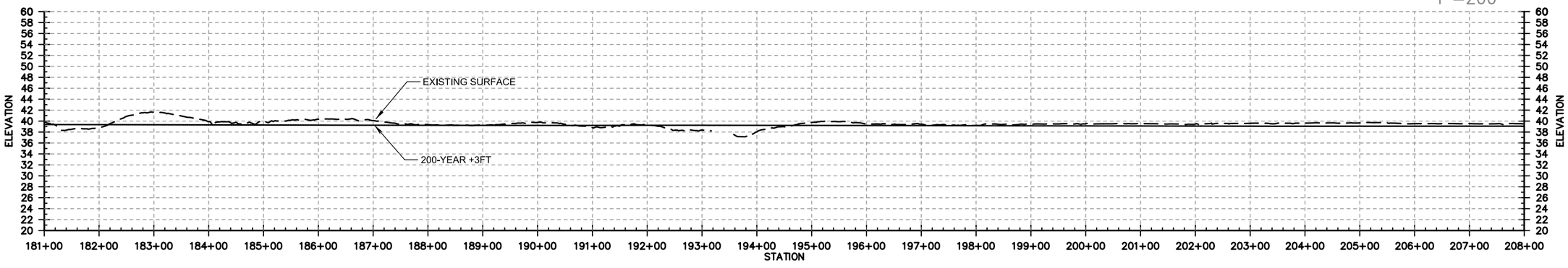

SACRAMENTO RIVER NORTH LEVEE PROFILE

NOT FOR CONSTRUCTION

US Army Corps of Engineers
Sacramento District

Symbol	Description	Date	Approved

Designed by: | Dwn by: | Spec No.: | Reviewed by: | Submitted by: | CHIEF, CIV ENGR DES SEC A

Date: | Rev. | Design file no: | Drawing Code: | File name: | Plot date: | Plot scale:

DEPARTMENT OF THE ARMY
CORPS OF ENGINEERS
SACRAMENTO, CALIFORNIA

SACRAMENTO DISTRICT
IN-HOUSE DESIGN
1325 "J" STREET
SACRAMENTO, CA 95814-2922

WEST SACRAMENTO COUNTY CA

WEST SACRAMENTO AREA FLOOD CONTROL AGENCY FLOOD RISK REDUCTION PROJECTS

SACRAMENTO RIVER NORTH LEVEE
PLAN AND PROFILE

Sheet reference number:
PLATE 10



200' 100' 0 200'

1"=200'

PLAN VIEW

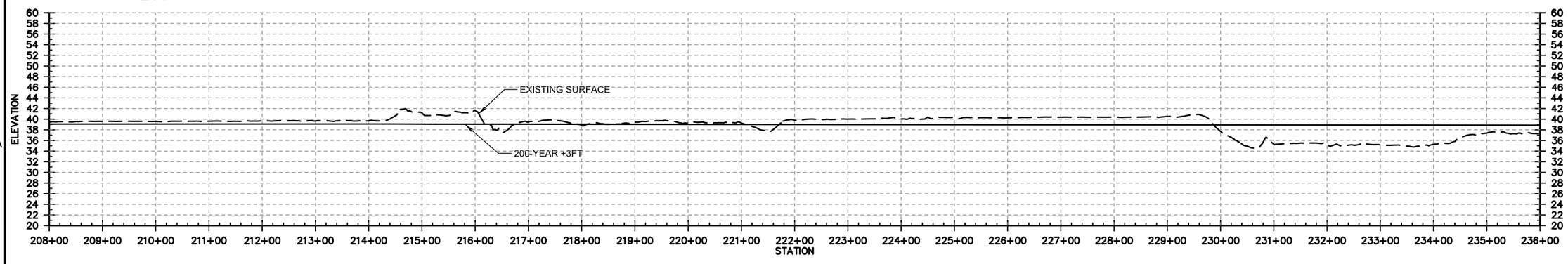

SACRAMENTO RIVER NORTH LEVEE PROFILE

NOT FOR CONSTRUCTION

US Army Corps of Engineers
Sacramento District

Symbol	Description	Date	Approved

Designed by:
Dwn by:
Spec No.:
Reviewed by:
Submitted by:
CHIEF, CIV ENGR DES SEC A
Date:
Rev.
Design file no:
Drawing Code:
File name:
Plot date:
Plot scale:

DEPARTMENT OF THE ARMY
CORPS OF ENGINEERS
SACRAMENTO, CALIFORNIA

SACRAMENTO DISTRICT
IN-HOUSE DESIGN
1325 "J" STREET
SACRAMENTO, CA 95814-2922

WEST SACRAMENTO COUNTY CA

WEST SACRAMENTO AREA FLOOD CONTROL AGENCY FLOOD RISK REDUCTION PROJECTS

SACRAMENTO RIVER NORTH LEVEE
PLAN AND PROFILE

Sheet reference number:
PLATE 11

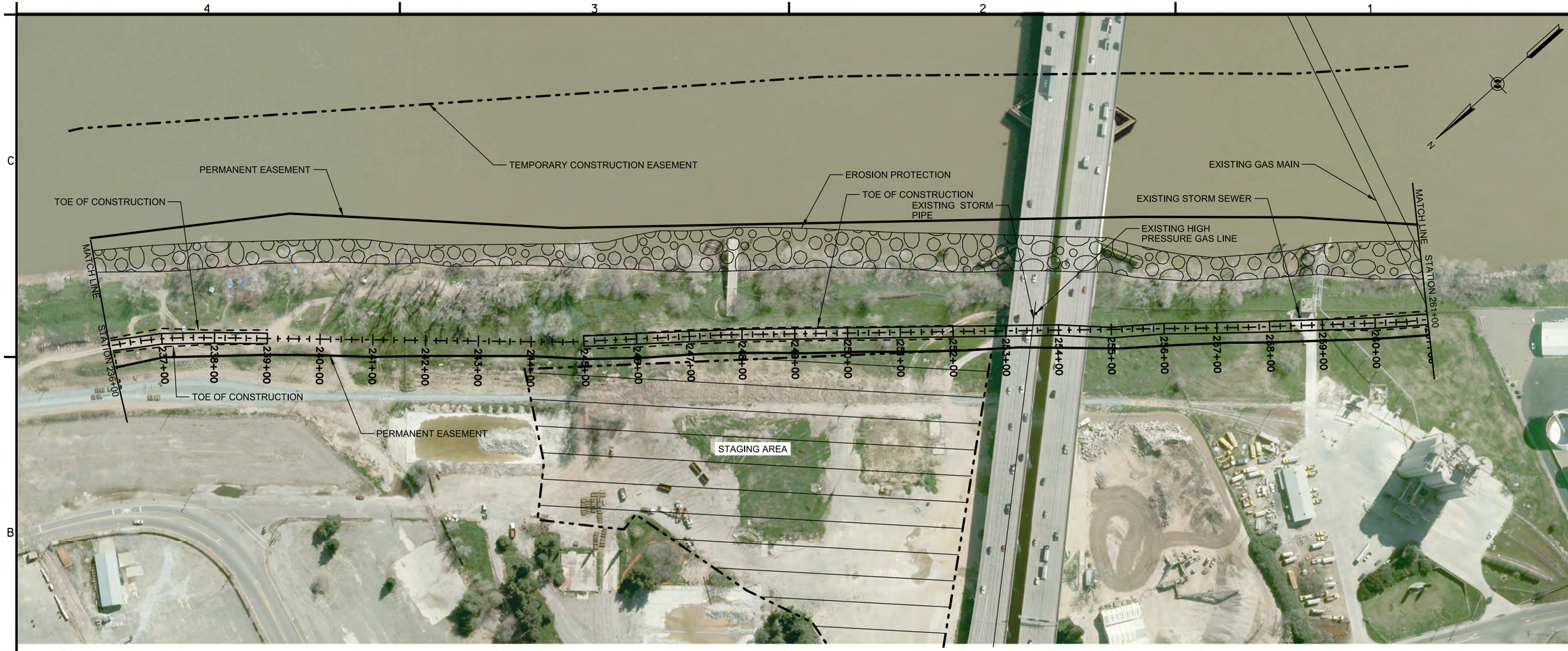

PLAN VIEW

200' 100' 0 200'

1"=200'

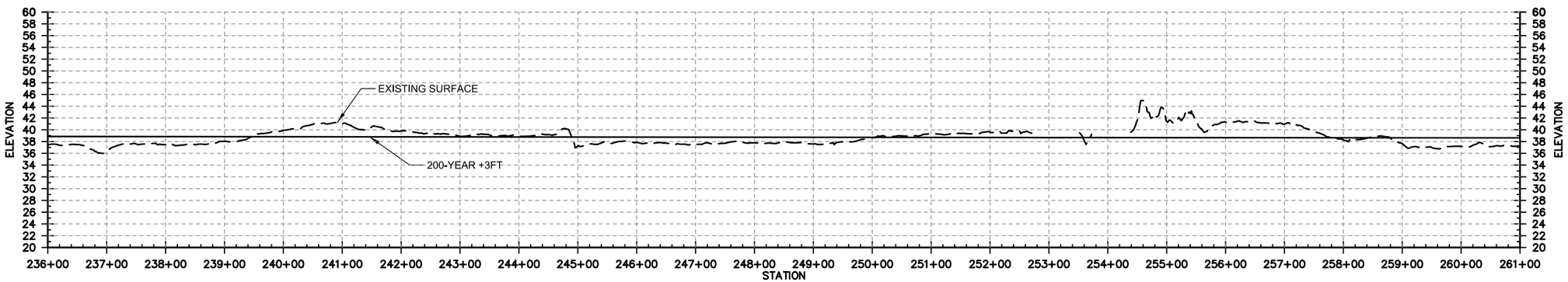

SACRAMENTO RIVER NORTH LEVEE PROFILE

NOT FOR CONSTRUCTION

US Army Corps of Engineers
Sacramento District

Symbol	Description	Date	Approved

Designed by:
Dwn by:
Spec No.:
Reviewed by:
Submitted by:
CHIEF, CIV ENGR DES SEC A
Date:
Rev.
Design file no:
Drawing Code:
File name:
Plot date:
Plot scale:

DEPARTMENT OF THE ARMY
CORPS OF ENGINEERS
SACRAMENTO, CALIFORNIA

SACRAMENTO DISTRICT
IN-HOUSE DESIGN
1325 "J" STREET
SACRAMENTO, CA 95814-2922

WEST SACRAMENTO COUNTY CA

WEST SACRAMENTO AREA FLOOD CONTROL AGENCY FLOOD RISK REDUCTION PROJECTS

SACRAMENTO RIVER NORTH LEVEE
PLAN AND PROFILE

Sheet reference number:
PLATE 12

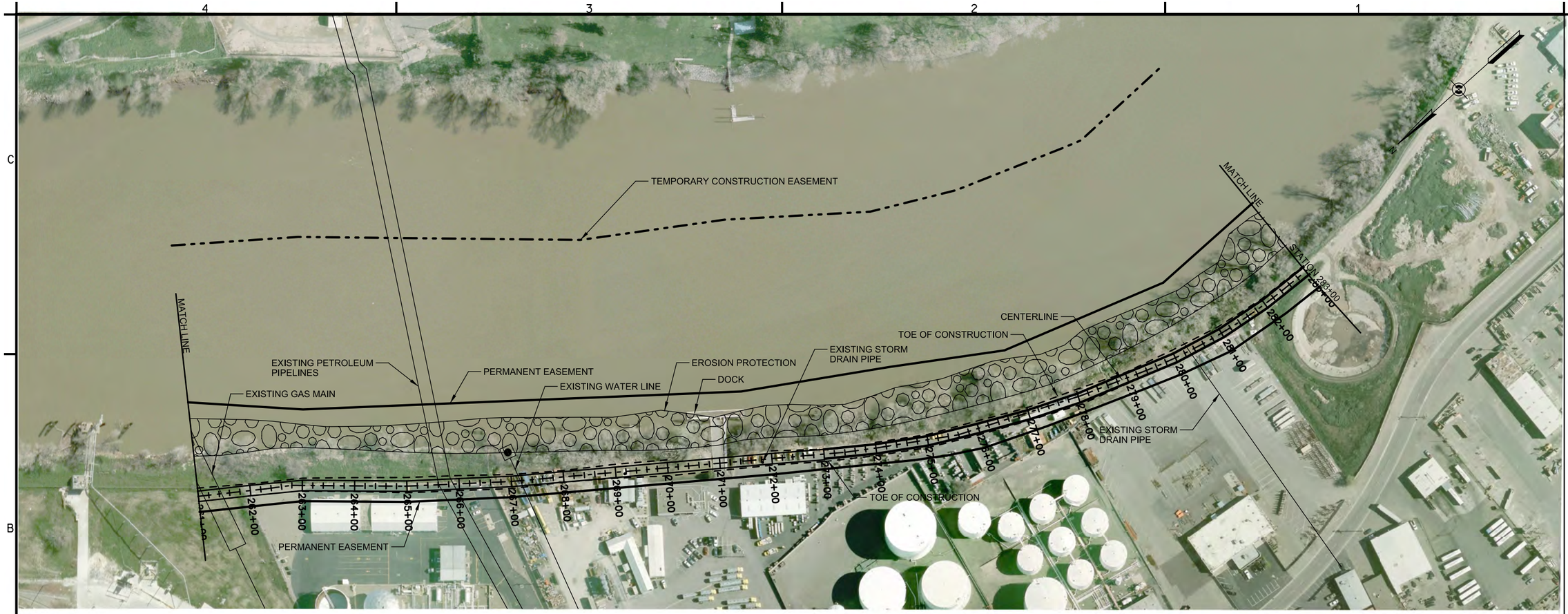

PLAN VIEW

200' 100' 0 200'

1"=200'

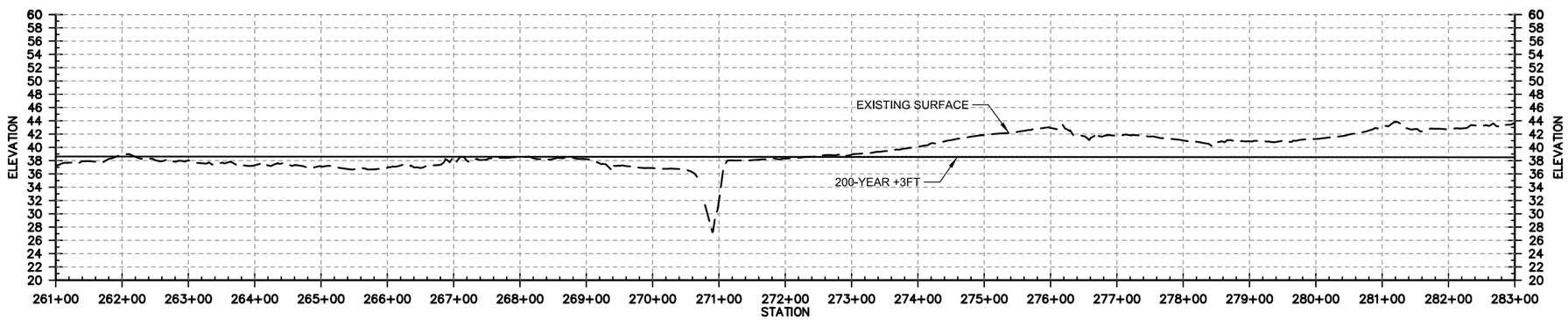

SACRAMENTO RIVER NORTH LEVEE PROFILE

NOT FOR CONSTRUCTION

US Army Corps of Engineers
Sacramento District

Symbol	Description	Date Approved

Designed by: | Dwn by: | Spec No.: | Date: | Rev.
Reviewed by: | Drawing Code: | Design file no:
Submitted by: | File name: | Plot date:
CHIEF, CIV ENGR DES SEC A | Plot scale:

DEPARTMENT OF THE ARMY
CORPS OF ENGINEERS
SACRAMENTO, CALIFORNIA

SACRAMENTO DISTRICT
IN-HOUSE DESIGN
1325 'J' STREET
SACRAMENTO, CA 95814-2922

WEST SACRAMENTO COUNTY CA

WEST SACRAMENTO AREA FLOOD CONTROL AGENCY FLOOD RISK REDUCTION PROJECTS

SACRAMENTO RIVER NORTH LEVEE
PLAN AND PROFILE

Sheet reference number:
PLATE 13

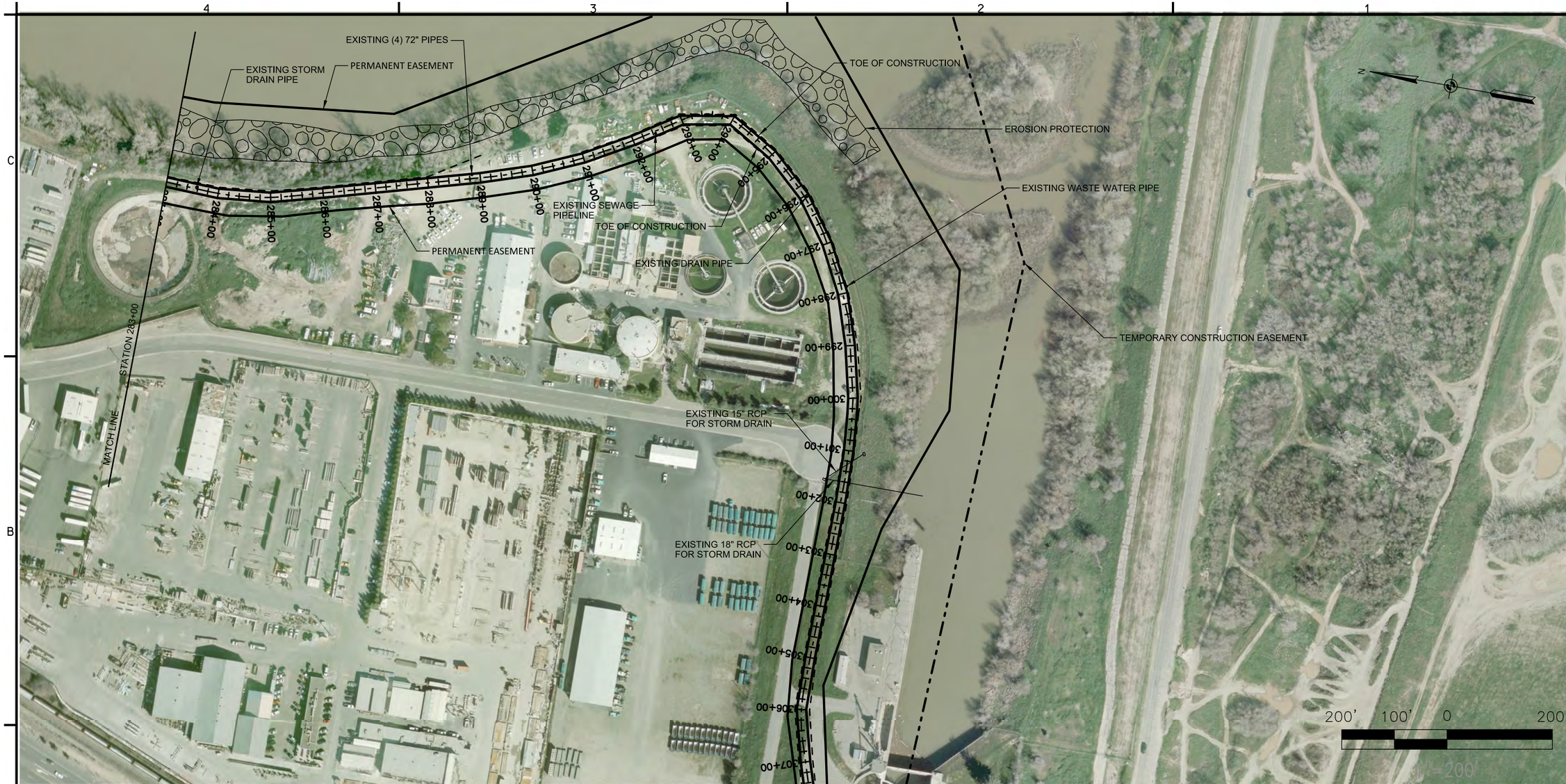

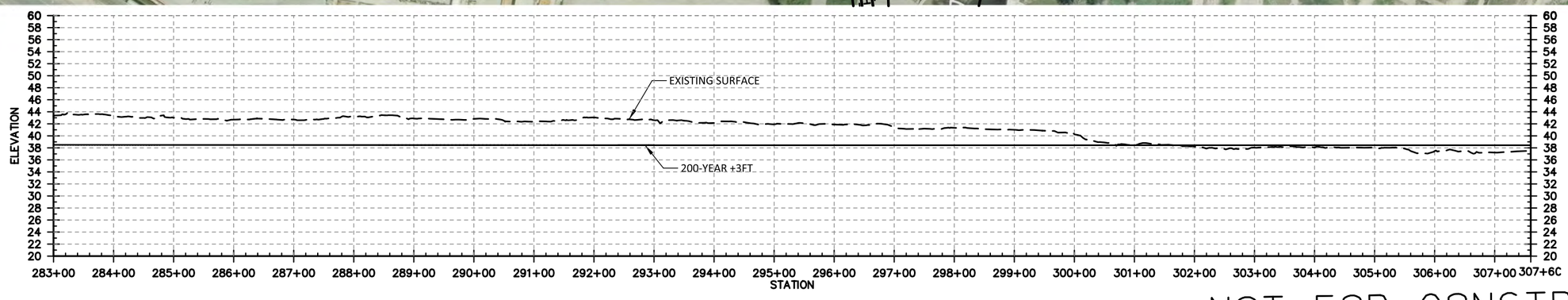

SACRAMENTO RIVER NORTH LEVEE PROFILE

NOT FOR CONSTRUCTION

US Army Corps of Engineers
Sacramento District

Symbol	Description	Date Approved

Designed by: | Dwn by: | Spec No.: | Reviewed by: | Submitted by: CHIEF, CIV ENGR DES SEC A | Date: | Rev. | Design file no: | Drawing Code: | File name: | Plot date: | Plot scale:

DEPARTMENT OF THE ARMY
CORPS OF ENGINEERS
SACRAMENTO, CALIFORNIA

SACRAMENTO DISTRICT
IN-HOUSE DESIGN
1325 "J" STREET
SACRAMENTO, CA 95814-2922

WEST SACRAMENTO COUNTY CA

WEST SACRAMENTO AREA FLOOD CONTROL AGENCY FLOOD RISK REDUCTION PROJECTS

SACRAMENTO RIVER NORTH LEVEE
PLAN AND PROFILE

Sheet reference number:
PLATE 14

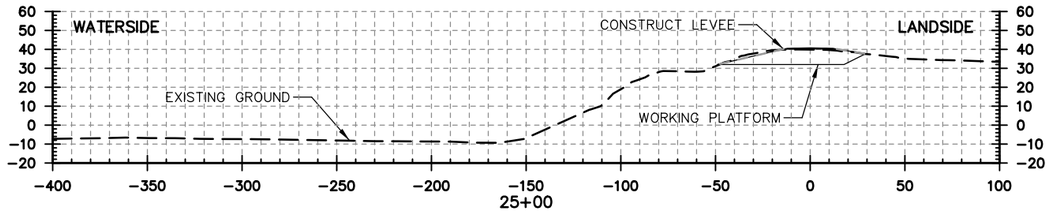

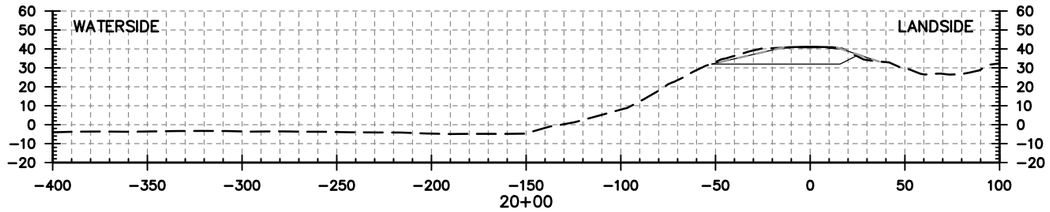

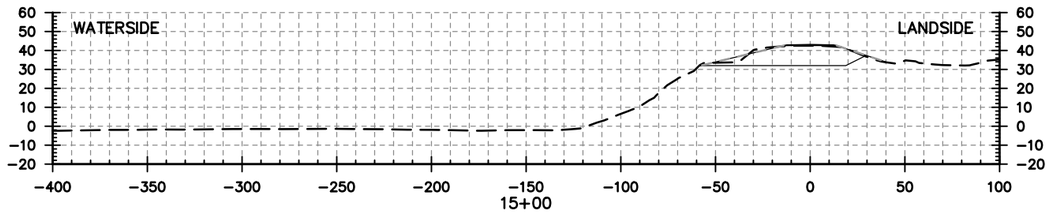

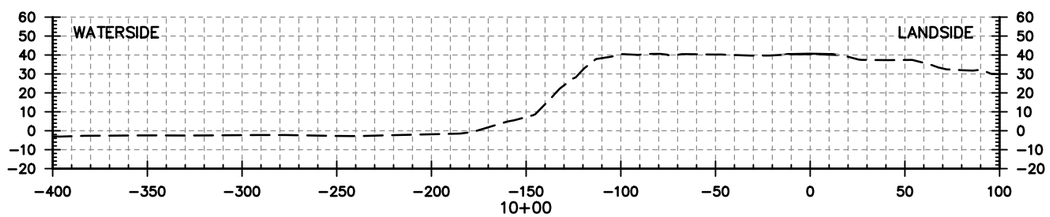

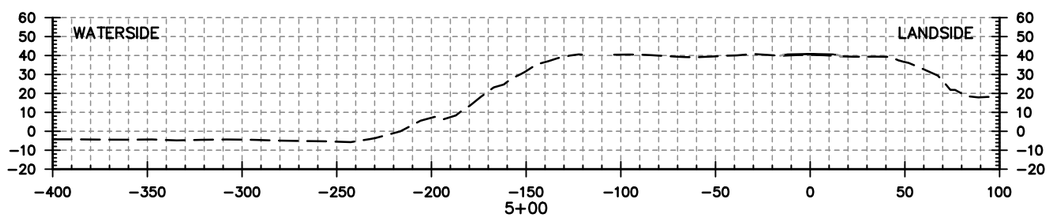

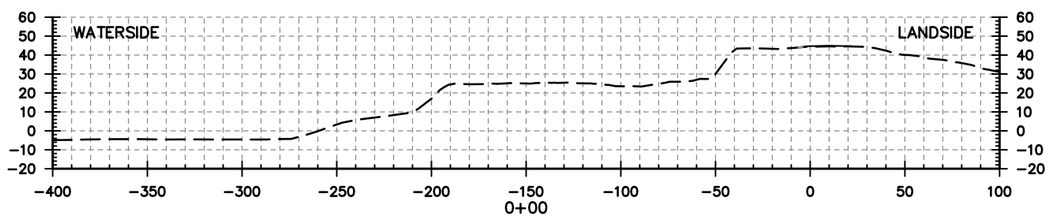

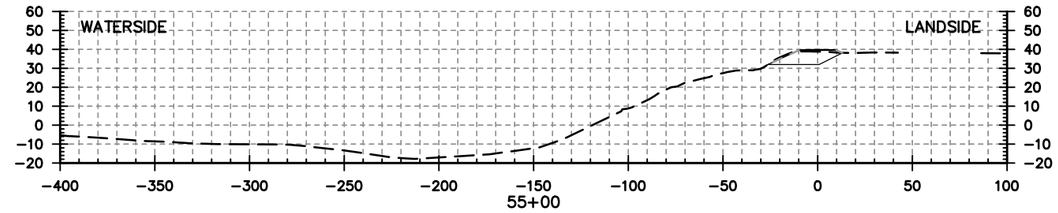

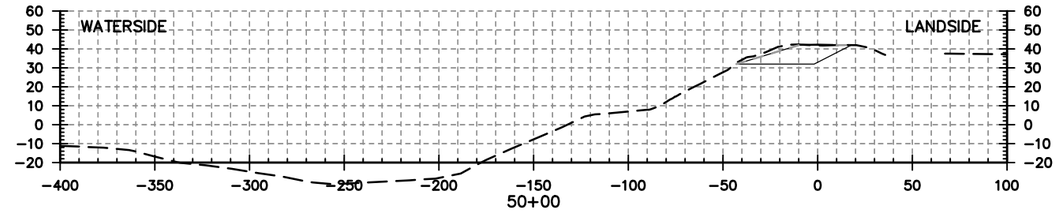

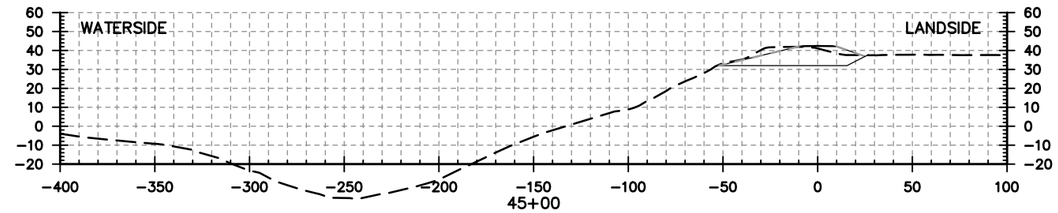

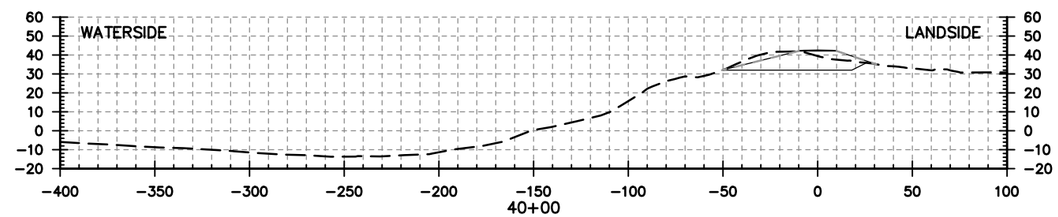

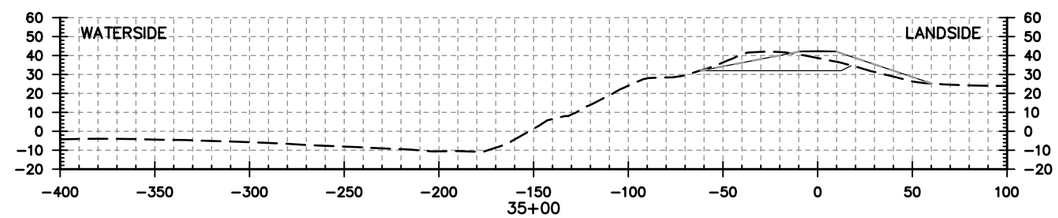

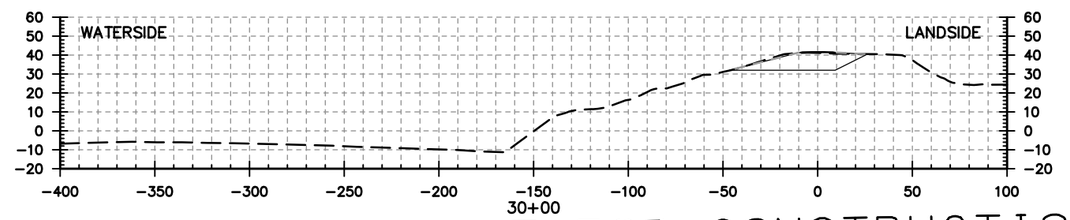

SEE TYPICAL SECTION FOR CUT OFF WALL DETAILS

NOT FOR CONSTRUCTION

US Army Corps of Engineers
Sacramento District

Symbol	Description	Date Approved

Designed by:
Dwn by: Spec No.:
Reviewed by: Drawing Code:
Submitted by: File name: Plot date: Plot scale:
CHIEF, CIV ENGR DES SEC A
Date: Rev.

DEPARTMENT OF THE ARMY
CORPS OF ENGINEERS
SACRAMENTO, CALIFORNIA

SACRAMENTO DISTRICT
IN-HOUSE DESIGN
1325 'J' STREET
SACRAMENTO, CA 95814-2922

WEST SACRAMENTO COUNTY CA

WEST SACRAMENTO AREA FLOOD CONTROL AGENCY FLOOD RISK REDUCTION PROJECTS

SACRAMENTO RIVER NORTH LEVEE
CROSS SECTIONS

Sheet reference number:
PLATE 15

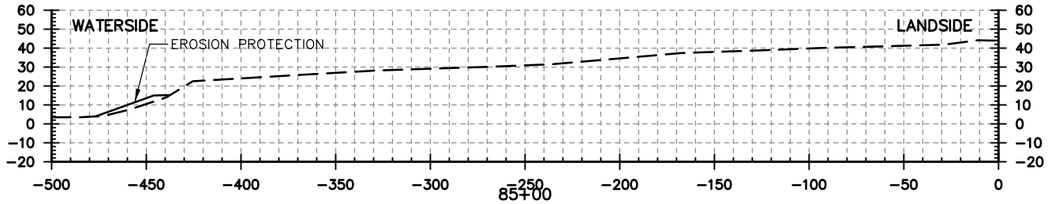

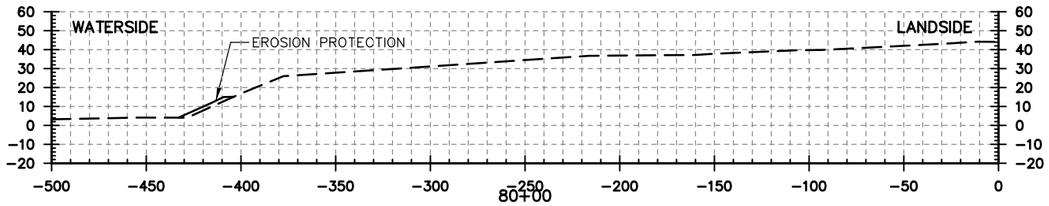

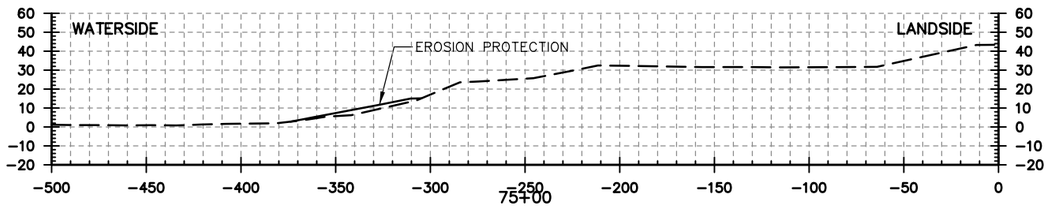

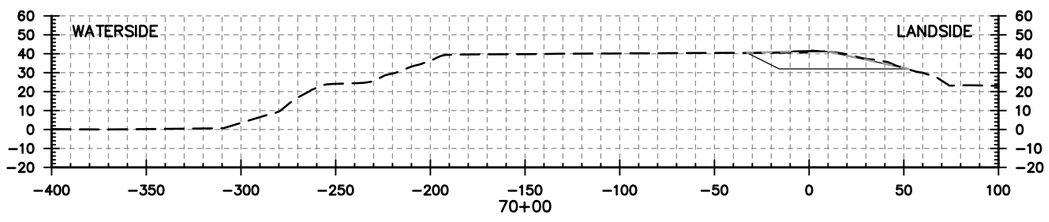

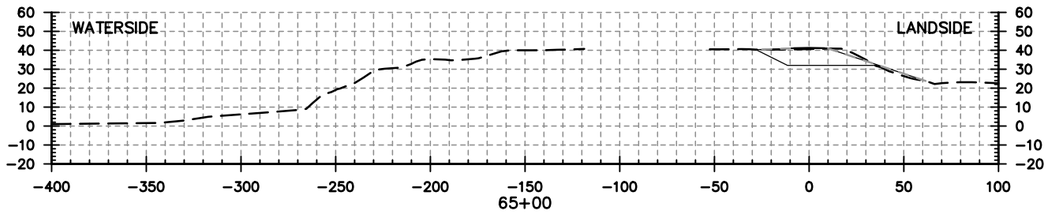

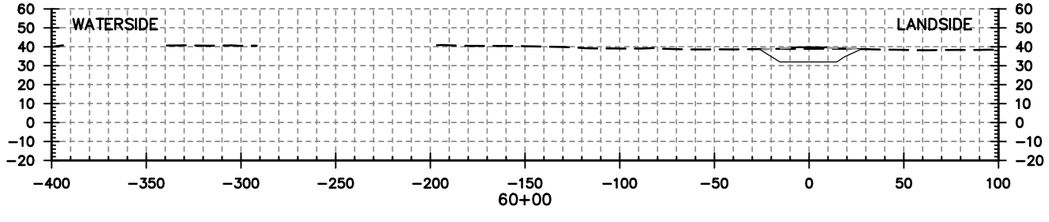

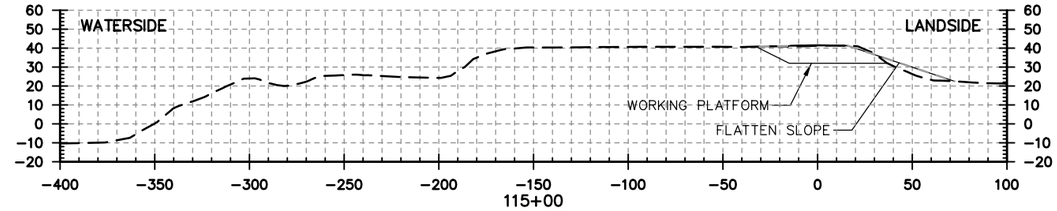

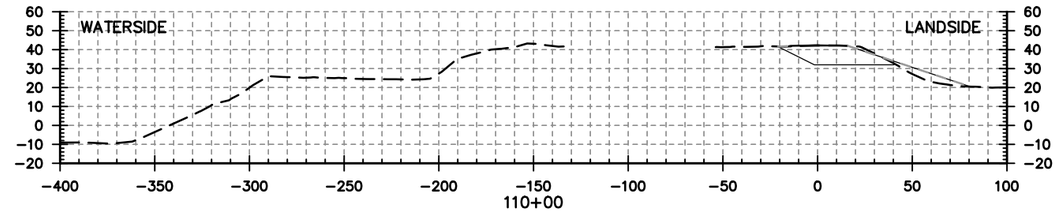

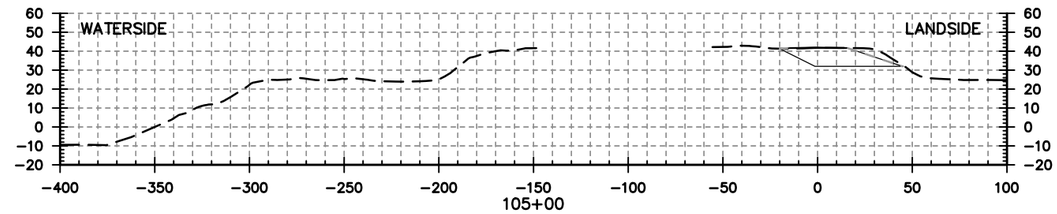

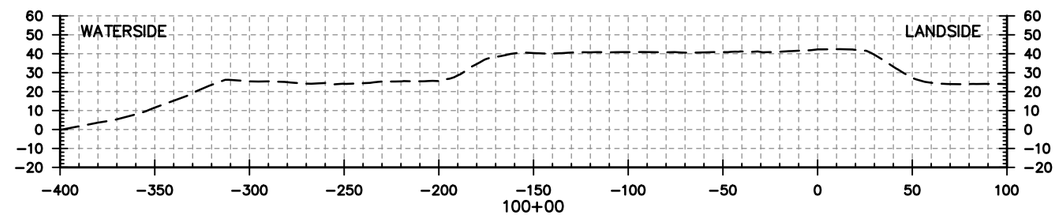

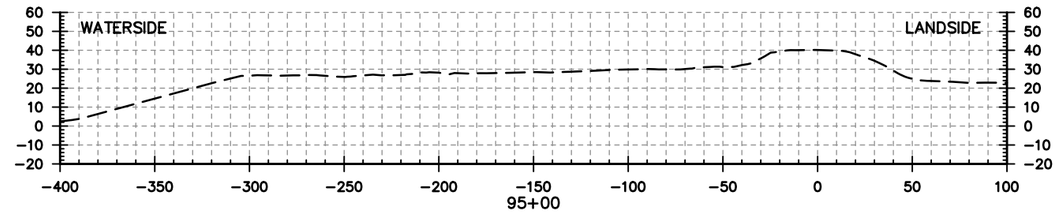

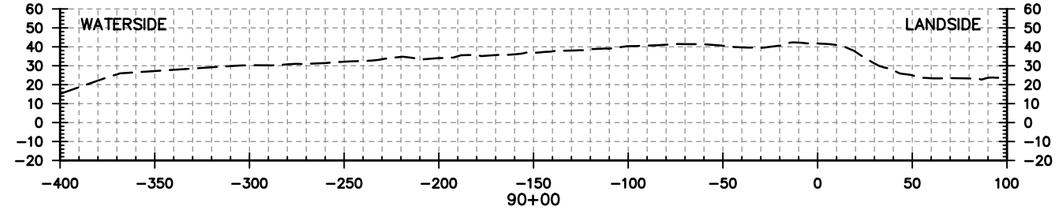

SEE TYPICAL SECTION FOR CUT OFF WALL DETAILS

NOT FOR CONSTRUCTION

US Army Corps of Engineers
Sacramento District

Symbol	Description	Date	Approved

Designed by:
Dwn by:
Spec No.:
Reviewed by:
Submitted by:
CHIEF, CIV ENGR DES SEC A
Date:
Design file no:
Drawing Code:
File name:
Plot date:
Plot scale:
Rev.

DEPARTMENT OF THE ARMY
CORPS OF ENGINEERS
SACRAMENTO, CALIFORNIA

SACRAMENTO DISTRICT
IN-HOUSE DESIGN
1325 'J' STREET
SACRAMENTO, CA 95814-2922

WEST SACRAMENTO COUNTY CA

WEST SACRAMENTO AREA FLOOD CONTROL AGENCY FLOOD RISK REDUCTION PROJECTS

SACRAMENTO RIVER NORTH LEVEE
CROSS SECTIONS

Sheet reference number:
PLATE 16

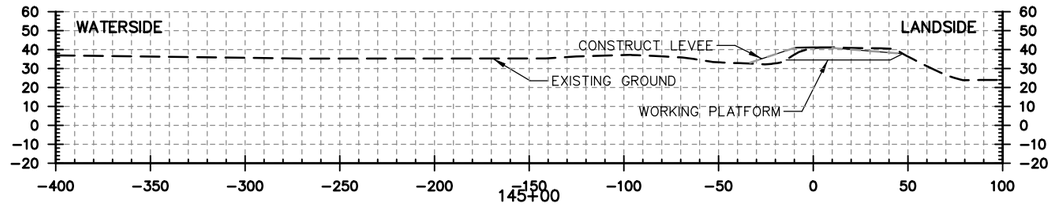

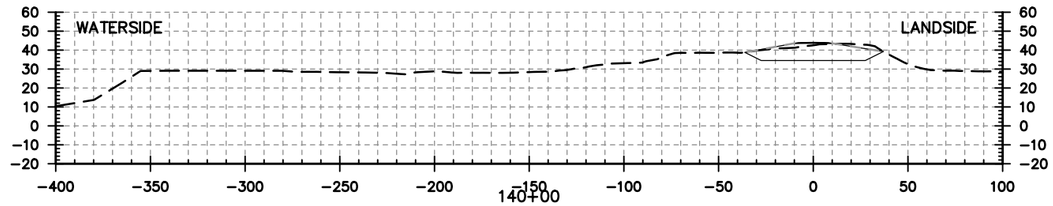

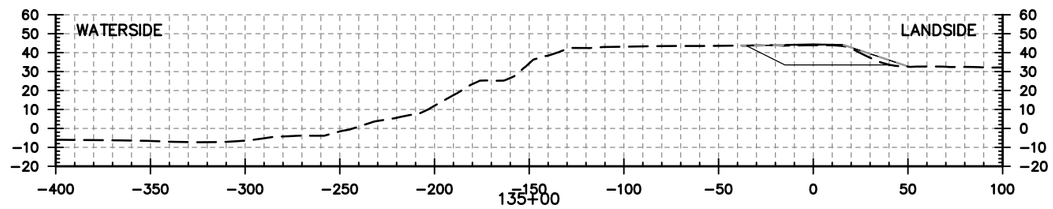

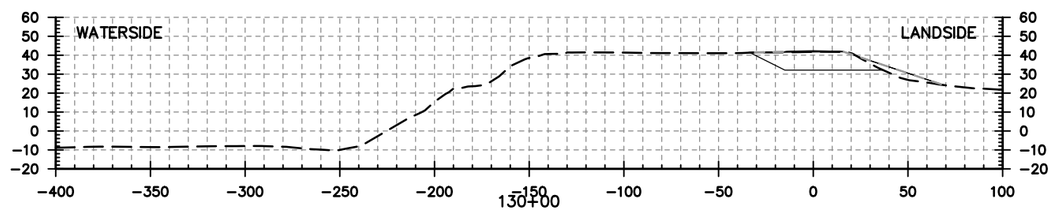

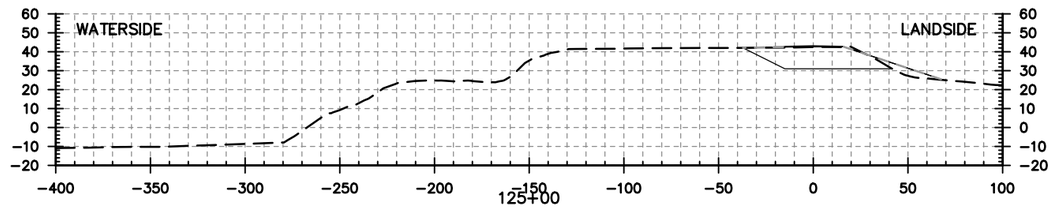

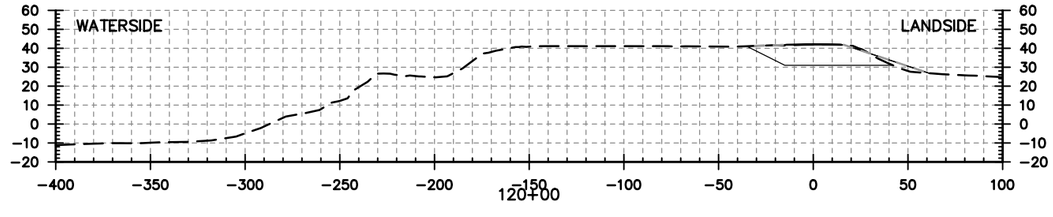

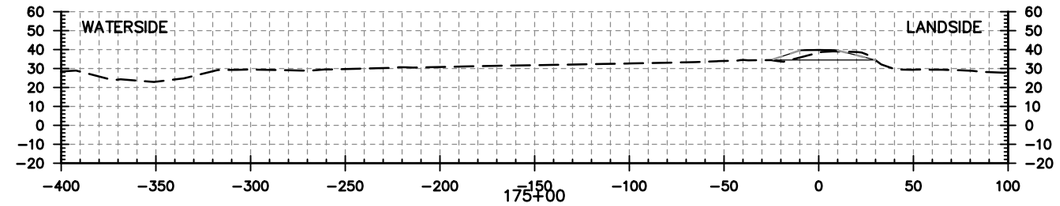

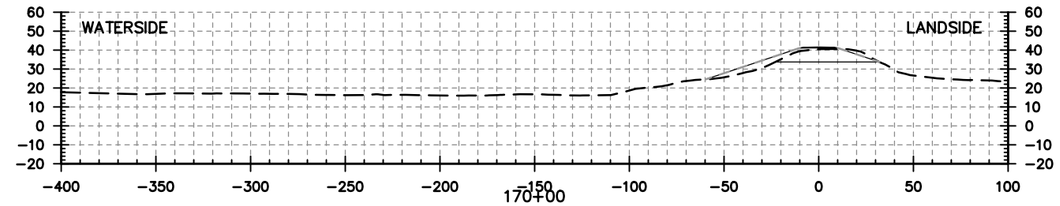

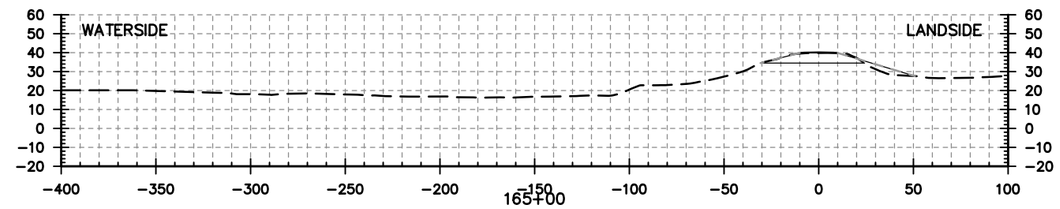

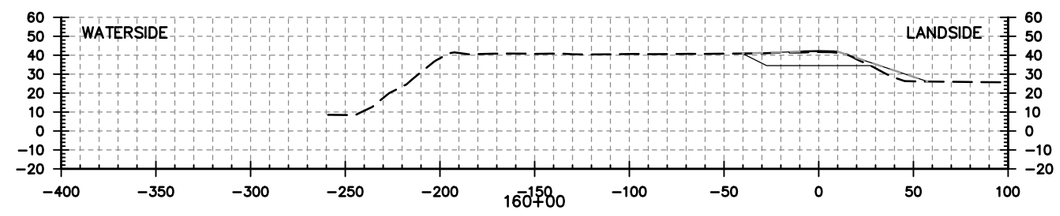

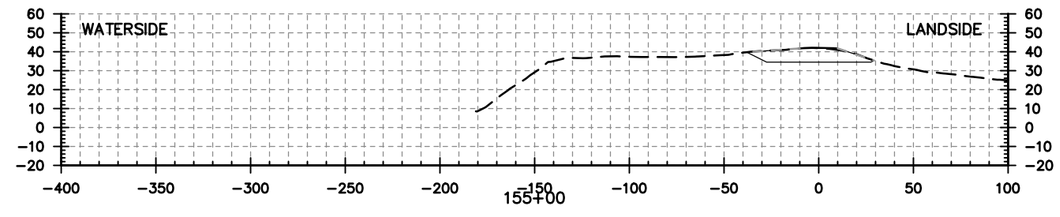

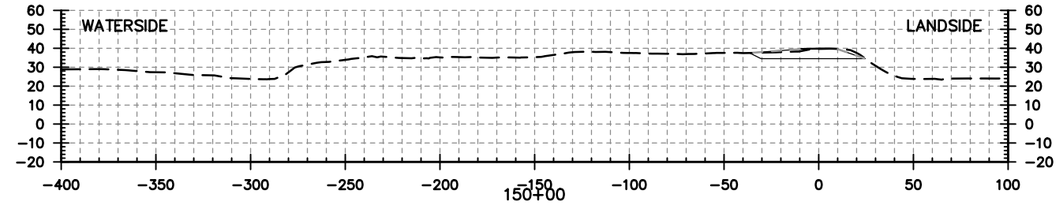

SEE TYPICAL SECTION FOR CUT OFF WALL DETAILS

NOT FOR CONSTRUCTION

US Army Corps of Engineers
Sacramento District

Symbol	Description	Date	Approved

Designed by:
Dwn by: Spec No.:
Reviewed by: Design file no:
Submitted by: Drawing Code:
CHIEF, CIV ENGR DES SEC A
Date:
Rev.
File name:
Plot date:
Plot scale:

DEPARTMENT OF THE ARMY
CORPS OF ENGINEERS
SACRAMENTO, CALIFORNIA

SACRAMENTO DISTRICT
IN-HOUSE DESIGN
1325 'J' STREET
SACRAMENTO, CA 95814-2922

WEST SACRAMENTO COUNTY CA

WEST SACRAMENTO AREA FLOOD CONTROL AGENCY FLOOD RISK REDUCTION PROJECTS

SACRAMENTO RIVER NORTH LEVEE
CROSS SECTIONS

Sheet reference number:
PLATE 17

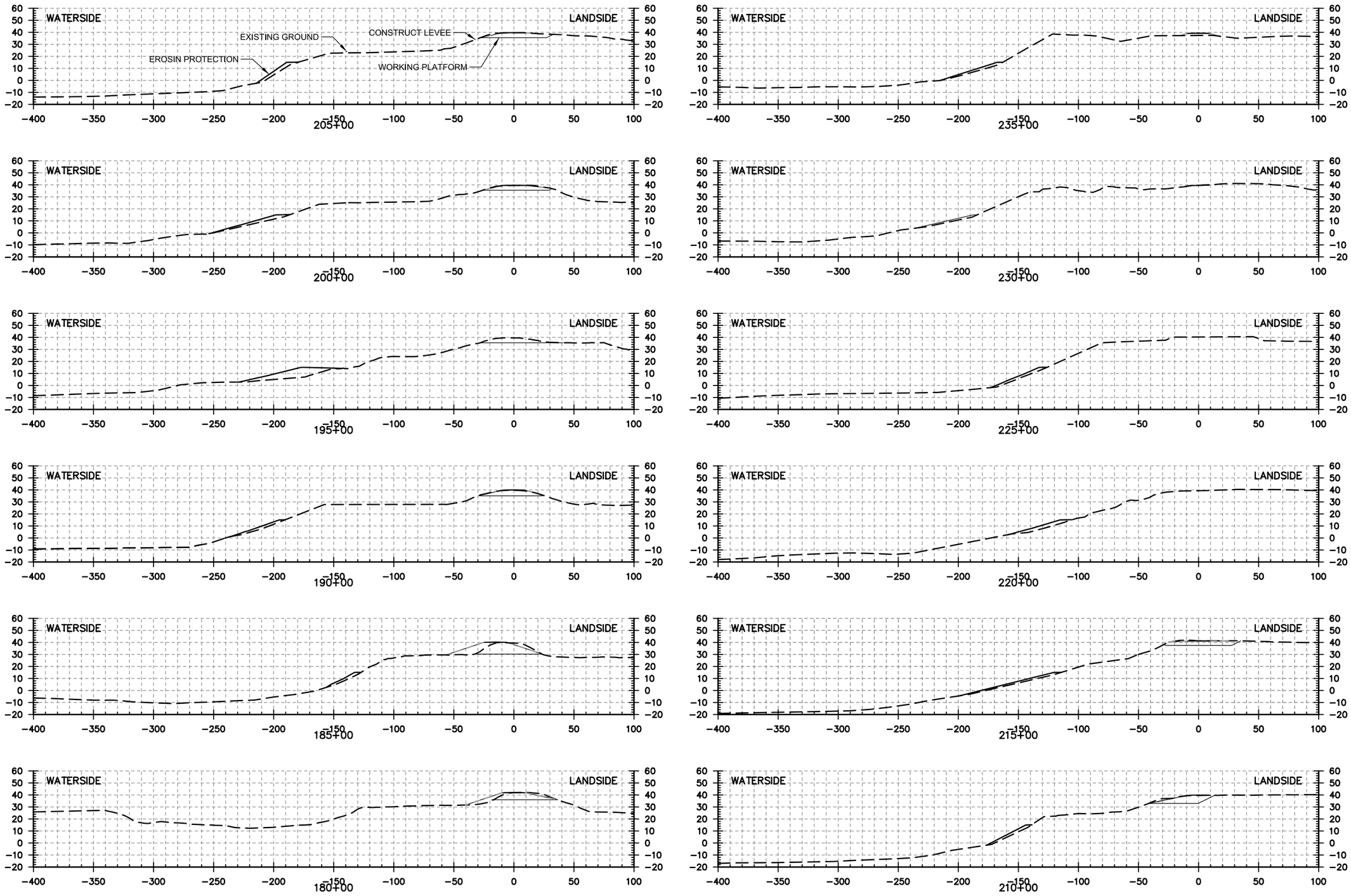

SEE TYPICAL SECTION FOR CUT OFF WALL DETAILS

NOT FOR CONSTRUCTION

US Army Corps of Engineers
Sacramento District

Symbol	Description	Date	Approved

Designed by:
Dwn by:
Spec No.:
Reviewed by:
Submitted by:
CHIEF, CIV ENGR DES SEC A
Date:
Rev.
Design file no:
Drawing Code:
File name:
Plot date:
Plot scale:

DEPARTMENT OF THE ARMY
CORPS OF ENGINEERS
SACRAMENTO, CALIFORNIA

SACRAMENTO DISTRICT
IN-HOUSE DESIGN
1325 'J' STREET
SACRAMENTO, CA 95814-2922

WEST SACRAMENTO COUNTY CA

WEST SACRAMENTO AREA FLOOD CONTROL AGENCY FLOOD RISK REDUCTION PROJECTS

SACRAMENTO RIVER NORTH LEVEE
CROSS SECTIONS

Sheet reference number:
PLATE 18

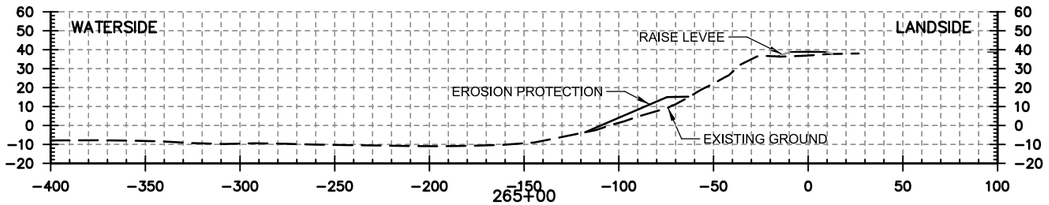

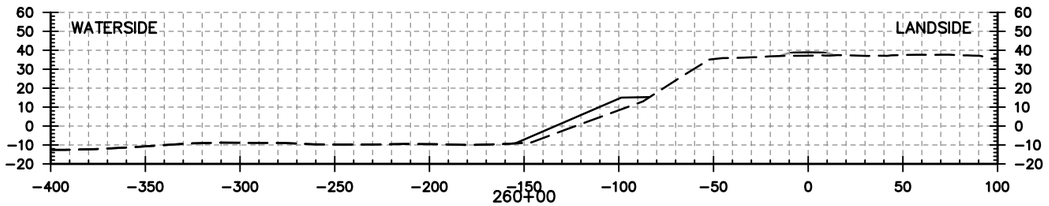

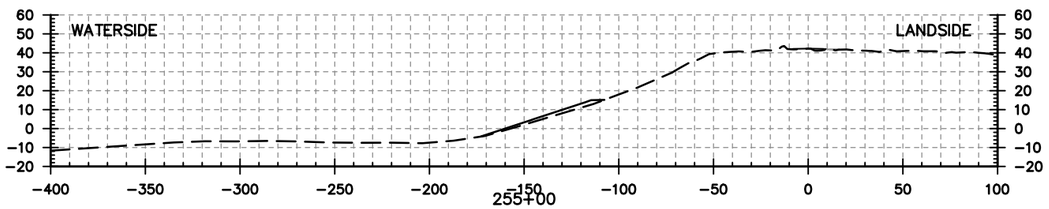

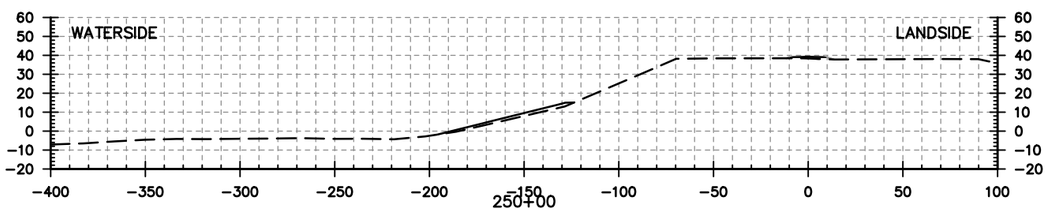

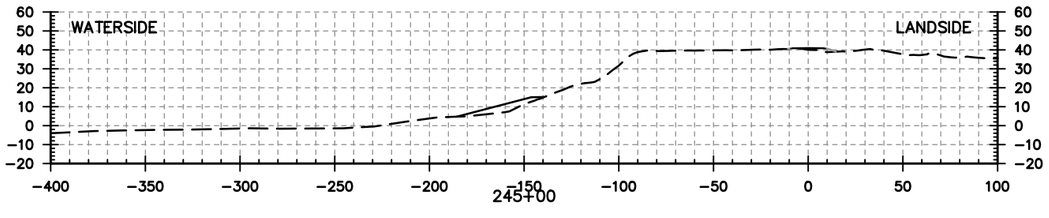

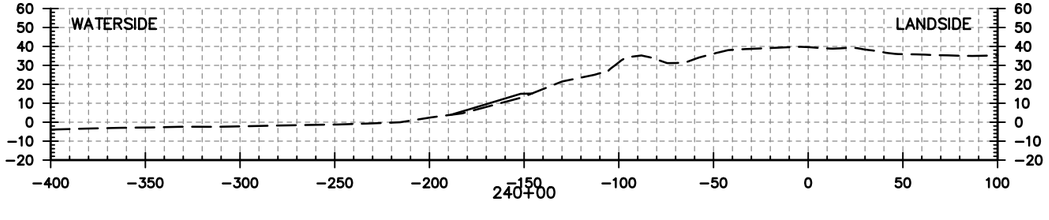

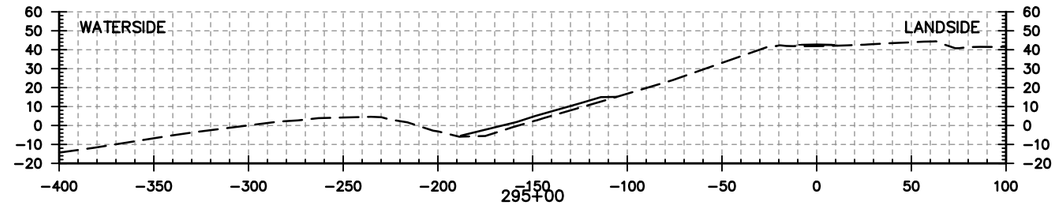

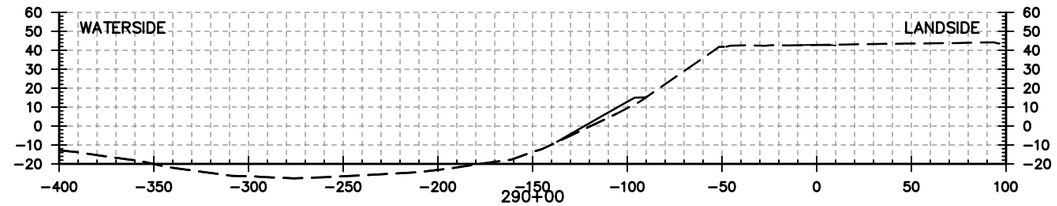

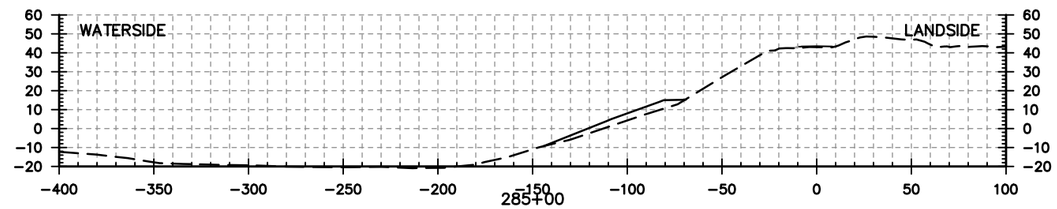

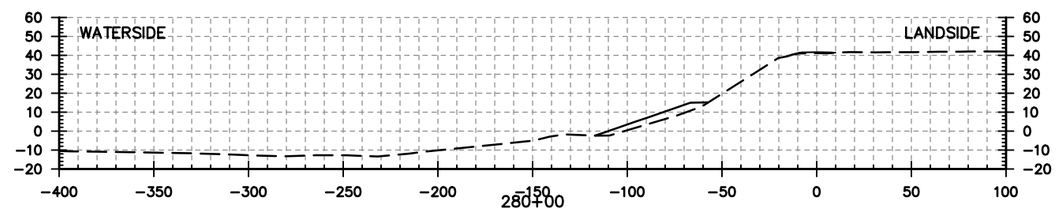

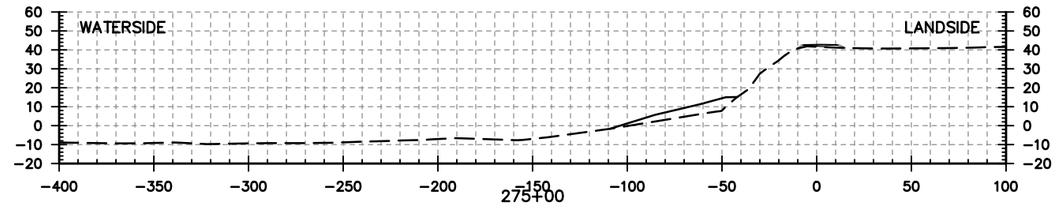

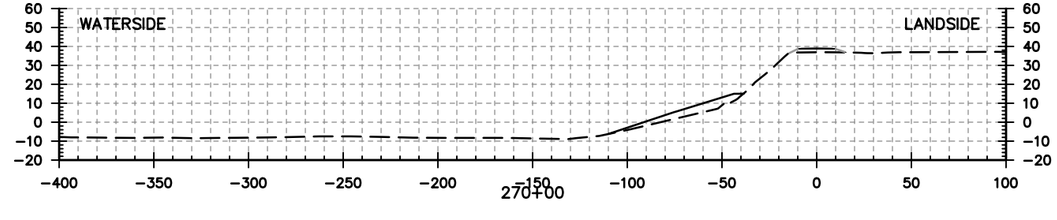

SEE TYPICAL SECTION FOR CUT OFF WALL DETAILS

NOT FOR CONSTRUCTION

US Army Corps of Engineers
Sacramento District

Symbol	Description	Date	Approved

Designed by:
Dwn by: Spec No.:
Reviewed by: Drawing Code:
Submitted by: File name:
CHIEF, CIV ENGR DES SEC A Plot date:
Plot scale:
Date: Rev.
Design file no:

DEPARTMENT OF THE ARMY
CORPS OF ENGINEERS
SACRAMENTO, CALIFORNIA

SACRAMENTO DISTRICT
IN-HOUSE DESIGN
1325 'J' STREET
SACRAMENTO, CA 95814-2922

WEST SACRAMENTO COUNTY CA

WEST SACRAMENTO AREA FLOOD CONTROL AGENCY FLOOD RISK REDUCTION PROJECTS

SACRAMENTO RIVER NORTH LEVEE
CROSS SECTIONS

Sheet reference number:
PLATE 19

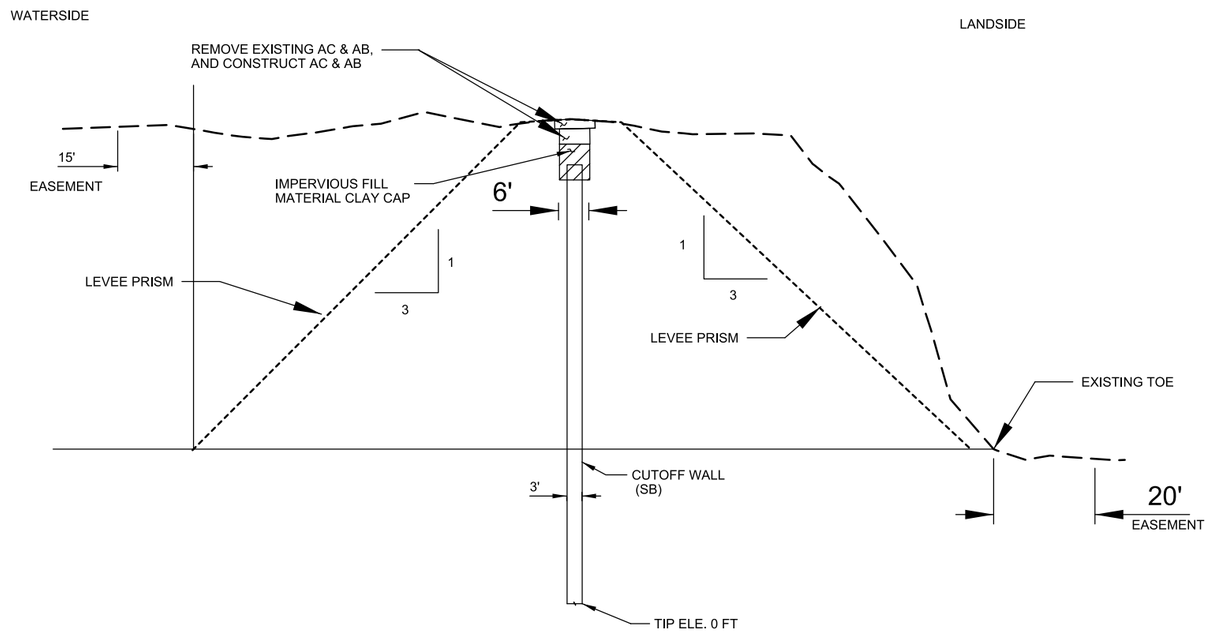

LEVEE CUT OFF WALL
NTS STATION: 0+00 TO 11+00

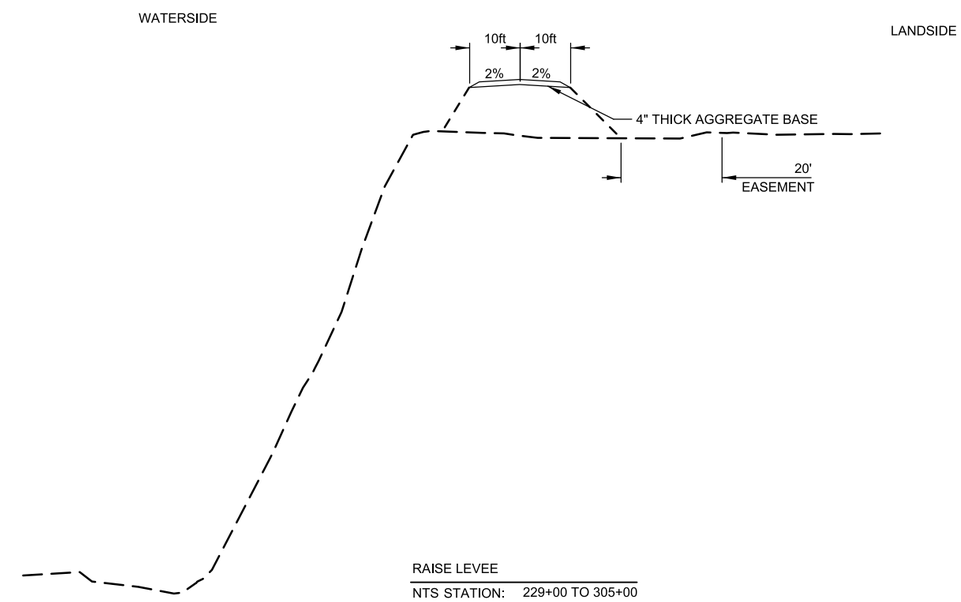

RAISE LEVEE
NTS STATION: 229+00 TO 305+00

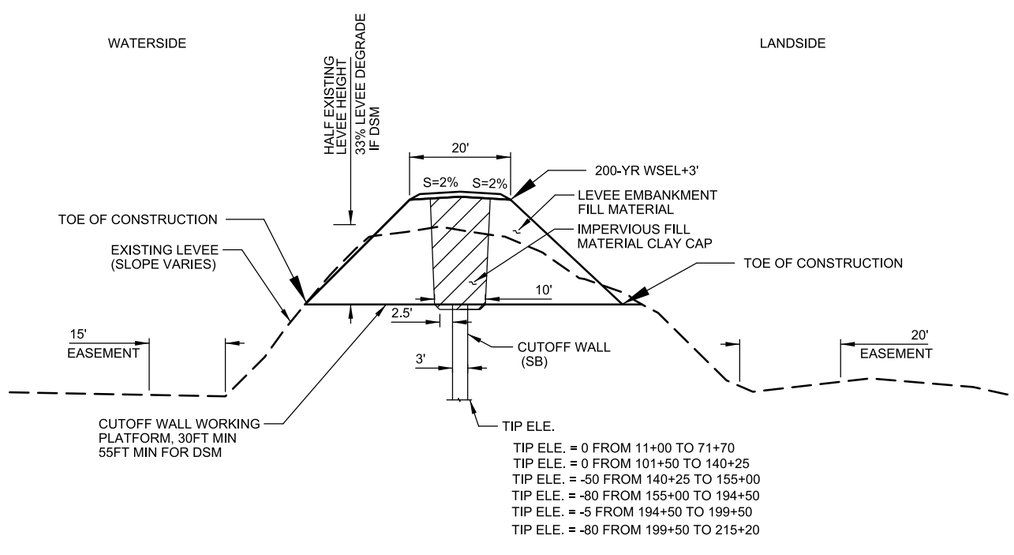

LEVEE IMPROVEMENT
NTS TYPICAL

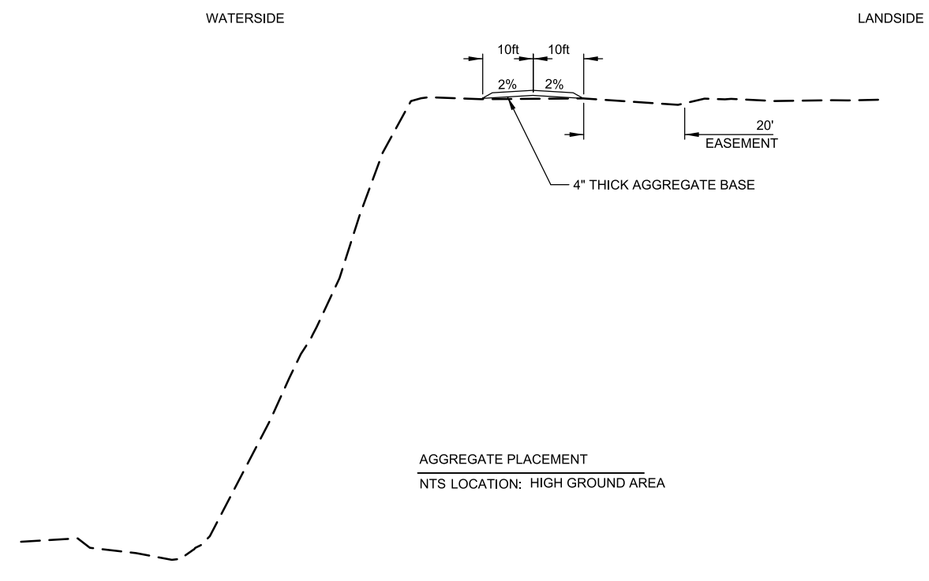

AGGREGATE PLACEMENT
NTS LOCATION: HIGH GROUND AREA

NOT FOR CONSTRUCTION

US Army Corps of Engineers
Sacramento District

Symbol	Description	Date	Approved

Designed by: | Dwn by: | Spec No.: | Date: | Rev.
Reviewed by: | Design file no:
Submitted by: | CHIEF, CIV ENGR DES SEC A | Drawing Code:
File name:
Plot date:
Plot scale:

DEPARTMENT OF THE ARMY
CORPS OF ENGINEERS
SACRAMENTO, CALIFORNIA

SACRAMENTO DISTRICT
IN-HOUSE DESIGN
1325 'J' STREET
SACRAMENTO, CA 95814-2922

WEST SACRAMENTO COUNTY CA

WEST SACRAMENTO AREA FLOOD CONTROL AGENCY FLOOD RISK REDUCTION PROJECTS

SACRAMENTO RIVER NORTH LEVEE
TYPICAL CROSS SECTIONS

Sheet reference number:
PLATE 20

AM-XX

RIVERSIDE

LANDSIDE

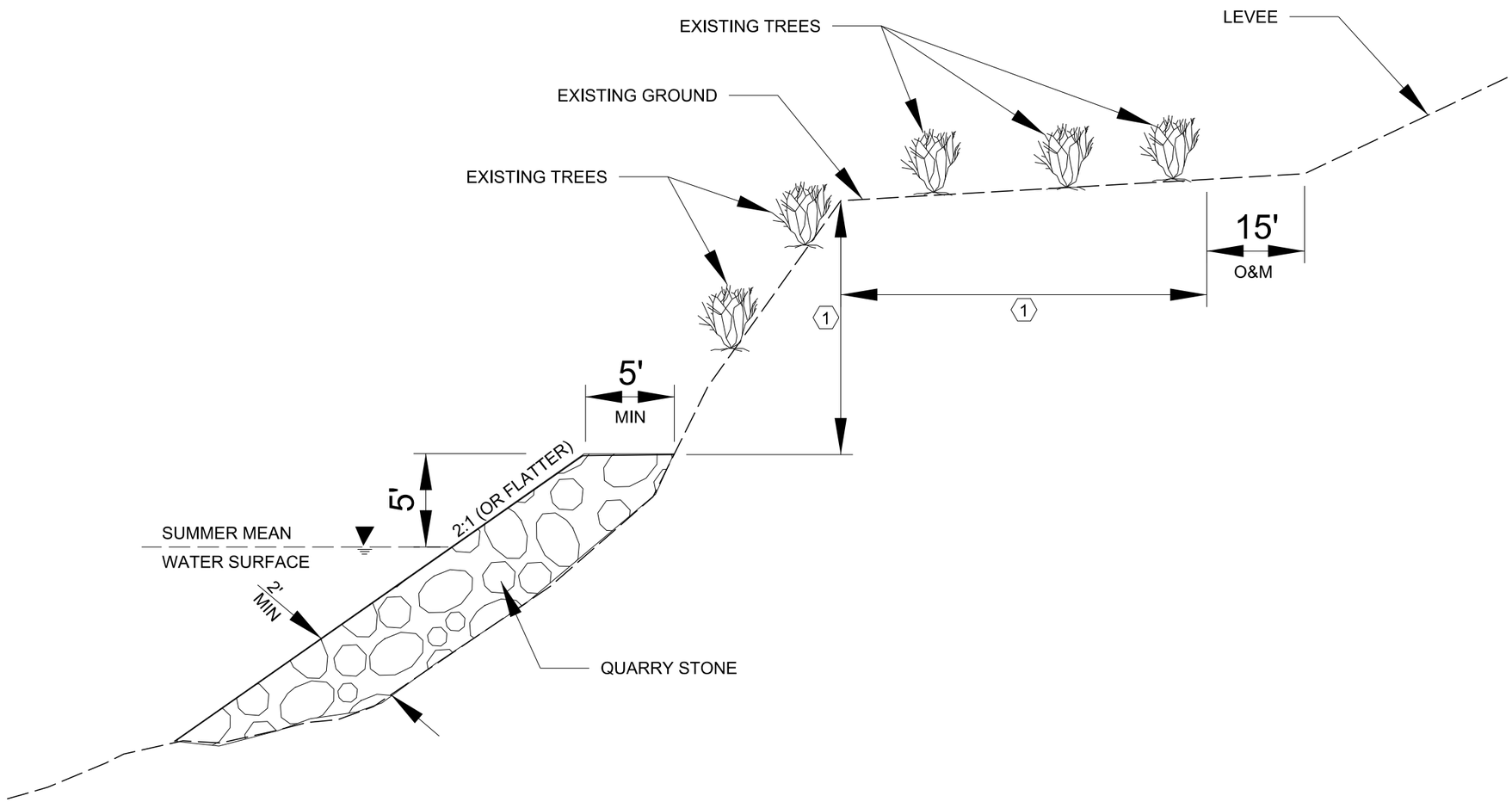

KEY NOTES:

1. EXISTING TREES AND VEGETATION SHALL REMAIN IN PLACE

LOWER BANK PROTECTION -TYPICAL CROSS SECTION

NOT TO SCALE STA. 71 +00 TO 99 +00
181 +00 TO 296 +00

US Army Corps of Engineers
Sacramento District

Symbol	Description	Date Approved

Designed by: | Date:
Dwn by: | Spec No.: | Design file no:
Reviewed by: | Drawing Code:
Submitted by: | File name: Plot date: Plot scale:
CHIEF, CIV ENGR DES SEC A | Rev.

DEPARTMENT OF THE ARMY
CORPS OF ENGINEERS
SACRAMENTO, CALIFORNIA

SACRAMENTO DISTRICT
IN-HOUSE DESIGN
1325 'J' STREET
SACRAMENTO, CA 95814-2922

WEST SACRAMENTO COUNTY CA

WEST SACRAMENTO AREA FLOOD CONTROL AGENCY FLOOD RISK REDUCTION PROJECTS

SACRAMENTO RIVER NORTH LEVEE
EROSION PROTECTION TYPICAL
CROSS SECTIONS

Sheet reference number:
PLATE 21

AM-XX