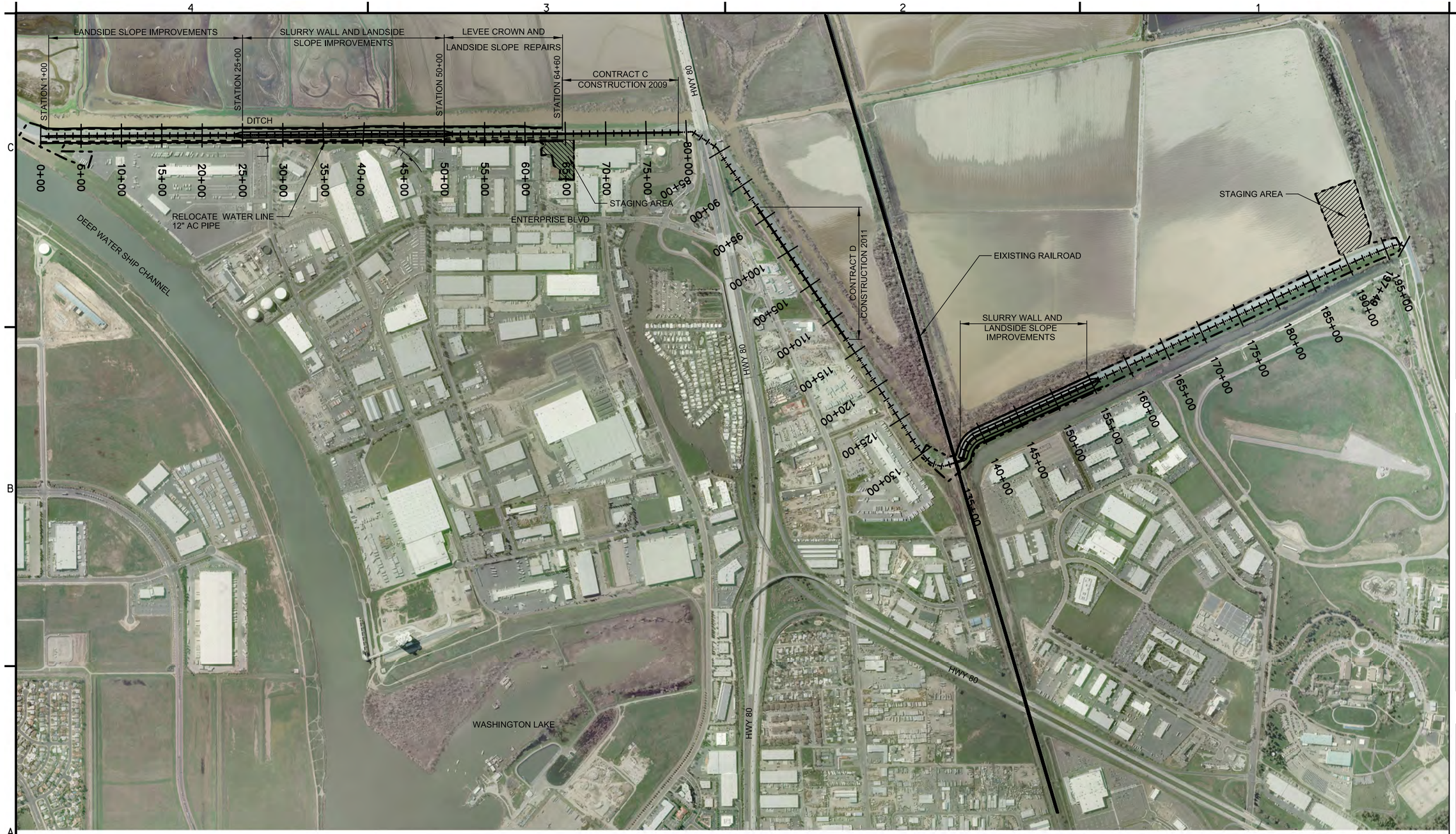

YOLO BYPASS LEVEE PLAN VIEW
SCALE: 1"= 1200'

1200' 600' 0 1200'
1"=1200'

N

NOT FOR CONSTRUCTION

US Army Corps of Engineers®
Sacramento District

Symbol	Description	Date Approved

Designed by: | Dates: | Rev.
Dwn by: | Spec No.: | Design file no:
Reviewed by: | Drawing Code:
Submitted by: | File name: | Plot date: | Plot scale:
CHIEF, CIV ENGR DES SEC A

DEPARTMENT OF THE ARMY
CORPS OF ENGINEERS
SACRAMENTO, CALIFORNIA

SACRAMENTO DISTRICT
IN-HOUSE DESIGN
1325 "J" STREET
SACRAMENTO, CA 95814-2922

YOLO COUNTY CA

WEST SACRAMENTO AREA FLOOD CONTROL AGENCY FLOOD RISK REDUCTION PROJECTS

YOLO BYPASS LEVEE
OVERALL MAP

Sheet reference number:
PLATE 001

AM-XX

8.1.2 PLOT DATE: 19-AUG-2013 PLOT TIME: 10:56 \\AMETHYST\civcad\WestSacramento\WestSacramentoGRR\CADD\Civil\Yolo_Bypass_Levee\SheetFiles\C-01

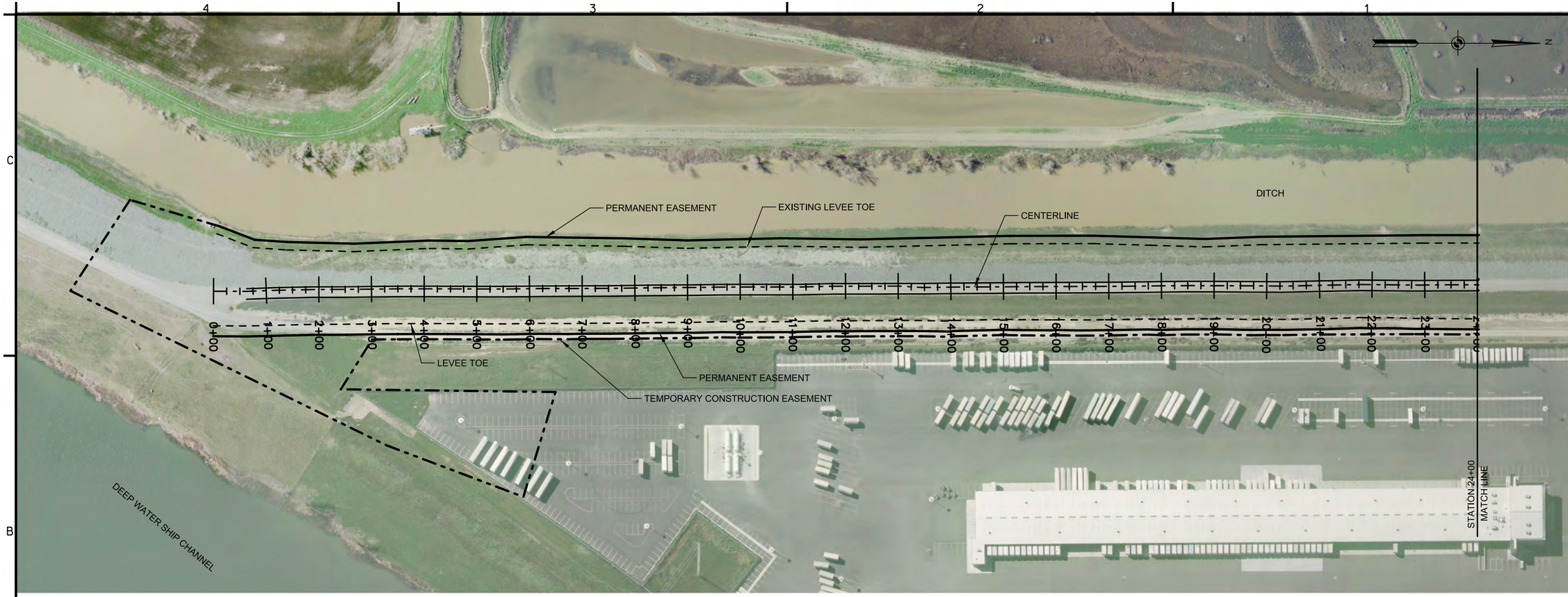

200' 300' 0 200'

1"=200'

PLAN VIEW
SCALE: 1" =200'

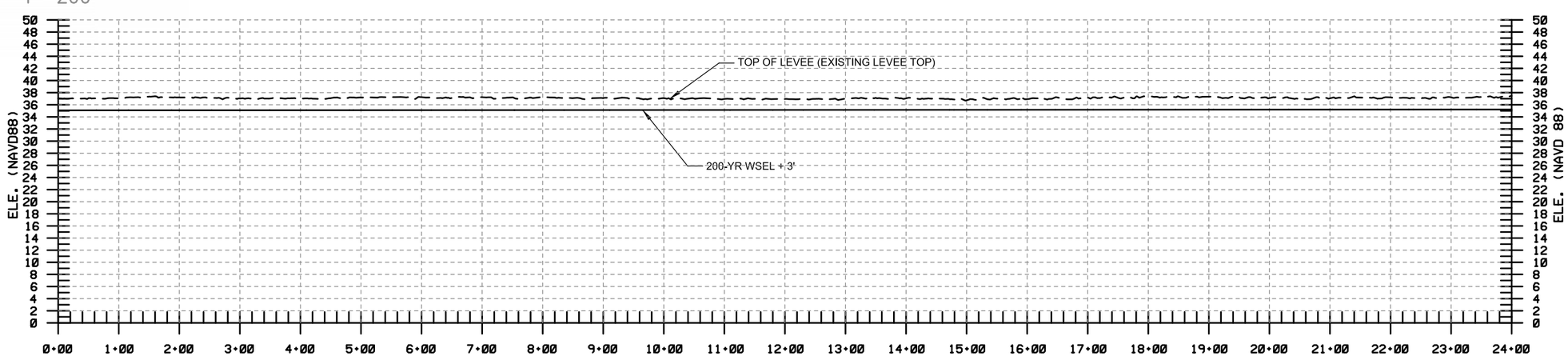

PROFILE

NOT FOR CONSTRUCTION

US Army Corps of Engineers
Sacramento District

Symbol	Description	Date Approved

Designed by: | Date: | Rev.
Dwn by: | Spec No.: | Design file no:
Reviewed by: | Drawing Code:
Submitted by: | File name: | Plot date: | Plot scale:
CHIEF, CIV ENGR DES SEC A

DEPARTMENT OF THE ARMY
CORPS OF ENGINEERS
SACRAMENTO, CALIFORNIA

SACRAMENTO DISTRICT
IN-HOUSE DESIGN
1325 "J" STREET
SACRAMENTO, CA 95814-2922

YOLO COUNTY CA

WEST SACRAMENTO AREA FLOOD CONTROL AGENCY FLOOD RISK REDUCTION PROJECTS

YOLO BYPASS LEVEE
PLAN AND PROFILE

Sheet reference number:
PLATE 002



200' 300' 0 200'

1"=200'

PLAN VIEW
SCALE: 1" =200'

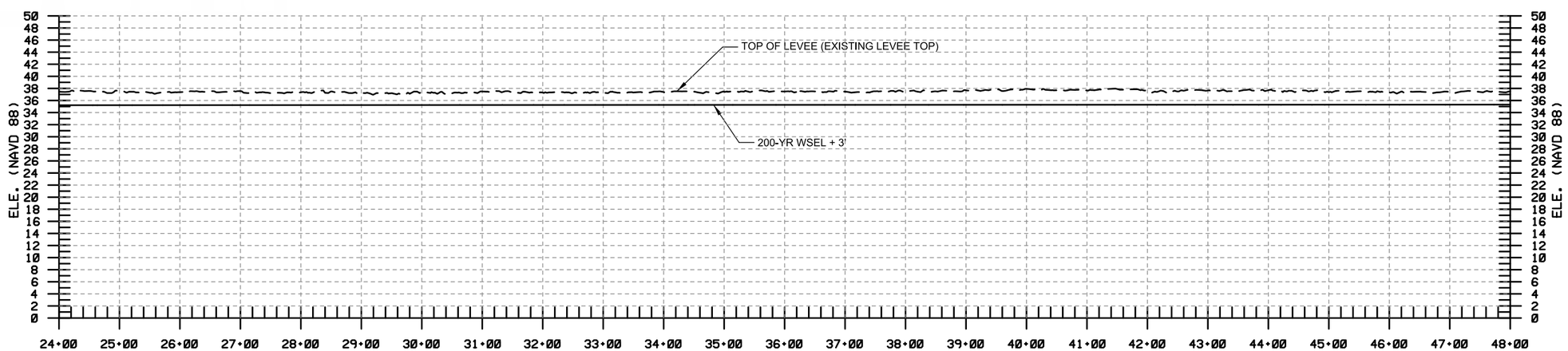

PROFILE

NOT FOR CONSTRUCTION

US Army Corps of Engineers
Sacramento District

Symbol	Description	Date Approved

Designed by:
Dwn by:
Spec No.:
Reviewed by:
Submitted by:
CHIEF, CIV ENGR DES SEC A
Date:
Design file no:
Drawing Code:
File name:
Plot date:
Plot scale:
Rev.

DEPARTMENT OF THE ARMY
CORPS OF ENGINEERS
SACRAMENTO, CALIFORNIA

SACRAMENTO DISTRICT
IN-HOUSE DESIGN
1325 "J" STREET
SACRAMENTO, CA 95814-2922

YOLO COUNTY CA

WEST SACRAMENTO AREA FLOOD CONTROL AGENCY FLOOD RISK REDUCTION PROJECTS

YOLO BYPASS LEVEE
PLAN AND PROFILE

Sheet reference number:
PLATE 003

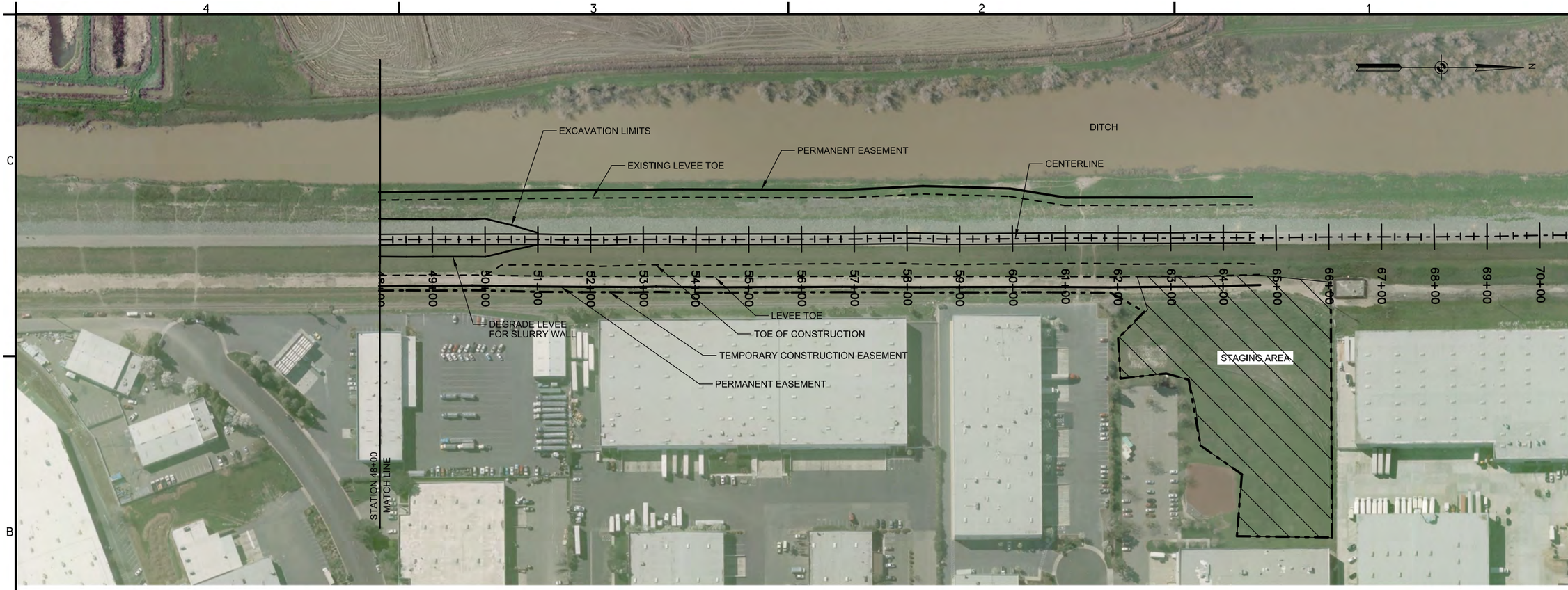

200' 300' 0 200'

1"=200'

PLAN VIEW
SCALE: 1" =200'

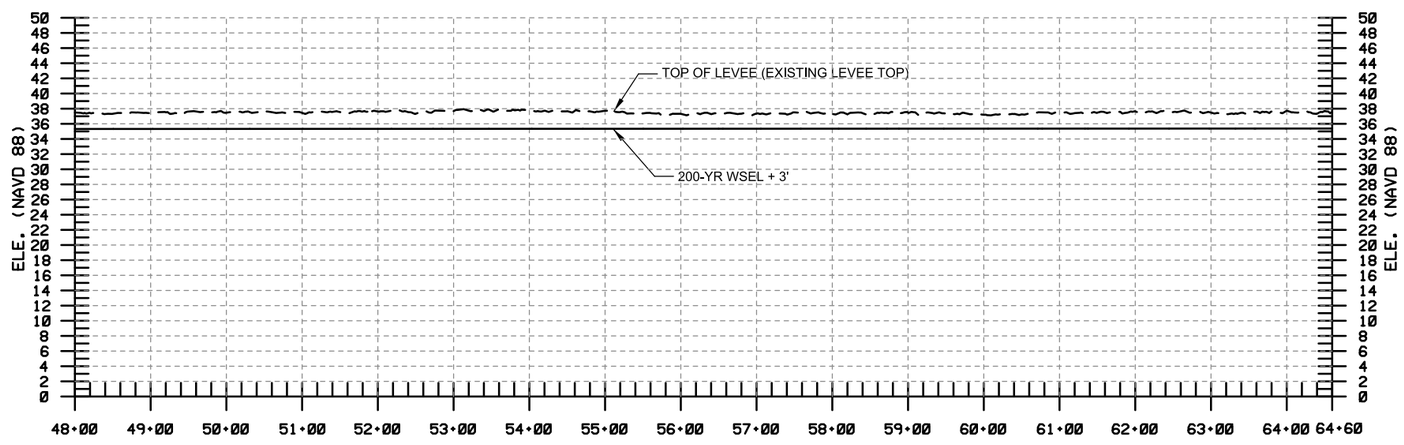

PROFILE

NOT FOR CONSTRUCTION

US Army Corps of Engineers
Sacramento District

Symbol	Description	Date	Approved

Designed by: | Dates: | Rev.
Dwn by: | Spec No.: | Design file no:
Reviewed by: | Drawing Code:
Submitted by: | File name: | File date: | Plot scale:
CHIEF, CIV ENGR DES SEC A

DEPARTMENT OF THE ARMY
CORPS OF ENGINEERS
SACRAMENTO, CALIFORNIA

SACRAMENTO DISTRICT
IN-HOUSE DESIGN
1325 "J" STREET
SACRAMENTO, CA 95814-2922

YOLO COUNTY CA

WEST SACRAMENTO AREA FLOOD CONTROL AGENCY FLOOD RISK REDUCTION PROJECTS

YOLO BYPASS LEVEE
PLAN AND PROFILE

Sheet reference number:
PLATE 004

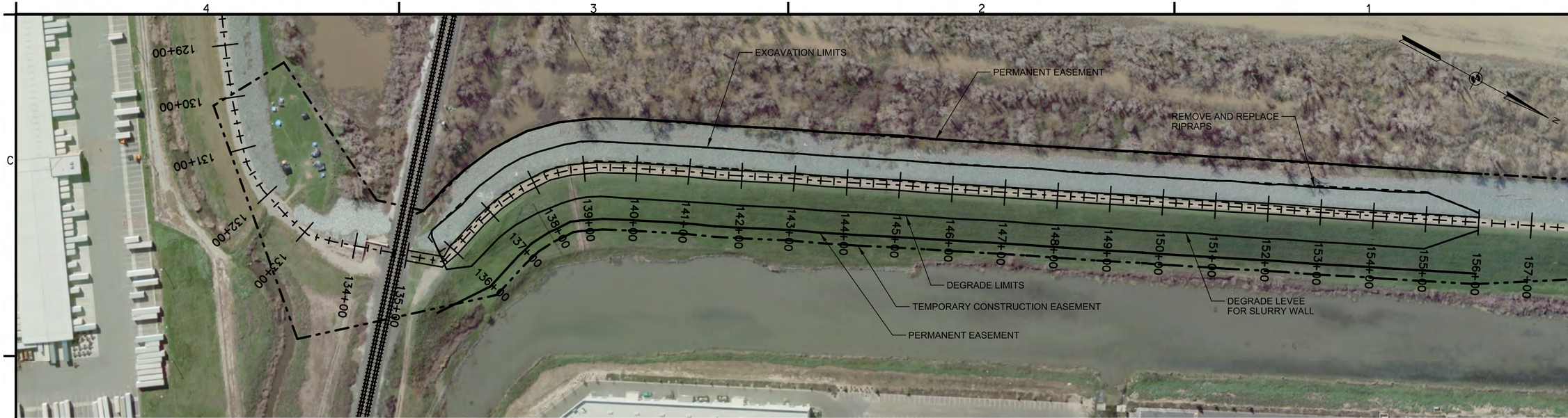

200' 300' 0 200'

1"=200'

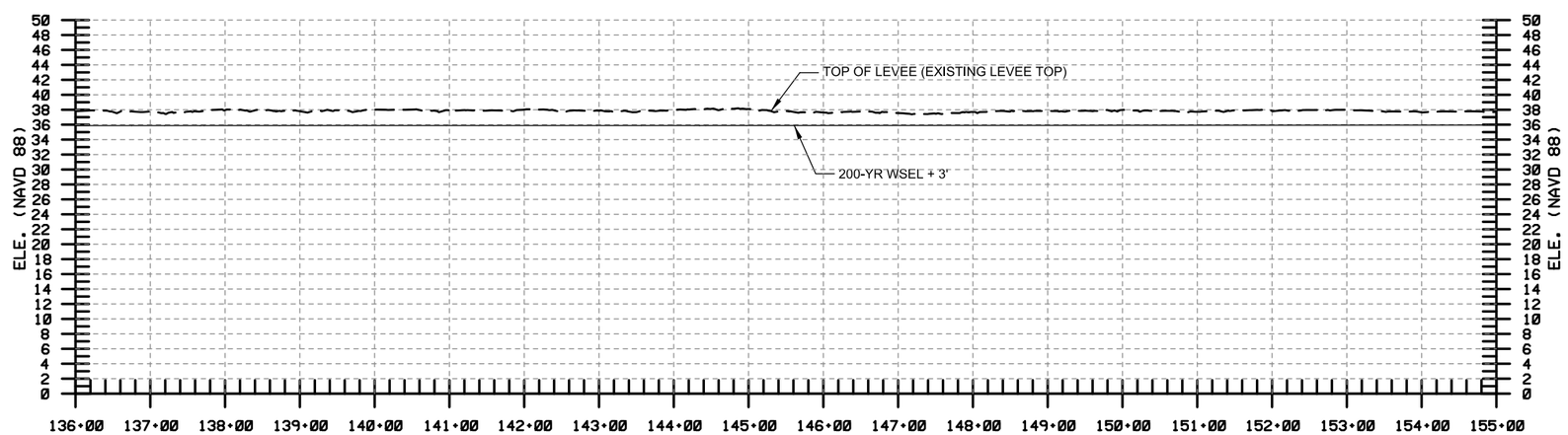

NOT FOR CONSTRUCTION

US Army Corps of Engineers
Sacramento District

Symbol	Description	Date Approved

Designed by: | Dwn by: | Spec No.: | Reviewed by: | Submitted by: | CHIEF, CIV ENGR DES SEC A | Date: | Design file no: | Drawing Code: | File name: | Plot date: | Plot scale: | Rev.

DEPARTMENT OF THE ARMY
CORPS OF ENGINEERS
SACRAMENTO, CALIFORNIA

SACRAMENTO DISTRICT
IN-HOUSE DESIGN
1325 "J" STREET
SACRAMENTO, CA 95814-2922

YOLO COUNTY CA

WEST SACRAMENTO AREA FLOOD CONTROL AGENCY FLOOD RISK REDUCTION PROJECTS

YOLO BYPASS LEVEE
PLAN AND PROFILE

Sheet reference number:
PLATE 005

NOTE:
LEVEE SHALL BE RESTORED TO EXISTING LEVEE HEIGHT ONCE CUT OFF WALL IS COMPLETED. FROM STATION 25+00 TO 50 +00, LEVEE SHALL BE CONSTRUCTED CUTOFF WALL AND FLATTENED LANDSIDE SLOPE TO 3H:1V. FROM STATION 136+00 TO 155+00, THE LEVEE SHALL BE CONSTRUCTED CUTOFF WALL, AND ITS EXISTING LANDSIDE SLOPE MEET 3H:1V REQUIREMENT.

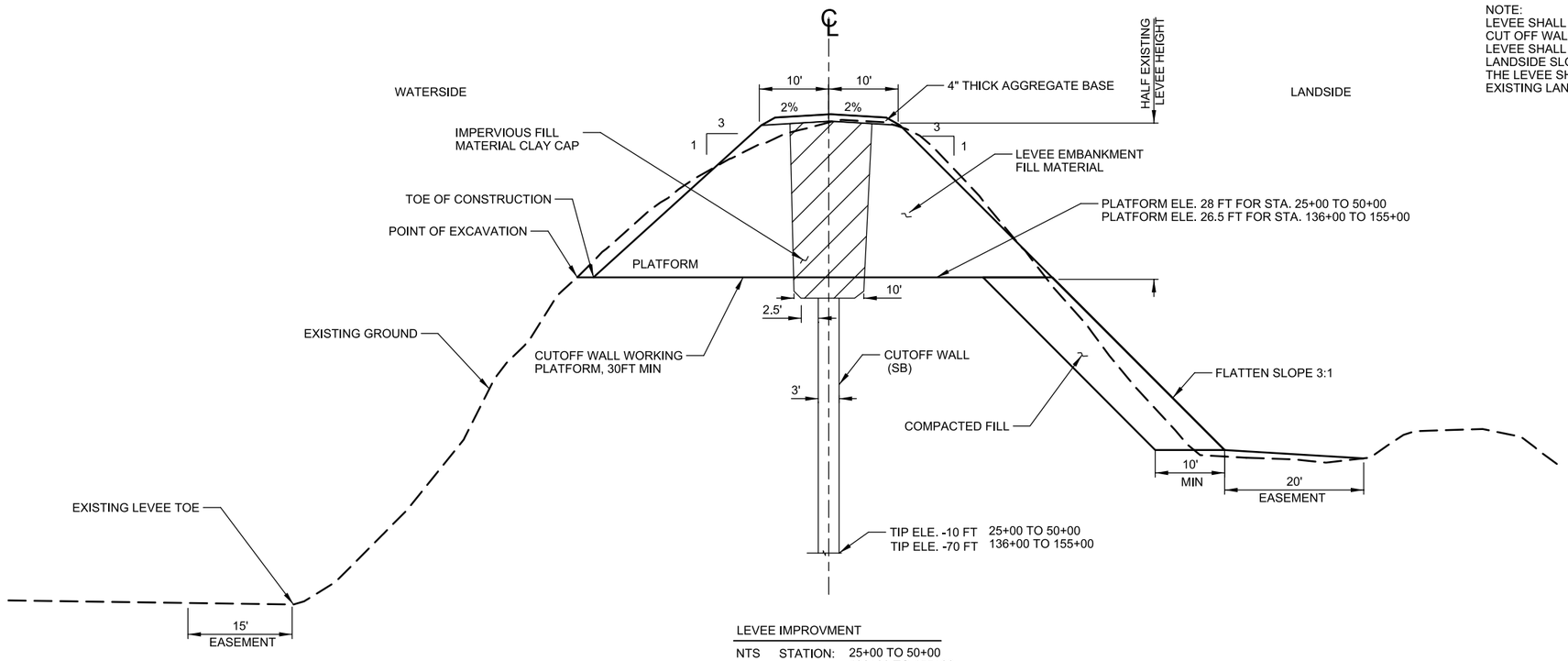

LEVEE IMPROVMENT

NTS STATION: 25+00 TO 50+00
136+00 TO 155+00

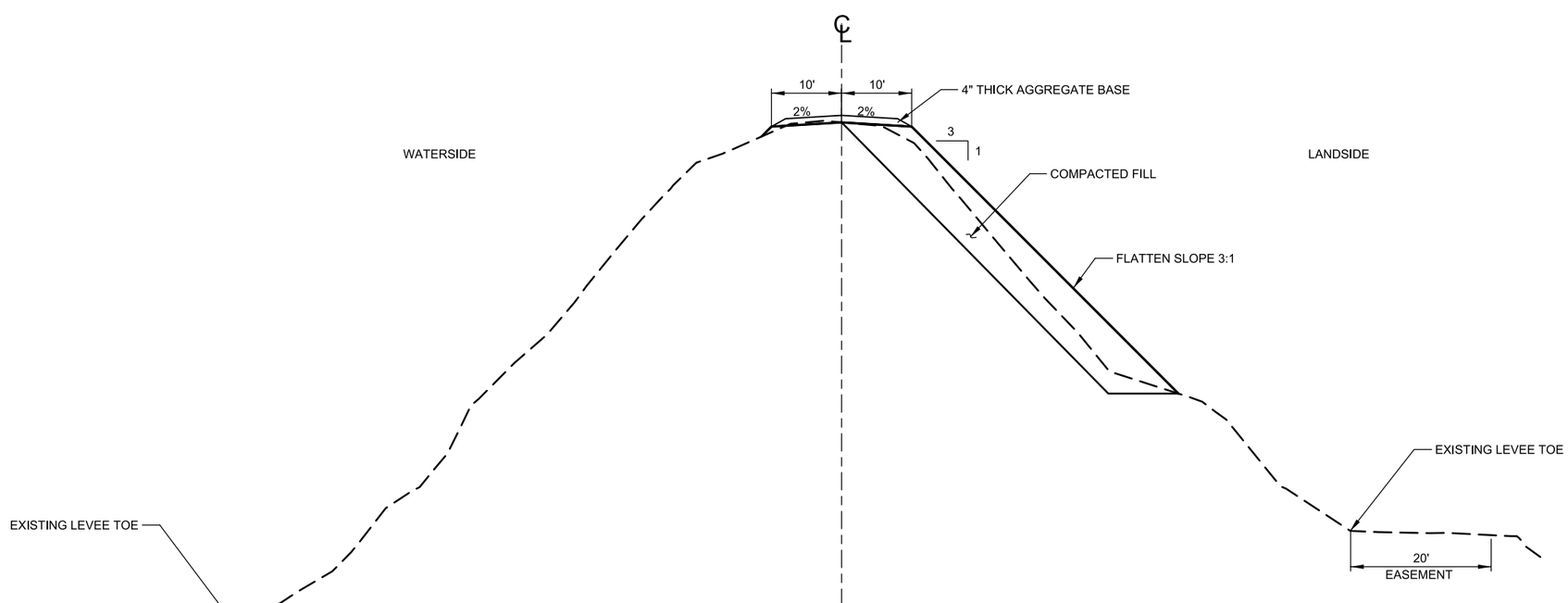

LEVEE LANDSIDE SLOPE IMPROVMENT

NTS STATION: 1+00 TO 25+00
50+00 TO 64+60

NOT FOR CONSTRUCTION

US Army Corps of Engineers
Sacramento District

Symbol	Description	Date Approved

Designed by: | Dwn by: | Spec No.: | Reviewed by: | Submitted by: | CHIEF, CIV ENGR DES SEC.A
Date: | Rev.
Design file no:
Drawing Code:
File name:
Plot date:
Plot scale:

DEPARTMENT OF THE ARMY
CORPS OF ENGINEERS
SACRAMENTO, CALIFORNIA

SACRAMENTO DISTRICT
IN-HOUSE DESIGN
1325 "J" STREET
SACRAMENTO, CA 95814-2922

YOLO COUNTY CA

WEST SACRAMENTO AREA FLOOD CONTROL AGENCY FLOOD RISK REDUCTION PROJECTS

YOLO BYPASS LEVEE
TYPICAL CROSS SECTIONS

Sheet reference number:
PLATE 006

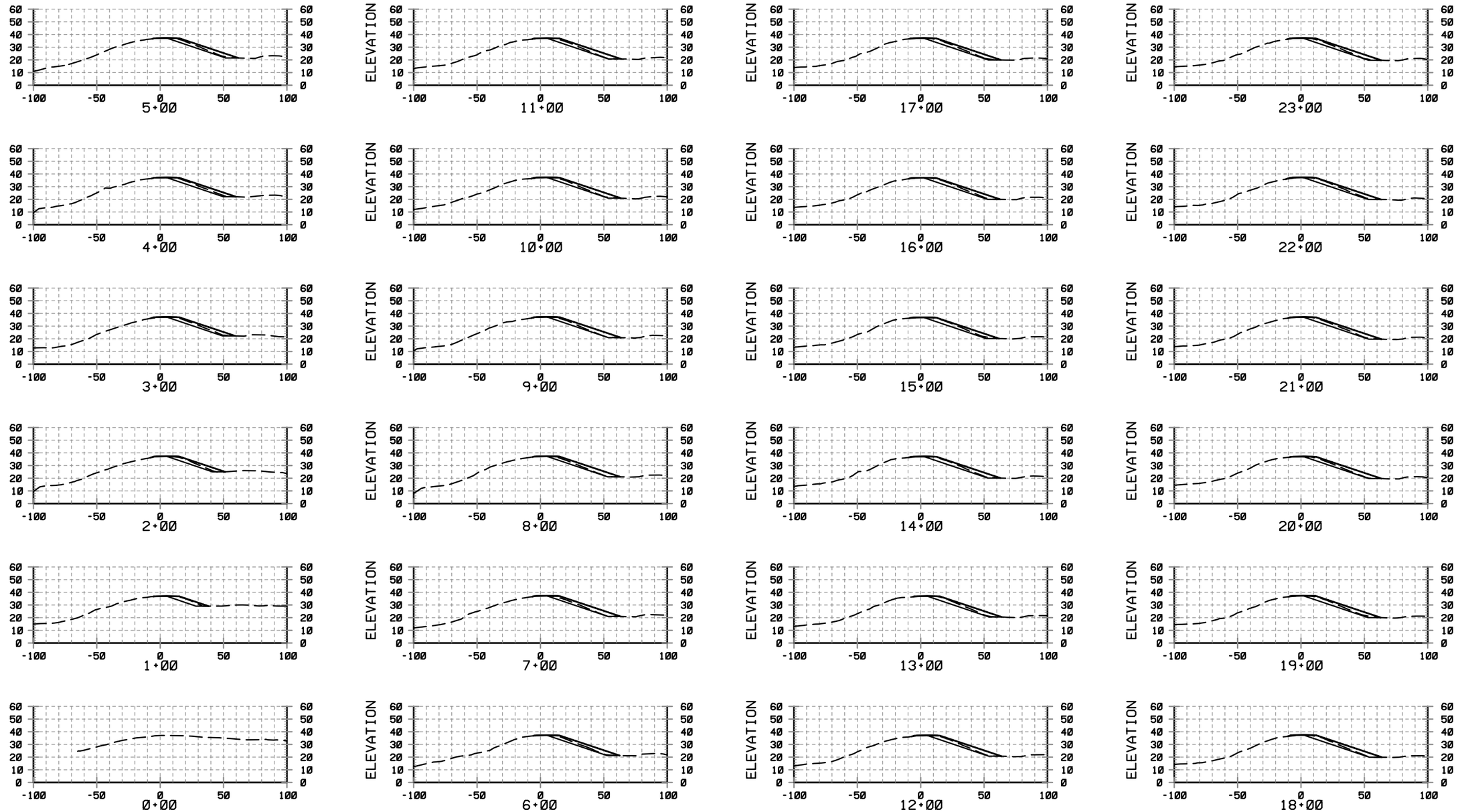

NOT FOR CONSTRUCTION

US Army Corps of Engineers
Sacramento District

Symbol	Description	Date Approved

Designed by:
Dwn by:
Spec No.:
Reviewed by:
Submitted by:
CHIEF, CIV ENGR DES SEC.
Date:
Rev.
Design file no:
Drawing Code:
File name:
Plot date:
Plot scale:

DEPARTMENT OF THE ARMY
CORPS OF ENGINEERS
SACRAMENTO, CALIFORNIA

SACRAMENTO DISTRICT
IN-HOUSE DESIGN
1325 "J" STREET
SACRAMENTO, CA 95814-2922

YOLO COUNTY CA

WEST SACRAMENTO AREA FLOOD CONTROL AGENCY FLOOD RISK REDUCTION PROJECTS

YOLO BYPASS LEVEE
CROSS SECTION

Sheet reference number:
PLATE 007

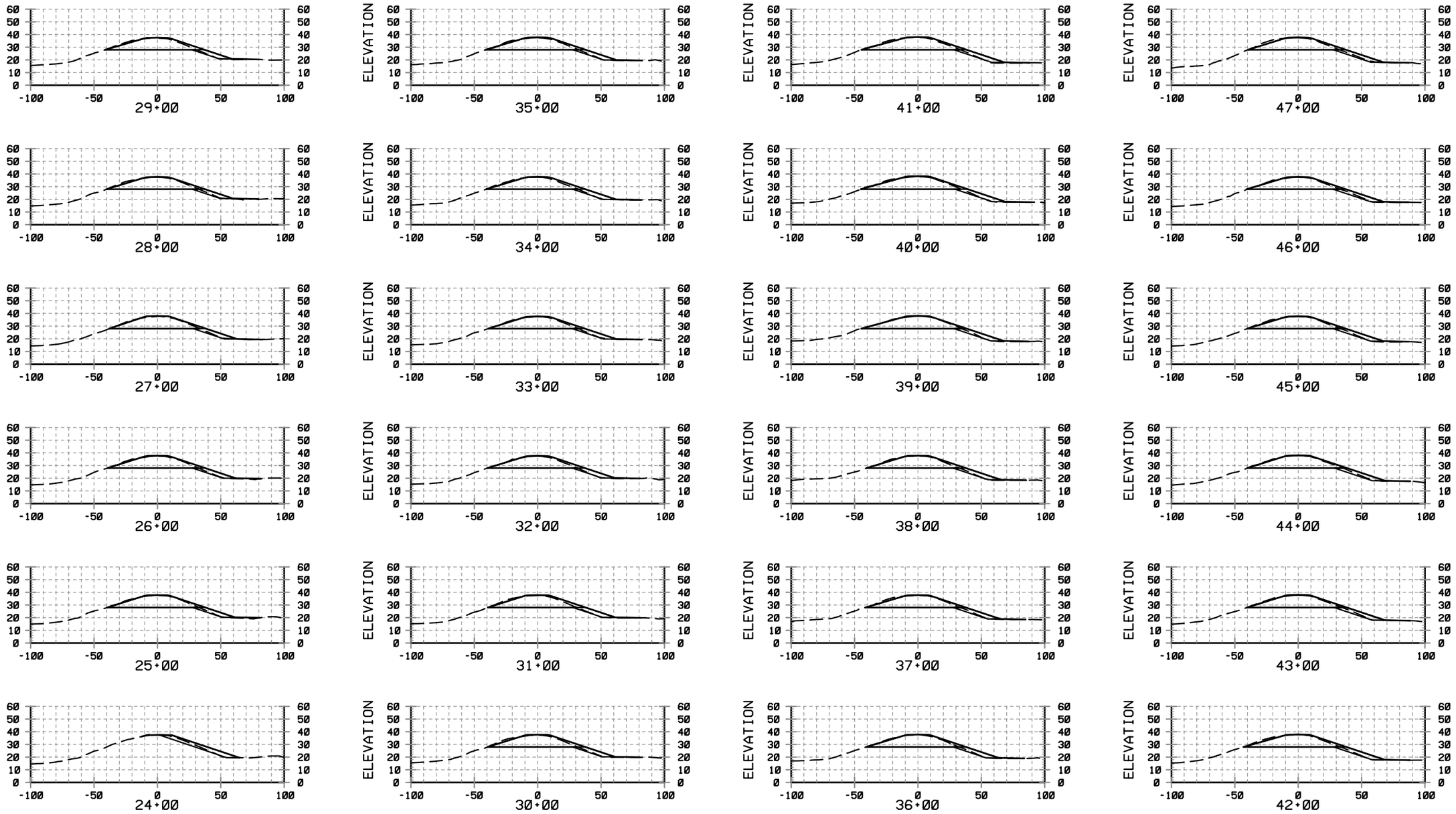

NOT FOR CONSTRUCTION

US Army Corps of Engineers
Sacramento District

Symbol	Description	Date	Approved

Designed by:
Dwn by:
Spec No.:
Reviewed by:
Submitted by:
CHIEF, CIV ENGR DES SECT.
Date:
Rev.
Design file no:
Drawing Code:
File name:
Plot date:
Plot scale:

DEPARTMENT OF THE ARMY
CORPS OF ENGINEERS
SACRAMENTO, CALIFORNIA

SACRAMENTO DISTRICT
IN-HOUSE DESIGN
1325 "J" STREET
SACRAMENTO, CA 95814-2922

YOLO COUNTY CA

WEST SACRAMENTO AREA FLOOD CONTROL AGENCY FLOOD RISK REDUCTION PROJECTS

YOLO BYPASS LEVEE
CROSS SECTION

Sheet reference number:
PLATE 008

8.1.2 PLOT DATE: 19-AUG-2013 PLOT TIME: 11:04 \\AMETHYST\civcad\WestSacramento\WestSacramentoGRR\CADD\Civil\Yolo_Bypass_Levee\SheetFiles\C-30

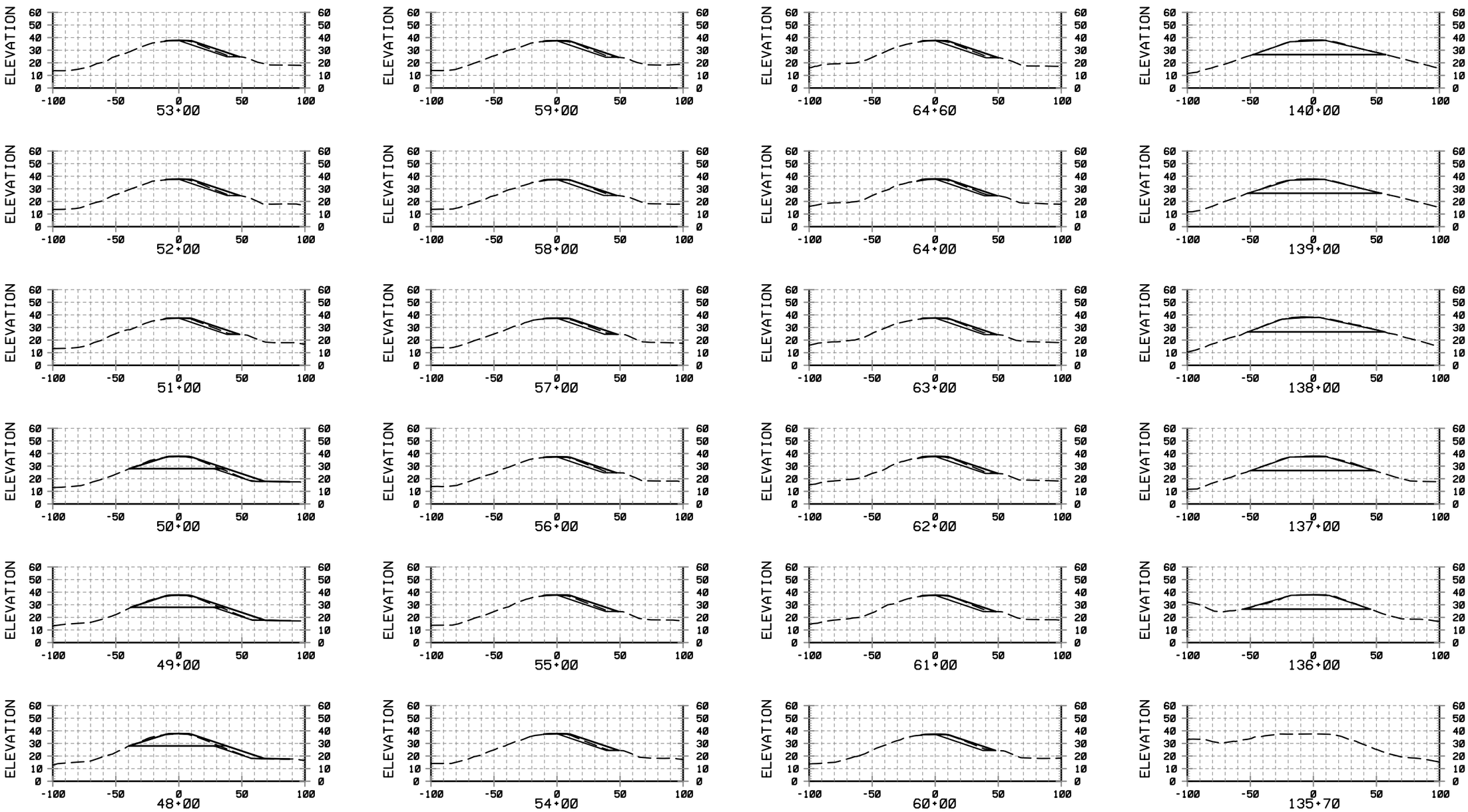

NOT FOR CONSTRUCTION

US Army Corps of Engineers
Sacramento District

Symbol	Description	Date	Approved

Designed by:
Dwn by:
Spec No.:
Reviewed by:
Submitted by:
CHIEF, CIV ENGR DES SEC A
Date:
Rev.
Design file no:
Drawing Code:
File name:
Plot date:
Plot scale:

DEPARTMENT OF THE ARMY
CORPS OF ENGINEERS
SACRAMENTO, CALIFORNIA

SACRAMENTO DISTRICT
IN-HOUSE DESIGN
1325 "J" STREET
SACRAMENTO, CA 95814-2922

YOLO COUNTY CA

WEST SACRAMENTO AREA FLOOD CONTROL AGENCY FLOOD RISK REDUCTION PROJECTS

YOLO BYPASS LEVEE
CROSS SECTION

Sheet reference number:
PLATE 009

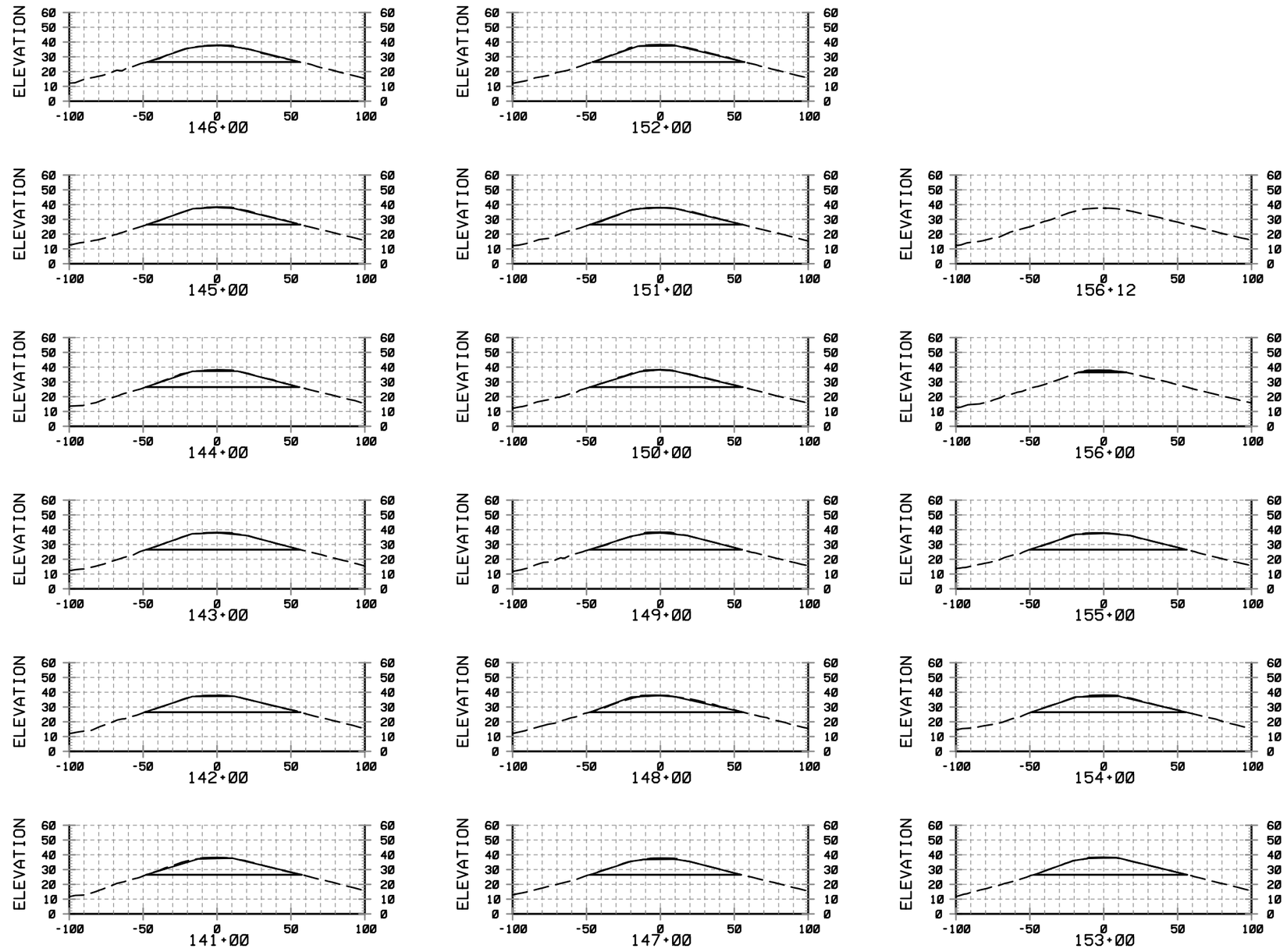

NOT FOR CONSTRUCTION

US Army Corps of Engineers®
Sacramento District

Symbol	Description	Date Approved

Designed by: | Dated: | Rev.
Dwn by: | Spec No.: | Design file no:
Reviewed by: | Drawing Code:
Submitted by: | File name: | Plot date: | Plot scale:
CHIEF, CIV ENGR RES SEC A

DEPARTMENT OF THE ARMY
CORPS OF ENGINEERS
SACRAMENTO, CALIFORNIA

SACRAMENTO DISTRICT
IN-HOUSE DESIGN
1325 "J" STREET
SACRAMENTO, CA 95814-2922

YOLO COUNTY CA

WEST SACRAMENTO AREA FLOOD CONTROL AGENCY FLOOD RISK REDUCTION PROJECTS

YOLO BYPASS LEVEE
CROSS SECTION

Sheet reference number:
PLATE 010