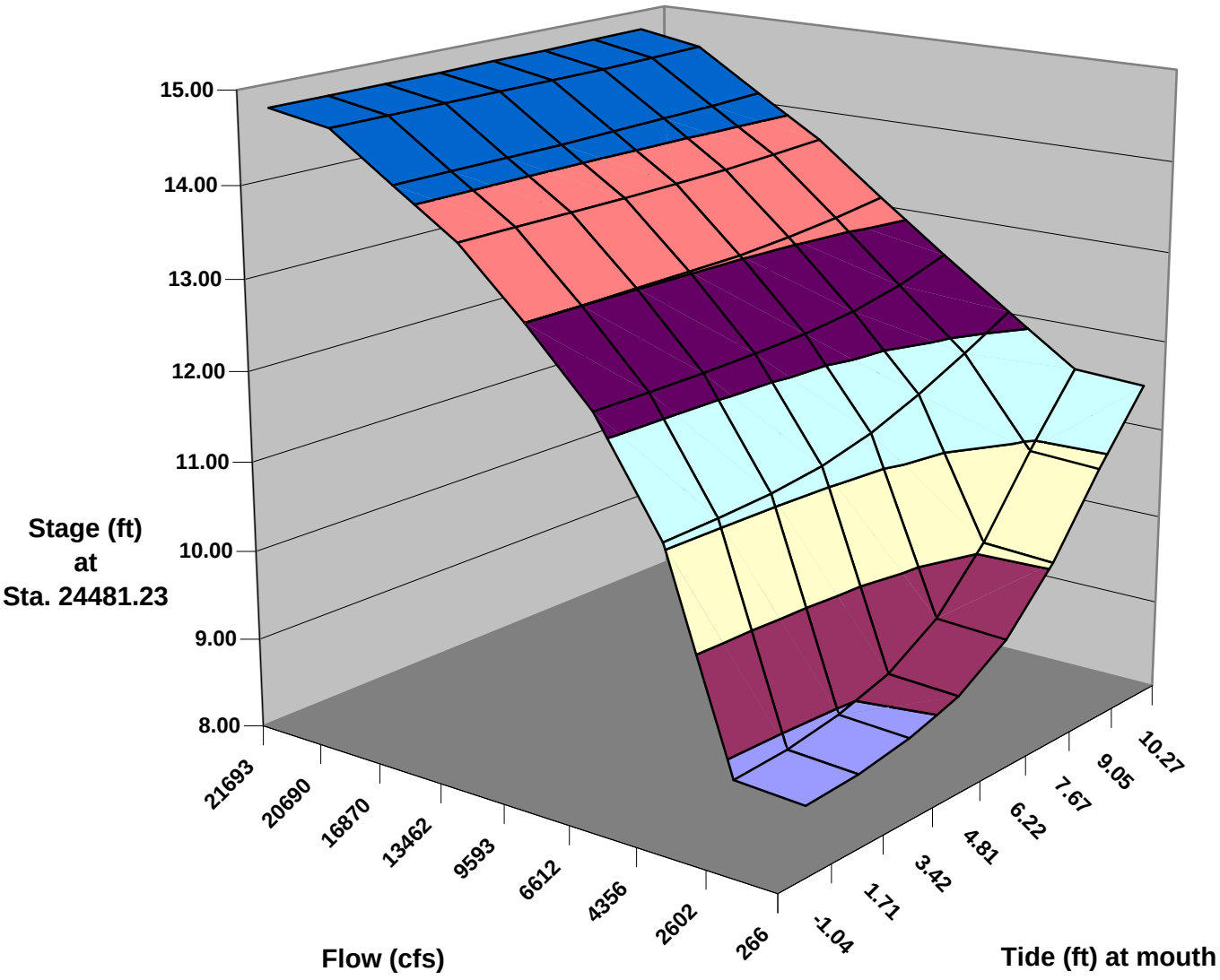

Legend:
Stage in feet, NAVD

- **14.00-15.00**
- **13.00-14.00**
- **12.00-13.00**
- **11.00-12.00**
- **10.00-11.00**
- **9.00-10.00**
- **8.00-9.00**

South San Francisco Bay Shoreline Study
Alameda and Santa Clara Counties

Guadalupe River,
River Station 24481.23, YEAR 50
Stage as a Function of Flow & Tide

US Army Corps of Engineers
San Francisco District

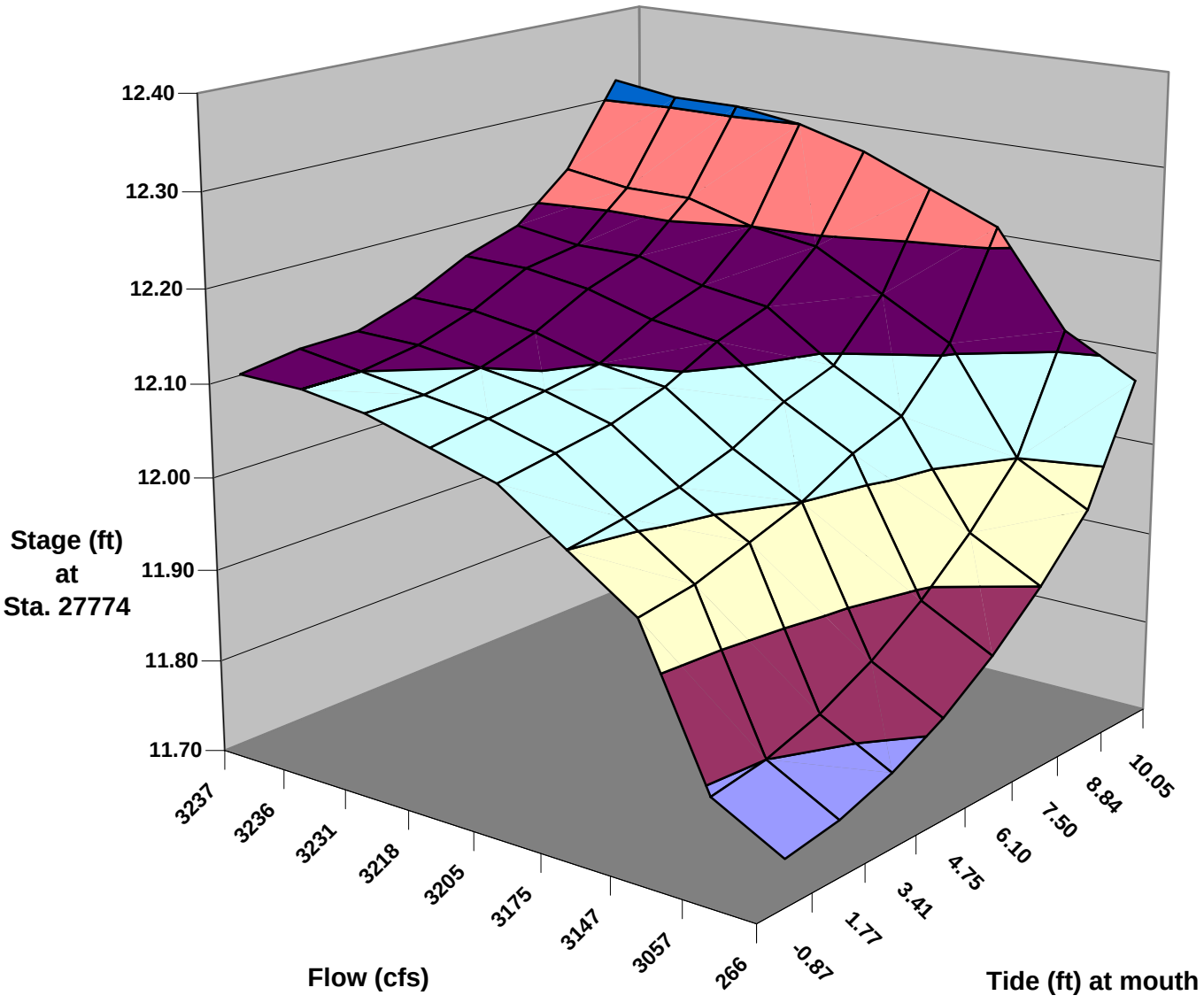

Legend:
Stage in feet, NAVD

- 12.30-12.40
- 12.20-12.30
- 12.10-12.20
- 12.00-12.10
- 11.90-12.00
- 11.80-11.90
- 11.70-11.80

South San Francisco Bay Shoreline Study
Alameda and Santa Clara Counties

Guadalupe Slough,
River Station 27774, YEAR 50
Stage as a Function of Flow & Tide

US Army Corps of Engineers
San Francisco District

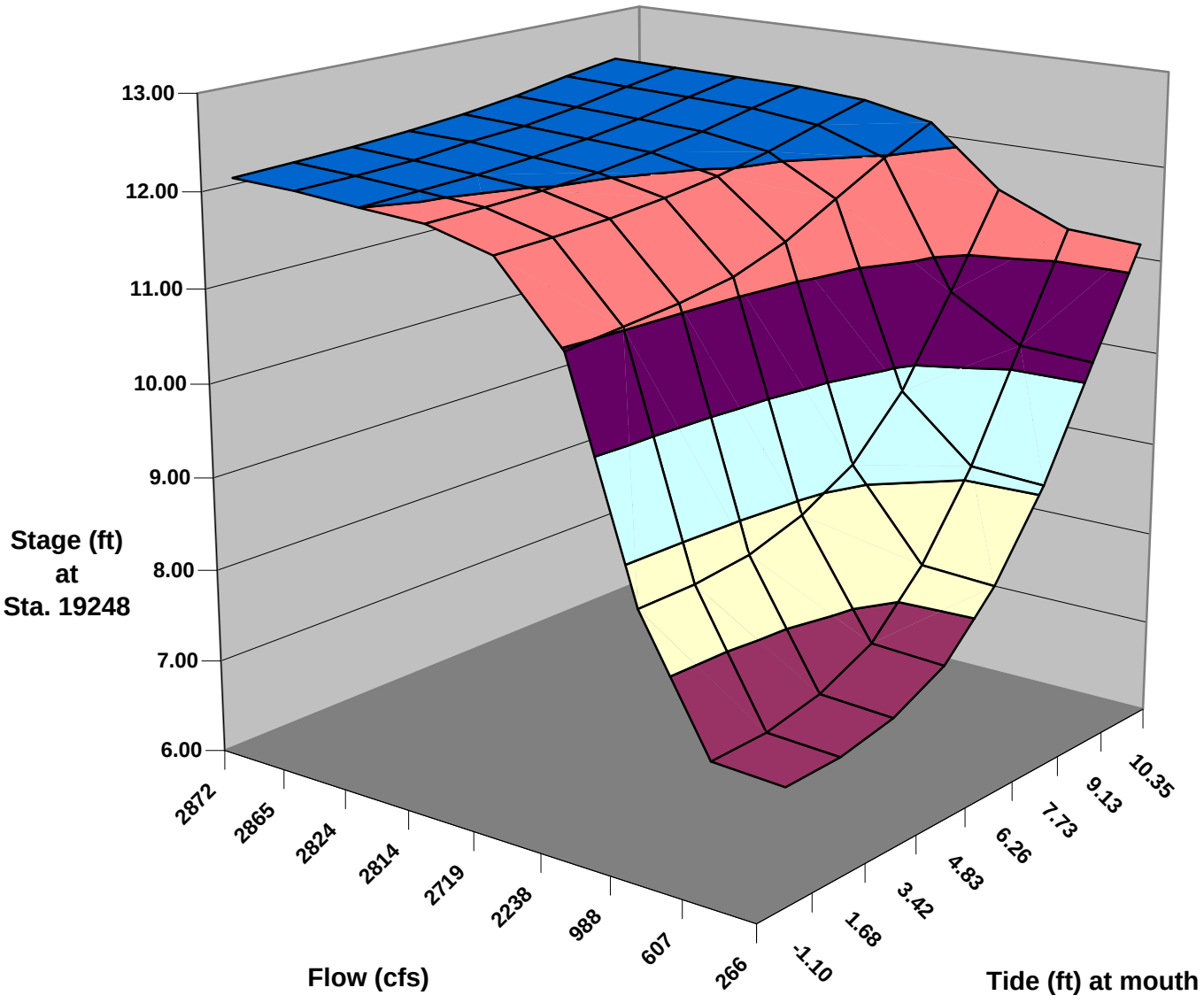

Legend:
Stage in feet, NAVD

- 12.00-13.00
- 11.00-12.00
- 10.00-11.00
- 9.00-10.00
- 8.00-9.00
- 7.00-8.00
- 6.00-7.00

South San Francisco Bay Shoreline Study
Alameda and Santa Clara Counties

Laguna Creek,
River Station 19248, YEAR 50
Stage as a Function of Flow & Tide

US Army Corps of Engineers
San Francisco District

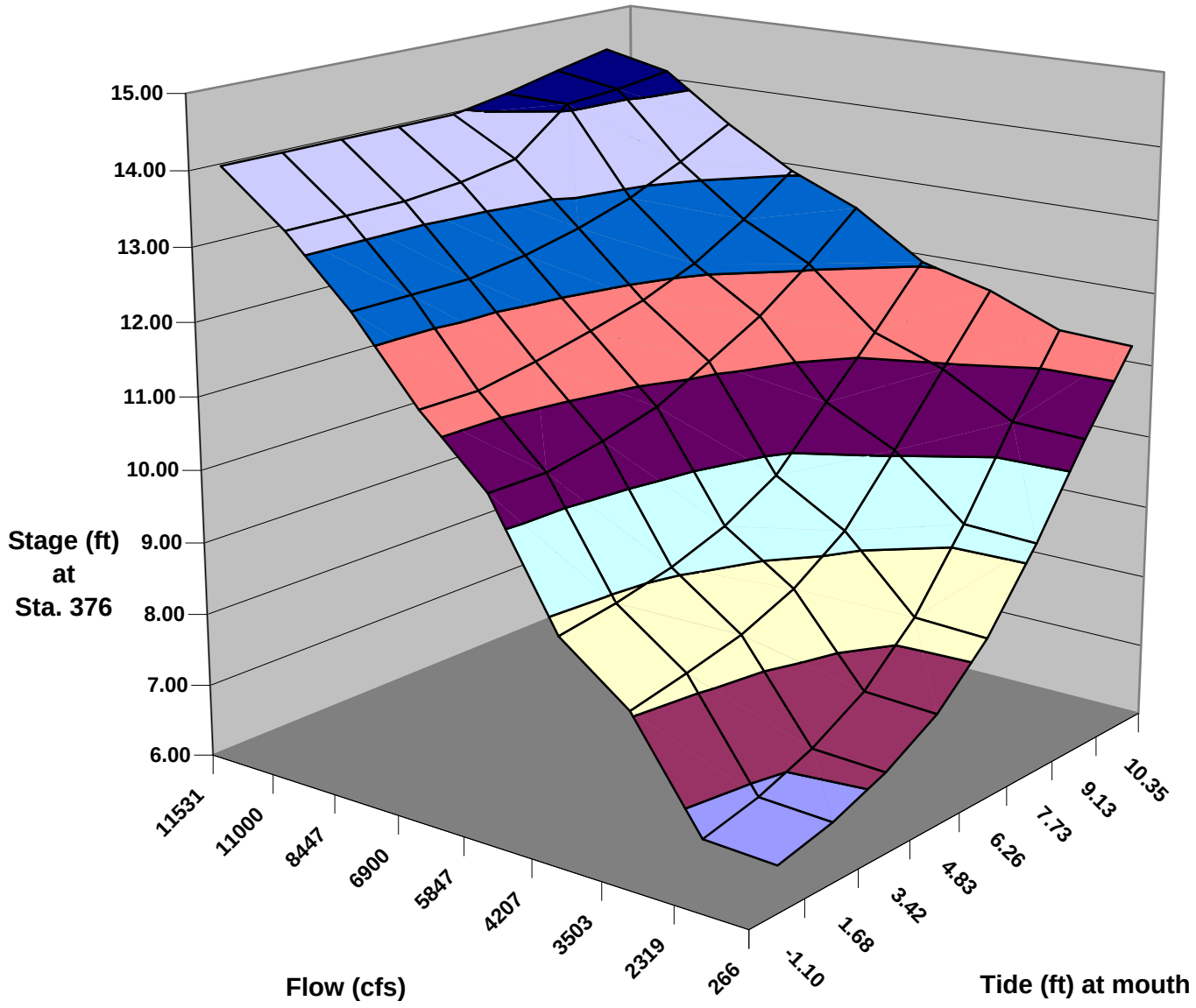

Legend:
Stage in feet, NAVD

- 14.00-15.00
- 13.00-14.00
- 12.00-13.00
- 11.00-12.00
- 10.00-11.00
- 9.00-10.00
- 8.00-9.00
- 7.00-8.00
- 6.00-7.00

South San Francisco Bay Shoreline Study
Alameda and Santa Clara Counties

Lower Penitencia Creek,
River Station 376, YEAR 50
Stage as a Function of Flow & Tide

US Army Corps of Engineers
San Francisco District

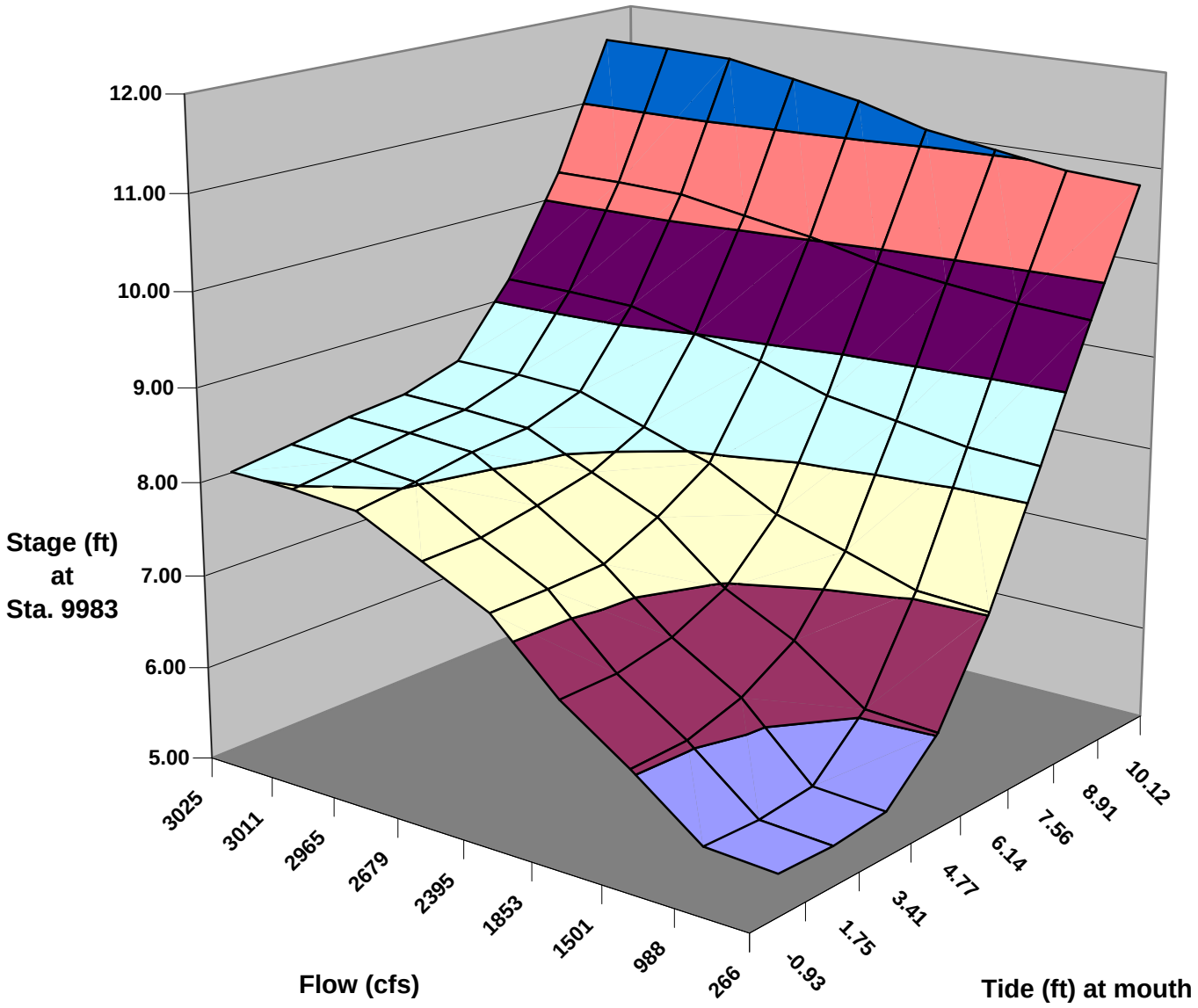

Legend:
Stage in feet, NAVD

- 11.00-12.00
- 10.00-11.00
- 9.00-10.00
- 8.00-9.00
- 7.00-8.00
- 6.00-7.00
- 5.00-6.00

South San Francisco Bay Shoreline Study
Alameda and Santa Clara Counties

Matadero Creek,
River Station 9983, YEAR 50
Stage as a Function of Flow & Tide

US Army Corps of Engineers
San Francisco District

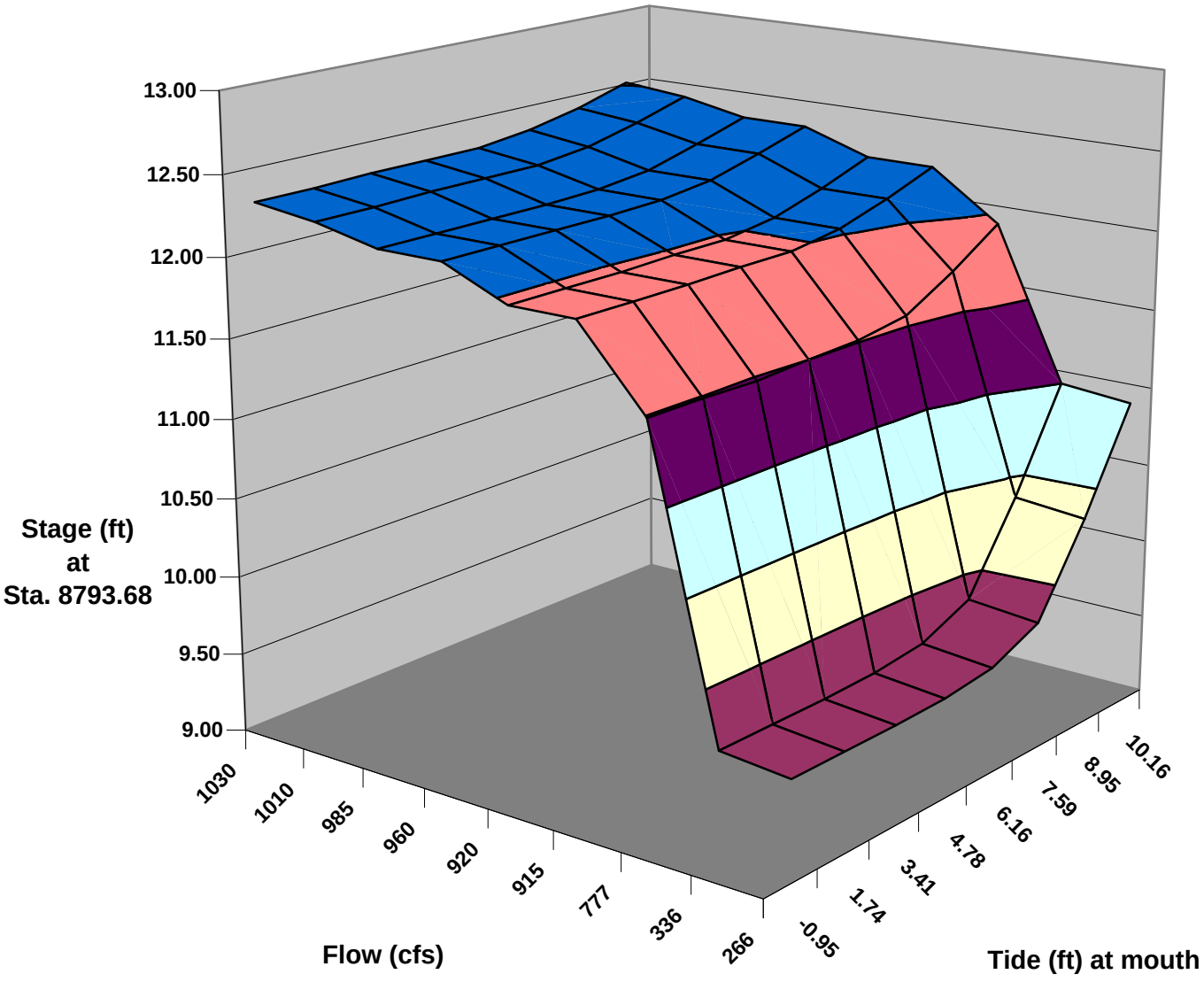

Legend:
Stage in feet, NAVD

- 12.50-13.00
- 12.00-12.50
- 11.50-12.00
- 11.00-11.50
- 10.50-11.00
- 10.00-10.50
- 9.50-10.00
- 9.00-9.50

South San Francisco Bay Shoreline Study
Alameda and Santa Clara Counties

Permanente Creek,
River Station 8793.68, YEAR 50
Stage as a Function of Flow & Tide

US Army Corps of Engineers
San Francisco District

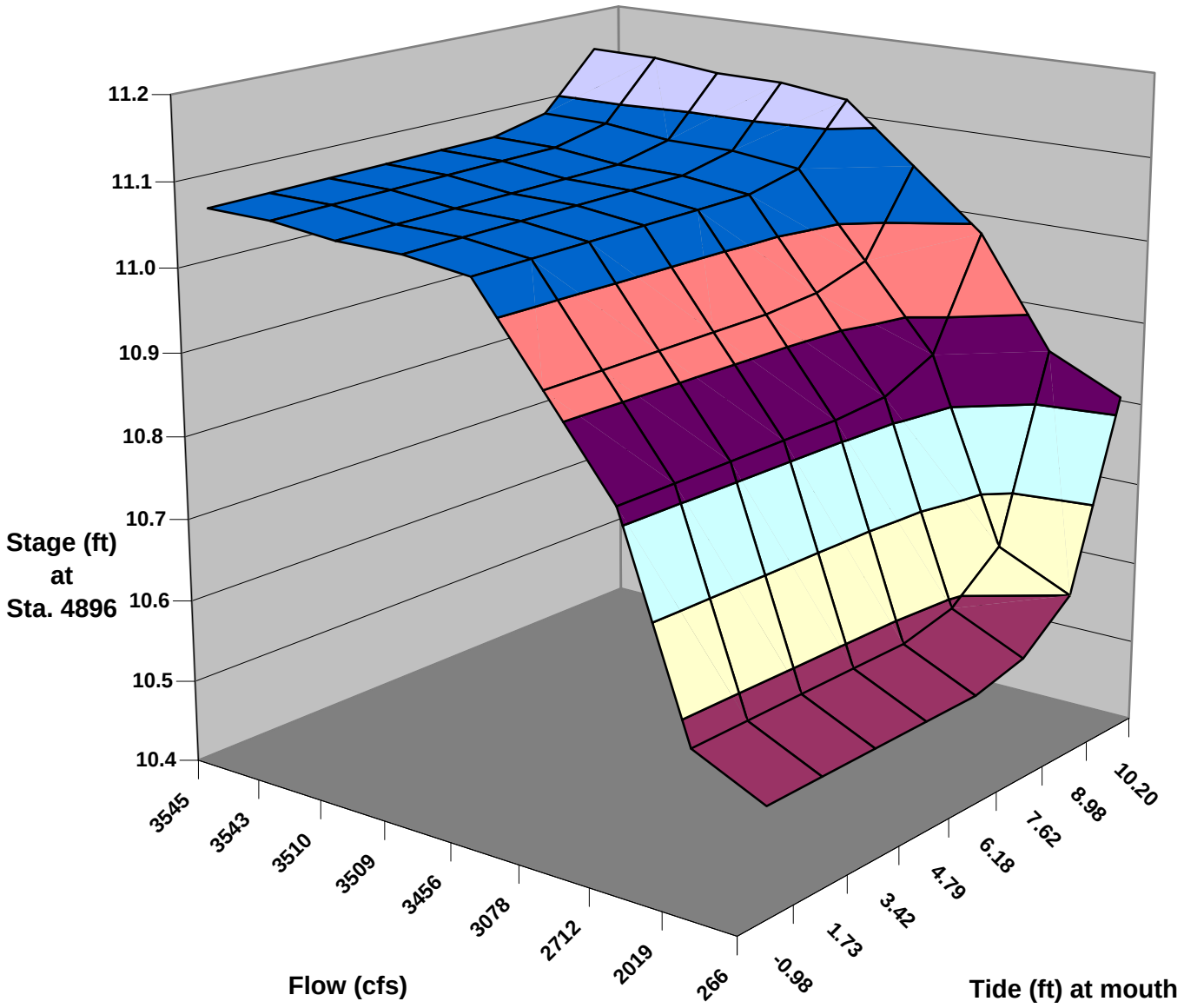

Legend:
Stage in feet, NAVD

- 11.10-11.20
- 11.00-11.10
- 10.90-11.00
- 10.80-10.90
- 10.70-10.80
- 10.60-10.70
- 10.50-10.60
- 10.40-10.50

South San Francisco Bay Shoreline Study
Alameda and Santa Clara Counties

Stevens Creek,
River Station 4896, YEAR 50
Stage as a Function of Flow & Tide

US Army Corps of Engineers
San Francisco District

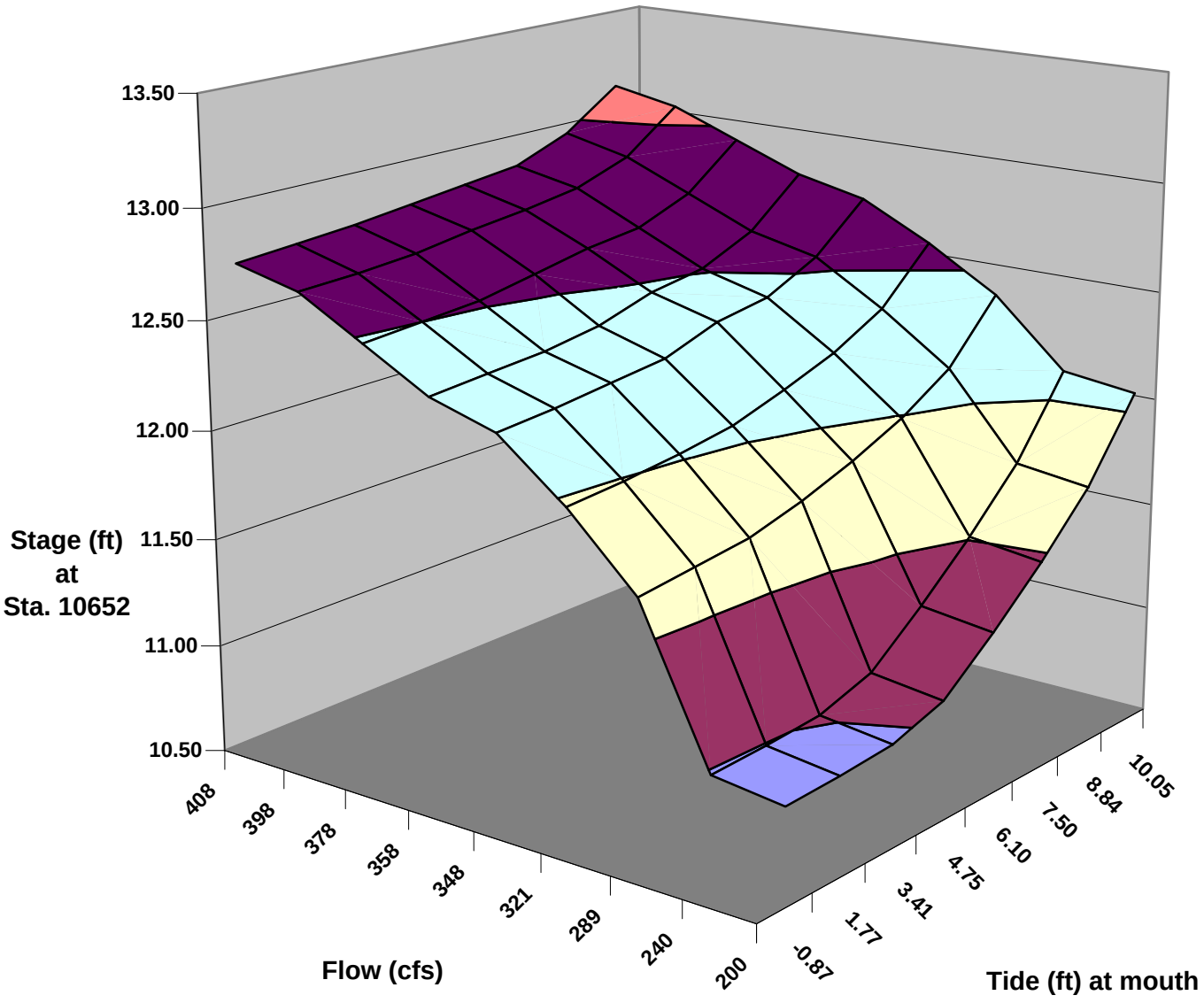

Legend:
Stage in feet, NAVD

- 13.00-13.50
- 12.50-13.00
- 12.00-12.50
- 11.50-12.00
- 11.00-11.50
- 10.50-11.00

South San Francisco Bay Shoreline Study
Alameda and Santa Clara Counties

Sunnyvale West Channel,
River Station 10652, YEAR 50
Stage as a Function of Flow & Tide

US Army Corps of Engineers
San Francisco District

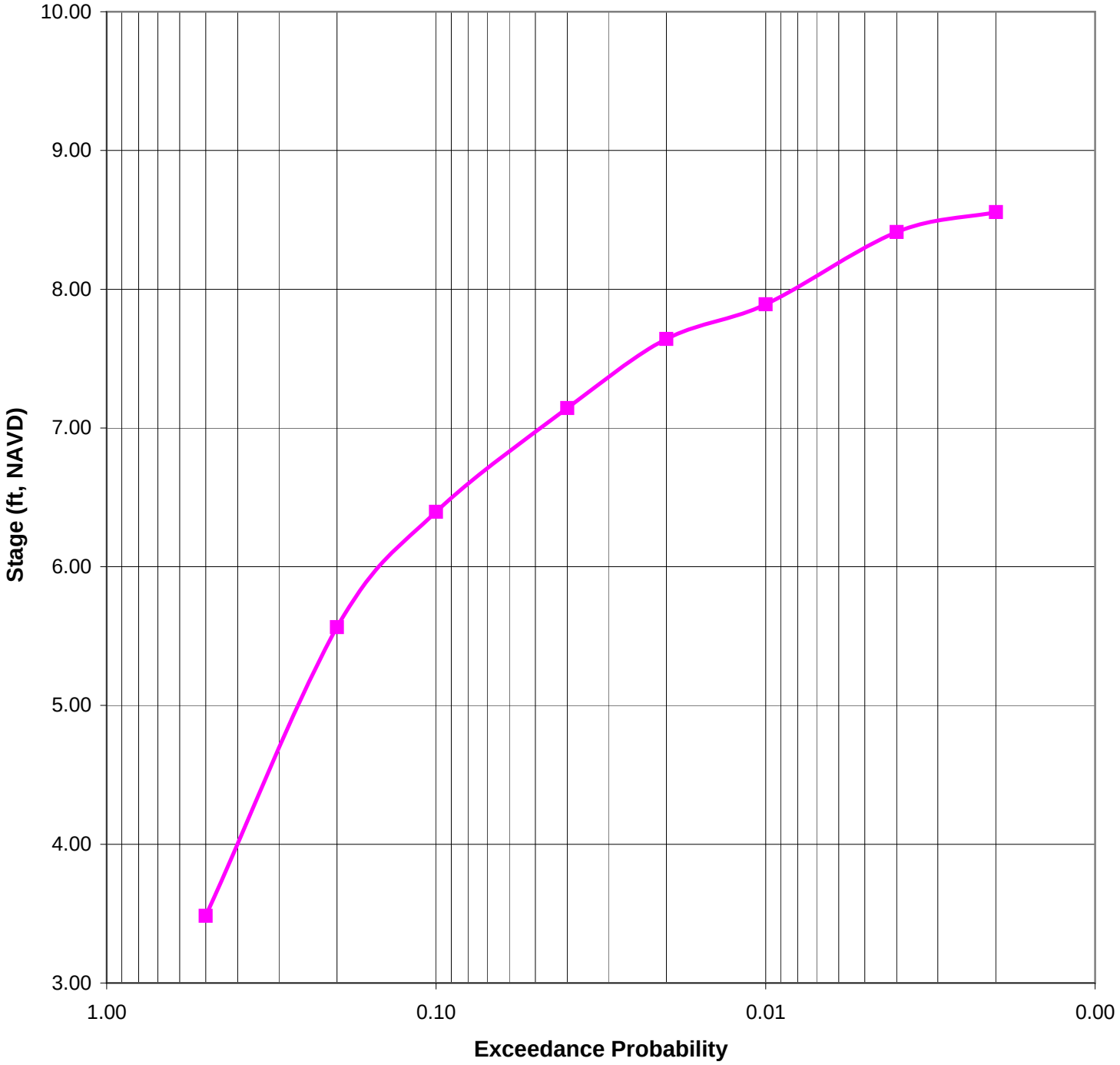

Legend:

Adobe & Barron Creeks, River Station 12565

South San Francisco Bay Shoreline Study Alameda and Santa Clara Counties
Adobe & Barron Creeks, River Station 12565, YEAR 0 Coincident Frequency Analysis Results
US Army Corps of Engineers San Francisco District

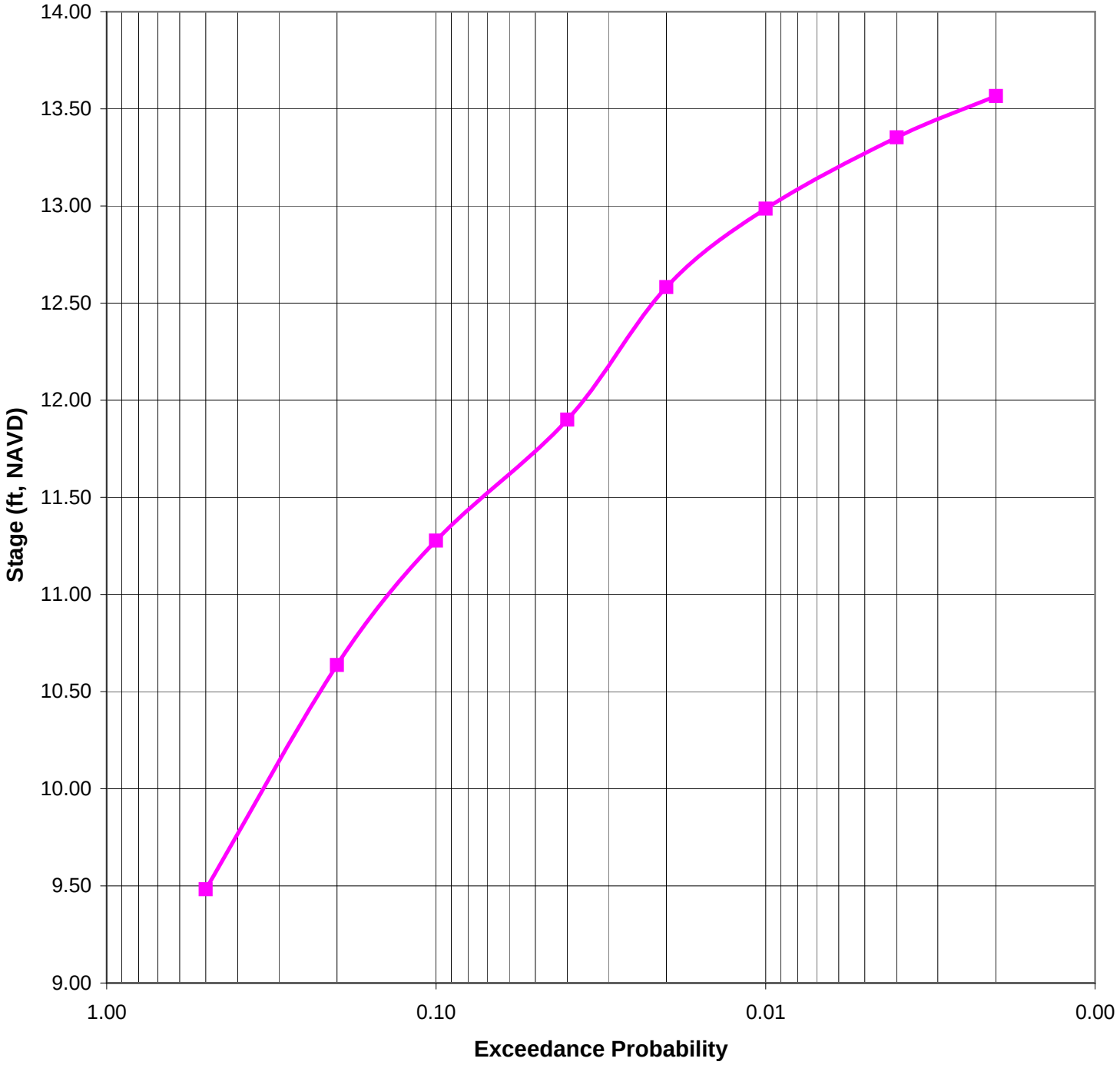

Legend:

Coyote Creek, River Station 7365

South San Francisco Bay Shoreline Study
Alameda and Santa Clara Counties

Coyote Creek,
River Station 7365, YEAR 0
Coincident Frequency Analysis Results

US Army Corps of Engineers
San Francisco District

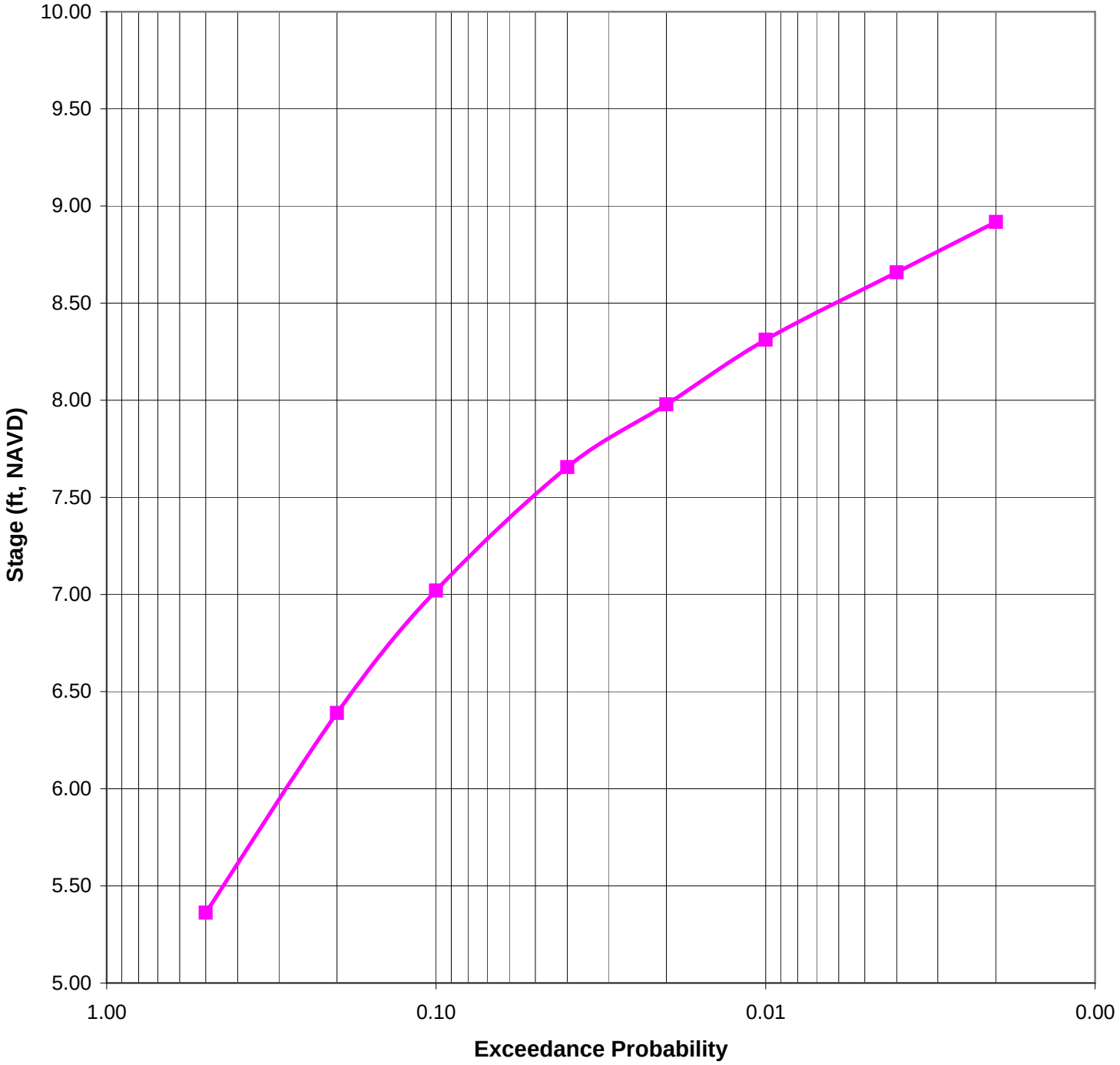

Legend:

Fremont Flood Control Channel, River Station 2404

South San Francisco Bay Shoreline Study
Alameda and Santa Clara Counties

Fremont Flood Control Channel, River Station 2404, YEAR 0 Coincident Frequency Analysis Results

US Army Corps of Engineers
San Francisco District

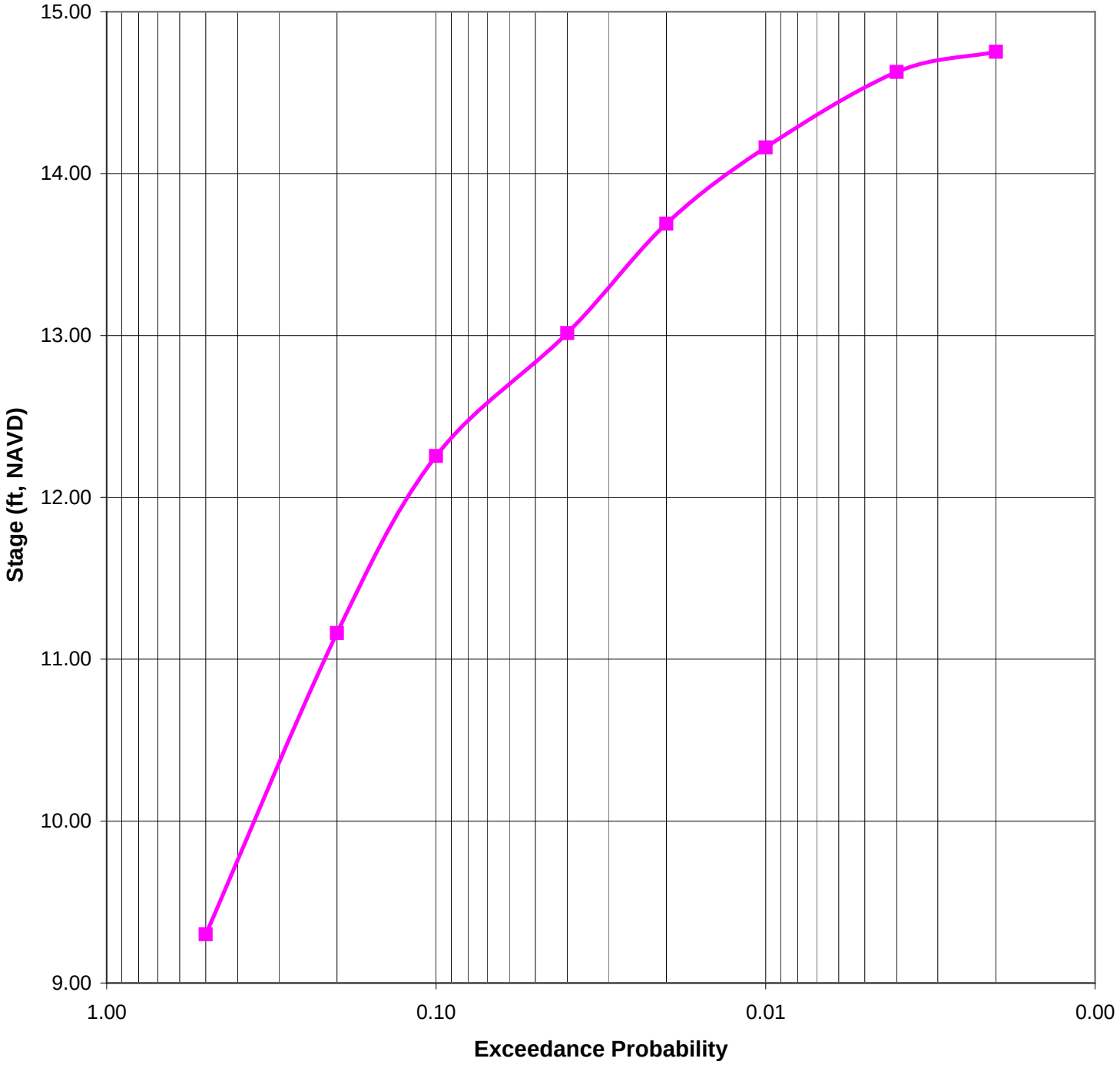

Legend:

Guadalupe River, Station 24481.23

South San Francisco Bay Shoreline Study Alameda and Santa Clara Counties
Guadalupe River, **River Station 24481.23, YEAR 0** **Coincident Frequency Analysis Results**
US Army Corps of Engineers San Francisco District

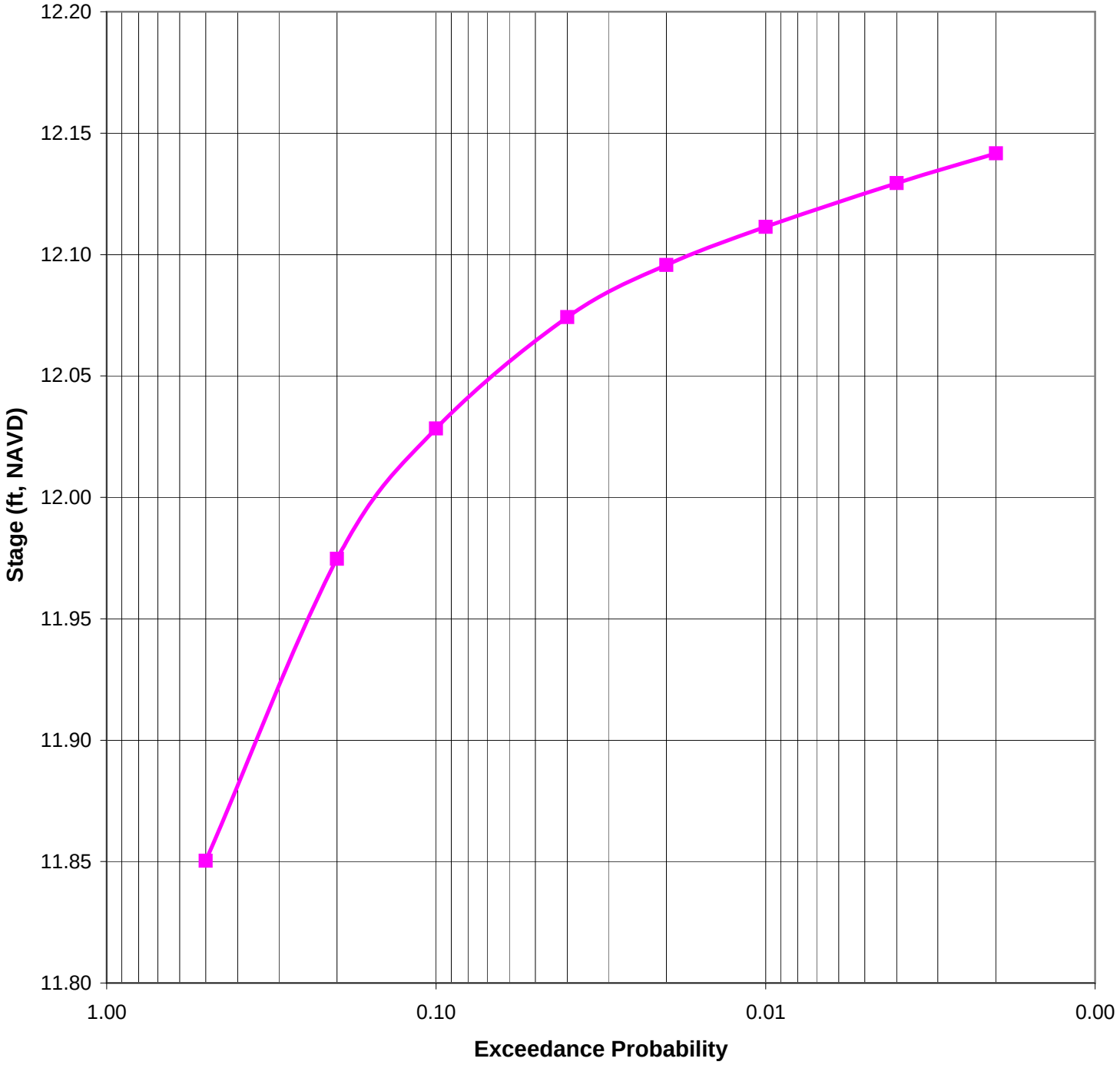

Legend:

Guadalupe Slough, River Station 27774

South San Francisco Bay Shoreline Study
Alameda and Santa Clara Counties

Guadalupe Slough,
River Station 27774, YEAR 0
Coincident Frequency Analysis Results

US Army Corps of Engineers
San Francisco District

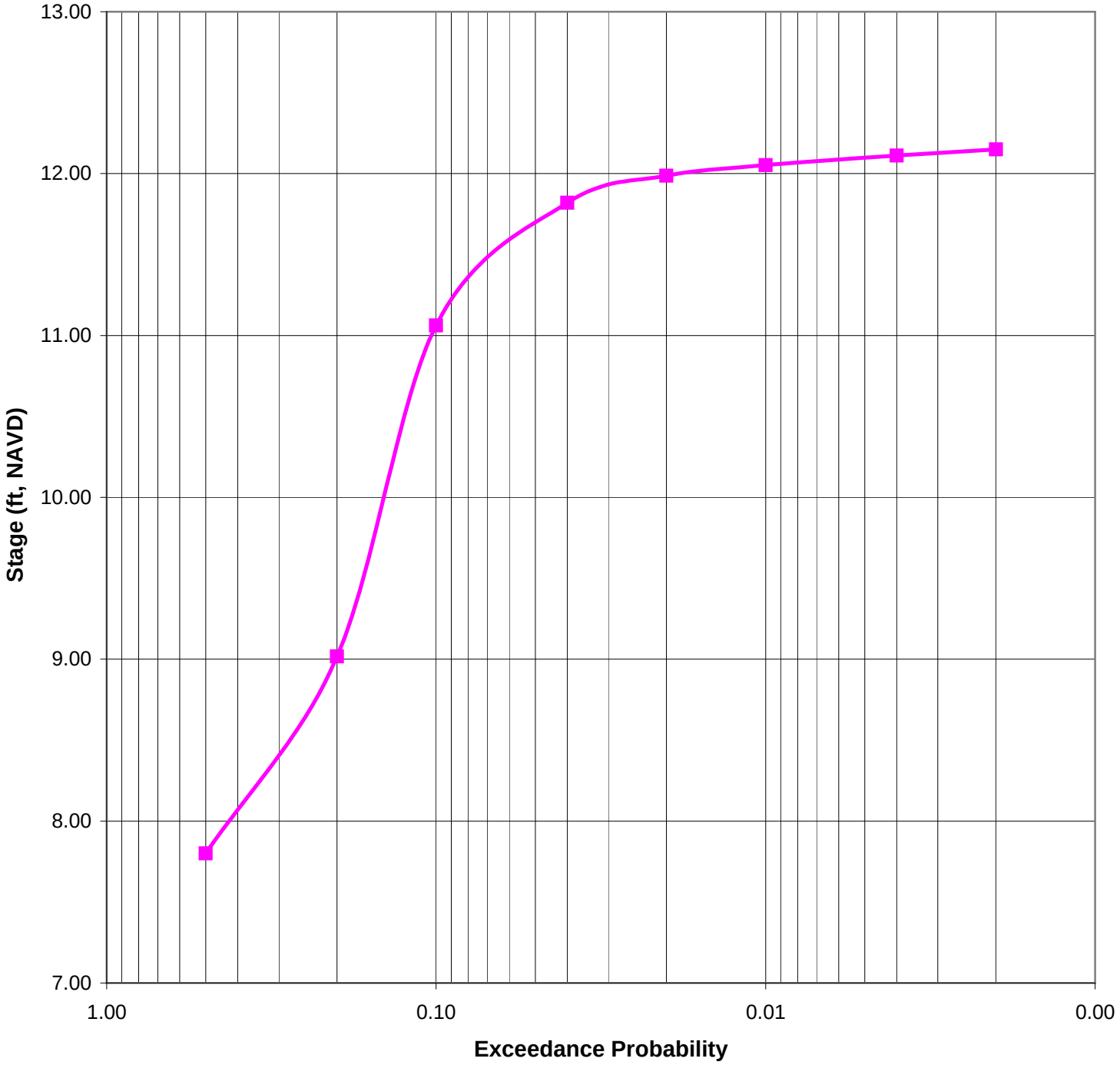

Legend:

Laguna Creek, River Station 19248

South San Francisco Bay Shoreline Study Alameda and Santa Clara Counties
Laguna Creek, **River Station 19248, YEAR 0** **Coincident Frequency Analysis Results**
US Army Corps of Engineers San Francisco District

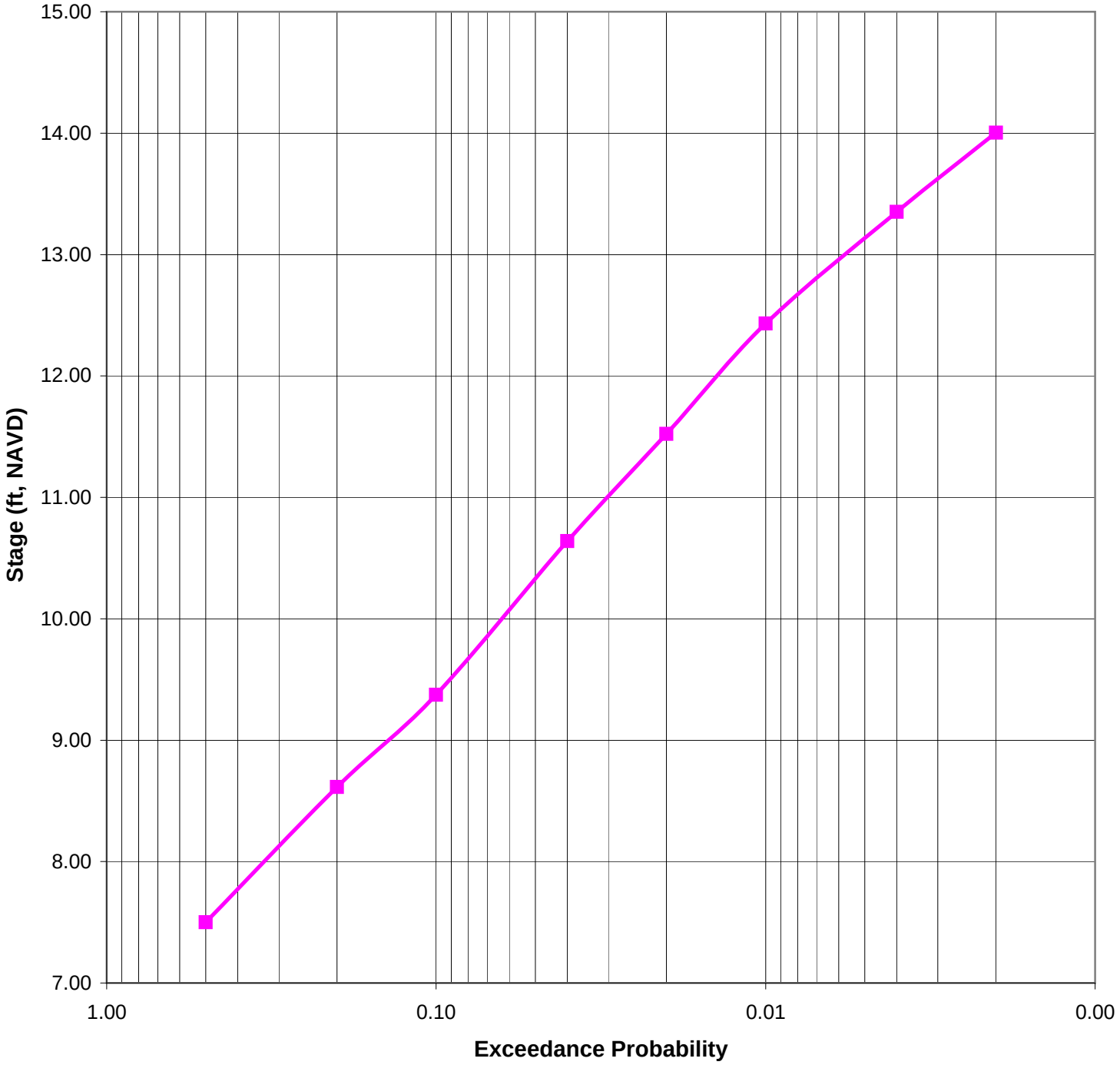

Legend:

Lower Penitencia Creek, River Station 376

South San Francisco Bay Shoreline Study Alameda and Santa Clara Counties
Lower Penitencia Creek, River Station 376, YEAR 0 Coincident Frequency Analysis Results
US Army Corps of Engineers San Francisco District

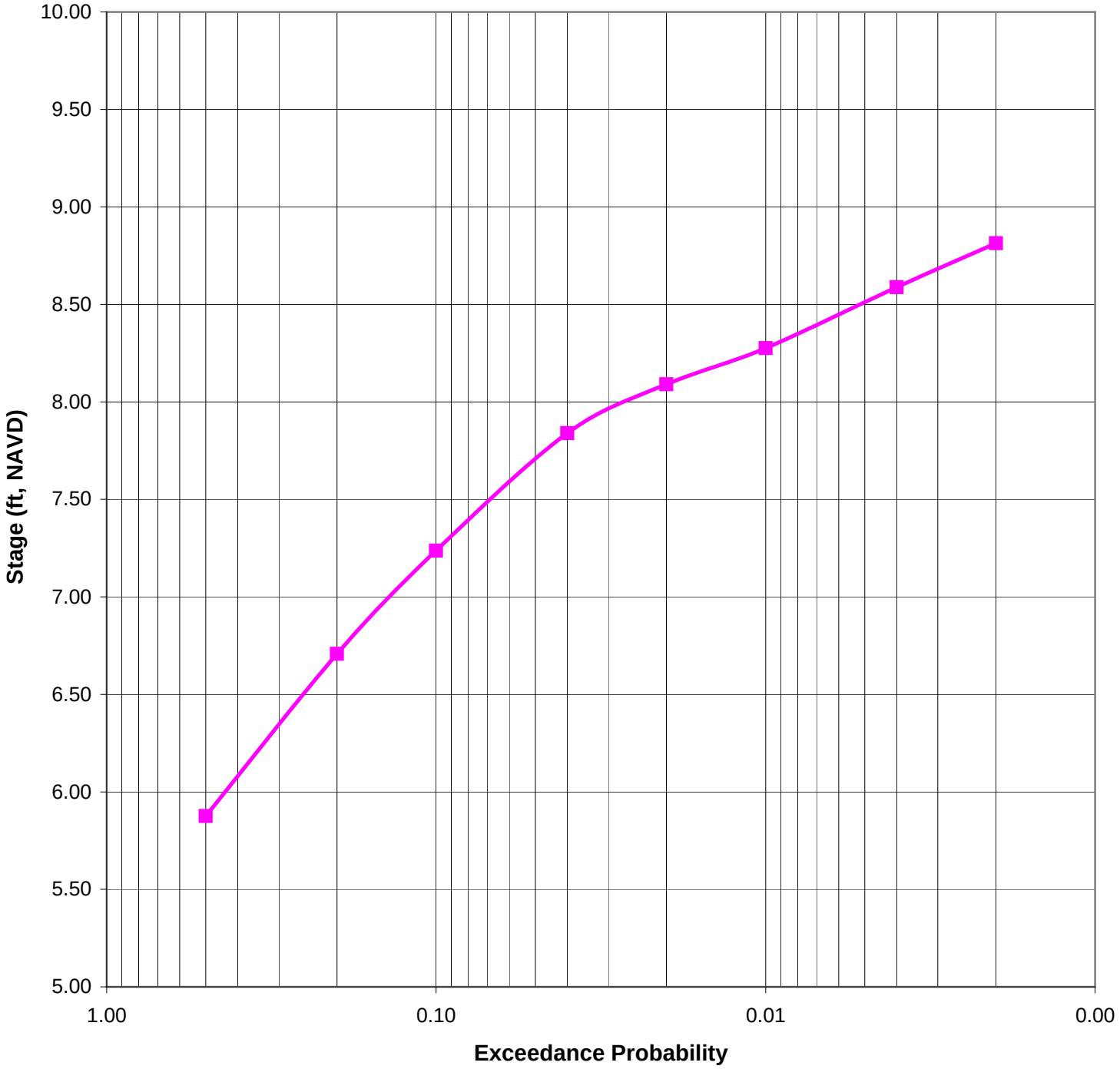

Legend:

Matadero Creek, River Station 9983

South San Francisco Bay Shoreline Study Alameda and Santa Clara Counties
Matadero Creek, **River Station 9983, YEAR 0** **Coincident Frequency Analysis Results**
US Army Corps of Engineers San Francisco District

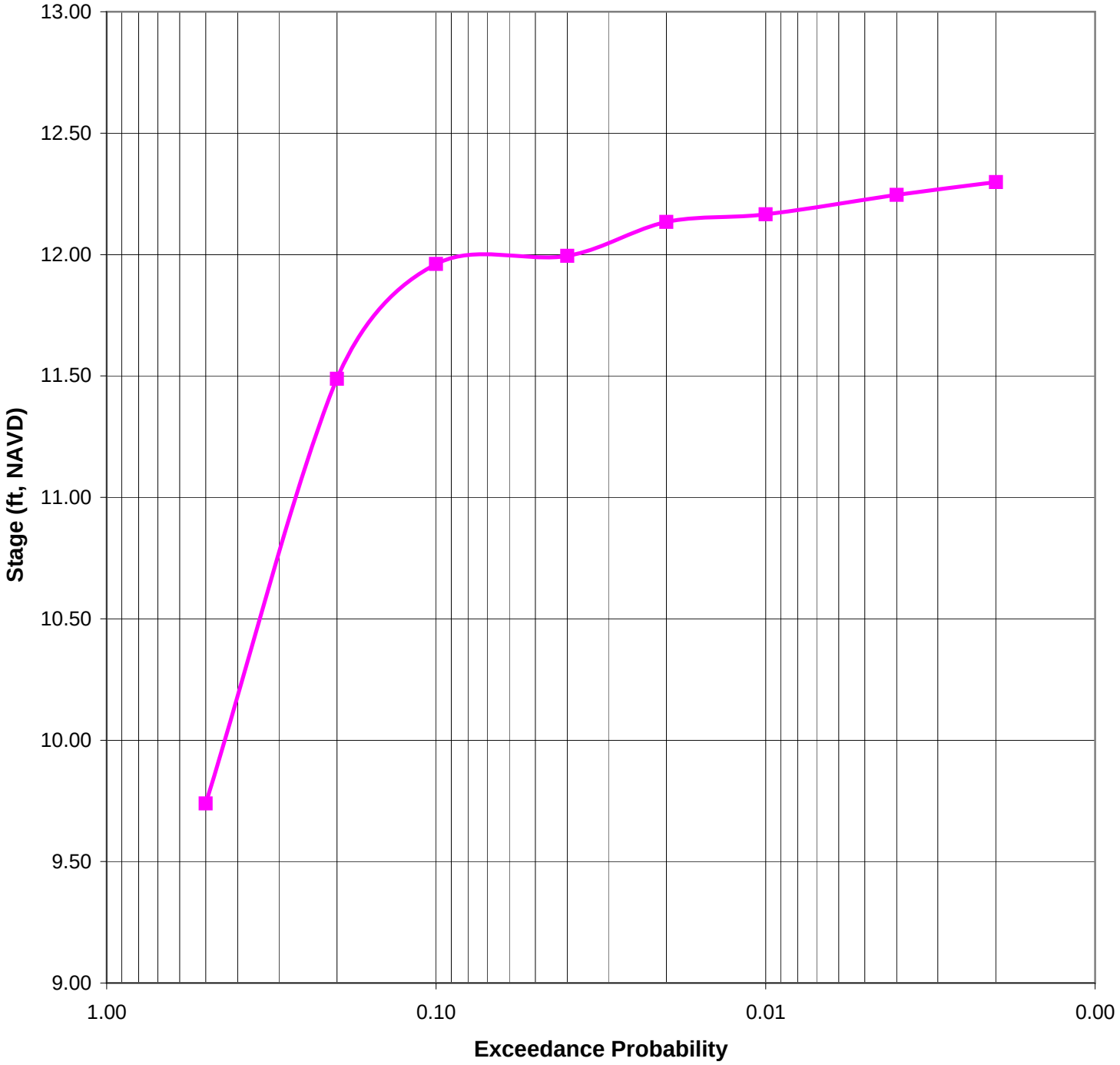

Legend:

Permanente Creek, River Station 8793.68

South San Francisco Bay Shoreline Study
Alameda and Santa Clara Counties

Permanente Creek,
River Station 8793.68, YEAR 0
Coincident Frequency Analysis Results

US Army Corps of Engineers
San Francisco District

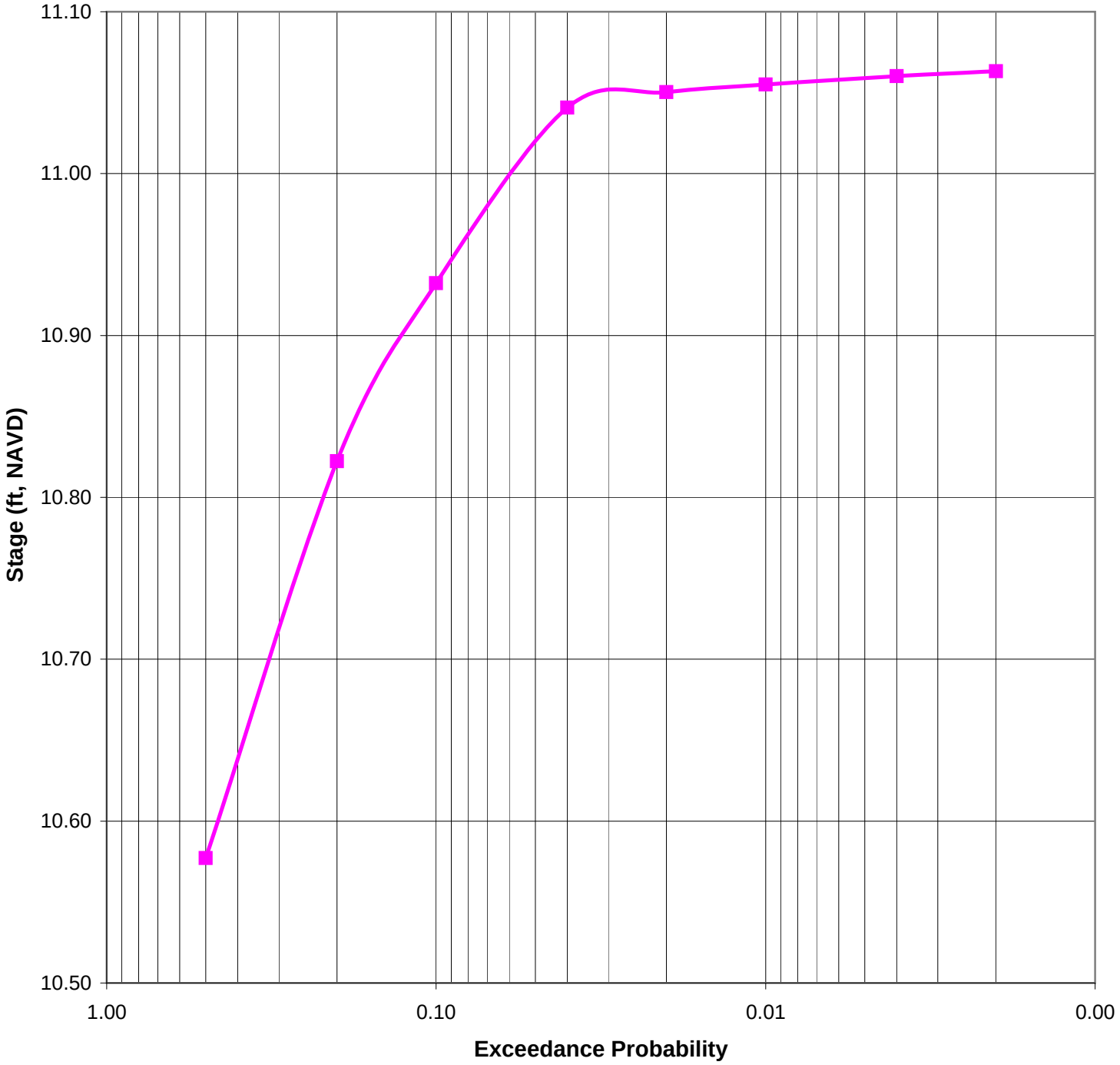

Legend:

Stevens Creek, River Station 4896

South San Francisco Bay Shoreline Study
Alameda and Santa Clara Counties

Stevens Creek,
River Station 4896, YEAR 0
Coincident Frequency Analysis Results

US Army Corps of Engineers
San Francisco District

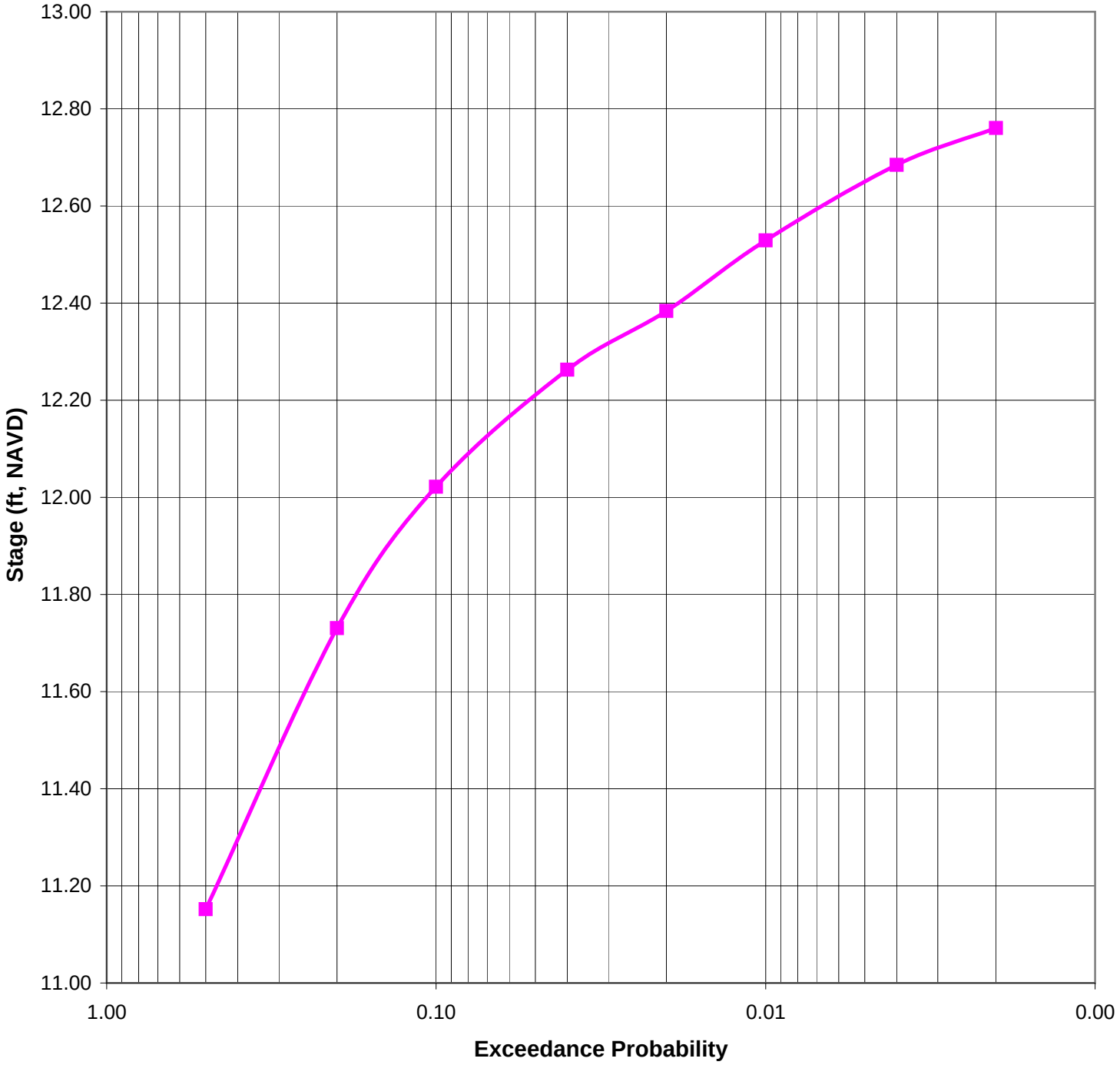

Legend:

Sunnyvale West Channel, River Station 10652

South San Francisco Bay Shoreline Study
Alameda and Santa Clara Counties

Sunnyvale West Channel,
River Station 10652, YEAR 0
Coincident Frequency Analysis Results

US Army Corps of Engineers
San Francisco District

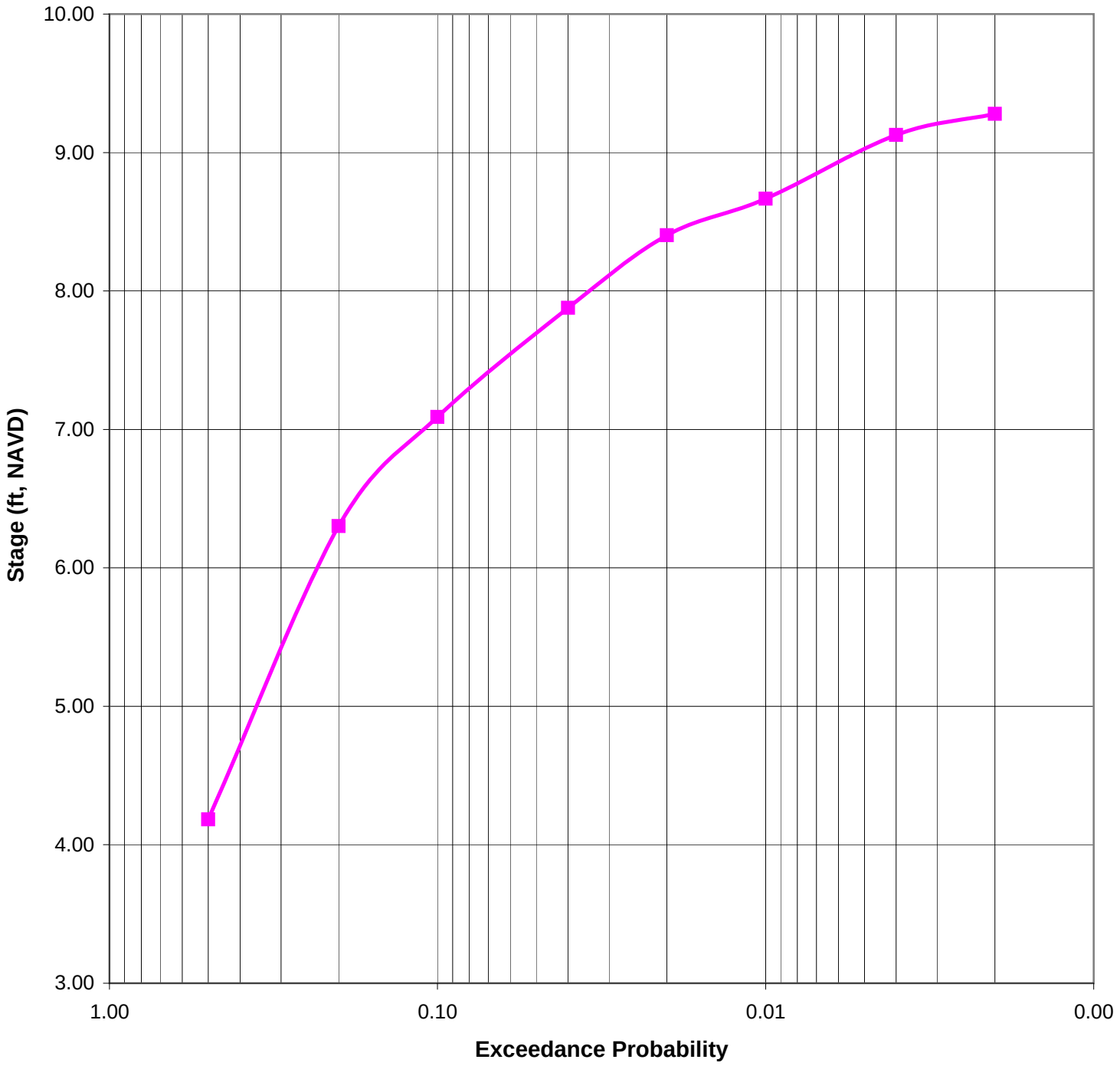

Legend:

Adobe & Barron Creeks, River Station 12565

South San Francisco Bay Shoreline Study Alameda and Santa Clara Counties
Adobe & Barron Creeks, River Station 12565, YEAR 50 Coincident Frequency Analysis Results
US Army Corps of Engineers San Francisco District

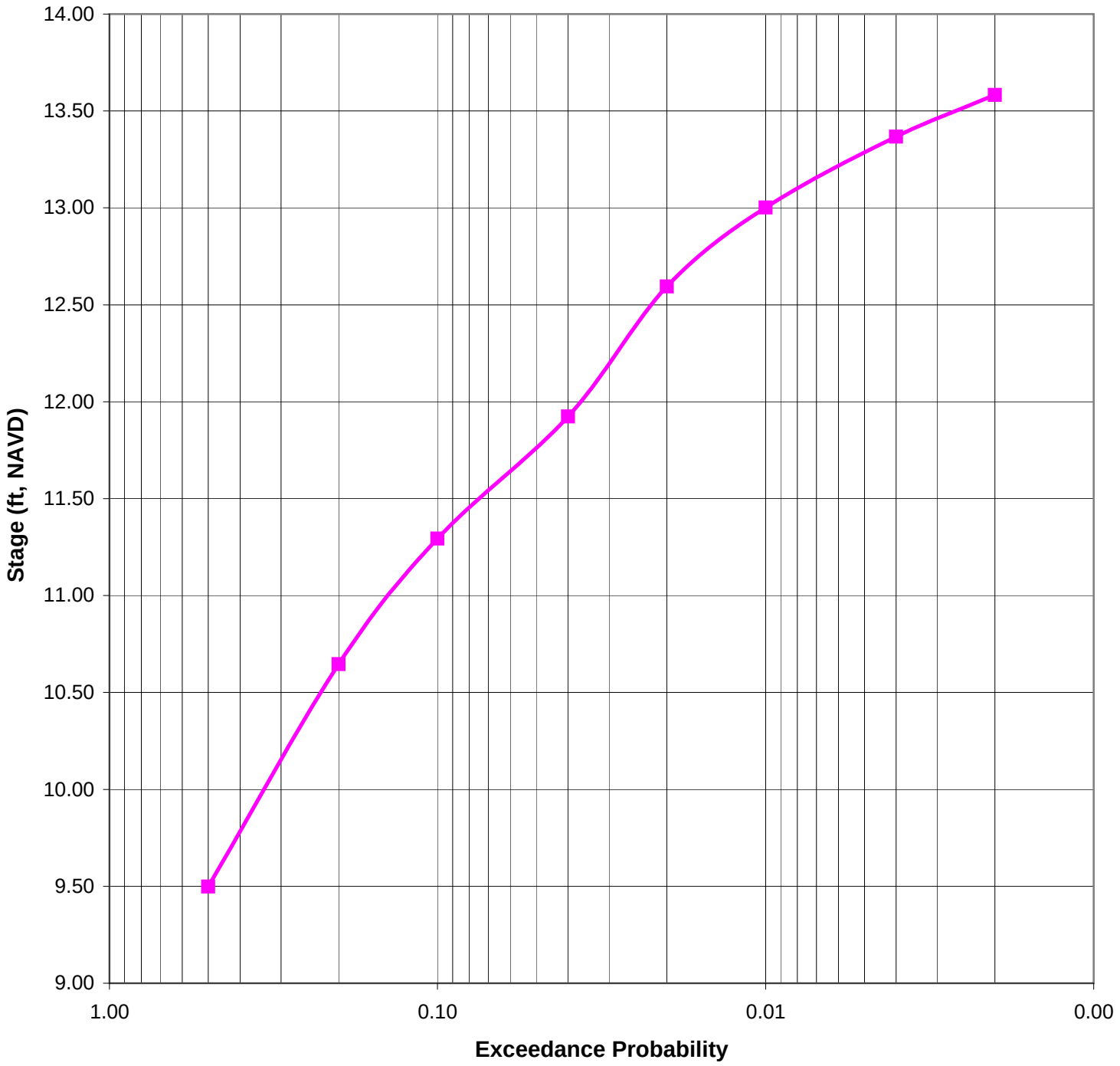

Legend:

Coyote Creek, River Station 7365

South San Francisco Bay Shoreline Study
Alameda and Santa Clara Counties

Coyote Creek,
River Station 7365, YEAR 50
Coincident Frequency Analysis Results

US Army Corps of Engineers
San Francisco District

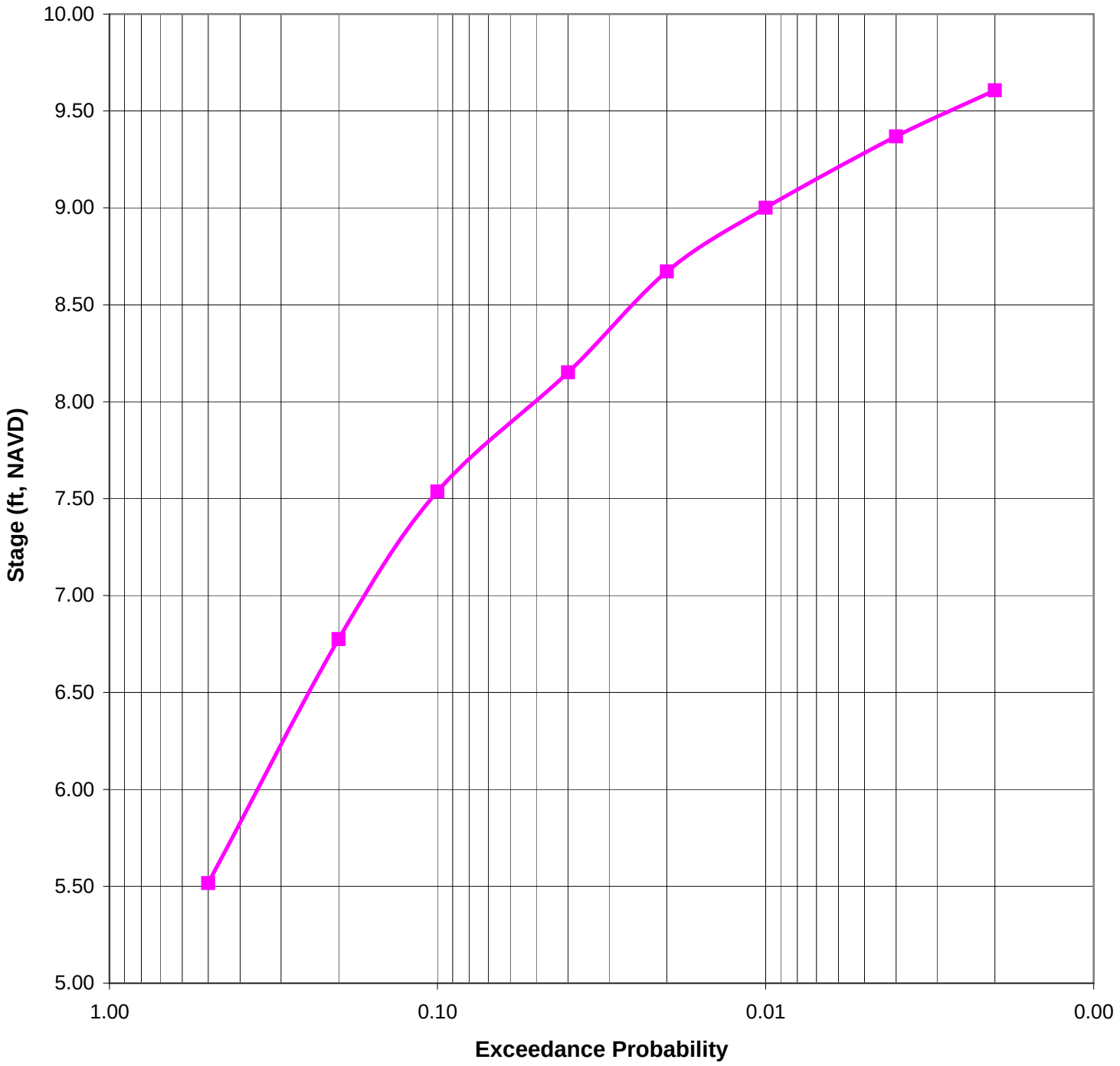

Legend:

Fremont Flood Control Channel, River Station 2404

South San Francisco Bay Shoreline Study
Alameda and Santa Clara Counties

Fremont Flood Control Channel, River Station 2404, YEAR 50 Coincident Frequency Analysis Results

US Army Corps of Engineers
San Francisco District

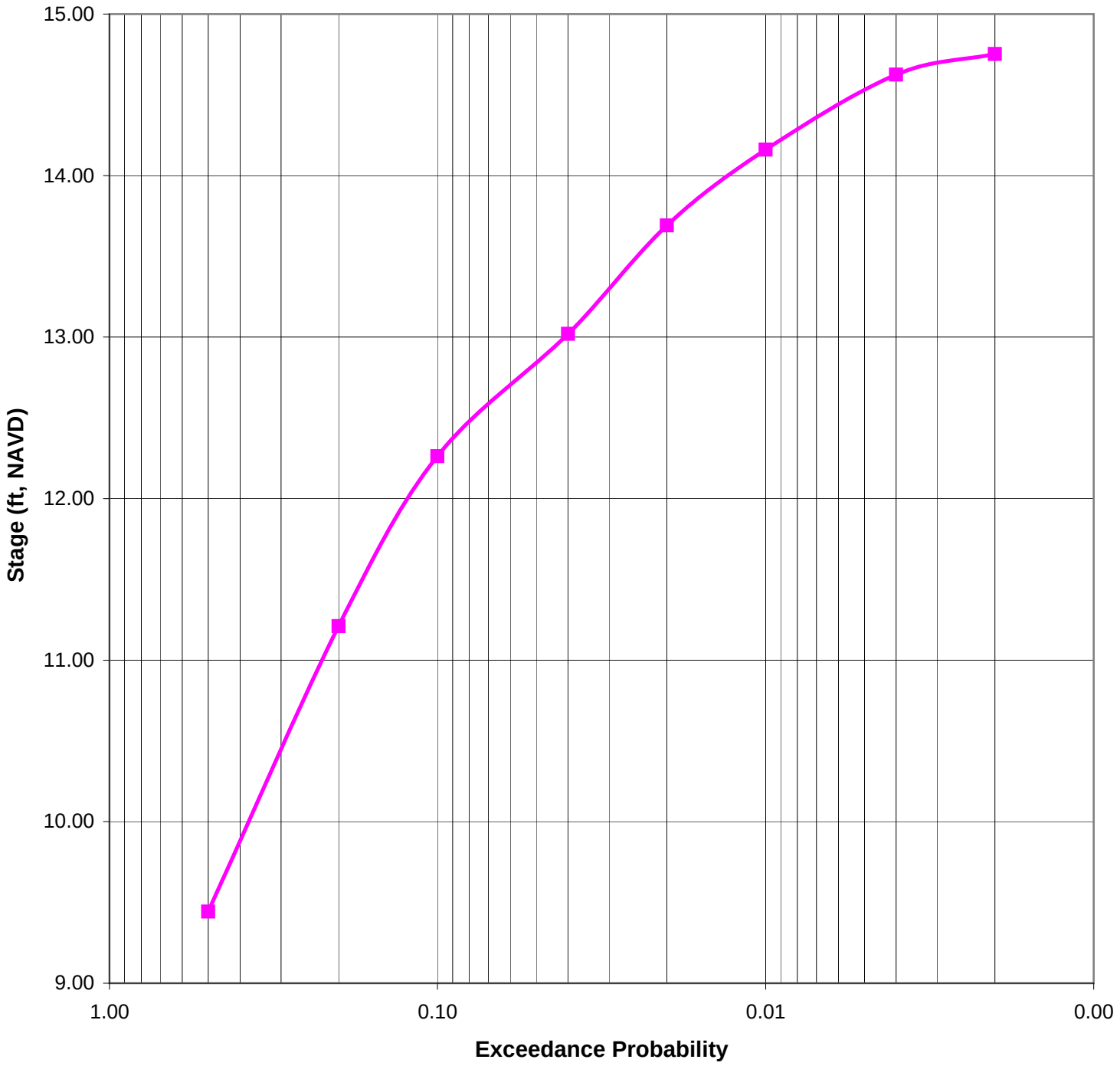

Legend:

Guadalupe River, Station 24481.23

South San Francisco Bay Shoreline Study
Alameda and Santa Clara Counties

Guadalupe River,
River Station 24481.23, YEAR 50
Coincident Frequency Analysis Results

US Army Corps of Engineers
San Francisco District

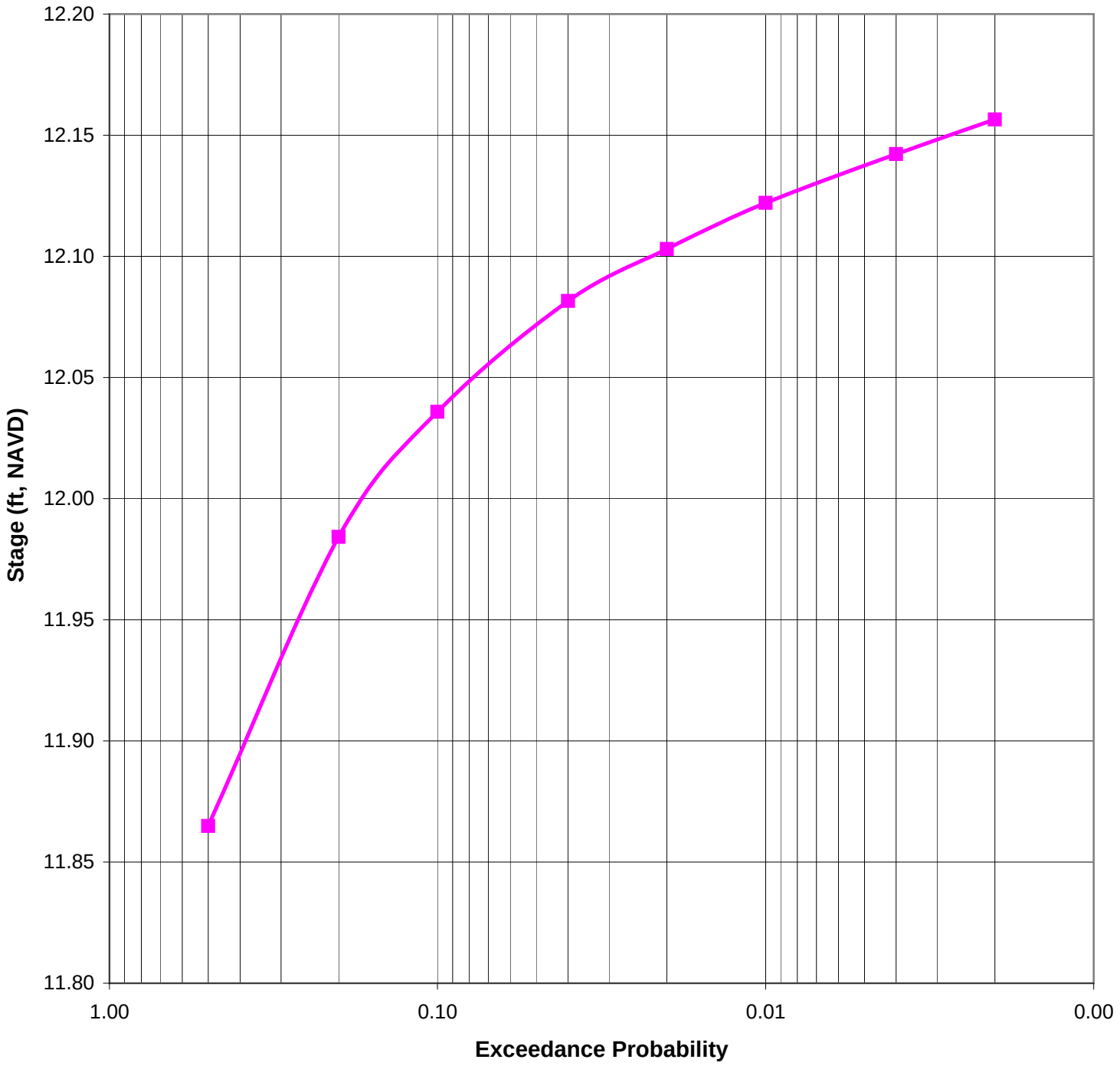

Legend:

Guadalupe Slough, River Station 27774

South San Francisco Bay Shoreline Study
Alameda and Santa Clara Counties

Guadalupe Slough,
River Station 27774, YEAR 50
Coincident Frequency Analysis Results

US Army Corps of Engineers
San Francisco District

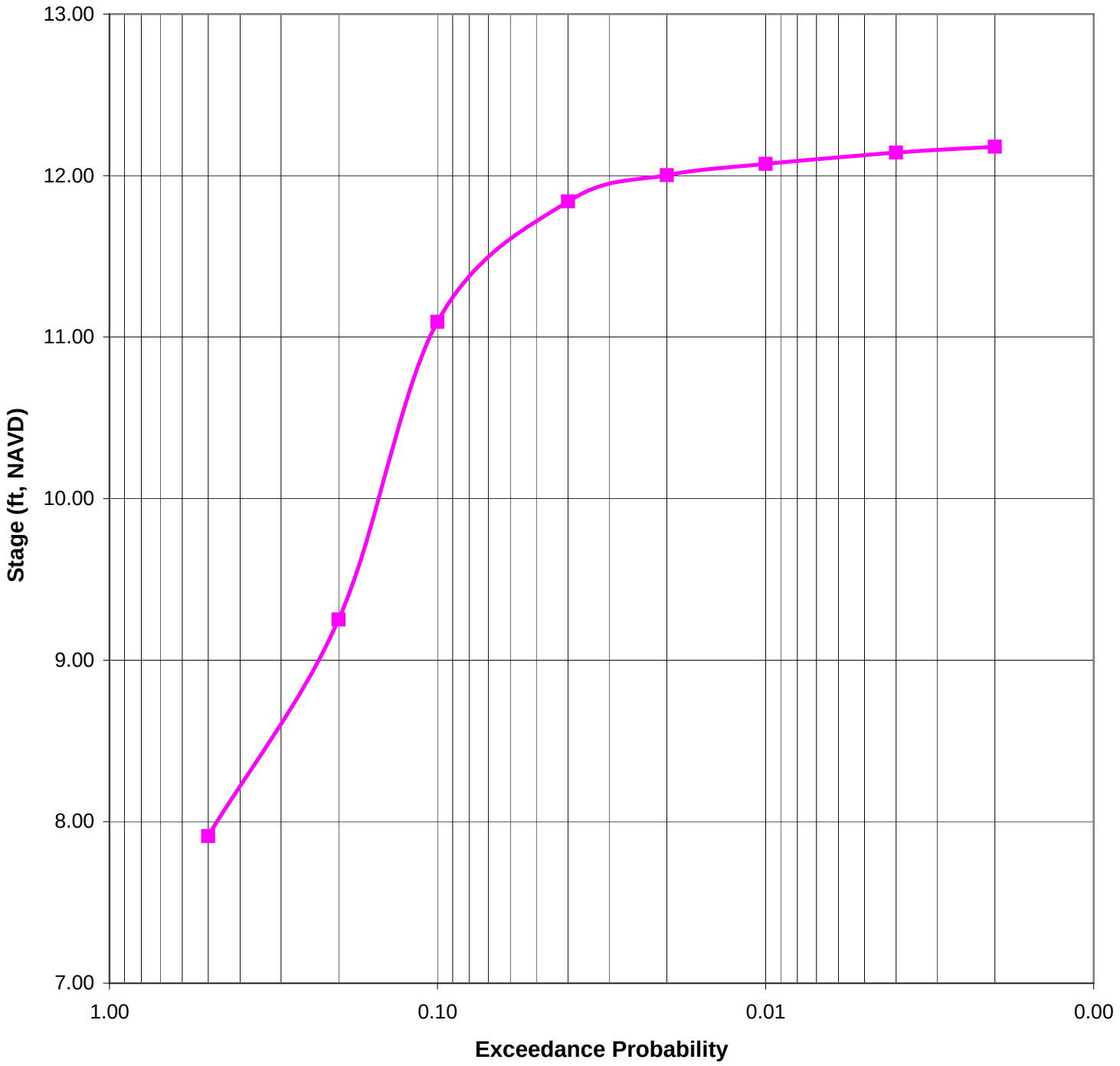

Legend:

Laguna Creek, River Station 19248

South San Francisco Bay Shoreline Study
Alameda and Santa Clara Counties

Laguna Creek,
River Station 19248, YEAR 50
Coincident Frequency Analysis Results

US Army Corps of Engineers
San Francisco District

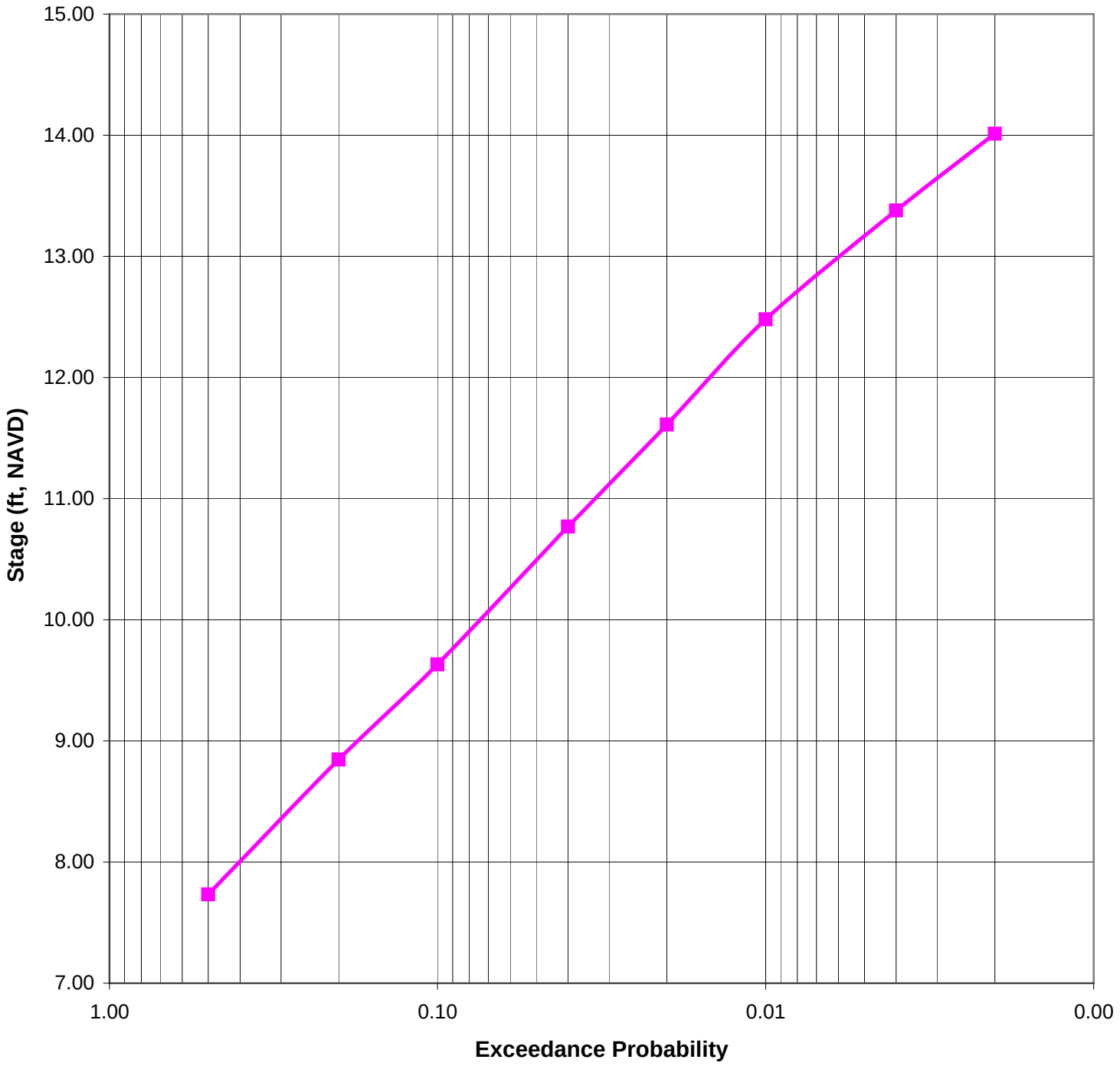

Legend:

Lower Penitencia Creek, River Station 376

South San Francisco Bay Shoreline Study Alameda and Santa Clara Counties
Lower Penitencia Creek, River Station 376, YEAR 50 Coincident Frequency Analysis Results
US Army Corps of Engineers San Francisco District

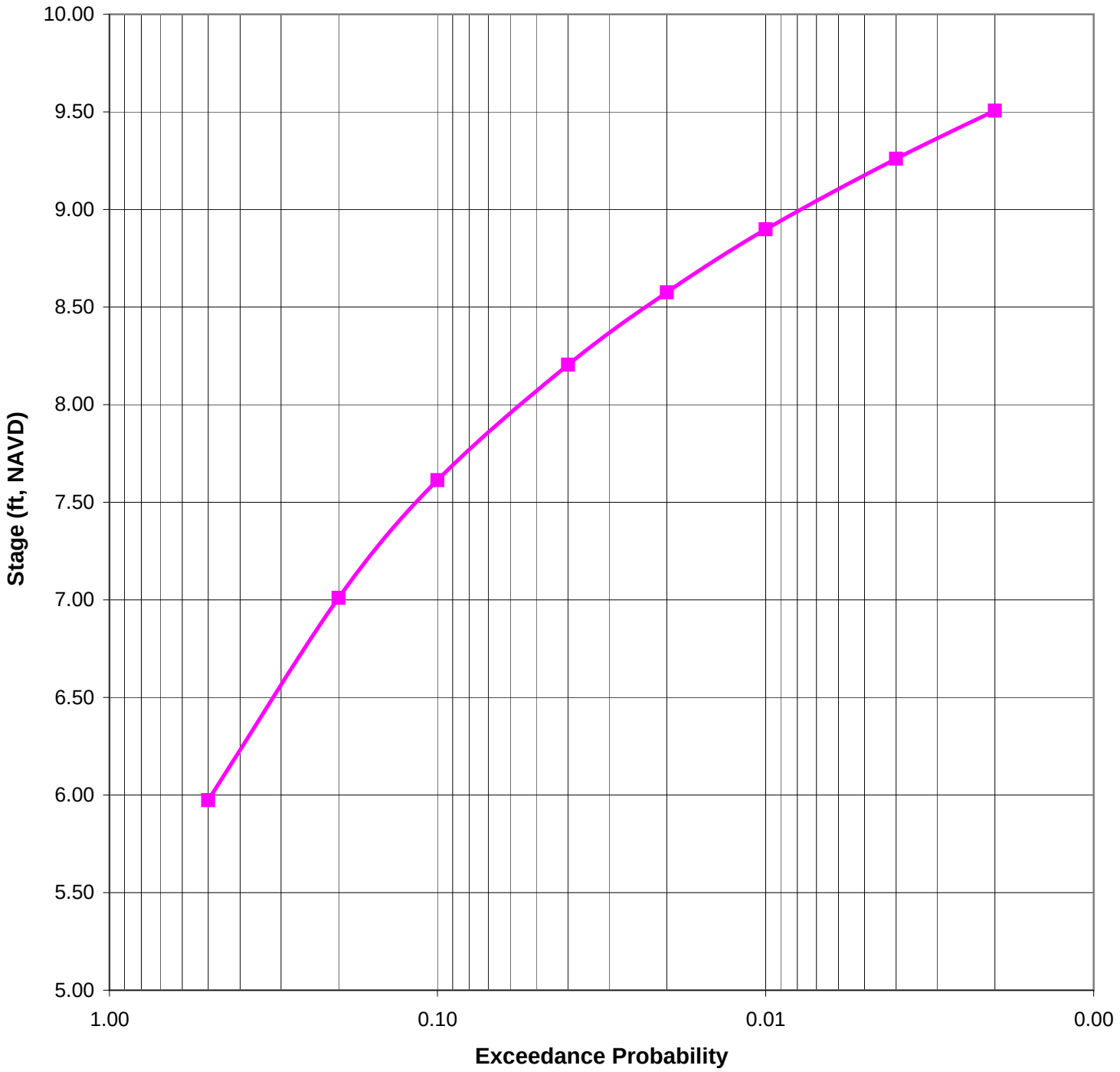

Legend:

Matadero Creek, River Station 9983

South San Francisco Bay Shoreline Study
Alameda and Santa Clara Counties

Matadero Creek,
River Station 9983, YEAR 50
Coincident Frequency Analysis Results

US Army Corps of Engineers
San Francisco District

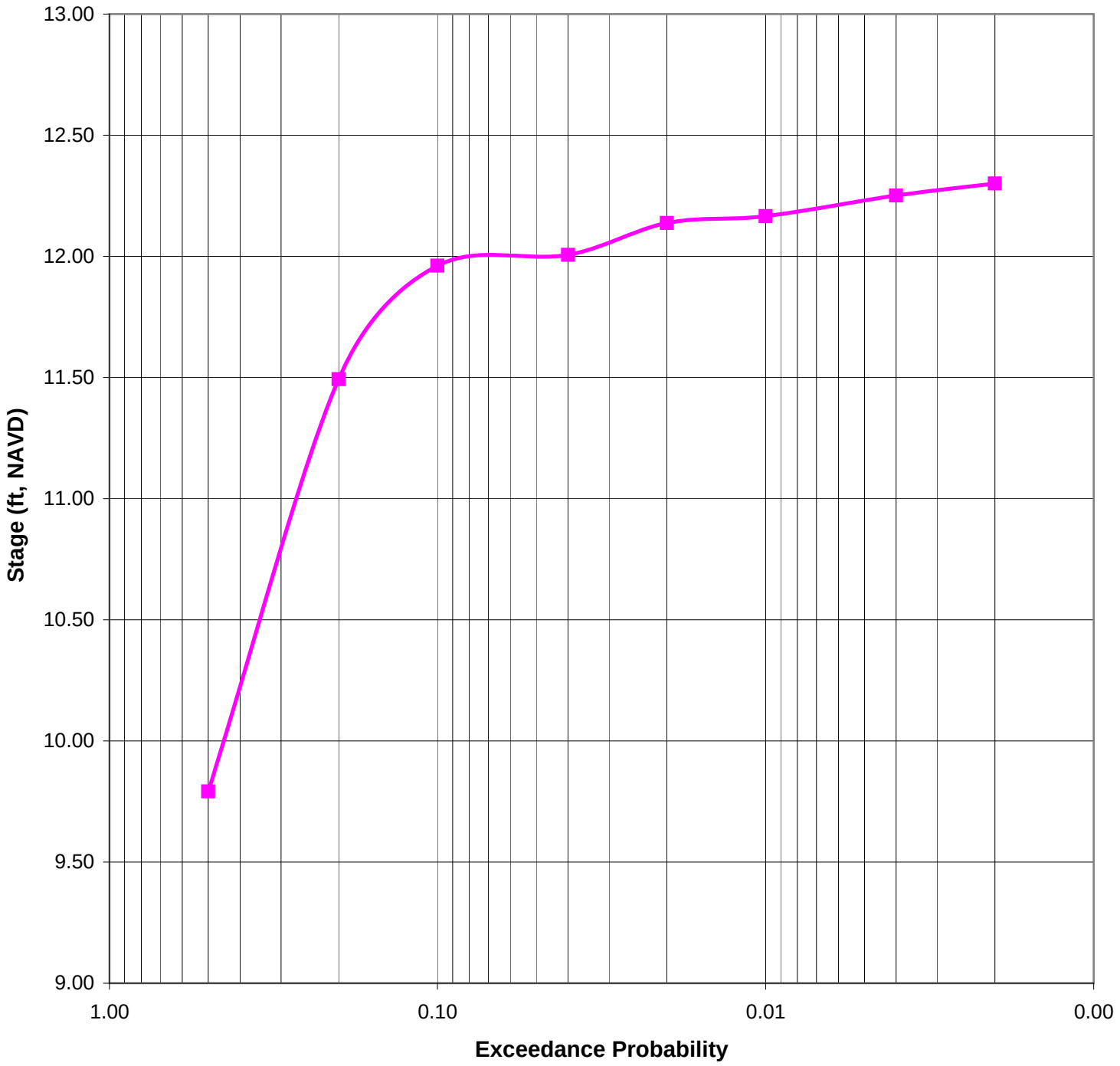

Legend:

Permanente Creek, River Station 8793.68

South San Francisco Bay Shoreline Study
Alameda and Santa Clara Counties

Permanente Creek,
River Station 8793.68, YEAR 50
Coincident Frequency Analysis Results

US Army Corps of Engineers
San Francisco District

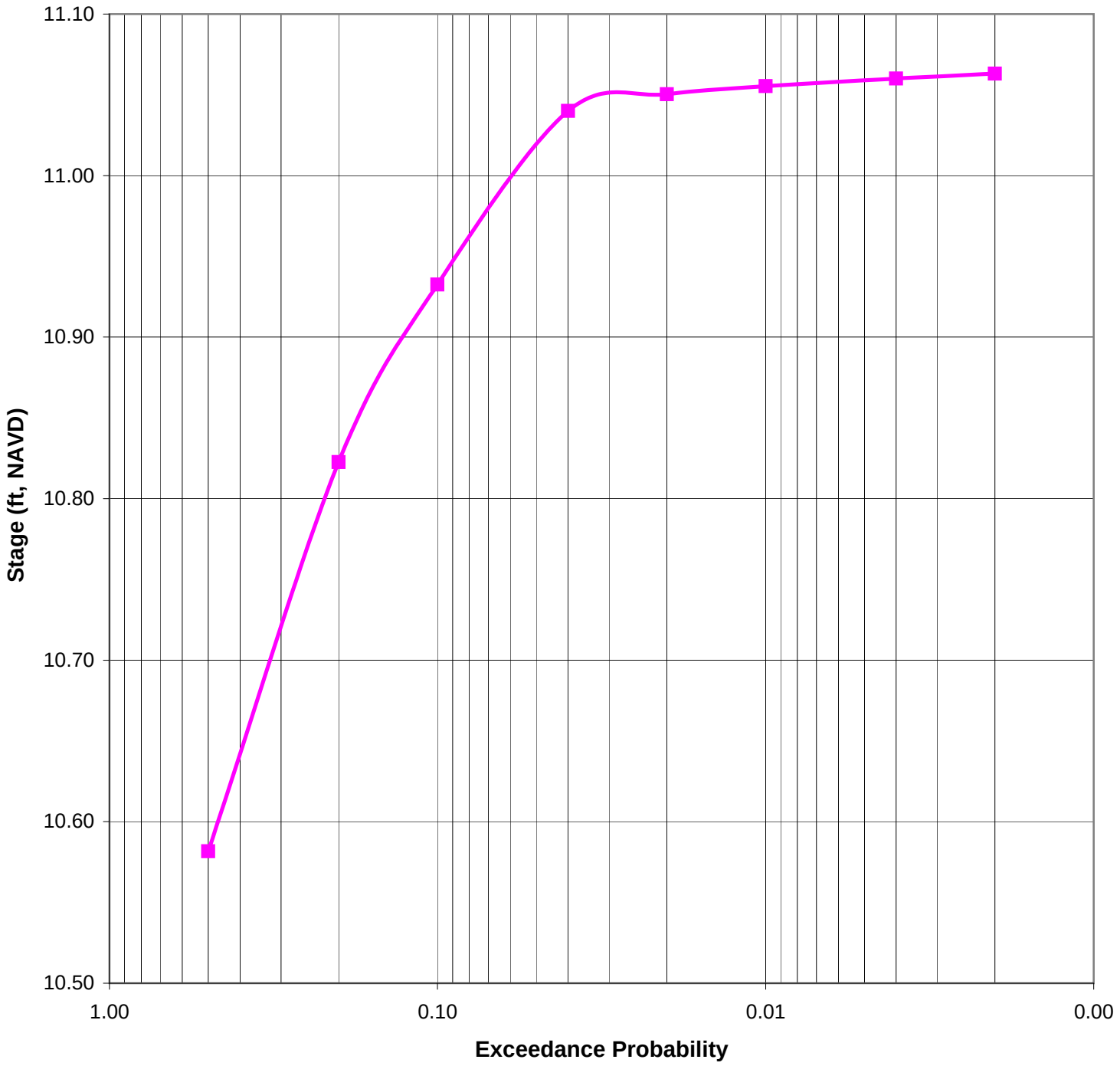

Legend:

Stevens Creek, River Station 4896

South San Francisco Bay Shoreline Study
Alameda and Santa Clara Counties

Stevens Creek,
River Station 4896, YEAR 50
Coincident Frequency Analysis Results

US Army Corps of Engineers
San Francisco District

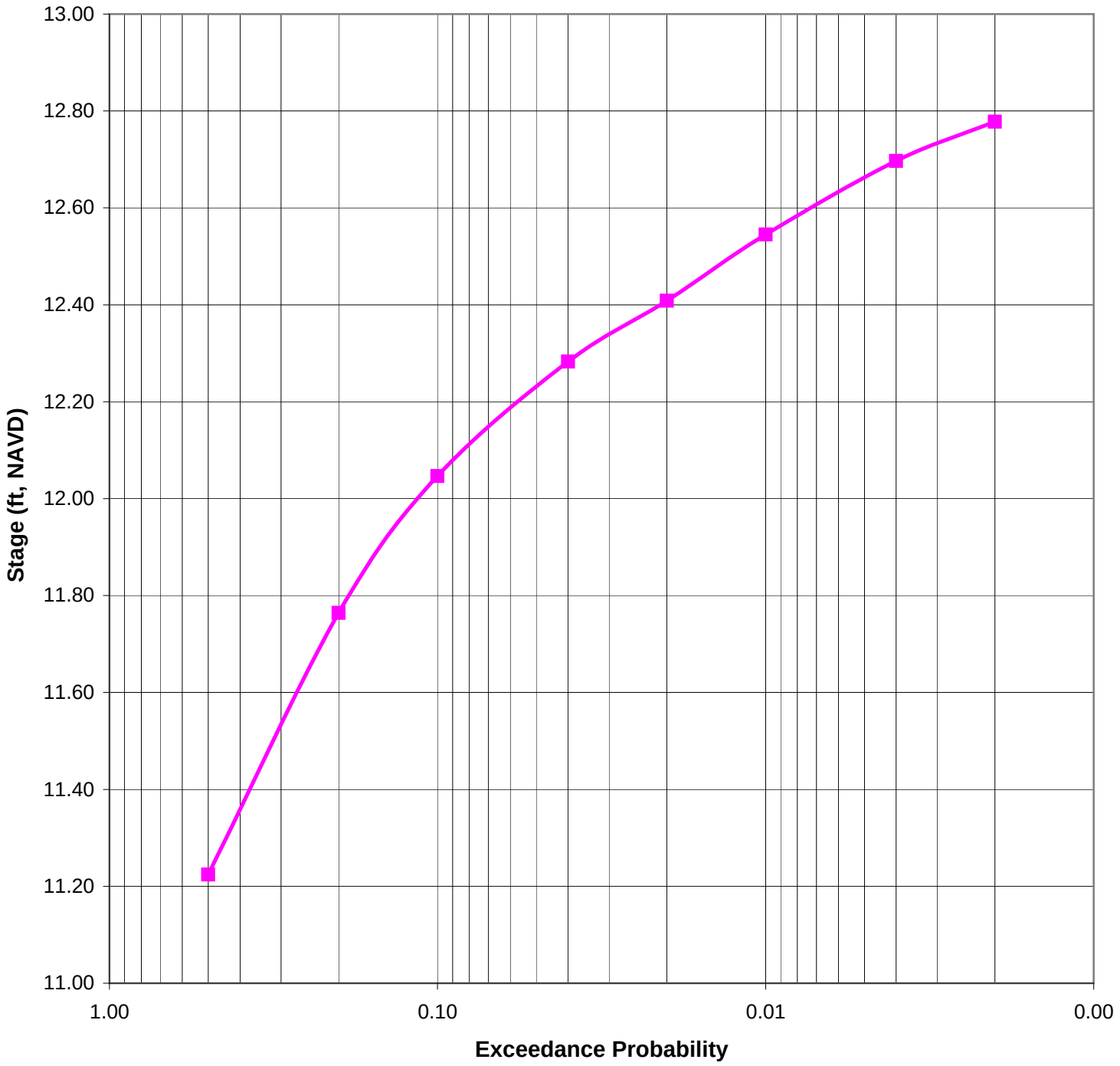

Legend:

Sunnyvale West Channel, River Station 10652

South San Francisco Bay Shoreline Study
Alameda and Santa Clara Counties

Sunnyvale West Channel,
River Station 10652, YEAR 50
Coincident Frequency Analysis Results

US Army Corps of Engineers
San Francisco District

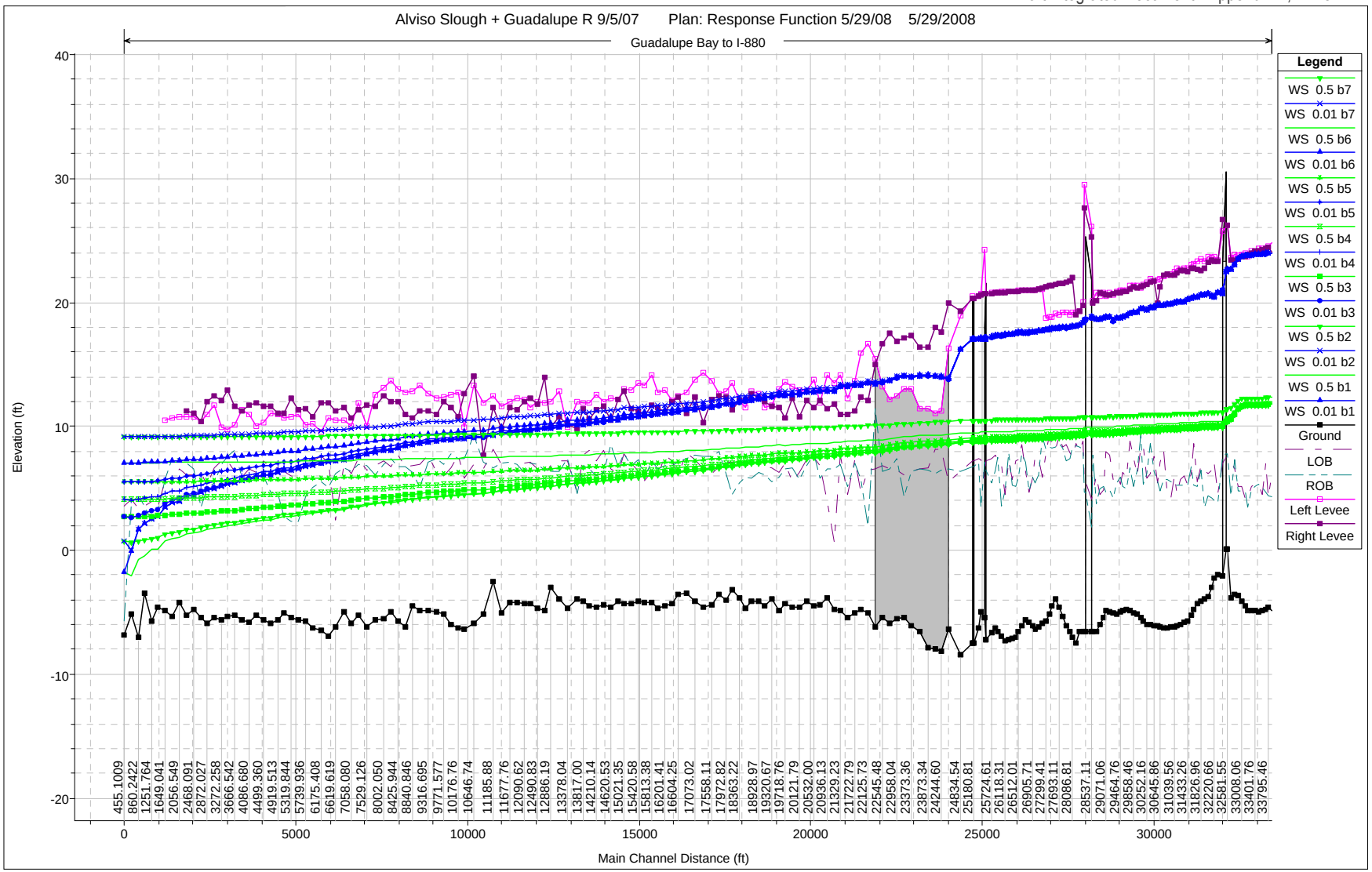

South San Francisco Bay Shoreline Study,
Santa Clara and Alameda County

Coincident Frequency Analysis
Example of Tidal and Flow Influence
on Downstream Boudary Condition

US Army Corps of Engineers
San Francisco District

PLATE 45

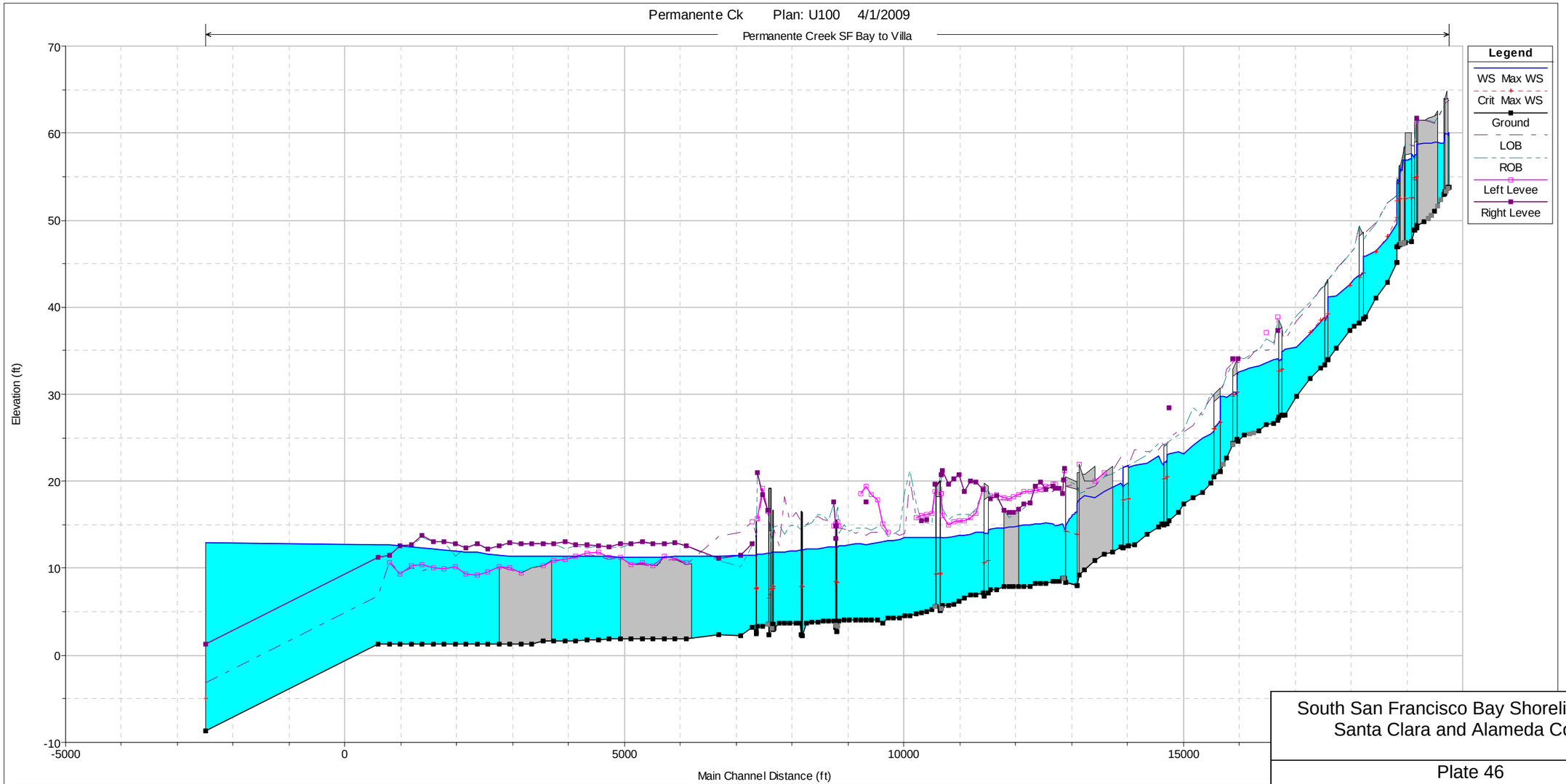

South San Francisco Bay Shoreline Study, Santa Clara and Alameda County
Plate 46 Example of Longitudinal Profile and Additional Cross Section
US Army Corps of Engineers San Francisco District

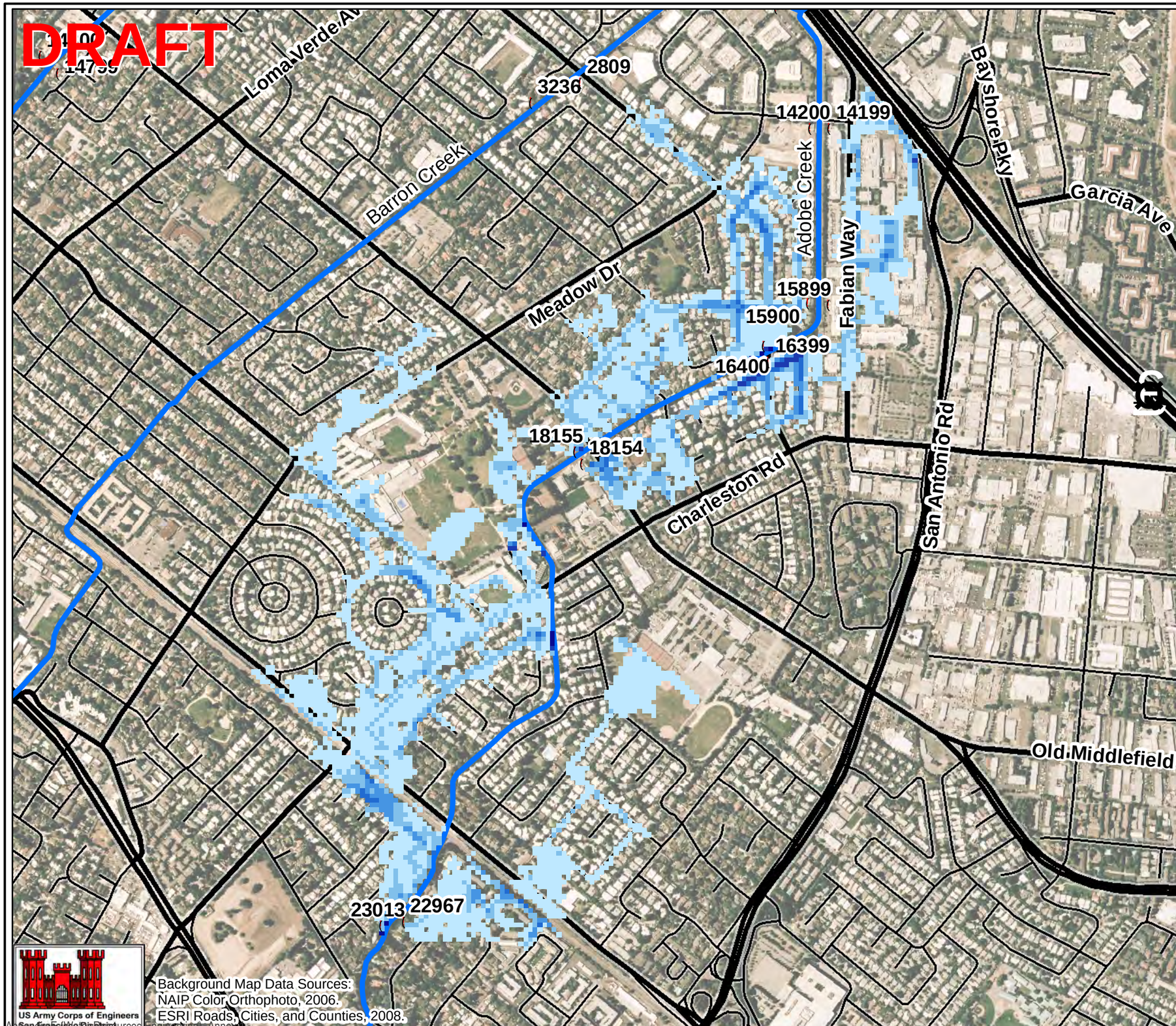

Regional Reference Map

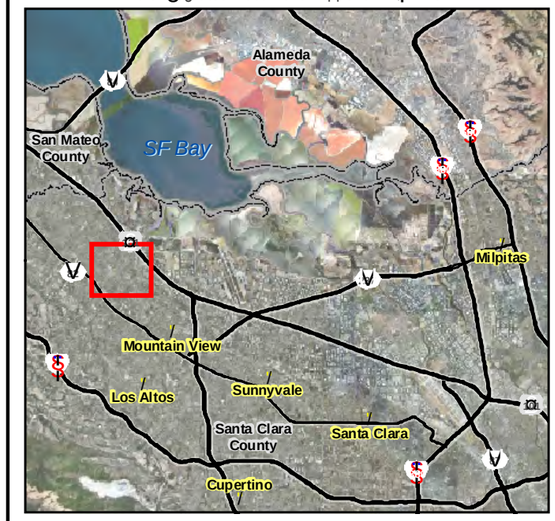

Scale - 1:10,000

Scale - 1 in = 833.3 feet

0 625 1,250 2,500 Feet

State Plane CA Zone III	horz. datum: NAD 83 vert. datum: NAVD 88	horz. units: feet 18 Jun 2010

Legend

- Breakout Locations (Stations Labeled)
- Stream Centerline
- Roads

Max Water Depth (ft)

- 0.0 - 0.5
- 0.5 - 1.0
- 1.0 - 1.5
- 1.5 - 2.0
- 2.0 - 3.0
- 3.0 - 9.0

¶

1% Exceedance Probability Fluvial Flood Inundation Map

Adobe Creek

Plate 47

US Army Corps of Engineers
San Francisco District

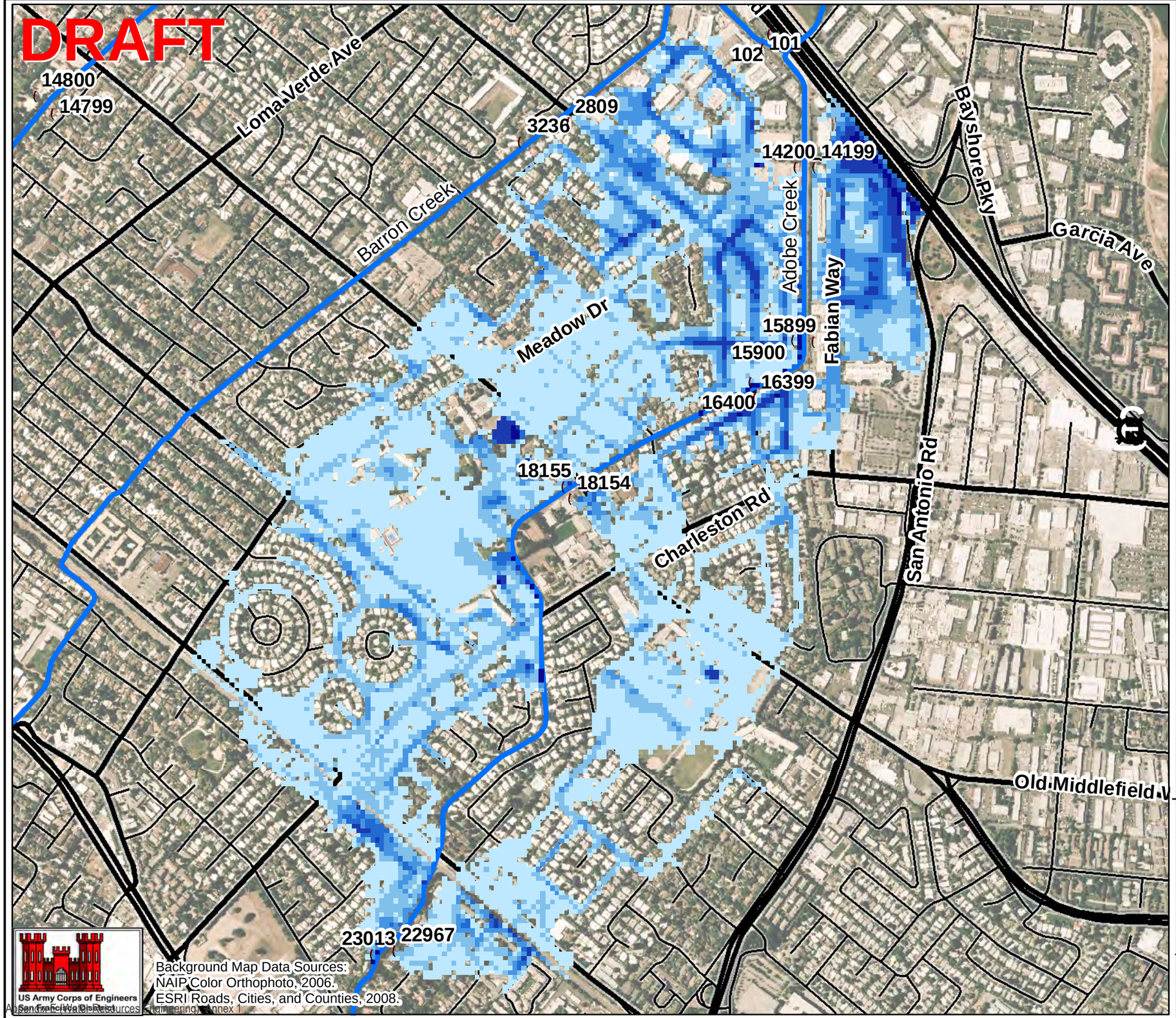

Regional Reference Map

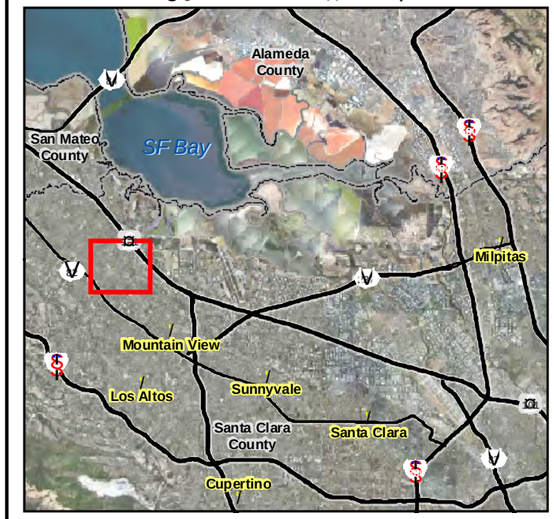

Scale - 1:10,000

Scale - 1 in = 833.3 feet

0 625 1,250 2,500 Feet

State Plane CA Zone III	horz. datum: NAD 83 vert. datum: NAVD 88	horz. units: feet 18 Jun 2010

Legend

- Breakout Locations (Stations Labeled)
- Stream Centerline
- Roads

Max Water Depth (ft)

- 0.0 - 0.5
- 0.5 - 1.0
- 1.0 - 1.5
- 1.5 - 2.0
- 2.0 - 3.0
- 3.0 - 9.0

¶

0.4% Exceedance Probability Fluvial Flood Inundation Map

Adobe Creek

Plate 48

US Army Corps of Engineers
San Francisco District

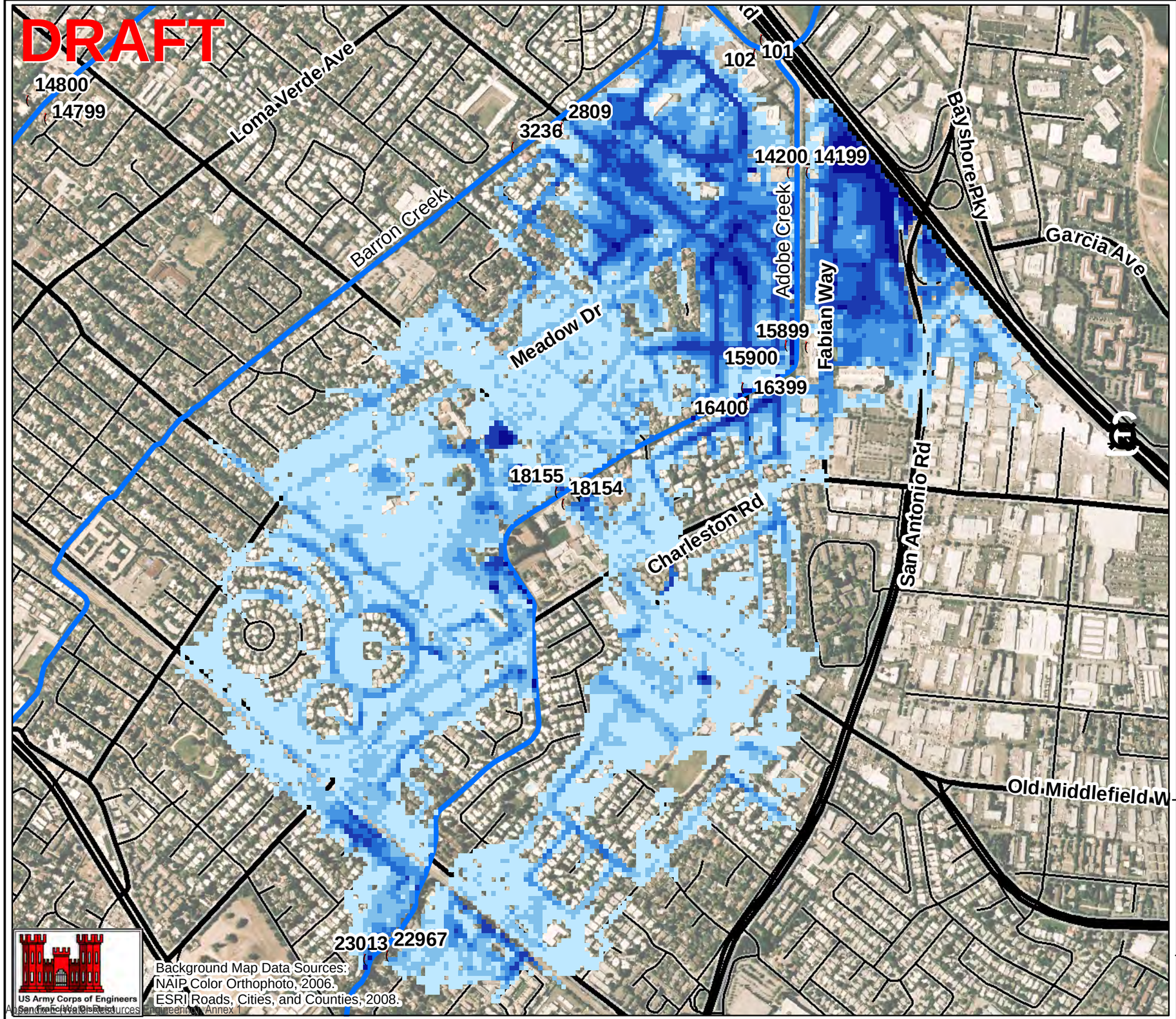

Regional Reference Map

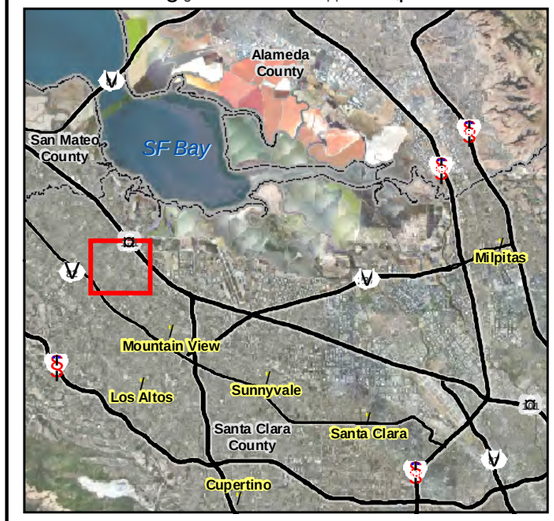

Scale - 1:10,000

Scale - 1 in = 833.3 feet

0 625 1,250 2,500 Feet

State Plane CA Zone III	horz. datum: NAD 83 vert. datum: NAVD 88	horz. units: feet 18 Jun 2010

Legend

- Breakout Locations (Stations Labeled)
- Stream Centerline
- Roads

Max Water Depth (ft)

- 0.0 - 0.5
- 0.5 - 1.0
- 1.0 - 1.5
- 1.5 - 2.0
- 2.0 - 3.0
- 3.0 - 9.0

¶

0.2% Exceedance Probability Fluvial Flood Inundation Map

Adobe Creek

Plate 49

US Army Corps of Engineers
San Francisco District

DRAFT

Montague Expy

Oakland Rd

Coyote Ck

Guadalupe River

Trimble Rd

Brokaw Rd

77902 77901

880

Background Map Data Sources:
NAIP Color Orthophoto, 2006.
ESRI Roads, Cities, and Counties, 2008.

US Army Corps of Engineers
San Francisco District

Regional Reference Map

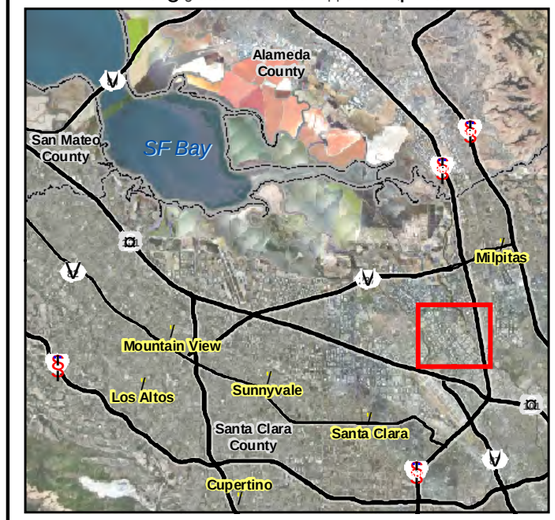

Scale - 1:12,000

Scale - 1 in = 1,000 feet

0 750 1,500 3,000 Feet

State Plane CA Zone III	horz. datum: NAD 83 vert. datum: NAVD 88	horz. units: feet 18 Jun 2010

Legend

- Breakout Locations (Stations Labeled)
- Stream Centerline
- Roads

Max Water Depth (ft)

- 0.0 - 0.5
- 0.5 - 1.0
- 1.0 - 1.5
- 1.5 - 2.0
- 2.0 - 3.0
- 3.0 - 9.0

¶

0.2% Exceedance Probability Fluvial Flood Inundation Map

Coyote Creek

Plate 50

US Army Corps of Engineers
San Francisco District

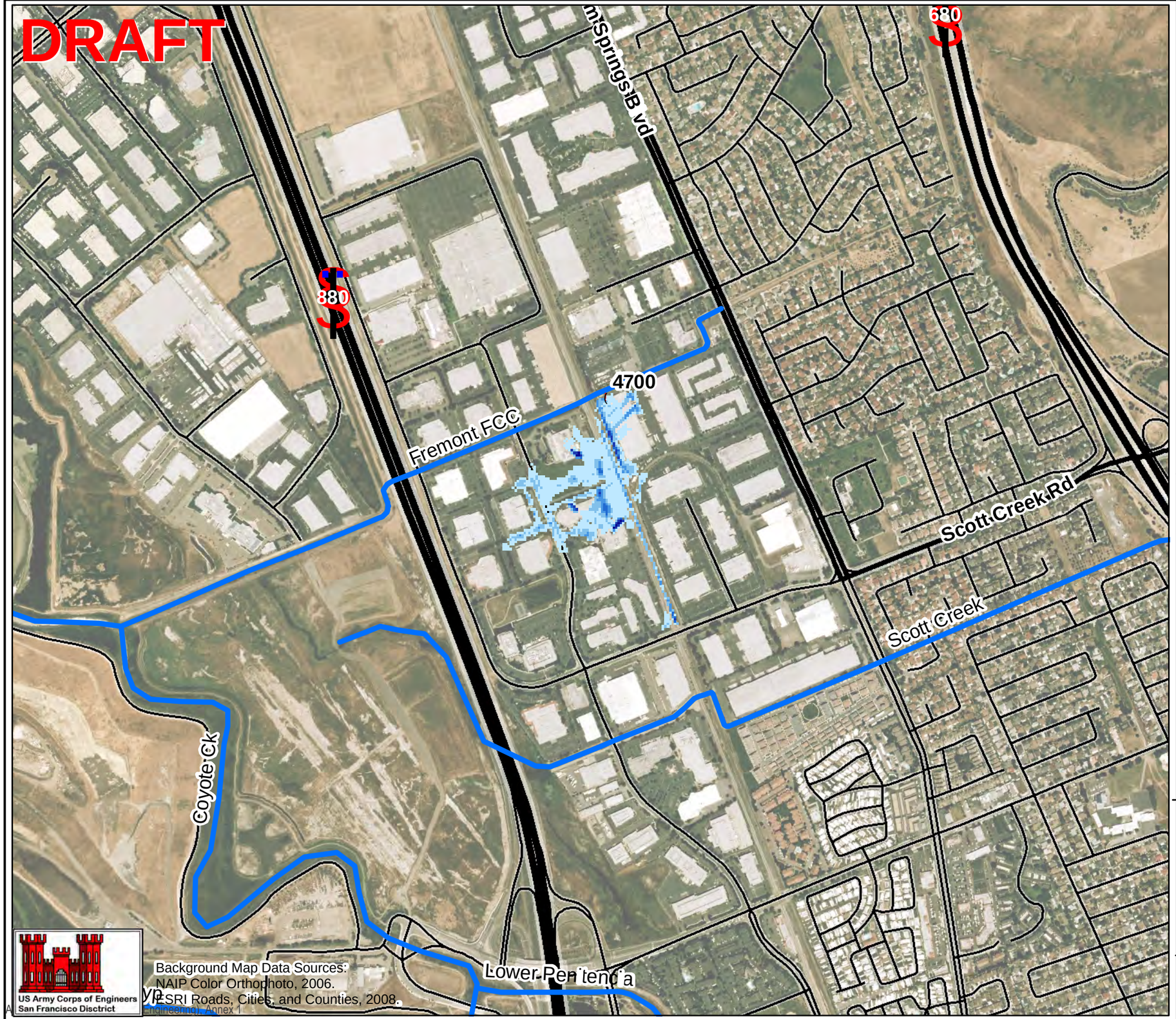

Regional Reference Map

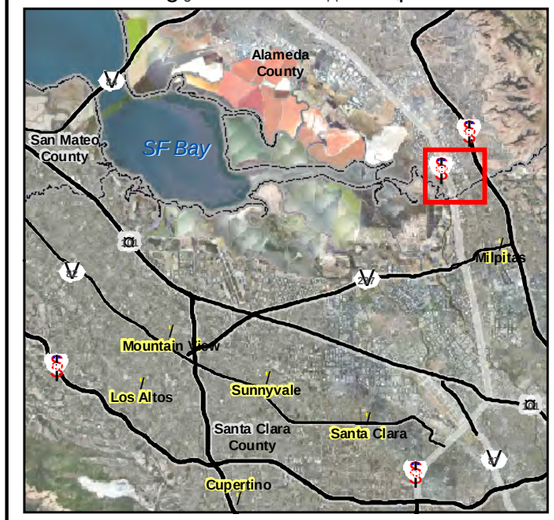

Scale - 1:10,000

Scale - 1 in = 833.3 feet

0 650 1,300 2,600 Feet

State Plane CA Zone III	horz. datum: NAD 83 vert. datum: NAVD 88	horz. units: feet 18 Jun 2010

Legend

- Breakout Locations (Stations Labeled)
- Stream Centerline
- Roads

Max Water Depth (ft)

- 0.0 - 0.5
- 0.5 - 1.0
- 1.0 - 1.5
- 1.5 - 2.0
- 2.0 - 3.0
- 3.0 - 9.0

¶

1% Exceedance Probability Fluvial Flood Inundation Map

Fremont Creek

Plate 51

US Army Corps of Engineers
San Francisco District

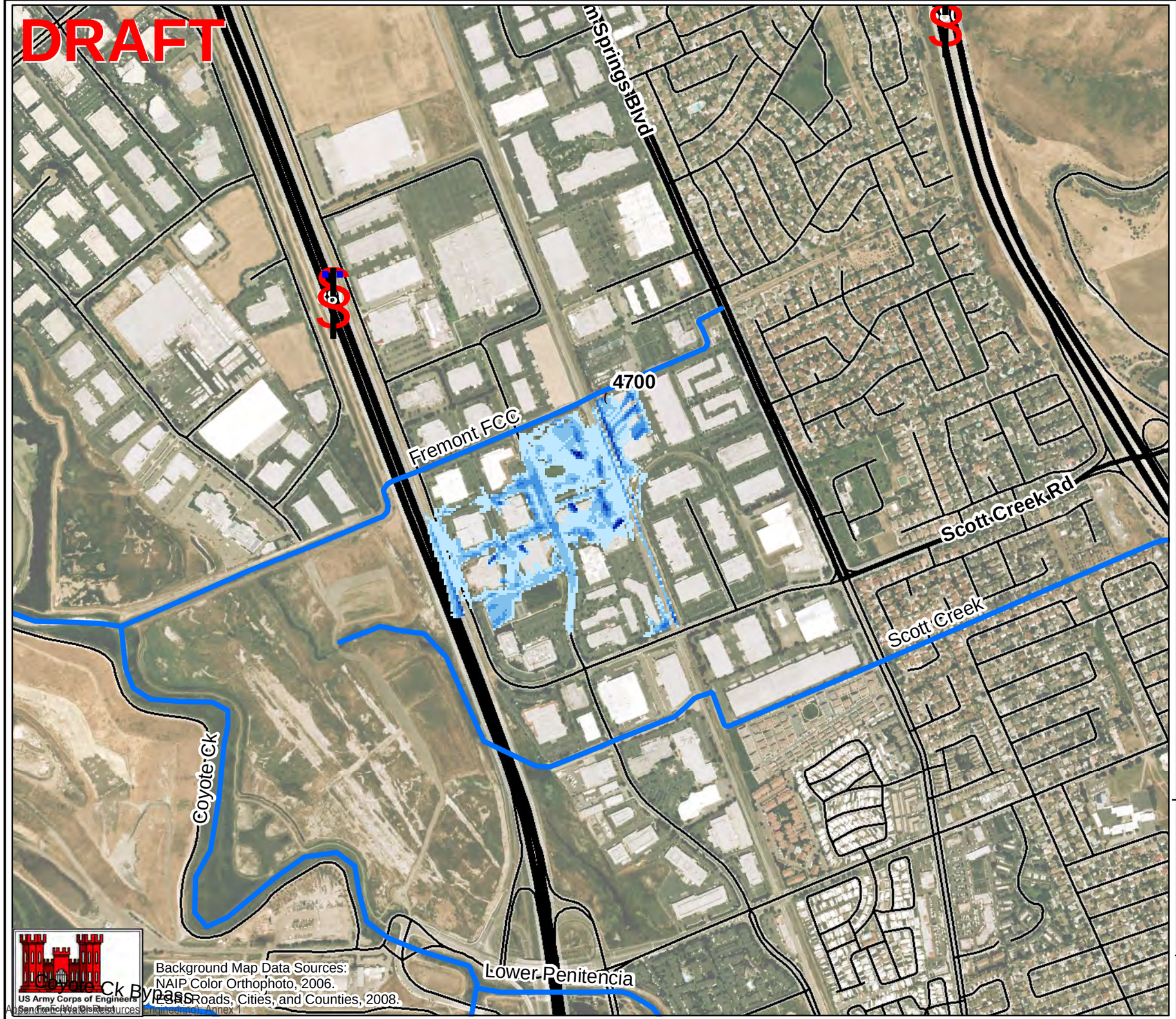

Regional Reference Map

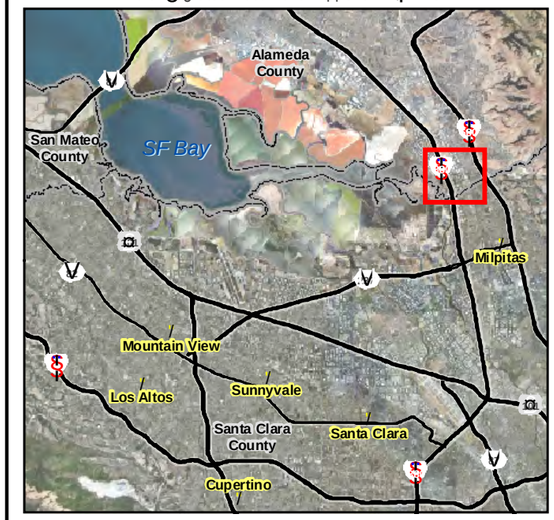

Scale - 1:10,000

Scale - 1 in = 833.3 feet

0 650 1,300 2,600 Feet

State Plane CA Zone III	horz. datum: NAD 83 vert. datum: NAVD 88	horz. units: feet 18 Jun 2010

Legend

- Breakout Locations (Stations Labeled)
- Stream Centerline
- Roads

Max Water Depth (ft)

- 0.0 - 0.5
- 0.5 - 1.0
- 1.0 - 1.5
- 1.5 - 2.0
- 2.0 - 3.0
- 3.0 - 9.0

¶

0.4% Exceedance Probability Fluvial Flood Inundation Map

Fremont Creek

Plate 52

US Army Corps of Engineers
San Francisco District

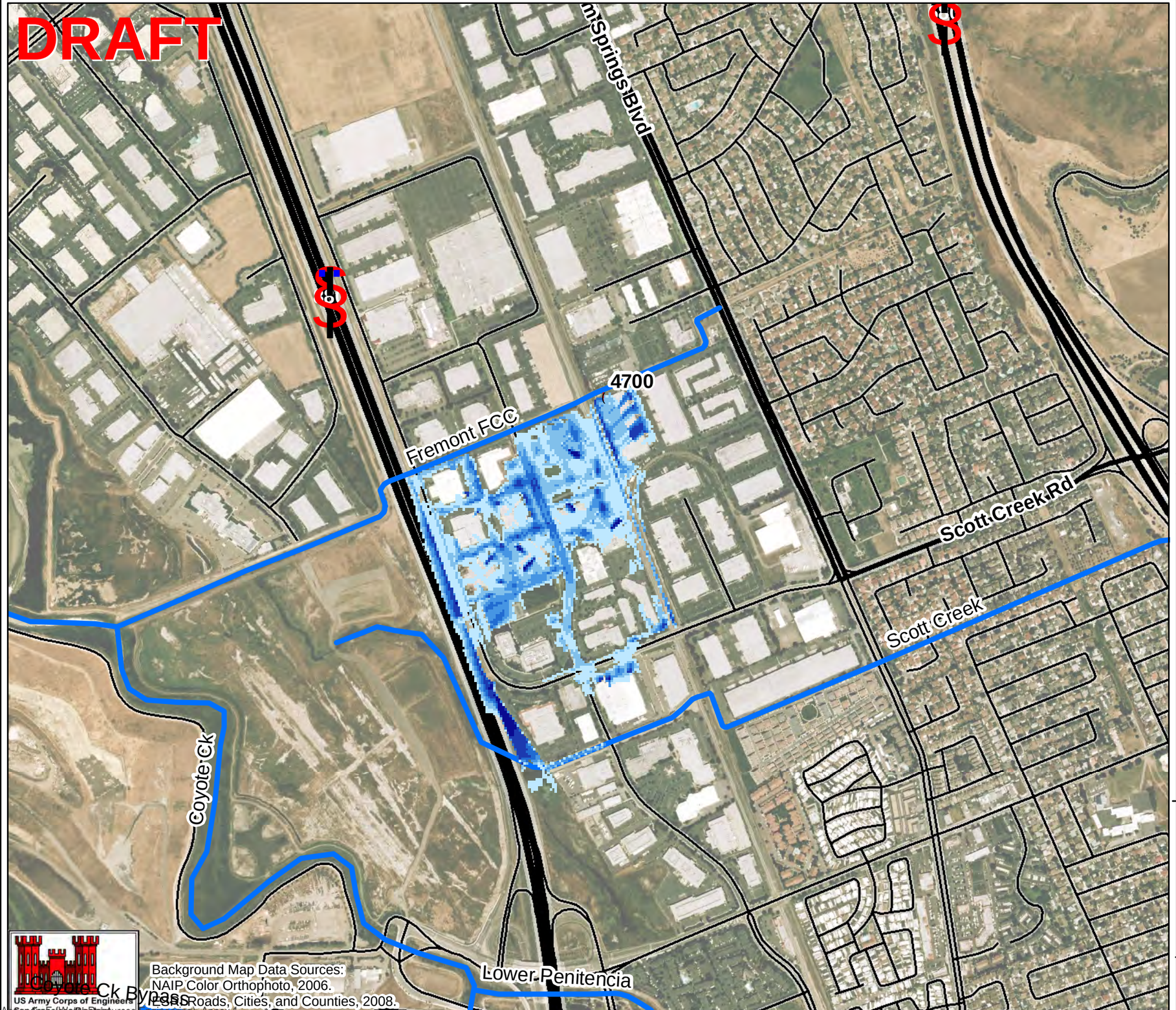

Regional Reference Map

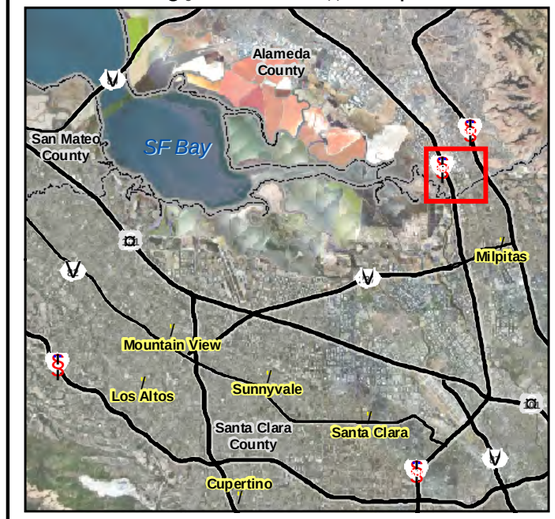

Scale - 1:10,000

Scale - 1 in = 833.3 feet

0 650 1,300 2,600 Feet

State Plane CA Zone III	horz. datum: NAD 83 vert. datum: NAVD 88	horz. units: feet 18 Jun 2010

Legend

- Breakout Locations (Stations Labeled)
- Stream Centerline
- Roads

Max Water Depth (ft)

- 0.0 - 0.5
- 0.5 - 1.0
- 1.0 - 1.5
- 1.5 - 2.0
- 2.0 - 3.0
- 3.0 - 9.0

¶

0.2% Exceedance Probability Fluvial Flood Inundation Map

Fremont Creek

Plate 53

US Army Corps of Engineers
San Francisco District

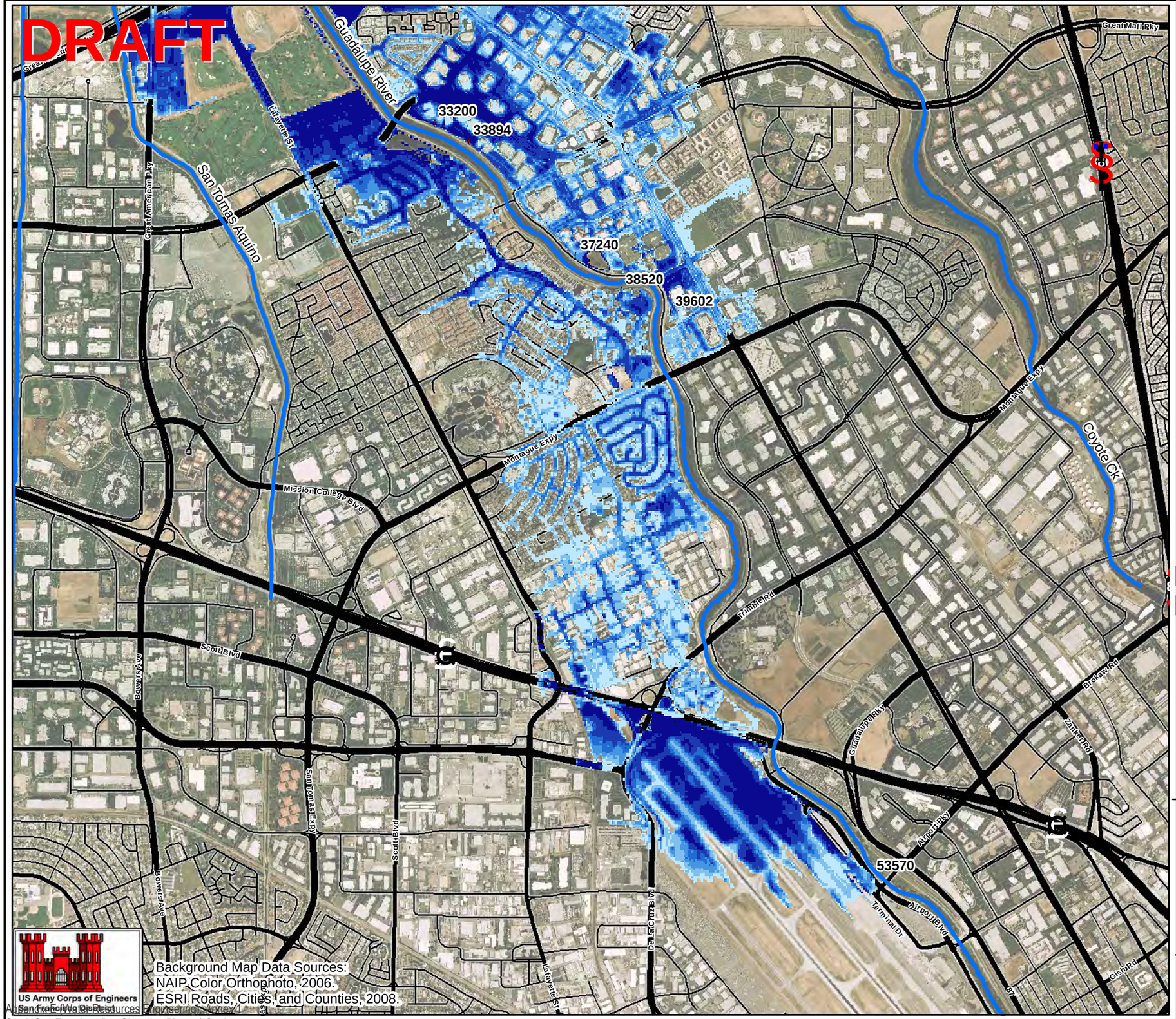

Regional Reference Map

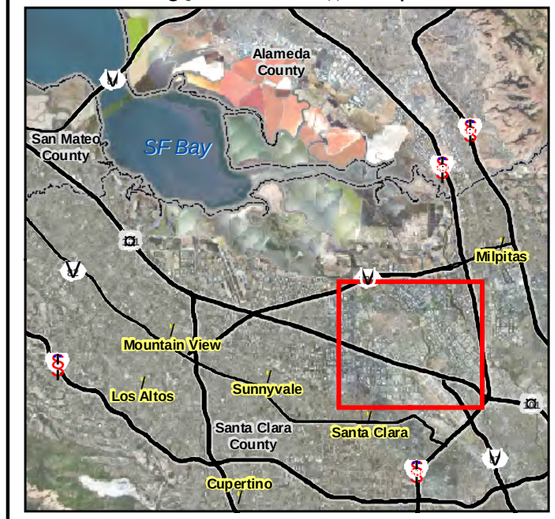

Scale - 1:24,000

Scale - 1 in = 2,000 feet

0 1,500 3,000 6,000 Feet

State Plane CA Zone III	horz. datum: NAD 83 vert. datum: NAVD 88	horz. units: feet 18 Jun 2010

Legend

- Breakout Locations (Stations Labeled)
- Stream Centerline
- Roads

Max Water Depth (ft)

- 0.0 - 0.5
- 0.5 - 1.0
- 1.0 - 1.5
- 1.5 - 2.0
- 2.0 - 3.0
- 3.0 - 9.0

¶

0.2% Exceedance Probability Fluvial Flood Inundation Map

Guadalupe River
Plate 54

US Army Corps of Engineers
San Francisco District

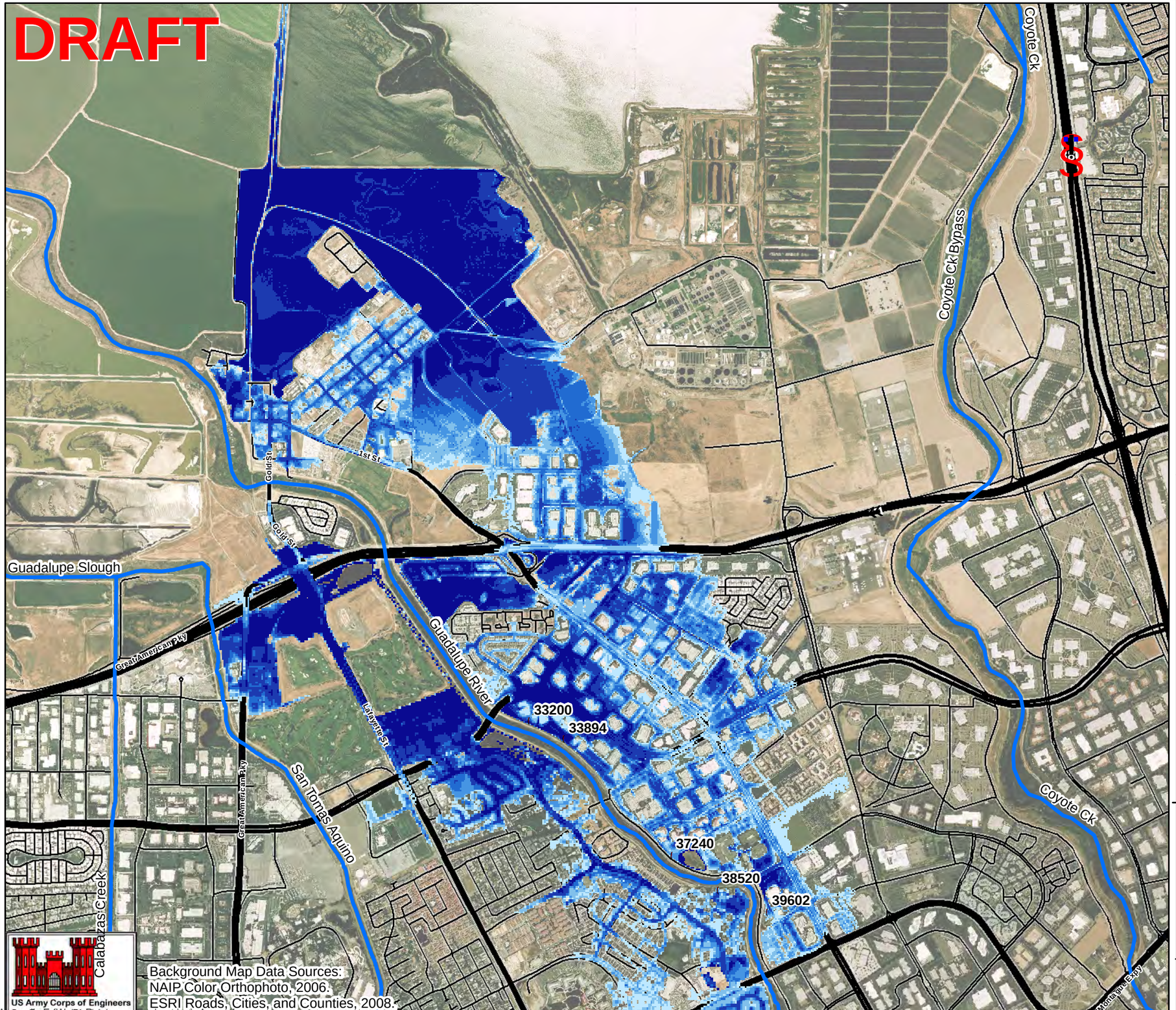

Regional Reference Map

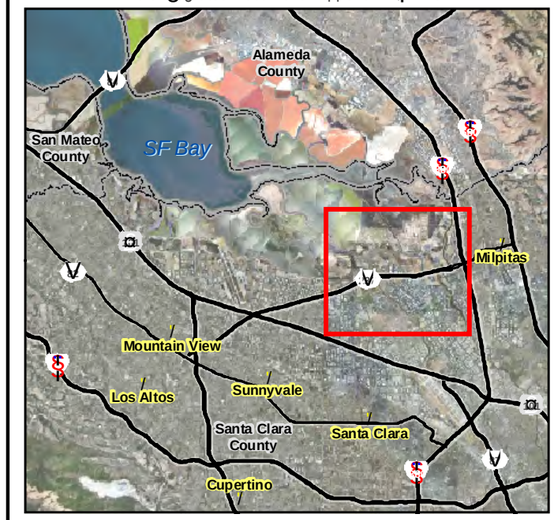

Scale - 1:24,000

Scale - 1 in = 2,000 feet

0 1,500 3,000 6,000 Feet

State Plane CA Zone III	horz. datum: NAD 83 vert. datum: NAVD 88	horz. units: feet 18 Jun 2010

Legend

- Breakout Locations (Stations Labeled)
- Stream Centerline
- Roads

Max Water Depth (ft)

- 0.0 - 0.5
- 0.5 - 1.0
- 1.0 - 1.5
- 1.5 - 2.0
- 2.0 - 3.0
- 3.0 - 9.0

¶

0.2% Exceedance Probability Fluvial Flood Inundation Map

Guadalupe River (cont.)

Plate 55

US Army Corps of Engineers
San Francisco District

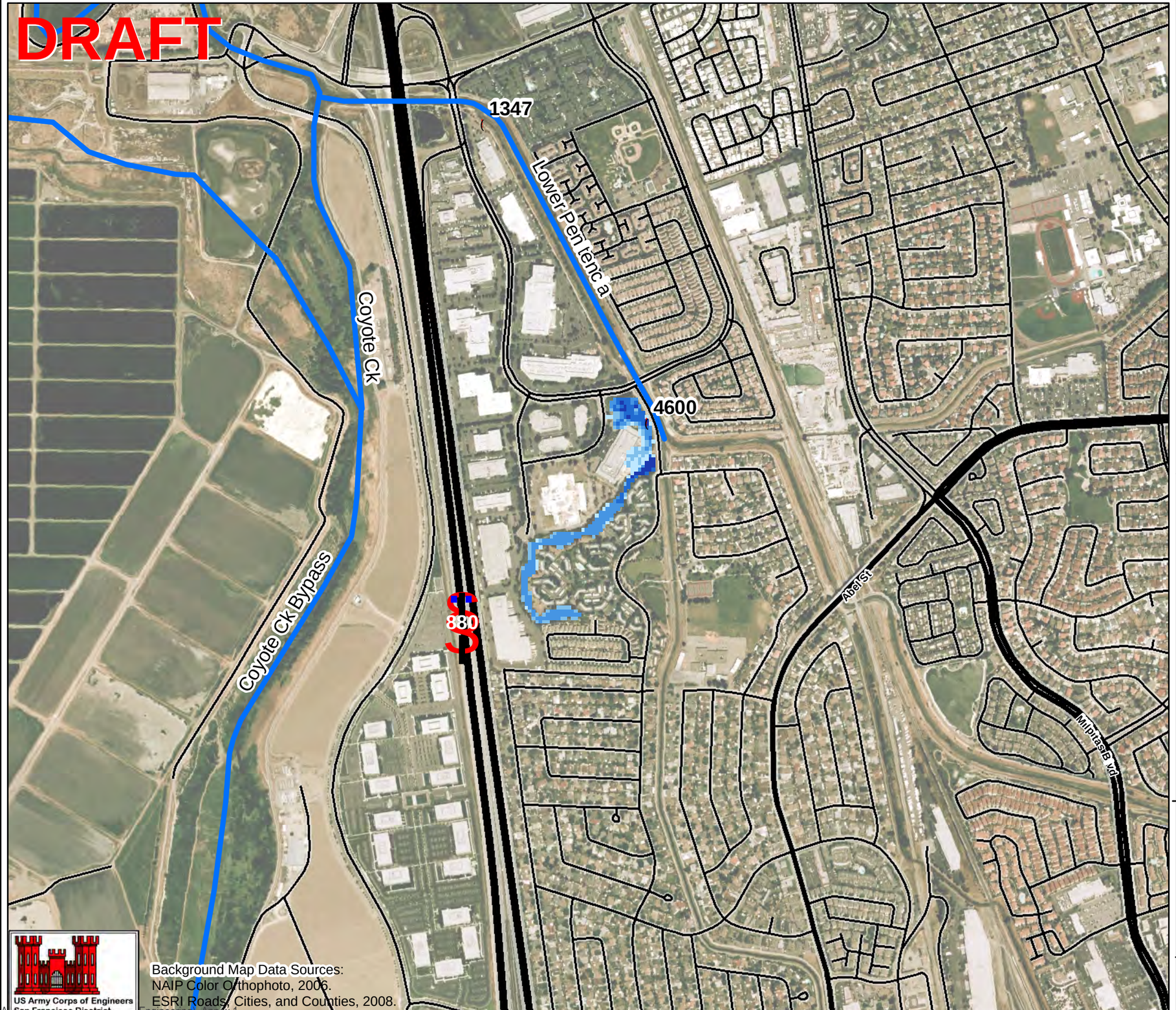

Regional Reference Map

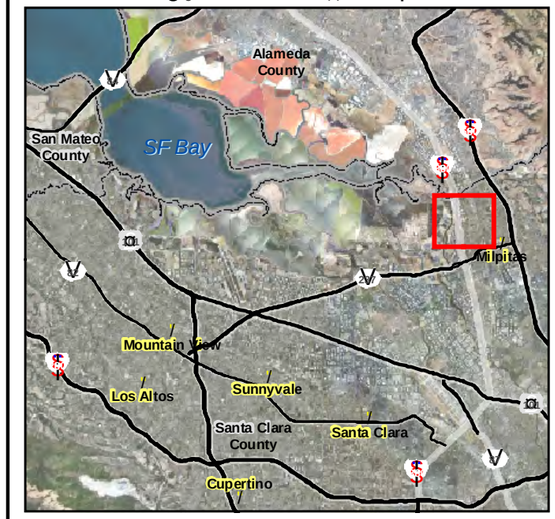

Scale - 1:10,000

Scale - 1 in = 833.3 feet

0 650 1,300 2,600 Feet

State Plane CA Zone III	horz. datum: NAD 83 vert. datum: NAVD 88	horz. units: feet 18 Jun 2010

Legend

- Breakout Locations (Stations Labeled)
- Stream Centerline
- Roads

Max Water Depth (ft)

- 0.0 - 0.5
- 0.5 - 1.0
- 1.0 - 1.5
- 1.5 - 2.0
- 2.0 - 3.0
- 3.0 - 9.0

¶

0.4% Exceedance Probability Fluvial Flood Inundation Map

Lower Penitencia Creek

Plate 56

US Army Corps of Engineers
San Francisco District

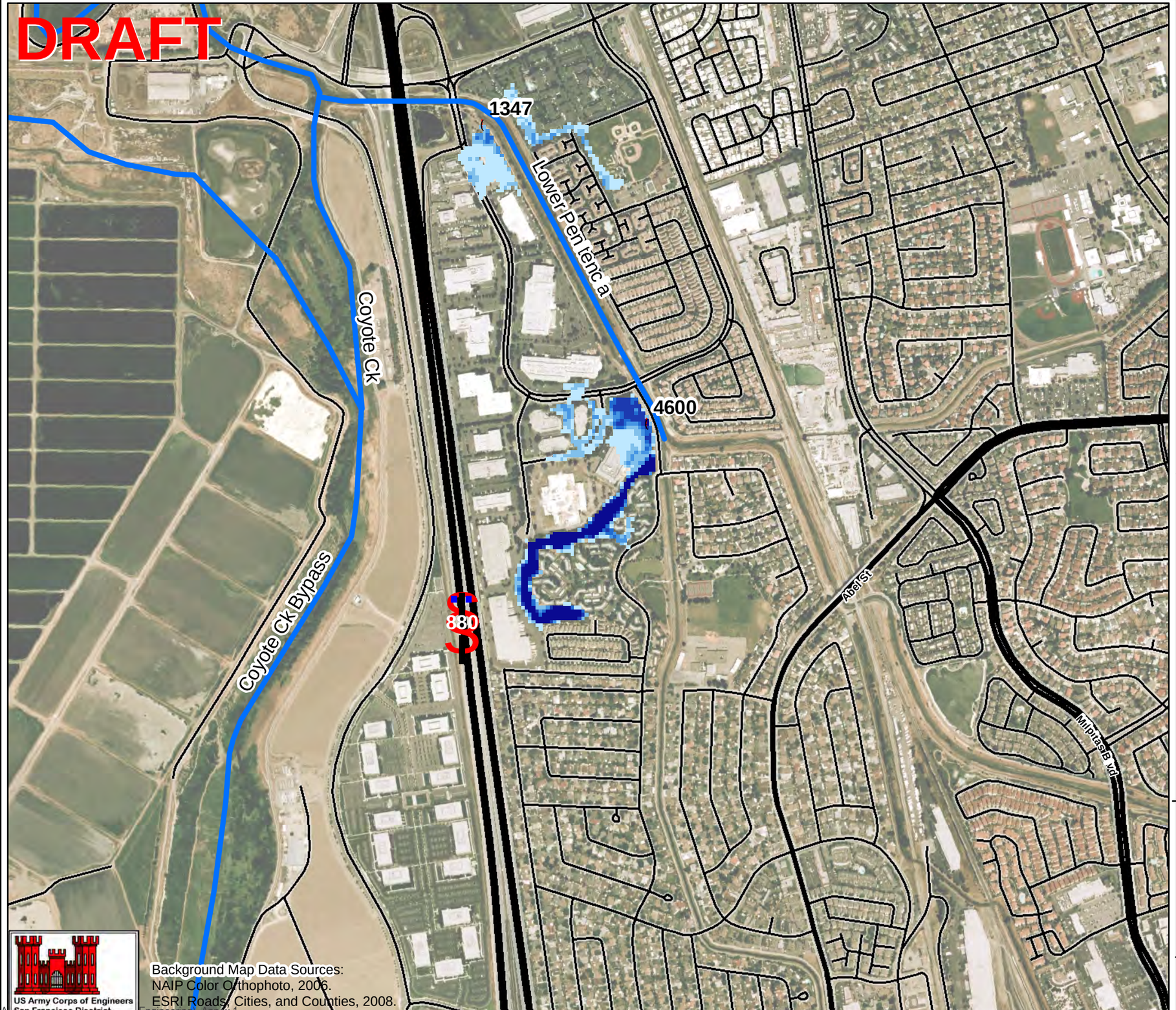

Regional Reference Map

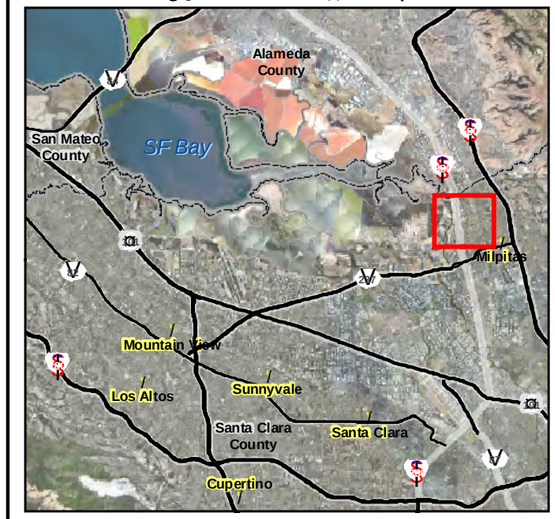

Scale - 1:10,000

Scale - 1 in = 833.3 feet

0 650 1,300 2,600 Feet

State Plane CA Zone III	horz. datum: NAD 83 vert. datum: NAVD 88	horz. units: feet 18 Jun 2010

Legend

- Breakout Locations (Stations Labeled)
- Stream Centerline
- Roads

Max Water Depth (ft)

- 0.0 - 0.5
- 0.5 - 1.0
- 1.0 - 1.5
- 1.5 - 2.0
- 2.0 - 3.0
- 3.0 - 9.0

¶

0.2% Exceedance Probability Fluvial Flood Inundation Map

Lower Penitencia Creek
Plate 57

US Army Corps of Engineers
San Francisco District

Regional Reference Map

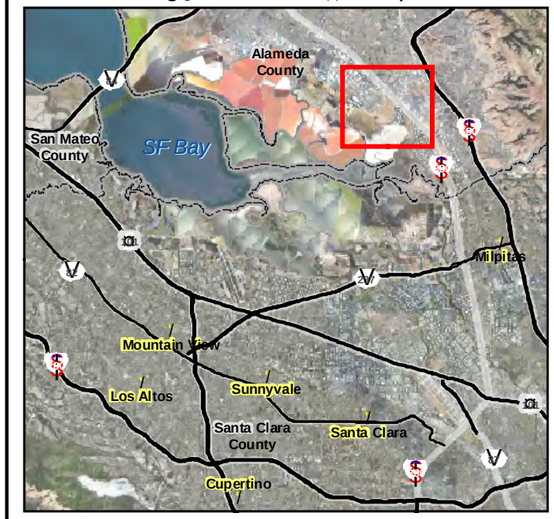

Scale - 1:15,000

Scale - 1 in = 1,250 feet

0 1,000 2,000 4,000 Feet

State Plane CA Zone III	horz. datum: NAD 83 vert. datum: NAVD 88	horz. units: feet 18 Jun 2010

Legend

- Breakout Locations (Stations Labeled)
- Stream Centerline
- Roads

Max Water Depth (ft)

- 0.0 - 0.5
- 0.5 - 1.0
- 1.0 - 1.5
- 1.5 - 2.0
- 2.0 - 3.0
- 3.0 - 9.0

¶

1% Exceedance Probability Fluvial Flood Inundation Map

Laguna and Agua Caliente Creeks Plate 58

US Army Corps of Engineers
San Francisco District

Regional Reference Map

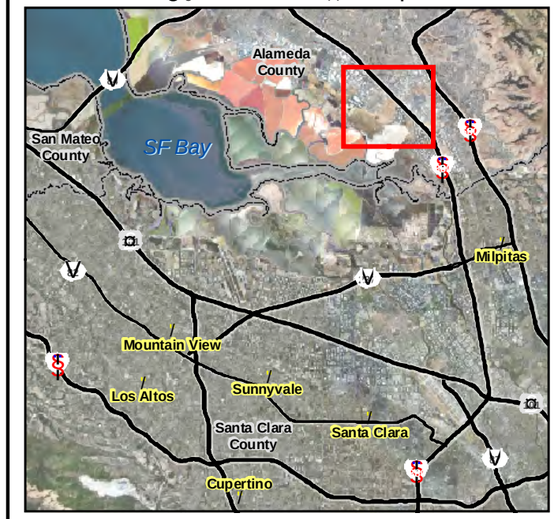

Scale - 1:15,000

Scale - 1 in = 1,250 feet

0 1,000 2,000 4,000 Feet

State Plane CA Zone III	horz. datum: NAD 83 vert. datum: NAVD 88	horz. units: feet 18 Jun 2010

Legend

- Breakout Locations (Stations Labeled)
- Stream Centerline
- Roads

Max Water Depth (ft)

- 0.0 - 0.5
- 0.5 - 1.0
- 1.0 - 1.5
- 1.5 - 2.0
- 2.0 - 3.0
- 3.0 - 9.0

¶

0.4% Exceedance Probability Fluvial Flood Inundation Map

Laguna and Agua Caliente Creeks Plate 59

US Army Corps of Engineers
San Francisco District

Regional Reference Map

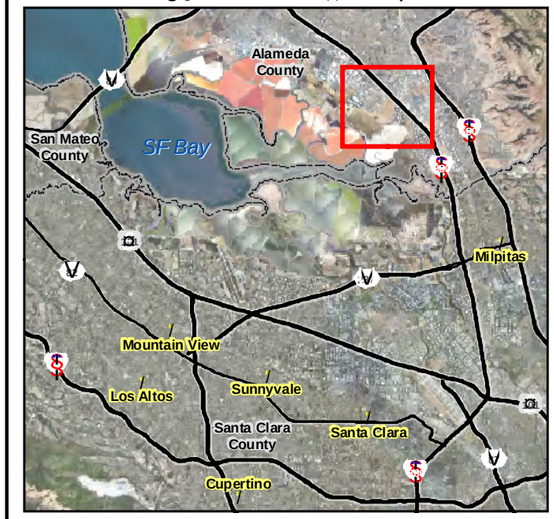

Scale - 1:15,000

Scale - 1 in = 1,250 feet

0 1,000 2,000 4,000 Feet

State Plane CA Zone III	horz. datum: NAD 83 vert. datum: NAVD 88	horz. units: feet 18 June 2010

Legend

- Breakout Locations (Stations Labeled)
- Stream Centerline
- Roads

Max Water Depth (ft)

- 0.0 - 0.5
- 0.5 - 1.0
- 1.0 - 1.5
- 1.5 - 2.0
- 2.0 - 3.0
- 3.0 - 9.0

¶

0.2% Exceedance Probability Fluvial Flood Inundation Map

Laguna and Agua Caliente Creeks Plate 60

US Army Corps of Engineers
San Francisco District

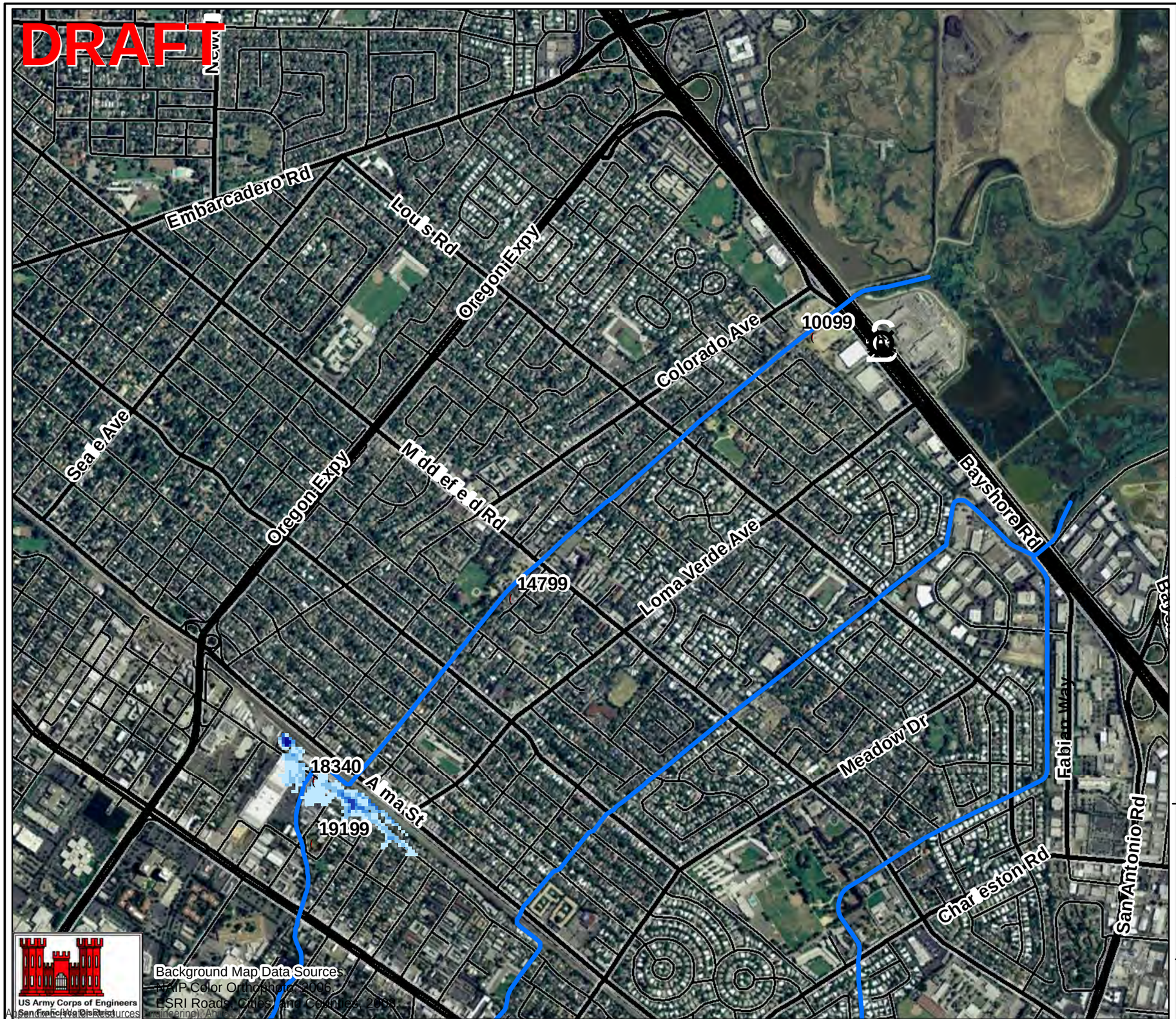

Regional Reference Map

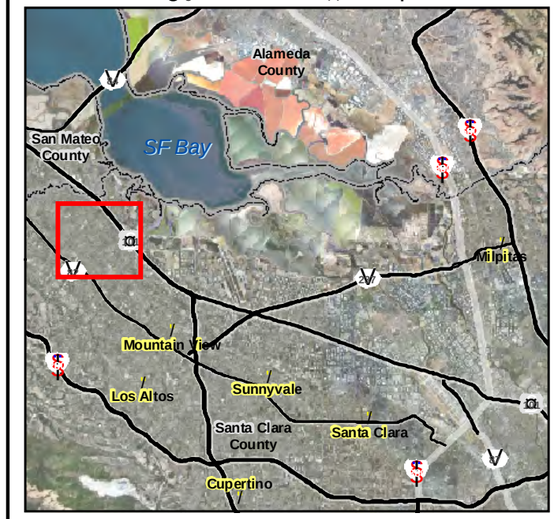

Scale - 1:14,000

Scale - 1 in = 1,166.7 feet

0 950 1,900 3,800 Feet

State Plane CA Zone III	horz. datum: NAD 83 vert. datum: NAVD 88	horz. units: feet 18 June 2010

Legend

- Breakout Locations (Stations Labeled)
- Stream Centerline
- Roads

Max Water Depth (ft)

- 0.0 - 0.5
- 0.5 - 1.0
- 1.0 - 1.5
- 1.5 - 2.0
- 2.0 - 3.0
- 3.0 - 9.0

¶

1% Exceedance Probability Fluvial Flood Inundation Map

Matadero Creek

Plate 61

US Army Corps of Engineers
San Francisco District

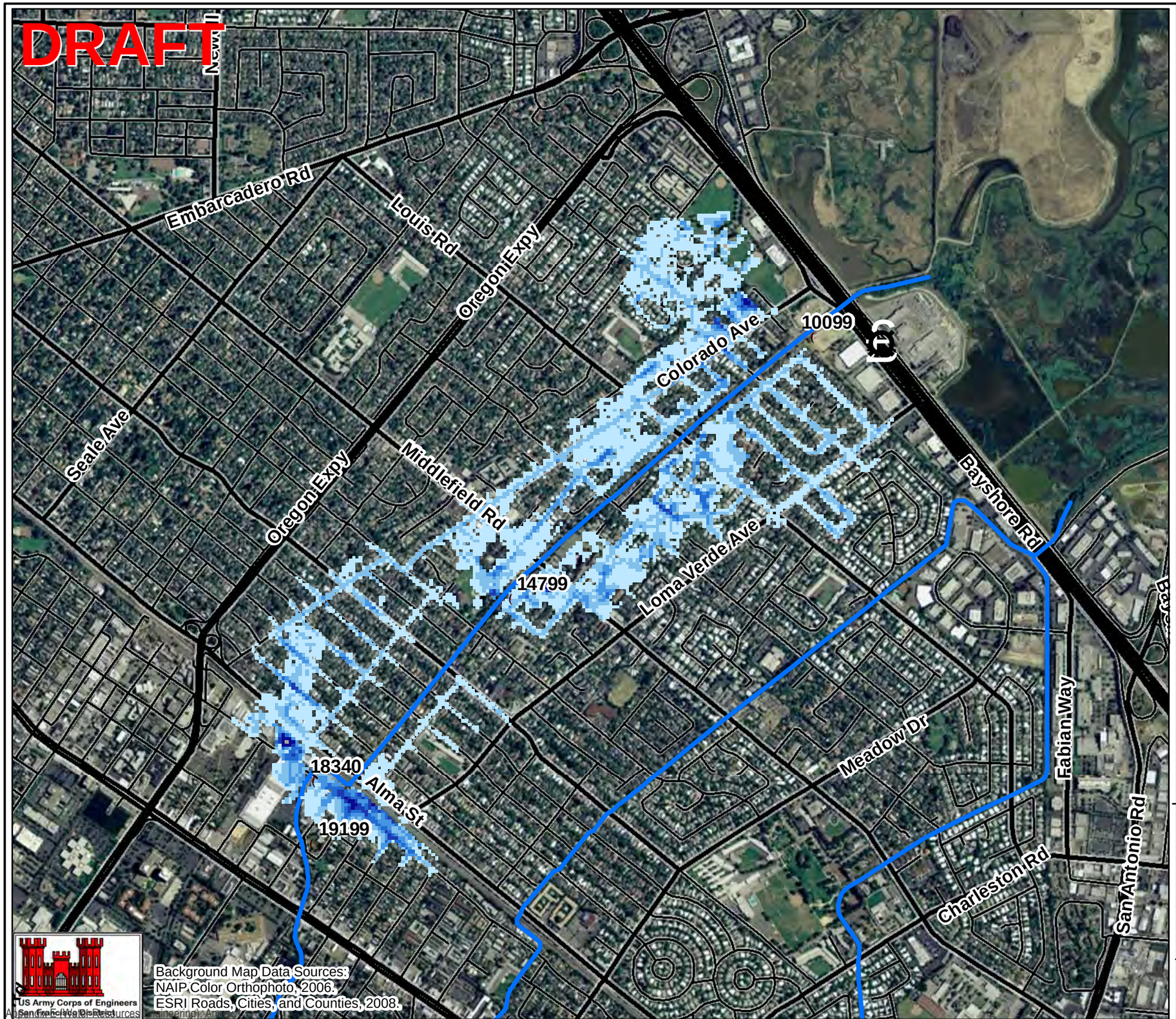

Regional Reference Map

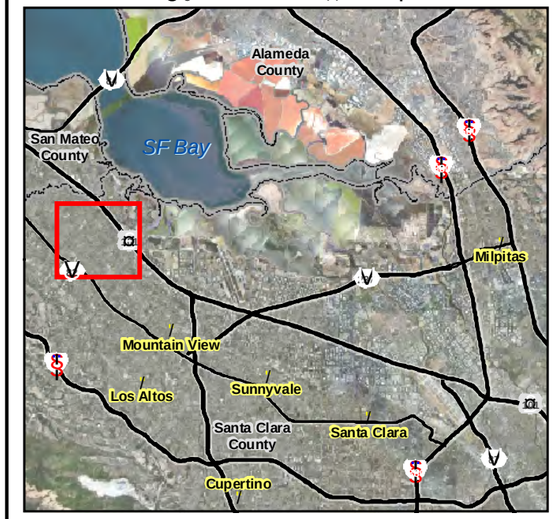

Scale - 1:14,000

Scale - 1 in = 1,166.7 feet

0 950 1,900 3,800 Feet

State Plane CA Zone III	horz. datum: NAD 83 vert. datum: NAVD 88	horz. units: feet 18 June 2010

Legend

- Breakout Locations (Stations Labeled)
- Stream Centerline
- Roads

Max Water Depth (ft)

- 0.0 - 0.5
- 0.5 - 1.0
- 1.0 - 1.5
- 1.5 - 2.0
- 2.0 - 3.0
- 3.0 - 9.0

¶

0.4% Exceedance Probability Fluvial Flood Inundation Map

Matadero Creek
Plate 62

US Army Corps of Engineers
San Francisco District

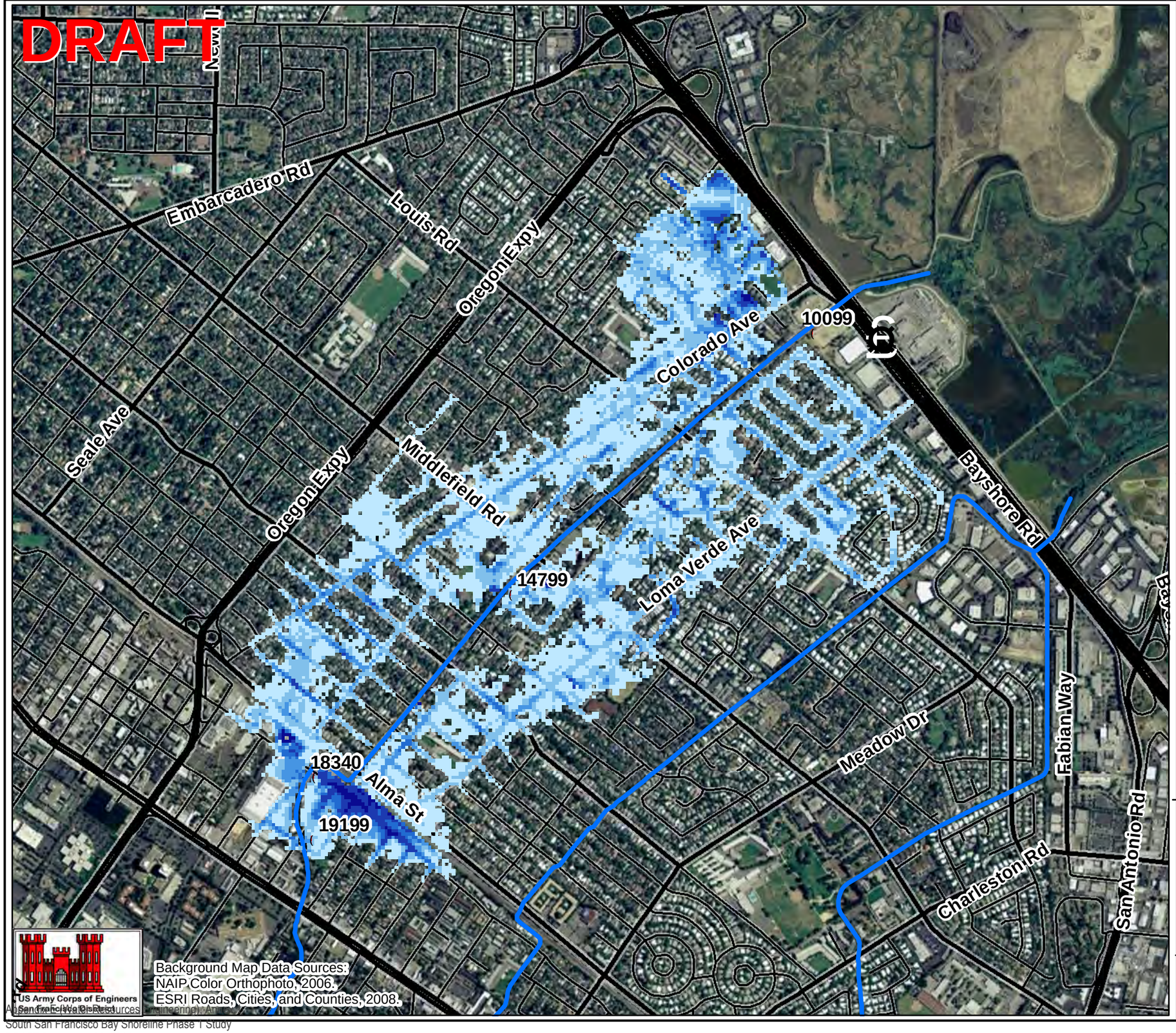

Regional Reference Map

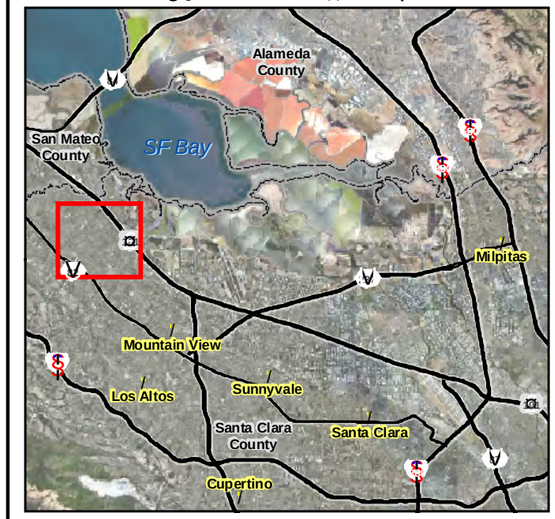

Scale - 1:14,000

Scale - 1 in = 1,166.7 feet

0 950 1,900 3,800 Feet

State Plane CA Zone III	horz. datum: NAD 83 vert. datum: NAVD 88	horz. units: feet 18 June 2010

Legend

- Breakout Locations (Stations Labeled)
- Stream Centerline
- Roads

Max Water Depth (ft)

- 0.0 - 0.5
- 0.5 - 1.0
- 1.0 - 1.5
- 1.5 - 2.0
- 2.0 - 3.0
- 3.0 - 9.0

¶

0.2% Exceedance Probability Fluvial Flood Inundation Map

Matadero Creek
Plate 63

US Army Corps of Engineers
San Francisco District

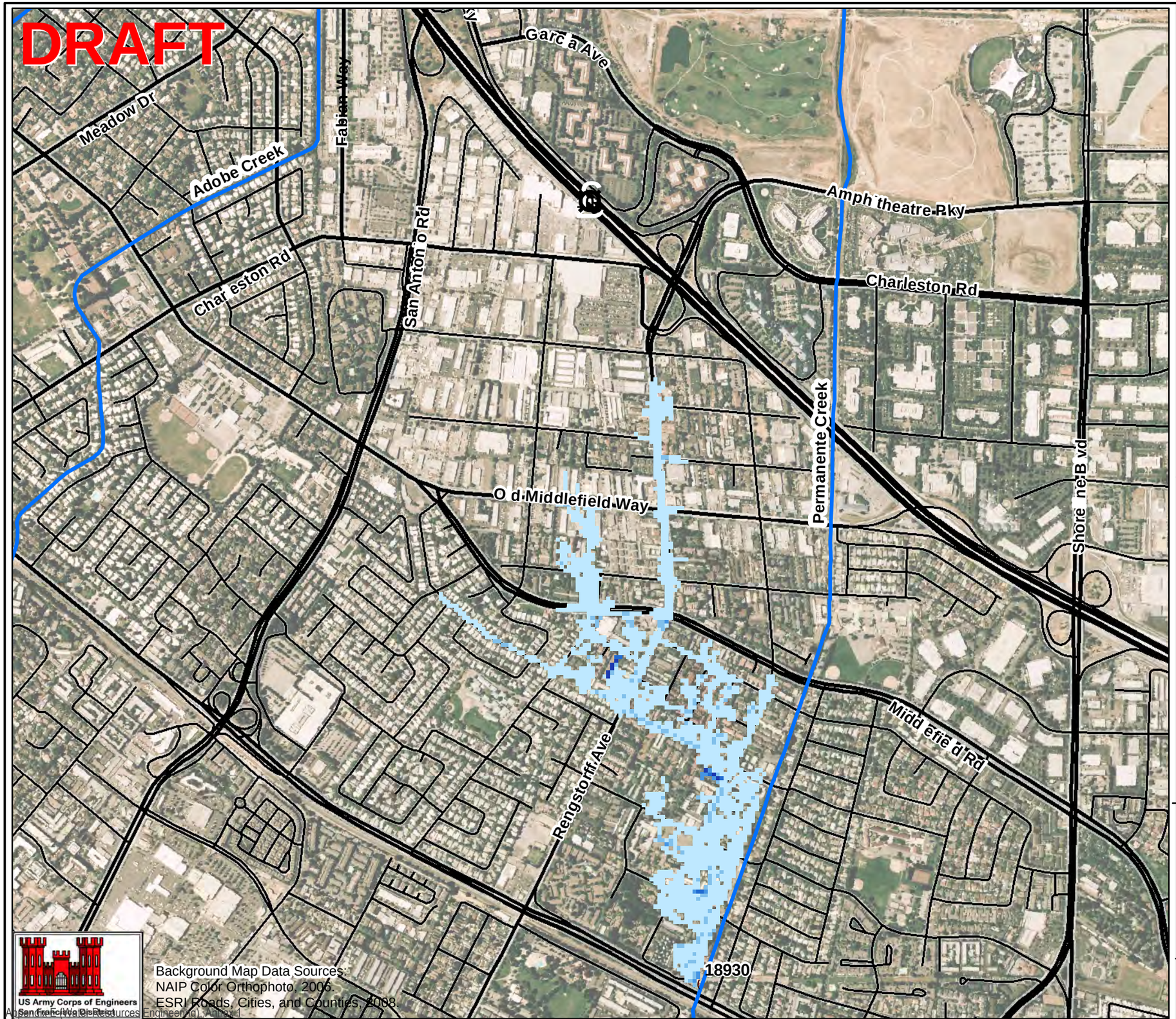

Regional Reference Map

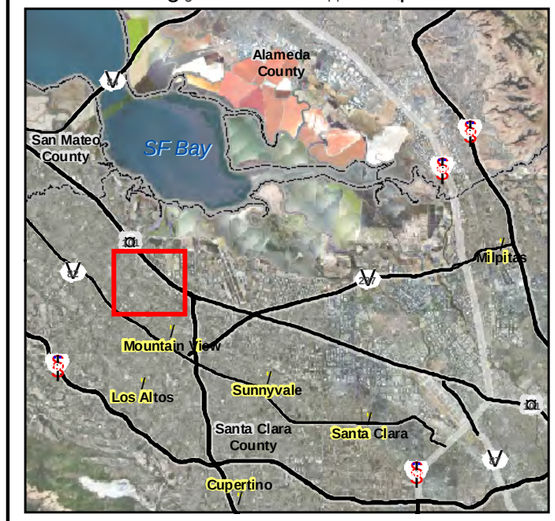

Scale - 1:12,000

Scale - 1 in = 1,000 feet

0 750 1,500 3,000 Feet

State Plane CA Zone III	horz. datum: NAD 83 vert. datum: NAVD 88	horz. units: feet 18 Jun 2010

Legend

(Breakout Locations (Stations Labeled)

Stream Centerline

Roads

Max Water Depth (ft)

- 0.0 - 0.5
- 0.5 - 1.0
- 1.0 - 1.5
- 1.5 - 2.0
- 2.0 - 3.0
- 3.0 - 9.0

¶

1% Exceedance Probability Fluvial Flood Inundation Map

Permanente Creek

Plate 64

US Army Corps of Engineers
San Francisco District

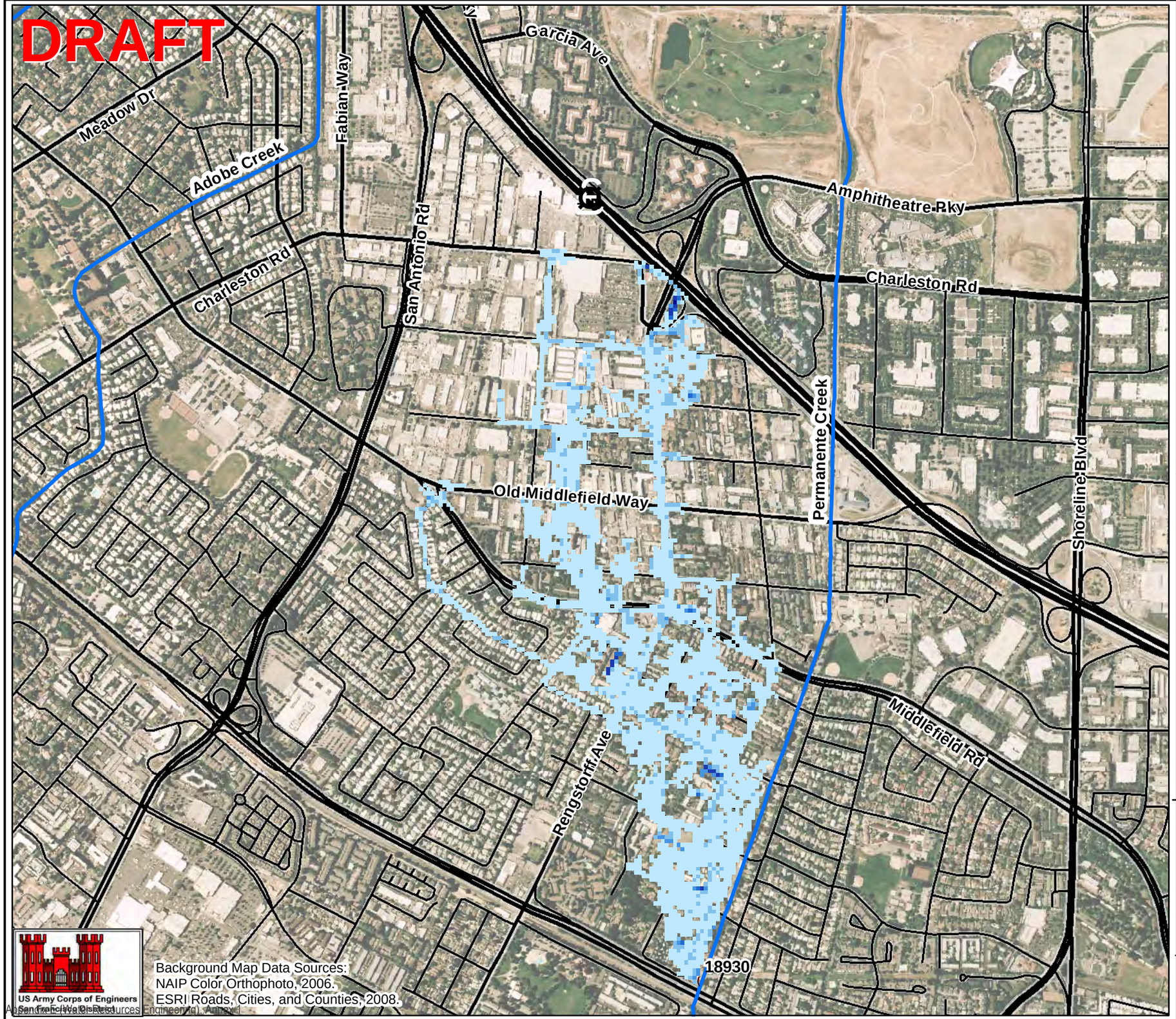

Regional Reference Map

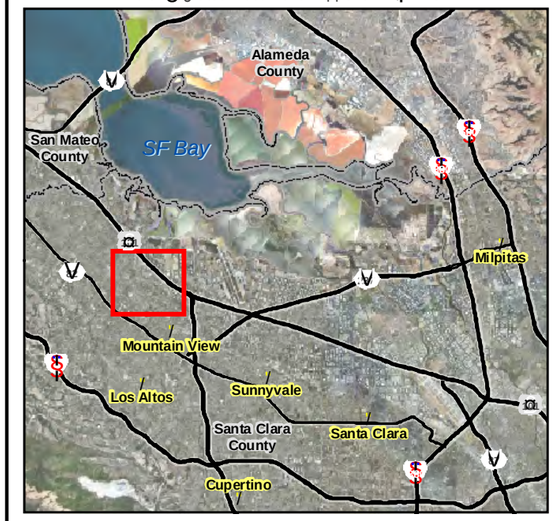

Scale - 1:12,000

Scale - 1 in = 1,000 feet

0 750 1,500 3,000 Feet

State Plane CA Zone III	horz. datum: NAD 83 vert. datum: NAVD 88	horz. units: feet 18 Jun 2010

Legend

(Breakout Locations (Stations Labeled)

Stream Centerline

Roads

Max Water Depth (ft)

- 0.0 - 0.5
- 0.5 - 1.0
- 1.0 - 1.5
- 1.5 - 2.0
- 2.0 - 3.0
- 3.0 - 9.0

¶

0.4% Exceedance Probability Fluvial Flood Inundation Map

Permanente Creek

Plate 65

US Army Corps of Engineers
San Francisco District

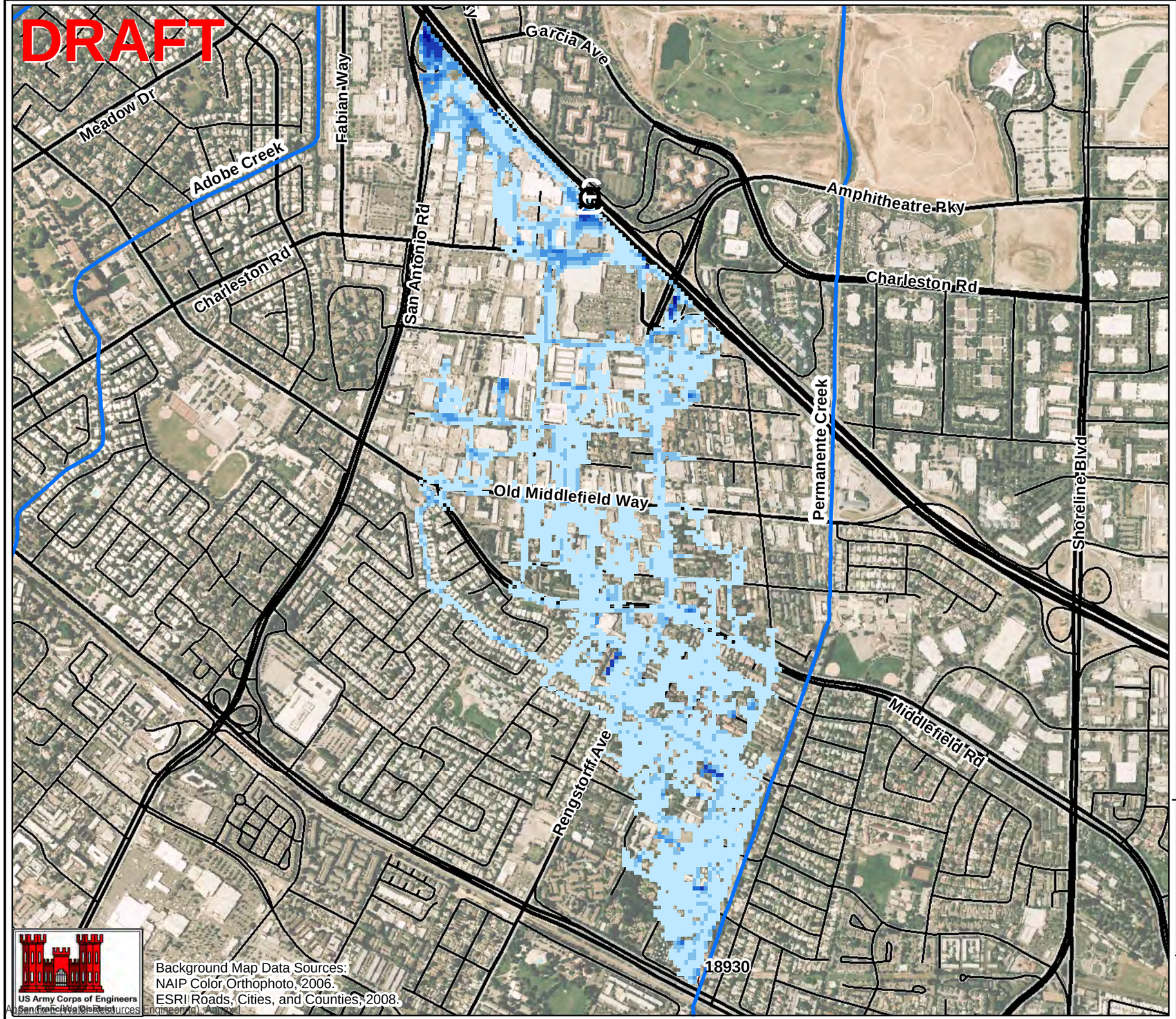

Regional Reference Map

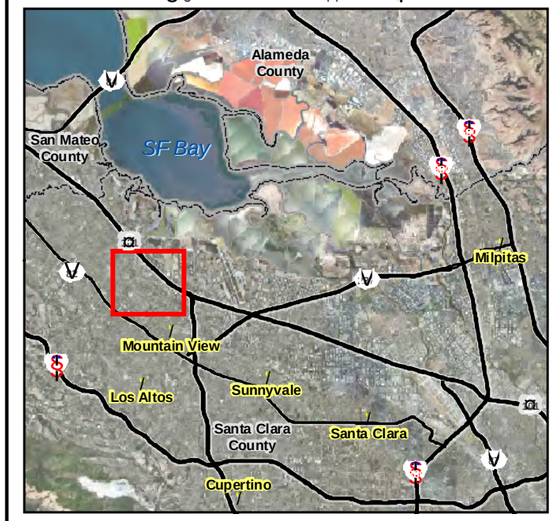

Scale - 1:12,000

Scale - 1 in = 1,000 feet

0 750 1,500 3,000 Feet

State Plane CA Zone III	horz. datum: NAD 83 vert. datum: NAVD 88	horz. units: feet 18 Jun 2010

Legend

(Breakout Locations (Stations Labeled)

Stream Centerline

Roads

Max Water Depth (ft)

- 0.0 - 0.5
- 0.5 - 1.0
- 1.0 - 1.5
- 1.5 - 2.0
- 2.0 - 3.0
- 3.0 - 9.0

¶

0.2% Exceedance Probability Fluvial Flood Inundation Map

Permanente Creek

Plate 66

US Army Corps of Engineers
San Francisco District

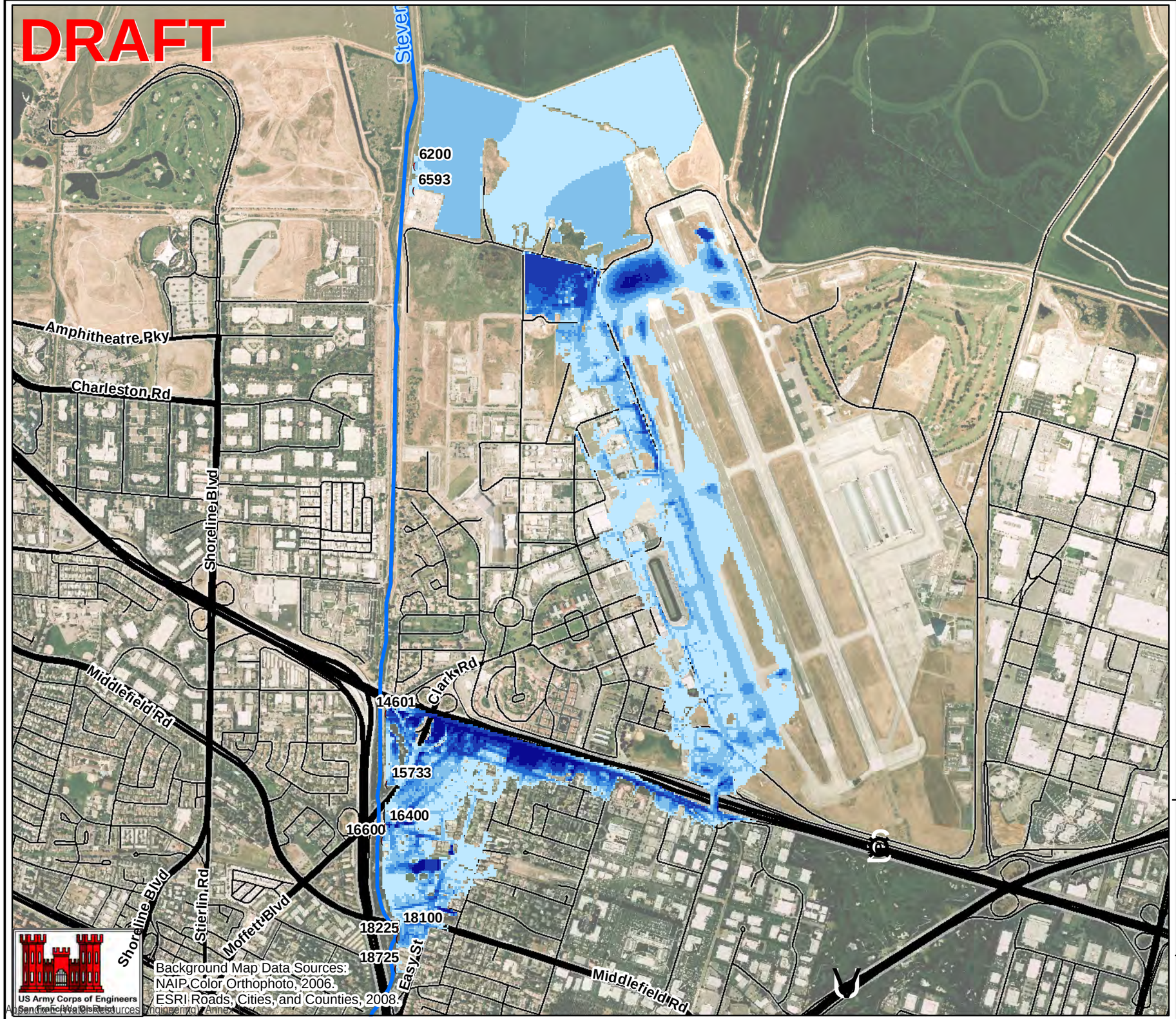

Regional Reference Map

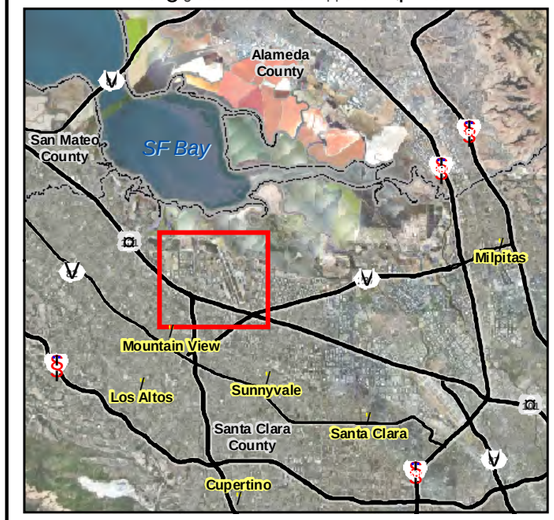

Scale - 1:18,000

Scale - 1 in = 1,500 feet

0 1,200 2,400 4,800 Feet

State Plane CA Zone III	horz. datum: NAD 83 vert. datum: NAVD 88	horz. units: feet 18 Jun 2010

Legend

(Breakout Locations (Stations Labeled)

Stream Centerline

Roads

Max Water Depth (ft)

- 0.0 - 0.5
- 0.5 - 1.0
- 1.0 - 1.5
- 1.5 - 2.0
- 2.0 - 3.0
- 3.0 - 9.0

¶

1% Exceedance Probability Fluvial Flood Inundation Map

Stevens Creek

Plate 67

US Army Corps of Engineers
San Francisco District

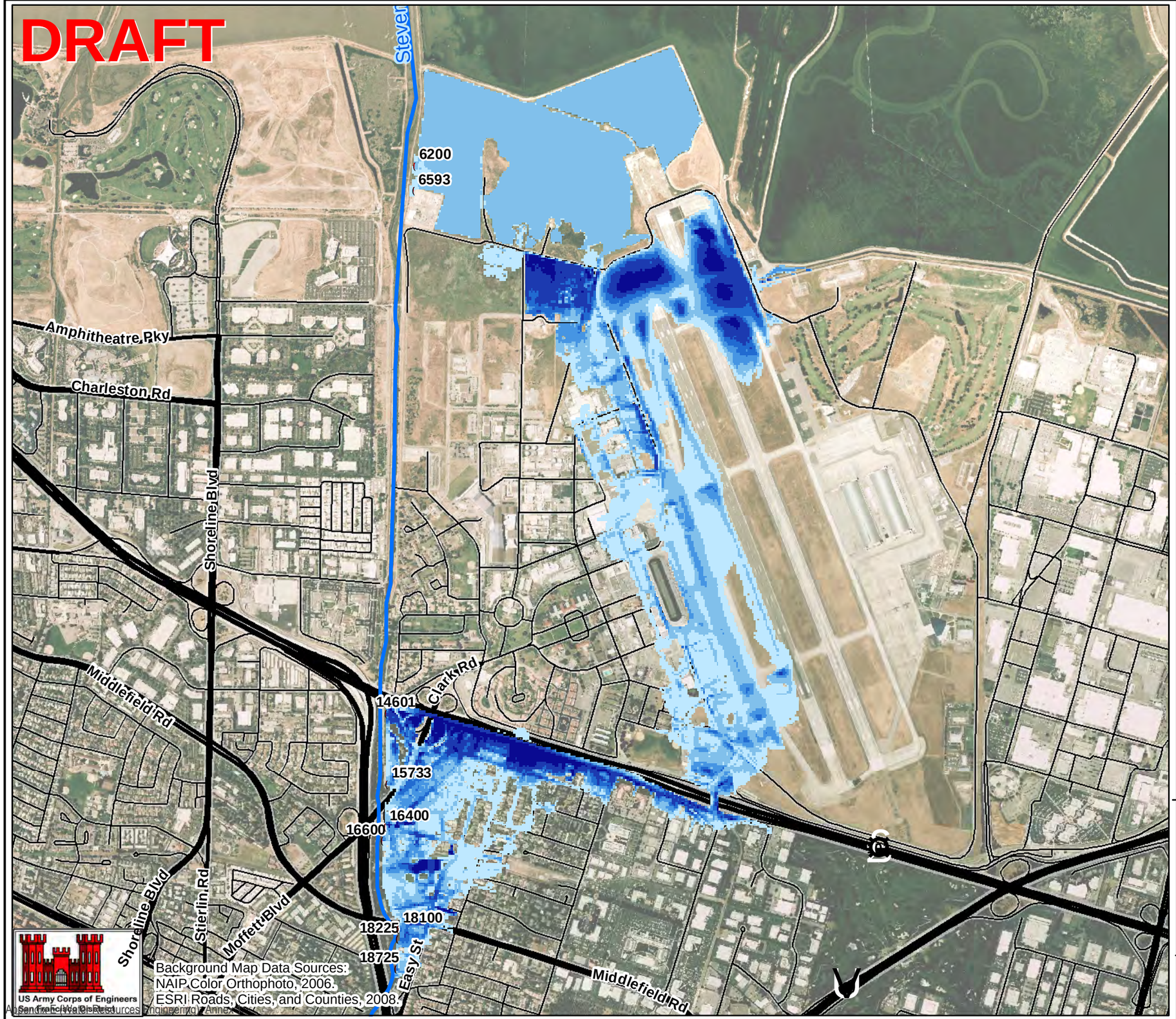

Regional Reference Map

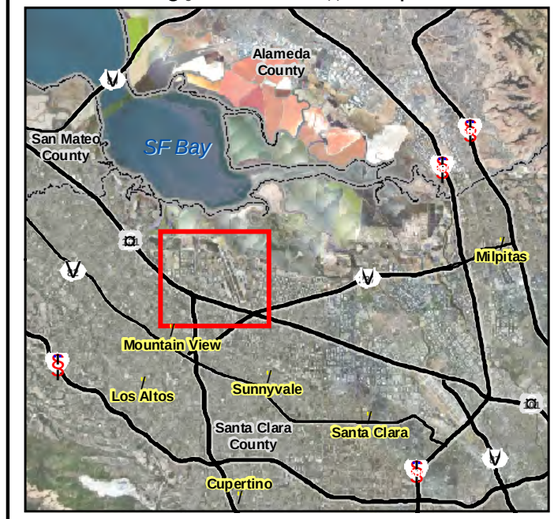

Scale - 1:18,000

Scale - 1 in = 1,500 feet

0 1,200 2,400 4,800 Feet

State Plane CA Zone III	horz. datum: NAD 83 vert. datum: NAVD 88	horz. units: feet 18 Jun 2010

Legend

- Breakout Locations (Stations Labeled)
- Stream Centerline
- Roads

Max Water Depth (ft)

- 0.0 - 0.5
- 0.5 - 1.0
- 1.0 - 1.5
- 1.5 - 2.0
- 2.0 - 3.0
- 3.0 - 9.0

¶

0.4% Exceedance Probability Fluvial Flood Inundation Map

Stevens Creek

Plate 68

US Army Corps of Engineers
San Francisco District

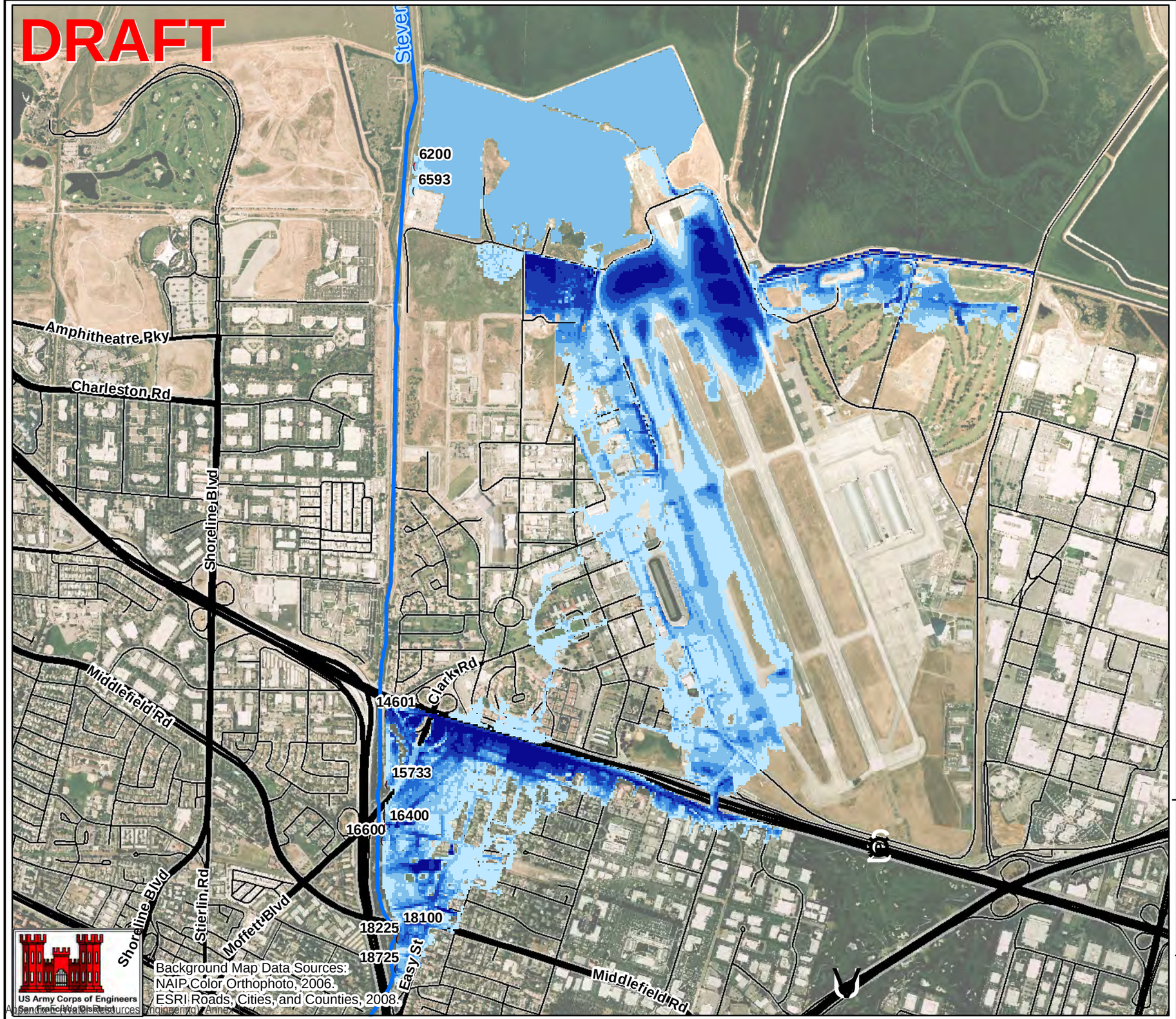

Regional Reference Map

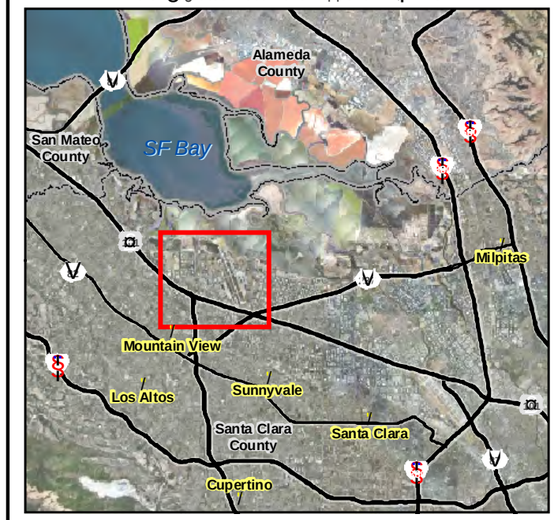

Scale - 1:18,000

Scale - 1 in = 1,500 feet

0 1,200 2,400 4,800 Feet

State Plane CA Zone III	horz. datum: NAD 83 vert. datum: NAVD 88	horz. units: feet 18 Jun 2010

Legend

(Breakout Locations (Stations Labeled)

Stream Centerline

Roads

Max Water Depth (ft)

- 0.0 - 0.5
- 0.5 - 1.0
- 1.0 - 1.5
- 1.5 - 2.0
- 2.0 - 3.0
- 3.0 - 9.0

¶

0.2% Exceedance Probability Fluvial Flood Inundation Map

Stevens Creek

Plate 69

US Army Corps of Engineers
San Francisco District

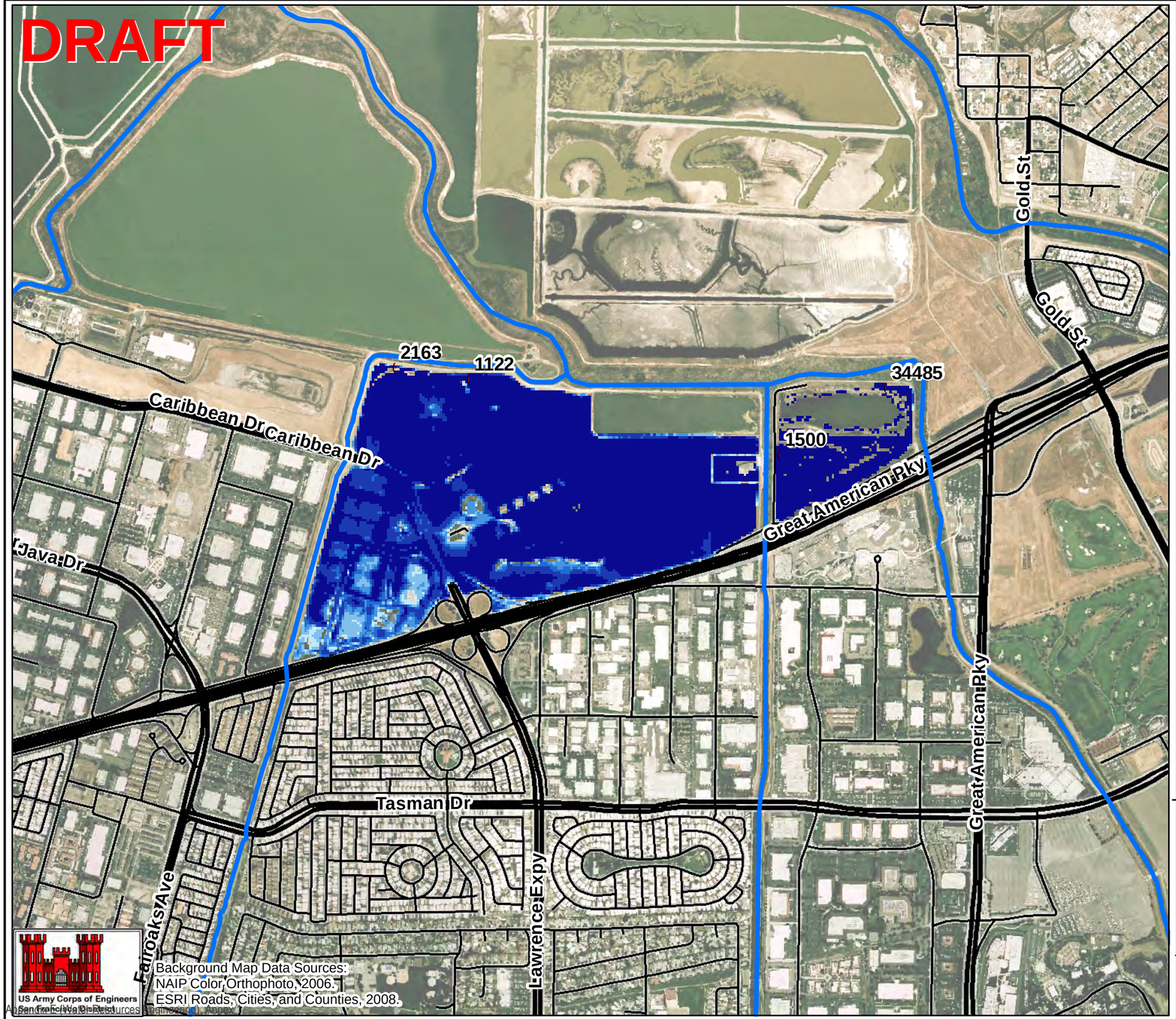

Regional Reference Map

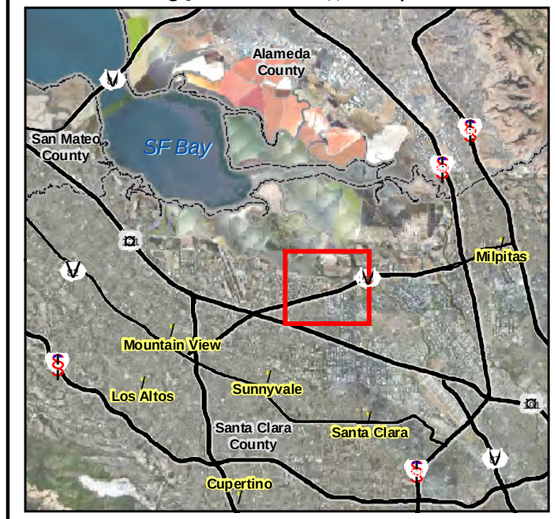

Scale - 1:14,000

Scale - 1 in = 1,166.7 feet

0 875 1,750 3,500 Feet

State Plane CA Zone III	horz. datum: NAD 83 vert. datum: NAVD 88	horz. units: feet 18 Jun 2010

Legend

- Breakout Locations (Stations Labeled)
- Stream Centerline
- Roads

Max Water Depth (ft)

- 0.0 - 0.5
- 0.5 - 1.0
- 1.0 - 1.5
- 1.5 - 2.0
- 2.0 - 3.0
- 3.0 - 9.0

¶

1% Exceedance Probability Fluvial Flood Inundation Map

Sunnyvale

Plate 70

US Army Corps of Engineers
San Francisco District

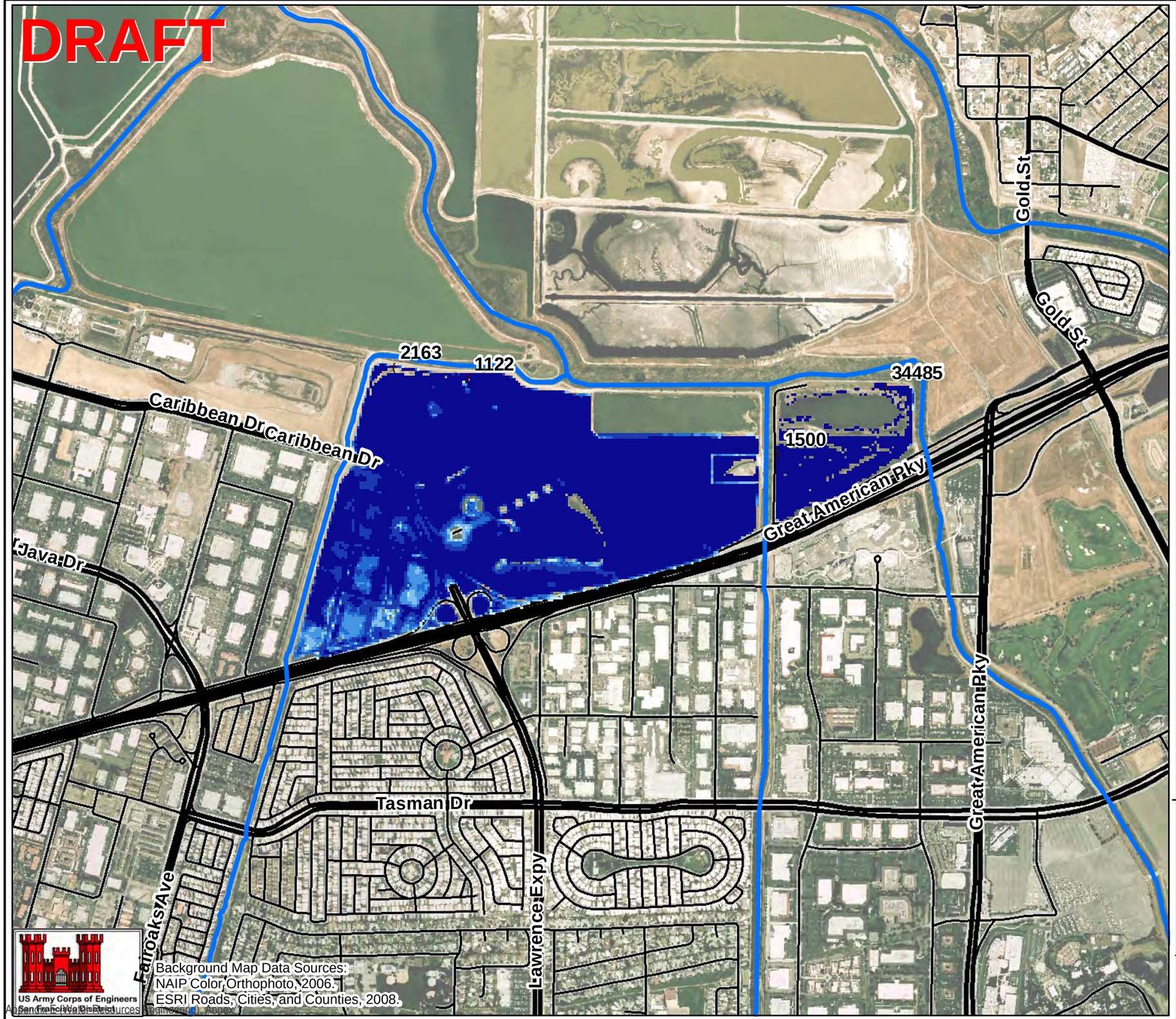

Regional Reference Map

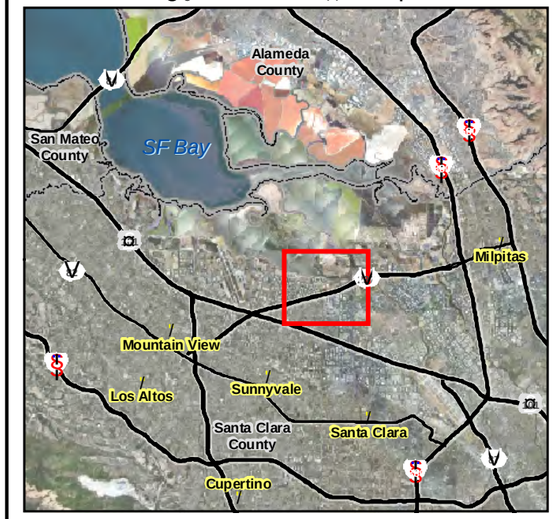

Scale - 1:14,000

Scale - 1 in = 1,166.7 feet

0 875 1,750 3,500 Feet

State Plane CA Zone III	horz. datum: NAD 83 vert. datum: NAVD 88	horz. units: feet 18 Jun 2010

Legend

- Breakout Locations (Stations Labeled)
- Stream Centerline
- Roads

Max Water Depth (ft)

- 0.0 - 0.5
- 0.5 - 1.0
- 1.0 - 1.5
- 1.5 - 2.0
- 2.0 - 3.0
- 3.0 - 9.0

¶

0.4% Exceedance Probability Fluvial Flood Inundation Map

Sunnyvale

Plate 71

US Army Corps of Engineers
San Francisco District

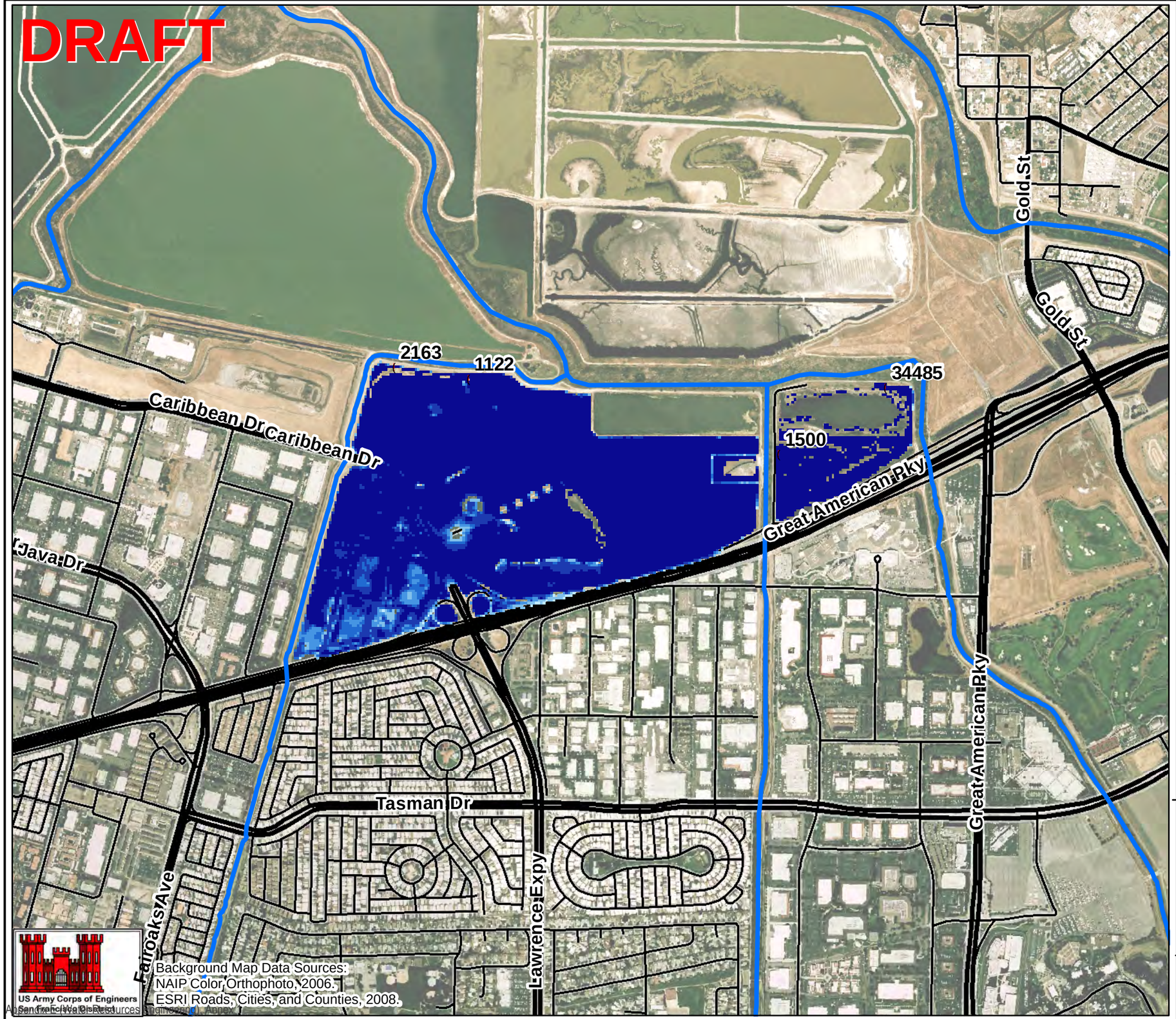

Regional Reference Map

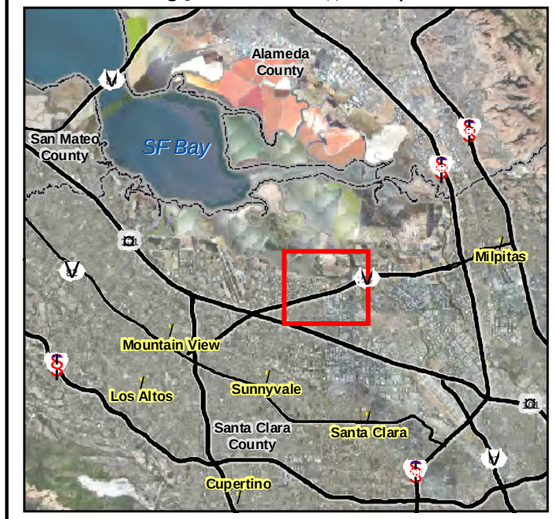

Scale - 1:14,000

Scale - 1 in = 1,166.7 feet

0 875 1,750 3,500 Feet

State Plane CA Zone III	horz. datum: NAD 83 vert. datum: NAVD 88	horz. units: feet 18 Jun 2010

Legend

- Breakout Locations (Stations Labeled)
- Stream Centerline
- Roads

Max Water Depth (ft)

- 0.0 - 0.5
- 0.5 - 1.0
- 1.0 - 1.5
- 1.5 - 2.0
- 2.0 - 3.0
- 3.0 - 9.0

¶

0.2% Exceedance Probability Fluvial Flood Inundation Map

Sunnyvale

Plate 72

US Army Corps of Engineers
San Francisco District

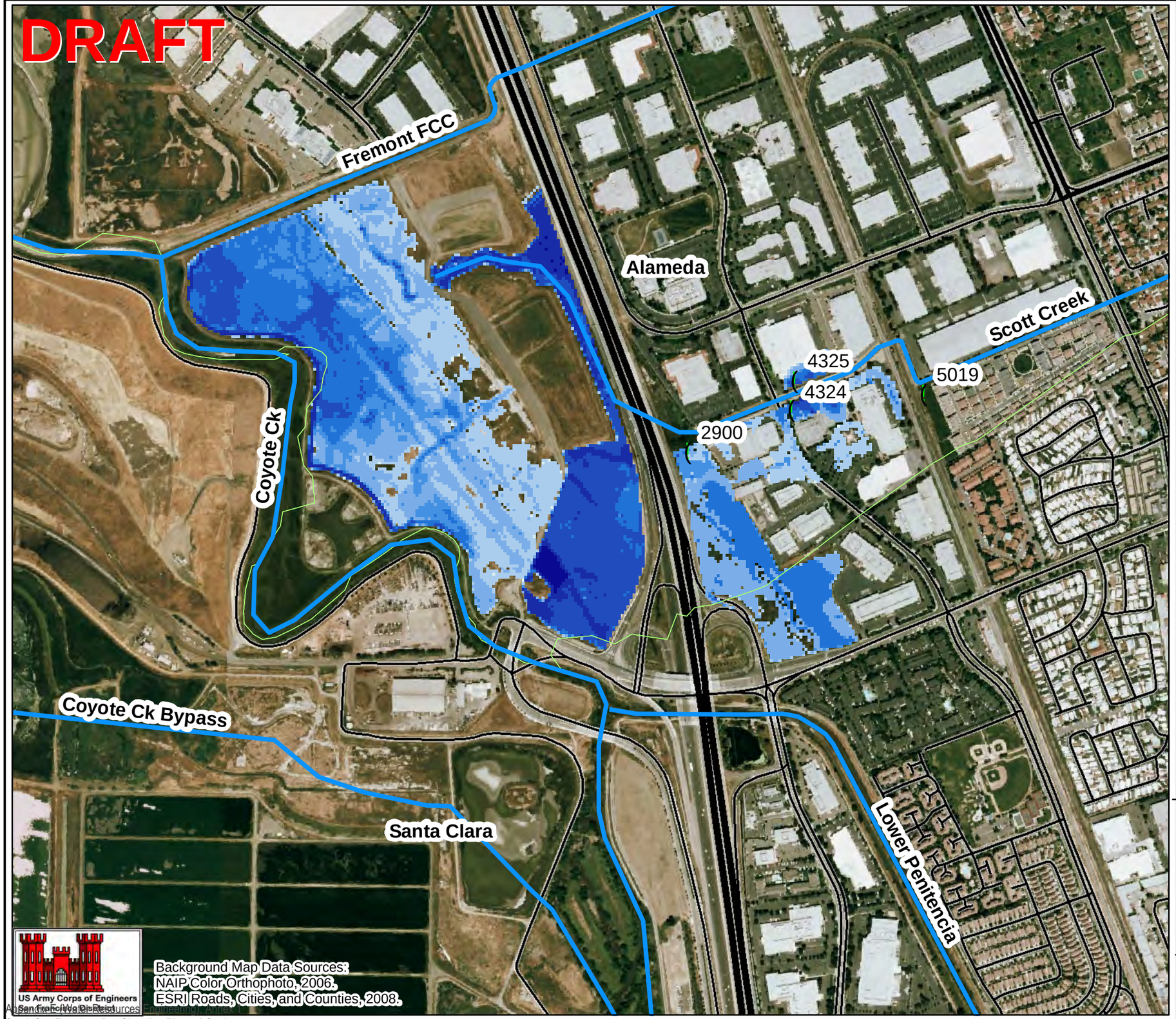

Regional Reference Map

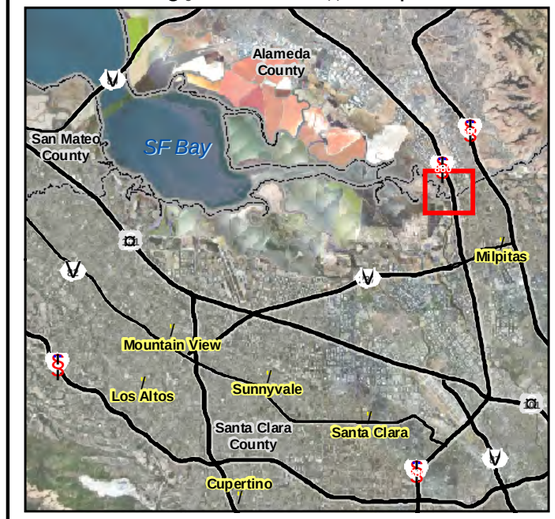

Scale - 1:8,000

Scale - 1 in = 666.7 feet

0 550 1,100 2,200 Feet

State Plane CA Zone III	horz. datum: NAD 83 vert. datum: NAVD 88	horz. units: feet 18 Jun 2010

Legend

- Breakouts
- County Line
- Flood Damage Reductdion Channel

Flow Depth (ft)

- 0 - 0.5
- 0.6 - 1
- 1.1 - 1.5
- 1.6 - 2
- 2.1 - 3
- 3.1 - 4
- 4.1 - 6
- 6+

¶

1% Exceedance Probability Fluvial Flood Inundation Map

Scott Creek

Plate 73

US Army Corps of Engineers
San Francisco District

Regional Reference Map

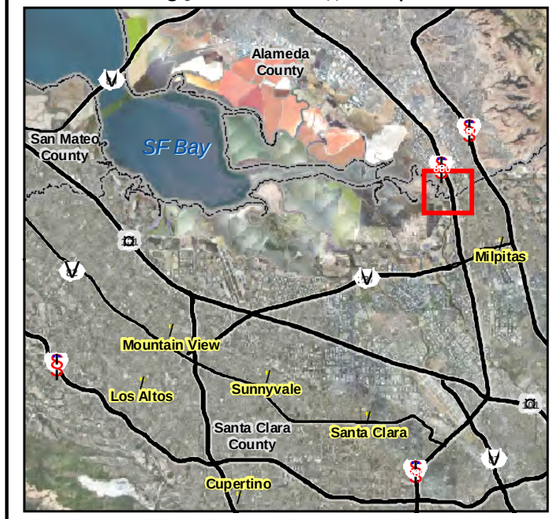

Scale - 1:8,000

Scale - 1 in = 666.7 feet

0 550 1,100 2,200 Feet

State Plane CA Zone III	horz. datum: NAD 83 vert. datum: NAVD 88	horz. units: feet 18 Jun 2010

Legend

- Breakouts
- County Line
- Flood Damage Reductdion Channel

Flow Depth (ft)

- 0 - 0.5
- 0.6 - 1
- 1.1 - 1.5
- 1.6 - 2
- 2.1 - 3
- 3.1 - 4
- 4.1 - 6
- 6+

¶

0.4% Exceedance Probability Fluvial Flood Inundation Map

Scott Creek

Plate 74

US Army Corps of Engineers
San Francisco District

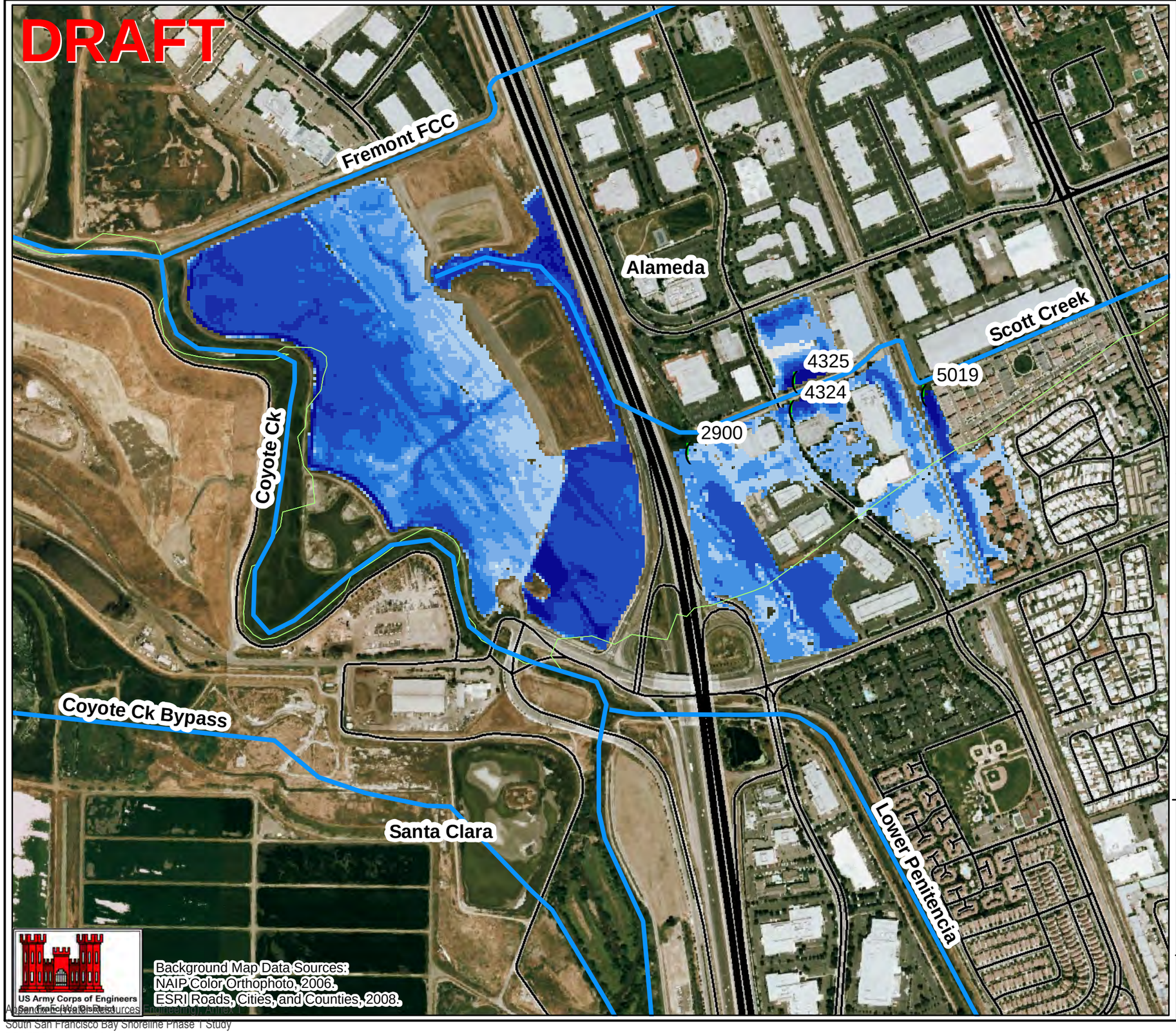

Regional Reference Map

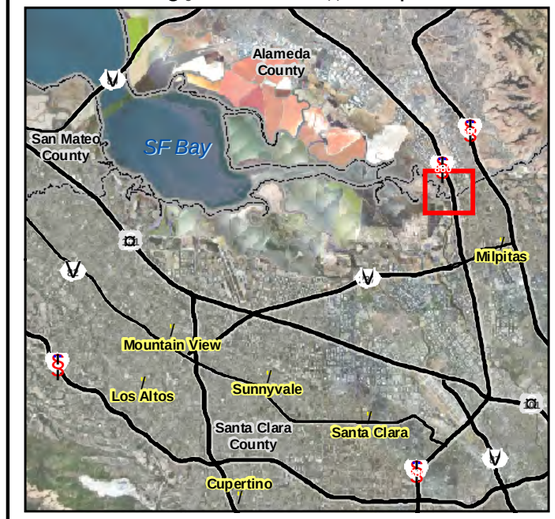

Scale - 1:8,000

Scale - 1 in = 666.7 feet

0 550 1,100 2,200 Feet

State Plane CA Zone III	horz. datum: NAD 83 vert. datum: NAVD 88	horz. units: feet 18 Jun 2010

Legend

- Breakouts
- County Line
- Flood Damage Reductdion Channel

Flow Depth (ft)

- 0 - 0.5
- 0.6 - 1
- 1.1 - 1.5
- 1.6 - 2
- 2.1 - 3
- 3.1 - 4
- 4.1 - 6
- 6+

¶

0.2% Exceedance Probability Fluvial Flood Inundation Map

Scott Creek

Plate 75

US Army Corps of Engineers
San Francisco District