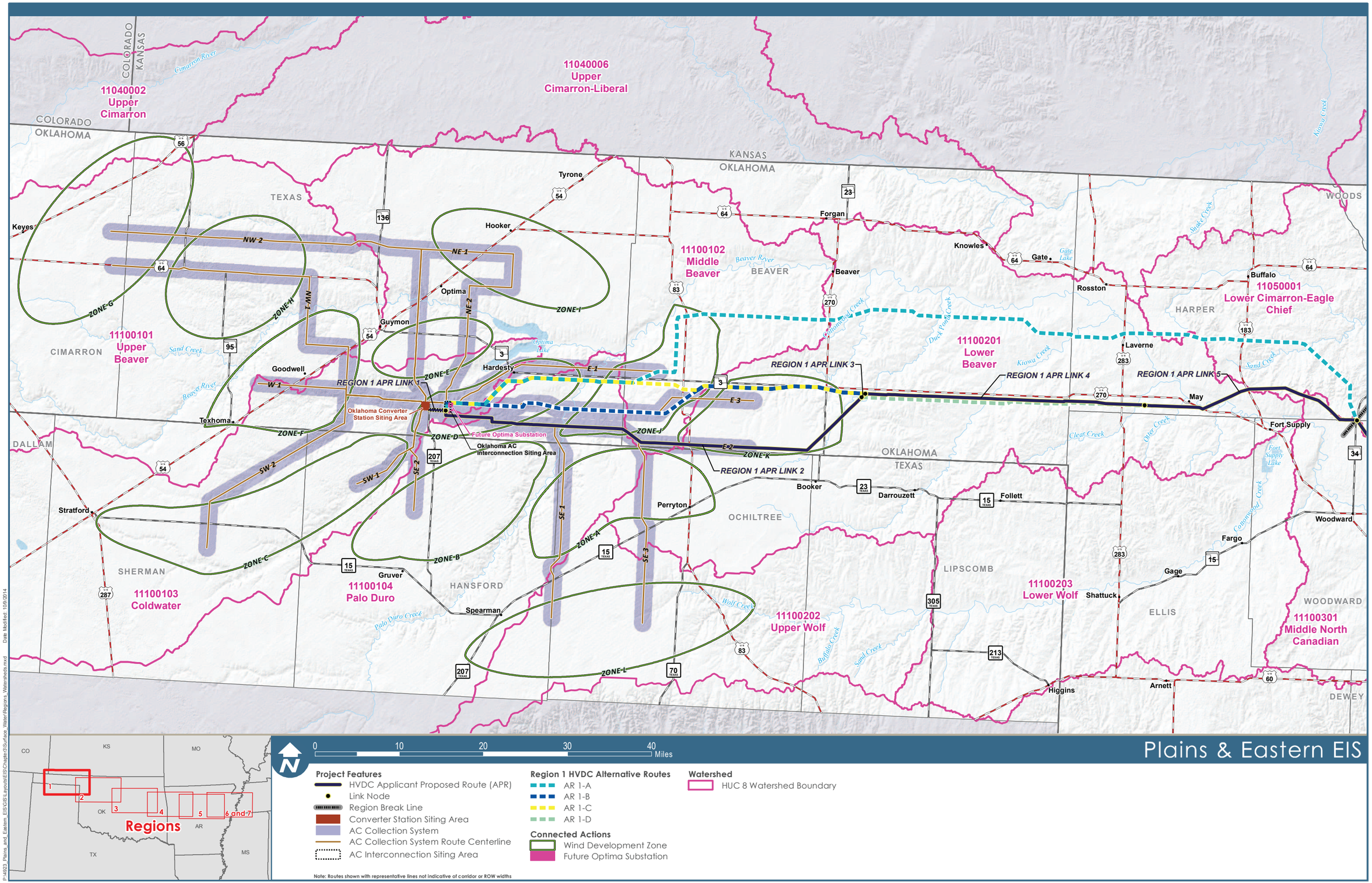

Data Sources: Watershed (USGS 2014)

Figure 3.15-1a: Watersheds in Region 1

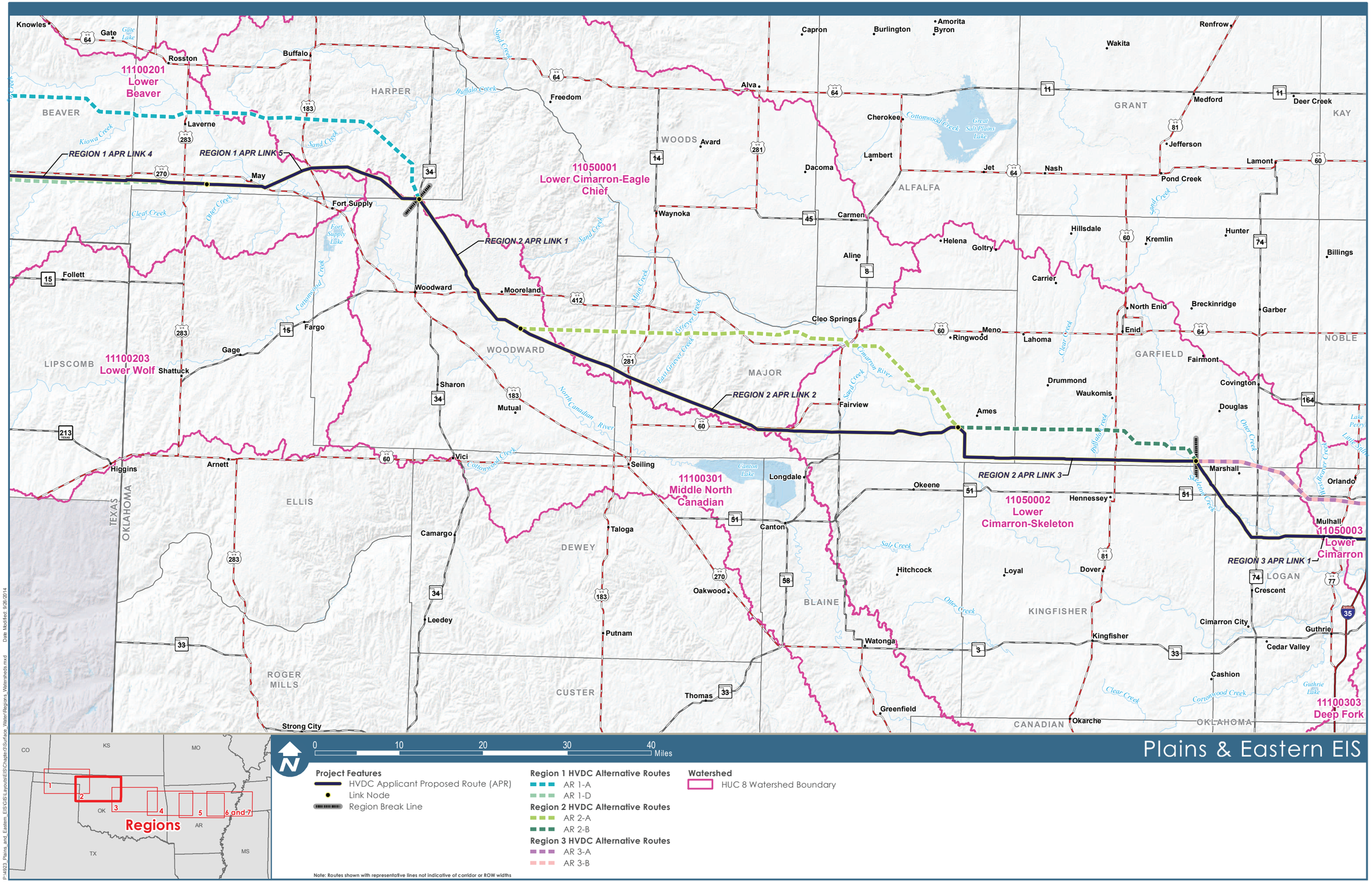

Figure 3.15-1b: Watersheds in Region 2

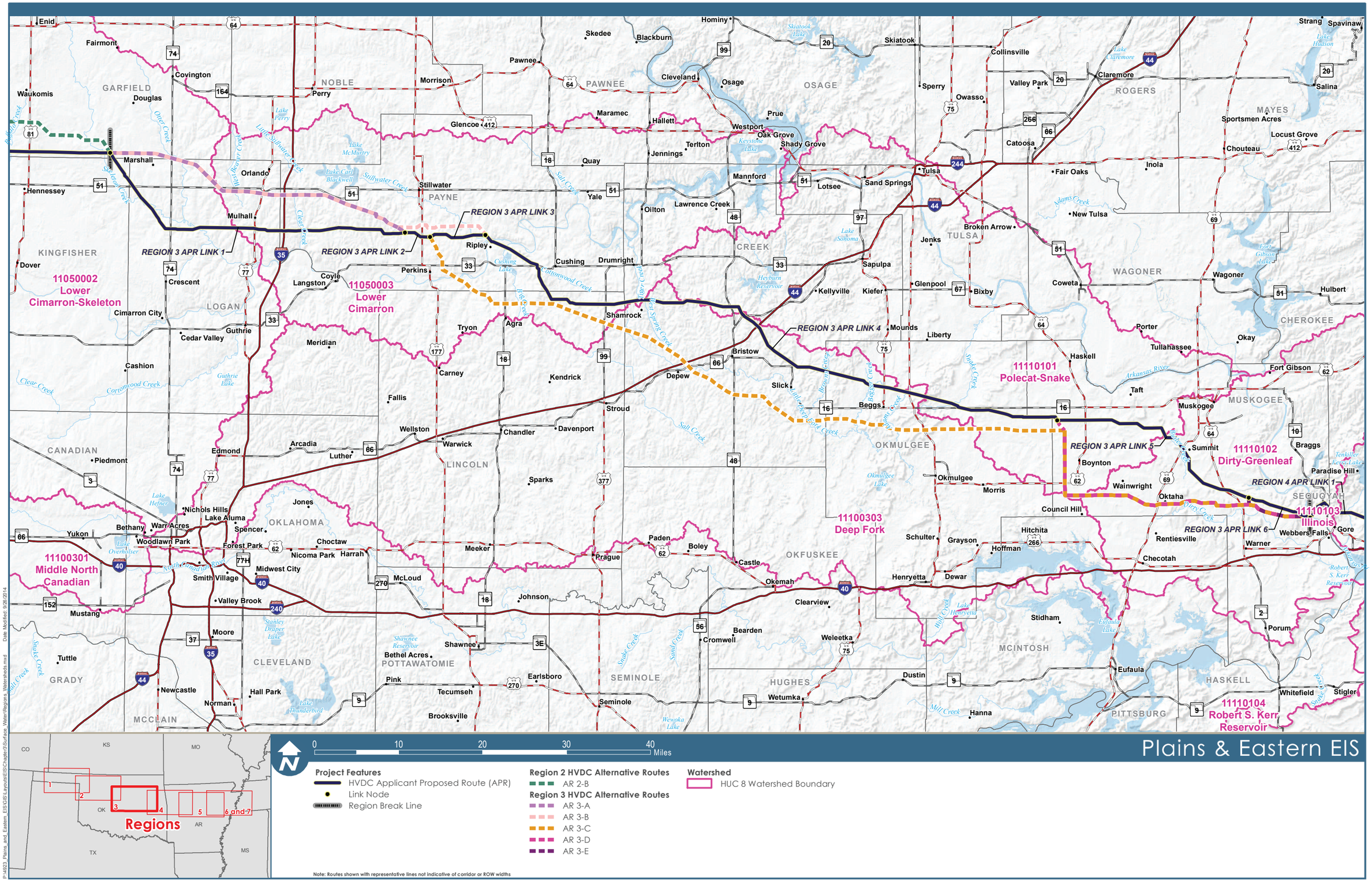

Data Sources: Watershed (USGS 2014)

Figure 3.15-1c: Watersheds in Region 3

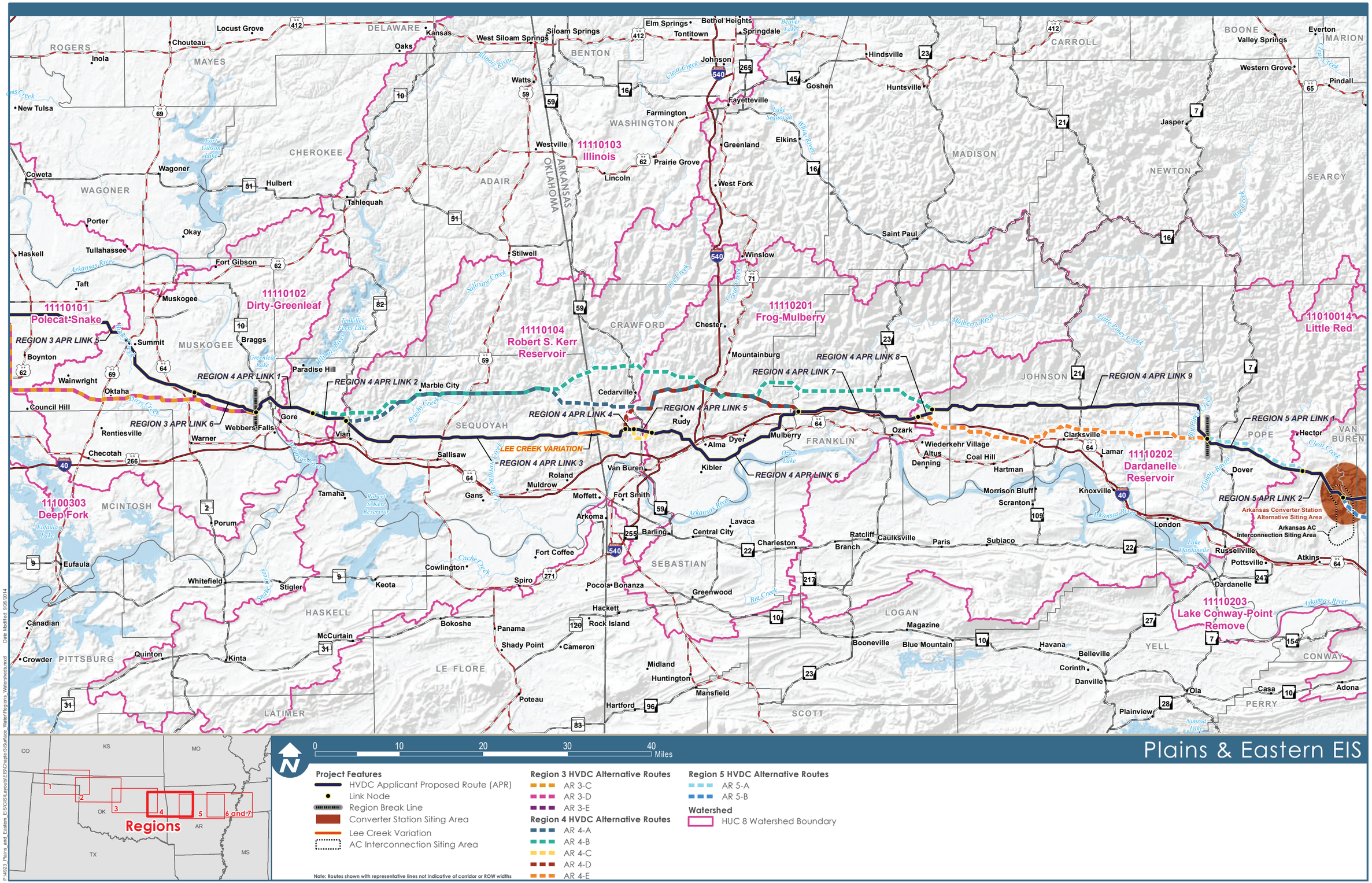

Figure 3.15-1d: Watersheds in Region 4

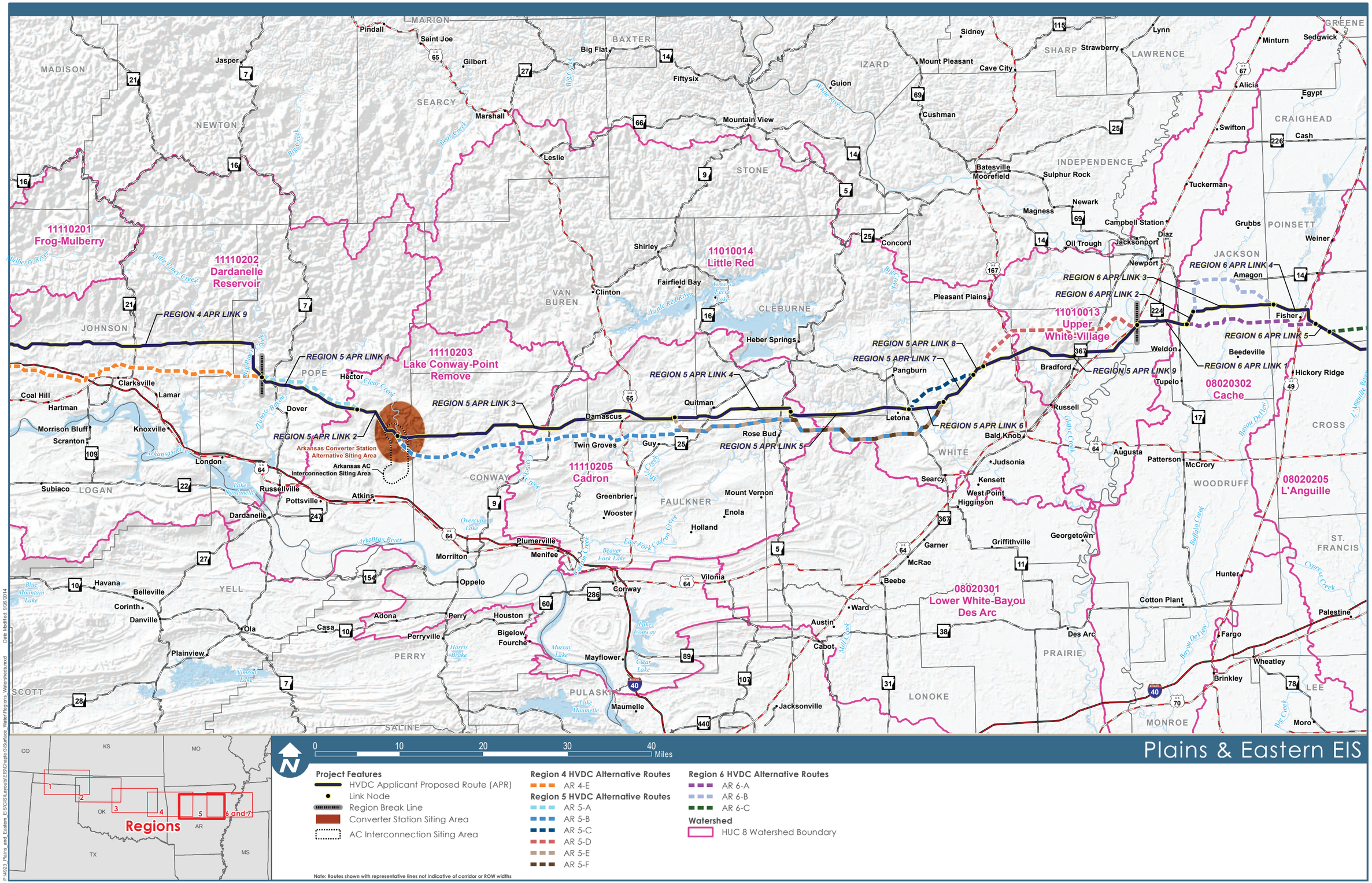

Data Sources: Watershed (USGS 2014)

Figure 3.15-1e: Watersheds in Region 5

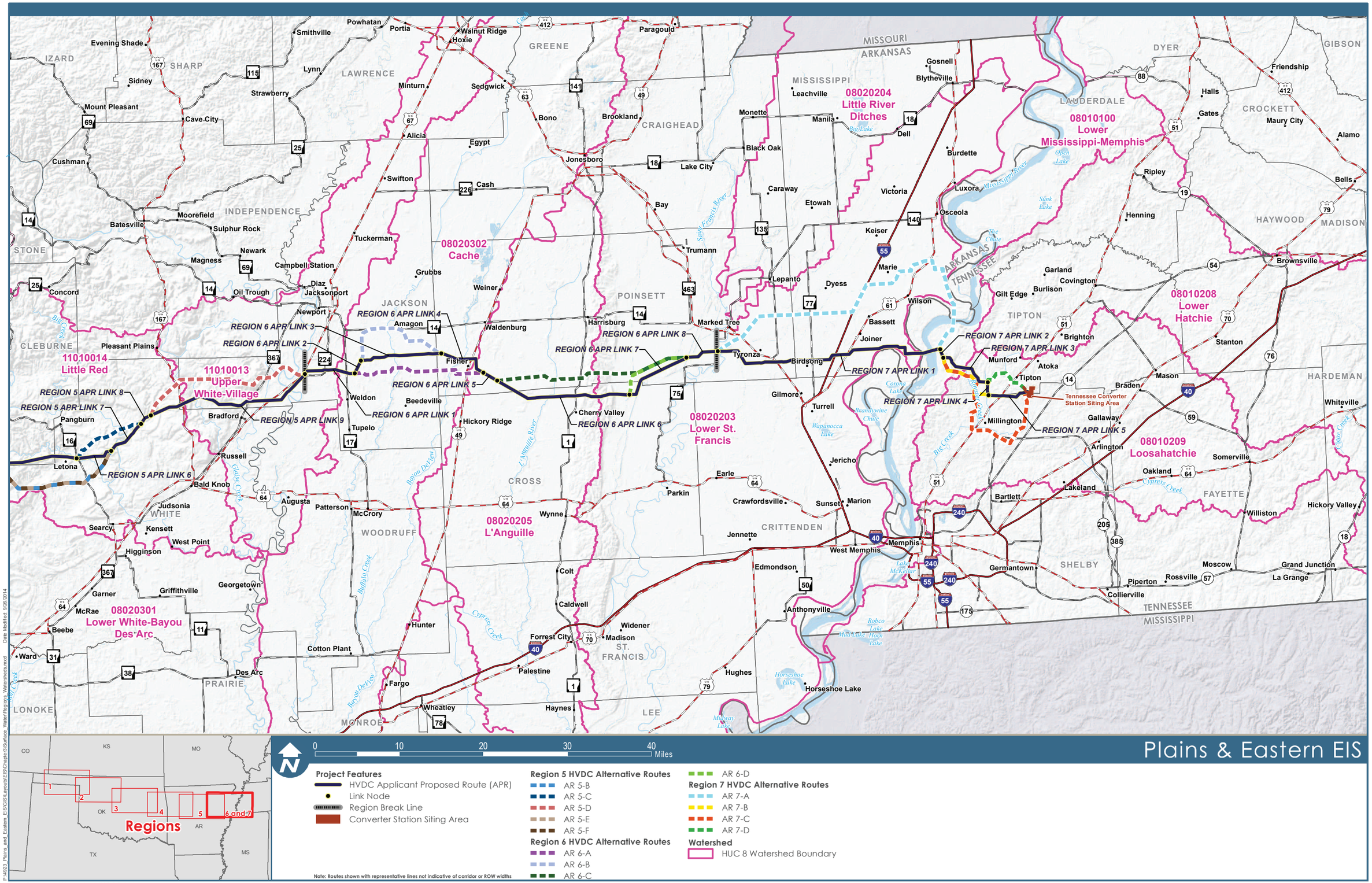

Figure 3.15-1f: Watersheds in Regions 6 & 7

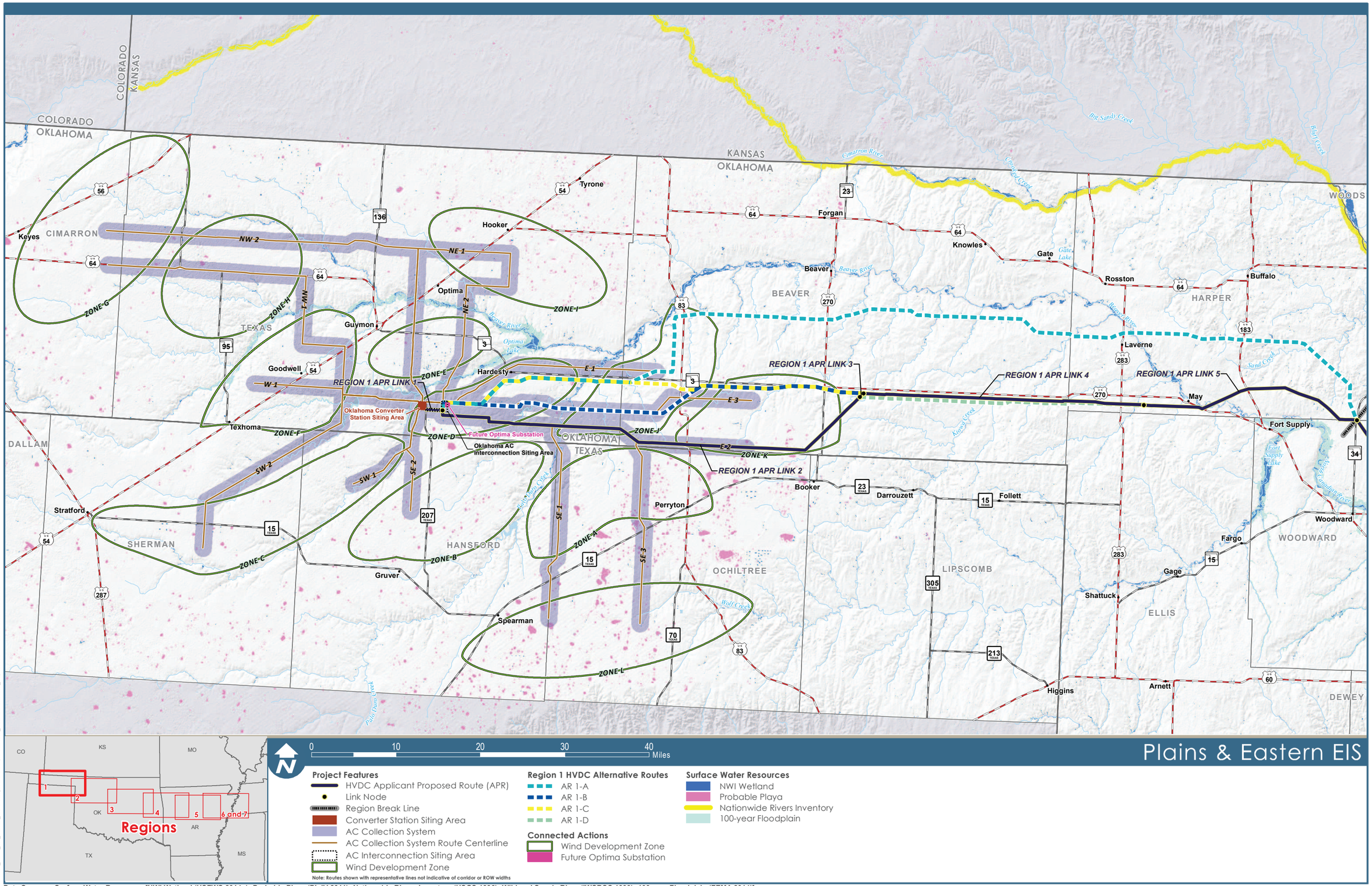

Data Sources: Surface Water Resources [NWI Wetland (USFWS 2014g); Probable Playa (PLJV 2011); Nationwide Rivers Inventory (USGS 1996); Wild and Scenic River (IWSRCC 1999); 100-year Floodplain (FEMA 2014)]

Figure 3.15-2a: Surface Water in Region 1

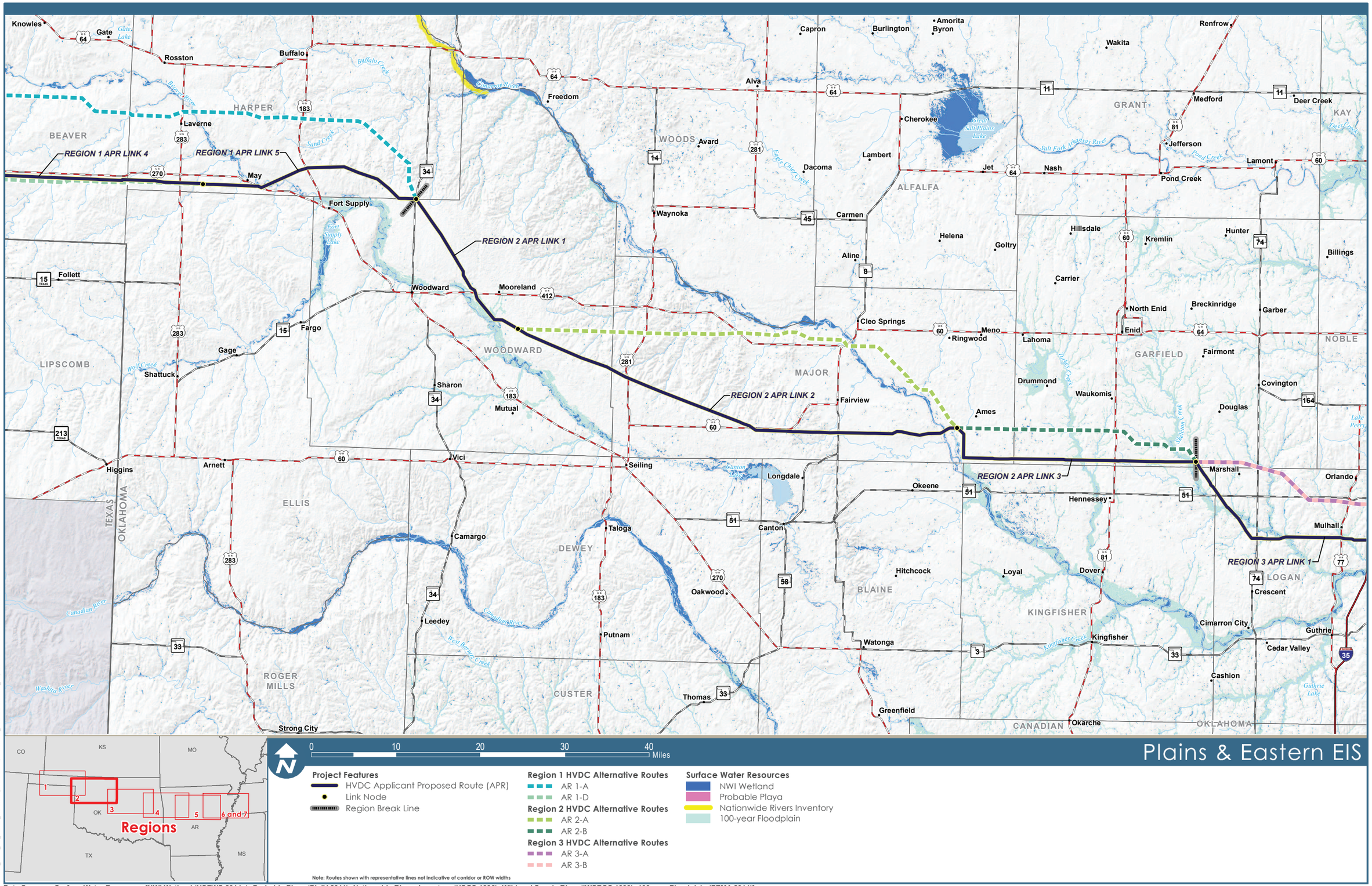

Data Sources: Surface Water Resources [NWI Wetland (USFWS 2014g); Probable Playa (PLJV 2011); Nationwide Rivers Inventory (USGS 1996); Wild and Scenic River (IWSRCC 1999); 100-year Floodplain (FEMA 2014)]

P:\4923_Plains_and_Eastern_EIS\GIS\Layouts\EIS\Chapter3\Surface_Water\SurfaceWater_MapSet.mxd Date Modified: 10/2/2014

Figure 3.15-2b: Surface Water in Region 2

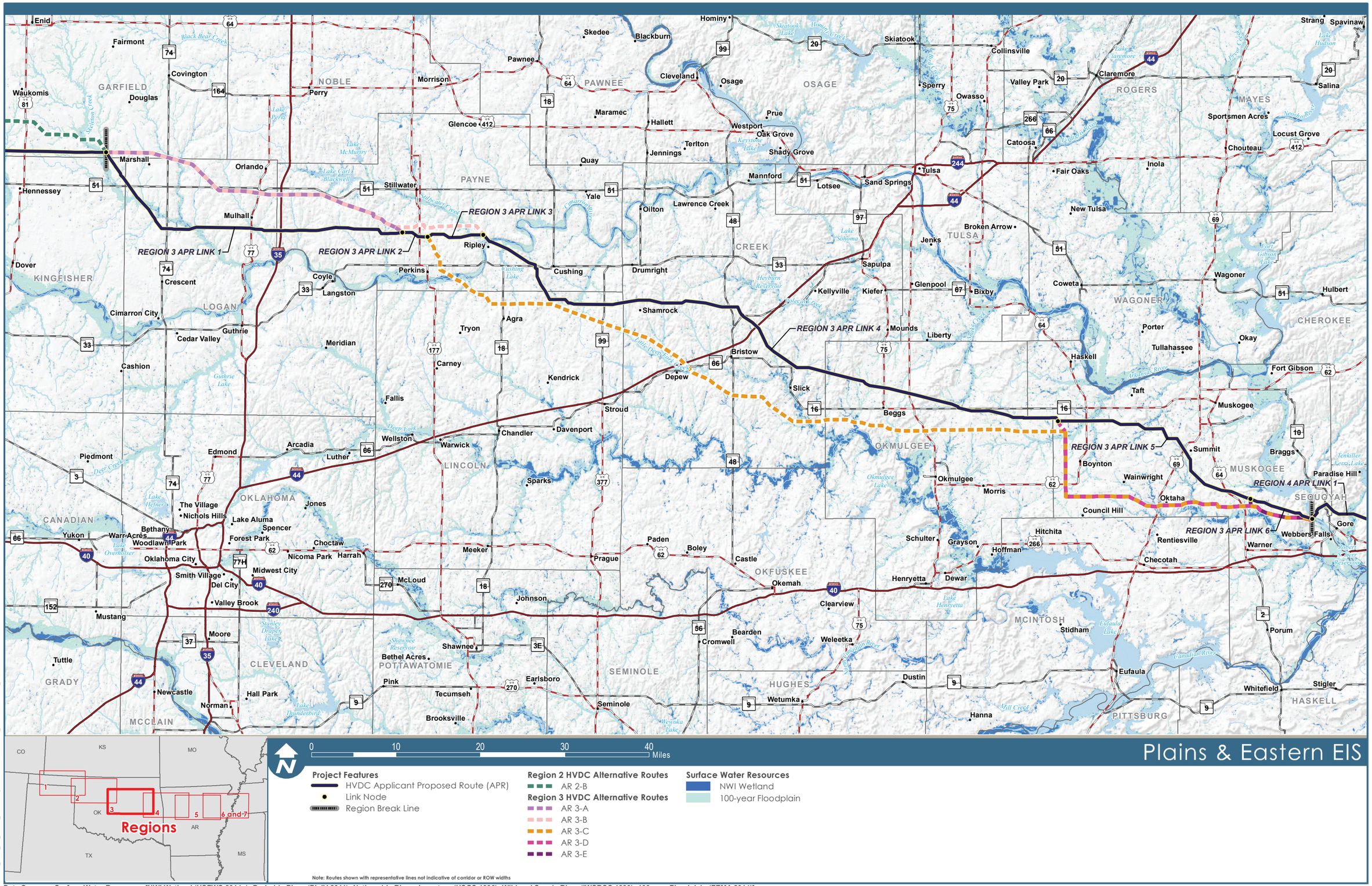

Data Sources: Surface Water Resources [NWI Wetland (USFWS 2014g); Probable Playa (PLJV 2011); Nationwide Rivers Inventory (USGS 1996); Wild and Scenic River (IWSRCC 1999); 100-year Floodplain (FEMA 2014)]

Figure 3.15-2c: Surface Water in Region 3

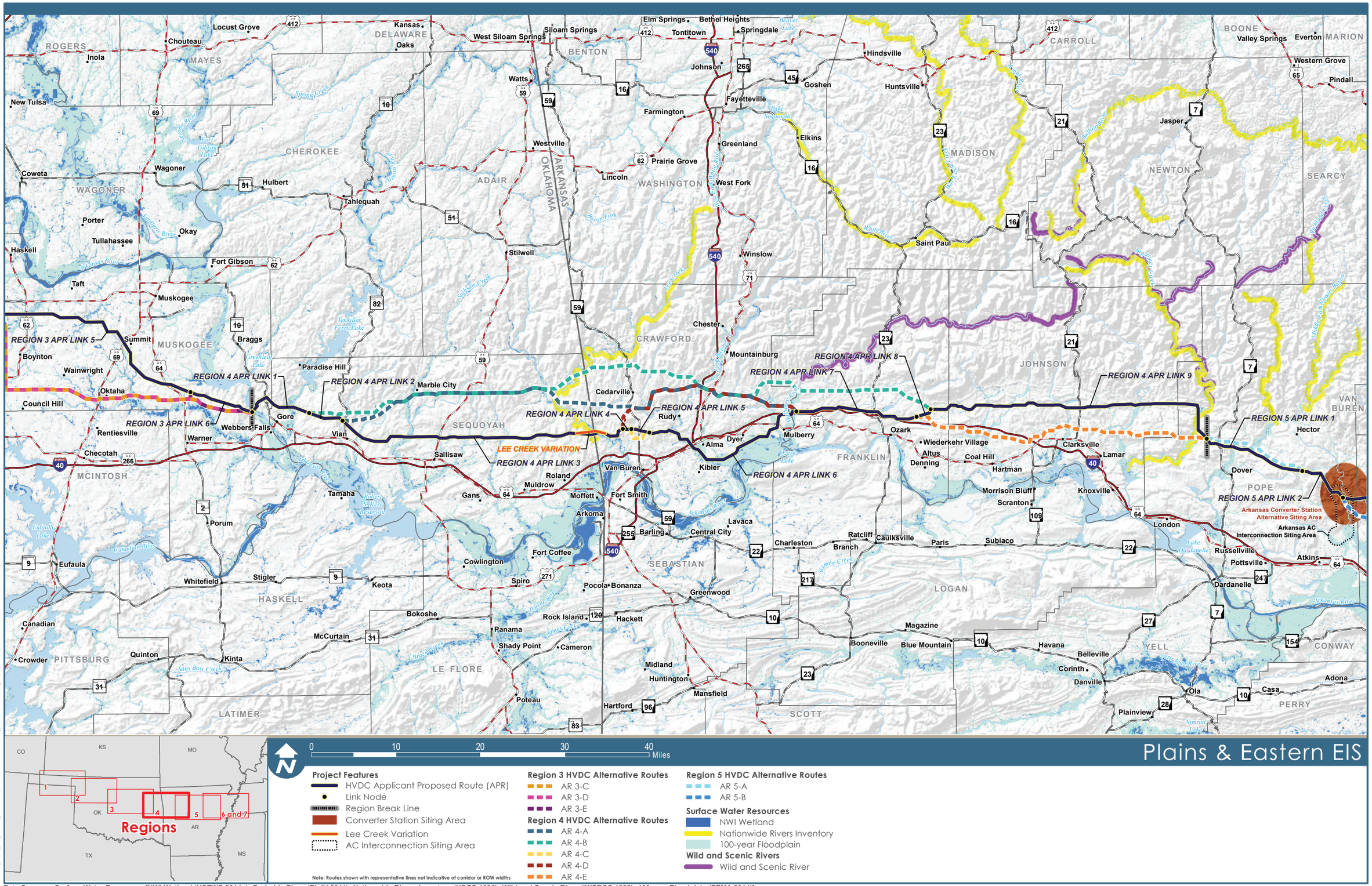

Data Sources: Surface Water Resources [NWI Wetland (USFWS 2014g); Probable Playa (PLJV 2011); Nationwide Rivers Inventory (USGS 1996); Wild and Scenic River (IWSRCC 1999); 100-year Floodplain (FEMA 2014)]

Figure 3.15-2d: Surface Water in Region 4

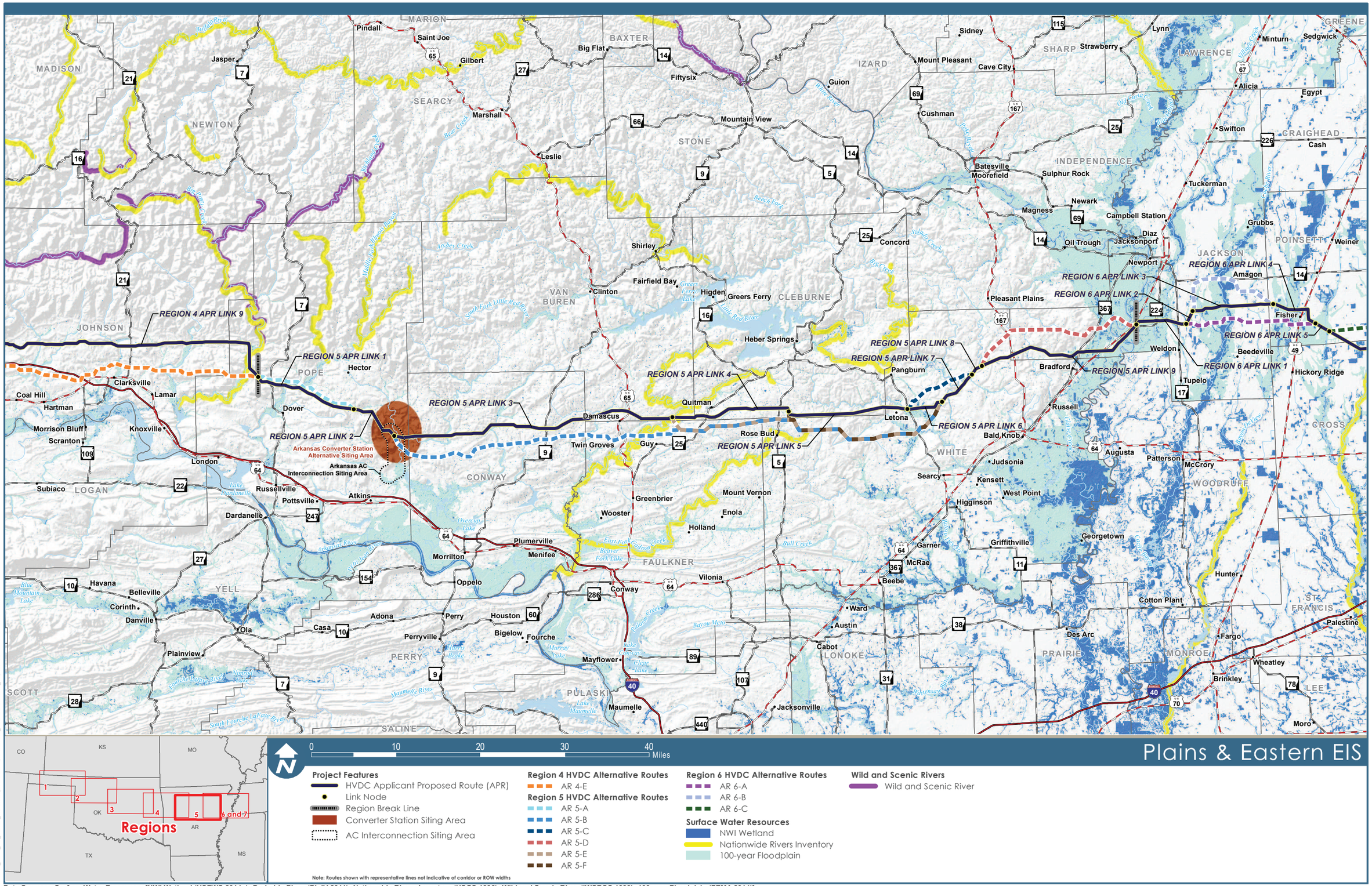

Data Sources: Surface Water Resources [NWI Wetland (USFWS 2014g); Probable Playa (PLJV 2011); Nationwide Rivers Inventory (USGS 1996); Wild and Scenic River (IWSRCC 1999); 100-year Floodplain (FEMA 2014)]

Figure 3.15-2e: Surface Water in Region 5

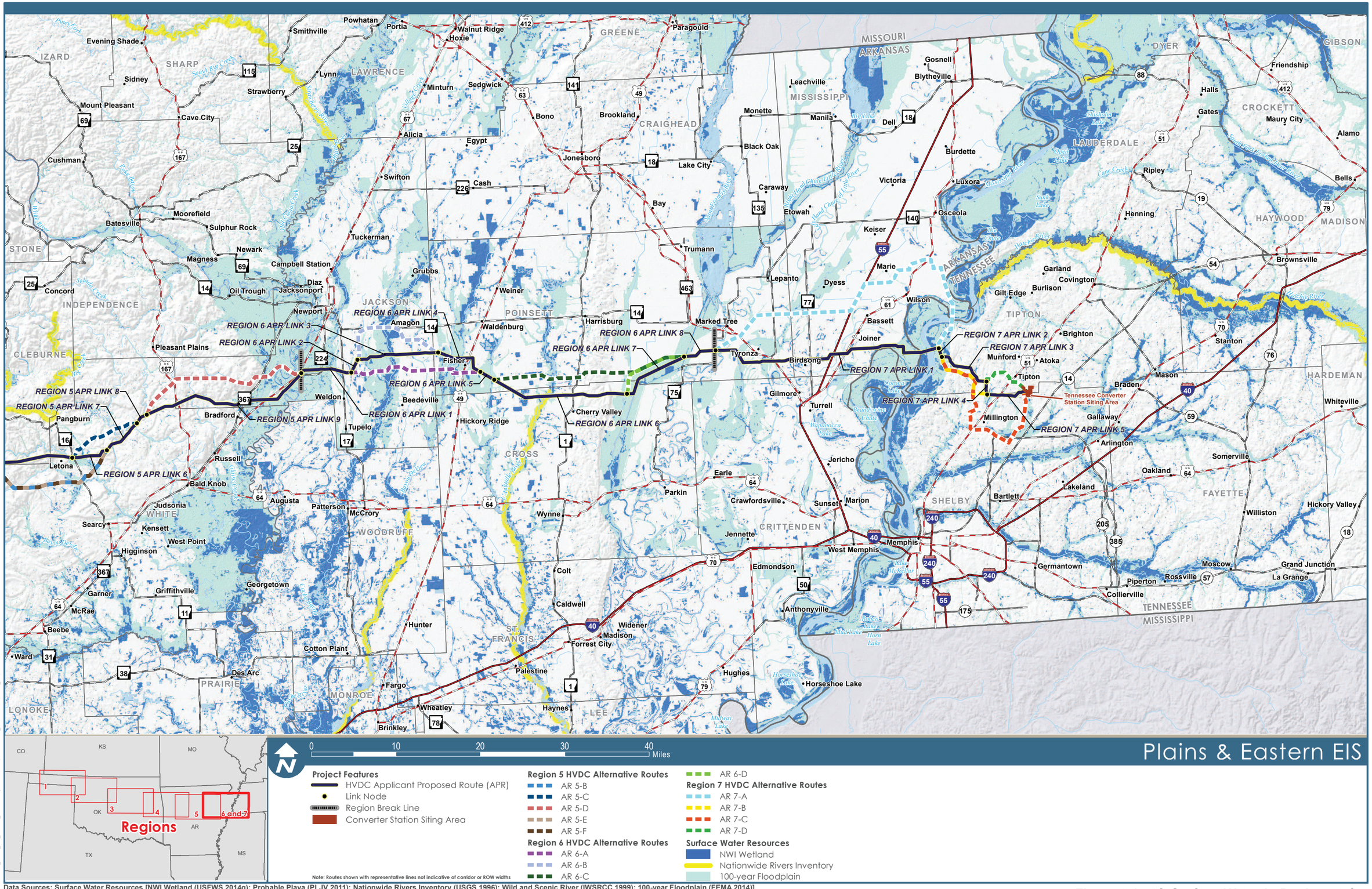

Data Sources: Surface Water Resources [NWI Wetland (USFWS 2014g); Probable Playa (PLJV 2011); Nationwide Rivers Inventory (USGS 1996); Wild and Scenic River (IWSRCC 1999); 100-year Floodplain (FEMA 2014)]

Figure 3.15-2f: Surface Water in Regions 6 & 7

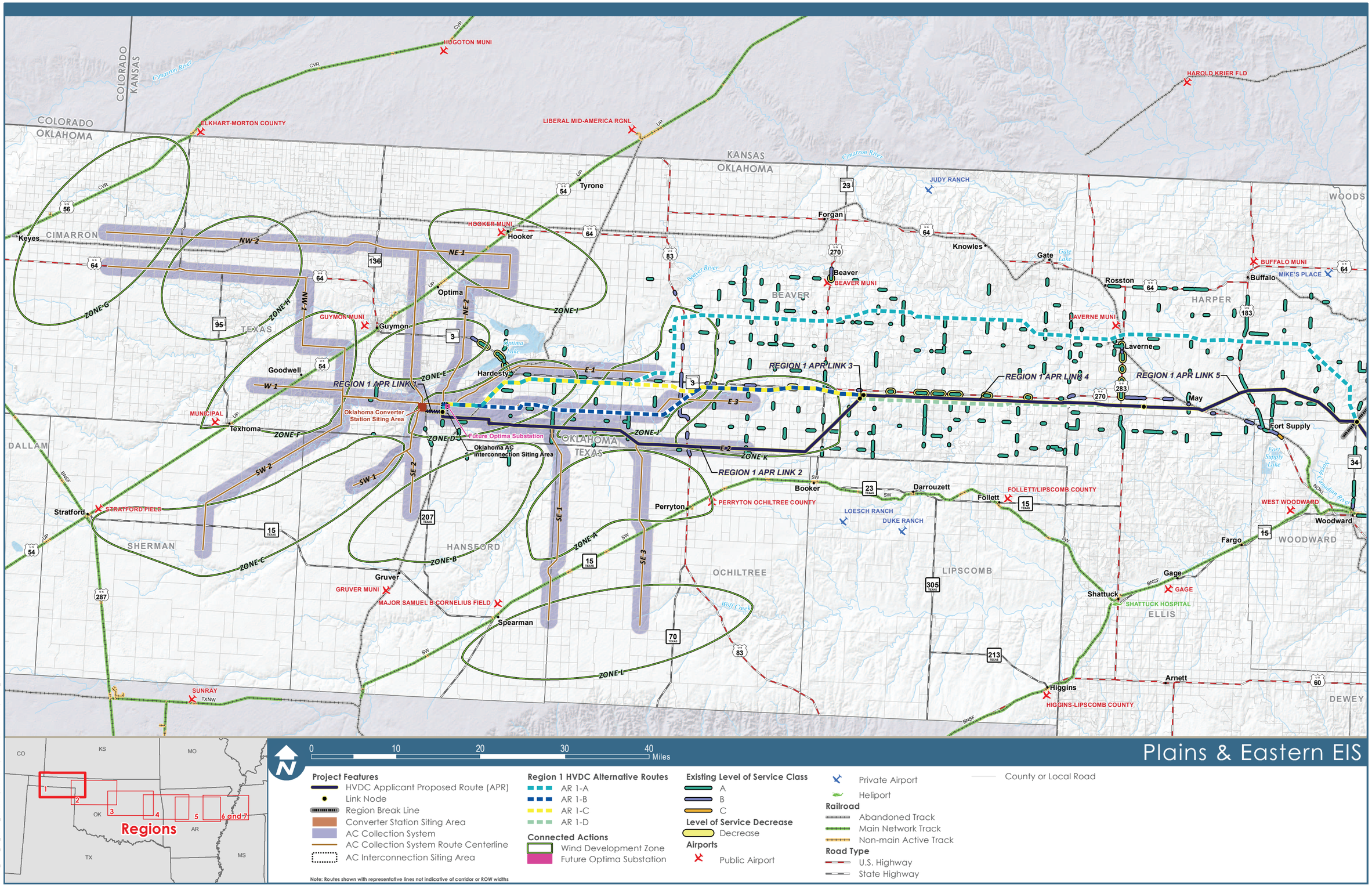

Data Sources: Road Type [Highways (BTS 2013); County or Local Roads (TXDOT 2014, CSA 2007, AHTD 2006a, USCB 2000)]; Existing Level of Service Class / Level of Service Decrease (Clean Line 2013g); Airports (BTS 2013); Railroad (BTS 2013); Scenic Byways and Highways (FHWA 2013, Clean Line 2013f)

Figure 3.16-1a: Transportation Resources in Region 1

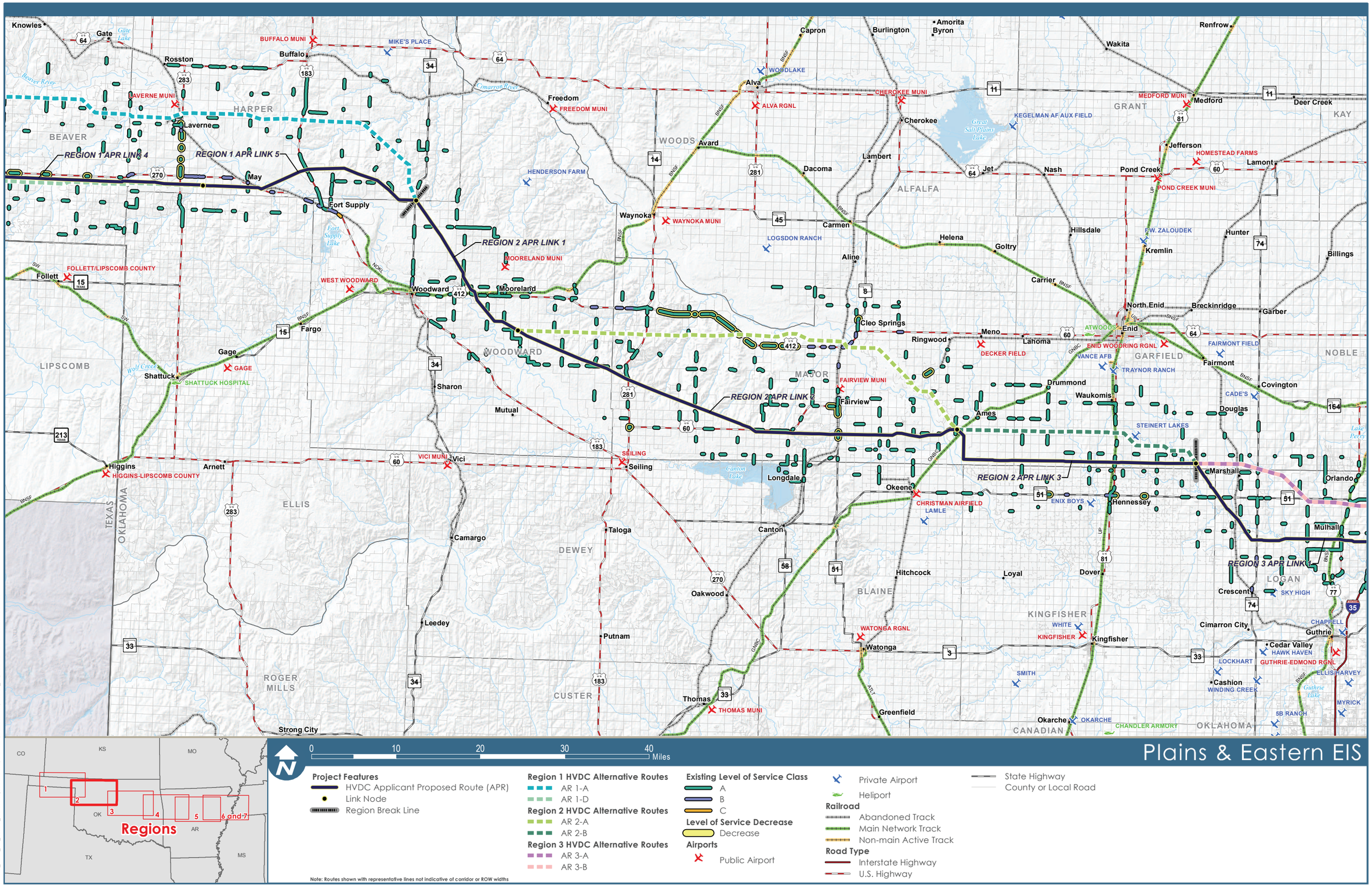

Data Sources: Road Type [Highways (BTS 2013); County or Local Roads (TXDOT 2014, CSA 2007, AHTD 2006a, USCB 2000)]; Existing Level of Service Class / Level of Service Decrease (Clean Line 2013g); Airports (BTS 2013); Railroad (BTS 2013); Scenic Byways and Highways (FHWA 2013, Clean Line 2013f)

Figure 3.16-1b: Transportation Resources in Region 2

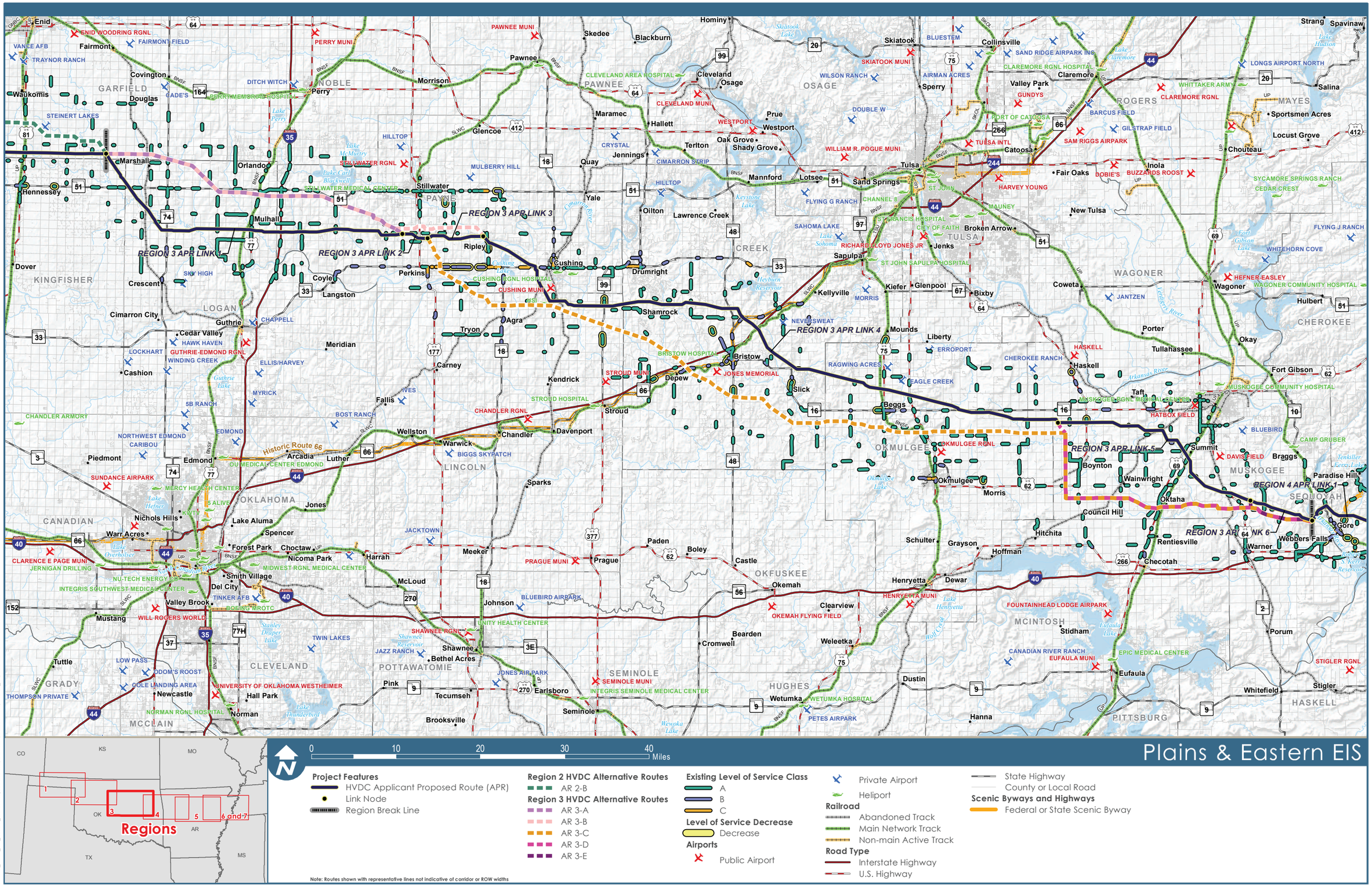

Data Sources: Road Type [Highways (BTS 2013); County or Local Roads (TXDOT 2014, CSA 2007, AHTD 2006a, USCB 2000)]; Existing Level of Service Class / Level of Service Decrease (Clean Line 2013g); Airports (BTS 2013); Railroad (BTS 2013); Scenic Byways and Highways (FHWA 2013, Clean Line 2013f)

Figure 3.16-1c: Transportation Resources in Region 3

P:\4923_Plains_and_Eastern_EIS\GIS\Layouts\EIS\Chapter3\Transportation\Transportation_MapSet.mxd Date Modified: 10/2/2014

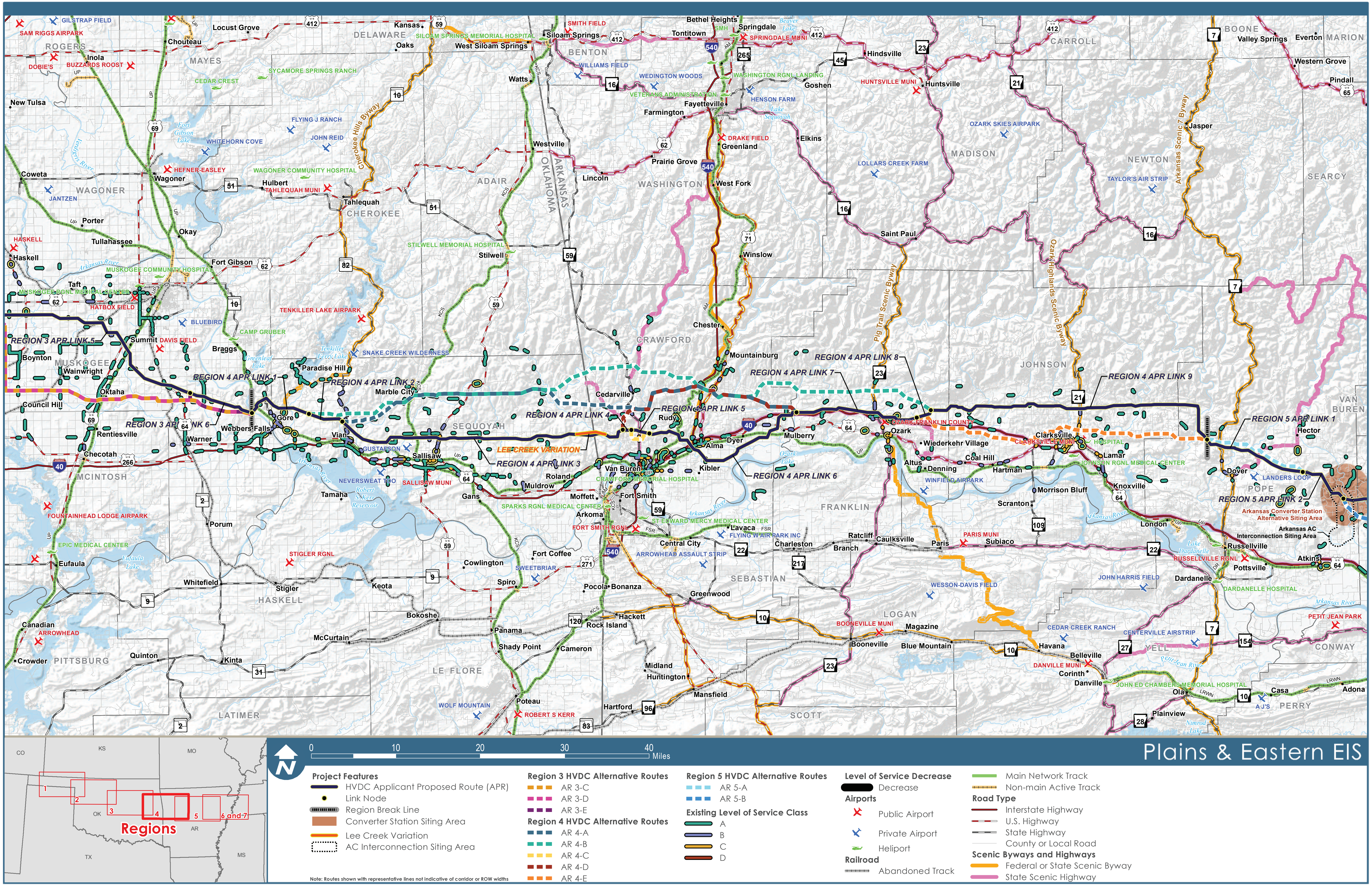

Data Sources: Road Type [Highways (BTS 2013); County or Local Roads (TXDOT 2014, CSA 2007, AHTD 2006a, USCB 2000)]; Existing Level of Service Class / Level of Service Decrease (Clean Line 2013g); Airports (BTS 2013); Railroad (BTS 2013); Scenic Byways and Highways (FHWA 2013, Clean Line 2013f)

Figure 3.16-1d: Transportation Resources in Region 4

P:\4923_Plains_and_Eastern_EIS\GIS\Layouts\EIS\Chapter3\Transportation\Transportation_MapSet.mxd Date Modified: 10/2/2014

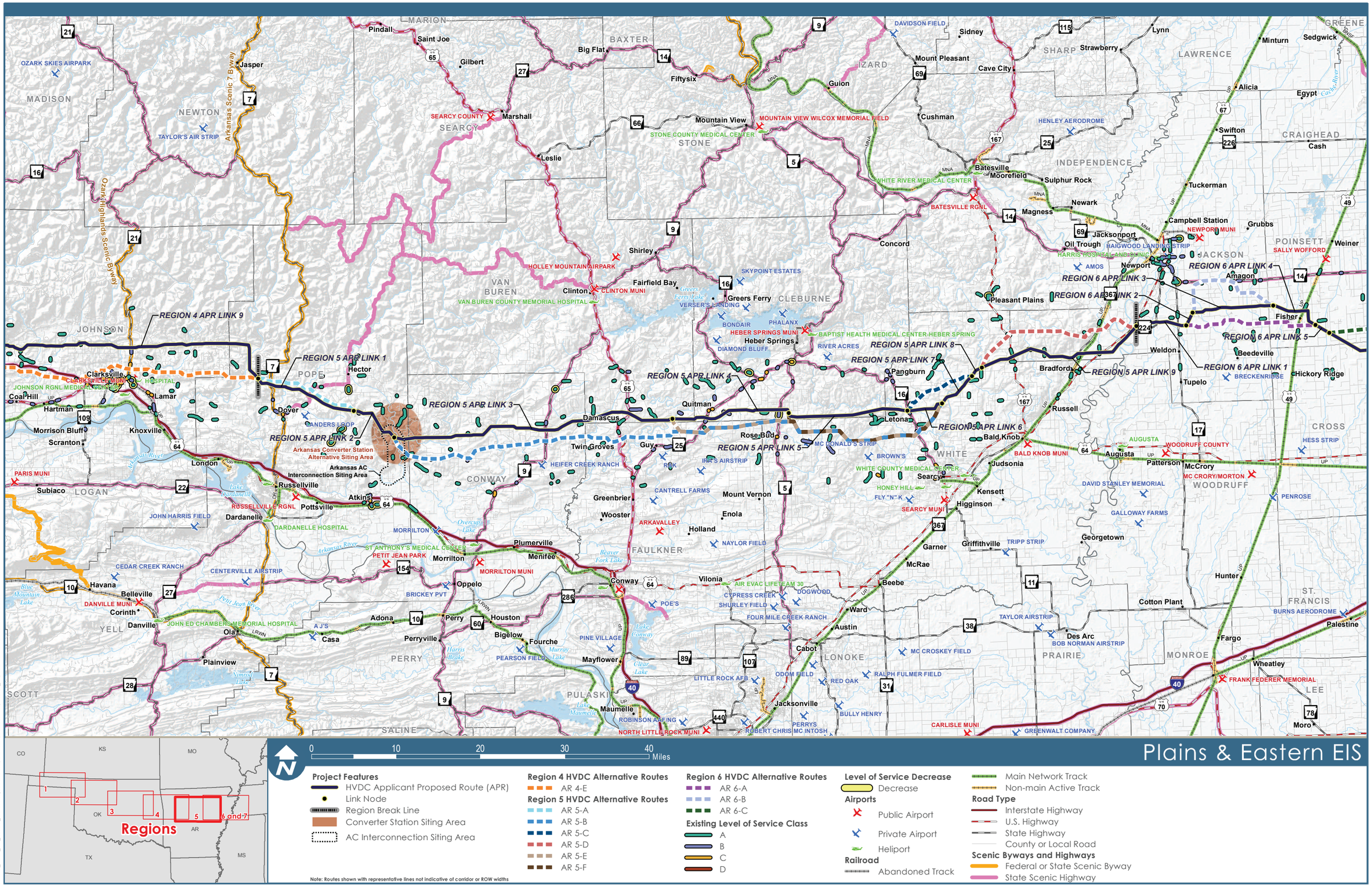

Data Sources: Road Type [Highways (BTS 2013); County or Local Roads (TXDOT 2014, CSA 2007, AHTD 2006a, USCB 2000)]; Existing Level of Service Class / Level of Service Decrease (Clean Line 2013g); Airports (BTS 2013); Railroad (BTS 2013); Scenic Byways and Highways (FHWA 2013, Clean Line 2013f)

P:\4923_Plains_and_Eastern_EIS\GIS\Layouts\EIS\Chapter03\Transportation\Transportation_MapSet.mxd Date Modified: 10/2/2014

Figure 3.16-1e: Transportation Resources in Region 5

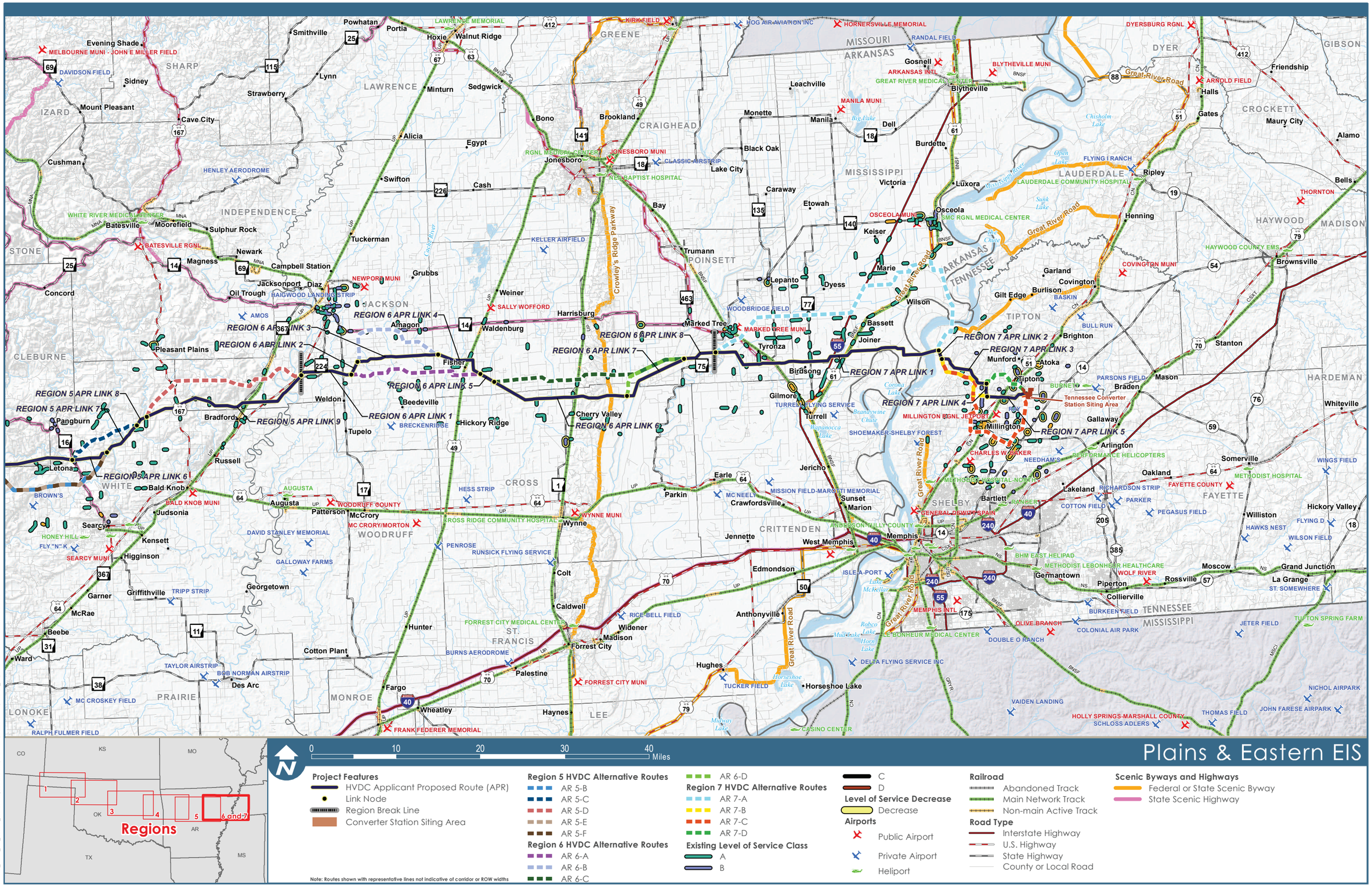

Data Sources: Road Type [Highways (BTS 2013); County or Local Roads (TXDOT 2014, CSA 2007, AHTD 2006a, USCB 2000)]; Existing Level of Service Class / Level of Service Decrease (Clean Line 2013g); Airports (BTS 2013); Railroad (BTS 2013); Scenic Byways and Highways (FHWA 2013, Clean Line 2013f)

Figure 3.16-1f: Transportation Resources in Regions 6 & 7