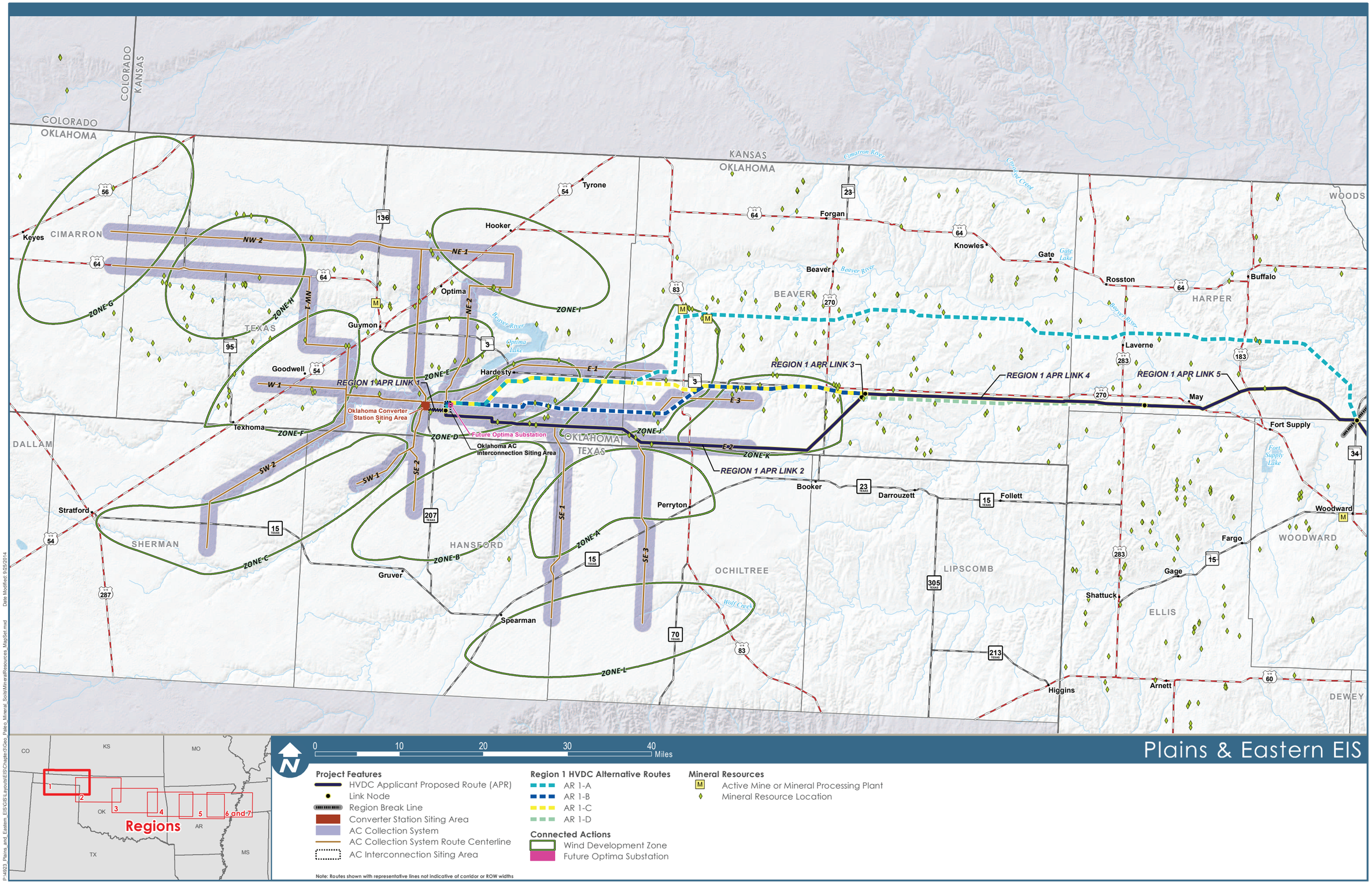

Data Sources: Mineral Resources [Active Mine or Mineral Processing Plant (USGS 2005a); Mineral Resource Location (USGS 2005b)]

Figure 3.6-6a: Mineral Resources in Region 1

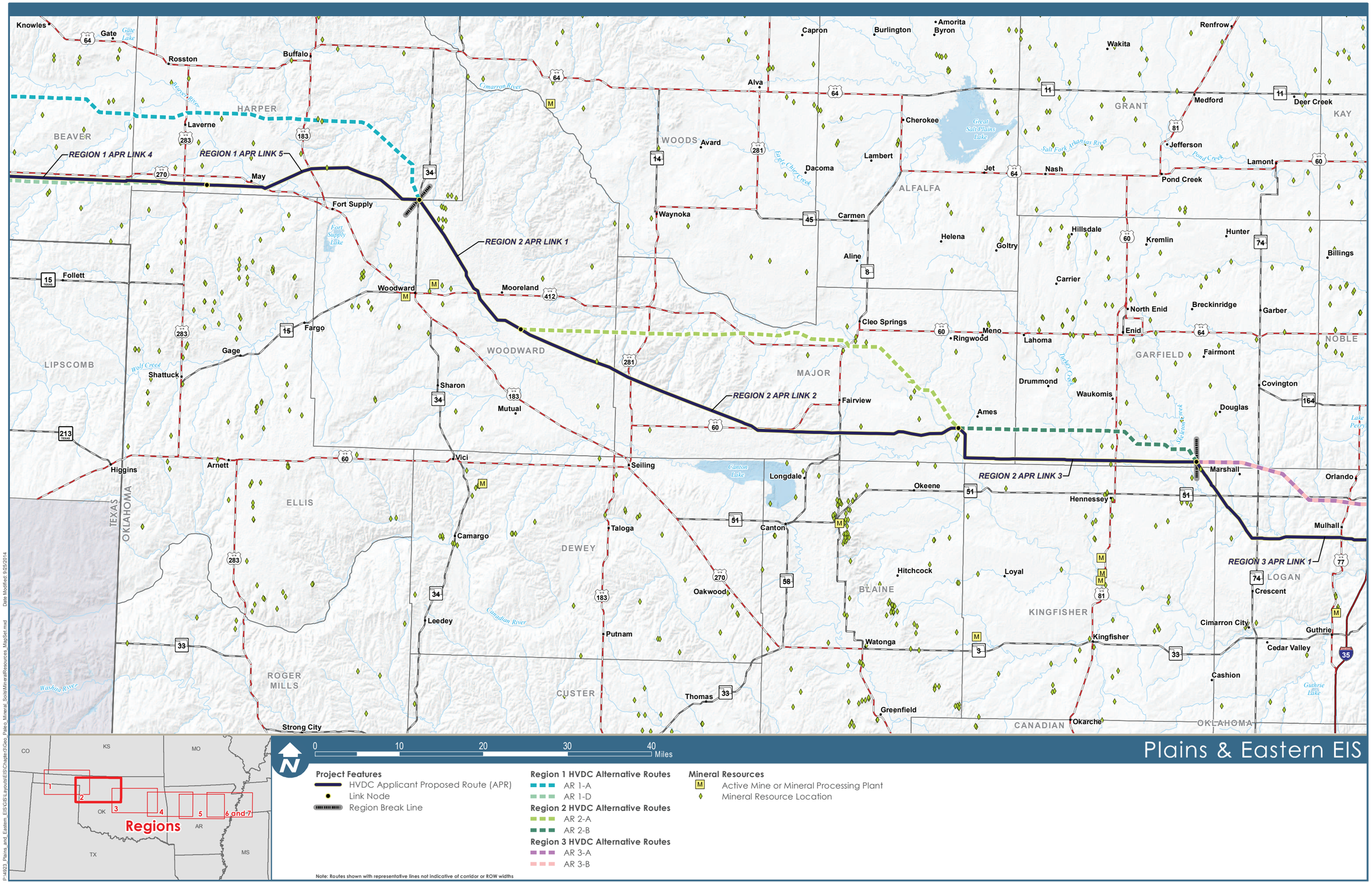

Data Sources: Mineral Resources [Active Mine or Mineral Processing Plant (USGS 2005a); Mineral Resource Location (USGS 2005b)]

Figure 3.6-6b: Mineral Resources in Region 2

Data Sources: Mineral Resources [Active Mine or Mineral Processing Plant (USGS 2005a); Mineral Resource Location (USGS 2005b)]

Figure 3.6-6c: Mineral Resources in Region 3

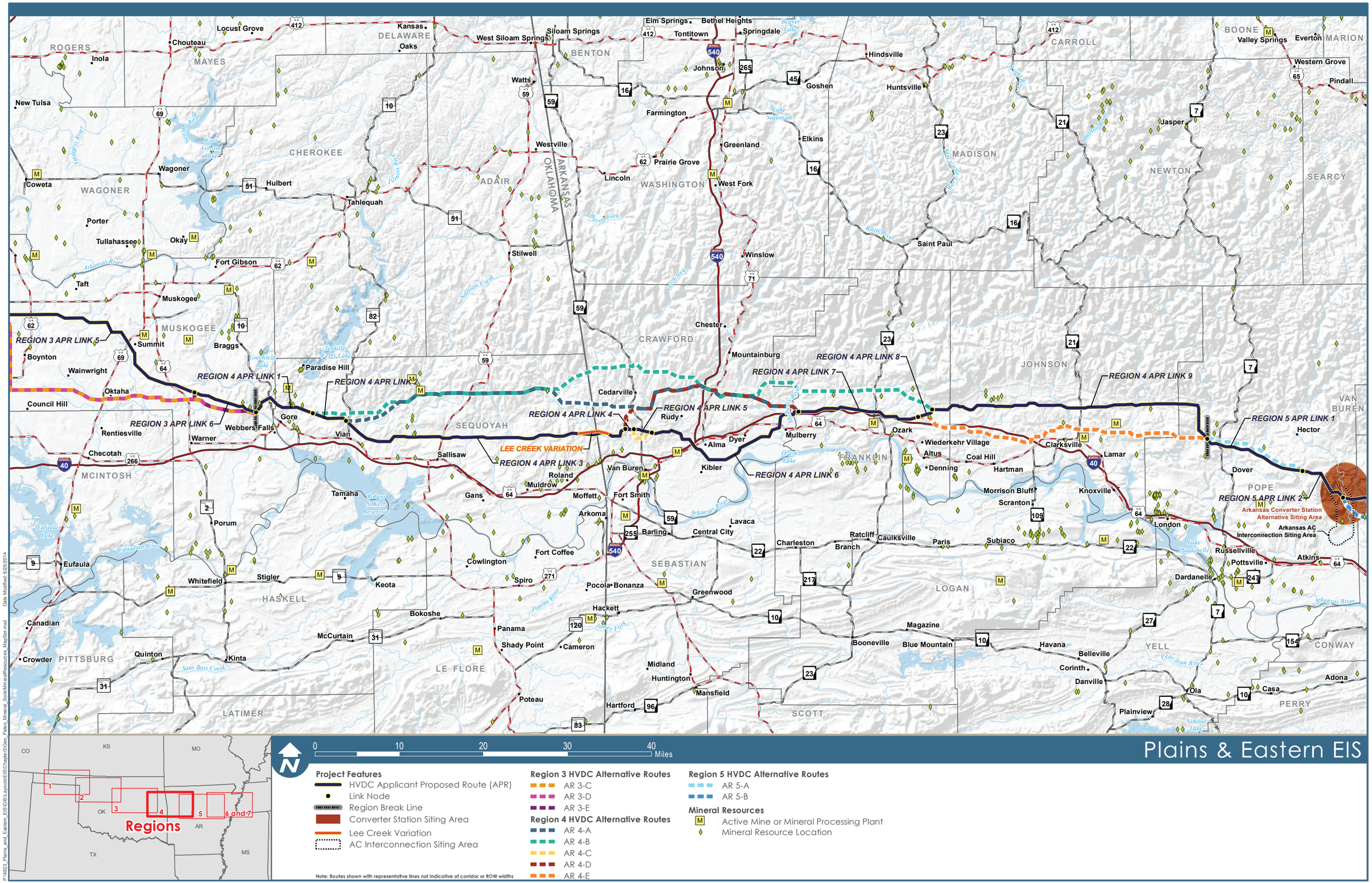

Data Sources: Mineral Resources [Active Mine or Mineral Processing Plant (USGS 2005a); Mineral Resource Location (USGS 2005b)]

Figure 3.6-6d: Mineral Resources in Region 4

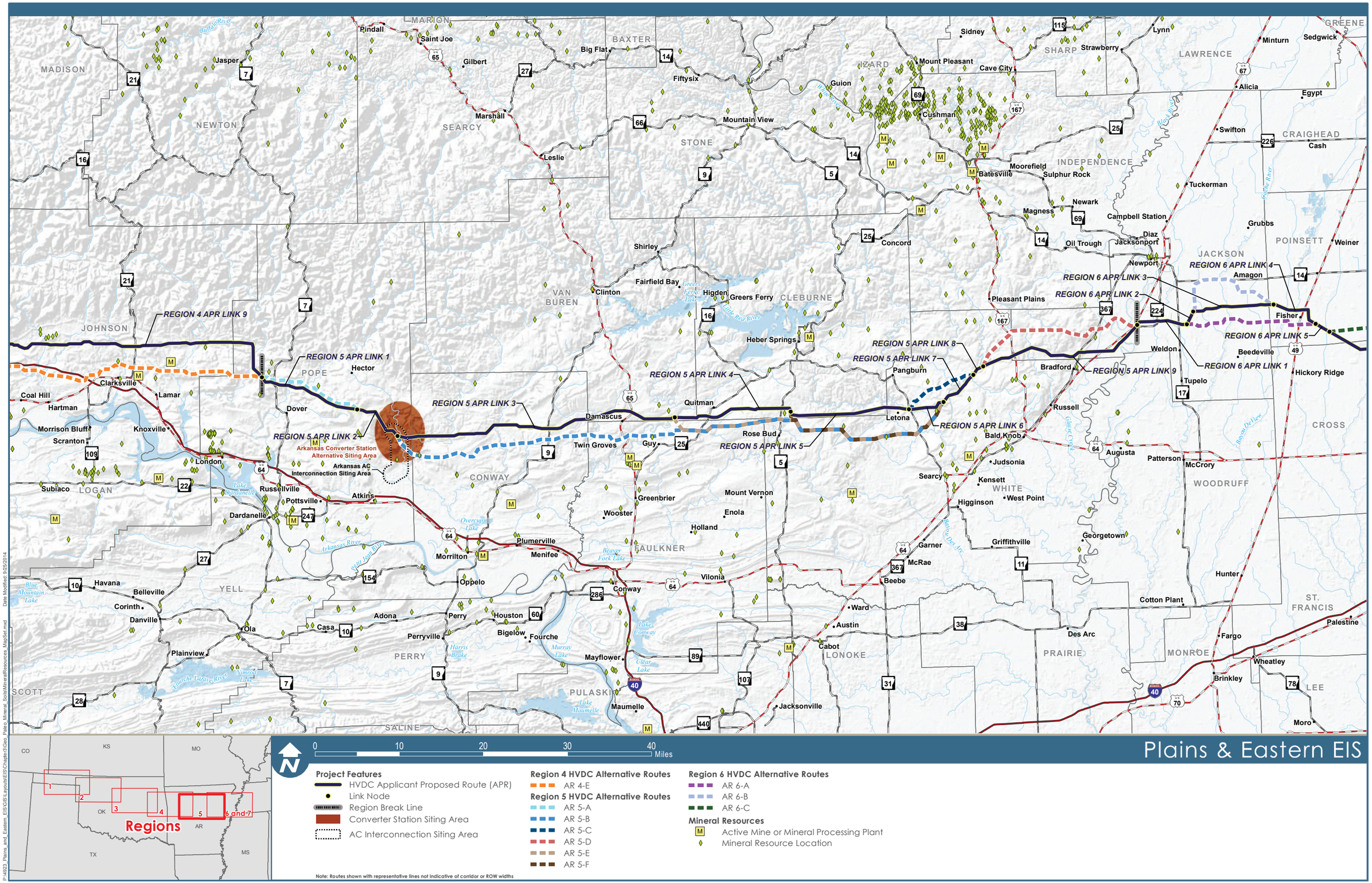

Data Sources: Mineral Resources [Active Mine or Mineral Processing Plant (USGS 2005a); Mineral Resource Location (USGS 2005b)]

Figure 3.6-6e: Mineral Resources in Region 5

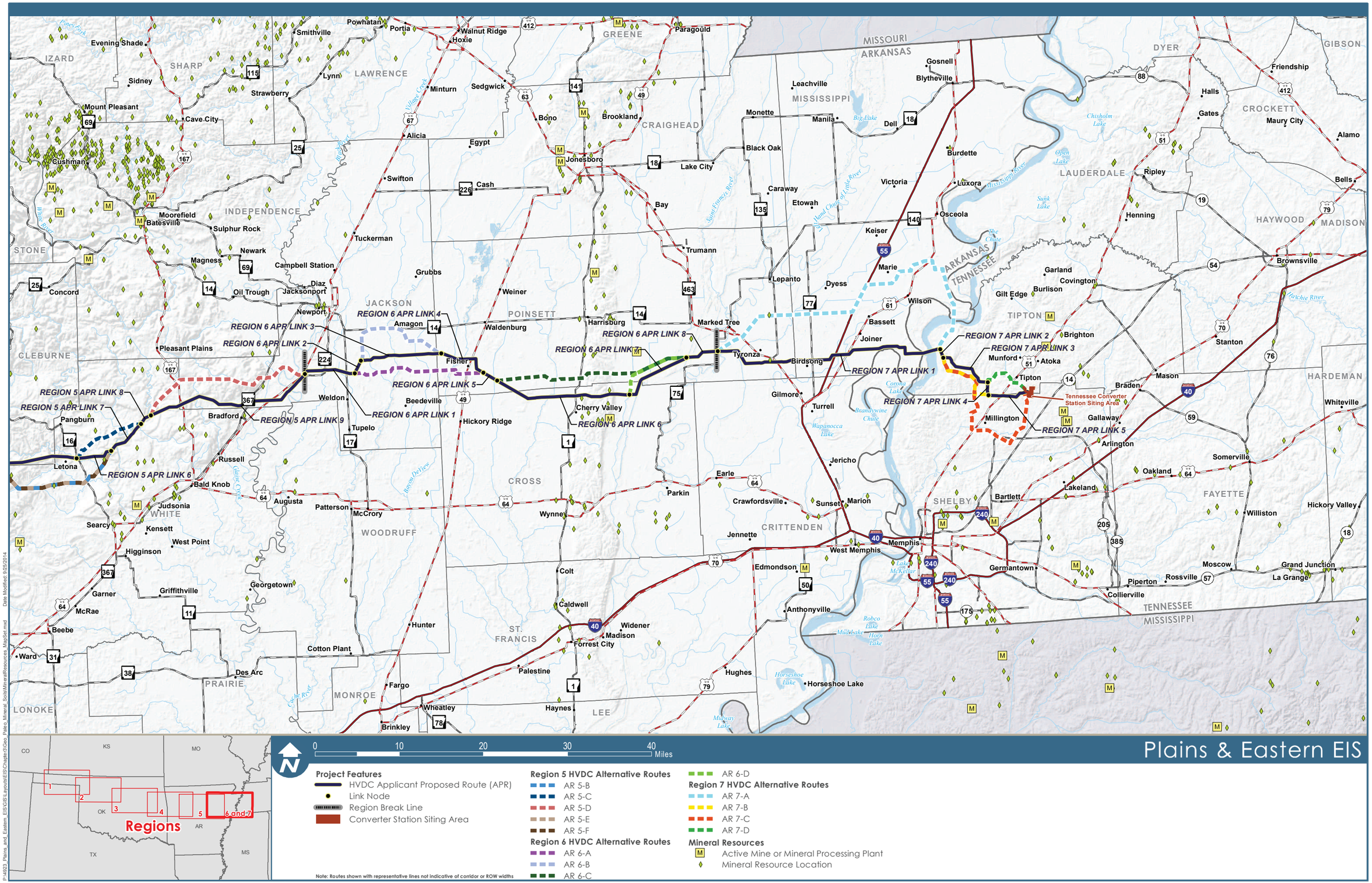

Data Sources: Mineral Resources [Active Mine or Mineral Processing Plant (USGS 2005a); Mineral Resource Location (USGS 2005b)]

Figure 3.6-6f: Mineral Resources in Regions 6 & 7

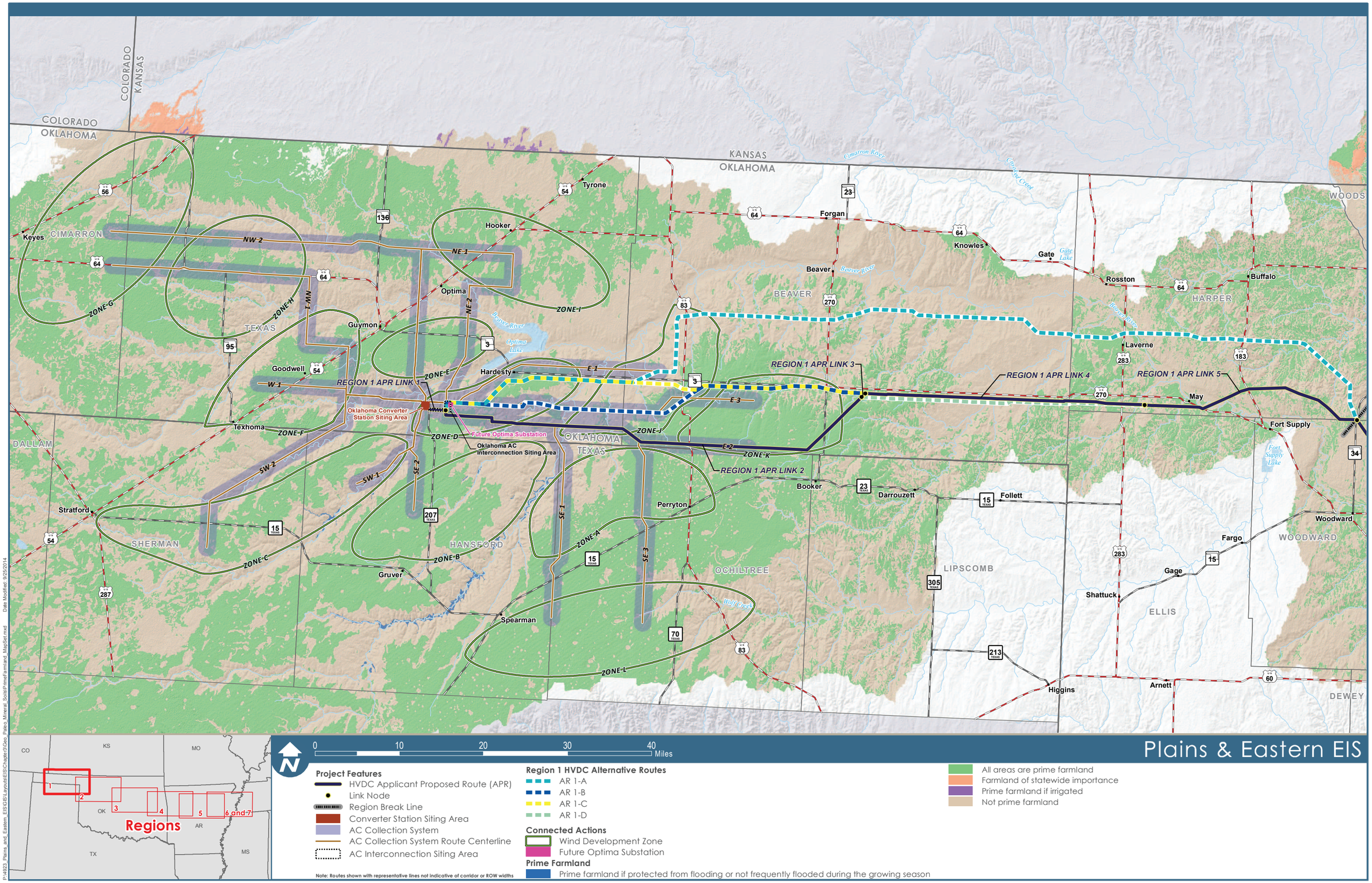

Data Sources: Prime Farmland (NRCS 2013)*

*NRCS soil surveys (typically one per county) are mapped independently, and soil scientists that map the survey areas can sometimes apply the available soil categories differently.
For example, two soil mapping units on either side of a county boundary may be mapped with slightly different prime farmland categories. Such variations are not expected to be significant in terms of the overall analysis.

Figure 3.6-7a: Prime Farmland in Region 1

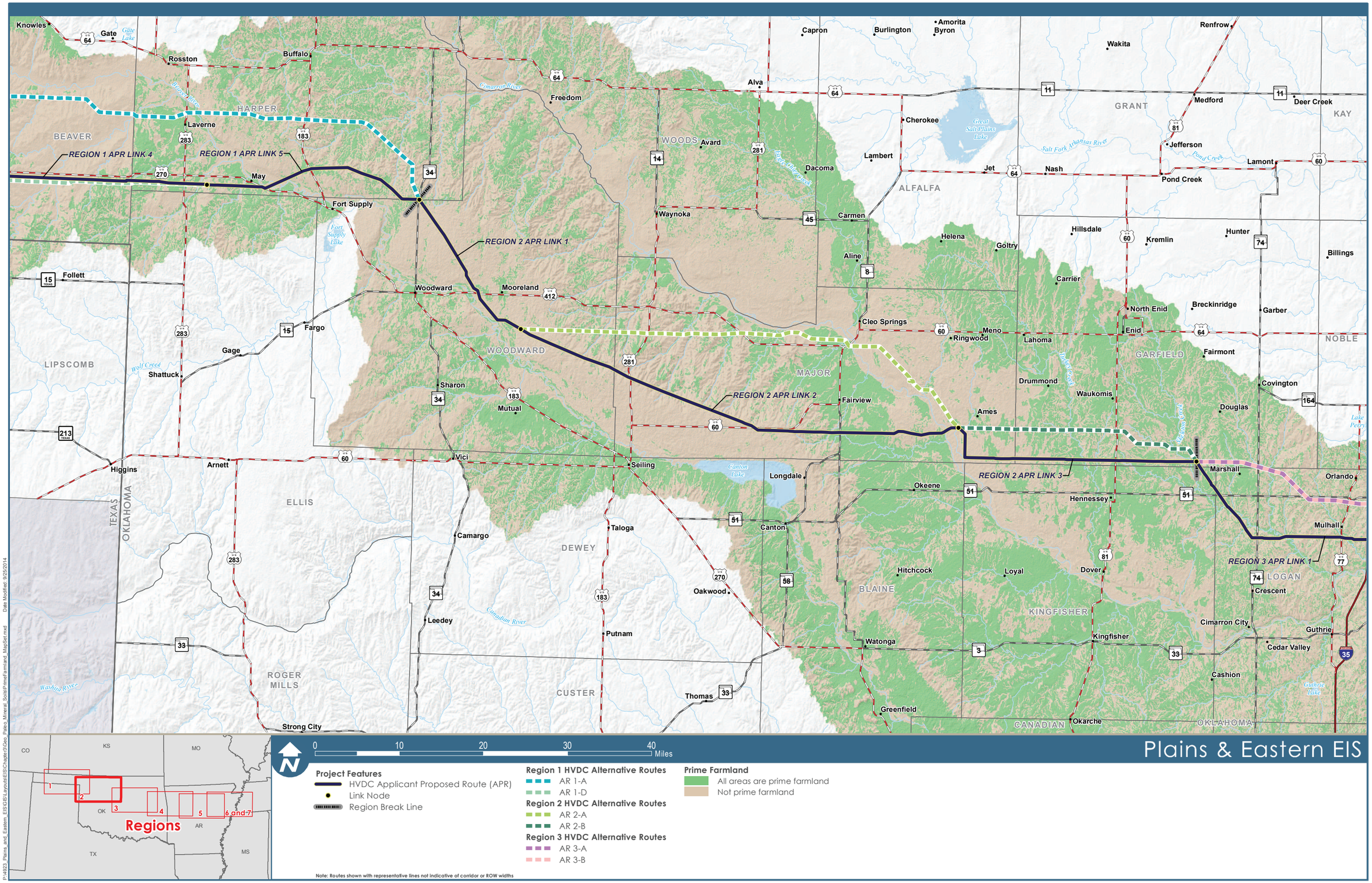

Data Sources: Prime Farmland (NRCS 2013)*

*NRCS soil surveys (typically one per county) are mapped independently, and soil scientists that map the survey areas can sometimes apply the available soil categories differently.
For example, two soil mapping units on either side of a county boundary may be mapped with slightly different prime farmland categories. Such variations are not expected to be significant in terms of the overall analysis.

Figure 3.6-7b: Prime Farmland in Region 2

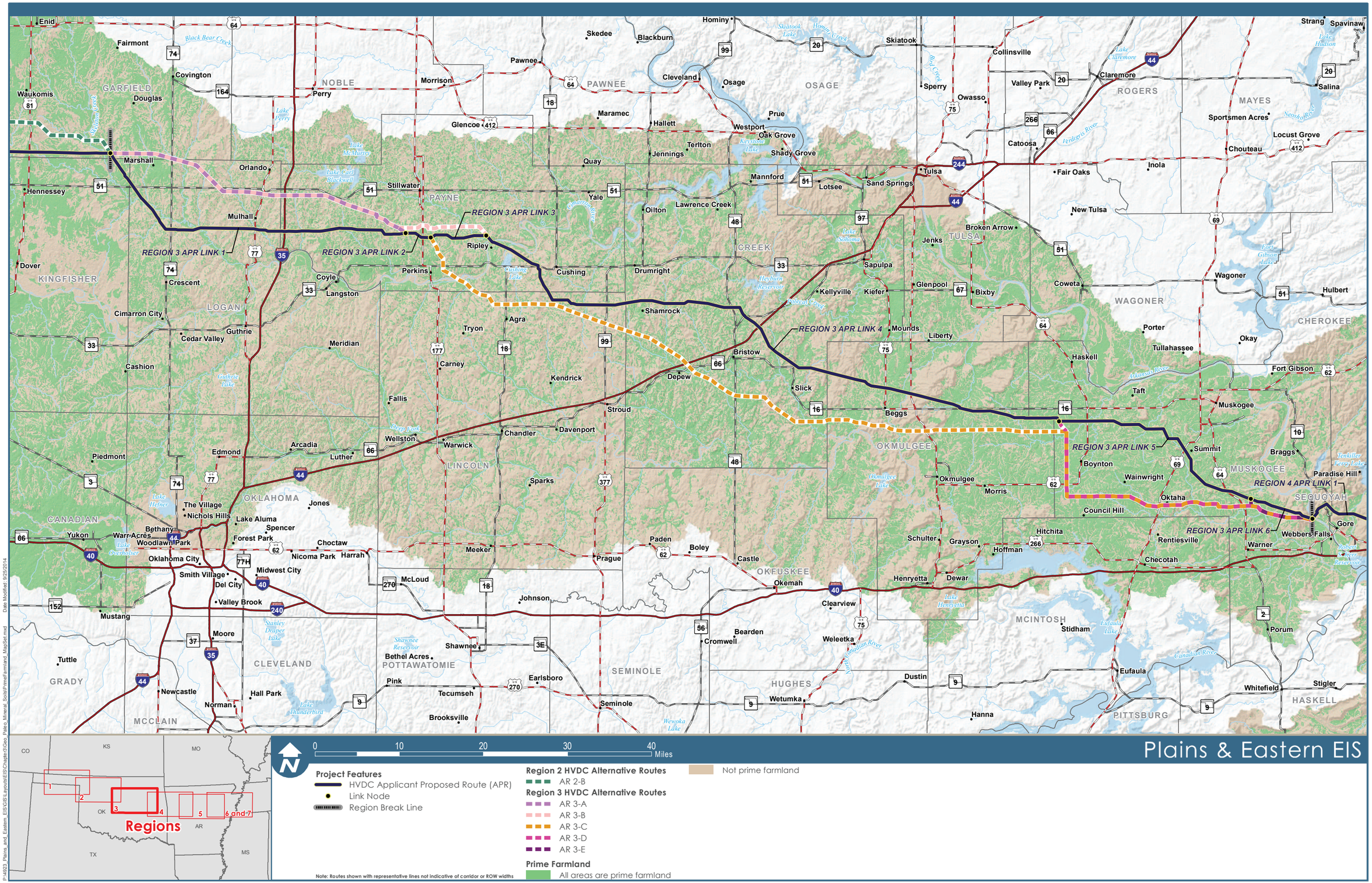

Data Sources: Prime Farmland (NRCS 2013)*

*NRCS soil surveys (typically one per county) are mapped independently, and soil scientists that map the survey areas can sometimes apply the available soil categories differently.
For example, two soil mapping units on either side of a county boundary may be mapped with slightly different prime farmland categories. Such variations are not expected to be significant in terms of the overall analysis.

P:\4923_Plains_and_Eastern_EIS\GIS\Layouts\EIS\Chapter3\Geo_Paleo_Mineral_Soils\PrimeFarmland_MapSet.mxd Date Modified: 9/25/2014

Figure 3.6-7c: Prime Farmland in Region 3

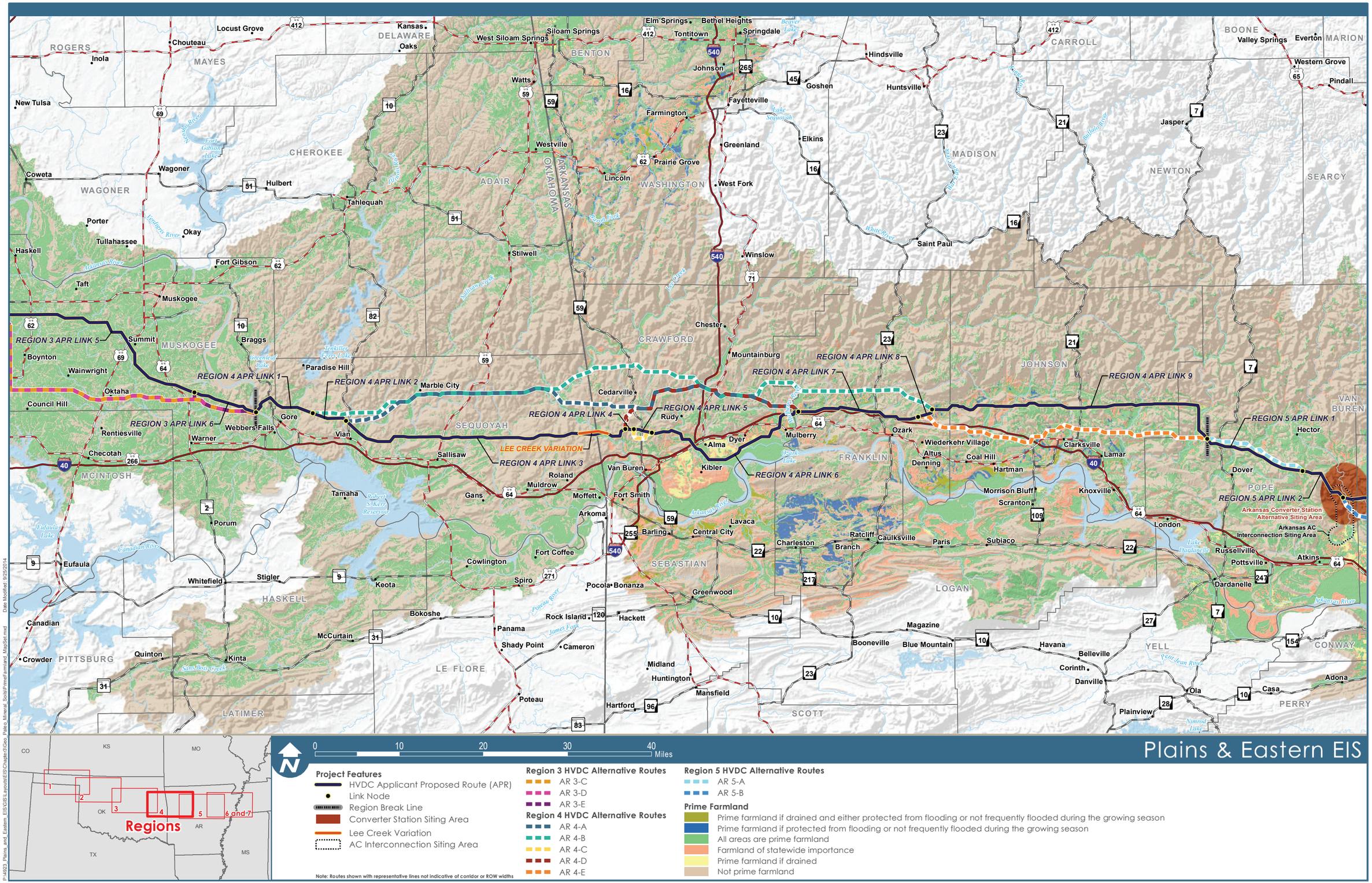

Data Sources: Prime Farmland (NRCS 2013)*

*NRCS soil surveys (typically one per county) are mapped independently, and soil scientists that map the survey areas can sometimes apply the available soil categories differently.
For example, two soil mapping units on either side of a county boundary may be mapped with slightly different prime farmland categories. Such variations are not expected to be significant in terms of the overall analysis.

Figure 3.6-7d: Prime Farmland in Region 4

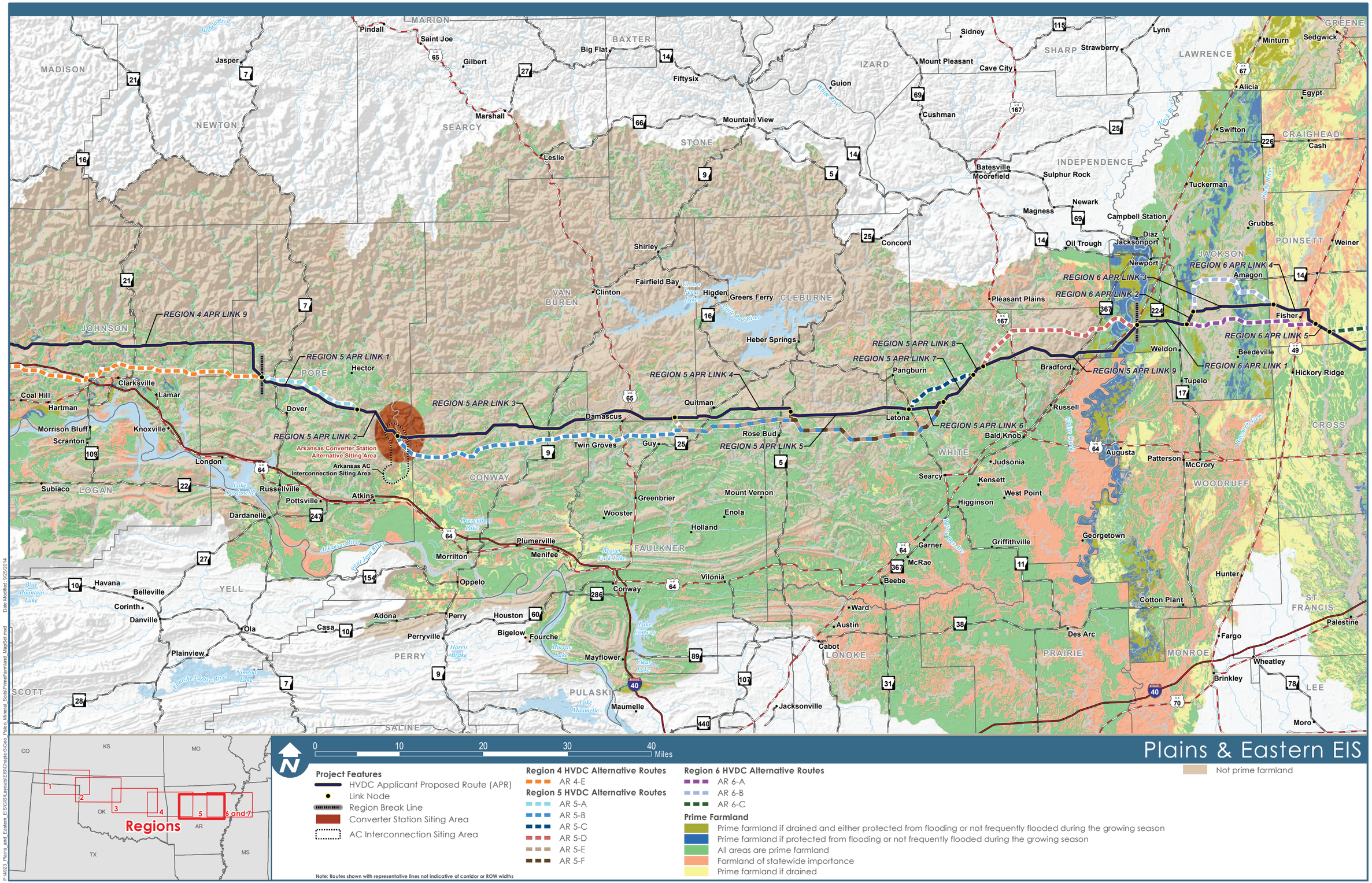

Data Sources: Prime Farmland (NRCS 2013)*

*NRCS soil surveys (typically one per county) are mapped independently, and soil scientists that map the survey areas can sometimes apply the available soil categories differently.
For example, two soil mapping units on either side of a county boundary may be mapped with slightly different prime farmland categories. Such variations are not expected to be significant in terms of the overall analysis.

Figure 3.6-7e: Prime Farmland in Region 5

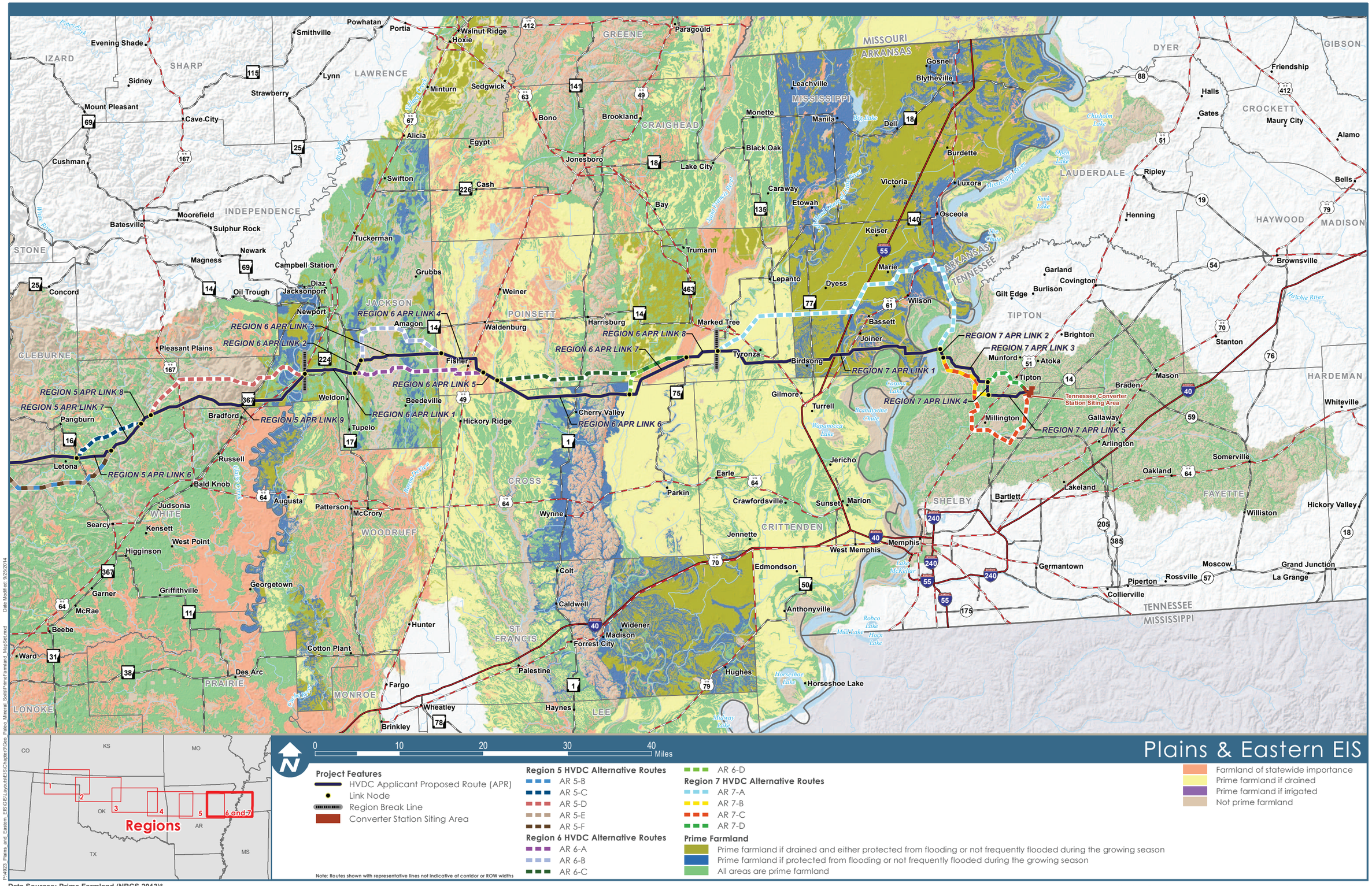

Data Sources: Prime Farmland (NRCS 2013)*

*NRCS soil surveys (typically one per county) are mapped independently, and soil scientists that map the survey areas can sometimes apply the available soil categories differently.
For example, two soil mapping units on either side of a county boundary may be mapped with slightly different prime farmland categories. Such variations are not expected to be significant in terms of the overall analysis.

Figure 3.6-7f: Prime Farmland in Regions 6 & 7

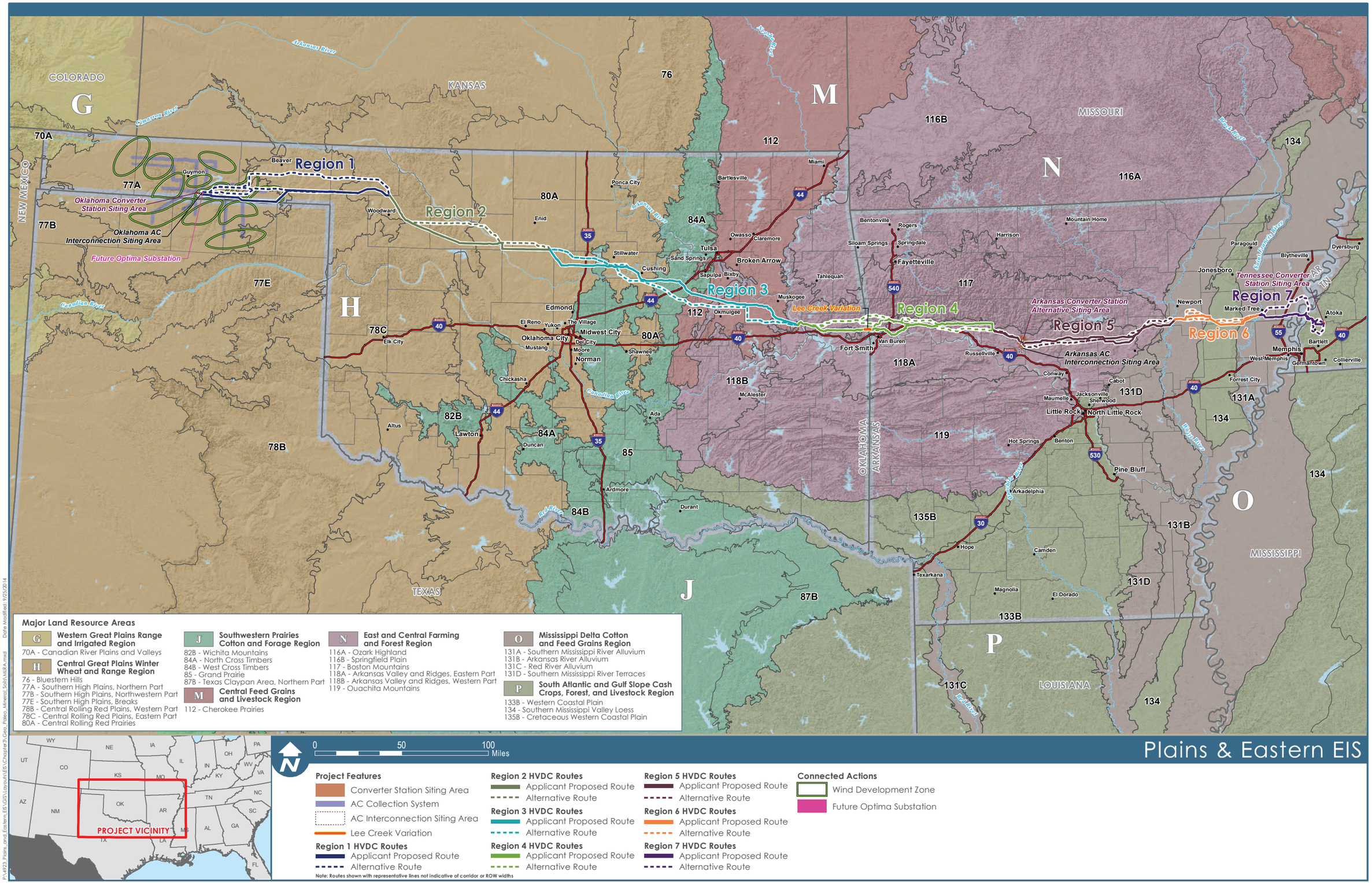

Data Sources: Major Land Resource Areas (NRCS 2006)

Figure 3.6-8: Major Land Resource Areas

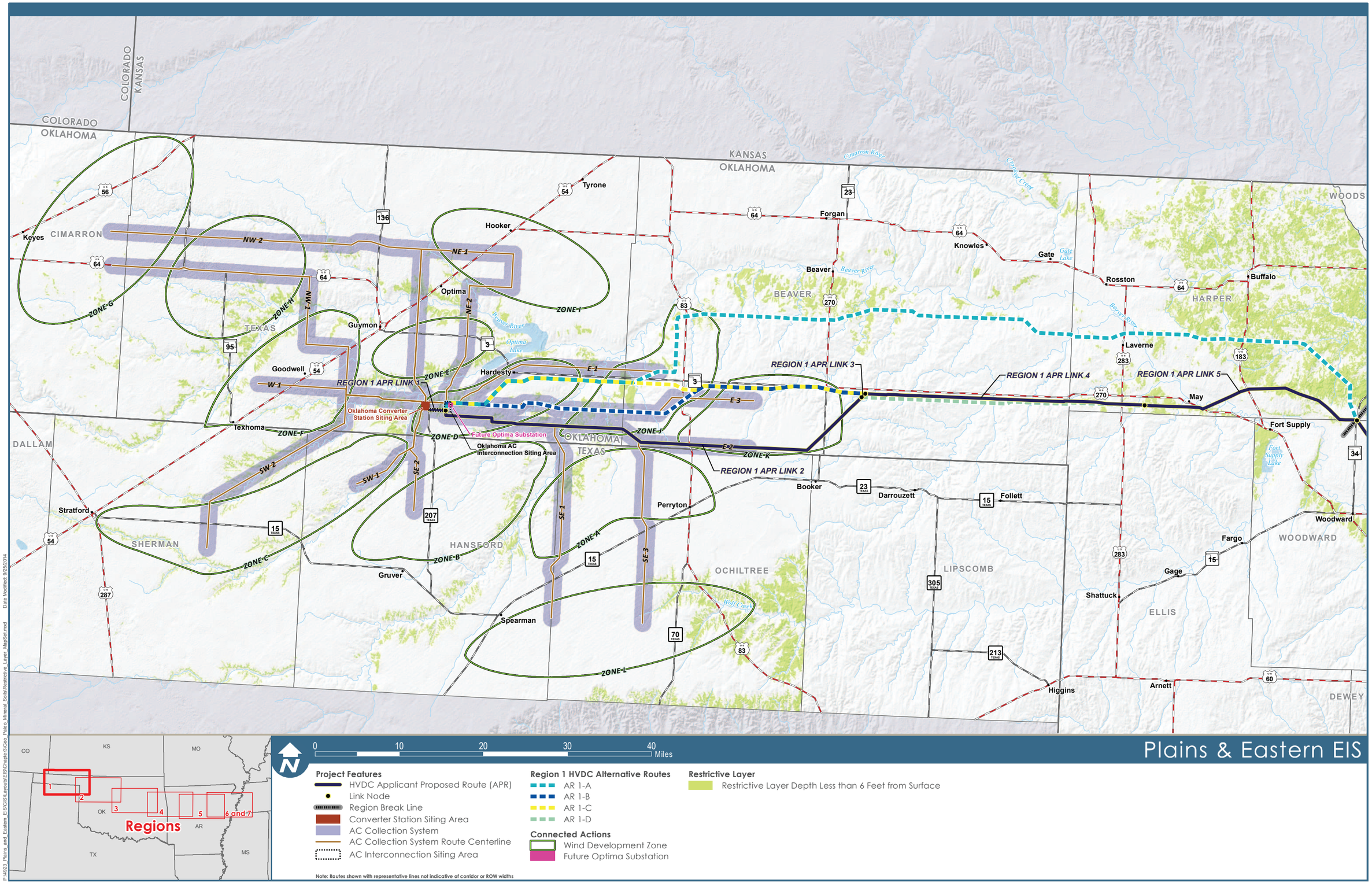

Data Sources: Resrictive Layer (NRCS 2013)

Figure 3.6-9a: Restrictive Layer Depth in Region 1

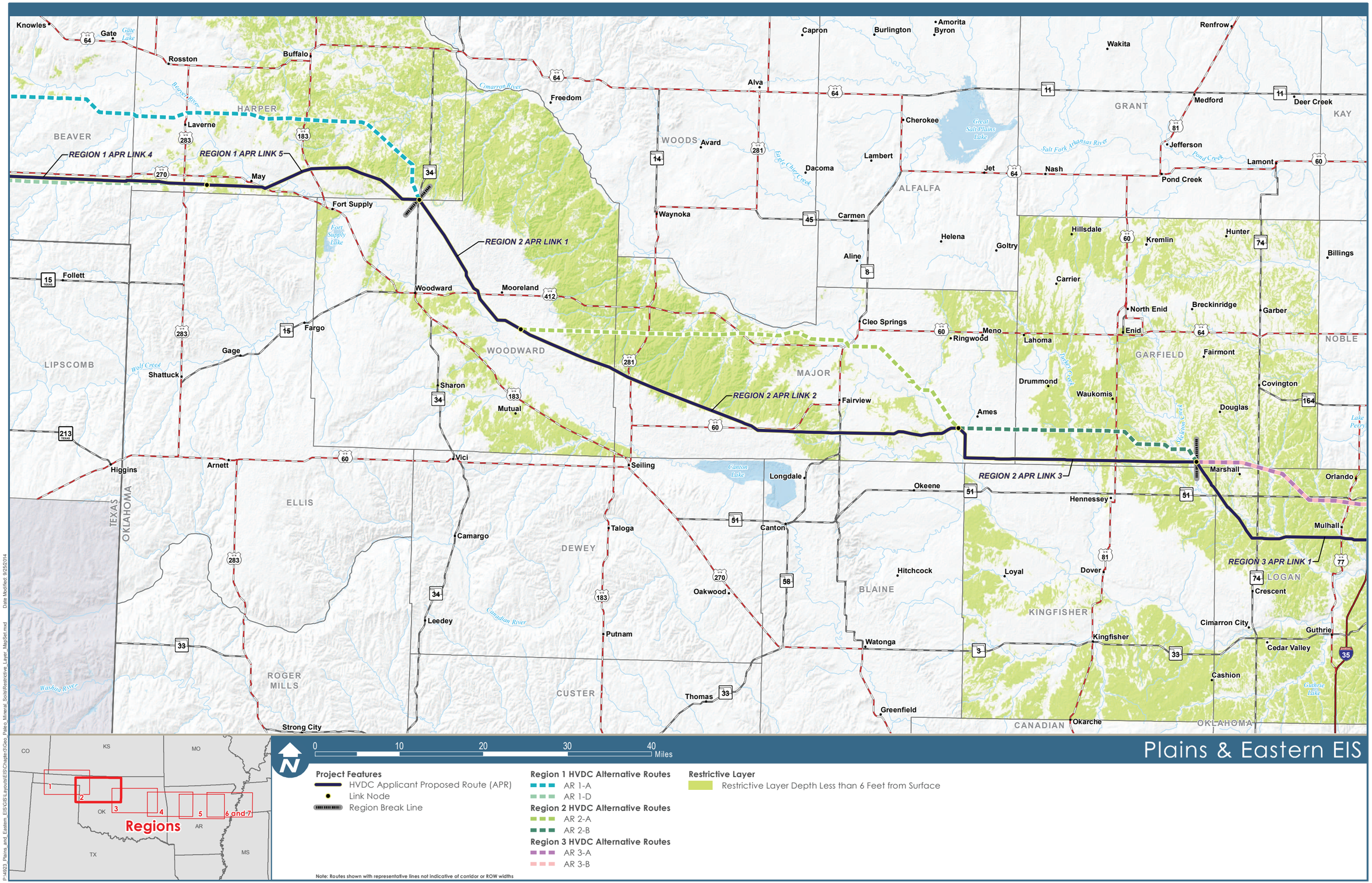

Data Sources: Resrictive Layer (NRCS 2013)

Figure 3.6-9b: Restrictive Layer Depth in Region 2

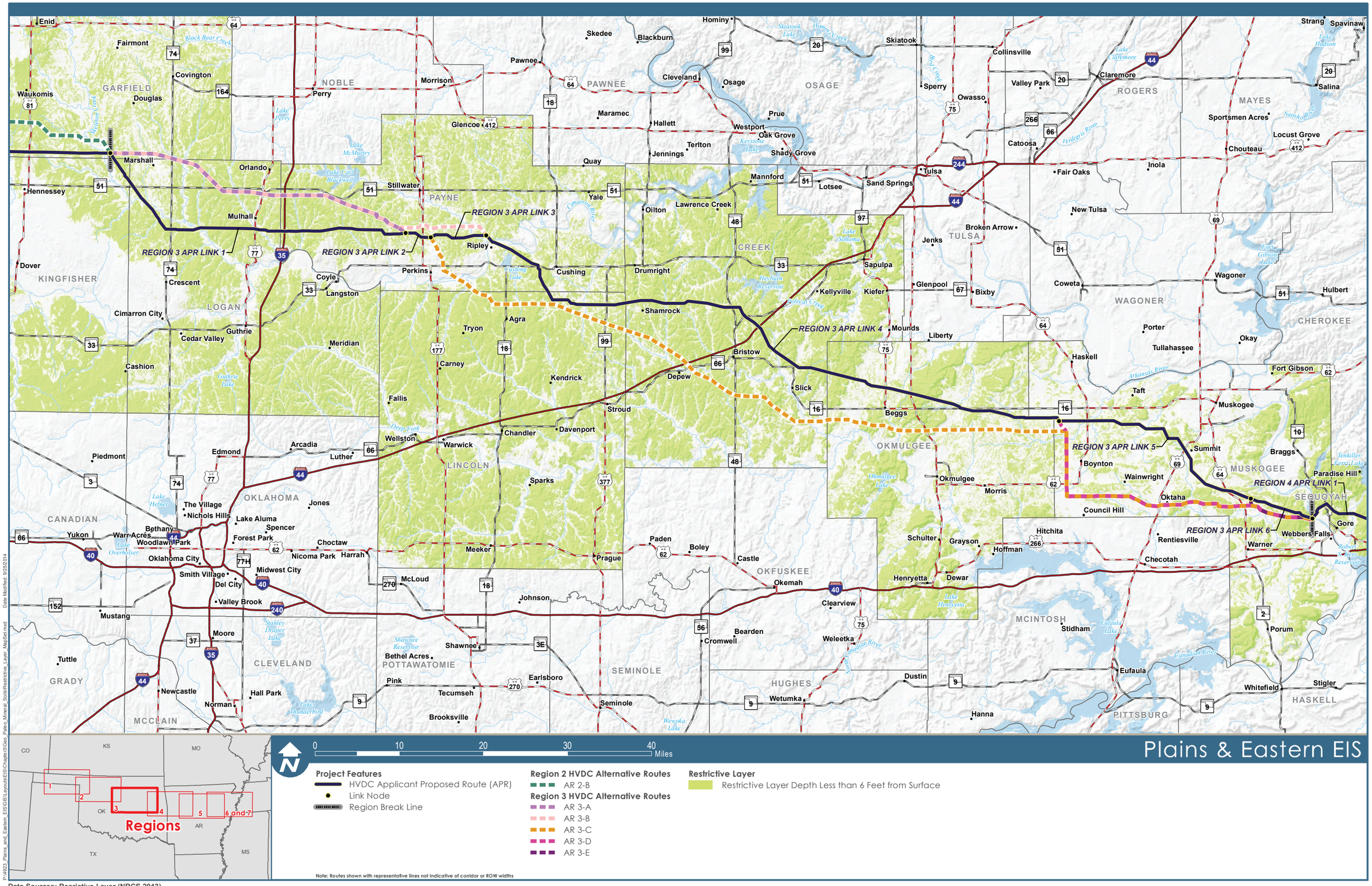

Figure 3.6-9c: Restrictive Layer Depth in Region 3

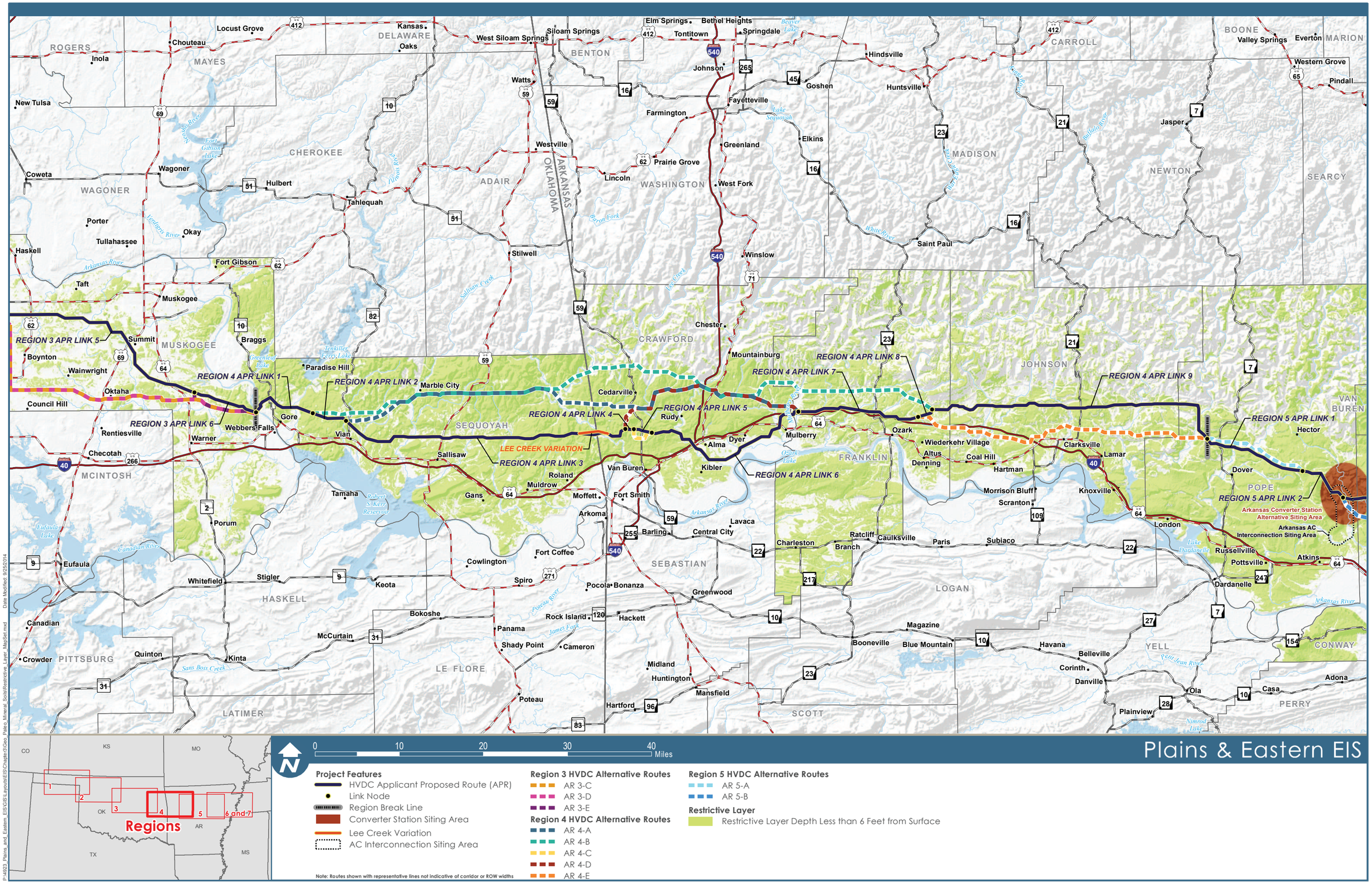

Data Sources: Resrictive Layer (NRCS 2013)

Figure 3.6-9d: Restrictive Layer Depth in Region 4

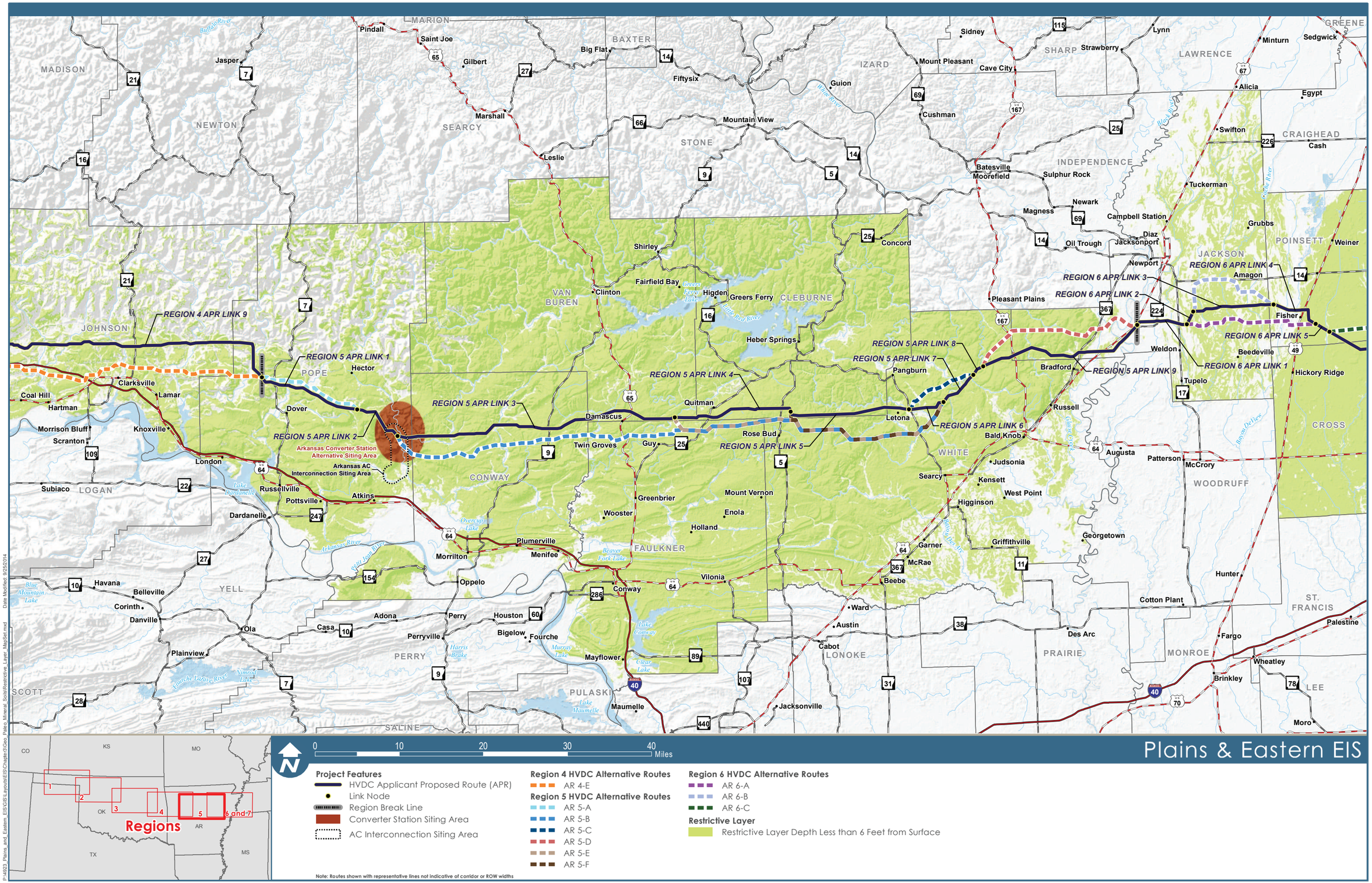

Data Sources: Resrictive Layer (NRCS 2013)

Figure 3.6-9e: Restrictive Layer Depth in Region 5

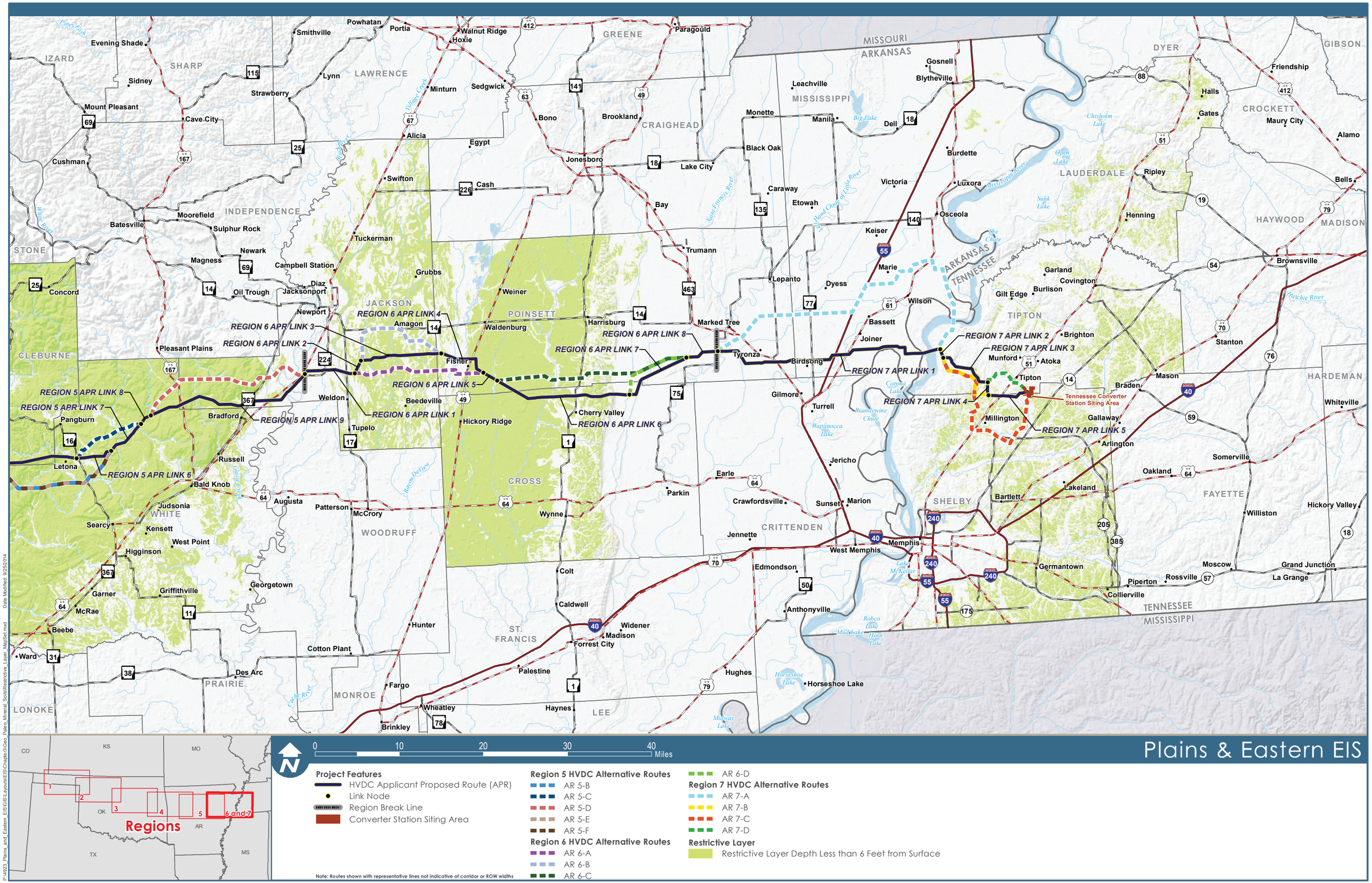

Data Sources: Resrictive Layer (NRCS 2013)

Figure 3.6-9f: Restrictive Layer Depth in Regions 6 & 7