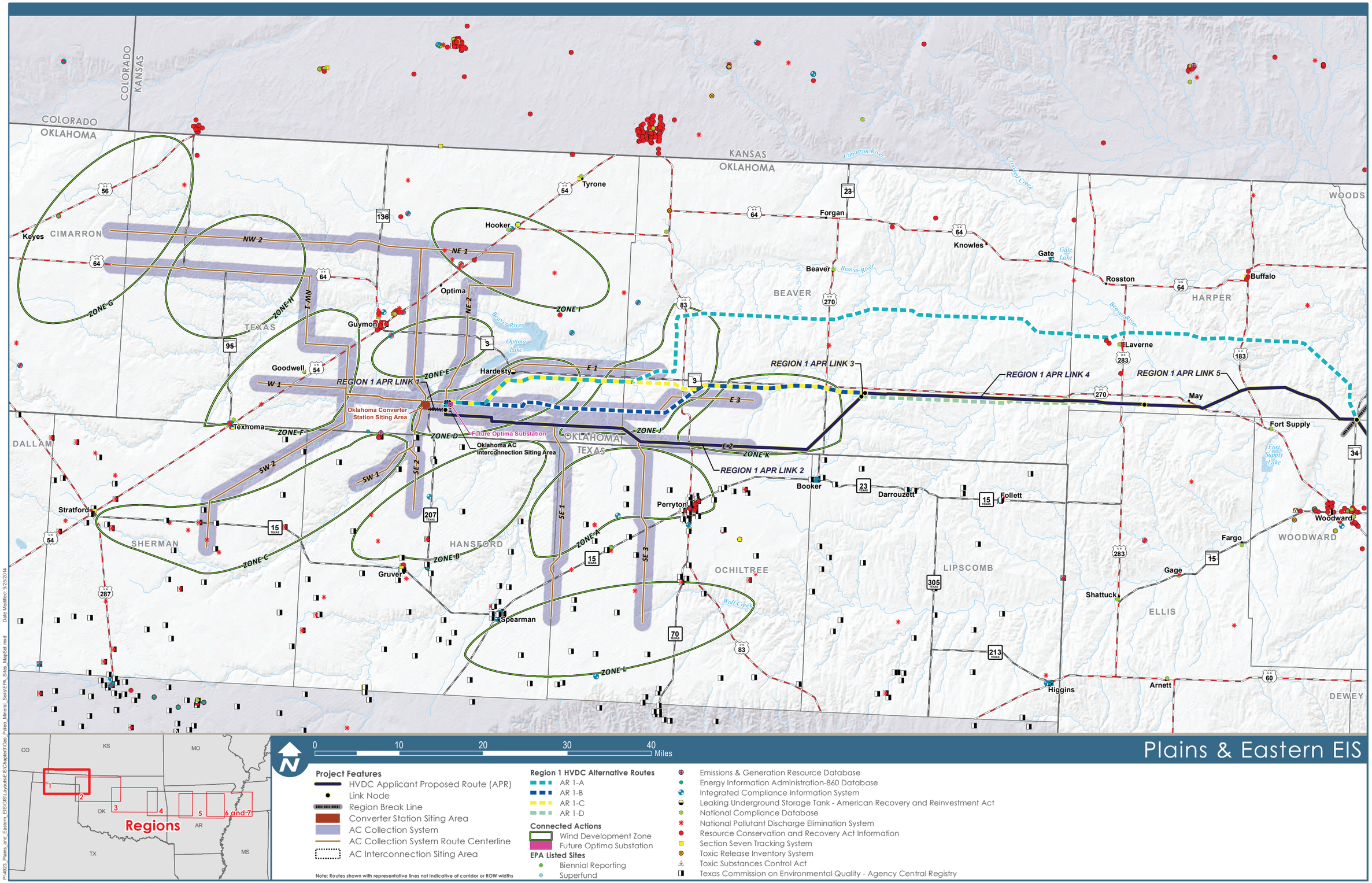

Data Sources: EPA Listed Sites (EPA 2014b)

Figure 3.6-10a: EPA Sites in Region 1

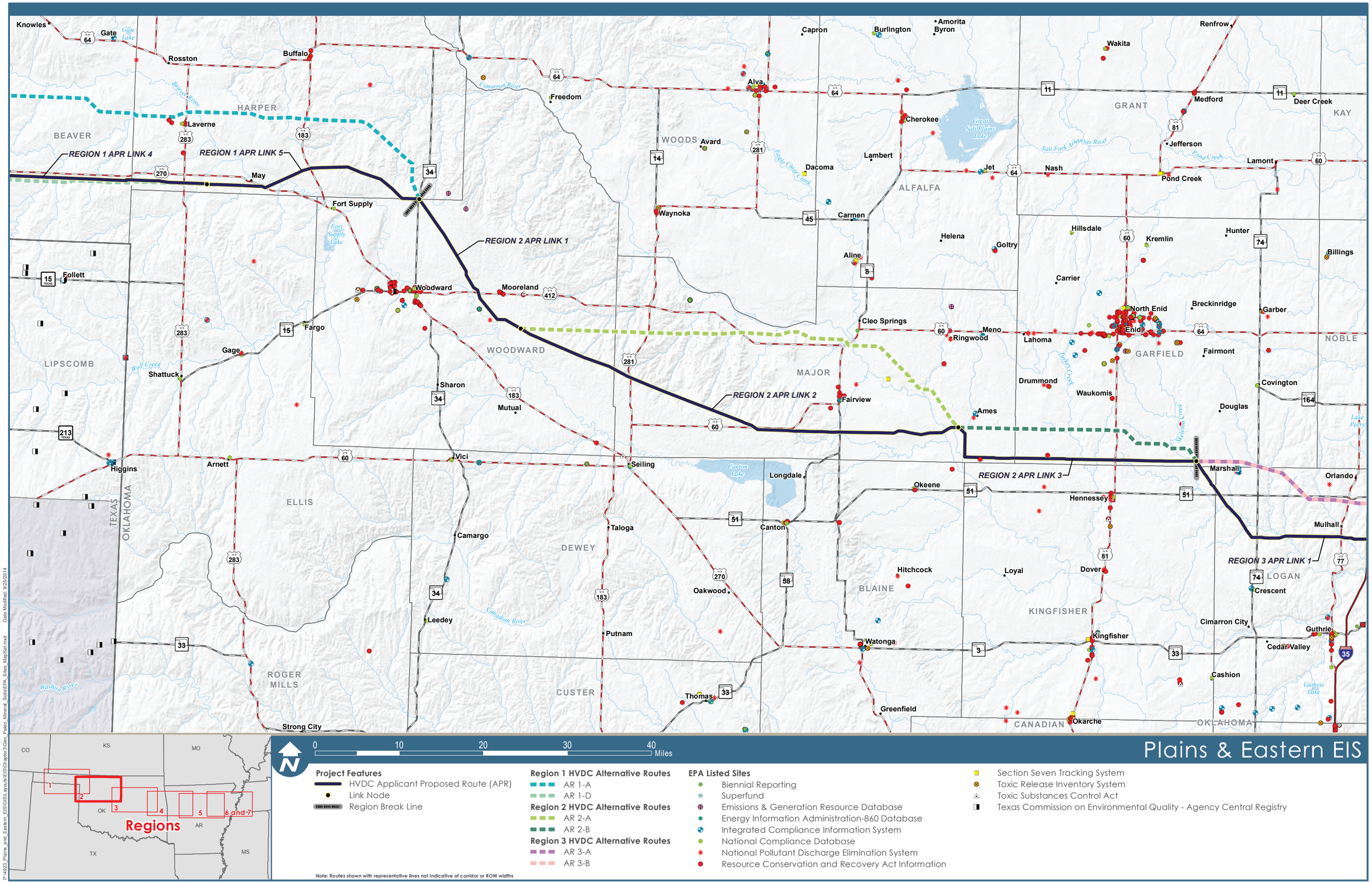

Data Sources: EPA Listed Sites (EPA 2014b)

Figure 3.6-10b: EPA Sites in Region 2

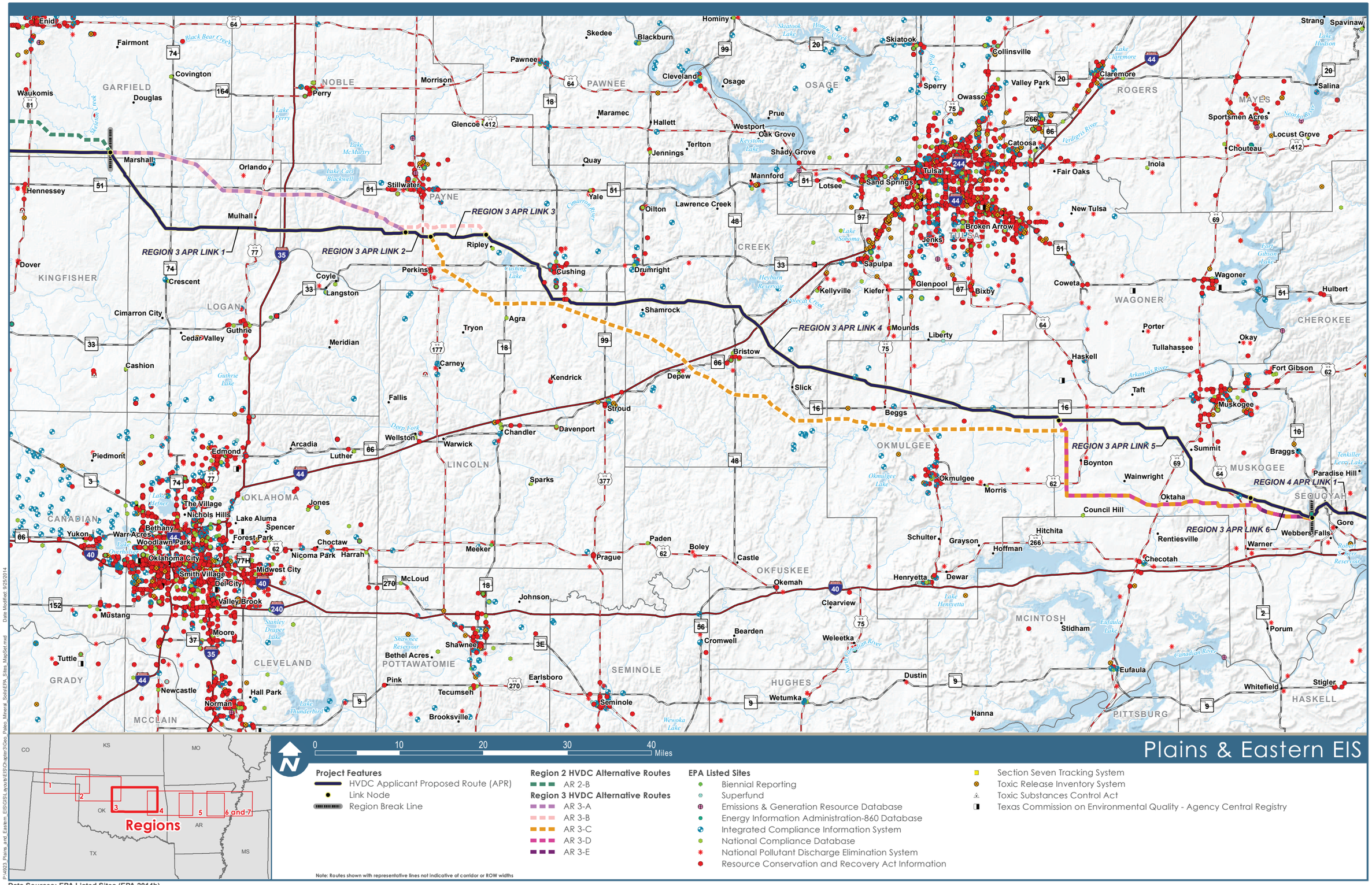

Figure 3.6-10c: EPA Sites in Region 3

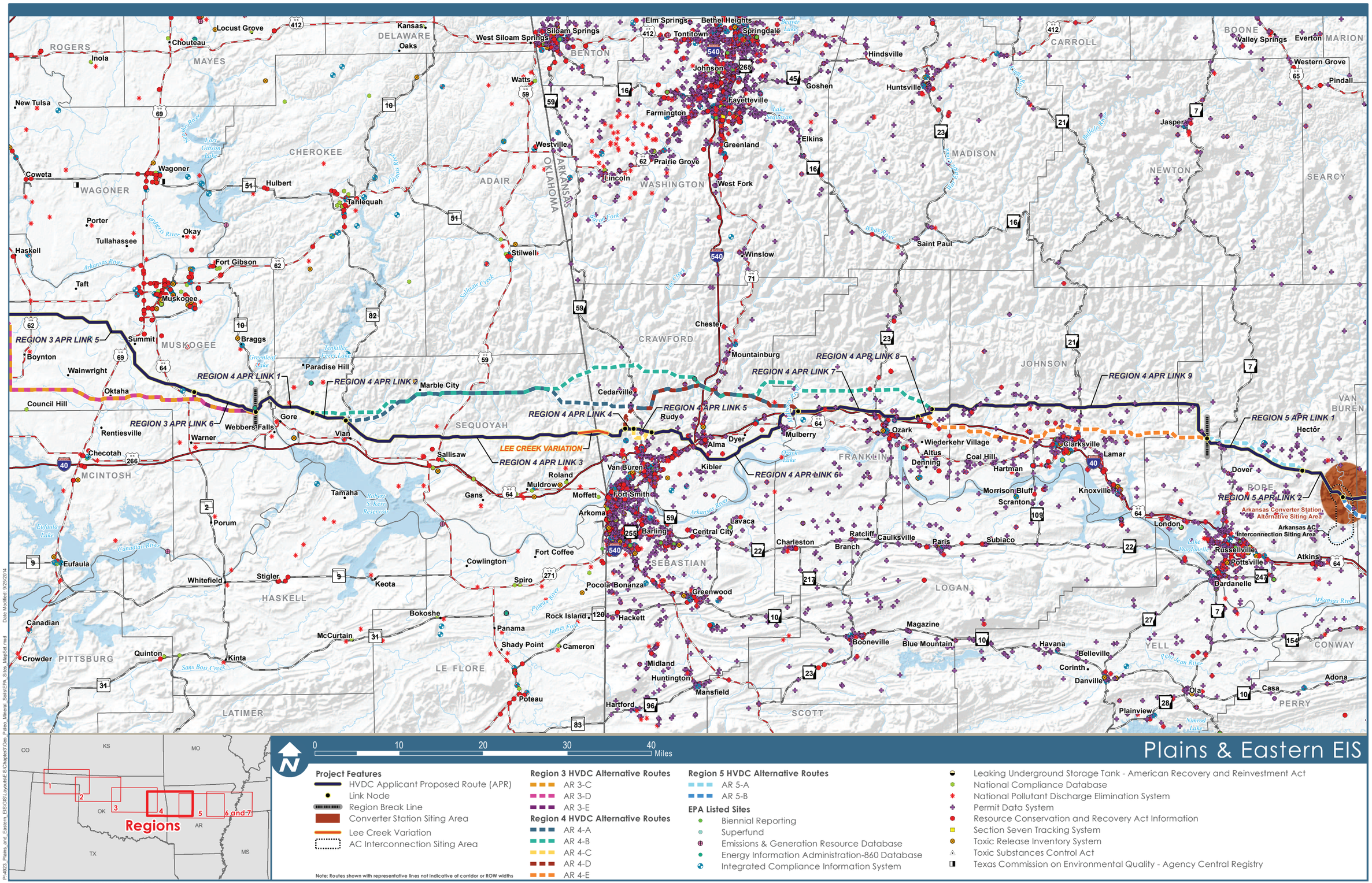

Figure 3.6-10d: EPA Sites in Region 4

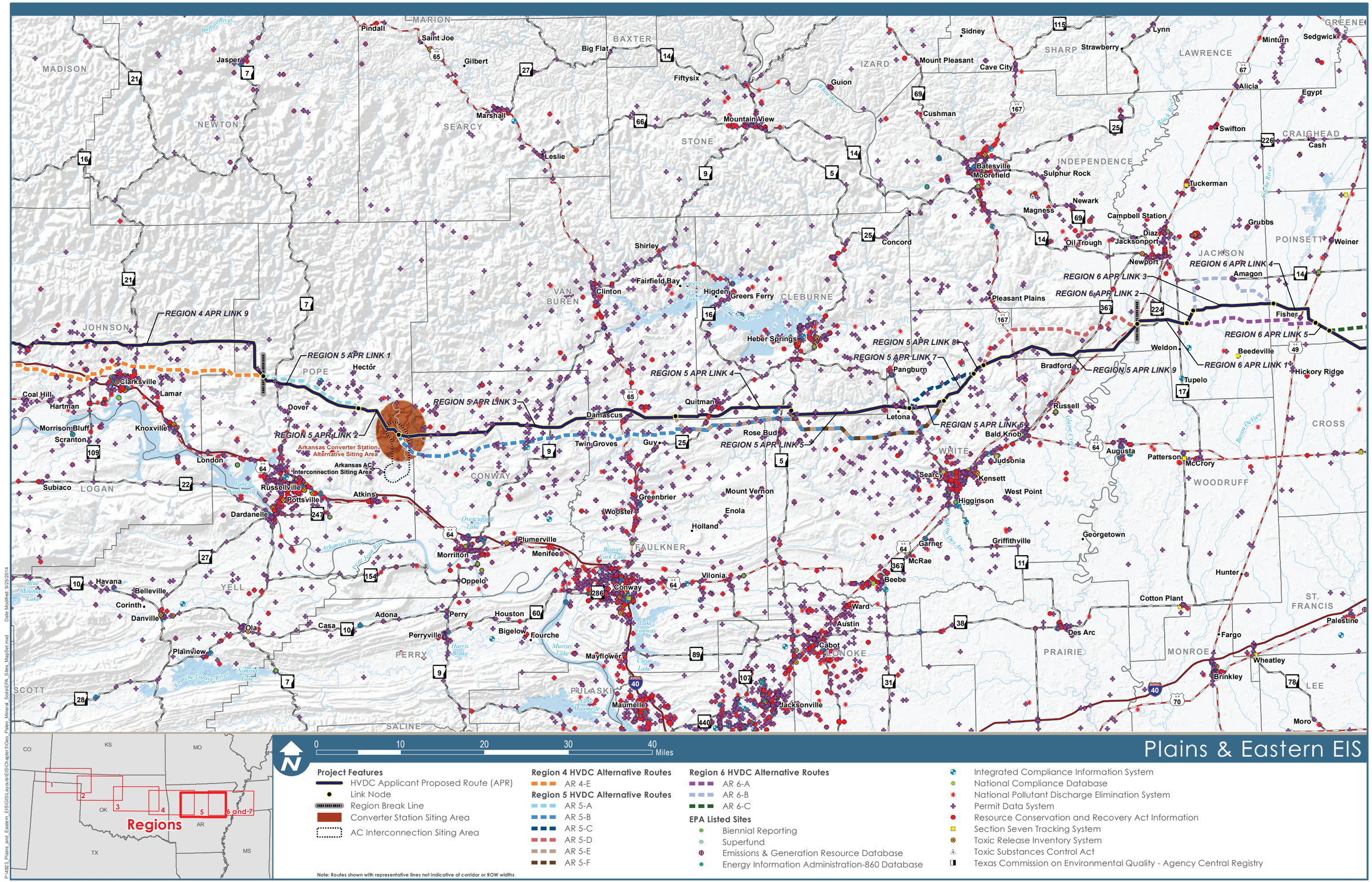

Data Sources: EPA Listed Sites (EPA 2014b)

Figure 3.6-10e: EPA Sites in Region 5

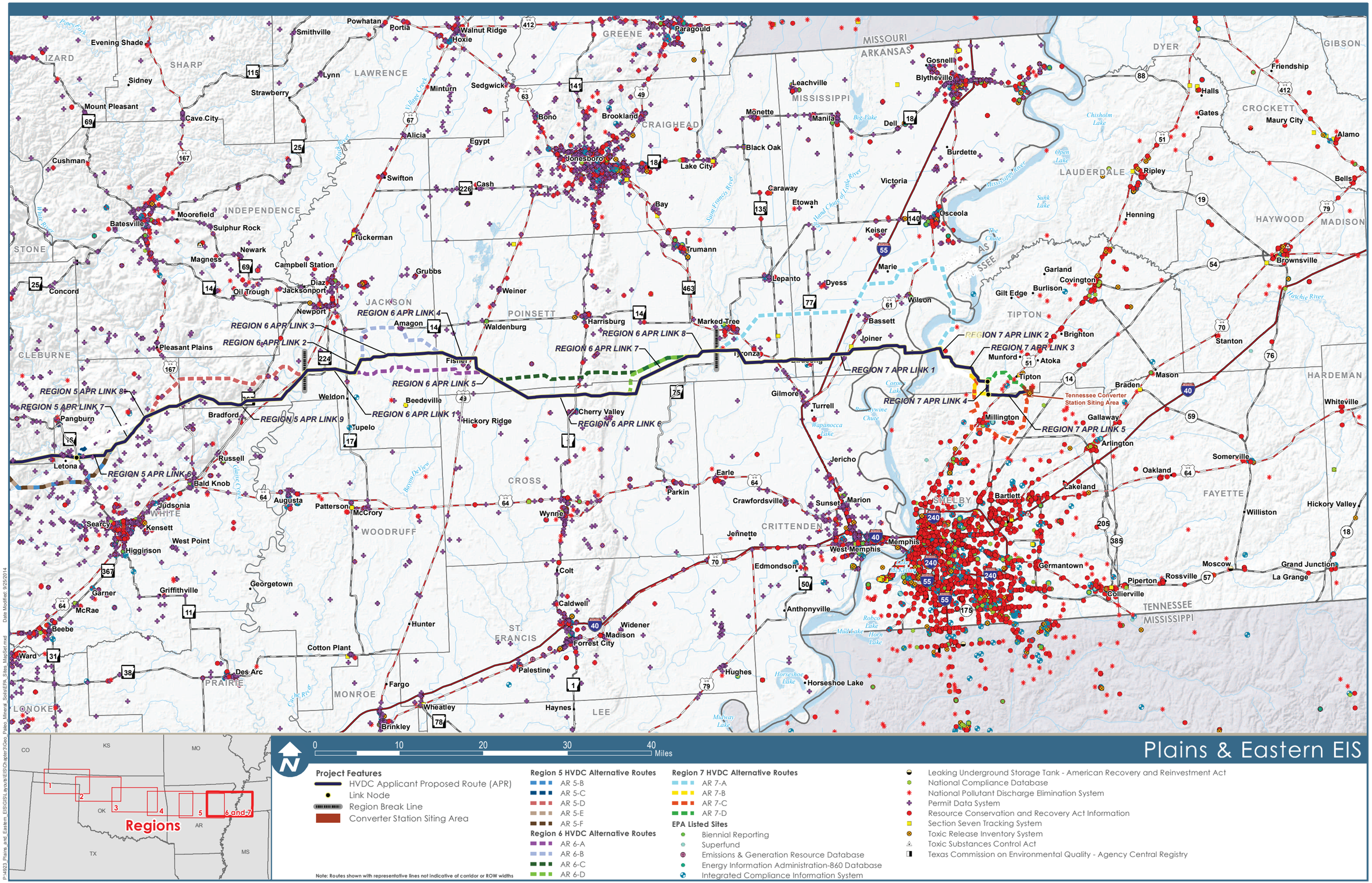

Figure 3.6-10f: EPA Sites in Regions 6 & 7

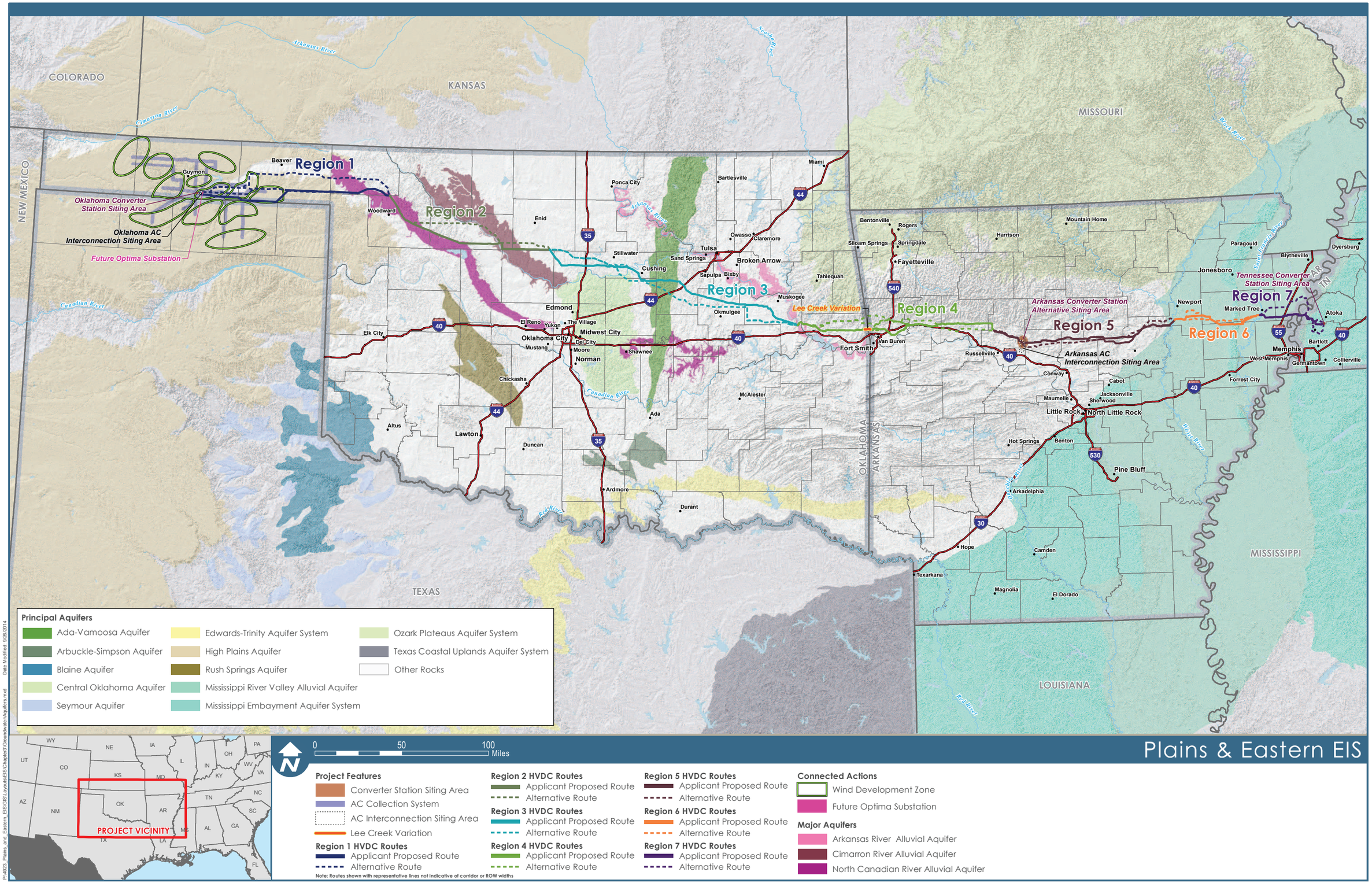

Figure 3.7-1: Major and Principal Aquifers

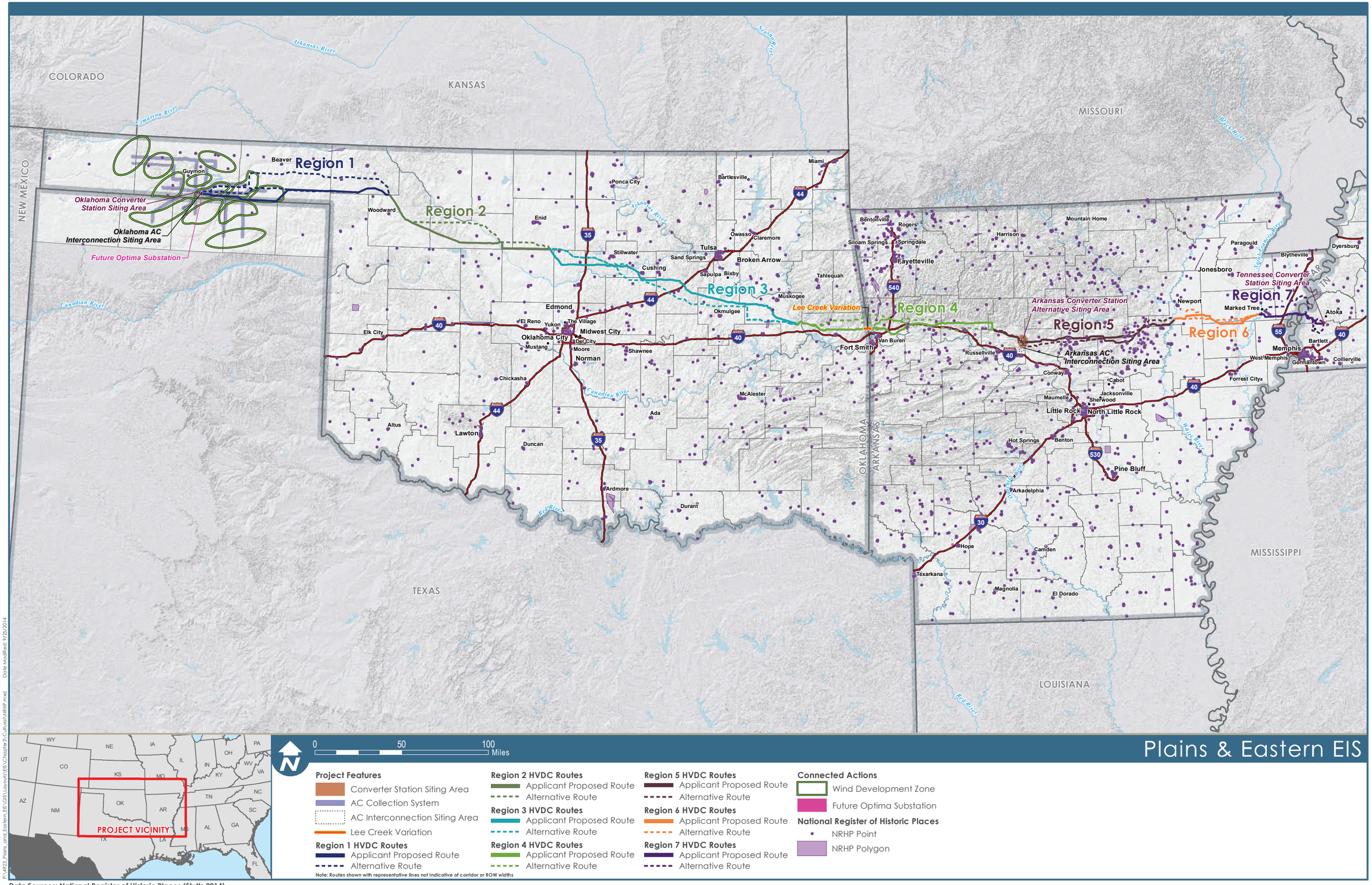

Data Sources: National Register of Historic Places (Stutts 2014)

Figure 3.9-1: National Register of Historic Places

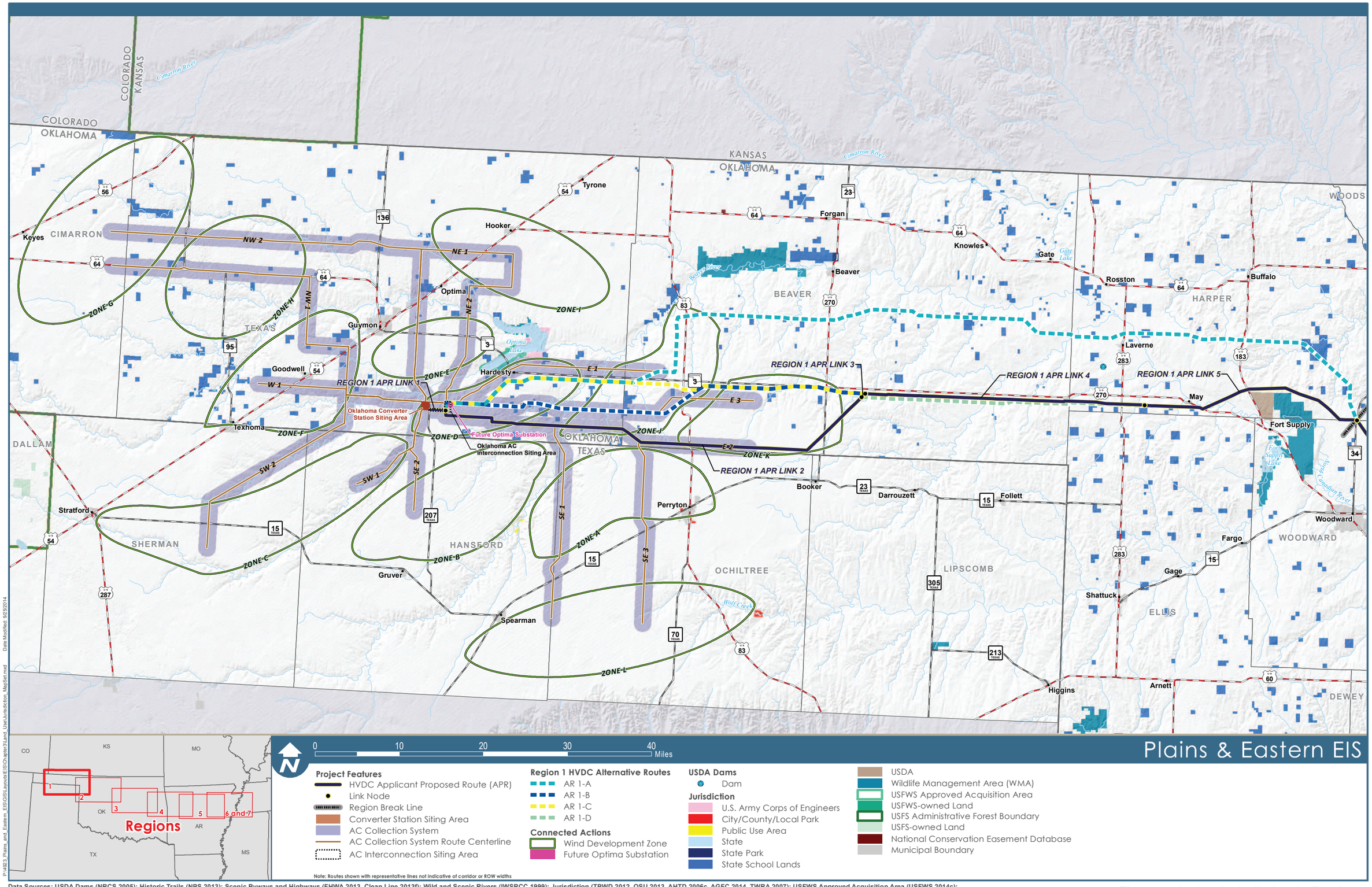

Data Sources: USDA Dams (NRCS 2005); Historic Trails (NPS 2013); Scenic Byways and Highways (FHWA 2013, Clean Line 2013f); Wild and Scenic Rivers (IWSRCC 1999); Jurisdiction (TPWD 2012, OSU 2013, AHTD 2006c, AGFC 2014, TWRA 2007); USFWS Approved Acquisition Area (USFWS 2014c); USFWS-owned Land (USFWS 2014d); USFS Administrative Forest Boundary (USFS 2014a); USFS-owned Land (USFS 2014c); Wilderness Area (USFS 2014b); The Nature Conservancy (TNC 2013); National Conservation Easement Database (NCED 2014); Municipal Boundaries (TXDOT 2014, CSA 2014, AHTD 2006b, TNGIS 2014b)

Figure 3.10-1a: Jurisdiction in Region 1

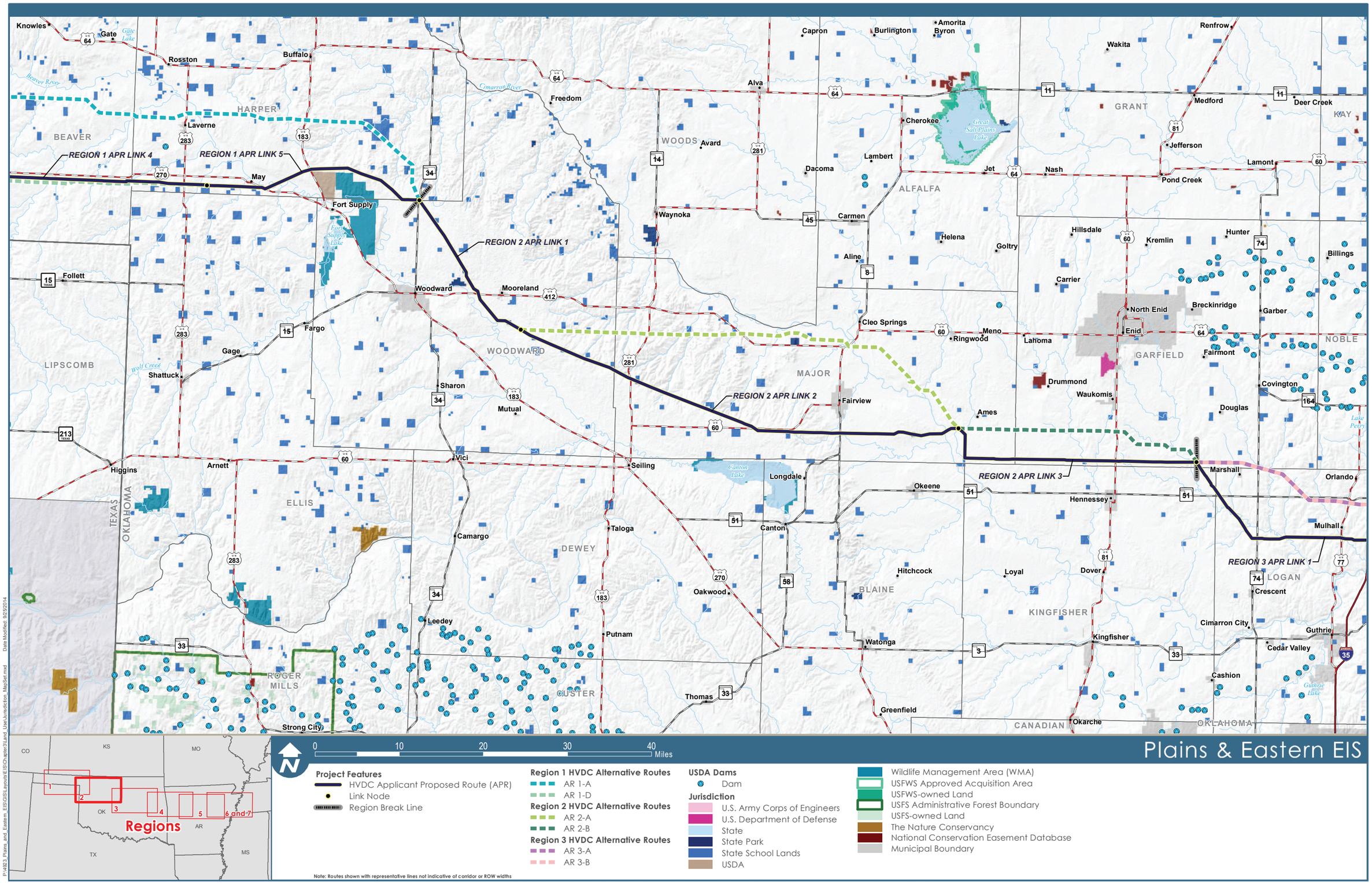

Data Sources: USDA Dams (NRCS 2005); Historic Trails (NPS 2013); Scenic Byways and Highways (FHWA 2013, Clean Line 2013f); Wild and Scenic Rivers (IWSRCC 1999); Jurisdiction (TPWD 2012, OSU 2013, AHTD 2006c, AGFC 2014, TWRA 2007); USFWS Approved Acquisition Area (USFWS 2014c); USFWS-owned Land (USFWS 2014d); USFS Administrative Forest Boundary (USFS 2014a); USFS-owned Land (USFS 2014c); Wilderness Area (USFS 2014b); The Nature Conservancy (TNC 2013); National Conservation Easement Database (NCED 2014); Municipal Boundaries (TXDOT 2014, CSA 2014, AHTD 2006b, TNGIS 2014b)

Figure 3.10-1b: Jurisdiction in Region 2

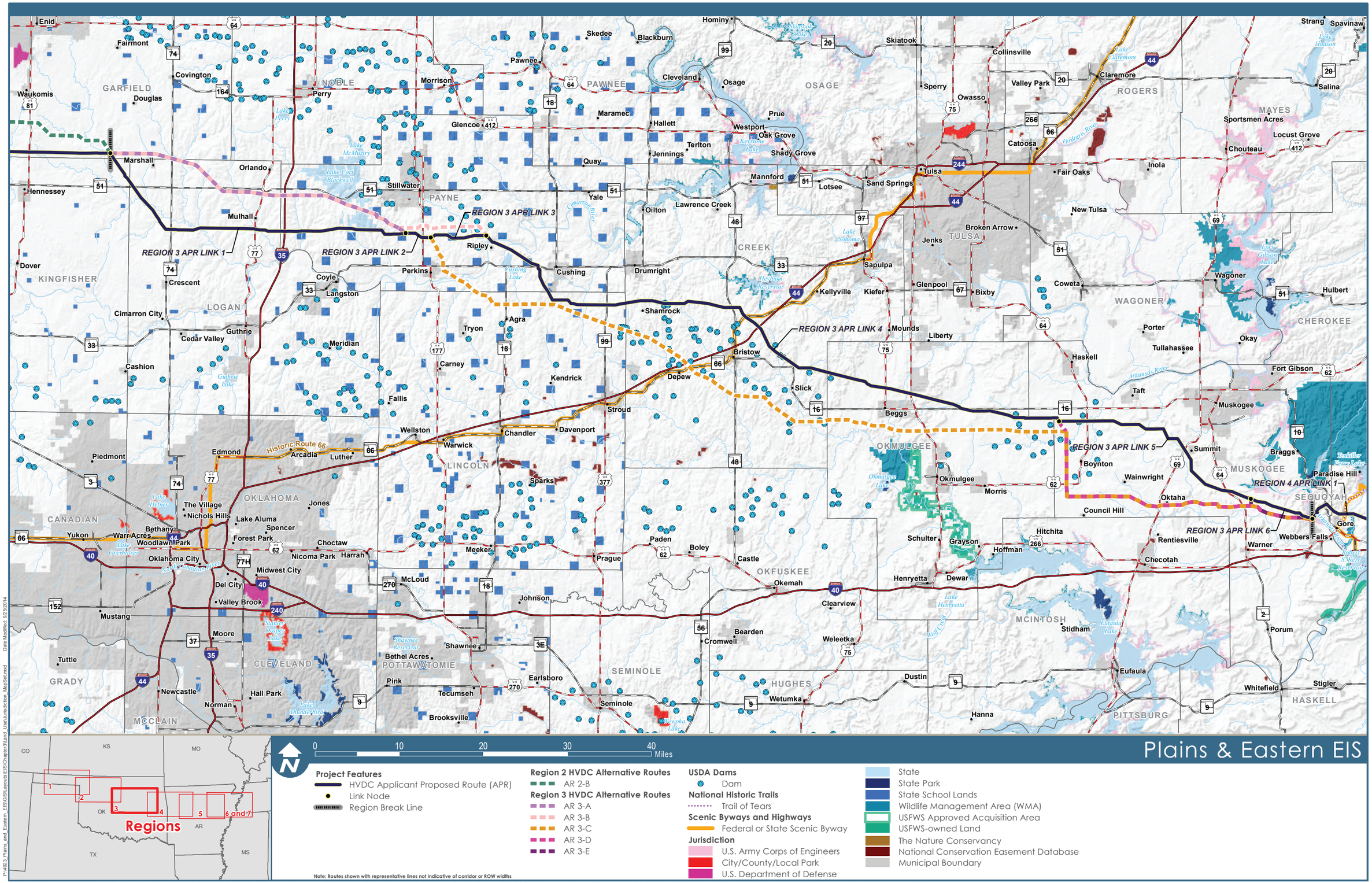

Data Sources: USDA Dams (NRCS 2005); Historic Trails (NPS 2013); Scenic Byways and Highways (FHWA 2013, Clean Line 2013f); Wild and Scenic Rivers (IWSRCC 1999); Jurisdiction (TPWD 2012, OSU 2013, AHTD 2006c, AGFC 2014, TWRA 2007); USFWS Approved Acquisition Area (USFWS 2014c); USFWS-owned Land (USFWS 2014d); USFS Administrative Forest Boundary (USFS 2014a); USFS-owned Land (USFS 2014c); Wilderness Area (USFS 2014b); The Nature Conservancy (TNC 2013); National Conservation Easement Database (NCED 2014); Municipal Boundaries (TXDOT 2014, CSA 2014, AHTD 2006b, TNGIS 2014b)

Figure 3.10-1c: Jurisdiction in Region 3

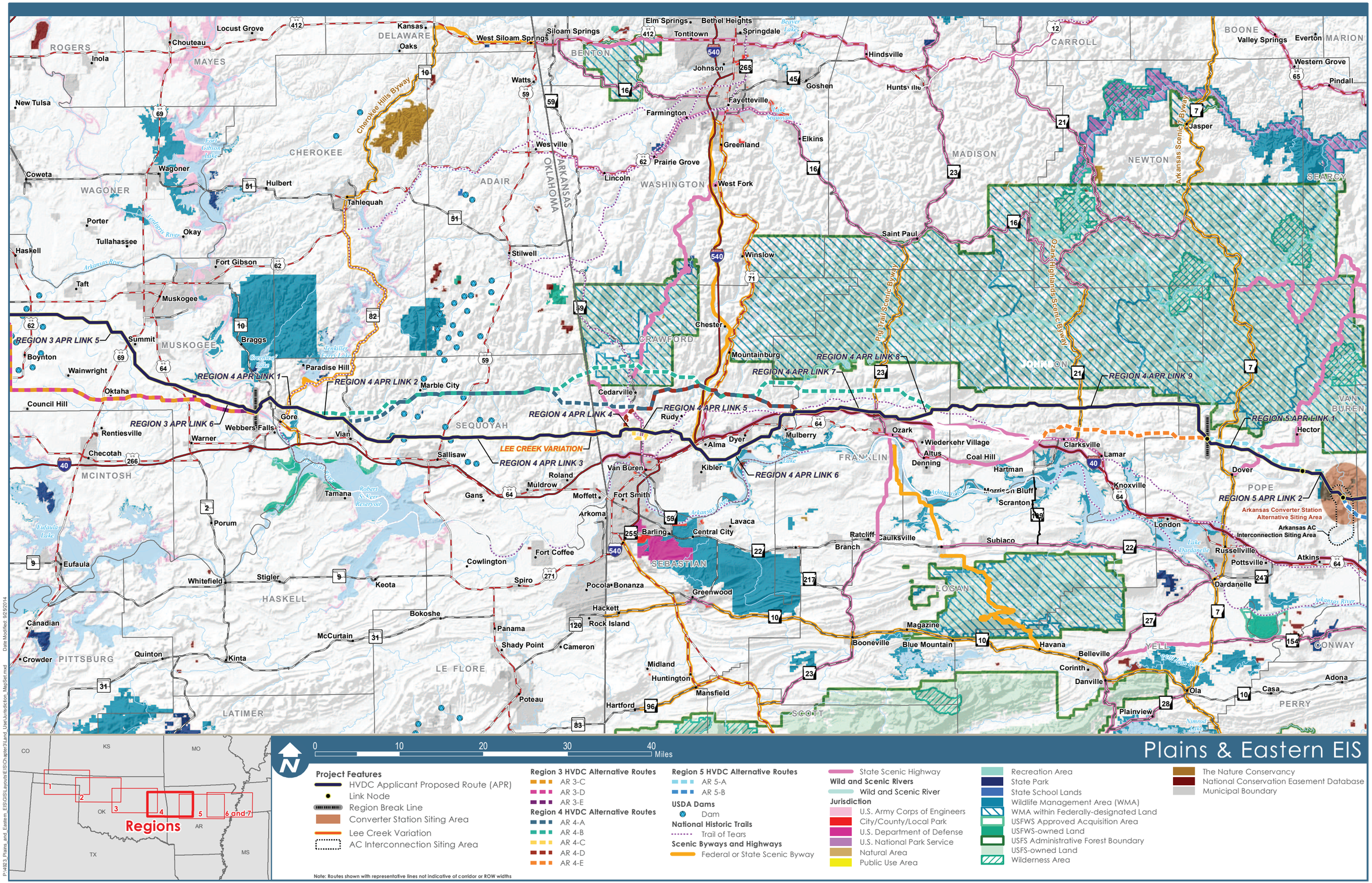

Data Sources: USDA Dams (NRCS 2005); Historic Trails (NPS 2013); Scenic Byways and Highways (FHWA 2013, Clean Line 2013f); Wild and Scenic Rivers (IWSRCC 1999); Jurisdiction (TPWD 2012, OSU 2013, AHTD 2006c, AGFC 2014, TWRA 2007); USFWS Approved Acquisition Area (USFWS 2014c); USFWS-owned Land (USFWS 2014d); USFS Administrative Forest Boundary (USFS 2014a); USFS-owned Land (USFS 2014c); Wilderness Area (USFS 2014b); The Nature Conservancy (TNC 2013); National Conservation Easement Database (NCED 2014); Municipal Boundaries (TXDOT 2014, CSA 2014, AHTD 2006b, TNGIS 2014b)

Figure 3.10-1d: Jurisdiction in Region 4

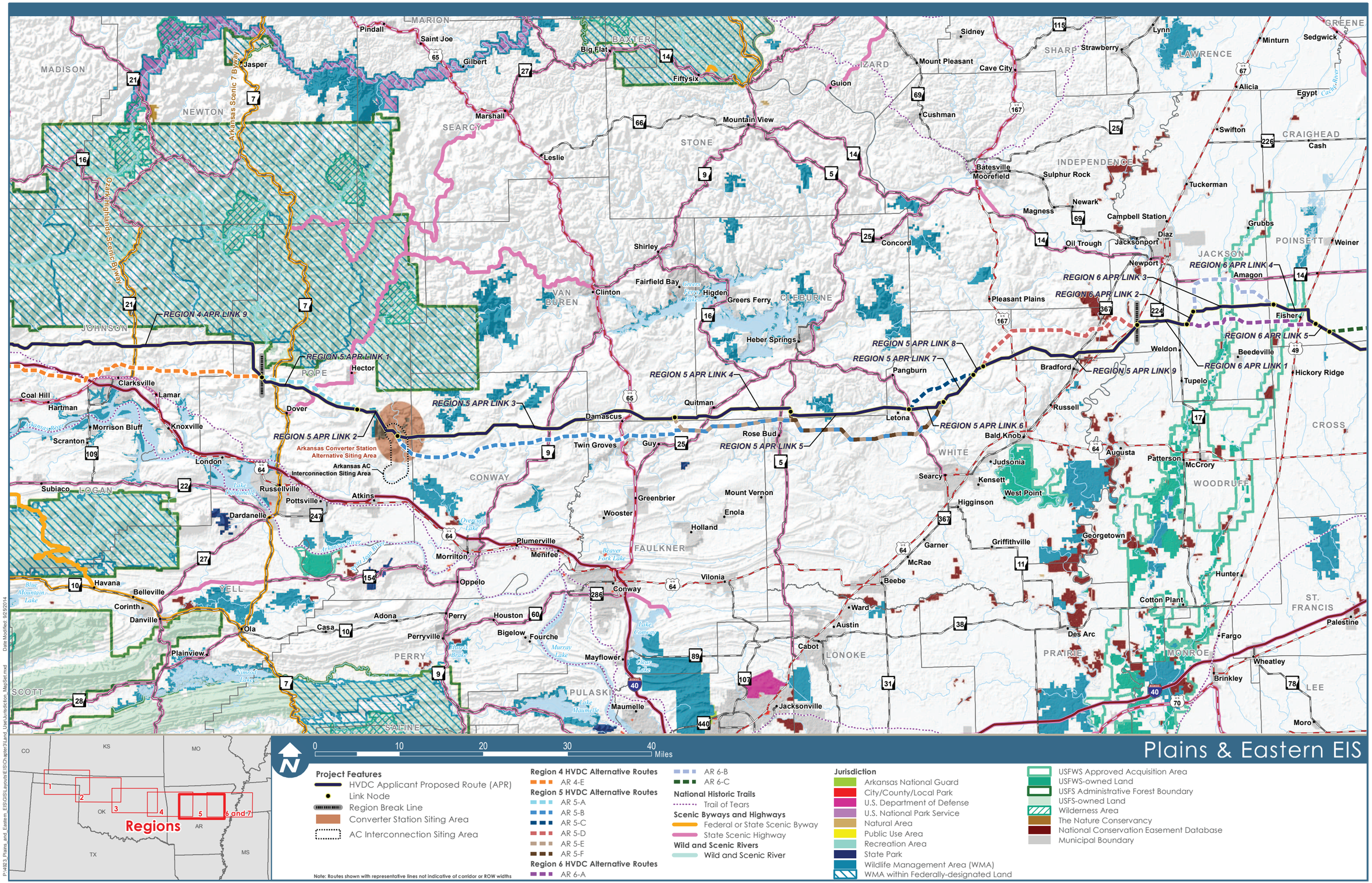

Data Sources: USDA Dams (NRCS 2005); Historic Trails (NPS 2013); Scenic Byways and Highways (FHWA 2013, Clean Line 2013f); Wild and Scenic Rivers (IWSRCC 1999); Jurisdiction (TPWD 2012, OSU 2013, AHTD 2006c, AGFC 2014, TWRA 2007); USFWS Approved Acquisition Area (USFWS 2014c); USFWS-owned Land (USFWS 2014d); USFS Administrative Forest Boundary (USFS 2014a); USFS-owned Land (USFS 2014c); Wilderness Area (USFS 2014b); The Nature Conservancy (TNC 2013); National Conservation Easement Database (NCED 2014); Municipal Boundaries (TXDOT 2014, CSA 2014, AHTD 2006b, TNGIS 2014b)

Figure 3.10-1e: Jurisdiction in Region 5

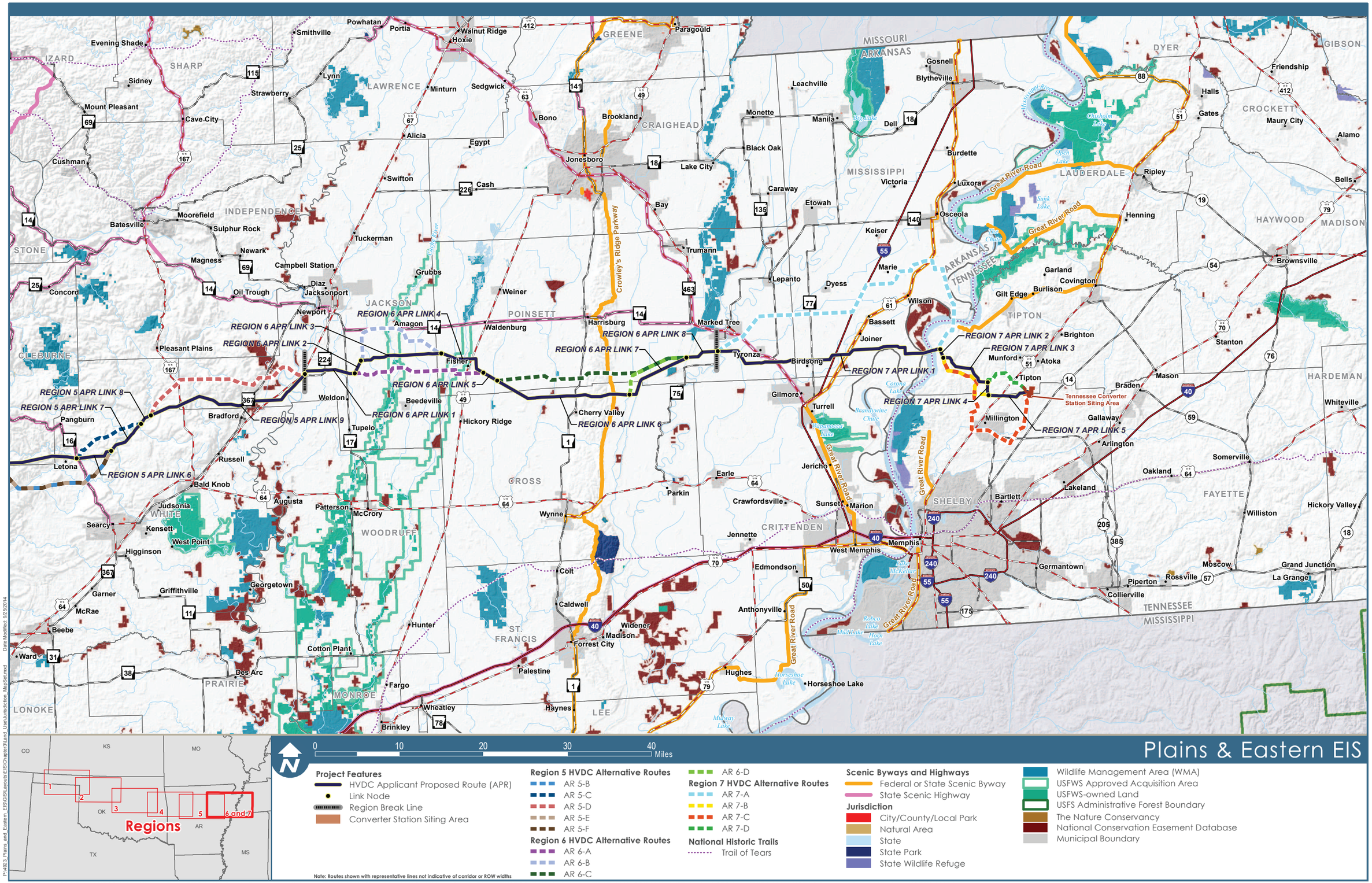

Data Sources: USDA Dams (NRCS 2005); Historic Trails (NPS 2013); Scenic Byways and Highways (FHWA 2013, Clean Line 2013f); Wild and Scenic Rivers (IWSRCC 1999); Jurisdiction (TPWD 2012, OSU 2013, AHTD 2006c, AGFC 2014, TWRA 2007); USFWS Approved Acquisition Area (USFWS 2014c); USFWS-owned Land (USFWS 2014d); USFS Administrative Forest Boundary (USFS 2014a); USFS-owned Land (USFS 2014c); Wilderness Area (USFS 2014b); The Nature Conservancy (TNC 2013); National Conservation Easement Database (NCED 2014); Municipal Boundaries (TXDOT 2014, CSA 2014, AHTD 2006b, TNGIS 2014b)

Figure 3.10-1f: Jurisdiction in Regions 6 & 7

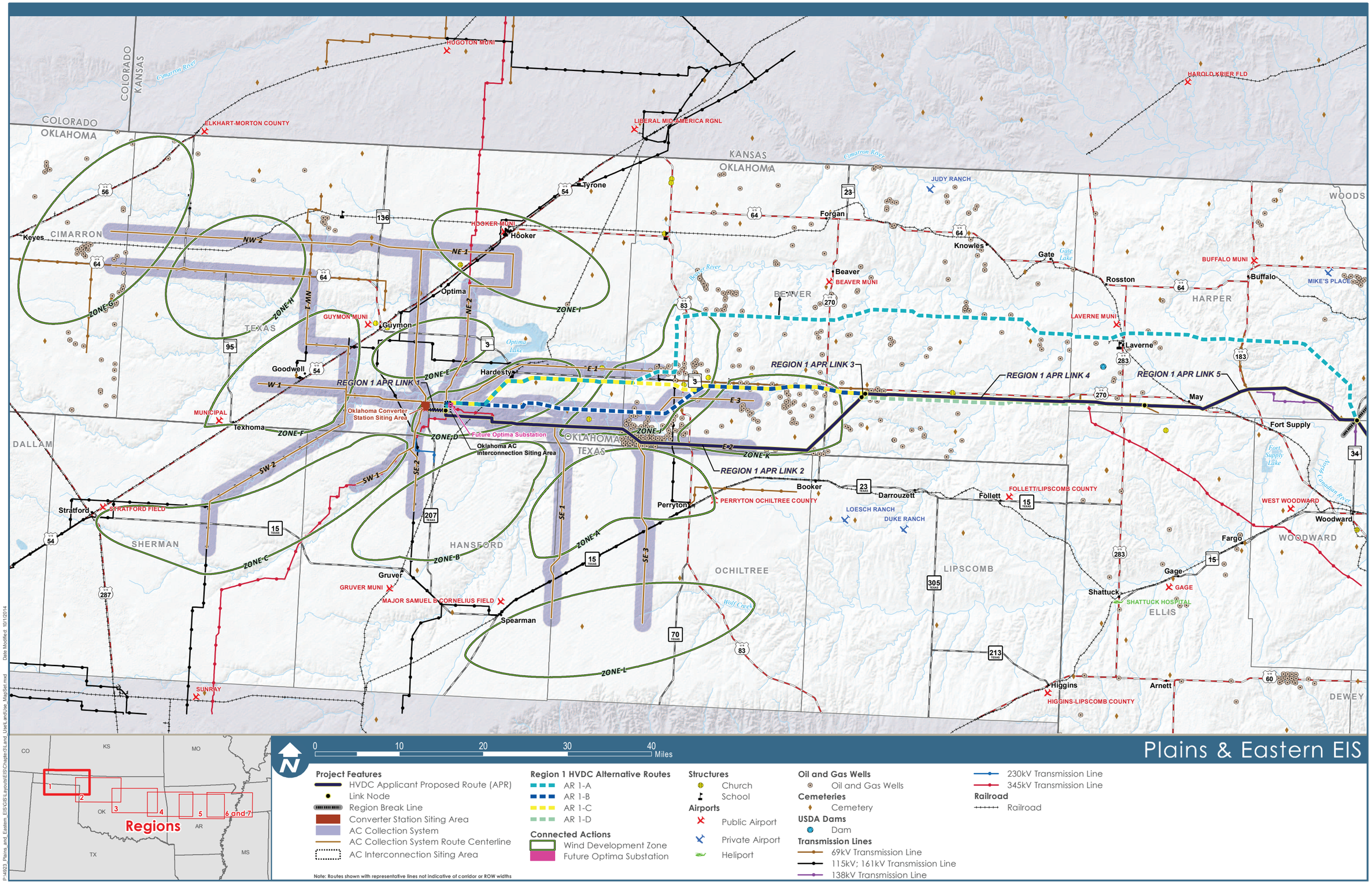

Data Sources: Structures (Clean Line 2013a, Tetra Tech 2014a); Airports (BTS 2013); Oil and Gas Wells (AOGC 2014, OCC 2013); Cemeteries (ESRI 2013); Transmission Lines (Clean Line 2013c); Railroads (BTS 2013); USDA Dams (NRCS 2005)

Figure 3.10-2a: Existing Structures and Infrastructure in Region 1

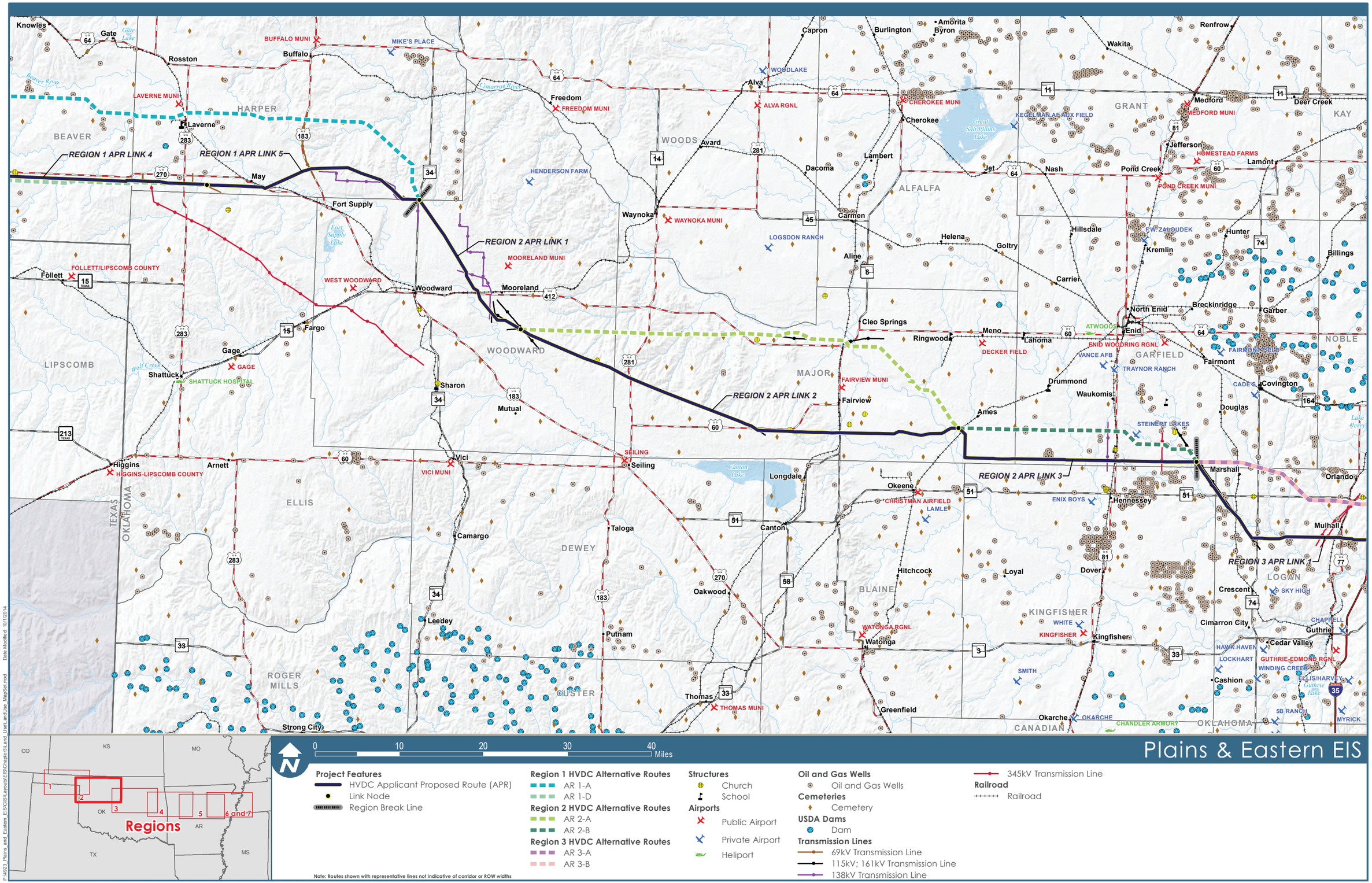

Data Sources: Structures (Clean Line 2013a, Tetra Tech 2014a); Airports (BTS 2013); Oil and Gas Wells (AOGC 2014, OCC 2013); Cemeteries (ESRI 2013); Transmission Lines (Clean Line 2013c); Railroads (BTS 2013); USDA Dams (NRCS 2005)

Figure 3.10-2b: Existing Structures and Infrastructure in Region 2

Data Sources: Structures (Clean Line 2013a, Tetra Tech 2014a); Airports (BTS 2013); Oil and Gas Wells (AOGC 2014, OCC 2013); Cemeteries (ESRI 2013); Transmission Lines (Clean Line 2013c); Railroads (BTS 2013); USDA Dams (NRCS 2005)

Figure 3.10-2c: Existing Structures and Infrastructure in Region 3

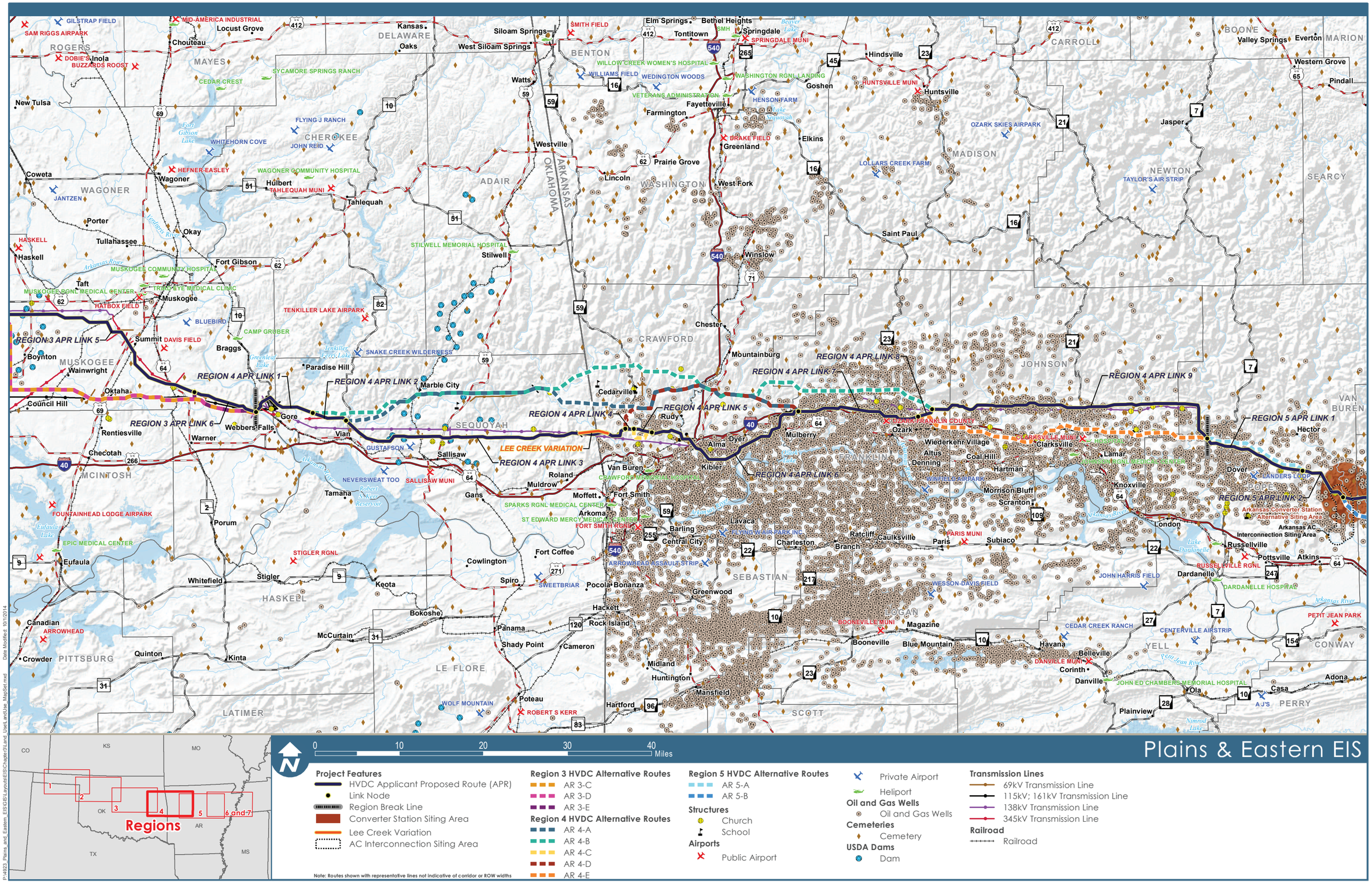

Data Sources: Structures (Clean Line 2013a, Tetra Tech 2014a); Airports (BTS 2013); Oil and Gas Wells (AOGC 2014, OCC 2013); Cemeteries (ESRI 2013); Transmission Lines (Clean Line 2013c); Railroads (BTS 2013); USDA Dams (NRCS 2005)

Figure 3.10-2d: Existing Structures and Infrastructure in Region 4

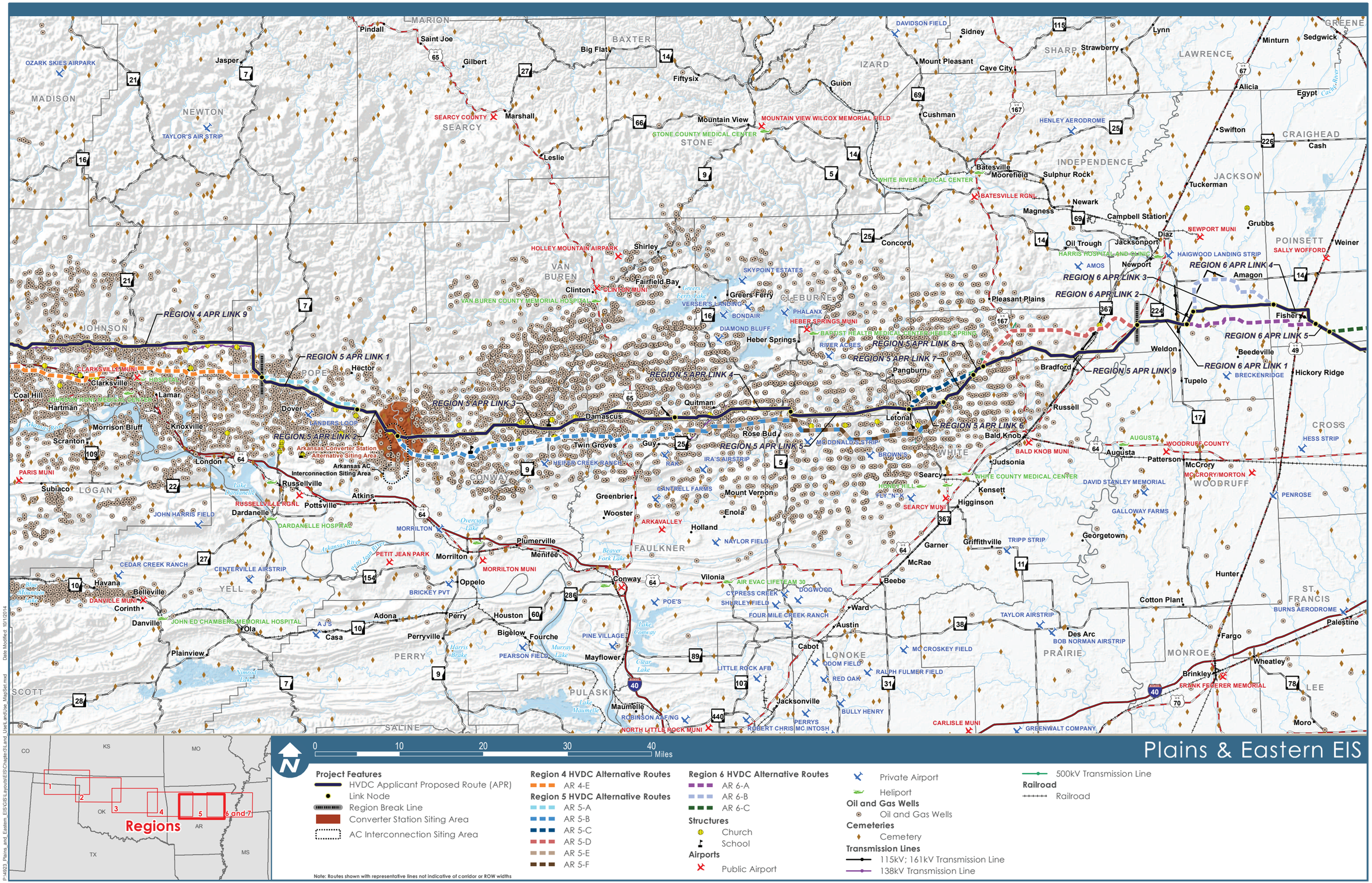

Data Sources: Structures (Clean Line 2013a, Tetra Tech 2014a); Airports (BTS 2013); Oil and Gas Wells (AOGC 2014, OCC 2013); Cemeteries (ESRI 2013); Transmission Lines (Clean Line 2013c); Railroads (BTS 2013); USDA Dams (NRCS 2005)

Figure 3.10-2e: Existing Structures and Infrastructure in Region 5

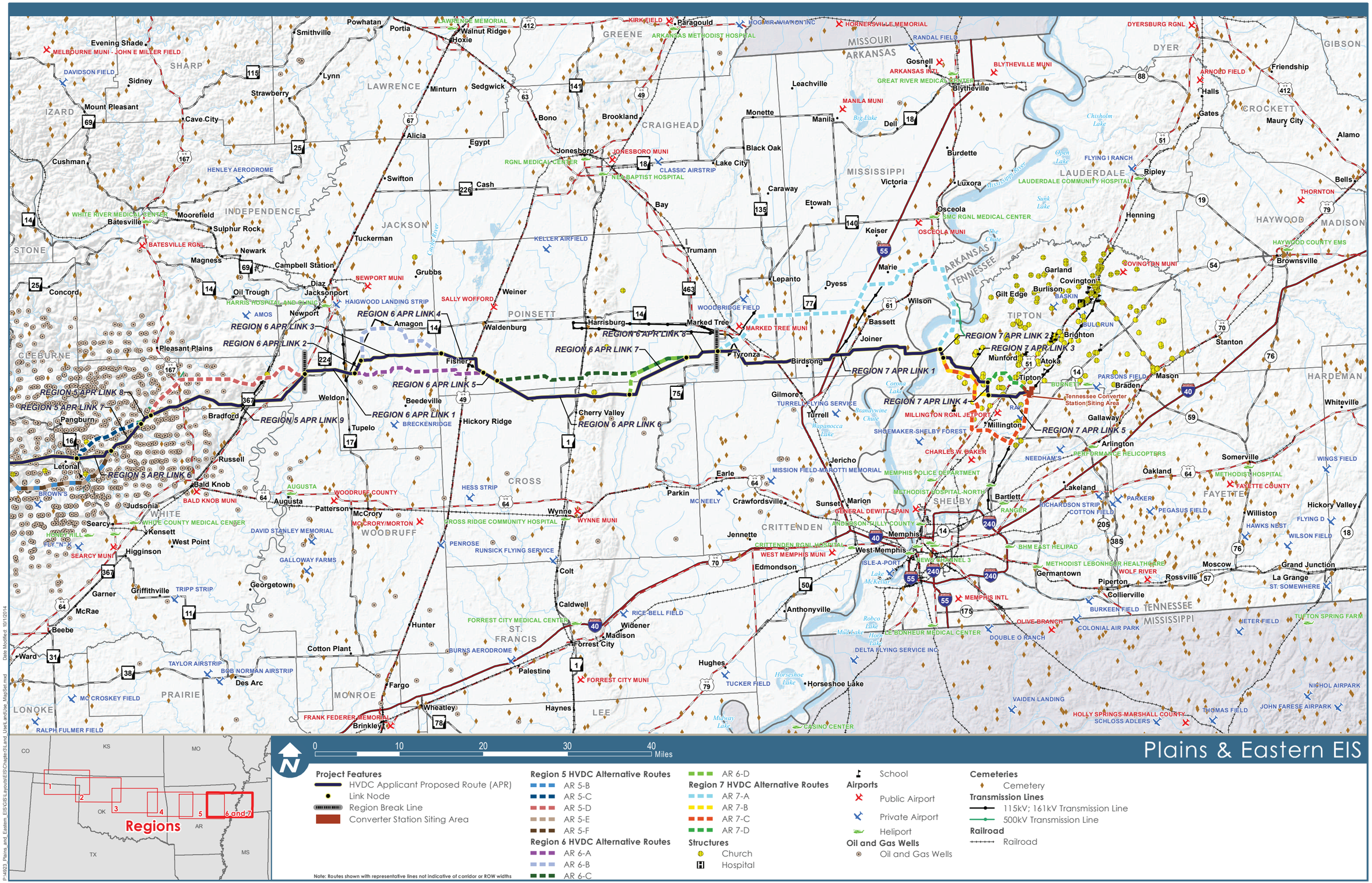

Data Sources: Structures (Clean Line 2013a, Tetra Tech 2014a); Airports (BTS 2013); Oil and Gas Wells (AOGC 2014, OCC 2013); Cemeteries (ESRI 2013); Transmission Lines (Clean Line 2013c); Railroads (BTS 2013); USDA Dams (NRCS 2005)

Figure 3.10-2f: Existing Structures and Infrastructure in Regions 6 & 7