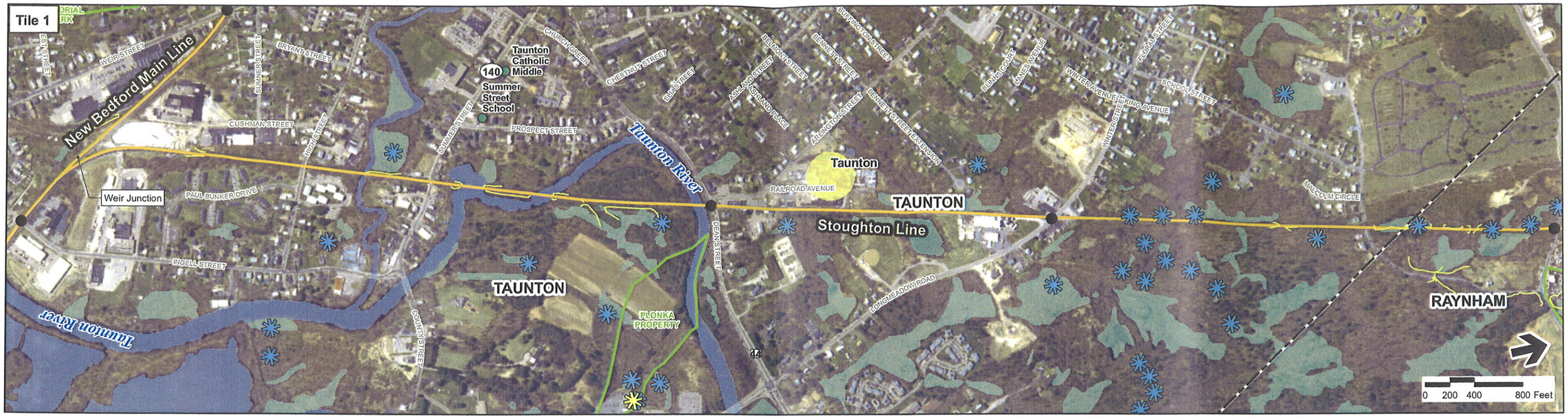

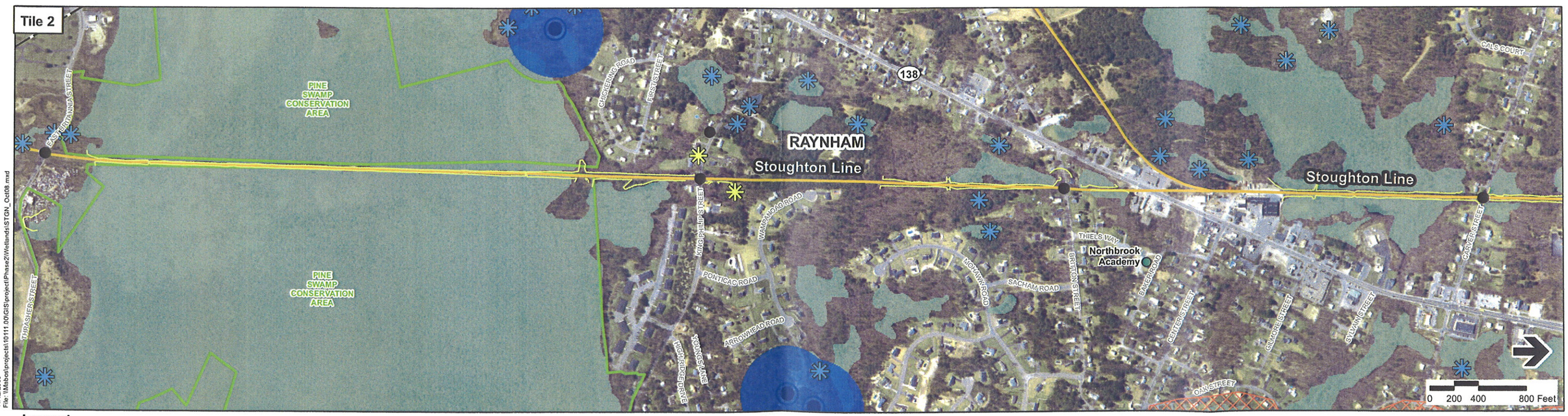

11/12/2008
File: \\Mabos\projects\10111.00\GIS\project\Phase2\Wetlands\STGN_Oct08.mxd

Legend

- Community Health Centers
- Hospitals
- Libraries
- Colleges
- Schools
- Town Boundaries
- Proposed Rail Alternative
- Grade Crossings
- Proposed Station Site
- Existing Layover Facilities
- MBTA Commuter Rail Station
- MBTA Commuter Rail
- NHESP Certified Vernal Pools
- NHESP Potential Vernal Pools
- Zone A Surface Water Supply Protection Areas
- Public Water Supplies
- Zone I (400ft buffer of Public Water Supplies)
- Area of Critical Envrionmental Concern (ACEC)
- Public Open Space
- Flagged Wetland (Previous Study)
- DEP Wetlands
- DEP Open Water

Index Map

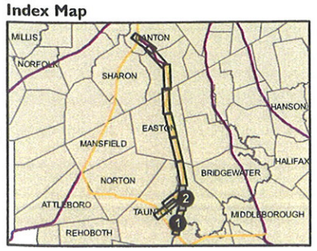

EOT

SOUTH COAST RAIL

Figure 5-9b

Weir Junction to Canton Junction Stoughton Line

Source: MassGIS
Prepared by: Vanasse Hangen Brustlin, Inc

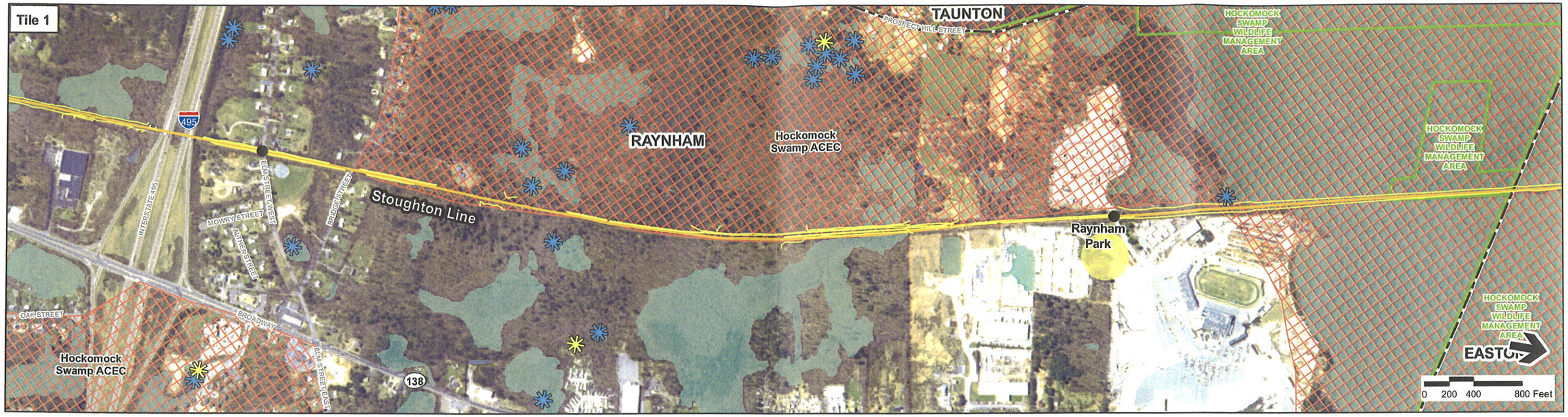

11/12/2008
File: \\Mabos\projects\101111.00\GIS\project\Phase2\Wetlands\STGN_Oct08.mxd

Legend

- Community Health Centers
- Hospitals
- Libraries
- Colleges
- Schools
- Town Boundaries
- Proposed Rail Alternative
- Grade Crossings
- Proposed Station Site
- Existing Layover Facilities
- MBTA Commuter Rail Station
- MBTA Commuter Rail
- NHESP Certified Vernal Pools
- NHESP Potential Vernal Pools
- Zone A Surface Water Supply Protection Areas
- Public Water Supplies
- Zone I (400ft buffer of Public Water Supplies)
- Area of Critical Envrionmental Concern (ACEC)
- Public Open Space
- Flagged Wetland (Previous Study)
- DEP Wetlands
- DEP Open Water

Index Map

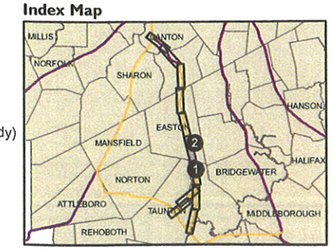

EOT

SOUTH COAST RAIL

Figure 5-9c

Weir Junction to Canton Junction Stoughton Line

Source: MassGIS
Prepared by: Vanasse Hangen Brustlin, Inc

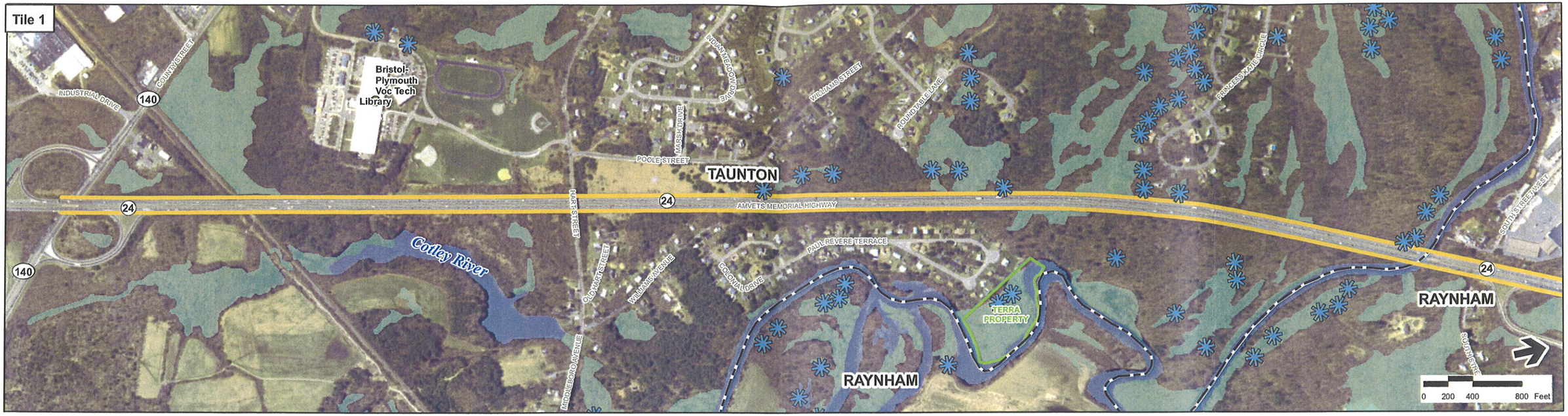

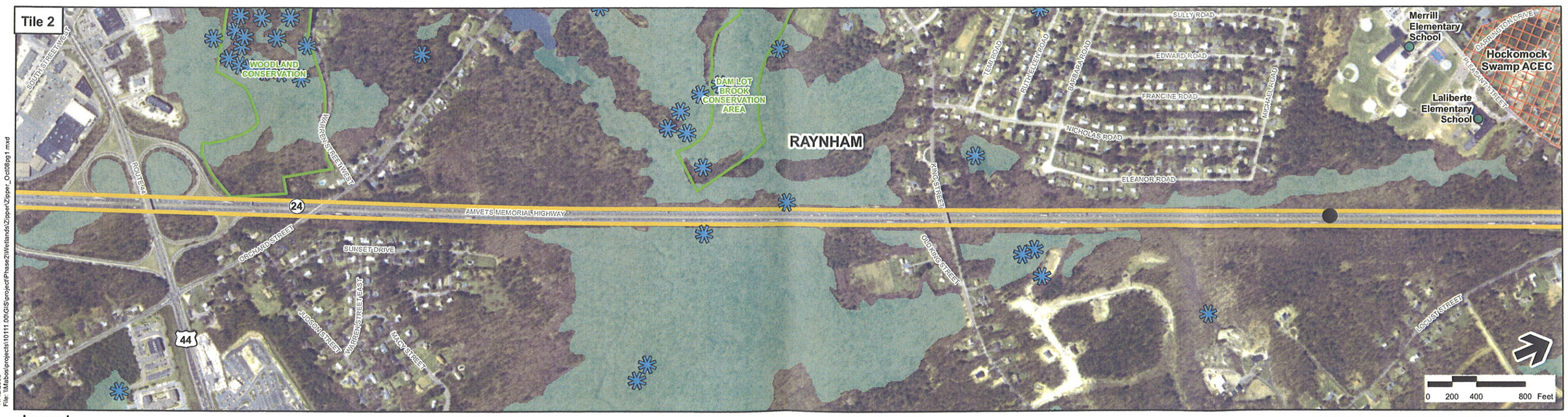

11/12/2008
File: \\Mabos\projects\10111.00\GIS\project\Phase2\Wetlands\Zipper\Zipper_Oct08pg1.mxd

Legend

- Community Health Centers
- Hospitals
- Libraries
- Colleges
- Schools
- Town Boundaries
- Proposed Rapid Bus Alternative
- Proposed Station Site
- MBTA Commuter Rail Station
- MBTA Commuter Rail
- NHESP Certified Vernal Pools
- NHESP Potential Vernal Pools
- Zone A Surface Water Supply Protection Areas
- Public Water Supplies
- Zone I (400ft buffer of Public Water Supplies)
- Area of Critical Envrionmental Concern (ACEC)
- Public Open Space
- Flagged Wetland (Previous Study)
- DEP Wetlands
- DEP Open Water

Index Map

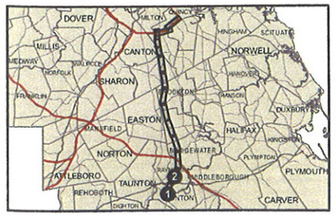

EOT

SOUTH COAST RAIL

Source: MassGIS
Prepared by: Vanasse Hangen Brustlin, Inc

Figure 5-10a

Alternative 5 - Rapid Bus

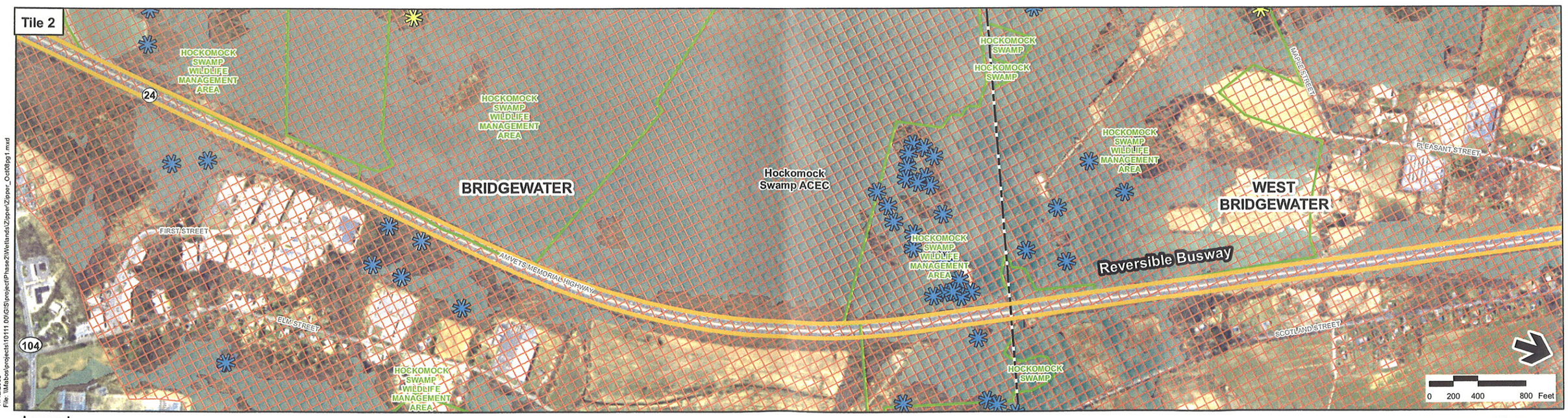

11/12/2008
File: \\Mabos\projects\101111.00\GIS\project\Phase2\Wetlands\Zipper\Zipper_Oct08pg1.mxd

Legend

- Community Health Centers
- Hospitals
- Libraries
- Colleges
- Schools
- Town Boundaries
- Proposed Rapid Bus Alternative
- Proposed Station Site
- MBTA Commuter Rail Station
- MBTA Commuter Rail
- NHESP Certified Vernal Pools
- NHESP Potential Vernal Pools
- Zone A Surface Water Supply Protection Areas
- Public Water Supplies
- Zone I (400ft buffer of Public Water Supplies)
- Area of Critical Envrionmental Concern (ACEC)
- Public Open Space
- Flagged Wetland (Previous Study)
- DEP Wetlands
- DEP Open Water

Index Map

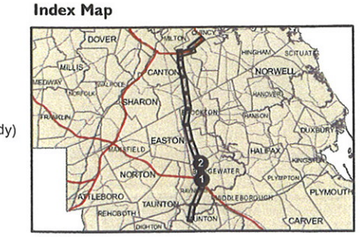

EOT

SOUTH COAST RAIL

Figure 5-10b

Alternative 5 - Rapid Bus

Source: MassGIS
Prepared by: Vanasse Hangen Brustlin, Inc

Transportation
Land Development
Environmental
Services

VHB imagination | innovation | energy Creating results for our clients and benefits for our communities

Vanasse Hangen Brustlin, Inc.

December 23, 2008

Ref: 10111.31

Planning Board
Town of Stoughton
10 Pearl Street
Stoughton, MA 02072

RE: South Coast Rail Project

Dear Sir or Madam,

The Executive Office of Transportation and Public Works (EOT) is proposing a transportation project to provide public transportation between Boston and the cities of Fall River and New Bedford within the Commonwealth's South Coast region. The South Coast Rail project is undergoing a joint state (MEPA) and federal (NEPA) environmental review process. An Environmental Notification Form (ENF) was submitted for review under MEPA on November 17, 2008. As noted in the ENF, based upon Massachusetts Geographic Information Systems (MassGIS), segments of the South Coast Rail alternatives are in proximity to open space owned by the Town of Stoughton (see attached figures):

SITE NAME	OWNER	MANAGER
Cedar Swamp	Town of Stoughton	Town of Stoughton Conservation Commission
Former Shiretown Parcel	Town of Stoughton	Town of Stoughton Conservation Commission
Halbran Field	Town of Stoughton	Town of Stoughton Recreation Department
Fields associated with Gibbons School	Town of Stoughton	Town of Stoughton Recreation Department
Fields associated with Jones School and High School	Town of Stoughton	Town of Stoughton Recreation Department
Lehan Field	Town of Stoughton	Town of Stoughton Recreation Department
Libby Farm	Town of Stoughton	Town of Stoughton Conservation Commission
Lipsky Field	Town of Stoughton	Town of Stoughton Recreation Department
Marks Field	Town of Stoughton	Town of Stoughton Recreation Department
Meads Meadow	Town of Stoughton	Town of Stoughton Recreation Department
North Stoughton Tot Lot	Town of Stoughton	Town of Stoughton Recreation Department
Fields associated with West Elementary School	Town of Stoughton	Town of Stoughton Recreation Department
Stoughton Memorial Conservation Land	Town of Stoughton	Town of Stoughton Conservation Commission
T.L. Edwards Estate	Town of Stoughton	Town of Stoughton Conservation Commission
Woods Pond	Town of Stoughton	Town of Stoughton Conservation Commission
Bird Street Conservation Area	Town of Stoughton	Town of Stoughton Conservation Commission
Elm Street Field	(unavailable)	(unavailable)
D. Forbes Estate	(unavailable)	(unavailable)

Source: MassGIS
Note: Each site identified in this table may not be depicted on the attached figures.

99 High Street, 10th Floor
Boston, Massachusetts 02110-2354
617.728.7777 ▪ FAX 617.728.7782
email: info@vhb.com
www.vhb.com

We ask that you confirm that this list of public open space properties is accurate and complete, and confirm the use (passive recreation, active recreation, etc) for each property that is in proximity to the proposed alternatives. Proximity is defined as those parcels that abut, could potentially abut, or are within a ½-mile of a potential station location or existing or proposed rail right-of-way.

If there are protected public parks or recreation areas that are not on this list, we kindly request that you identify them and provide the following information:

- Name and address of parcel
- Owner's name (if not owned by the Town)
- Size (in acres) of the property
- Brief description/uses of the property
- Map of the property (if available)

Your assistance with this request is greatly appreciated. If we do not hear from you before January 16, 2009, we will be following up via phone. In the meantime, if you have any questions, please call me at (617) 924-1770.

Very truly yours,

VANASSE HANGEN BRUSTLIN, INC.

Lisa A Standley

Lisa Standley, Ph.D.
Chief Environmental Scientist

Enclosure: Site Locus Maps

cc. Kristina Egan, EOT

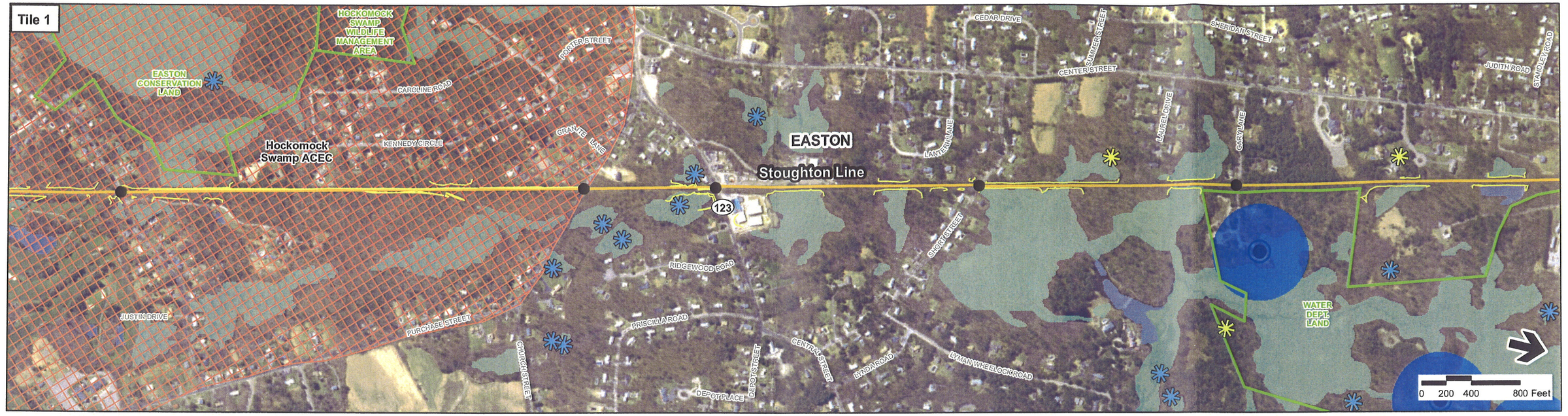

11/13/2008
File: \\Mabos\projects\10111.00\GIS\project\Phase2\Wetlands\STGN_Oct08.mxd

Legend

- Community Health Centers
- Hospitals
- Libraries
- Colleges
- Schools
- Town Boundaries
- Proposed Rail Alternative
- Grade Crossings
- Proposed Station Site
- Existing Layover Facilities
- MBTA Commuter Rail Station
- MBTA Commuter Rail
- NHESP Certified Vernal Pools
- NHESP Potential Vernal Pools
- Zone A Surface Water Supply Protection Areas
- Public Water Supplies
- Zone I (400ft buffer of Public Water Supplies)
- Area of Critical Envrionmental Concern (ACEC)
- Public Open Space
- Flagged Wetland (Previous Study)
- DEP Wetlands
- DEP Open Water

Index Map

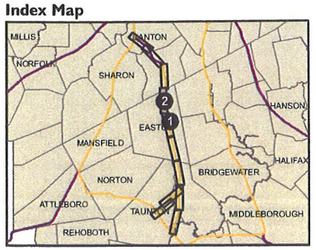

EOT

SOUTH COAST RAIL

Figure 5-9d

Weir Junction to Canton Junction Stoughton Line

Source: MassGIS
Prepared by: Vanasse Hangen Brustlin, Inc

11/12/2008
File: \\Mabos\projects\10111.00\GIS\project\Phase2\Wetlands\STGN_Oct08.mxd

Legend

- Community Health Centers
- Hospitals
- Libraries
- Colleges
- Schools
- Town Boundaries
- Proposed Rail Alternative
- Grade Crossings
- Proposed Station Site
- Existing Layover Facilities
- MBTA Commuter Rail Station
- MBTA Commuter Rail
- NHESP Certified Vernal Pools
- NHESP Potential Vernal Pools
- Zone A Surface Water Supply Protection Areas
- Public Water Supplies
- Zone I (400ft buffer of Public Water Supplies)
- Area of Critical Envrionmental Concern (ACEC)
- Public Open Space
- Flagged Wetland (Previous Study)
- DEP Wetlands
- DEP Open Water

Index Map

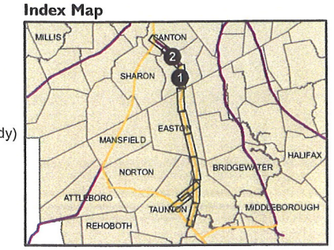

EOT

SOUTH COAST RAIL

Figure 5-9e

Weir Junction to Canton Junction Stoughton Line

Source: MassGIS
Prepared by: Vanasse Hangen Brustlin, Inc

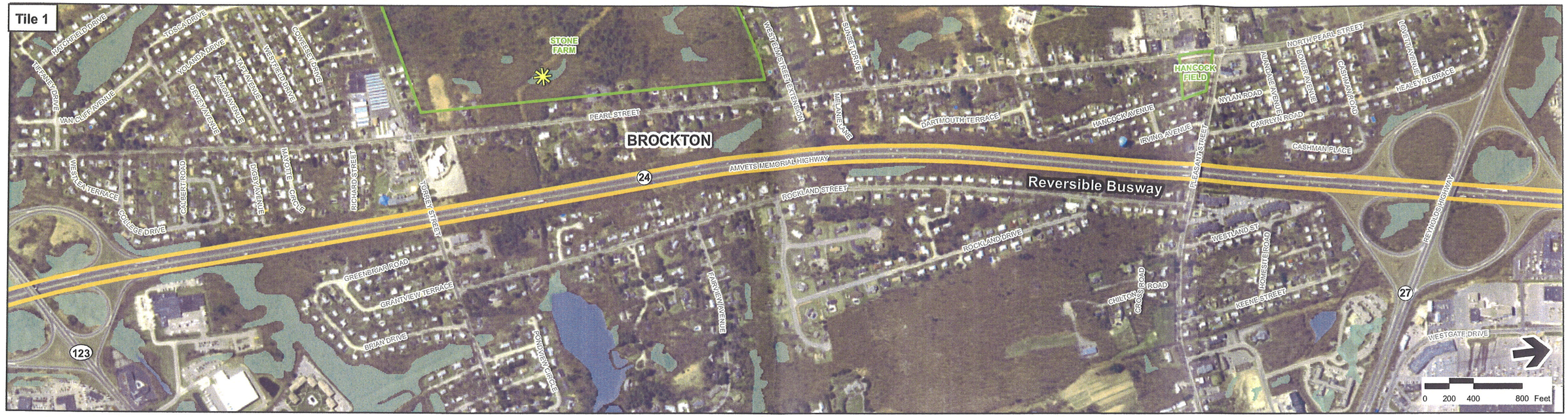

11/12/2008
File: \\Mabos\projects\10111.00\GIS\project\Phase2\Wetlands\Zipper\Zipper_Oct08pg1.mxd

Legend

- Community Health Centers
- Hospitals
- Libraries
- Colleges
- Schools
- Town Boundaries
- Proposed Rapid Bus Alternative
- Proposed Station Site
- MBTA Commuter Rail Station
- MBTA Commuter Rail
- NHESP Certified Vernal Pools
- NHESP Potential Vernal Pools
- Zone A Surface Water Supply Protection Areas
- Public Water Supplies
- Zone I (400ft buffer of Public Water Supplies)
- Area of Critical Envrionmental Concern (ACEC)
- Public Open Space
- Flagged Wetland (Previous Study)
- DEP Wetlands
- DEP Open Water

Index Map

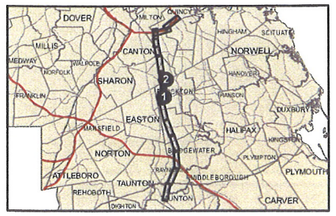

EOT

SOUTH COAST RAIL

Figure 5-10d

Alternative 5 - Rapid Bus

Source: MassGIS
Prepared by: Vanasse Hangen Brustlin, Inc

11/12/2008
File: \\Mabos\projects\10111.00\GIS\project\Phase2\Wetlands\Zipper\Zipper_Oct08rp1.mxd

Legend

- Community Health Centers
- Hospitals
- Libraries
- Colleges
- Schools
- Town Boundaries
- Proposed Rapid Bus Alternative
- Proposed Station Site
- MBTA Commuter Rail Station
- MBTA Commuter Rail
- NHESP Certified Vernal Pools
- NHESP Potential Vernal Pools
- Zone A Surface Water Supply Protection Areas
- Public Water Supplies
- Zone I (400ft buffer of Public Water Supplies)
- Area of Critical Envrionmental Concern (ACEC)
- Public Open Space
- Flagged Wetland (Previous Study)
- DEP Wetlands
- DEP Open Water

Index Map

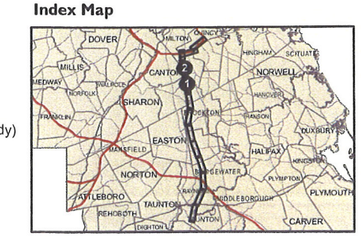

EOT

SOUTH COAST RAIL

Figure 5-10e

Alternative 5 - Rapid Bus

Source: MassGIS
Prepared by: Vanasse Hangen Brustlin, Inc

Transportation
Land Development
Environmental
Services

VHB imagination | innovation | energy Creating results for our clients and benefits for our communities

December 23, 2008

Vanasse Hangen Brustlin, Inc.

Ref: 10111.31

Michael J. Ferreira
Community Development Director
City of Taunton
45 School Street
Taunton, MA 02780

RE: South Coast Rail Project

Dear Sir,

The Executive Office of Transportation and Public Works (EOT) is proposing a transportation project to provide public transportation between Boston and the cities of Fall River and New Bedford within the Commonwealth's South Coast region. The South Coast Rail project is undergoing a joint state (MEPA) and federal (NEPA) environmental review process. An Environmental Notification Form (ENF) was submitted for review under MEPA on November 17, 2008. As noted in the ENF, based upon Massachusetts Geographic Information Systems (MassGIS), segments of the South Coast Rail alternatives are in proximity to open space owned by the City of Taunton (see attached figures):

SITE NAME	OWNER	MANAGER
Fields associated with Bristol Plymouth Regional Technical School	City of Taunton	City of Taunton School Department
Bunk Pond	City of Taunton	City of Taunton Conservation Commission
Dever State School/Watson Pond	(unavailable)	(unavailable)
Memorial Park	City of Taunton	City of Taunton Parks and Recreation Department
Mill River Park	City of Taunton	City of Taunton Parks and Recreation Department
Plonka Property	City of Taunton	City of Taunton Conservation Commission
Fields associated with Taunton High School	City of Taunton	City of Taunton School Department
Terra Property	City of Taunton	City of Taunton Conservation Commission
Union Plaza	City of Taunton	City of Taunton Parks and Recreation Department
Weir Park	City of Taunton	City of Taunton Parks and Recreation Department
Woodward Springs	City of Taunton	City of Taunton Conservation Commission
(Unnamed)	City of Taunton	City of Taunton Parks and Recreation Department

Source: MassGIS
Note: Each site identified in this table may not be depicted on the attached figures.

We ask that you confirm that this list of public open space properties is accurate and complete, and confirm the use (passive recreation, active recreation, etc) for each property that is in proximity to the proposed alternatives. Proximity is defined as those parcels that abut, could potentially abut, or are within a ½-mile of a potential station location or existing or proposed rail right-of-way.

99 High Street, 10th Floor
Boston, Massachusetts 02110-2354
617.728.7777 ▪ FAX 617.728.7782
email: info@vhb.com
www.vhb.com

If there are protected public parks or recreation areas that are not on this list, we kindly request that you identify them and provide the following information:

- Name and address of parcel
- Owner's name (if not owned by the Town)
- Size (in acres) of the property
- Brief description/uses of the property
- Map of the property (if available)

Your assistance with this request is greatly appreciated. If we do not hear from you before January 16, 2009, we will be following up via phone. In the meantime, if you have any questions, please call me at (617) 924-1770.

Very truly yours,

VANASSE HANGEN BRUSTLIN, INC.

Lisa Standley

Lisa Standley, Ph.D.
Chief Environmental Scientist

Enclosure: Site Locus Maps

cc. Kristina Egan, EOT

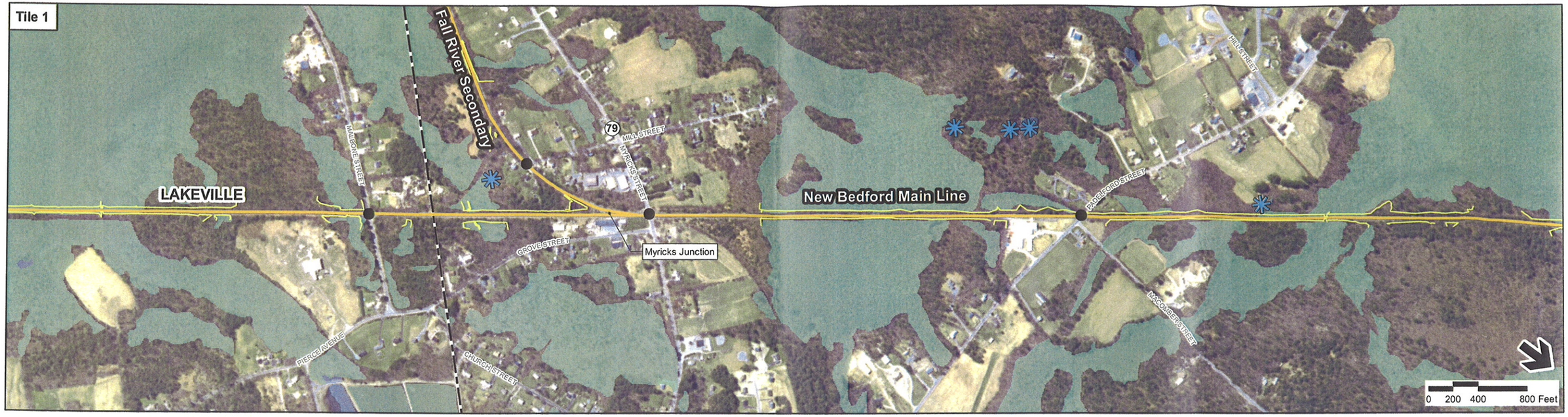

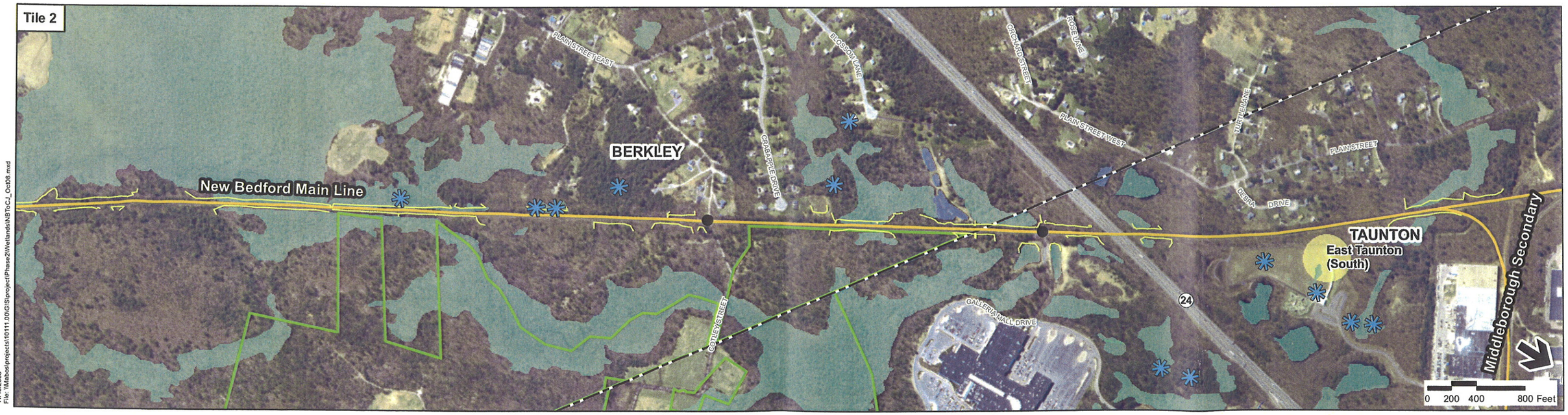

11/13/2008
File: \\Mabos\projects\10111.00\GIS\project\Phase2\Wetlands\NBToCJ_Oct08.mxd

Legend

- Community Health Centers
- Hospitals
- Libraries
- Colleges
- Schools
- Town Boundaries
- Proposed Rail Alternative
- Grade Crossings
- Proposed Station Site
- Existing Layover Facilities
- NHESP Certified Vernal Pools
- NHESP Potential Vernal Pools
- Zone A Surface Water Supply Protection Areas
- Public Water Supplies
- Zone I (400ft buffer of Public Water Supplies)
- Area of Critical Envrionmental Concern (ACEC)
- Public Open Space
- Flagged Wetland (Previous Study)
- DEP Wetlands
- DEP Open Water

Index Map

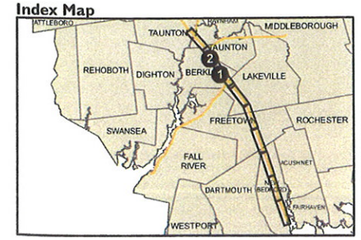

EOT

SOUTH COAST RAIL

Figure 5-4d

New Bedford Main Line to Weir Junction

Source: MassGIS
Prepared by: Vanasse Hangen Brustlin, Inc

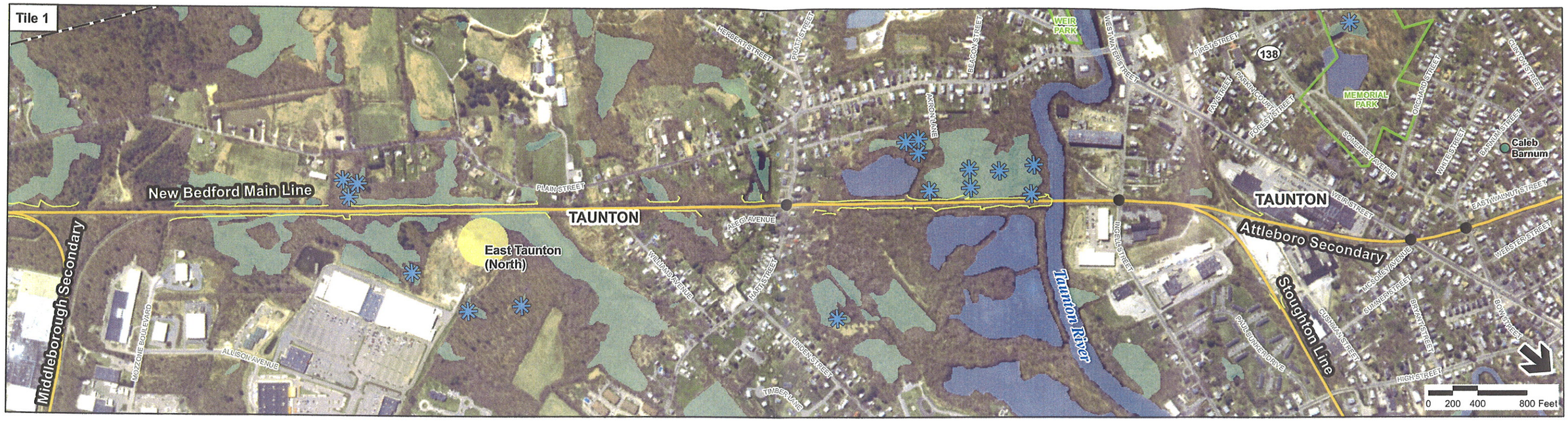

11/13/2008
File: \\Mabos\projects\10111.00\GIS\project\Phase2\Wetlands\NBToCJ_Oct08.mxd

Legend

- Community Health Centers
- Hospitals
- Libraries
- Colleges
- Schools
- Town Boundaries
- Proposed Rail Alternative
- Grade Crossings
- Proposed Station Site
- Existing Layover Facilities
- NHESP Certified Vernal Pools
- NHESP Potential Vernal Pools
- Zone A Surface Water Supply Protection Areas
- Public Water Supplies
- Zone I (400ft buffer of Public Water Supplies)
- Area of Critical Envrionmental Concern (ACEC)
- Public Open Space
- Flagged Wetland (Previous Study)
- DEP Wetlands
- DEP Open Water

Index Map

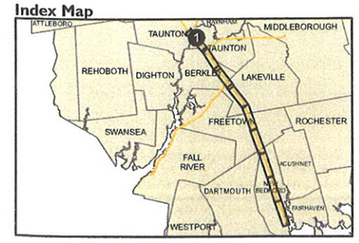

EOT

SOUTH COAST RAIL

Figure 5-4e

New Bedford Main Line to Weir Junction

Source: MassGIS
Prepared by: Vanasse Hangen Brustlin, Inc

11/12/2008
File: \\Mabos\projects\10111.00\GIS\project\Phase2\Wetlands\Midd_Oct08.mxd

Legend

- Community Health Centers
- Hospitals
- Libraries
- Colleges
- Schools
- Town Boundaries
- Proposed Rail Alternative
- Grade Crossings
- Proposed Station Site
- Existing Layover Facilities
- MBTA Commuter Rail Station
- MBTA Commut er Rail
- NHESP Certified Vernal Pools
- NHESP Potential Vernal Pools
- Zone A Surface Water Supply Protection Areas
- Public Water Supplies
- Zone I (400ft buffer of Public Water Supplies)
- Area of Critical Envrionmental Concern (ACEC)
- Public Open Space
- Flagged Wetland (Previous Study)
- DEP Wetlands
- DEP Open Water

Index Map

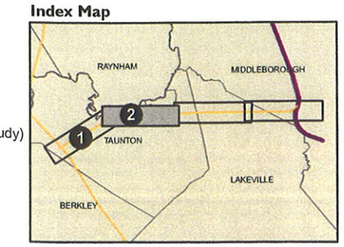

EOT

SOUTH COAST RAIL

Figure 5-7a

Middleborough Secondary

Source: MassGIS, VHB
Prepared by: Vanasse Hangen Brustlin, Inc.

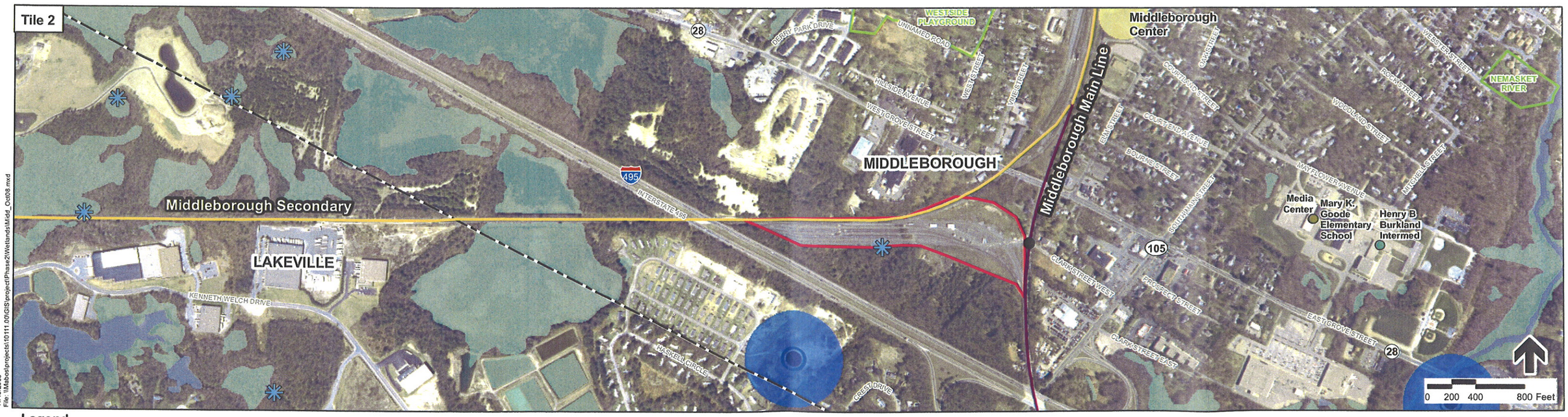

11/13/2008
File: \\Mabos\projects\10111.00\GIS\project\Phase2\Wetlands\Midd_Oct08.mxd

Legend

- Community Health Centers
- Hospitals
- Libraries
- Colleges
- Schools
- Town Boundaries
- Proposed Rail Alternative
- Grade Crossings
- Proposed Station Site
- Existing Layover Facilities
- MBTA Commuter Rail Station
- MBTA Commuter Rail
- NHESP Certified Vernal Pools
- NHESP Potential Vernal Pools
- Zone A Surface Water Supply Protection Areas
- Public Water Supplies
- Zone I (400ft buffer of Public Water Supplies)
- Area of Critical Envrionmental Concern (ACEC)
- Public Open Space
- Flagged Wetland (Previous Study)
- DEP Wetlands
- DEP Open Water

Index Map

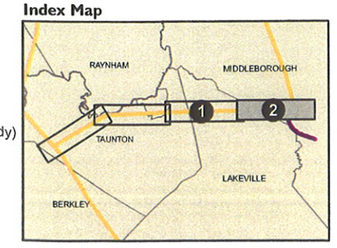

EOT

SOUTH COAST RAIL

Figure 5-7b

Middleborough Secondary

Source: MassGIS, VHB
Prepared by: Vanasse Hangen Brustlin, Inc.

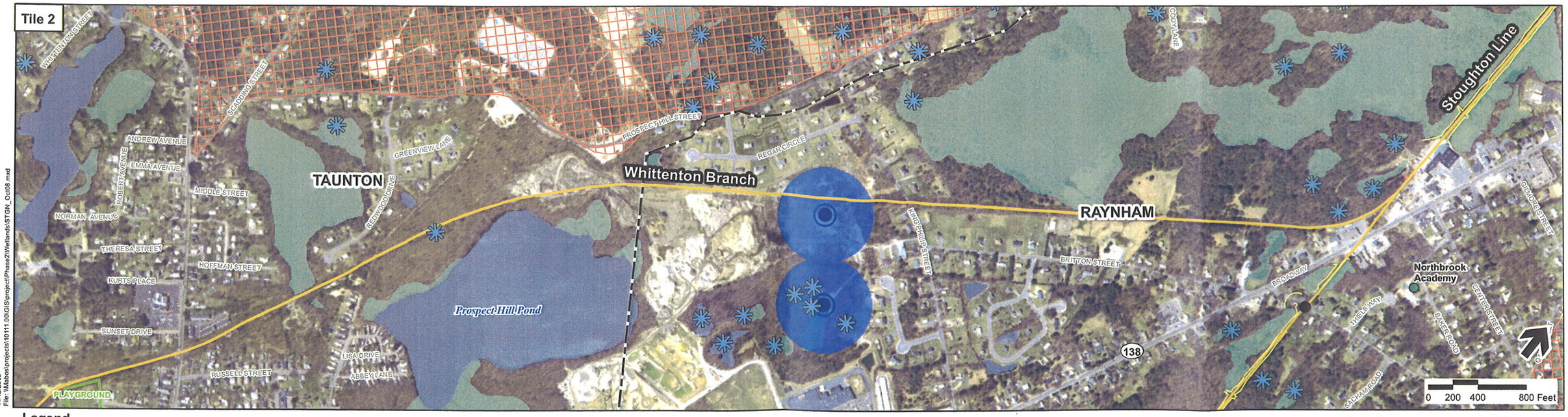

11/12/2008
File: \\Mabos\projects\10111.00\GIS\project\Phase2\Wetlands\STGN_Oct08.mxd

Legend

- Community Health Centers
- Hospitals
- Libraries
- Colleges
- Schools
- Town Boundaries
- Proposed Rail Alternative
- Grade Crossings
- Proposed Station Site
- Existing Layover Facilities
- MBTA Commuter Rail Station
- MBTA Commuter Rail
- NHESP Certified Vernal Pools
- NHESP Potential Vernal Pools
- Zone A Surface Water Supply Protection Areas
- Public Water Supplies
- Zone I (400ft buffer of Public Water Supplies)
- Area of Critical Envrionmental Concern (ACEC)
- Public Open Space
- Flagged Wetland (Previous Study)
- DEP Wetlands
- DEP Open Water

Index Map

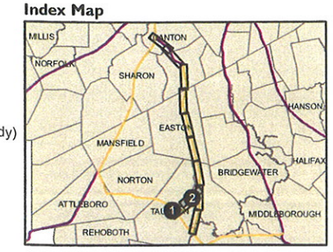

EOT

SOUTH COAST RAIL

Figure 5-9a

Weir Junction to Canton Junction Stoughton Line

Source: MassGIS
Prepared by: Vanasse Hangen Brustlin, Inc

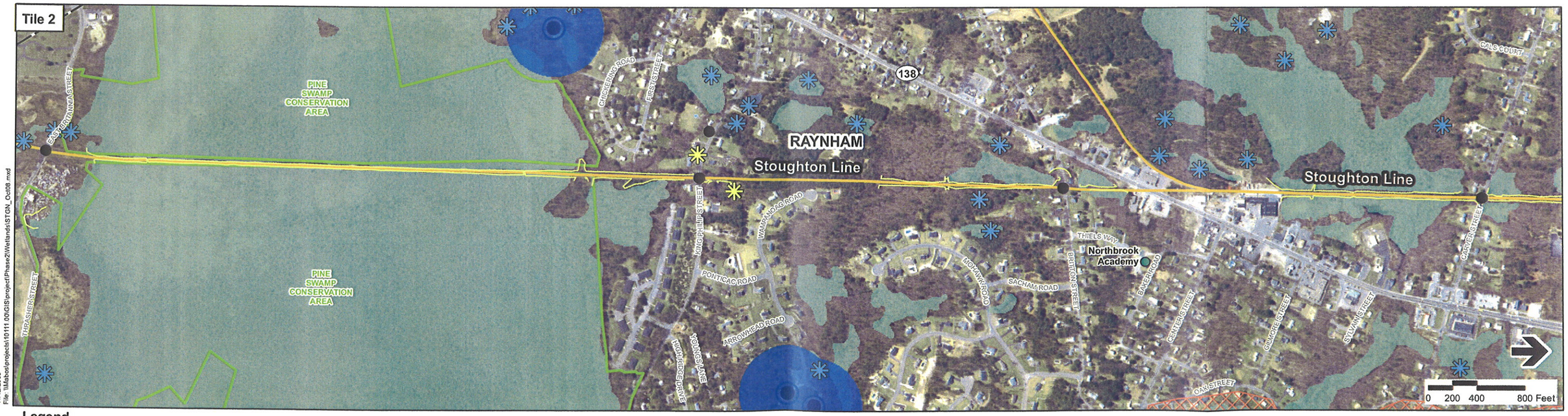

11/12/2008
File: \\Mabos\projects\10111 00\GIS\project\Phase2\Wetlands\STGN_Oct08.mxd

Legend

- Community Health Centers
- Hospitals
- Libraries
- Colleges
- Schools
- Town Boundaries
- Proposed Rail Alternative
- Grade Crossings
- Proposed Station Site
- Existing Layover Facilities
- MBTA Commuter Rail Station
- MBTA Commuter Rail
- NHESP Certified Vernal Pools
- NHESP Potential Vernal Pools
- Zone A Surface Water Supply Protection Areas
- Public Water Supplies
- Zone I (400ft buffer of Public Water Supplies)
- Area of Critical Envrionmental Concern (ACEC)
- Public Open Space
- Flagged Wetland (Previous Study)
- DEP Wetlands
- DEP Open Water

Index Map

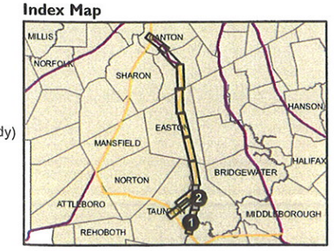

EOT

SOUTH COAST RAIL

Figure 5-9b

Weir Junction to Canton Junction Stoughton Line

Source: MassGIS
Prepared by: Vanasse Hangen Brustlin, Inc

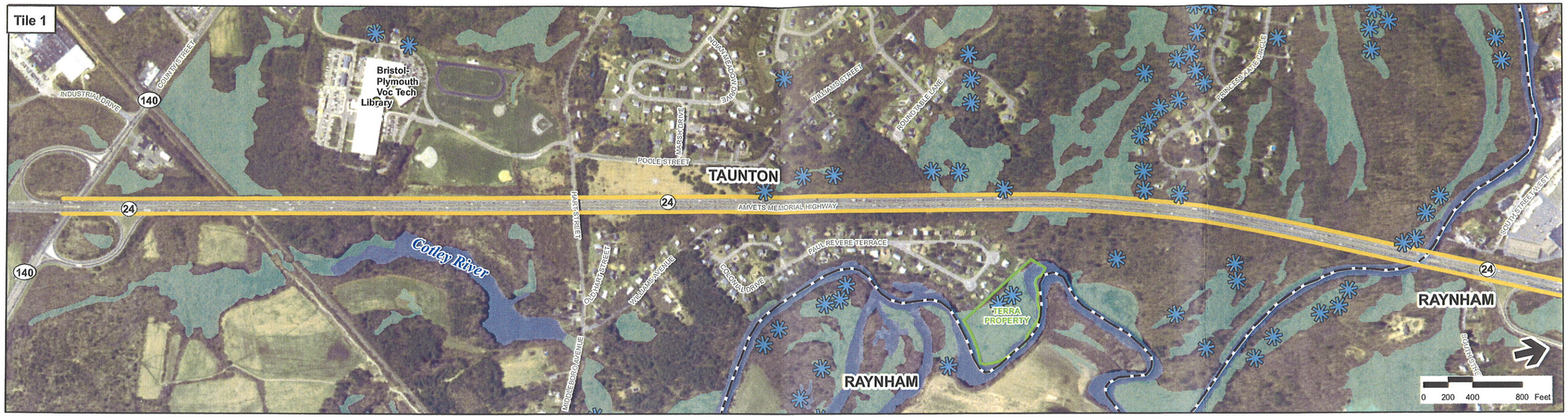

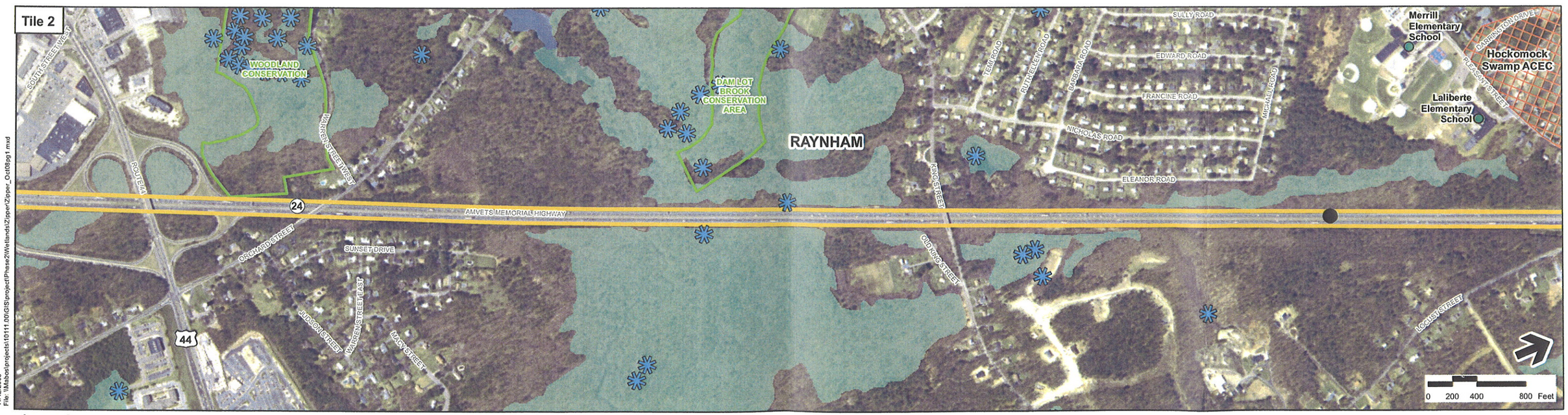

11/12/2008
File: \\Mabos\projects\10111.00\GIS\project\Phase2\Wetlands\Zipper\Zipper_Oct08pg1.mxd

Legend

- Community Health Centers
- Hospitals
- Libraries
- Colleges
- Schools
- Town Boundaries
- Proposed Rapid Bus Alternative
- Proposed Station Site
- MBTA Commuter Rail Station
- MBTA Commuter Rail
- NHESP Certified Vernal Pools
- NHESP Potential Vernal Pools
- Zone A Surface Water Supply Protection Areas
- Public Water Supplies
- Zone I (400ft buffer of Public Water Supplies)
- Area of Critical Envrionmental Concern (ACEC)
- Public Open Space
- Flagged Wetland (Previous Study)
- DEP Wetlands
- DEP Open Water

Index Map

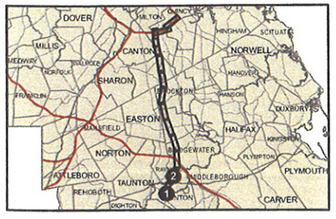

EOT

SOUTH COAST RAIL

Figure 5-10a

Alternative 5 - Rapid Bus

Source: MassGIS
Prepared by: Vanasse Hangen Brustlin, Inc