APPENDIX H
DISPLACEMENTS PLATES

US 181 Harbor Bridge
Draft
Environmental Impact Statement
CSJ 0101-06-095

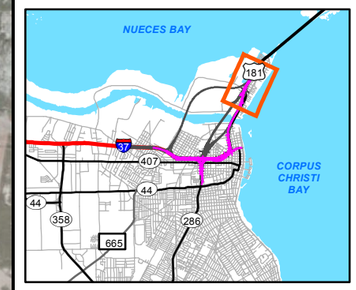

LOCATOR DIAGRAM

Key to Features

- Residential Displacements
- Commercial Displacements
- Church Displacements
- Industrial Displacements
- Public Facility Displacements
- Proposed ROW
- Proposed Green Alternative
- 2010 Census Blocks
- 2010 Census Blocks (>50% Minority)
- Census Block Groups with 2011 Median Household Incomes at or below $23,550

N

0 250 500
Feet

1 inch = 500 feet

RESIDENTIAL, COMMERCIAL & INDUSTRIAL DISPLACEMENTS

GREEN ALTERNATIVE

PLATE G- 1

US 181 Harbor Bridge Draft Environmental Impact Statement CSJ 0101-06-095

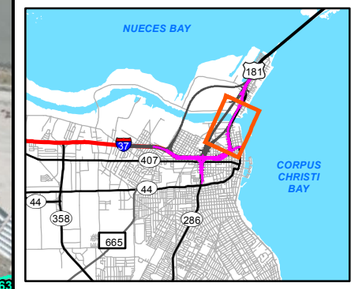

LOCATOR DIAGRAM

Key to Features

- Residential Displacements
- Commercial Displacements
- Church Displacements
- Industrial Displacements
- Public Facility Displacements
- Proposed ROW
- Proposed Green Alternative
- 2010 Census Blocks
- 2010 Census Blocks (>50% Minority)
- Census Block Groups with 2011 Median Household Incomes at or below $23,550

0 250 500
Feet

1 inch = 500 feet

RESIDENTIAL, COMMERCIAL & INDUSTRIAL DISPLACEMENTS

GREEN ALTERNATIVE

PLATE G-2

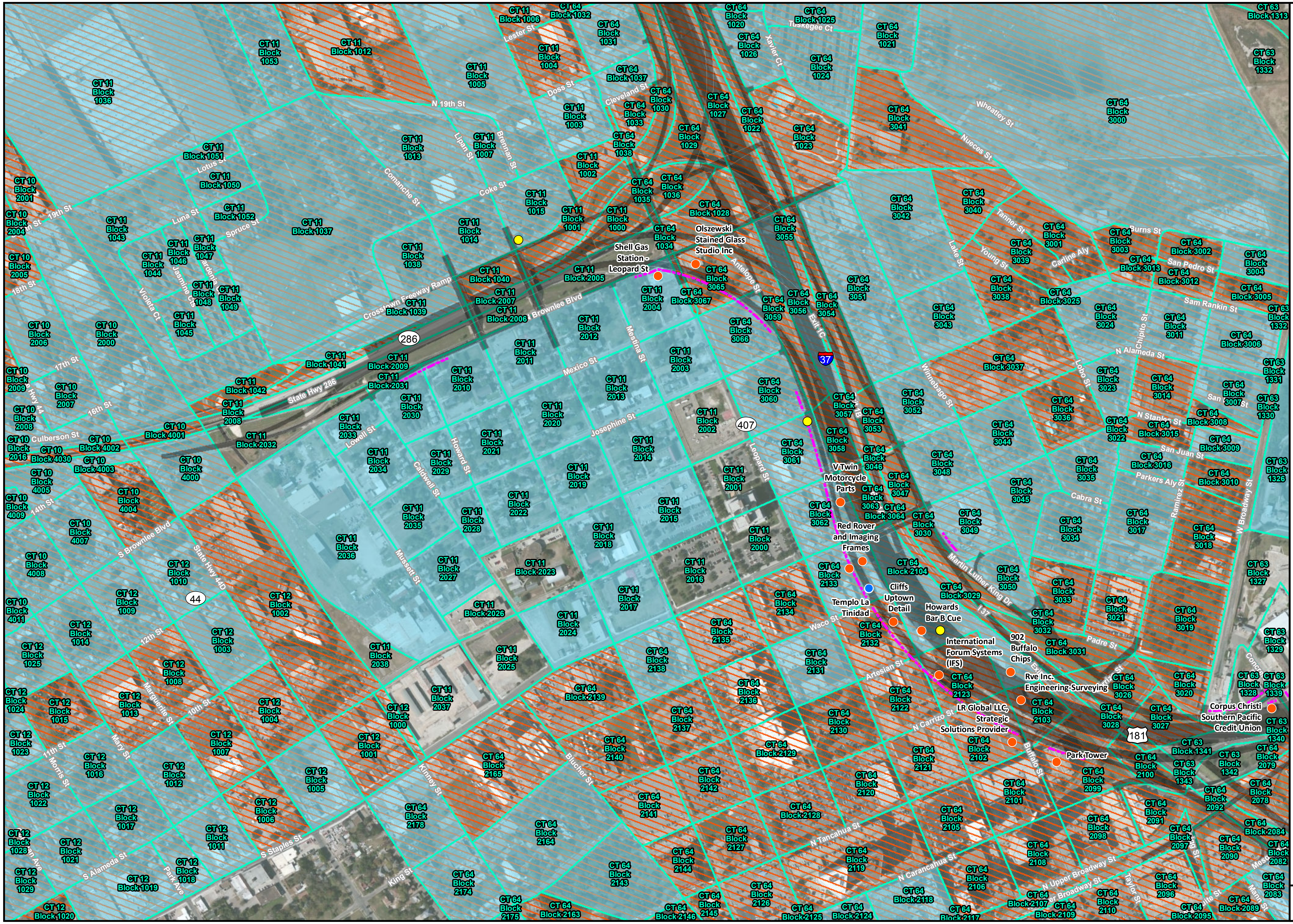

US 181 Harbor Bridge
Draft
Environmental Impact Statement
CSJ 0101-06-095

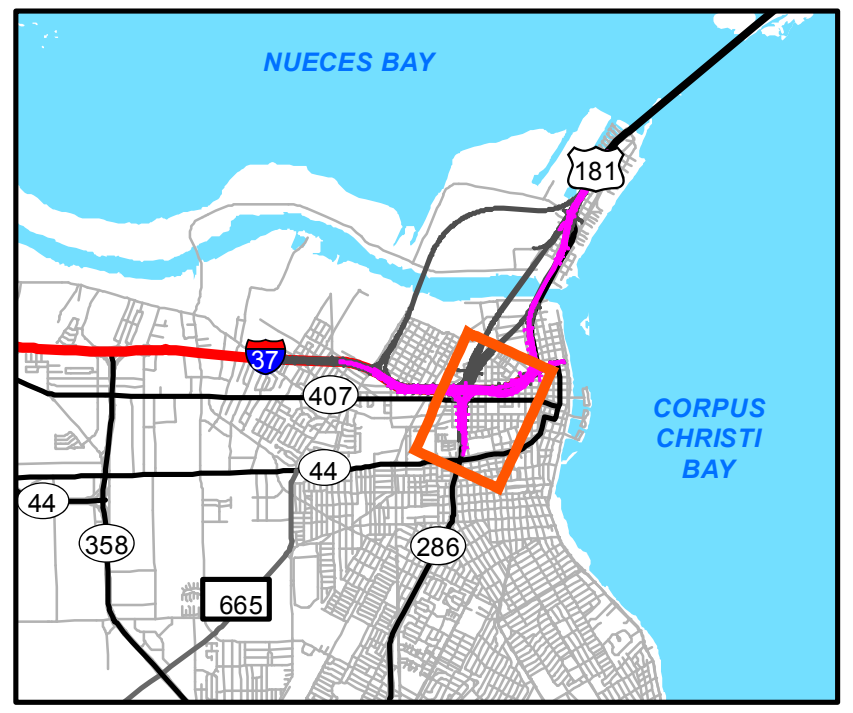

LOCATOR DIAGRAM

Key to Features

- Residential Displacements
- Commercial Displacements
- Church Displacements
- Industrial Displacements
- Public Facility Displacements
- Proposed ROW
- Proposed Green Alternative
- 2010 Census Blocks
- 2010 Census Blocks (>50% Minority)
- Census Block Groups with 2011 Median Household Incomes at or below $23,550

N

0 250 500
Feet

1 inch = 500 feet

RESIDENTIAL, COMMERCIAL & INDUSTRIAL DISPLACEMENTS

GREEN ALTERNATIVE

PLATE G-3

US 181 Harbor Bridge
Draft
Environmental Impact Statement
CSJ 0101-06-095

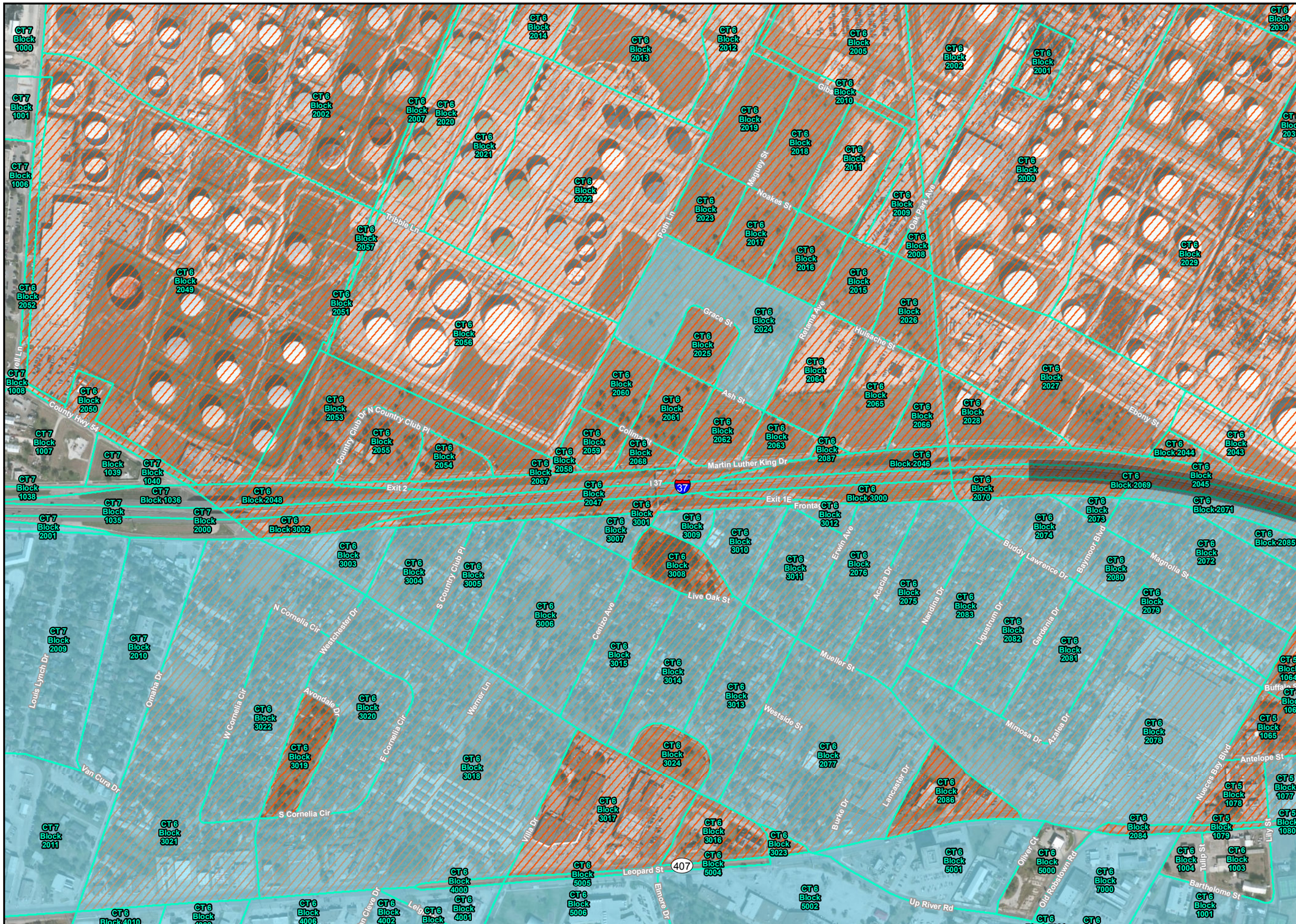

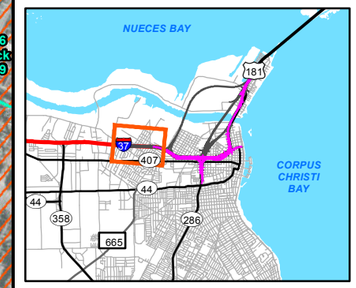

LOCATOR DIAGRAM

Key to Features

- Residential Displacements
- Commercial Displacements
- Church Displacements
- Industrial Displacements
- Public Facility Displacements
- Proposed ROW
- Proposed Green Alternative
- 2010 Census Blocks
- 2010 Census Blocks (>50% Minority)
- Census Block Groups with 2011 Median Household Incomes at or below $23,550

N

0 250 500
Feet

1 inch = 500 feet

RESIDENTIAL, COMMERCIAL & INDUSTRIAL DISPLACEMENTS

GREEN ALTERNATIVE

PLATE G-4



US 181 Harbor Bridge Draft Environmental Impact Statement CSJ 0101-06-095

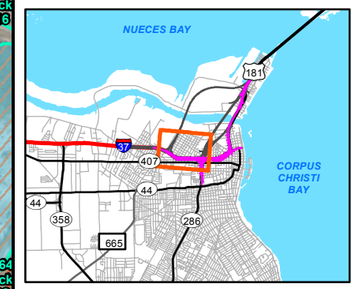

LOCATOR DIAGRAM

Key to Features

- Residential Displacements
- Commercial Displacements
- Church Displacements
- Industrial Displacements
- Public Facility Displacements
- Proposed ROW
- Proposed Green Alternative
- 2010 Census Blocks
- 2010 Census Blocks (>50% Minority)
- Census Block Groups with 2011 Median Household Incomes at or below $23,550

N

0 250 500
Feet

1 inch = 500 feet

RESIDENTIAL, COMMERCIAL & INDUSTRIAL DISPLACEMENTS

GREEN ALTERNATIVE

PLATE G- 5

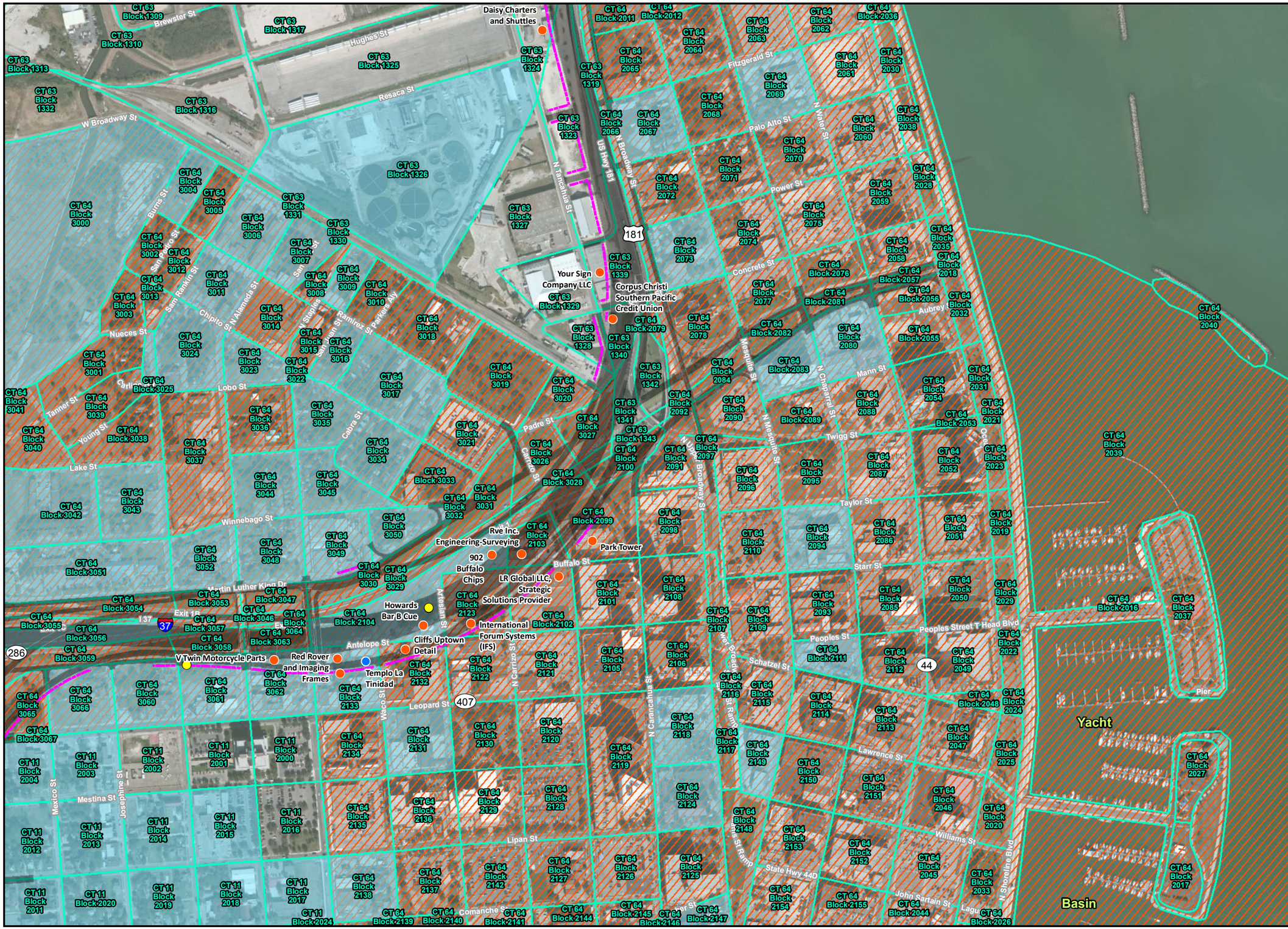

US 181 Harbor Bridge
Draft
Environmental Impact Statement
CSJ 0101-06-095

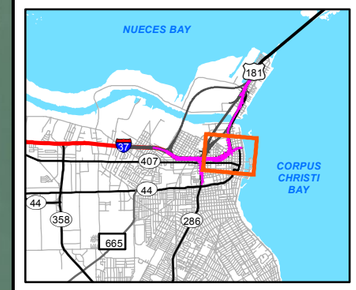

LOCATOR DIAGRAM

Key to Features

- Residential Displacements
- Commercial Displacements
- Church Displacements
- Industrial Displacements
- Public Facility Displacements
- Proposed ROW
- Proposed Green Alternative
- 2010 Census Blocks
- 2010 Census Blocks (>50% Minority)
- Census Block Groups with 2011 Median Household Incomes at or below $23,550

N

0 250 500
Feet

1 inch = 500 feet

RESIDENTIAL, COMMERCIAL & INDUSTRIAL DISPLACEMENTS

GREEN ALTERNATIVE

PLATE G-6

US 181 Harbor Bridge
Draft
Environmental Impact Statement
CSJ 0101-06-095

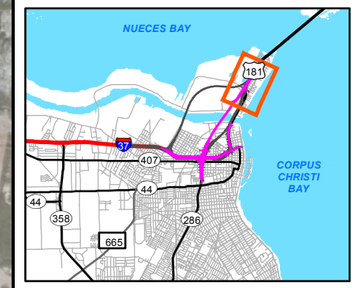

LOCATOR DIAGRAM

Key to Features

- Residential Displacements
- Commercial Displacements
- Industrial Displacements
- Proposed ROW
- Proposed Red Alternative
- 2010 Census Blocks
- 2010 Census Blocks (>50% Minority)
- Census Block Groups with 2011 Median Household Incomes at or below $23,550

N

0 250 500
Feet

1 inch = 500 feet

RESIDENTIAL, COMMERCIAL & INDUSTRIAL DISPLACEMENTS

RED ALTERNATIVE

PLATE R- 1



US 181 Harbor Bridge
Draft
Environmental Impact Statement
CSJ 0101-06-095

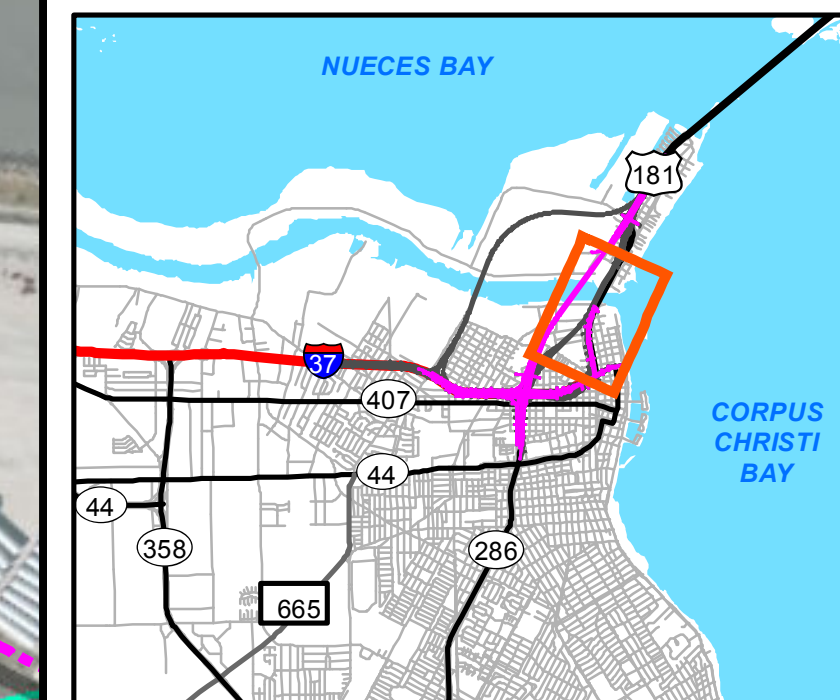

LOCATOR DIAGRAM

Key to Features

- Residential Displacements
- Commercial Displacements
- Industrial Displacements
- Proposed ROW
- Proposed Red Alternative
- 2010 Census Blocks
- 2010 Census Blocks (>50% Minority)
- Census Block Groups with 2011 Median Household Incomes at or below $23,550

N

0 250 500
Feet

1 inch = 500 feet

RESIDENTIAL, COMMERCIAL
& INDUSTRIAL DISPLACEMENTS

RED ALTERNATIVE

PLATE R- 2

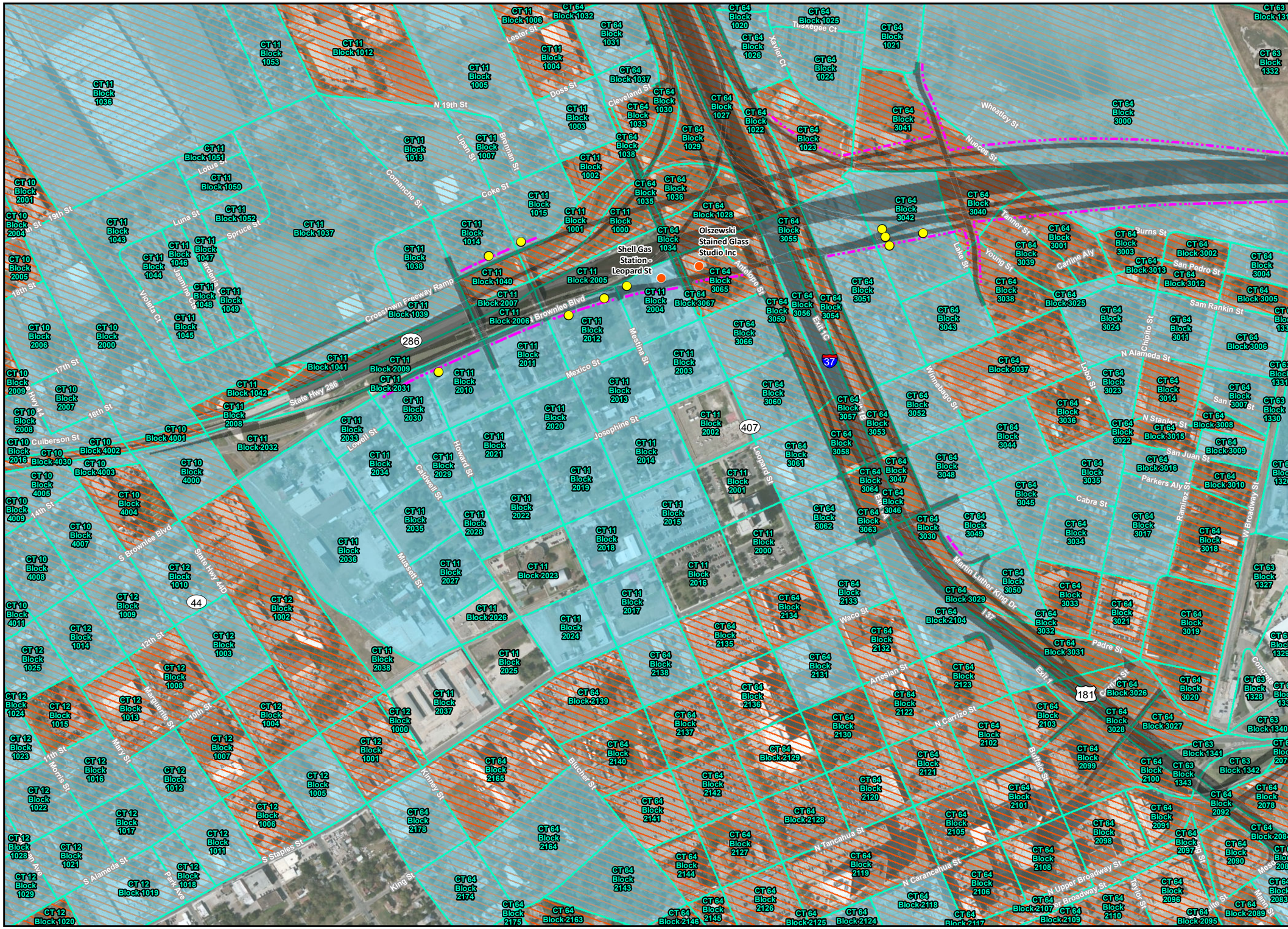

US 181 Harbor Bridge Draft Environmental Impact Statement CSJ 0101-06-095

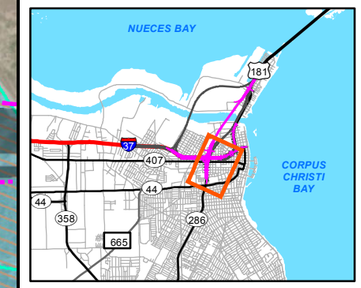

LOCATOR DIAGRAM

Key to Features

- Residential Displacements
- Commercial Displacements
- Industrial Displacements
- Proposed ROW
- Proposed Red Alternative
- 2010 Census Blocks
- 2010 Census Blocks (>50% Minority)
- Census Block Groups with 2011 Median Household Incomes at or below $23,550

0 250 500
Feet

1 inch = 500 feet

RESIDENTIAL, COMMERCIAL & INDUSTRIAL DISPLACEMENTS

RED ALTERNATIVE

PLATE R- 3

US 181 Harbor Bridge
Draft
Environmental Impact Statement
CSJ 0101-06-095

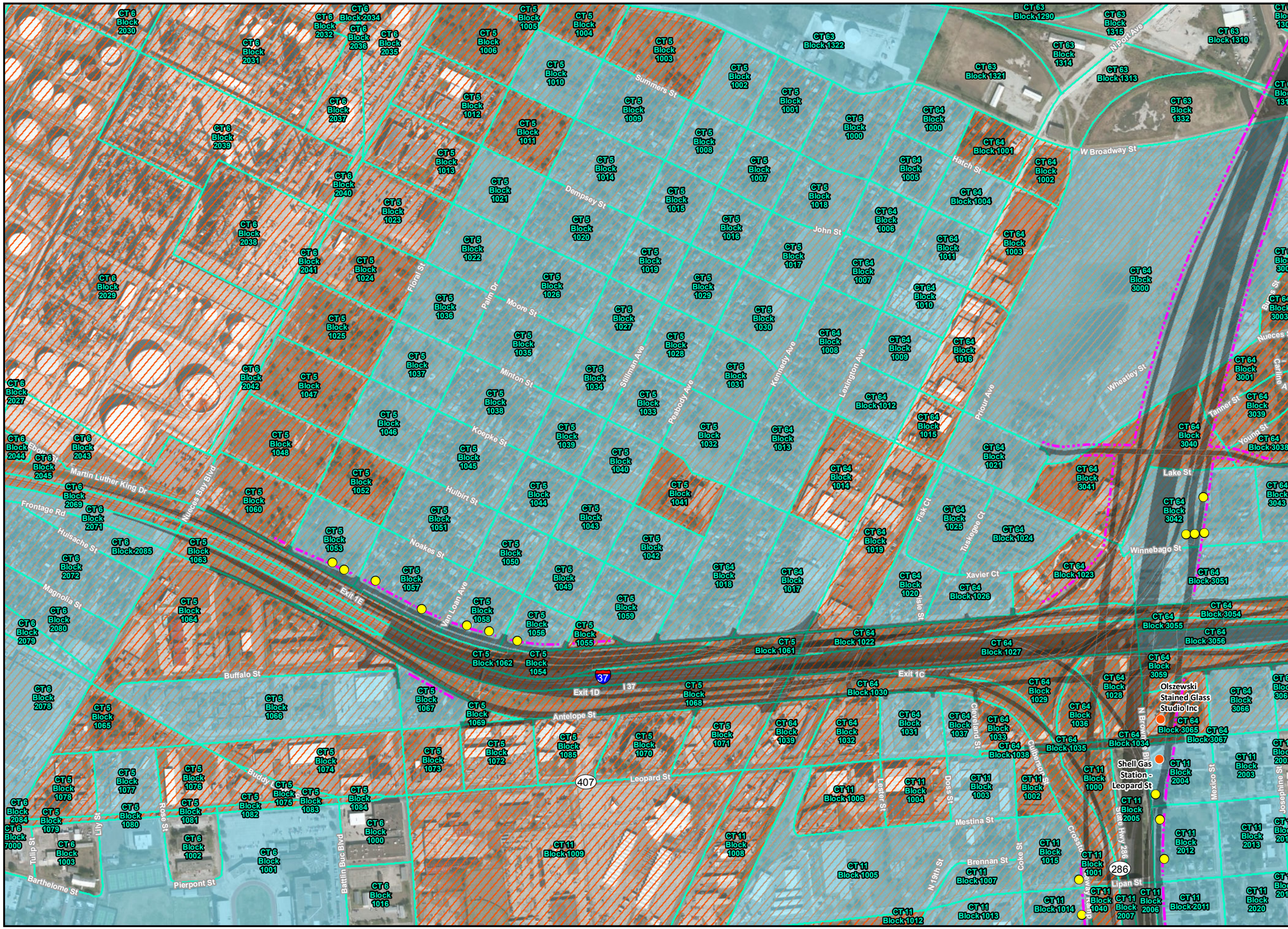

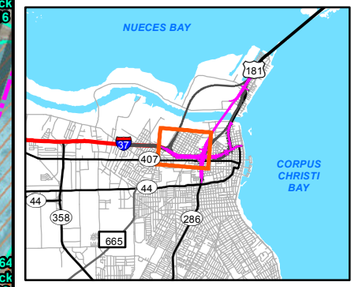

LOCATOR DIAGRAM

Key to Features

- Residential Displacements
- Commercial Displacements
- Industrial Displacements
- Proposed ROW
- Proposed Red Alternative
- 2010 Census Blocks
- 2010 Census Blocks (>50% Minority)
- Census Block Groups with 2011 Median Household Incomes at or below $23,550

N

0 250 500
Feet

1 inch = 500 feet

RESIDENTIAL, COMMERCIAL & INDUSTRIAL DISPLACEMENTS

RED ALTERNATIVE

PLATE R- 4

US 181 Harbor Bridge
Draft
Environmental Impact Statement
CSJ 0101-06-095

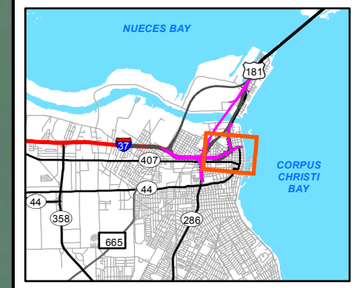

LOCATOR DIAGRAM

Key to Features

- Residential Displacements
- Commercial Displacements
- Industrial Displacements
- Proposed ROW
- Proposed Red Alternative
- 2010 Census Blocks
- 2010 Census Blocks (>50% Minority)
- Census Block Groups with 2011 Median Household Incomes at or below $23,550

N

0 250 500
Feet

1 inch = 500 feet

RESIDENTIAL, COMMERCIAL & INDUSTRIAL DISPLACEMENTS

RED ALTERNATIVE

PLATE R- 5

US 181 Harbor Bridge
Draft
Environmental Impact Statement
CSJ 0101-06-095

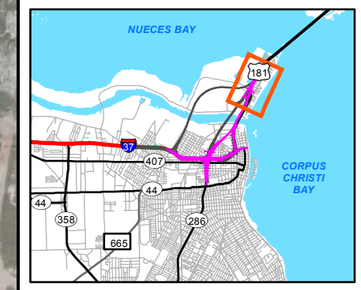

LOCATOR DIAGRAM

Key to Features

- Residential Displacements
- Commercial Displacements
- Industrial Displacements
- Public Facility Displacements
- Proposed ROW
- Proposed Orange Alternative
- 2010 Census Blocks
- 2010 Census Blocks (>50% Minority)
- Census Block Groups with 2011 Median Household Incomes at or below $23,550

N

0 250 500
Feet

1 inch = 500 feet

RESIDENTIAL, COMMERCIAL & INDUSTRIAL DISPLACEMENTS

ORANGE ALTERNATIVE

PLATE O- 1

US 181 Harbor Bridge
Draft
Environmental Impact Statement
CSJ 0101-06-095



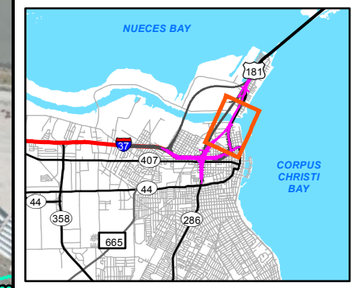

LOCATOR DIAGRAM

Key to Features

- Residential Displacements
- Commercial Displacements
- Industrial Displacements
- Public Facility Displacements
- Proposed ROW
- Proposed Orange Alternative
- 2010 Census Blocks
- 2010 Census Blocks (>50% Minority)
- Census Block Groups with 2011 Median Household Incomes at or below $23,550

N

0 250 500
Feet

1 inch = 500 feet

RESIDENTIAL, COMMERCIAL & INDUSTRIAL DISPLACEMENTS

ORANGE ALTERNATIVE

PLATE O-2

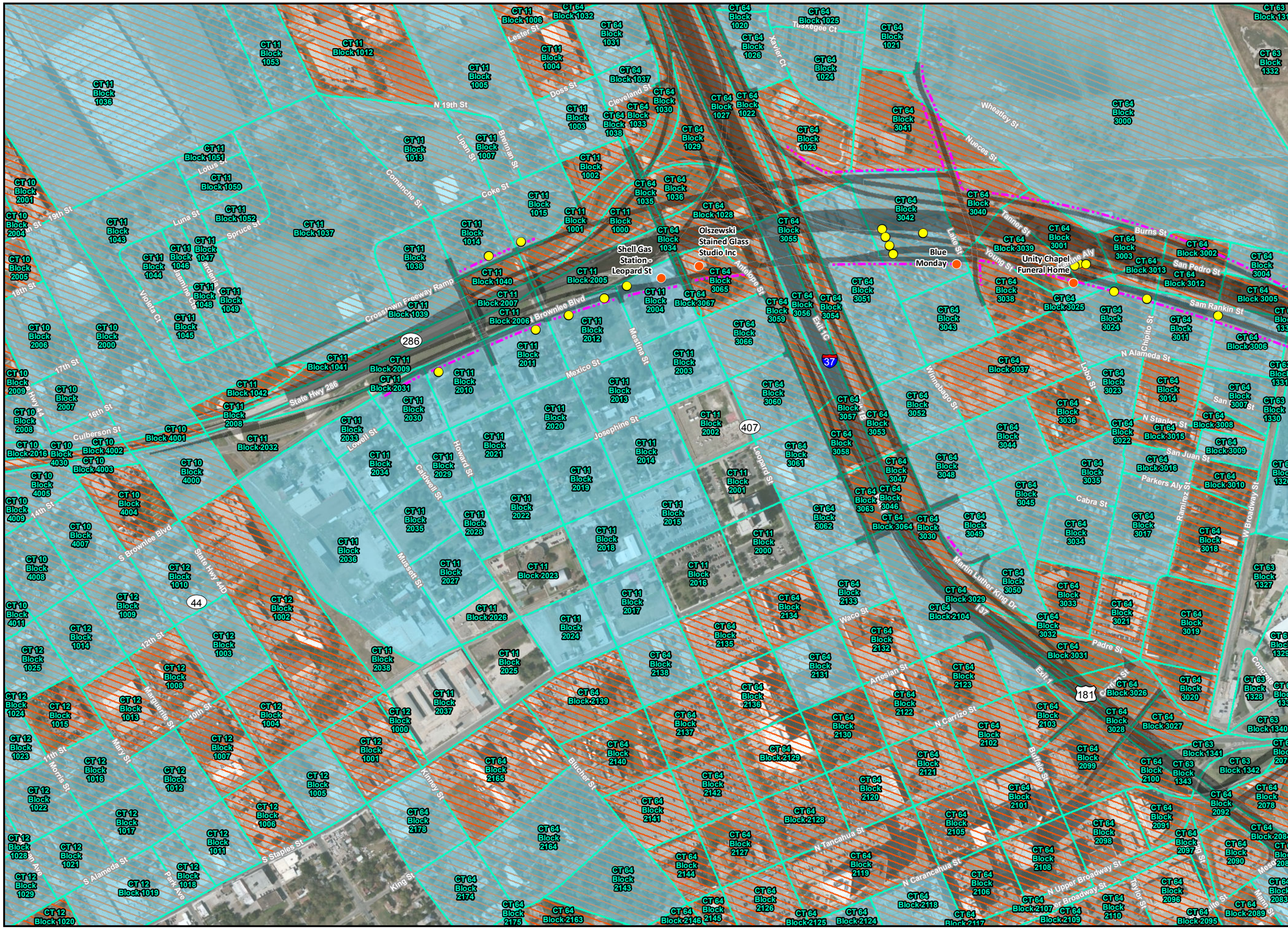

US 181 Harbor Bridge
Draft
Environmental Impact Statement
CSJ 0101-06-095

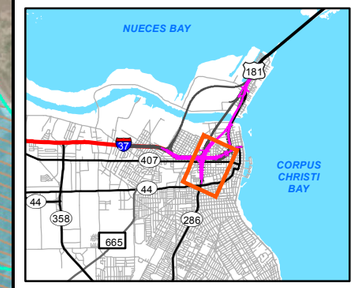

LOCATOR DIAGRAM

Key to Features

- Residential Displacements
- Commercial Displacements
- Industrial Displacements
- Public Facility Displacements
- Proposed ROW
- Proposed Orange Alternative
- 2010 Census Blocks
- 2010 Census Blocks (>50% Minority)
- Census Block Groups with 2011 Median Household Incomes at or below $23,550

N

0 250 500
Feet

1 inch = 500 feet

RESIDENTIAL, COMMERCIAL & INDUSTRIAL DISPLACEMENTS

ORANGE ALTERNATIVE

PLATE O-3

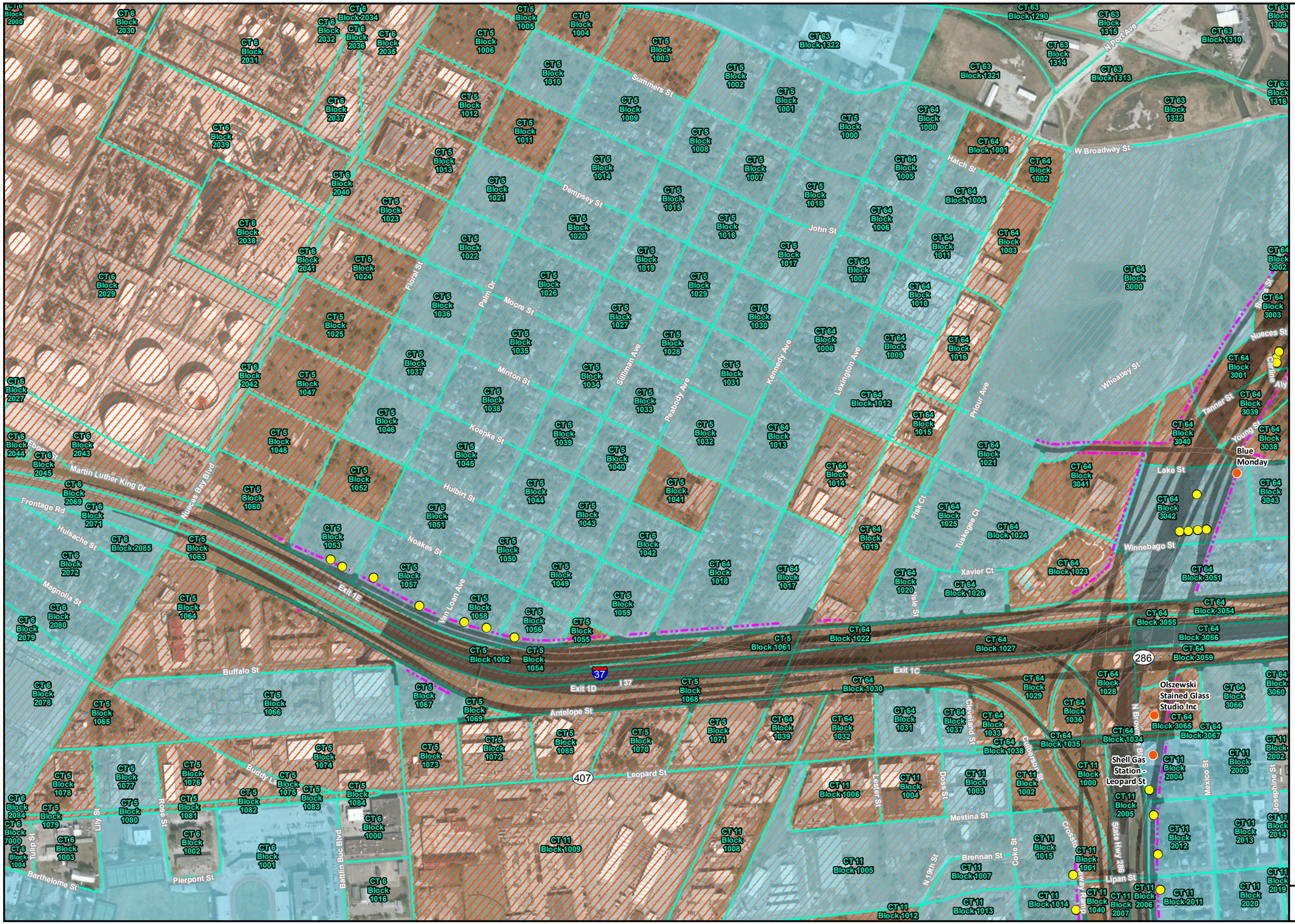

US 181 Harbor Bridge
Draft
Environmental Impact Statement
CSJ 0101-06-095

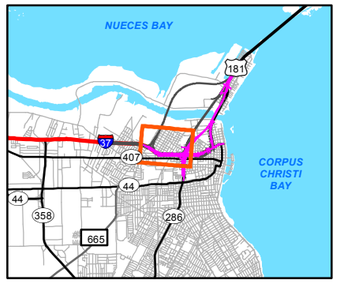

LOCATOR DIAGRAM

Key to Features

- Residential Displacements
- Commercial Displacements
- Industrial Displacements
- Public Facility Displacements
- Proposed ROW
- Proposed Orange Alternative
- 2010 Census Blocks
- 2010 Census Blocks (>50% Minority)
- Census Block Groups with 2011 Median Household Incomes at or below $23,550

N

0 250 500
Feet

1 inch = 500 feet

RESIDENTIAL, COMMERCIAL & INDUSTRIAL DISPLACEMENTS

ORANGE ALTERNATIVE

PLATE O-4

US 181 Harbor Bridge
Draft
Environmental Impact Statement
CSJ 0101-06-095

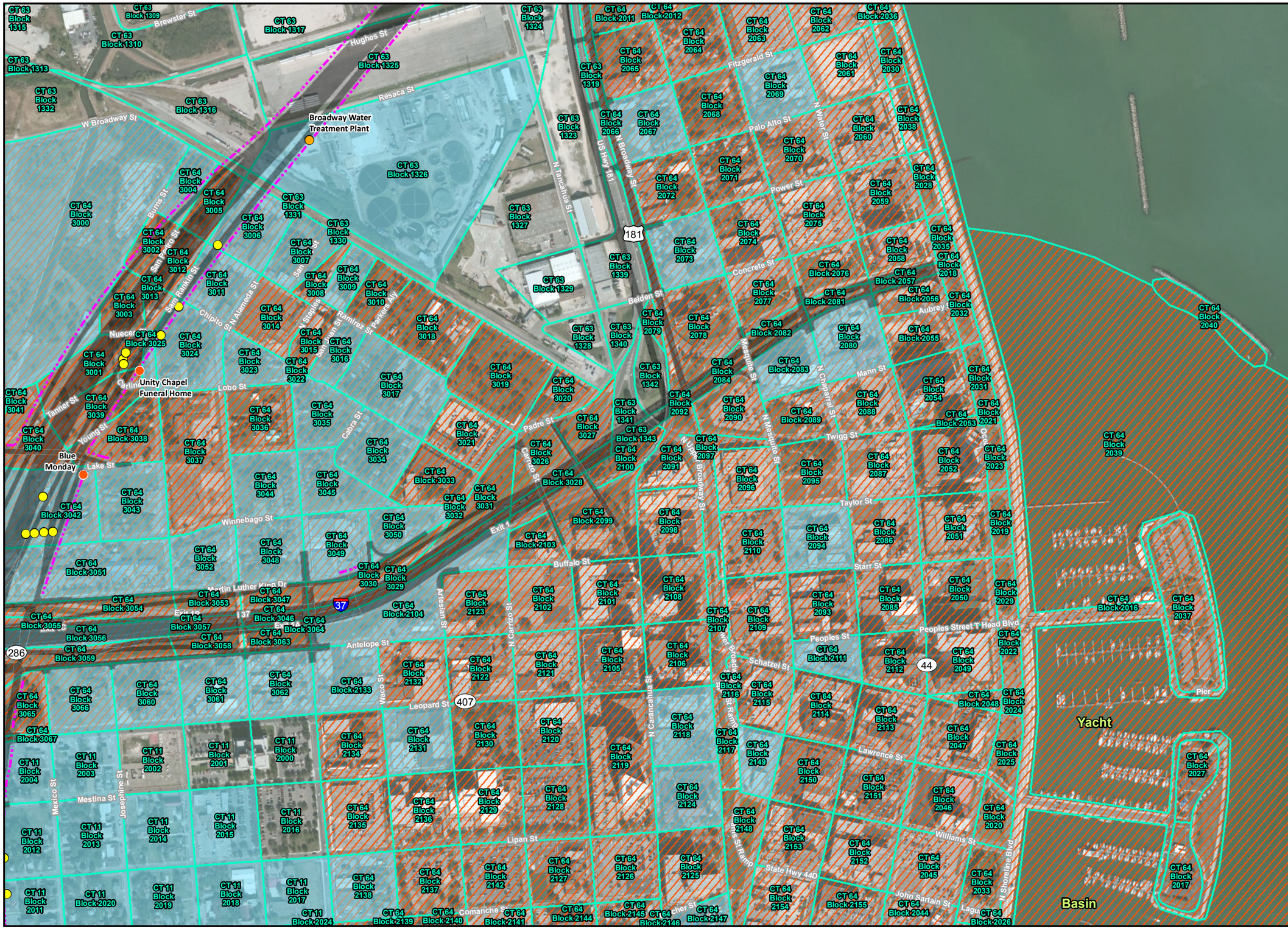

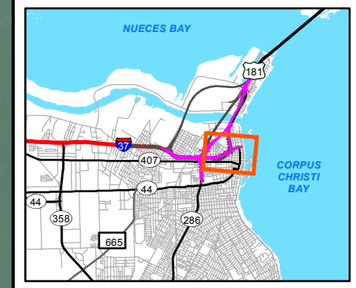

LOCATOR DIAGRAM

Key to Features

- Residential Displacements
- Commercial Displacements
- Industrial Displacements
- Public Facility Displacements
- Proposed ROW
- Proposed Orange Alternative
- 2010 Census Blocks
- 2010 Census Blocks (>50% Minority)
- Census Block Groups with 2011 Median Household Incomes at or below $23,550

N

0 250 500
Feet

1 inch = 500 feet

RESIDENTIAL, COMMERCIAL & INDUSTRIAL DISPLACEMENTS

ORANGE ALTERNATIVE

PLATE O- 5

US 181 Harbor Bridge
Draft
Environmental Impact Statement
CSJ 0101-06-095

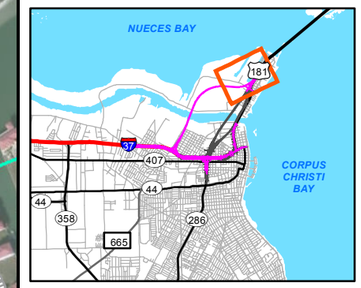

LOCATOR DIAGRAM

Key to Features

- Residential Displacements
- Commercial Displacements
- Industrial Displacements
- Proposed ROW
- Proposed West Alternative
- 2010 Census Blocks
- 2010 Census Blocks (>50% Minority)
- Census Block Groups with 2011 Median Household Incomes at or below $23,550

N

0 250 500
Feet

1 inch = 500 feet

RESIDENTIAL, COMMERCIAL & INDUSTRIAL DISPLACEMENTS

WEST ALTERNATIVE

PLATE W-1

US 181 Harbor Bridge
Draft
Environmental Impact Statement
CSJ 0101-06-095

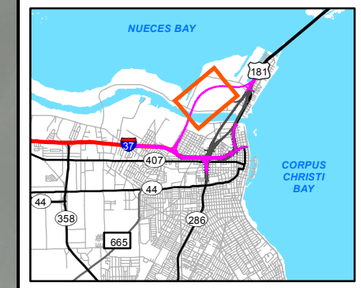

LOCATOR DIAGRAM

Key to Features

- Residential Displacements
- Commercial Displacements
- Industrial Displacements
- Proposed ROW
- Proposed West Alternative
- 2010 Census Blocks
- 2010 Census Blocks (>50% Minority)
- Census Block Groups with 2011 Median Household Incomes at or below $23,550

N

0 250 500
Feet

1 inch = 500 feet

RESIDENTIAL, COMMERCIAL & INDUSTRIAL DISPLACEMENTS

WEST ALTERNATIVE

PLATE W-2

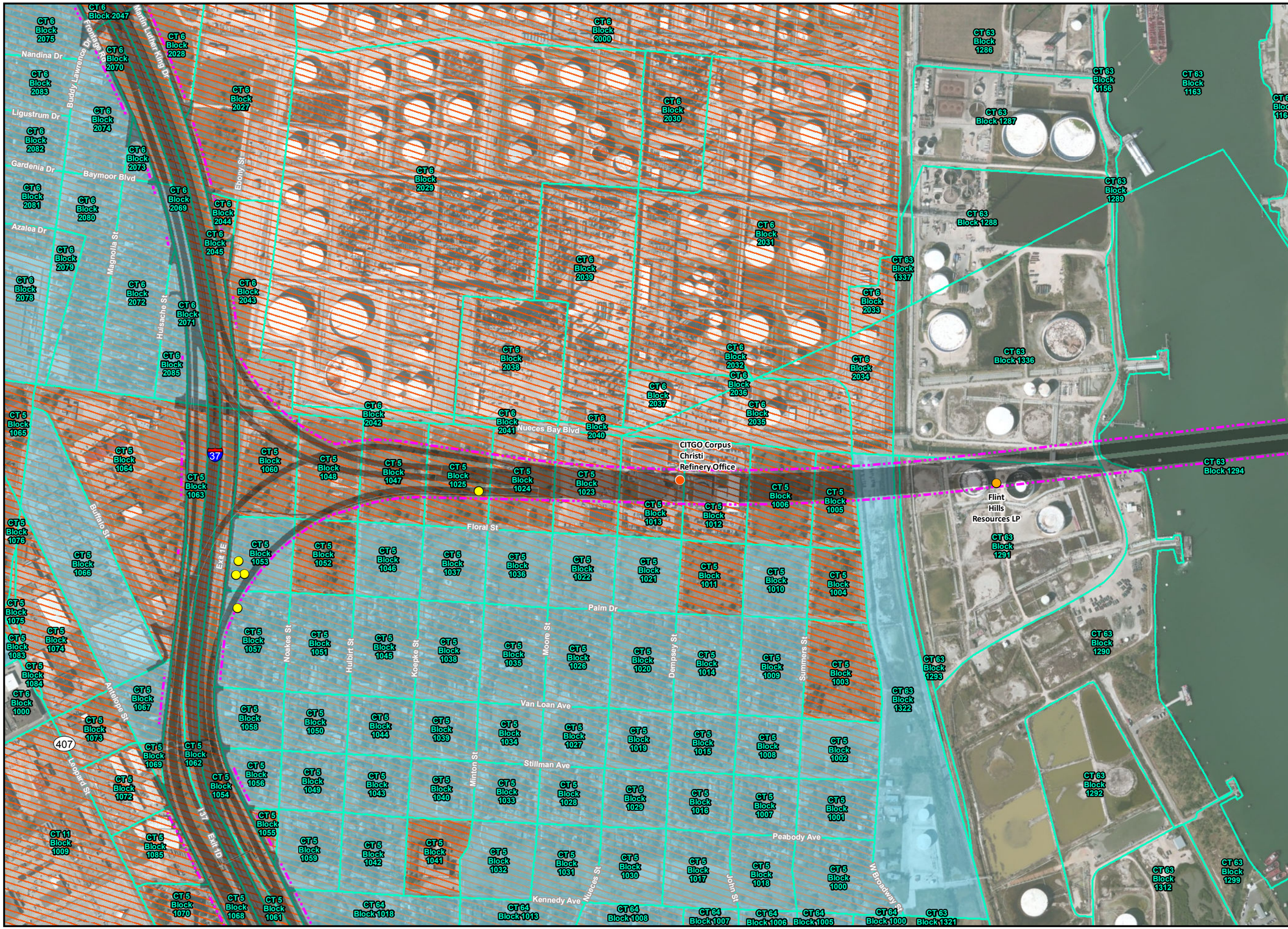

US 181 Harbor Bridge Draft Environmental Impact Statement CSJ 0101-06-095

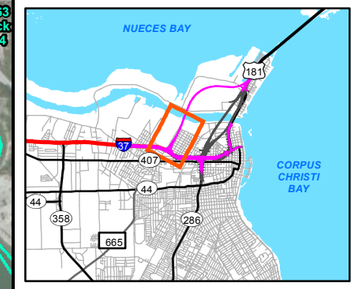

LOCATOR DIAGRAM

Key to Features

- Residential Displacements
- Commercial Displacements
- Industrial Displacements
- Proposed ROW
- Proposed West Alternative
- 2010 Census Blocks
- 2010 Census Blocks (>50% Minority)
- Census Block Groups with 2011 Median Household Incomes at or below $23,550

N

0 250 500
Feet

1 inch = 500 feet

RESIDENTIAL, COMMERCIAL & INDUSTRIAL DISPLACEMENTS

WEST ALTERNATIVE

PLATE W-3

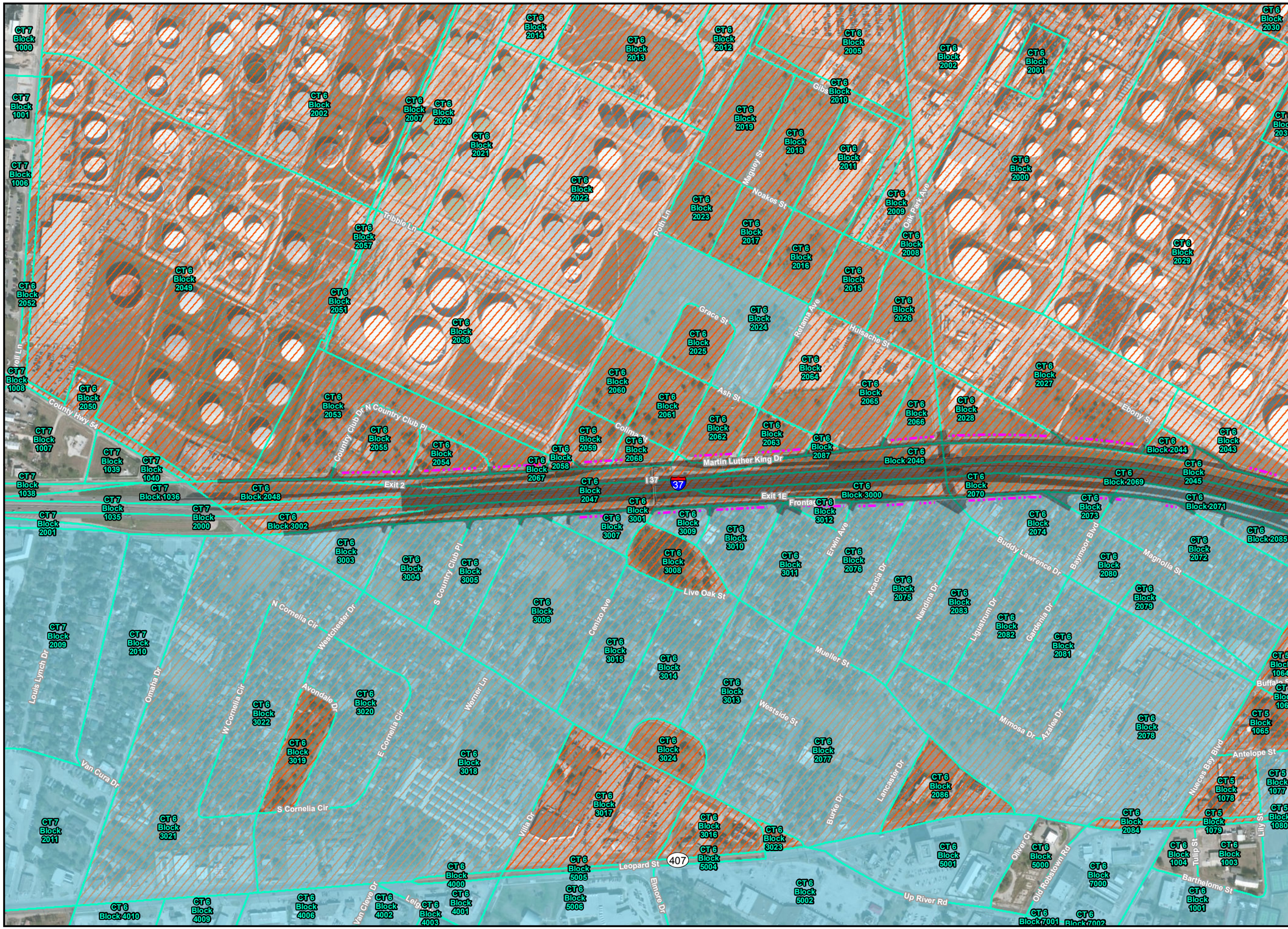

US 181 Harbor Bridge
Draft
Environmental Impact Statement
CSJ 0101-06-095

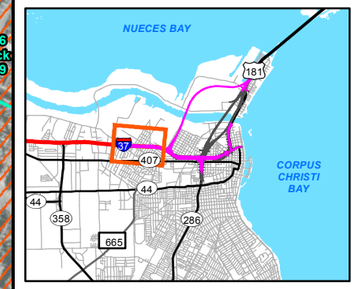

LOCATOR DIAGRAM

Key to Features

- Residential Displacements
- Commercial Displacements
- Industrial Displacements
- Proposed ROW
- Proposed West Alternative
- 2010 Census Blocks
- 2010 Census Blocks (>50% Minority)
- Census Block Groups with 2011 Median Household Incomes at or below $23,550

N

0 250 500
Feet

1 inch = 500 feet

RESIDENTIAL, COMMERCIAL & INDUSTRIAL DISPLACEMENTS

WEST ALTERNATIVE

PLATE W-4



US 181 Harbor Bridge Draft Environmental Impact Statement CSJ 0101-06-095

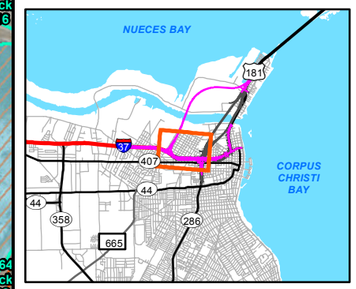

LOCATOR DIAGRAM

Key to Features

- Residential Displacements
- Commercial Displacements
- Industrial Displacements
- Proposed ROW
- Proposed West Alternative
- 2010 Census Blocks
- 2010 Census Blocks (>50% Minority)
- Census Block Groups with 2011 Median Household Incomes at or below $23,550

N

0 250 500
Feet

1 inch = 500 feet

RESIDENTIAL, COMMERCIAL & INDUSTRIAL DISPLACEMENTS

WEST ALTERNATIVE

PLATE W-5

US 181 Harbor Bridge
Draft
Environmental Impact Statement
CSJ 0101-06-095

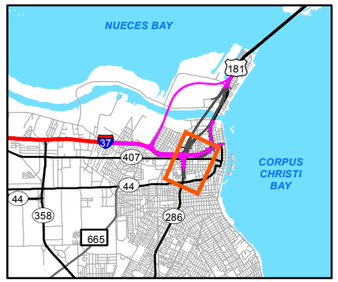

LOCATOR DIAGRAM

Key to Features

- Residential Displacements
- Commercial Displacements
- Industrial Displacements
- Proposed ROW
- Proposed West Alternative
- 2010 Census Blocks
- 2010 Census Blocks (>50% Minority)
- Census Block Groups with 2011 Median Household Incomes at or below $23,550

0 250 500
Feet

1 inch = 500 feet

RESIDENTIAL, COMMERCIAL & INDUSTRIAL DISPLACEMENTS

WEST ALTERNATIVE

PLATE W-6

US 181 Harbor Bridge
Draft
Environmental Impact Statement
CSJ 0101-06-095

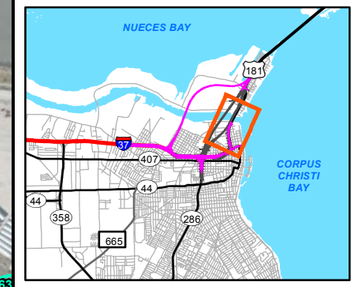

LOCATOR DIAGRAM

Key to Features

- Residential Displacements
- Commercial Displacements
- Industrial Displacements
- Proposed ROW
- Proposed West Alternative
- 2010 Census Blocks
- 2010 Census Blocks (>50% Minority)
- Census Block Groups with 2011 Median Household Incomes at or below $23,550

N

0 250 500
Feet

1 inch = 500 feet

RESIDENTIAL, COMMERCIAL & INDUSTRIAL DISPLACEMENTS

WEST ALTERNATIVE

PLATE W-7