HAMPTON ROADS TRANSIT

U.S. Department of Transportation
Federal Transit Administration

Draft Environmental Impact Statement

VIRGINIA BEACH TRANSIT EXTENSION STUDY

Appendix O

Limit of Disturbance (LOD) Map

February 2015

Cover image: courtesy of the City of Virginia Beach

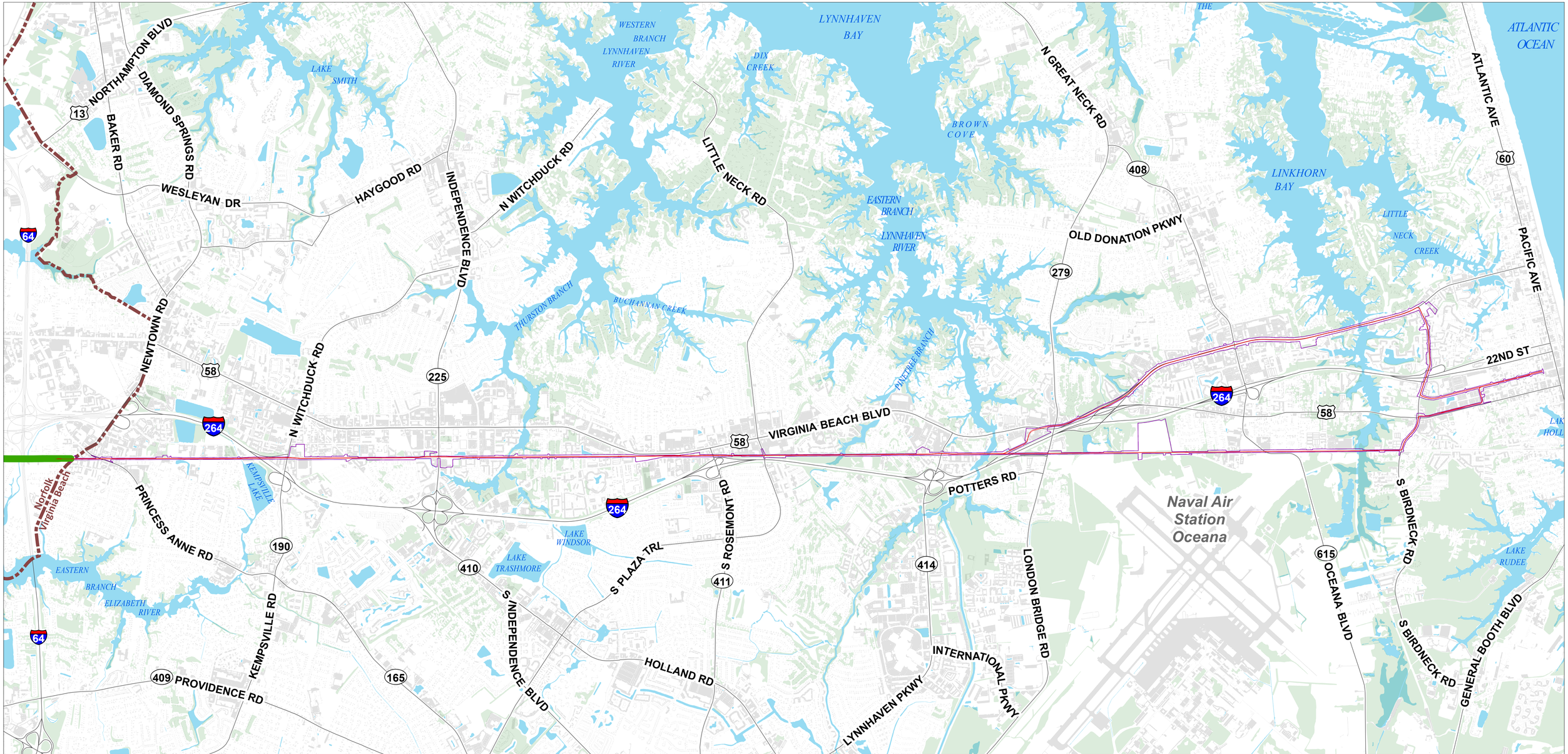

N
W E
S

0 3,000 6,000 Feet

1 inch = 0.36 miles

Legend

Norfolk LRT "The Tide"

Build Alternatives

Limit of Disturbance

Virginia Beach Transit Extension Study

Appendix O
Limit of Disturbance (LOD)

N
W E
S

0 250 500 Feet

1 inch = 0.02 miles

Legend

Norfolk LRT "The Tide"

Build Alternatives

Limit of Disturbance

Virginia Beach Transit Extension Study

Appendix O

Limit of Disturbance (LOD)

NSRR-1

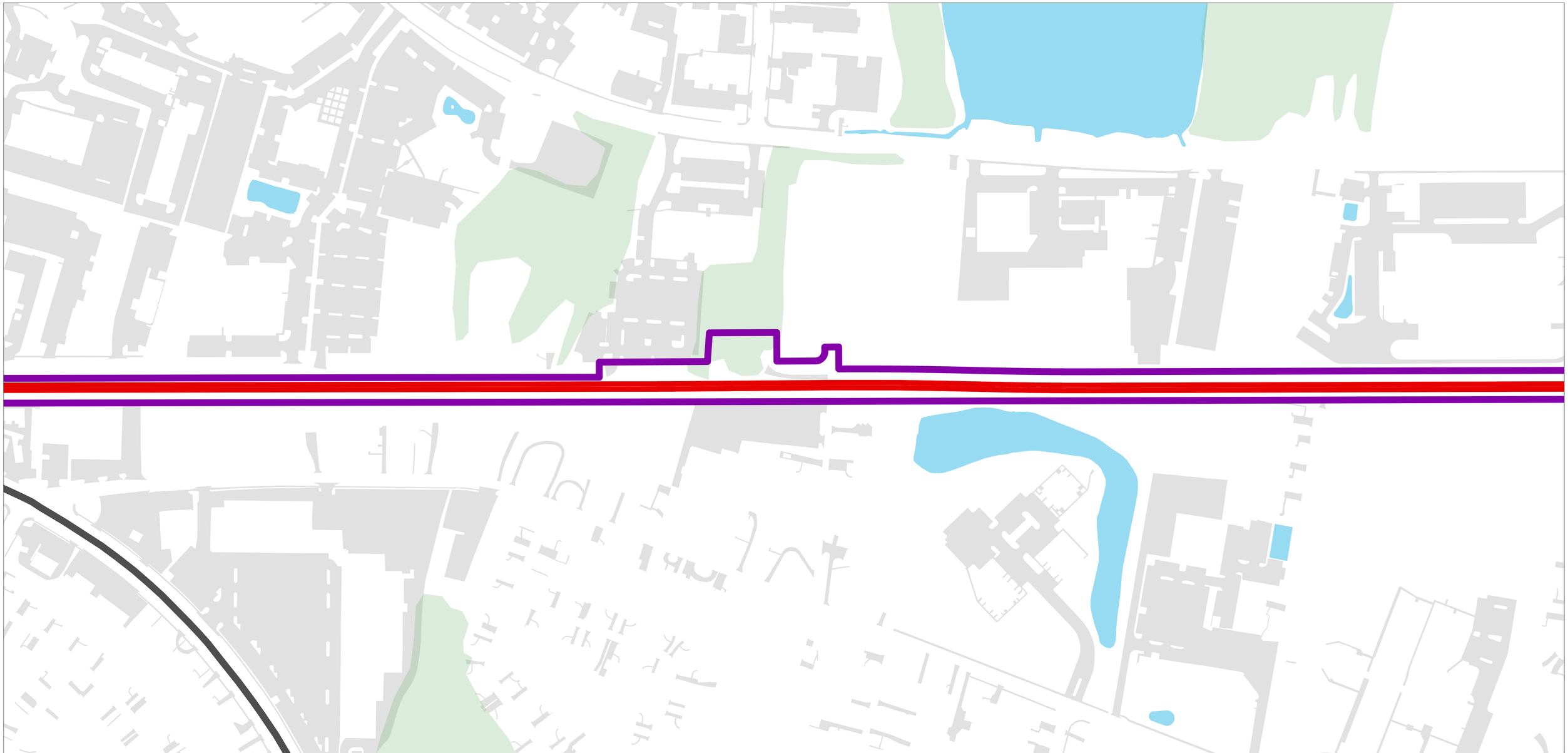

N
W E
S

0 250 500 Feet

1 inch = 0.02 miles

Legend

Norfolk LRT "The Tide"

Build Alternatives

Limit of Disturbance

Virginia Beach Transit Extension Study

Appendix O
Limit of Disturbance (LOD)

NSRR-2

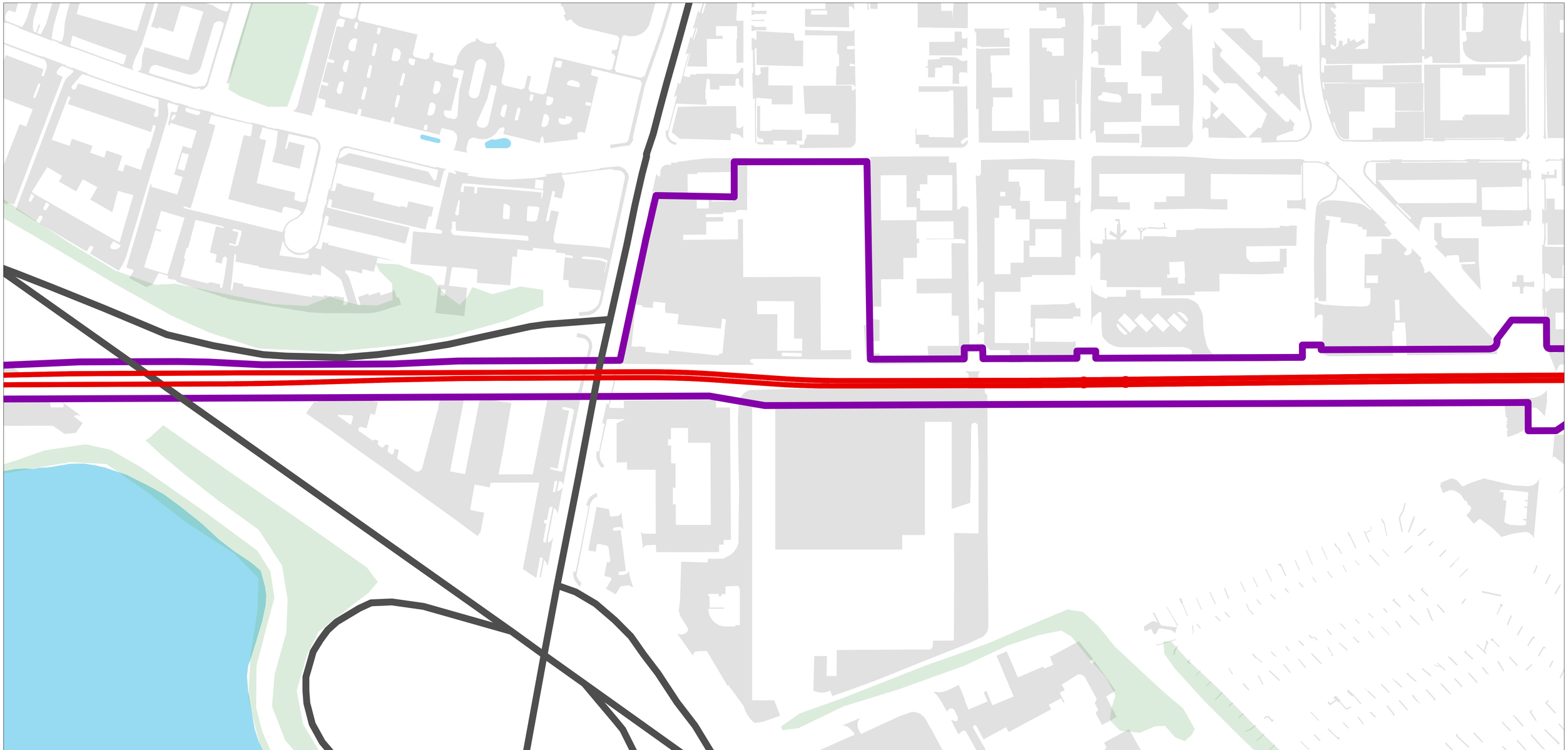

N
W E
S

0 250 500 Feet

1 inch = 0.02 miles

Legend

Norfolk LRT "The Tide"

Build Alternatives

Limit of Disturbance

Virginia Beach Transit Extension Study

Appendix O
Limit of Disturbance (LOD)

NSRR-4

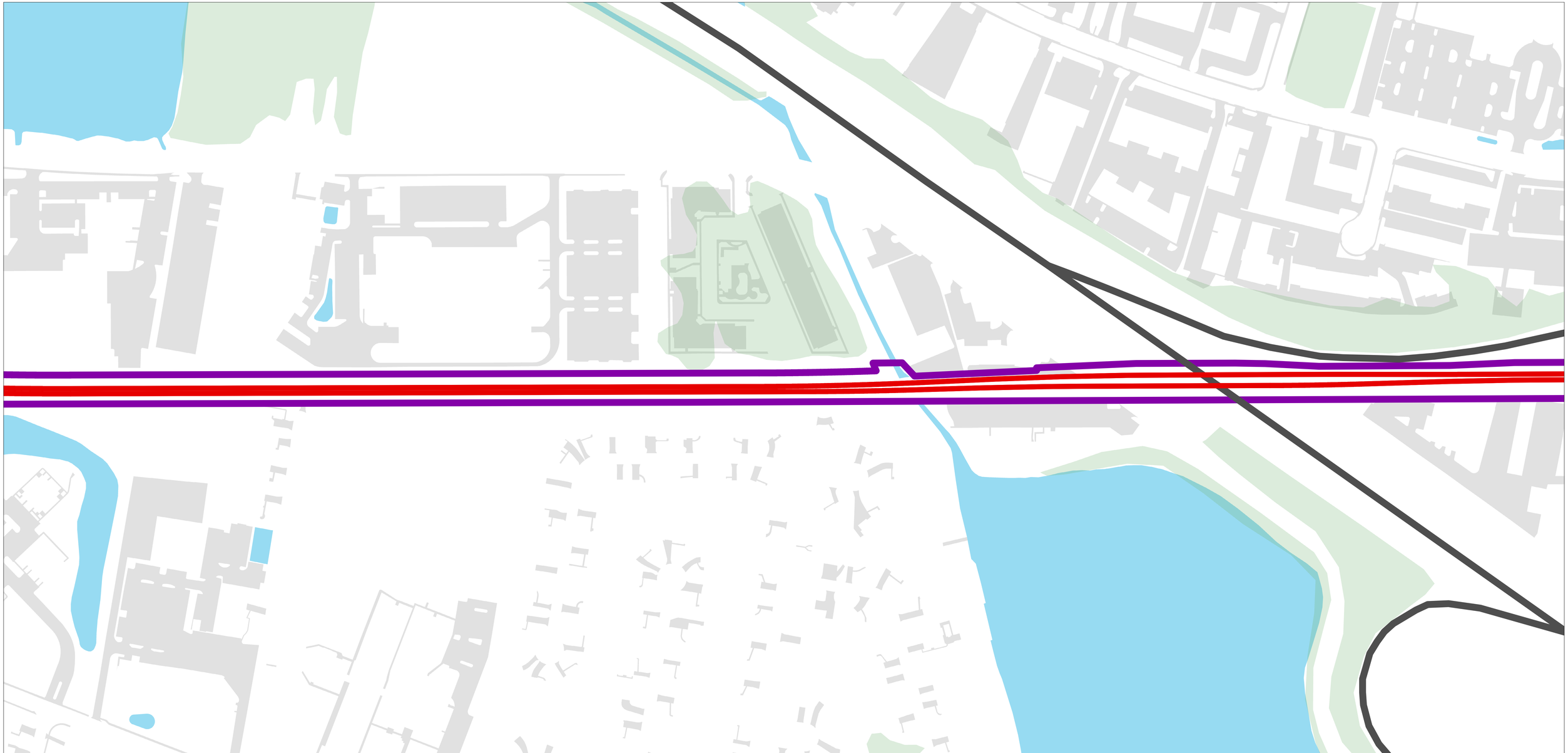

N
W E
S

0 250 500 Feet

1 inch = 0.02 miles

Legend

Norfolk LRT "The Tide"

Build Alternatives

Limit of Disturbance

Virginia Beach Transit Extension Study

Appendix O
Limit of Disturbance (LOD)

NSRR-3

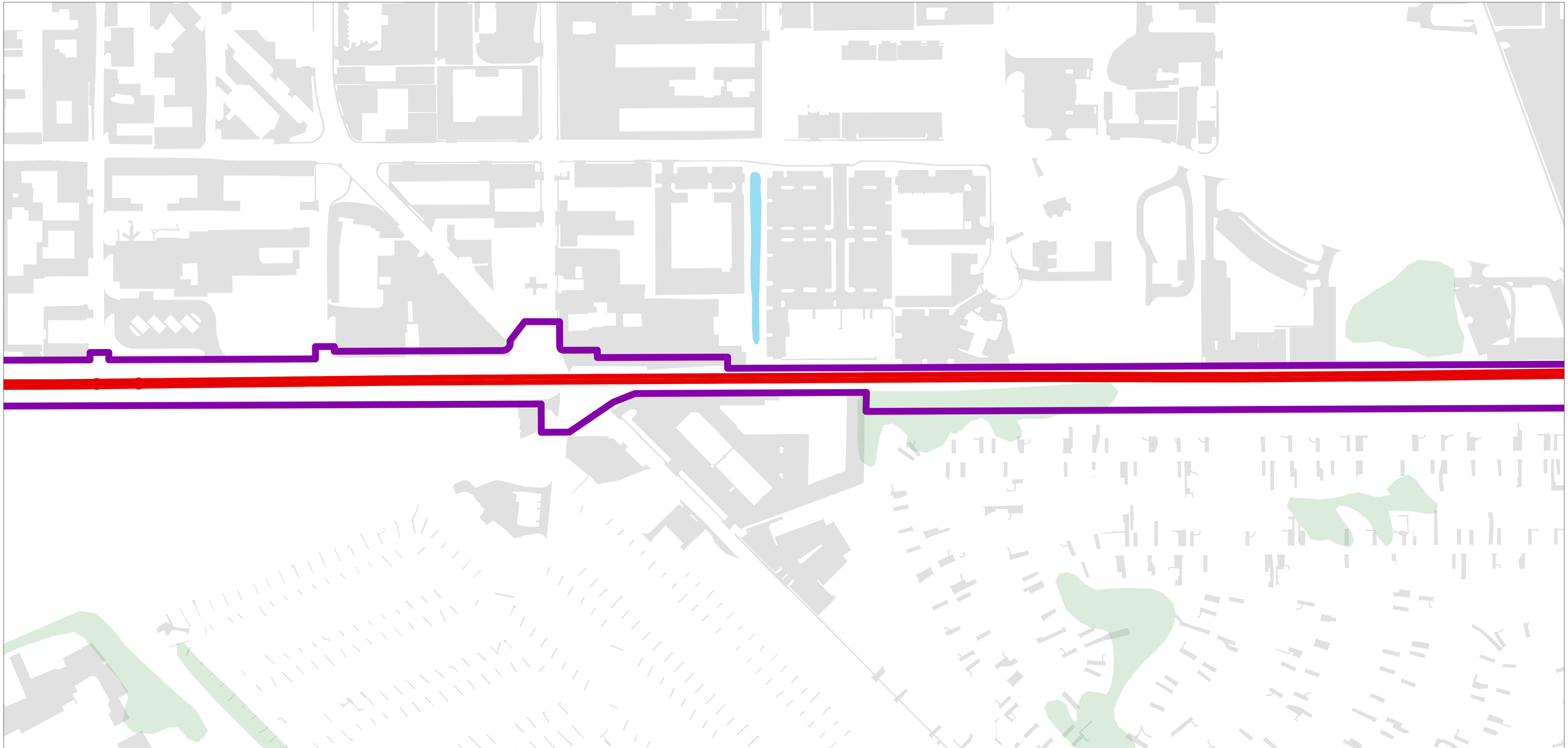

N
W E
S

0 250 500 Feet

1 inch = 0.02 miles

Legend

Norfolk LRT "The Tide"

Build Alternatives

Limit of Disturbance

Virginia Beach Transit Extension Study

Appendix O
Limit of Disturbance (LOD)

NSRR-5

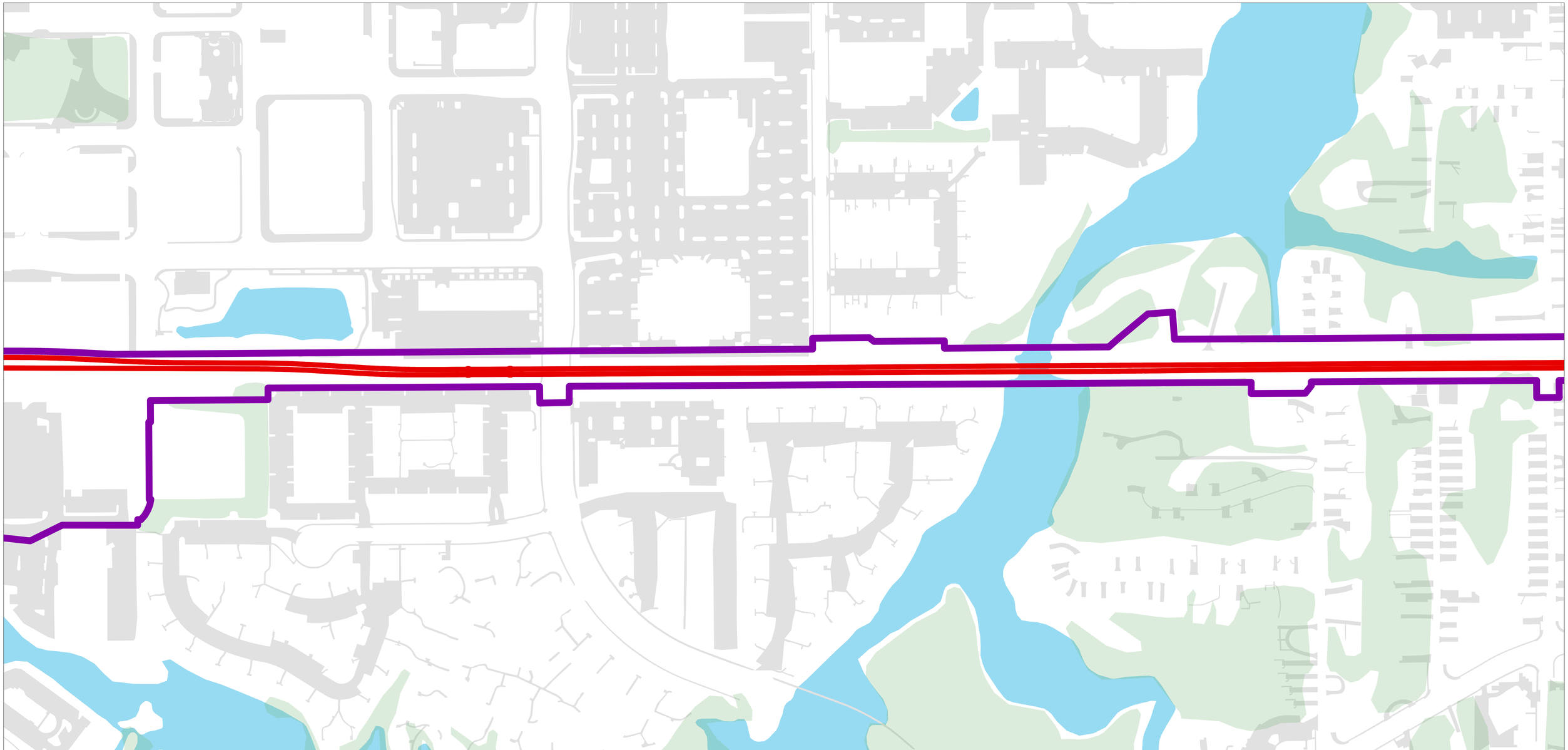

N
W E
S

0 250 500 Feet

1 inch = 0.02 miles

Legend

Norfolk LRT "The Tide"

Build Alternatives

Limit of Disturbance

Virginia Beach Transit Extension Study

Appendix O
Limit of Disturbance (LOD)

NSRR-7

N
W E
S

0 250 500 Feet

1 inch = 0.02 miles

Legend

Norfolk LRT "The Tide"

Build Alternatives

Limit of Disturbance

Virginia Beach Transit Extension Study

Appendix O
Limit of Disturbance (LOD)

NSRR-8

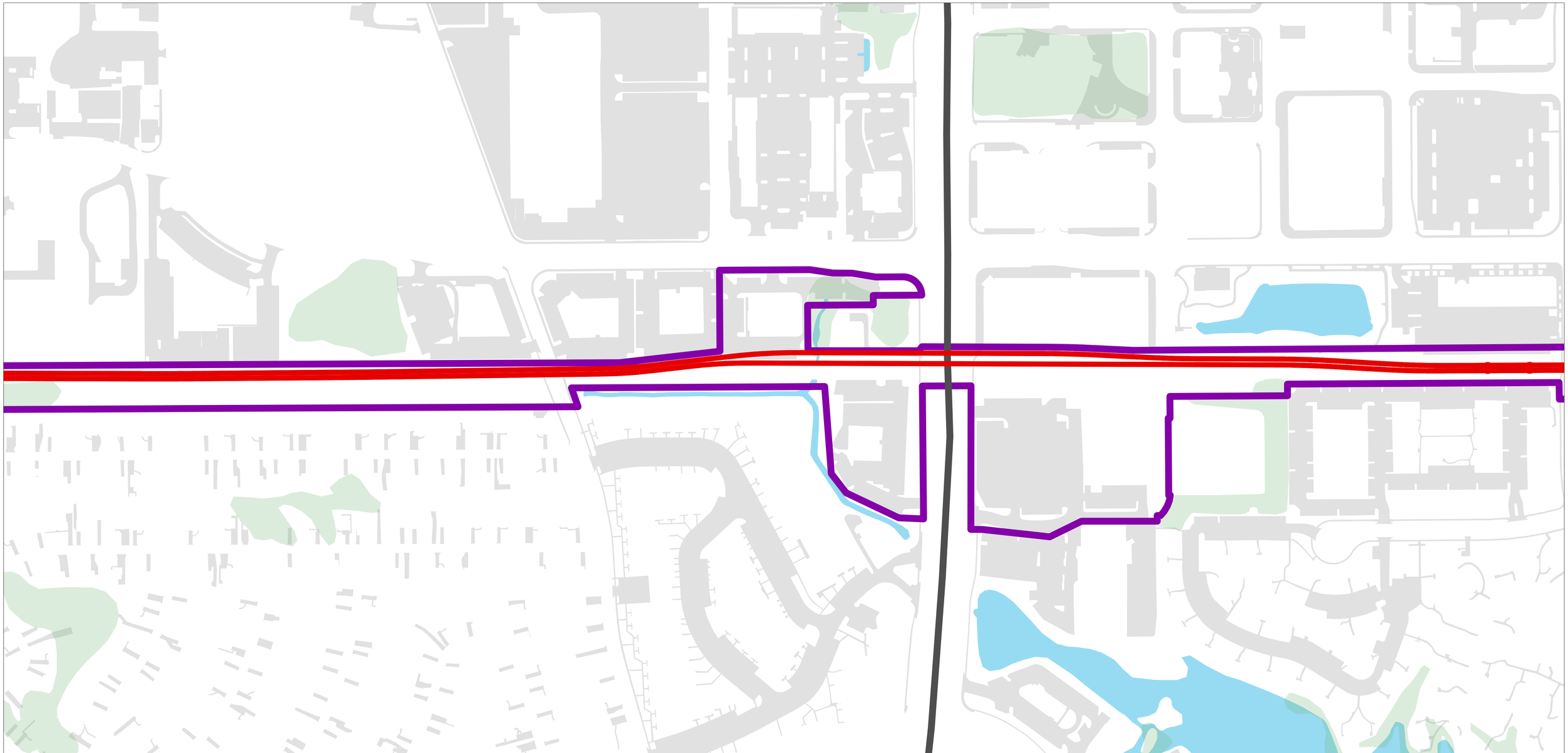

N
W E
S

0 250 500 Feet

1 inch = 0.02 miles

Legend

Norfolk LRT "The Tide"

Build Alternatives

Limit of Disturbance

Virginia Beach Transit Extension Study

Appendix O
Limit of Disturbance (LOD)

NSRR-6

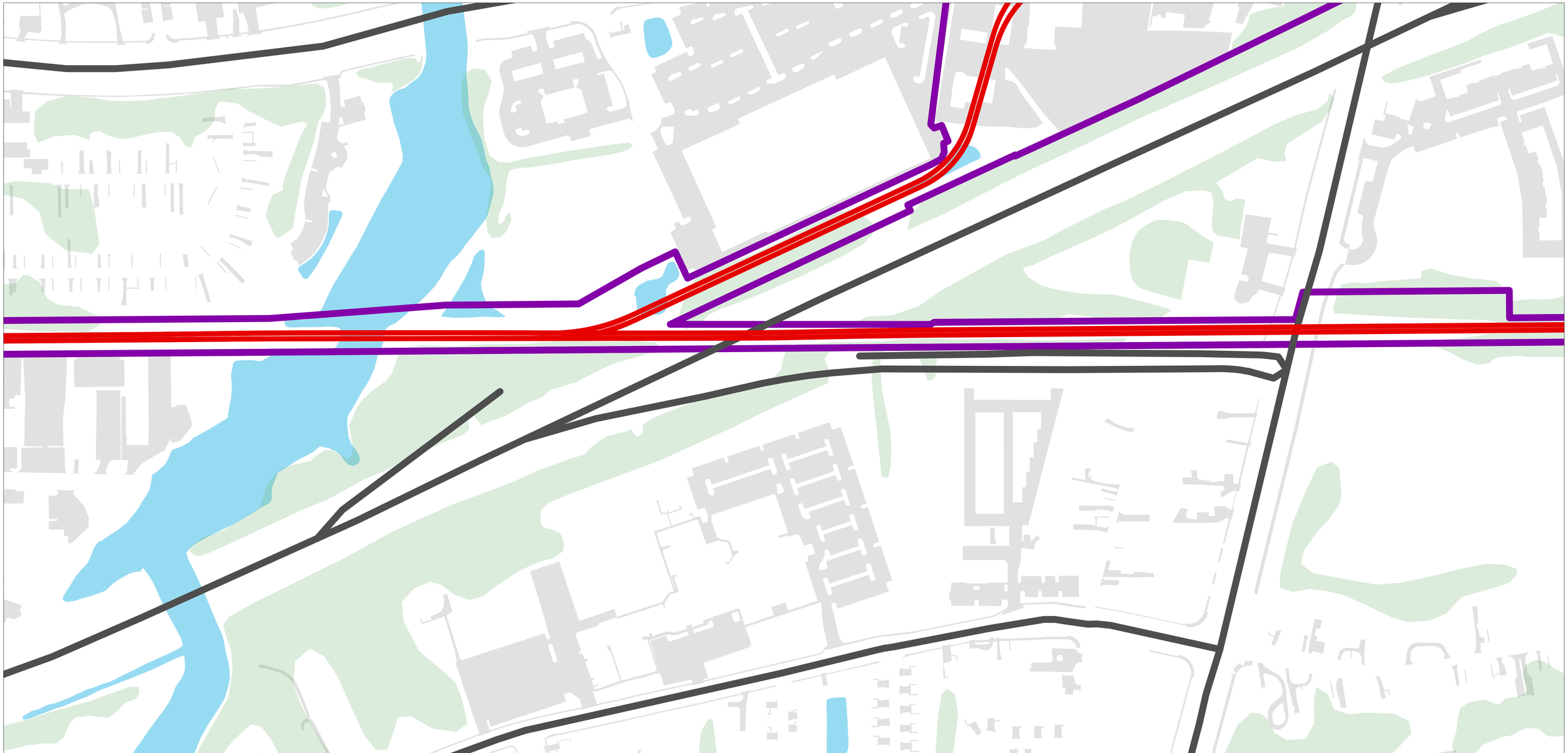

N
W E
S

0 250 500 Feet

1 inch = 0.02 miles

Legend

Norfolk LRT "The Tide"

Build Alternatives

Limit of Disturbance

Virginia Beach Transit Extension Study

Appendix O
Limit of Disturbance (LOD)

NSRR-15

N
W E
S

0 250 500 Feet

1 inch = 0.02 miles

Legend

Norfolk LRT "The Tide"

Build Alternatives

Limit of Disturbance

Virginia Beach Transit Extension Study

Appendix O
Limit of Disturbance (LOD)

NSRR-10

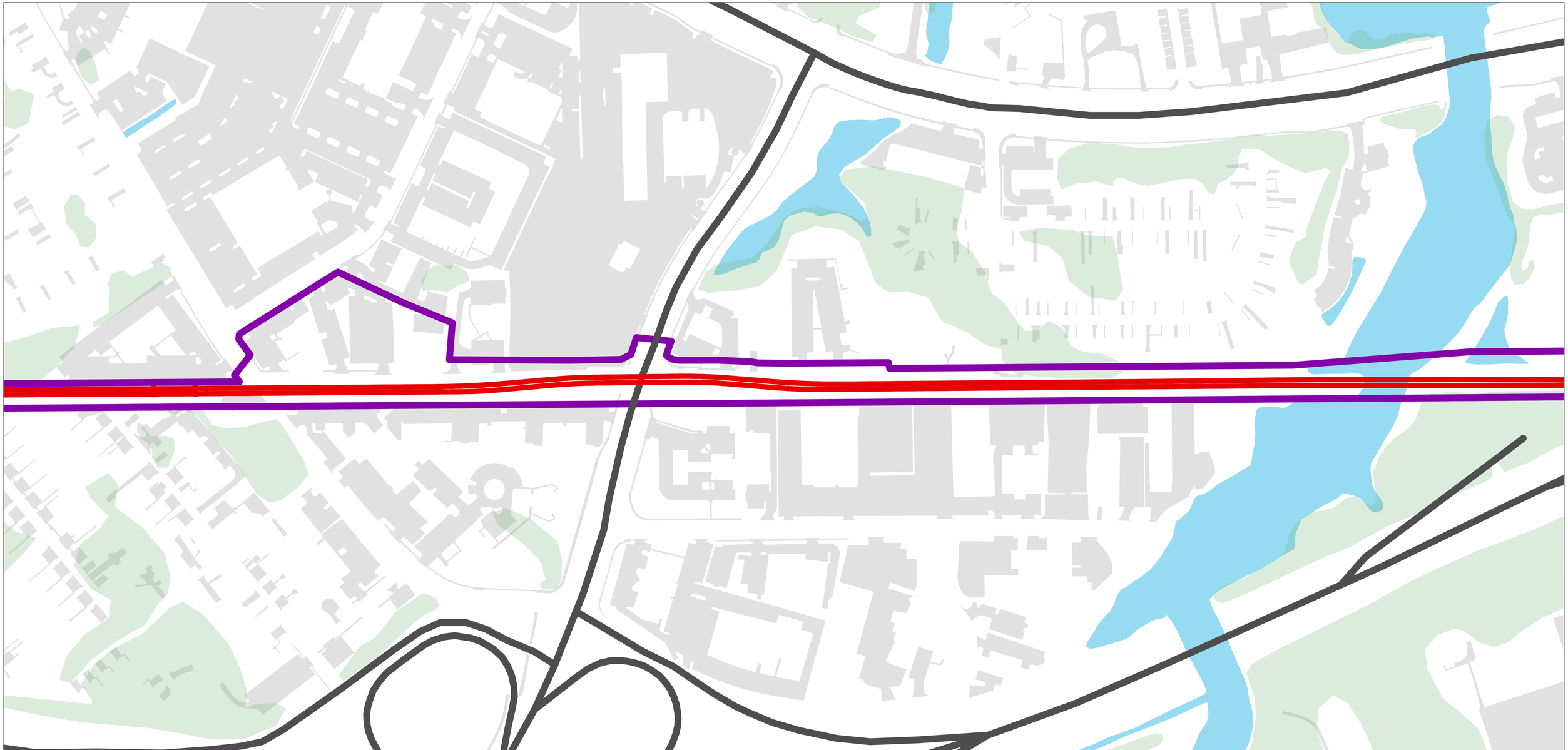

N
W E
S

0 250 500 Feet

1 inch = 0.02 miles

Legend

Norfolk LRT "The Tide"

Build Alternatives

Limit of Disturbance

Virginia Beach Transit Extension Study

Appendix O
Limit of Disturbance (LOD)

NSRR-14