Structure #289: 11408 (approx.) W. Wilmington Rd., Peotone, Peotone Township, camera facing northwest (11-8-2012). See Map Sheet 26.

Structure #289: 11408 (approx.) W. Wilmington Rd., Peotone, Peotone Township, camera facing southeast (11-8-2012). See Map Sheet 26.

Structure #289: 11408 (approx.) W. Wilmington Rd., Peotone, Peotone Township, camera facing northeast (11-8-2012). See Map Sheet 26.

Structure #289: 11408 (approx.) W. Wilmington Rd., Peotone, Peotone Township, camera facing north (11-8-2012). See Map Sheet 26.

Structure #290: 11308 W. Wilmington Rd., Peotone, Peotone Township, camera facing north (11-8-2012). See Map Sheet 26.

Structure #291: 31749 S. 128th Ave., Peotone, Wilton Township, camera facing east (11-13-2012). See Map Sheet 27.

Structure #291: 31749 S. 128th Ave., Peotone, Wilton Township, camera facing southeast (11-13-2012).
See Map Sheet 27.

Structure #291: 31749 S. 128th Ave., Peotone, Wilton Township, camera facing southwest (11-13-2012).
See Map Sheet 27.

Structure #292: 12750 W. Kennedy Rd., Peotone, Wilton Township, camera facing northeast (11-13-2012). See Map Sheet 27.

Structure #293: 12315 W. Kennedy Rd., Peotone, Wilton Township, camera facing southeast (11-13-2012). See Map Sheet 27.

Structure #293: 12315 W. Kennedy Rd., Peotone, Wilton Township, camera facing south (11-13-2012).
See Map Sheet 27.

Structure #294: 31601 S. 120th St., Peotone, Peotone Township, camera facing southeast (1-25-2013).
See Map Sheet 27.

Structure #294: 31601 S. 120th St., Peotone, Peotone Township, camera facing southeast (1-25-2013).
See Map Sheet 27.

Structure #294: 31601 S. 120th St., Peotone, Peotone Township, camera facing southeast (1-25-2013).
See Map Sheet 27.

Structure #294: 31601 S. 120th St., Peotone, Peotone Township, camera facing east (1-25-2013). See Map Sheet 27.

Structure #295: 11942 W. Kennedy Rd., Peotone, Peotone Township, camera facing northwest (11-13-2012). See Map Sheet 27.

Structure #296: 11824 W. Kennedy Rd., Peotone, Peotone Township, camera facing northeast (11-13-2012). See Map Sheet 27.

Structure #296: 11824 W. Kennedy Rd., Peotone, Peotone Township, camera facing north (11-13-2012). See Map Sheet 27.

Structure #296: 11824 W. Kennedy Rd., Peotone, Peotone Township, camera facing northeast (11-13-2012). See Map Sheet 27.

Structure #297: West Peotone Cemetery, on W. Kennedy Rd. between 120th Ave. and Route 45, Peotone, Peotone Township, camera facing north (11-14-2012). See Map Sheet 27.

Structure #298: 11253 W. Barr Rd., Peotone, Peotone Township, camera facing south (11-13-2012). See Map Sheet 28.

Structure #299: 10741 W. Barr Rd., Peotone, Peotone Township, Peotone Township, camera facing southwest (11-13-2012). See Map Sheet 28.

Structure #299: 10741 W. Barr Rd., Peotone, Peotone Township, camera facing south (11-13-2012). See Map Sheet 28.

Structure #299: 10741 W. Barr Rd., Peotone, Peotone Township, camera facing southwest (11-13-2012). See Map Sheet 28.

Structure #300: 10211 W. Barr Rd., Peotone, Peotone Township, camera facing southwest (11-13-2012).
See Map Sheet 28.

Structure #300: 10211 W. Barr Rd., Peotone, Peotone Township, camera facing southwest (11-13-2012).
See Map Sheet 28.

Structure #301: 10015 W. Barr Rd., Peotone, Peotone Township, camera facing southwest (11-13-2012). See Map Sheet 28.

Structure #301: 10015 W. Barr Rd., Peotone, Peotone Township, camera facing south (11-13-2012). See Map Sheet 28.

Structure #301: 10015 W. Barr Rd., Peotone, Peotone Township, camera facing southwest (11-13-2012).
See Map Sheet 28.

Structure #301: 10015 W. Barr Rd., Peotone, Peotone Township, camera facing southeast (11-13-2012).
See Map Sheet 28.

Structure #302: 30910 S. Route 45, Peotone, Peotone Township, camera facing west (11-13-2012). See Map Sheet 29.

Structure #303: 10426 W. Wilmington Rd., Peotone, Peotone Township, camera facing north (11-13-2012). See Map Sheet 29.

Structure #304: 10220 W. Wilmington Rd., Peotone, Peotone Township, camera facing north (11-8-2012). See Map Sheet 29.

Structure #304: 10200 W. Wilmington Rd., Peotone, Peotone Township, camera facing west (11-13-2012). See Map Sheet 29.

Structure #304: 10200 W. Wilmington Rd., Peotone, Peotone Township, camera facing northwest (11-13-2012). See Map Sheet 29.

Structure #304: 10200 W. Wilmington Rd., Peotone, Peotone Township, camera facing north (11-13-2012). See Map Sheet 29.

Structure #305: 10101 W. Wilmington Rd., Peotone, Peotone Township, camera facing south (11-8-2012). See Map Sheet 29.

Structure #305: 10101 W. Wilmington Rd., Peotone, Peotone Township, camera facing south (11-13-2012). See Map Sheet 29.

Structure #306: 11313 W. Kennedy Rd., Peotone, Peotone Township, camera facing east (11-13-2012). See Map Sheet 30.

Structure #306: 11313 W. Kennedy Rd., Peotone, Peotone Township, camera facing southeast (11-13-2012). See Map Sheet 30.

Structure #307: 31816 S. Route 45, Peotone, Peotone Township, camera facing northwest (1-25-2013).
See Map Sheet 30.

Structure #307: 31816 S. Route 45, Peotone, Peotone Township, camera facing northwest (1-25-2013).
See Map Sheet 30.

Structure #307: 31816 S. Route 45, Peotone, Peotone Township, camera facing northwest (1-25-2013). See Map Sheet 30.

Structure #307: 31816 S. Route 45, Peotone, Peotone Township, camera facing west (1-25-2013). See Map Sheet 30.

Structure #308: 32218 S. Route 45, Peotone, Peotone Township, camera facing northwest (11-13-2012). See Map Sheet 30.

Structure #308: 32218 S. Route 45, Peotone, Peotone Township, camera facing north (11-13-2012). See Map Sheet 30.

Structure #309: 11108 W. Kennedy Rd., Peotone, Peotone Township, camera facing north (11-13-2012).
See Map Sheet 30.

Structure #309: 11108 W. Kennedy Rd., Peotone, Peotone Township, camera facing north (11-13-2012).
See Map Sheet 30.

Structure #309: 11108 W. Kennedy Rd., Peotone, Peotone Township, camera facing northwest (11-13-2012). See Map Sheet 30.

Structure #310: 11043 W. Kennedy Rd., Peotone, Peotone Township, camera facing south (11-13-2012). See Map Sheet 30.

Structure #310: 11043 W. Kennedy Rd., Peotone, Peotone Township, camera facing south (11-13-2012). See Map Sheet 30.

Structure #311: 10531 W. Kennedy Rd., Peotone, Peotone Township, camera facing southeast (11-13-2012). See Map Sheet 30.

Structure #311: 10531 W. Kennedy Rd., Peotone, Peotone Township, camera facing southeast (11-13-2012). See Map Sheet 30.

Structure #311: 10531 W. Kennedy Rd., Peotone, Peotone Township, camera facing south (11-13-2012). See Map Sheet 30.

Structure #312: 32500 S. Route 45, Peotone, Peotone Township, camera facing northwest (11-13-2012). See Map Sheet 31.

Structure #312: 32500 S. Route 45, Peotone, Peotone Township, camera facing west (11-13-2012). See Map Sheet 31.

Structure #312: 32500 S. Route 45, Peotone, Peotone Township, camera facing west (11-13-2012). See Map Sheet 31.

Structure #313: 9038 W. Barr Rd., Peotone, Peotone Township, camera facing north (11-12-2012). See Map Sheet 32.

Structure #314: 8951 W. Barr Rd., Peotone, Peotone Township, camera facing southeast (11-12-2012). See Map Sheet 32.

Structure #314: 8951 W. Barr Rd., Peotone, Peotone Township, camera facing south (11-12-2012). See Map Sheet 32.

Structure #315: 30154 S. Joliet Rd., Peotone, Peotone Township, camera facing west (11-12-2012). See Map Sheet 32.

Structure #316: 30460 S. Rathje Rd., Peotone, Peotone Township, camera facing northwest (11-12-2012). See Map Sheet 32.

Structure #316: 30460 S. Rathje Rd., Peotone, Peotone Township, camera facing west (11-12-2012).
See Map Sheet 32.

Structure #317: 9460 W. Wilmington Rd., Peotone, Peotone Township, camera facing north (11-12-2012).
See Map Sheet 33.

Structure #317: 9460 W. Wilmington Rd., Peotone, Peotone Township, camera facing northwest (11-12-2012). See Map Sheet 33.

Structure #318: 9391 W. Wilmington Rd., Peotone, Peotone Township, camera facing southeast (11-12-2012). See Map Sheet 33.

Structure #318: 9391 W. Wilmington Rd., Peotone, Peotone Township, camera facing south (11-12-2012). See Map Sheet 33.

Structure #319: 9156 W. Wilmington Rd., Peotone, Peotone Township, camera facing north (11-12-2012). See Map Sheet 33.

Structure #320: 30720 S. 88th Ave., Peotone, Peotone Township, camera facing southwest (11-12-2012). See Map Sheet 33.

Structure #320: 30720 S. 88th Ave., Peotone, Peotone Township, camera facing west (11-12-2012). See Map Sheet 33.

Structure #320: 30720 S. 88th Ave., Peotone, Peotone Township, camera facing northwest (11-12-2012).
See Map Sheet 33.

Structure #321: 31313 S. 88th Ave., Peotone, Peotone Township, camera facing northeast (11-12-2012).
See Map Sheet 33.

Structure #321: 31313 S. 80th Ave., Peotone, Peotone Township, camera facing east (11-12-2012). See Map Sheet 33.

Structure #322: 30717 S. 88th Ave., Peotone, Peotone Township, camera facing south (11-12-2012). See Map Sheet 33.

Structure #322: 30717 S. 88th Ave., Peotone, Peotone Township, camera facing southeast (11-12-2012). See Map Sheet 33.

Structure #323: 1096 W. Wilmington Rd., Peotone, Peotone Township, camera facing southeast (11-12-2012). See Map Sheet 33.

Structure #324: 8012 W. Corning Rd., Peotone, Peotone Township, camera facing northwest (11-12-2012). See Map Sheet 33.

Structure #324: 8012 W. Corning Rd., Peotone, Peotone Township, camera facing northwest (11-12-2012). See Map Sheet 33.

Structure #325: 31240 S. Rathje Rd., Peotone, Peotone Township, camera facing west (11-12-2012). See Map Sheet 33.

Structure #326: 31330 S. Rathje Rd., Peotone, Peotone Township, camera facing northwest (11-12-2012). See Map Sheet 33.

Structure #326: 31330 S. Rathje Rd., Peotone, Peotone Township, camera facing northwest (11-12-2012). See Map Sheet 33.

Structure #327: 31501 S. Center Rd., Peotone, Peotone Township, camera facing east (11-8-2012). See Map Sheet 34.

Structure #328: 31560 S. Rathje Rd., Peotone, Peotone Township, camera facing west (11-12-2012).
See Map Sheet 34.

Structure #329: 31612 S. Rathje Rd., Peotone, Peotone Township, camera facing west (11-12-2012).
See Map Sheet 34.

Structure #330: 32349 S. Rathje Rd., Peotone, Peotone Township, camera facing northeast (11-12-2012). See Map Sheet 34.

Structure #330: 32349 S. Rathje Rd., Peotone, Peotone Township, camera facing northeast (11-12-2012). See Map Sheet 34.

Structure #331: 32500 S. Center Rd., Peotone, Peotone Township camera facing west (11-12-2012). See Map Sheet 35.

Structure #331: 32500 S. Center Rd., Peotone, Peotone Township, camera facing west (11-12-2012). See Map Sheet 35.

Structure #332: 11452 N. 2000E Rd., Manteno, Manteno Township, camera facing southwest (11-13-2012). See Map Sheet 35.

Structure #332: 11452 N. 2000E Rd., Manteno, Manteno Township, camera facing northwest (11-13-2012). See Map Sheet 35.

Structure #332: 11452 N. 2000E Rd., Manteno, Manteno Township, camera facing west (11-13-2012). See Map Sheet 35.

Structure #333: 11743 N. 2000E Rd., Manteno, Manteno Township, camera facing southeast (11-13-2012). See Map Sheet 35.

Structure #333: 11743 N. 2000E Rd., Manteno, Manteno Township, camera facing southeast (11-13-2012). See Map Sheet 35.

Structure #333: 11743 N. 2000E Rd., Manteno, Manteno Township, camera facing east (11-13-2012). See Map Sheet 35.

Structure #333: 11743 N. 2000E Rd., Manteno, Manteno Township, camera facing east (11-13-2012). See Map Sheet 35.

Structure #334: 9332 W. County Line Rd., Peotone, Peotone Township, camera facing northwest (11-12-2012). See Map Sheet 35.

Structure #334: 9332 W. County Line Rd., Peotone, Peotone Township, camera facing northwest (11-12-2012). See Map Sheet 35.

Structure #334: 9332 W. County Line Rd., Peotone, Peotone Township, camera facing north (11-12-2012). See Map Sheet 35.

Structure #335: 8912 W. County Line Rd., Peotone, Peotone Township, camera facing northwest (11-12-2012). See Map Sheet 35.

Structure #335: 8912 W. County Line Rd., Peotone, Peotone Township, camera facing northeast (11-12-2012). See Map Sheet 35.

Structure #335: 8912 W. County Line Rd., Peotone, Peotone Township, camera facing northwest (11-12-2012). See Map Sheet 35.

Structure #336: 2762 E. 12000N Rd., Peotone, Manteno Township, camera facing south (11-12-2012). See Map Sheet 35.

Structure #336: 2762 E. 12000N Rd., Peotone, Manteno Township, camera facing southwest (11-12-2012). See Map Sheet 35.

Structure #336: 2762 E. 12000N Rd., Peotone, Manteno Township, camera facing south (11-12-2012). See Map Sheet 35.

Structure #336: 2762 E. 12000N Rd., Peotone, Manteno Township, camera facing southeast (11-12-2012). See Map Sheet 35.

Structure #337: 8642 W. County Line Rd., Peotone, Peotone Township, camera facing north (11-12-2012). See Map Sheet 35.

Structure #337: 8642 W. County Line Rd., Peotone, Peotone Township, camera facing northwest (11-12-2012). See Map Sheet 35.

Structure #338: 8342 W. County Line Rd., Peotone, Peotone Township, camera facing northwest (11-12-2012). See Map Sheet 35.

Structure #339: Peotone Mill, 304 W. Corning Rd., Peotone, Peotone Township, camera facing northwest (11-12-2012). See Map Sheet 36.

Structure #340: Will County Fairgrounds, 710 S. West St., Peotone, Peotone Township, camera facing east (11-12-2012). See Map Sheet 36.

Structure #340: Will County Fairgrounds, 710 S. West St., Peotone, Peotone Township, camera facing northeast (11-12-2012). See Map Sheet 36.

Structure #340: Will County Fairgrounds, 710 S. West St., Peotone, Peotone Township, camera facing south (11-12-2012). See Map Sheet 36.

Structure #340: Will County Fairgrounds, 710 S. West St., Peotone, Peotone Township, camera facing south (11-12-2012). See Map Sheet 36.

Structure #340: Will County Fairgrounds, 710 S. West St., Peotone, Peotone Township, camera facing west (11-12-2012). See Map Sheet 36.

Structure #340: Will County Fairgrounds, 710 S. West St., Peotone, Peotone Township, camera facing west (11-12-2012). See Map Sheet 36.

Structure #340: Will County Fairgrounds, 710 S. West St., Peotone, Peotone Township, camera facing north (11-12-2012). See Map Sheet 36.

Structure #340: Will County Fairgrounds, 710 S. West St., Peotone, Peotone Township, camera facing southeast (11-12-2012). See Map Sheet 36.

Structure #340: Will County Fairgrounds, 710 S. West St., Peotone, Peotone Township, camera facing south (11-12-2012). See Map Sheet 36.

Structure #341: 504 Tucker Rd., Peotone, Peotone Township, camera facing south (11-12-2012). See Map Sheet 36.

Structure #342: 30960 S. Drecksler Rd., Peotone, Peotone Township, camera facing west (11-12-2012). See Map Sheet 36.

Structure #343: 31420 S. Drecksler Rd., Peotone, Peotone Township, camera facing west (11-12-2012).
See Map Sheet 36.

Structure #344: 31436 S. Drecksler Rd., Peotone, Peotone Township, camera facing west (11-12-2012).
See Map Sheet 36.

Structure #345: 7144 W. Corning Rd., Peotone, Will Township, camera facing north (11-12-2012). See Map Sheet 36.

Structure #346: 7128 W. Corning Rd., Peotone, Will Township, camera facing north (11-12-2012). See Map Sheet 36.

Structure #347: 7116 W. Corning Rd., Peotone, Will Township, camera facing north (11-12-2012). See Map Sheet 36.

Structure #348: 7106 W. Corning Rd., Peotone, Will Township, camera facing north (11-12-2012). See Map Sheet 36.

Structure #349: 7000 W. Corning Rd., Peotone, Will Township, camera facing north (11-12-2012). See Map Sheet 36.

Structure #350: 6932 W. Corning Rd., Peotone, Will Township, camera facing north (11-12-2012). See Map Sheet 36.

Structure #351: 6918 W. Corning Rd., Peotone, Will Township, camera facing north (11-12-2012). See Map Sheet 36.

Structure #352: 6917 (approx.) W. Corning Rd., Peotone, Will Township, camera facing south (11-12-2012). See Map Sheet 36.

Structure #352: 6917 (approx.) W. Corning Rd., Peotone, Will Township, camera facing southeast (11-12-2012). See Map Sheet 36.

Structure #353: Peotone Cemetery, Peotone, Will Township, camera facing northwest (11-12-2012). See Map Sheet 36.

Structure #353: Peotone Cemetery, Peotone, Will Township, camera facing north (11-12-2012). See Map Sheet 36.

Structure #353: Peotone Cemetery, Peotone, Will Township, camera facing north (11-12-2012), See Map Sheet 36.

Structure #354: 6408 (approx.) W. Corning Rd., Peotone, Will Township, camera facing northeast (11-12-2012). See Map Sheet 36.

Structure #354: 6408 (approx.) W. Corning Rd., Peotone, Will Township, camera facing north (11-12-2012). See Map Sheet 36.

Structure #354: 6408 (approx.) W. Corning Rd., Peotone, Will Township, camera facing northeast (11-12-2012). See Map Sheet 36.

Structure #354: 6408 (approx.) W. Corning Rd., Peotone, Will Township, camera facing east (11-12-2012). See Map Sheet 36.

Structure #355: 31106 S. Ridgeland Ave., Peotone, Will Township, camera facing southwest (11-12-2012). See Map Sheet 36.

Structure #355: 31106 S. Ridgeland Ave., Peotone, Will Township, camera facing southeast (11-12-2012). See Map Sheet 36.

Structure #355: 31106 S. Ridgeland Ave., Peotone, Will Township, camera facing southwest (11-12-2012). See Map Sheet 36.

Structure #356: 31110 S. Ridgeland Ave., Peotone, Will Township, camera facing northeast (11-12-2012). See Map Sheet 36.

Structure #357: 31421 S. Ridgeland Ave., Peotone, Will Township, camera facing east (11-12-2012). See Map Sheet 36.

Structure #357: 31421 S. Ridgeland Ave., Peotone, Will Township, camera facing northeast (11-12-2012). See Map Sheet 36.

Structure #358: 32061 S. Route 50, Peotone, Peotone Township, camera facing east (11-12-2012). See Map Sheet 37.

Structure #359: 31508 S. Drecksler Rd., Peotone, Peotone Township, camera facing west (11-12-2012). See Map Sheet 37.

Structure #360: 32021 S. Drecksler Rd., Peotone, Will Township, camera facing southeast (11-12-2012). See Map Sheet 37.

Structure #360: 32021 S. Drecksler Rd., Peotone, Will Township, camera facing east (11-12-2012). See Map Sheet 37.

Structure #360: 32021 S. Drecksler Rd., Peotone, Will Township, camera facing southeast (11-12-2012). See Map Sheet 37.

Structure #361: 32160 S. Drecksler Rd., Peotone, Peotone Township, camera facing southwest (11-12-2012). See Map Sheet 37.

Structure #361: 32160 S. Drecksler Rd., Peotone, Peotone Township, camera facing west (11-12-2012). See Map Sheet 37.

Structure #362: 32322 S. Drecksler Rd., Peotone, Peotone Township, camera facing southwest (11-12-2012). See Map Sheet 37.

Structure #362: 32322 S. Drecksler Rd., Peotone, Peotone Township, camera facing southwest (11-12-2012). See Map Sheet 37.

Structure #363: 32154 S. Ridgeland Rd., Peotone, Will Township, camera facing southwest (11-12-2012). See Map Sheet 37.

Structure #364: 32104 S. Ridgeland Rd., Peotone, Will Township, camera facing west (11-12-2012). See Map Sheet 37.

Structure #365: 32058 S. Ridgeland Rd., Peotone, Will Township, camera facing west (11-12-2012). See Map Sheet 37.

Structure #366: 31960 S. Ridgeland Rd., Peotone, Will Township, camera facing west (11-12-2012). See Map Sheet 37.

Structure #367: 31922 S. Ridgeland Ave., Peotone, Will Township, camera facing west (11-12-2012). See Map Sheet 37.

Structure #368: 3902 E. 12000N Rd., Peotone, Manteno Township, camera facing southwest (11-12-2012). See Map Sheet 38.

Structure #368: 3902 E. 12000N Rd., Peotone, Manteno Township, camera facing south (11-12-2012). See Map Sheet 38.

Structure #369: 4652 E 12000N Rd., Peotone, Manteno Township, camera facing southwest (11-12-2012). See Map Sheet 38.

Structure #369: 4652 E. 12000N Rd., Peotone, Manteno Township, camera facing southwest (11-12-2012). See Map Sheet 38.

Structure #369: 4652 E. 12000N Rd., Peotone, Manteno Township, camera facing southwest (11-12-2012). See Map Sheet 38.

Structure #369: 4652 E. 12000N Rd., Peotone, Manteno Township, camera facing south (11-12-2012). See Map Sheet 38.

Structure #370: 32449 S. Drecksler Rd., Peotone, Will Township, camera facing east (11-12-2012). See Map Sheet 38.

Structure #370: 32449 S. Drecksler Rd., Peotone, Will Township, camera facing southeast (11-12-2012). See Map Sheet 38.

Structure #371: 11495 N. 5000 Road East, Manteno, Sumner Township, camera facing southeast (11-12-2012). See Map Sheet 38.

Structure #371: 11495 N. 5000 Road East, Manteno, Sumner Township, camera facing southeast (11-12-2012). See Map Sheet 38.

Structure #371: 11495 N. 5000 Road East, Manteno, Sumner Township, camera facing south (11-12-2012). See Map Sheet 38.

Structure #372: 6960 W. County Line Rd., Peotone, Will Township, camera facing northwest (11-12-2012). See Map Sheet 38.

Structure #373: 6157 W. Corning Rd., Peotone, Will Township, camera facing south (11-12-2012). See Map Sheet 39.

Structure #373: 6157 W. Corning Rd., Peotone, Will Township, camera facing south (11-12-2012). See Map Sheet 39.

Structure #374: 30661 S. Ridgeland Rd., Peotone, Will Township, camera facing east (11-12-2012). See Map Sheet 39.

Structure #374: 30661 S. Ridgeland Rd., Peotone, Will Township, camera facing northeast (11-12-2012). See Map Sheet 39.

Structure #374: 30661 S. Ridgeland Rd., Peotone, Will Township, camera facing northwest (11-12-2012).
See Map Sheet 39.

Structure #374: 30661 S. Ridgeland Rd., Peotone, Will Township, camera facing northwest (11-12-2012).
See Map Sheet 39.

Structure #374: 30661 S. Ridgeland Rd., Peotone, Will Township, camera facing northeast (11-12-2012). See Map Sheet 39.

Structure #375: 30801 S. Egyptian Trail, Peotone, Will Township, camera facing south (11-12-2012). See Map Sheet 39.

Structure #376: 5412 W. Corning Rd., Peotone, Will Township, camera facing northwest (11-9-2012). See Map Sheet 39.

Structure #376: 5412 W. Corning Rd., Peotone, Will Township, camera facing north (11-12-2012). See Map Sheet 39.

Structure #377: 5423 W. Corning Rd., Peotone, Will Township, camera facing west (11-12-2012). See Map Sheet 39.

Structure #377: 5423 W. Corning Rd., Peotone, Will Township, camera facing south (11-12-2012). See Map Sheet 39.

Structure #377: 5423 W. Corning Rd., Peotone, Will Township, camera facing south (11-12-2012). See Map Sheet 39.

Structure #377: 5423 W. Corning Rd., Peotone, Will Township, camera facing south (11-12-2012). See Map Sheet 39.

Structure #378: 5233 W. Corning Rd., Peotone, Will Township, camera facing south (11-9-2012). See Map Sheet 39.

Structure #379: 4931 W. Corning Rd., Peotone, Will Township, camera facing south (11-9-2012). See Map Sheet 39.

Structure #380: 30625 S. Will Center Rd., Peotone, Will Township, camera facing east (11-12-2012). See Map Sheet 39.

Structure #380: 30625 S. Will Center Rd., Peotone, Will Township, camera facing southeast (11-12-2012). See Map Sheet 39.

Structure #380: 30625 S. Will Center Rd., Peotone, Will Township, camera facing east (11-12-2012). See Map Sheet 39.

Structure #381: 30787 S. Will Center Rd., Peotone, Will Township, camera facing east (11-12-2012). See Map Sheet 39.

Structure #382: 4720 W. Corning Rd., Peotone, Will Township, camera facing north (11-9-2012). See Map Sheet 39.

Structure #382: 4720 W. Corning Rd., Peotone, Will Township, camera facing north (11-9-2012). See Map Sheet 39.

Structure #383: 4625 W. Corning Rd., Peotone, Will Township, camera facing south (11-9-2012). See Map Sheet 39.

Structure #384: 5952 W. Kennedy Rd., Peotone, Will Township, camera facing northwest (11-12-2012). See Map Sheet 40.

Structure #384: 5952 W. Kennedy Rd., Peotone, Will Township, camera facing north (11-12-2012). See Map Sheet 40.

Structure #384: 5952 W. Kennedy Rd., Peotone, Will Township, camera facing northwest (11-12-2012). See Map Sheet 40.

Structure #385: 5649 W. Kennedy Rd., Peotone, Will Township, camera facing south (11-12-2012). See Map Sheet 40.

Structure #385: 5649 W. Kennedy Rd., Peotone, Will Township, camera facing south (11-12-2012). See Map Sheet 40.

Structure #386: 32132 S. Egyptian Trail, Peotone, Will Township, camera facing west (11-12-2012). See Map Sheet 40.

Structure #387: 32314 S. Egyptian Trail, Peotone, Will Township, camera facing west (11-12-2012). See Map Sheet 40.

Structure #387: 32314 S. Egyptian Trail, Peotone, Will Township, camera facing northwest (11-12-2012).
See Map Sheet 40.

Structure #388: 32049 S. Egyptian Trail, Peotone, Will Township, camera facing northeast (11-12-2012).
See Map Sheet 40.

Structure #388: 32049 S. Egyptian Trail, Peotone, Will Township, camera facing north (11-12-2012). See Map Sheet 40.

Structure #388: 32049 S. Egyptian Trail, Peotone, Will Township, camera facing south (11-12-2012). See Map Sheet 40.

Structure #388: 32049 S. Egyptian Trail, Peotone, Will Township, camera facing east (11-12-2012). See Map Sheet 40.

Structure #388: 32049 S. Egyptian Trail, Peotone, Will Township, camera facing west (11-12-2012). See Map Sheet 40.

Structure #388: 32049 S. Egyptian Trail, Peotone, Will Township, camera facing northeast (11-12-2012).
See Map Sheet 40.

Structure #389: 5504 W. Kennedy Rd., Peotone, Will Township, camera facing northwest (11-12-2012).
See Map Sheet 40.

Structure #389: 5504 W. Kennedy Rd., Peotone, Will Township, camera facing north (11-12-2012). See Map Sheet 40.

Structure #390: 31858 S. Will Center Rd., Peotone, Will Township, camera facing west (11-12-2012). See Map Sheet 40.

Structure #391: 32362 S. Will Center Rd., Peotone, Will Township, camera facing southwest (11-12-2012). See Map Sheet 40.

Structure #391: 32362 S. Will Center Rd., Peotone, Will Township, camera facing southwest (11-12-2012). See Map Sheet 40.

Structure #391: 32362 S. Will Center Rd., Peotone, Will Township, camera facing west (11-12-2012). See Map Sheet 40.

Structure #392: 32323 S. Will Center Rd., Peotone, Will Township, camera facing east (11-12-2012). See Map Sheet 40.

Structure #392: 32323 S. Will Center Rd., Peotone, Will Township, camera facing northeast (11-12-2012). See Map Sheet 40.

Structure #393: 4534 W. Kennedy Rd., Peotone, Will Township, camera facing northwest (11-12-2012). See Map Sheet 40.

Structure #393: 4534 W. Kennedy Rd., Peotone, Will Township, camera facing northwest (11-12-2012).
See Map Sheet 40.

Structure #393: 4534 W. Kennedy Rd., Peotone, Will Township, camera facing northeast (11-12-2012).
See Map Sheet 40.

Structure #394: 30434 S. Crawford Ave., Beecher, Will Township, camera facing west (11-12-2012). See Map Sheet 41.

Structure #394: 30434 S. Crawford Ave., Beecher, Will Township, camera facing northwest (11-12-2012). See Map Sheet 41.

Structure #394: 30434 S. Crawford Ave., Beecher, Will Township, camera facing west (11-12-2012). See Map Sheet 41.

Structure #395: 3716 W. Indiana Ave., Beecher, Will Township, camera facing south (11-12-2012). See Map Sheet 41.

Structure #395: 3716 W. Indiana Ave., Beecher, Will Township, camera facing south (11-12-2012). See Map Sheet 41.

Structure #396: 3540 W. Indiana Ave., Beecher, Will Township, camera facing southeast (11-12-2012). See Map Sheet 41.

Structure #396: 3540 W. Indiana Ave., Beecher, Will Township, camera facing southeast (11-12-2012). See Map Sheet 41.

Structure #396: 3540 W. Indiana Ave., Beecher, Will Township, camera facing south (11-12-2012). See Map Sheet 41.

Structure #396: 3540 W. Indiana Ave., Beecher, Will Township, camera facing southwest (11-12-2012). See Map Sheet 41.

Structure #397: 30411 S. Kedzie Ave., Beecher, Will Township, camera facing east (11-12-2012). See Map Sheet 41.

Structure #398: 30621 S. Crawford Ave., Beecher, Will Township, camera facing southeast (11-12-2012).
See Map Sheet 42.

Structure #399: 30813 S. Crawford Ave., Beecher, Will Township, camera facing northeast (11-12-2012).
See Map Sheet 42.

Structure #400: 31147 S. Crawford Ave., Peotone, Will Township, camera facing northeast (11-12-2012).
See Map Sheet 42.

Structure #400: 31147 S. Crawford Ave., Peotone, Will Township, camera facing northeast (11-12-2012).
See Map Sheet 42.

Structure #400: 31147 S. Crawford Ave., Peotone, Will Township, camera facing east (11-12-2012). See Map Sheet 42.

Structure #401: 3637 W Corning Rd., Peotone, Will Township, camera facing south (11-9-2012). See Map Sheet 42.

Structure #402: 30743 S. Kedzie Ave., Beecher, Will Township, camera facing southeast (11-12-2012).
See Map Sheet 42.

Structure #402: 30743 S. Kedzie Ave., Beecher, Will Township, camera facing southeast (11-12-2012).
See Map Sheet 42.

Structure #403: 31131 S. Kedzie Ave., Peotone, Will Township, camera facing east (11-12-2012). See Map Sheet 42.

Structure #403: 31131 S. Kedzie Ave., Peotone, Will Township, camera facing southeast (11-12-2012). See Map Sheet 42.

Structure #404: 2919 W. Corning Rd., Peotone, Will Township, camera facing south (11-9-2012). See Map Sheet 42.

Structure #404: 2919 W. Corning Rd., Peotone, Will Township, camera facing south (11-9-2012). See Map Sheet 42.

Structure #405: 32160 S. Crawford Ave., Peotone, Will Township, camera facing northwest (11-12-2012). See Map Sheet 43.

Structure #405: 32160 S. Crawford Ave., Peotone, Will Township, camera facing west (11-12-2012). See Map Sheet 43.

Structure #406: 3660 W. Kennedy Rd., Peotone, Will Township, camera facing northwest (11-12-2012).
See Map Sheet 43.

Structure #406: 3660 W. Kennedy Rd., Peotone, Will Township, camera facing northwest (11-12-2012).
See Map Sheet 43.

Structure #406: 3660 W. Kennedy Rd., Peotone, Will Township, camera facing northwest (11-12-2012).
See Map Sheet 43.

Structure #406: 3660 W. Kennedy Rd., Peotone, Will Township, camera facing northwest (11-12-2012).
See Map Sheet 43.

Structure #407: 3441 W. Kennedy Rd., Peotone, Will Township, camera facing southwest (11-12-2012). See Map Sheet 43.

Structure #408: 31850 S. Kedzie Ave., Peotone, Will Township, camera facing west (11-12-2012). See Map Sheet 43.

Structure #409: 32302 S. Kedzie Ave., Grant Park, Will Township, camera facing southwest (11-12-2012). See Map Sheet 43.

Structure #410: 32027 S. Kedzie Ave., Peotone, Will Township, camera facing southeast (11-12-2012), See Map Sheet 43.

Structure #410: 32027 S. Kedzie Ave., Peotone, Will Township, camera facing east (11-12-2012). See Map Sheet 43.

Structure #411: 31733 S. Kedzie Ave., Peotone, Will Township, camera facing east (11-12-2012). See Map Sheet 43.

Structure #412: 2845 W. Kennedy Rd., Peotone, Will Township, camera facing southwest (11-12-2012). See Map Sheet 43.

Structure #412: 2845 W. Kennedy Rd., Peotone, Will Township, camera facing south (11-12-2012). See Map Sheet 43.

Structure #412: 2845 W. Kennedy Rd., Peotone, Will Township, camera facing south (11-12-2012). See Map Sheet 43.

Structure #413: 2519 W. Indiana Ave., Beecher, Will Township, camera facing southeast (11-12-2012). See Map Sheet 44.

Structure #413: 2519 W. Indiana Ave., Beecher, Will Township, camera facing south (11-12-2012). See Map Sheet 44.

Structure #413: 2519 W. Indiana Ave., Beecher, Will Township, camera facing southeast (11-12-2012). See Map Sheet 44.

Structure #414: 1731 W. Indiana Ave., Beecher, Washington Township, camera facing south (11-12-2012). See Map Sheet 44.

Structure #415: 30812 S. Western Ave., Beecher, Will Township, camera facing northwest (11-12-2012). See Map Sheet 45.

Structure #415: 30812 S. Western Ave., Beecher, Will Township, camera facing west (11-12-2012). See Map Sheet 45.

Structure #416: 2444 W. Corning Rd., Peotone, Will Township, camera facing northwest (11-9-2012). See Map Sheet 45.

Structure #416: 2444 W. Corning Rd., Peotone, Will Township, camera facing northwest (11-9-2012). See Map Sheet 45.

Structure #417: 31523 S. Western Ave., Beecher, Washington Township, camera facing northeast (11-12-2012). See Map Sheet 45.

Structure #418: 2109 W. Corning Rd., Beecher, Washington Township, camera facing southeast (11-9-2012). See Map Sheet 45.

Structure #419: 1952 W. Corning Rd., Beecher, Washington Township, camera facing northwest (11-9-2012). See Map Sheet 45.

Structure #419: 1952 W. Corning Rd., Beecher, Washington Township, camera facing northwest (11-9-2012). See Map Sheet 45.

Structure #420: 1837 W. Corning Rd., Beecher, Washington Township, camera facing south (11-9-2012). See Map Sheet 45.

Structure #421: 31508 S. Ashland Ave., Beecher, Washington Township, camera facing southwest (11-12-2012). See Map Sheet 45.

Structure #422: 30827 S. Ashland Ave., Beecher, Washington Township, camera facing southeast (11-12-2012). See Map Sheet 45.

Structure #422: 30827 S. Ashland Ave., Beecher, Washington Township, camera facing southeast (11-12-2012). See Map Sheet 45.

Structure #422: 30827 S. Ashland Ave., Beecher, Washington Township, camera facing east (11-12-2012). See Map Sheet 45.

Structure #422: 30827 S. Ashland Ave., Beecher, Washington Township, camera facing east (11-12-2012). See Map Sheet 45.

Structure #423: 1253 W. Corning Rd., Beecher, Washington Township, camera facing south (1-25-2013). See Map Sheet 45.

Structure #424: 32102 S. Western Ave., Beecher, Will Township, camera facing northwest (11-12-2012). See Map Sheet 46.

Structure #424: 32102 S. Western Ave., Beecher, Will Township, camera facing west (11-12-2012). See Map Sheet 46.

Structure #425: 2112 W. Kentucky Rd., Beecher, Washington Township, camera facing northwest (11-12-2012). See Map Sheet 46.

Structure #425: 2112 W. Kentucky Rd., Beecher, Washington Township, camera facing northwest (11-12-2012). See Map Sheet 46.

Structure #425: 2112 W. Kentucky Rd., Beecher, Washington Township, camera facing north (11-12-2012). See Map Sheet 46.

Structure #426: 31720 S. Ashland Ave., Beecher, Washington Township, camera facing west (11-12-2012). See Map Sheet 46.

Structure #427: 31713 S. Ashland Ave., Beecher, Washington Township, camera facing east (11-12-2012). See Map Sheet 46.

Structure #427: 31713 S. Ashland Ave., Beecher, Washington Township, camera facing north (11-12-2012). See Map Sheet 46.

Structure #427: 31713 S. Ashland Ave., Beecher, Washington Township, camera facing northwest (11-12-2012). See Map Sheet 46.

Structure #427: 31713 S. Ashland Ave., Beecher, Washington Township, camera facing southeast (11-12-2012). See Map Sheet 46.

Structure #427: 31713 S. Ashland Ave., Beecher, Washington Township, camera facing south (11-12-2012). See Map Sheet 46.

Structure #428: 31921 S. Ashland Ave., Beecher, Washington Township, camera facing southeast (11-12-2012). See Map Sheet 46.

Structure #428: 31921 S. Ashland Ave., Beecher, Washington Township, camera facing east (11-12-2012). See Map Sheet 46.

Structure #428: 31921 S. Ashland Ave., Beecher, Washington Township, camera facing northeast (11-12-2012). See Map Sheet 46.

Structure #429: 32137 S. Ashland Ave., Beecher, Washington Township, camera facing east (11-12-2012). See Map Sheet 46.

Structure #429: 32137 S. Ashland Ave., Beecher, Washington Township, camera facing east (11-12-2012). See Map Sheet 46.

Structure #430: 410 S. Dixie Highway, Beecher, Washington Township, camera facing west (11-9-2012). See Map Sheet 47.

Structure #431: 405 S. Dixie Highway, Beecher, Washington Township, camera facing northeast (11-9-2012). See Map Sheet 47.

Structure #432: 406 S. Dixie Highway, Beecher, Washington Township, camera facing west (11-9-2012). See Map Sheet 47.

Structure #433: 402 S. Dixie Highway, Beecher, Washington Township, camera facing southwest (11-9-2012). See Map Sheet 47.

Structure #434: 30449 S. Dixie Highway, Beecher, Washington Township, camera facing east (11-9-2012). See Map Sheet 47.

Structure #435: 30457 S. Cemetery Rd., Beecher, Washington Township, camera facing northwest (11-9-2012). See Map Sheet 47.

Structure #436: 30440 S. Hillcrest Rd., Beecher, Washington Township, camera facing west (11-9-2012).
See Map Sheet 47.

Structure #437: 30415 S. Hillcrest Rd., Beecher, Washington Township, camera facing east (11-9-2012).
See Map Sheet 47.

Structure #438: 30427 S. Hillcrest Rd., Beecher, Washington Township, camera facing east (11-9-2012).
See Map Sheet 47.

Structure #439: 30441 S. Hillcrest Rd., Beecher, Washington Township, camera facing east (11-9-2012).
See Map Sheet 47.

Structure #440: Beecher Mausoleum, Beecher, Washington Township, camera facing south (11-9-2012); Will County Historic Landmark. See Map Sheet 47.

Structure #440: Beecher Mausoleum, Beecher, Washington Township, camera facing south (11-9-2012); Will County Historic Landmark. See Map Sheet 47.

Structure #441: St. Luke Cemetery, Beecher, Washington Township, camera facing northeast (11-9-2012). See Map Sheet 47.

Structure #441: St. Luke Cemetery, Beecher, Washington Township, camera facing east (11-9-2012). See Map Sheet 47.

Structure #442: 30546 S. Dixie Highway, Beecher, Washington Township, camera facing northwest (11-9-2012). See Map Sheet 47.

Structure #443: 30553 S. Dixie Highway, Beecher, Washington Township, camera facing northeast (11-9-2012). See Map Sheet 47.

Structure #444: 1107 W. Corning Rd., Beecher, Washington Township, camera facing southeast (11-9-2012). See Map Sheet 48.

Structure #444: 1107 W. Corning Rd., Beecher, Washington Township, camera facing south (11-9-2012). See Map Sheet 48.

Structure #445: 1016 W. Corning Rd., Beecher, Washington Township, camera facing northeast (11-9-2012). See Map Sheet 48.

Structure #445: 1016 W. Corning Rd., Beecher, Washington Township, camera facing north (11-9-2012). See Map Sheet 48.

Structure #446: 628 W. Corning Rd., Beecher, Washington Township, camera facing northwest (11-9-2012). See Map Sheet 48.

Structure #447: 449 W. Corning Rd., Beecher, Washington Township, camera facing southwest (11-9-2012). See Map Sheet 48.

Structure #448: 30812 S. Dixie Highway, Beecher, Washington Township, camera facing southwest (11-9-2012). See Map Sheet 48.

Structure #448: 30812 S. Dixie Highway, Beecher, Washington Township, camera facing west (11-9-2012). See Map Sheet 48.

Structure #449: 30831 S. Dixie Highway, Beecher, Washington Township, camera facing south (11-9-2012). See Map Sheet 48.

Structure #449: 30831 S. Dixie Highway, Beecher, Washington Township, camera facing north (11-9-2012). See Map Sheet 48.

Structure #449: 30831 S. Dixie Highway, Beecher, Washington Township, camera facing northwest (11-9-2012). See Map Sheet 48.

Structure #450: Southeast corner of Dixie Hwy. & Corning Rd., Beecher, Washington Township, camera facing southeast (11-9-2012). See Map Sheet 48.

Structure #451: 13 E. Corning Rd., Beecher, Washington Township, camera facing southeast (11-9-2012). See Map Sheet 48.

Structure #451: 13 E. Corning Rd., Beecher, Washington Township, camera facing south (11-9-2012). See Map Sheet 48.

Structure #452: 35 E. Corning Rd., Beecher, Washington Township, camera facing south (11-9-2012). See Map Sheet 48.

Structure #453: 117 E. Corning Rd., Beecher, Washington Township, camera facing southeast (11-9-2012). See Map Sheet 48.

Structure #453: 117 E. Corning Rd., Beecher, Washington Township, camera facing southeast (11-9-2012). See Map Sheet 48.

Structure #454: 231 E. Corning Rd., Beecher, Washington Township, camera facing southwest (11-9-2012). See Map Sheet 48.

Structure #455: 452 E. Corning Rd., Beecher, Washington Township, camera facing northwest (11-9-2012). See Map Sheet 48.

Structure #455: 452 E. Corning Rd., Beecher, Washington Township, camera facing northeast (11-9-2012). See Map Sheet 48.

Structure #455: 452 E. Corning Rd., Beecher, Washington Township, camera facing west (11-9-2012).
See Map Sheet 48.

Structure #455: 452 E. Corning Rd., Beecher, Washington Township, camera facing east (11-9-2012).
See Map Sheet 48.

Structure #456: St. John U.C.C. Cemetery, Beecher, Washington Township, camera facing northeast (11-9-2012). See Map Sheet 48.

Structure #456: St. John U.C.C. Cemetery, Beecher, Washington Township, camera facing northwest (11-9-2012). See Map Sheet 48.

Structure #456: St. John U.C.C., 536 E. Corning Rd., Beecher, Washington Township, camera facing northeast (11-9-2012). See Map Sheet 48.

Structure #457: 531 E. Corning Rd., Beecher, Washington Township, camera facing southeast (11-9-2012). See Map Sheet 48.

Structure #457: 531 E. Corning Rd., Beecher, Washington Township, camera facing south (11-9-2012). See Map Sheet 48.

Structure #458: 1024 W. Kentucky Rd., Beecher, Washington Township, camera facing northwest (11-12-2012). See Map Sheet 49.

Structure #458: 1024 W. Kentucky Rd., Beecher, Washington Township, camera facing north (11-12-2012). See Map Sheet 49.

Structure #459: 849 W. Kentucky Rd., Beecher, Washington Township, camera facing south (11-12-2012). See Map Sheet 49.

Structure #459: 849 W. Kentucky Rd., Beecher, Washington Township, camera facing south (11-12-2012). See Map Sheet 49.

Structure #460: 839 W. Kentucky Rd., Beecher, Washington Township, camera facing southeast (11-12-2012). See Map Sheet 49.

Structure #461: 31560 S. Dixie Highway, Beecher, Washington Township, camera facing northwest (11-9-2012). See Map Sheet 49.

Structure #461: 31560 S. Dixie Highway, Beecher, Washington Township, camera facing west (11-9-2012). See Map Sheet 49.

Structure #462: 31940 S. Dixie Highway, Beecher, Washington Township, camera facing southwest (11-9-2012). See Map Sheet 49.

Structure #462: 31940 S. Dixie Highway, Beecher, Washington Township, camera facing west (11-9-2012). See Map Sheet 49.

Structure #462: 31940 S. Dixie Highway, Beecher, Washington Township, camera facing northwest (11-9-2012). See Map Sheet 49.

Structure #463: 308 W. Kentucky Rd., Beecher, Washington Township, camera facing northeast (11-9-2012). See Map Sheet 49.

Structure #463: 308 W. Kentucky Rd., Beecher, Washington Township, camera facing northwest (11-9-2012). See Map Sheet 49.

Structure #464: 355 W. Delite Inn Rd., Beecher, Washington Township, camera facing south (11-9-2012). See Map Sheet 49.

Structure #465: 253 W. Delite Inn Rd., Beecher, Washington Township, camera facing southeast (11-9-2012). See Map Sheet 49.

Structure #466: 100 W. Delite Inn Rd., Beecher, Washington Township, camera facing northwest (11-9-2012). See Map Sheet 49.

Structure #466: 100 W. Delite Inn Rd., Beecher, Washington Township, camera facing northwest (11-9-2012). See Map Sheet 49.

Structure #467: 252 E. Delite Inn Rd., Beecher, Washington Township, camera facing north (11-9-2012). See Map Sheet 49.

Structure #467: 252 E. Delite Inn Rd., Beecher, Washington Township, camera facing northeast (11-9-2012). See Map Sheet 49.

Structure #467: 252 E. Delite Inn Rd., Beecher, Washington Township, camera facing northwest (11-9-2012). See Map Sheet 49.

Structure #468: 13692 (approx.) W. County Line Rd., Beecher, Washington Township, camera facing east (11-9-2012). See Map Sheet 50.

Structure #468: 13692 (approx.) W. County Line Rd., Beecher, Washington Township, camera facing west (11-9-2012). See Map Sheet 50.

Structure #469: 30632 S. Stoney Island Ave., Beecher, Washington Township, camera facing northwest (11-9-2012). See Map Sheet 51.

Structure #469: 30632 S. Stoney Island Ave., Beecher, Washington Township, camera facing northeast (11-9-2012). See Map Sheet 51.

Structure #469: 30632 S. Stoney Island Ave., Beecher, Washington Township, camera facing southwest (11-9-2012). See Map Sheet 51.

Structure #470: 30900 S. Cottage Grove Rd., Beecher, Washington Township, camera facing west (11-9-2012). See Map Sheet 52.

Structure #471: 30920 S. Cottage Grove Rd., Beecher, Washington Township, camera facing west (11-9-2012). See Map Sheet 52.

Structure #471: 30920 S. Cottage Grove Rd., Beecher, Washington Township, camera facing southwest (11-9-2012). See Map Sheet 52.

Structure #472: 31135 S. Cottage Grove Rd., Beecher, Washington Township, camera facing northeast (11-9-2012). See Map Sheet 52.

Structure #472: 31135 S. Cottage Grove Rd., Beecher, Washington Township, camera facing east (11-9-2012). See Map Sheet 52.

Structure #473: 1515 E. Corning Rd., Beecher, Washington Township, camera facing southwest (11-9-2012). See Map Sheet 52.

Structure #473: 1515 E. Corning Rd., Beecher, Washington Township, camera facing west (11-9-2012). See Map Sheet 52.

Structure #474: 1623 E. Corning Rd., Beecher, Washington Township, camera facing south (11-9-2012). See Map Sheet 52.

Structure #475: 30957 S. Stoney Island Ave., Beecher, Washington Township, camera facing north (11-9-2012). See Map Sheet 52.

Structure #475: 30957 S. Stoney Island Ave., Beecher, Washington Township, camera facing north (11-9-2012). See Map Sheet 52.

Structure #475: 30957 S. Stoney Island Ave., Beecher, Washington Township, camera facing north (11-9-2012). See Map Sheet 52.

Structure #475: 30957 S. Stoney Island Ave., Beecher, Washington Township, camera facing north (11-9-2012). See Map Sheet 52.

Structure #476: 2100 E. Corning Rd., Beecher, Washington Township, camera facing north (11-9-2012). See Map Sheet 52.

Structure #477: 2106 E. Corning Rd., Beecher, Washington Township, camera facing northwest (11-9-2012). See Map Sheet 52.

Structure #477: 2106 E. Corning Rd., Beecher, Washington Township, camera facing northwest (11-9-2012). See Map Sheet 52.

Structure #477: 2106 E. Corning Rd., Beecher, Washington Township, camera facing north (11-9-2012).
See Map Sheet 52.

Structure #478: 563 E. Delite Inn Rd., Beecher, Washington Township, camera facing south (11-9-2012).
See Map Sheet 53.

Structure #479: 32238 S. Cottage Grove Rd., Beecher, Washington Township, camera facing west (11-9-2012). See Map Sheet 53.

Structure #480: 820 E. Kentucky Rd., Beecher, Washington Township, camera facing northeast (11-9-2012). See Map Sheet 53.

Structure #480: 820 E. Kentucky Rd., Beecher, Washington Township, camera facing northeast (11-9-2012). See Map Sheet 53.

Structure #481: 1204 E. Kentucky Rd., Beecher, Washington Township, camera facing north (11-9-2012). See Map Sheet 53.

Structure #482: 1364 E. Kentucky Rd., Beecher, Washington Township, camera facing north (1-30-2013). See Map Sheet 53.

Structure #482: 1364 E. Kentucky Rd., Beecher, Washington Township, camera facing northwest (1-30-2013). See Map Sheet 53

Structure #482: 1364 E. Kentucky Rd., Beecher, Washington Township, camera facing northwest (1-30-2013). See Map Sheet 53.

Structure #482: 1364 E. Kentucky Rd., Beecher, Washington Township, camera facing northeast (1-30-2013). See Map Sheet 53.

Structure #483: 1222 E. Delite Inn Rd., Beecher, Washington Township, camera facing north (11-9-2012). See Map Sheet 53.

Structure #483: 1222 E. Delite Inn Rd., Beecher, Washington Township, camera facing north (11-9-2012). See Map Sheet 53.

Structure #484: 1655 E. Delite Inn Rd., Beecher, Washington Township, camera facing southeast (11-9-2012). See Map Sheet 53.

Structure #485: 1022 E. County Line Rd., Grant Park, Washington Township, camera facing north (11-9-2012). See Map Sheet 54.

Structure #486: 1300 E. County Line Rd., Grant Park, Washington Township, camera facing northwest (11-9-2012). See Map Sheet 54.

Structure #486: 1300 E. County Line Rd., Grant Park, Washington Township, camera facing north (11-9-2012). See Map Sheet 54.

Structure #487: 31440 S. Yates Ave., Beecher, Washington Township, camera facing west (11-9-2012).
See Map Sheet 55.

Structure #487: 31440 S. Yates Ave., Beecher, Washington Township, camera facing west (11-9-2012).
See Map Sheet 55.

Structure #488: 30860 S. Yates Ave., Beecher, Washington Township, camera facing southwest (11-9-2012). See Map Sheet 55.

Structure #488: 30860 S. Yates Ave., Beecher, Washington Township, camera facing northwest (11-9-2012). See Map Sheet 55.

Structure #489: 31345 S. Yates Ave., Beecher, Washington Township, camera facing northeast (11-9-2012). See Map Sheet 55.

Structure #489: 31345 S. Yates Ave., Beecher, Washington Township, camera facing south (11-9-2012). See Map Sheet 55.

Structure #490: 31461 S. Klemme Rd., Beecher, Washington Township, camera facing northeast (11-9-2012). See Map Sheet 55.

Structure #491: 31325 S. Klemme Rd., Beecher, Washington Township, camera facing southeast (11-9-2012). See Map Sheet 55.

Structure #492: 30840 S. Klemme Rd., Beecher, Washington Township, camera facing southwest (11-9-2012). See Map Sheet 55.

Structure #493: 30705 S. Klemme Rd., Beecher, Washington Township, camera facing southeast (11-9-2012). See Map Sheet 55.

Structure #493: 30705 S. Klemme Rd., Beecher, Washington Township, camera facing south (11-9-2012). See Map Sheet 55.

Structure #493: 30705 S. Klemme Rd., Beecher, Washington Township, camera facing southwest (11-9-2012). See Map Sheet 55.

Structure #494: 30748 S. State Line Rd., Beecher, Washington Township, camera facing west (11-9-2012). See Map Sheet 55.

Structure #494: 30748 S. State Line Rd., Beecher, Washington Township, camera facing northwest (11-9-2012). See Map Sheet 55.

Structure #495: 32604 S. Yates Ave., Beecher, Washington Township, camera facing southwest (11-9-2012). See Map Sheet 56.

Structure #495: 32604 S. Yates Ave., Beecher, Washington Township, camera facing west (11-9-2012). See Map Sheet 56.

Structure #495: 32604 S. Yates Ave., Beecher, Washington Township, camera facing northwest (11-9-2012). See Map Sheet 56.

Structure #495: 32604 S. Yates Ave., Beecher, Washington Township, camera facing northwest (11-9-2012). See Map Sheet 56.

Structure #496: 2646 E. Delite Inn Rd., Beecher, Washington Township, camera facing northwest (11-8-2012). See Map Sheet 56.

Structure #496: 2646 E. Delite Inn Rd., Beecher, Washington Township, camera facing northwest (11-9-2012). See Map Sheet 56.

Structure #497: 32604 S. Klemme Rd., Grant Park, Washington Township, camera facing northwest (11-9-2012). See Map Sheet 56.

Structure #497: 32604 S. Klemme Rd., Grant Park, Washington Township, camera facing west (11-9-2012). See Map Sheet 56.

Structure #497: 32604 S. Klemme Rd., Grant Park, Washington Township, camera facing northwest (11-9-2012). See Map Sheet 56.

Structure #498: 32245 S. Klemme Rd., Beecher, Washington Township, camera facing northeast (11-9-2012). See Map Sheet 56.

Structure #499: 32053 S. Klemme Rd., Beecher, Washington Township, camera facing northeast (11-9-2012). See Map Sheet 56.

Structure #499: 32053 S. Klemme Rd., Beecher, Washington Township, camera facing northeast (11-9-2012). See Map Sheet 56.

Structure #500: 2737 E. Kentucky Rd., Beecher, Washington Township, camera facing northwest (11-9-2012). See Map Sheet 56.

Structure #500: 2737 E. Kentucky Rd., Beecher, Washington Township, camera facing north (11-9-2012). See Map Sheet 56.

Structure #500: 2737 E. Kentucky Rd., Beecher, Washington Township, camera facing east (11-9-2012). See Map Sheet 56.

Structure #501: 2915 E. Kentucky Rd., Beecher, Washington Township, camera facing south (11-9-2012). See Map Sheet 56.

Structure #501: 2915 E. Kentucky Rd., Beecher, Washington Township, camera facing southeast (11-9-2012). See Map Sheet 56.

Structure #501: 2915 E. Kentucky Rd., Beecher, Washington Township, camera facing southeast (11-9-2012). See Map Sheet 56.

Structure #502: 2842 E. Delite Inn Rd., Beecher, Washington Township, camera facing north (11-9-2012). See Map Sheet 56.

Structure #503: 3104 E. Delite Inn Rd., Beecher, Washington Township, camera facing northwest (11-9-2012). See Map Sheet 56.

Structure #504: 32112 S. State Line Rd., Beecher, Washington Township, camera facing southwest (11-9-2012). See Map Sheet 56.

Structure #504: 32112 S. State Line Rd., Beecher, Washington Township, camera facing northwest (11-9-2012). See Map Sheet 56.

Structure #505: 32698 S. Yates Ave., Beecher, Washington Township, camera facing northwest (11-9-2012). See Map Sheet 57.

Structure #506: 17824 W. County Line Rd., Grant Park, Yellowhead Township, camera facing southeast (11-9-2012). See Map Sheet 57.

Structure #506: 17824 W. County Line Rd., Grant Park, Yellowhead Township, camera facing east (11-9-2012). See Map Sheet 57.

Structure #507: 32628 S. State Line Rd., Grant Park, Washington Township, camera facing southwest (11-9-2012). See Map Sheet 57.

Historic Structures Photo Log

Area of Potential Effects
Additional Photographs
Will County

March 2013

Prepared by
Parsons Brinckerhoff
GSG Consultants, Inc.

This page left intentionally blank.

Structure #282: 12534 W. Wilmington Rd., Peotone, Wilton Township, camera facing northeast (3-25-2013). See Map Sheet 26.

Structure #282: 12534 W. Wilmington Rd., Peotone, Wilton Township, camera facing northeast (3-25-2013). See Map Sheet 26.

Structure #333: 11743 N. 2000E Rd., Manteno, Manteno Township, camera facing northeast (3-25-2013). See Map Sheet 35.

Structure #335: 8912 W. County Line Rd., Peotone, Peotone Township, camera facing north (3-25-2013). See Map Sheet 35.

Structure #335: 8912 W. County Line Rd., Peotone, Peotone Township, camera facing southeast (3-25-2013). See Map Sheet 35.

Structure #357: 31421 S. Ridgeland Ave., Peotone, Will Township, camera facing northeast (3-25-2013). See Map Sheet 36.

Structure #406: 3660 W. Kennedy Rd., Peotone, Will Township, camera facing northeast (3-25-2013).
See Map Sheet 43.

Structure #406: 3660 W. Kennedy Rd., Peotone, Will Township, camera facing northwest (3-25-2013).
See Map Sheet 43.

Structure #406: 3660 W. Kennedy Rd., Peotone, Will Township, camera facing northwest (3-25-2013).
See Map Sheet 43.

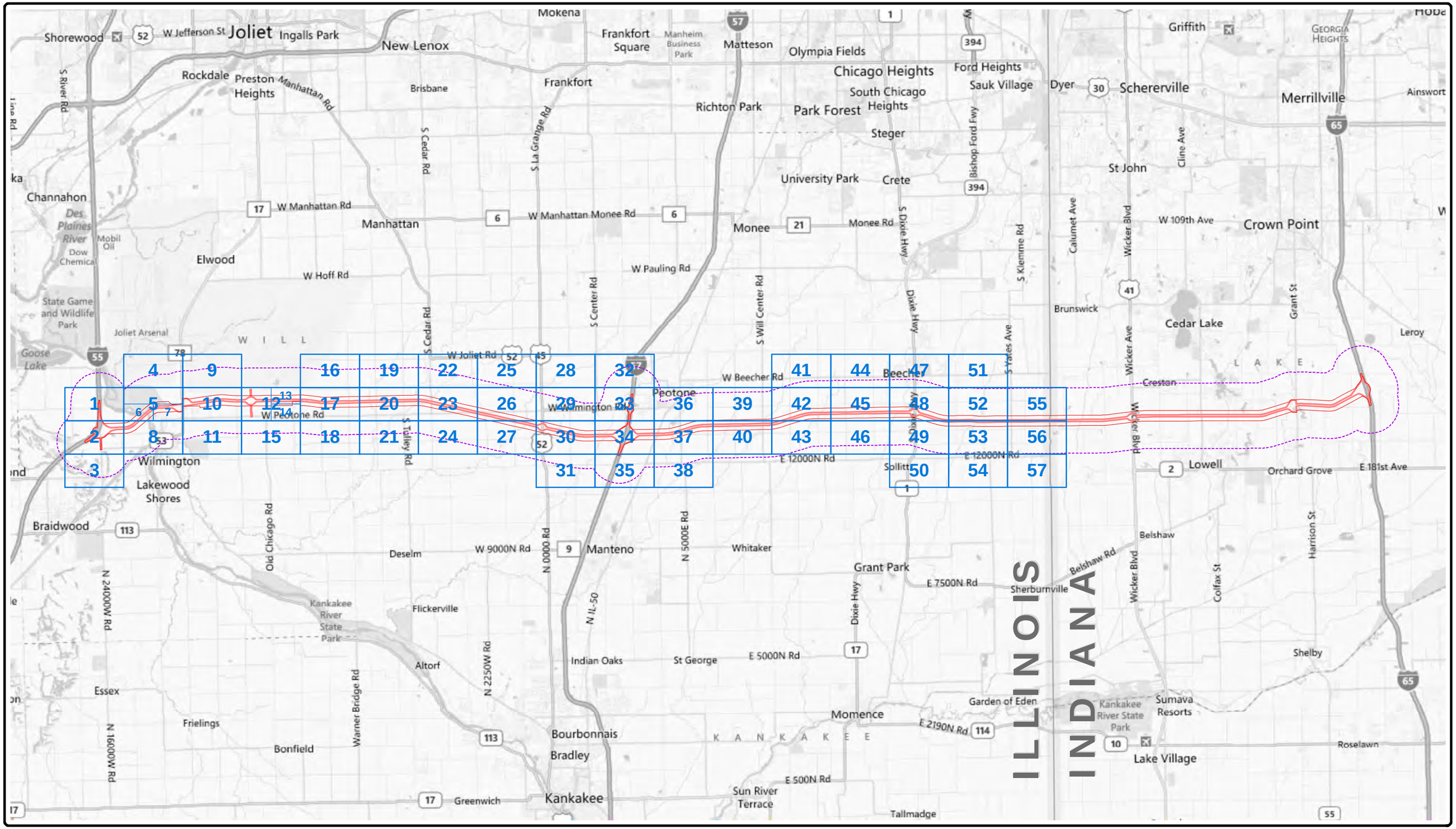

NORTH

0 1 2 mi

0 1 2 km

LEGEND

B3 400-ft Working Alignment Limit

B3 2,000-ft Project Corridor Limit

Area of Potential Effects

Road Map: Microsoft Bing Maps

Illiana Corridor Photo Log
Surveyed Properties in Area of Potential Effects
Sheet Index
February 2013

ILLIANA CORRIDOR
PARTNERING FOR PROGRESS

See Sheet 2

See Sheet 5

NORTH

0 500 1000 ft

0 50 100 m

INDEX

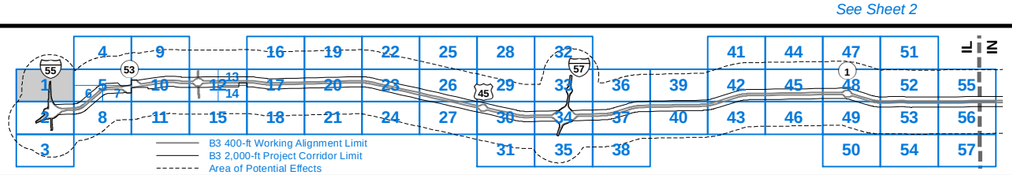

LEGEND

- Surveyed Property
- Alternate Route 66, Wilmington to Joliet
- WA B3 400-ft Working Alignment Limit (WA)
- PC B3 2,000-ft Project Corridor Limit (PC)
- APE Area of Potential Effects (APE)
- Parcel

Aerial Imagery: Microsoft Bing Maps Hybrid

Illiana Corridor Photo Log
Surveyed Properties in Area of Potential Effects
Sheet 1 of 57
February 2013

ILLIANA CORRIDOR
PARTNERING FOR PROGRESS

K-2411

See Sheet 1

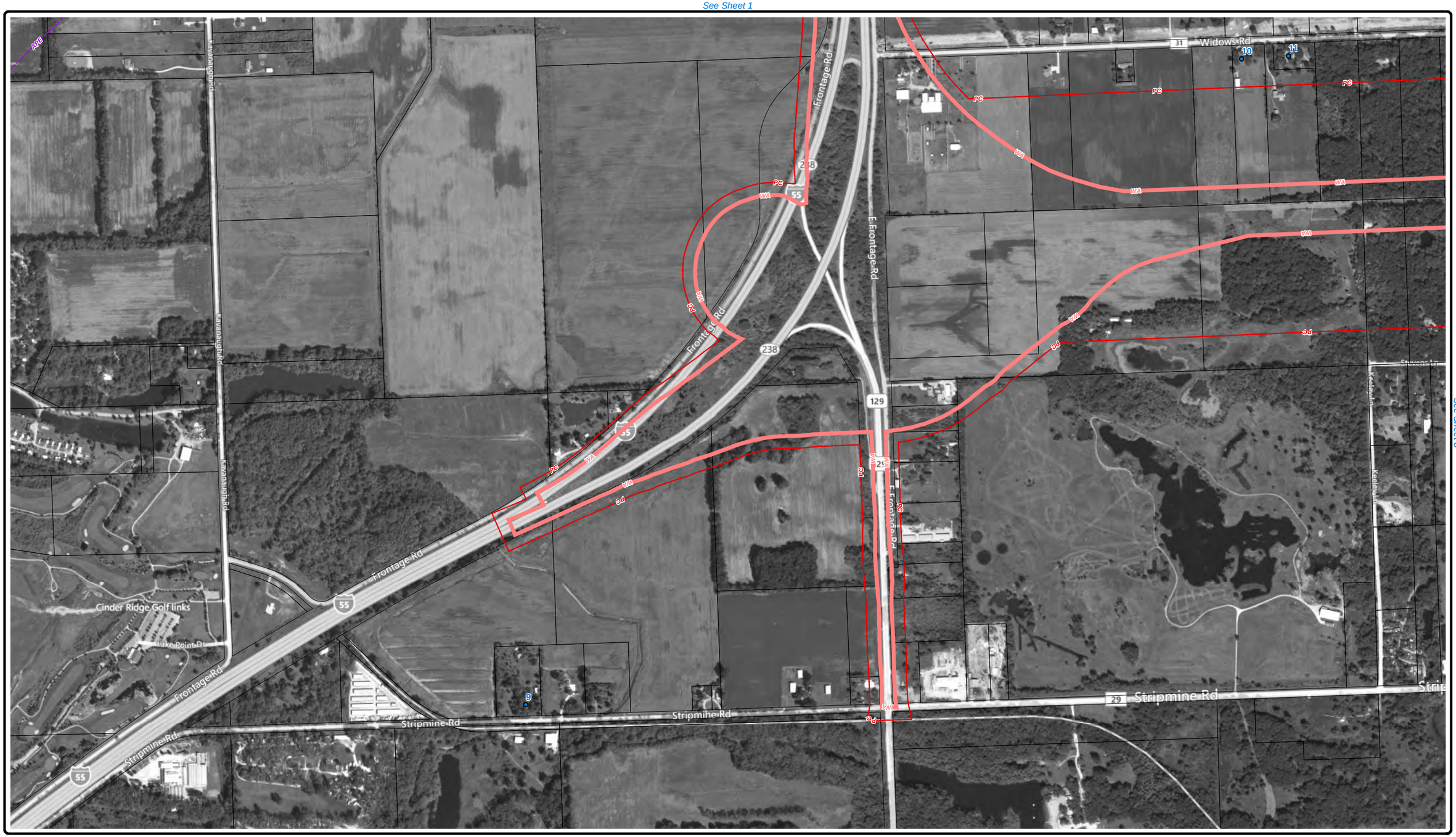

See Sheet 3

See Sheet 8

NORTH

0 500 1000 ft

0 50 100 m

INDEX

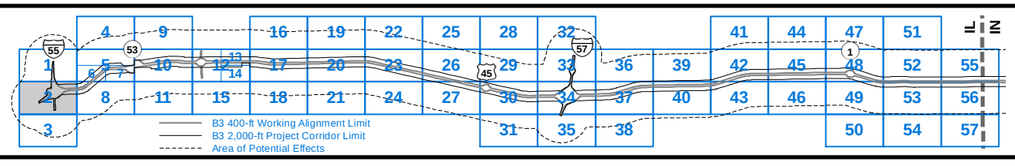

LEGEND

- Surveyed Property
- Alternate Route 66, Wilmington to Joliet
- WA B3 400-ft Working Alignment Limit (WA)
- PC B3 2,000-ft Project Corridor Limit (PC)
- APE Area of Potential Effects (APE)
- Parcel
- Aerial Imagery: Microsoft Bing Maps Hybrid

Illiana Corridor Photo Log
Surveyed Properties in Area of Potential Effects
Sheet 2 of 57
February 2013

ILLIANA CORRIDOR PARTNERING FOR PROGRESS

K-2412

See Sheet 2

NORTH

0 500 1000 ft

0 50 100 m

INDEX

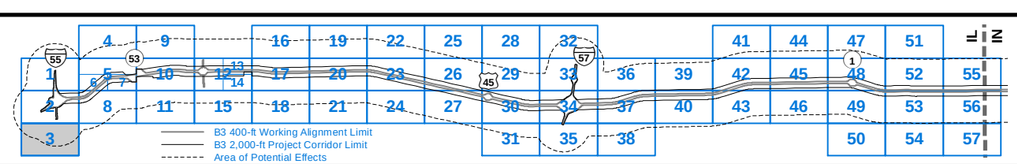

LEGEND

- Surveyed Property
- Alternate Route 66, Wilmington to Joliet
- WA B3 400-ft Working Alignment Limit (WA)
- PC B3 2,000-ft Project Corridor Limit (PC)
- APE Area of Potential Effects (APE)
- Parcel
- Aerial Imagery: Microsoft Bing Maps Hybrid

Illiana Corridor Photo Log
Surveyed Properties in Area of Potential Effects
Sheet 3 of 57
February 2013

ILLIANA CORRIDOR
PARTNERING FOR PROGRESS

K-2413

See Sheet 5

NORTH

0 500 1000 ft

0 50 100 m

INDEX

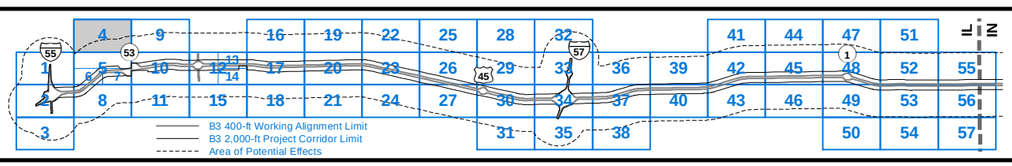

LEGEND

- Surveyed Property
- Alternate Route 66, Wilmington to Joliet
- WA B3 400-ft Working Alignment Limit (WA)
- PC B3 2,000-ft Project Corridor Limit (PC)
- APE Area of Potential Effects (APE)
- Parcel

Aerial Imagery: Microsoft Bing Maps Hybrid

Illiana Corridor Photo Log
Surveyed Properties in Area of Potential Effects
Sheet 4 of 57
February 2013

ILLIANA CORRIDOR
PARTNERING FOR PROGRESS

K-2414

See Sheet 4

See Sheet 1

See Sheet 10

See Sheet 8

NORTH

0 500 1000 ft

0 50 100 m

INDEX

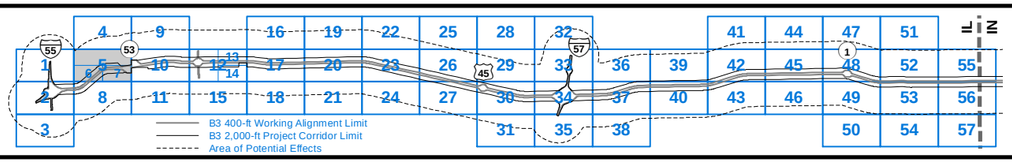

LEGEND

- Surveyed Property
- Alternate Route 66, Wilmington to Joliet
- WA B3 400-ft Working Alignment Limit (WA)
- PC B3 2,000-ft Project Corridor Limit (PC)
- APE Area of Potential Effects (APE)
- Parcel
- Aerial Imagery: Microsoft Bing Maps Hybrid

Illiana Corridor Photo Log
Surveyed Properties in Area of Potential Effects
Sheet 5 of 57
February 2013

ILLIANA CORRIDOR
PARTNERING FOR PROGRESS

K-2415

See Sheet 5

See Sheet 1

See Sheet 7

See Sheet 8

NORTH

0 250 500 ft

0 50 100 m

INDEX

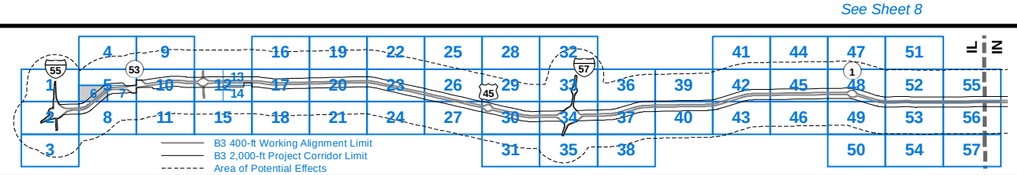

LEGEND

- Surveyed Property
- Alternate Route 66, Wilmington to Joliet
- WA B3 400-ft Working Alignment Limit (WA)
- PC B3 2,000-ft Project Corridor Limit (PC)
- APE Area of Potential Effects (APE)
- Parcel
- Aerial Imagery: Microsoft Bing Maps Hybrid

Illiana Corridor Photo Log
Surveyed Properties in Area of Potential Effects
Sheet 6 of 57
February 2013

ILLIANA CORRIDOR
PARTNERING FOR PROGRESS

K-2416

See Sheet 5

See Sheet 6

See Sheet 10

See Sheet 8

NORTH

0 250 500 ft

0 50 100 m

INDEX

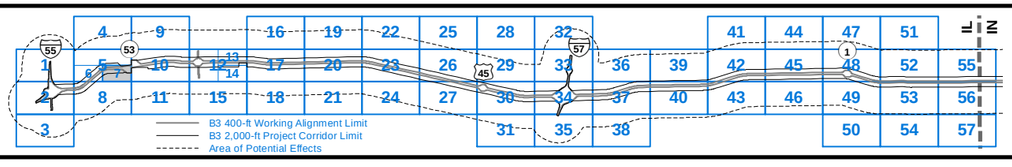

LEGEND

- Surveyed Property
- Alternate Route 66, Wilmington to Joliet
- WA B3 400-ft Working Alignment Limit (WA)
- PC B3 2,000-ft Project Corridor Limit (PC)
- APE Area of Potential Effects (APE)
- Parcel
- Aerial Imagery: Microsoft Bing Maps Hybrid

Illiana Corridor Photo Log
Surveyed Properties in Area of Potential Effects
Sheet 7 of 57
February 2013

ILLIANA CORRIDOR PARTNERING FOR PROGRESS

K-2417

See Sheet 5

See Sheet 2

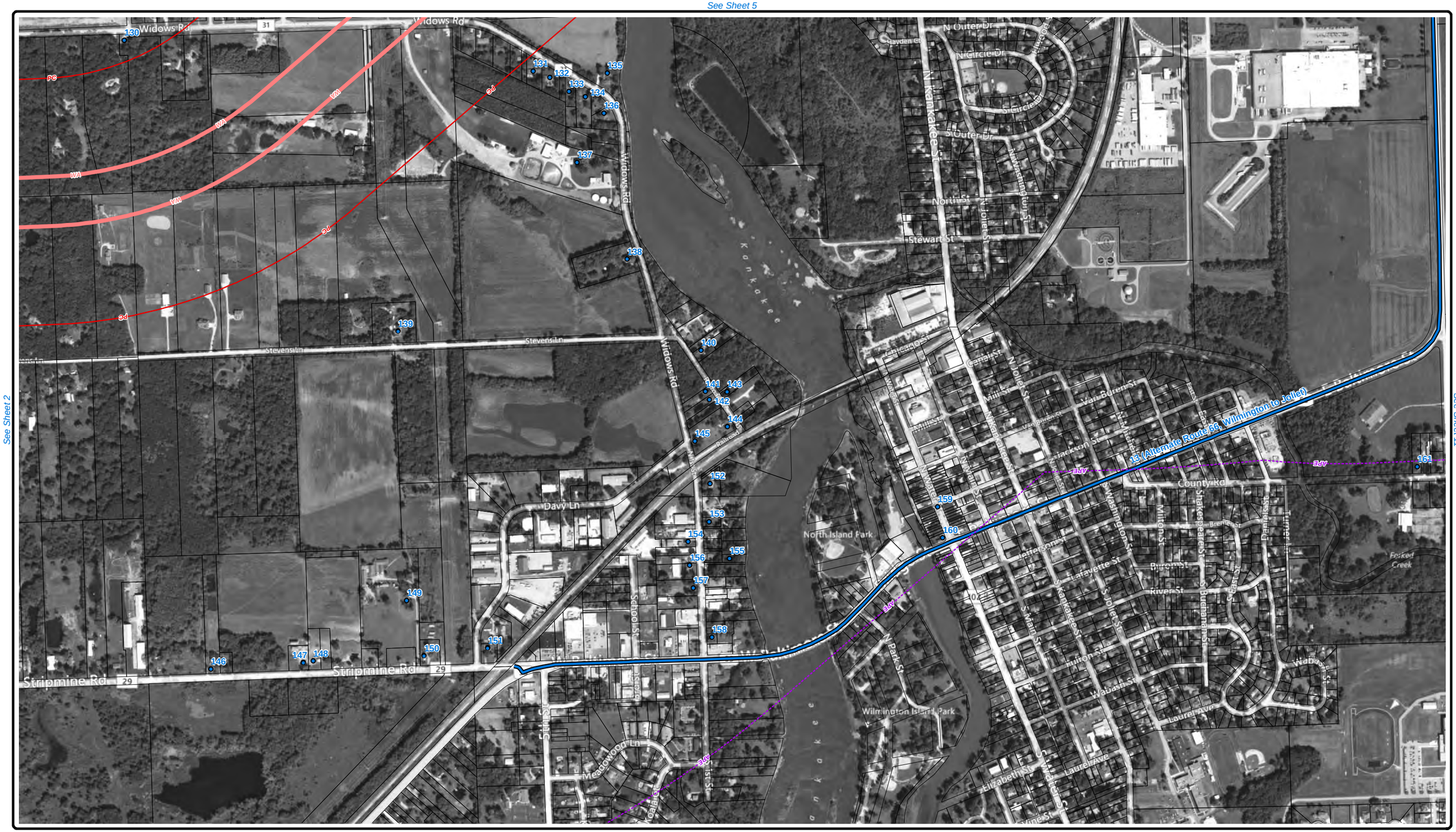

See Sheet 11

NORTH

0 500 1000 ft

0 50 100 m

INDEX

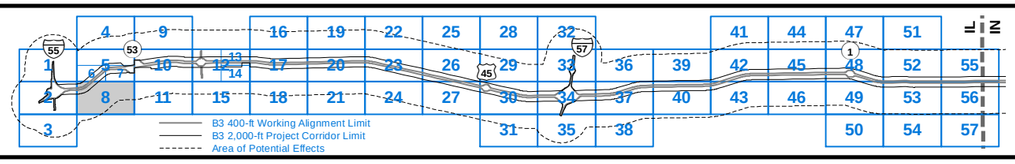

LEGEND

- Surveyed Property
- Alternate Route 66, Wilmington to Joliet
- WA B3 400-ft Working Alignment Limit (WA)
- PC B3 2,000-ft Project Corridor Limit (PC)
- APE Area of Potential Effects (APE)
- Parcel
- Aerial Imagery: Microsoft Bing Maps Hybrid

Illiana Corridor Photo Log
Surveyed Properties in Area of Potential Effects
Sheet 8 of 57
February 2013

ILLIANA CORRIDOR
PARTNERING FOR PROGRESS

K-2418

NORTH

0 500 1000 ft

0 50 100 m

INDEX

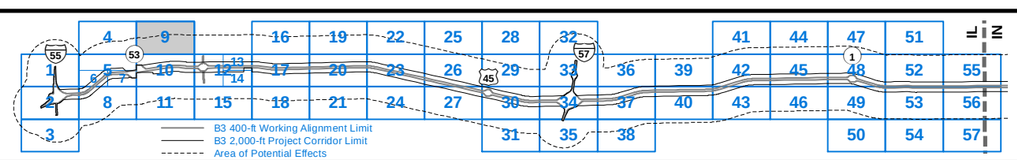

LEGEND

- Surveyed Property
- Alternate Route 66, Wilmington to Joliet
- WA B3 400-ft Working Alignment Limit (WA)
- PC B3 2,000-ft Project Corridor Limit (PC)
- APE Area of Potential Effects (APE)
- Parcel

Aerial Imagery: Microsoft Bing Maps Hybrid

Illiana Corridor Photo Log
Surveyed Properties in Area of Potential Effects
Sheet 9 of 57
February 2013

ILLIANA CORRIDOR
PARTNERING FOR PROGRESS

K-2419

See Sheet 9

See Sheet 5
See Sheet 12
See Sheet 11

NORTH

0 500 1000 ft

0 50 100 m

INDEX

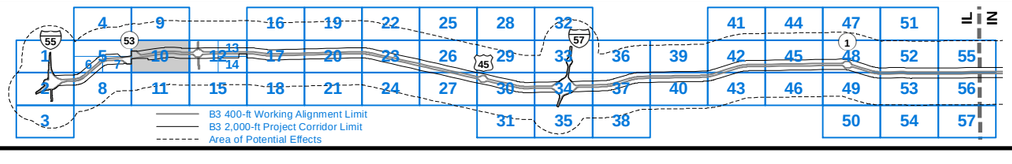

LEGEND

- Surveyed Property
- Alternate Route 66, Wilmington to Joliet
- WA B3 400-ft Working Alignment Limit (WA)
- PC B3 2,000-ft Project Corridor Limit (PC)
- APE Area of Potential Effects (APE)
- Parcel
- Aerial Imagery: Microsoft Bing Maps Hybrid

Illiana Corridor Photo Log
Surveyed Properties in Area of Potential Effects
Sheet 10 of 57
February 2013

ILLIANA CORRIDOR
PARTNERING FOR PROGRESS

K-2420

See Sheet 10

See Sheet 8

See Sheet 15

NORTH

0 500 1000 ft

0 50 100 m

INDEX

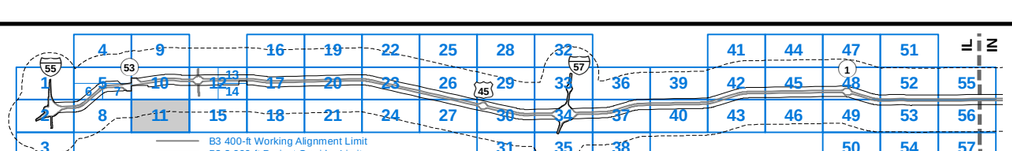

LEGEND

- Surveyed Property
- Alternate Route 66, Wilmington to Joliet
- WA B3 400-ft Working Alignment Limit (WA)
- PC B3 2,000-ft Project Corridor Limit (PC)
- APE Area of Potential Effects (APE)
- Parcel
- Aerial Imagery: Microsoft Bing Maps Hybrid

Illiana Corridor Photo Log
Surveyed Properties in Area of Potential Effects
Sheet 11 of 57
February 2013

ILLIANA CORRIDOR
PARTNERING FOR PROGRESS

K-2421

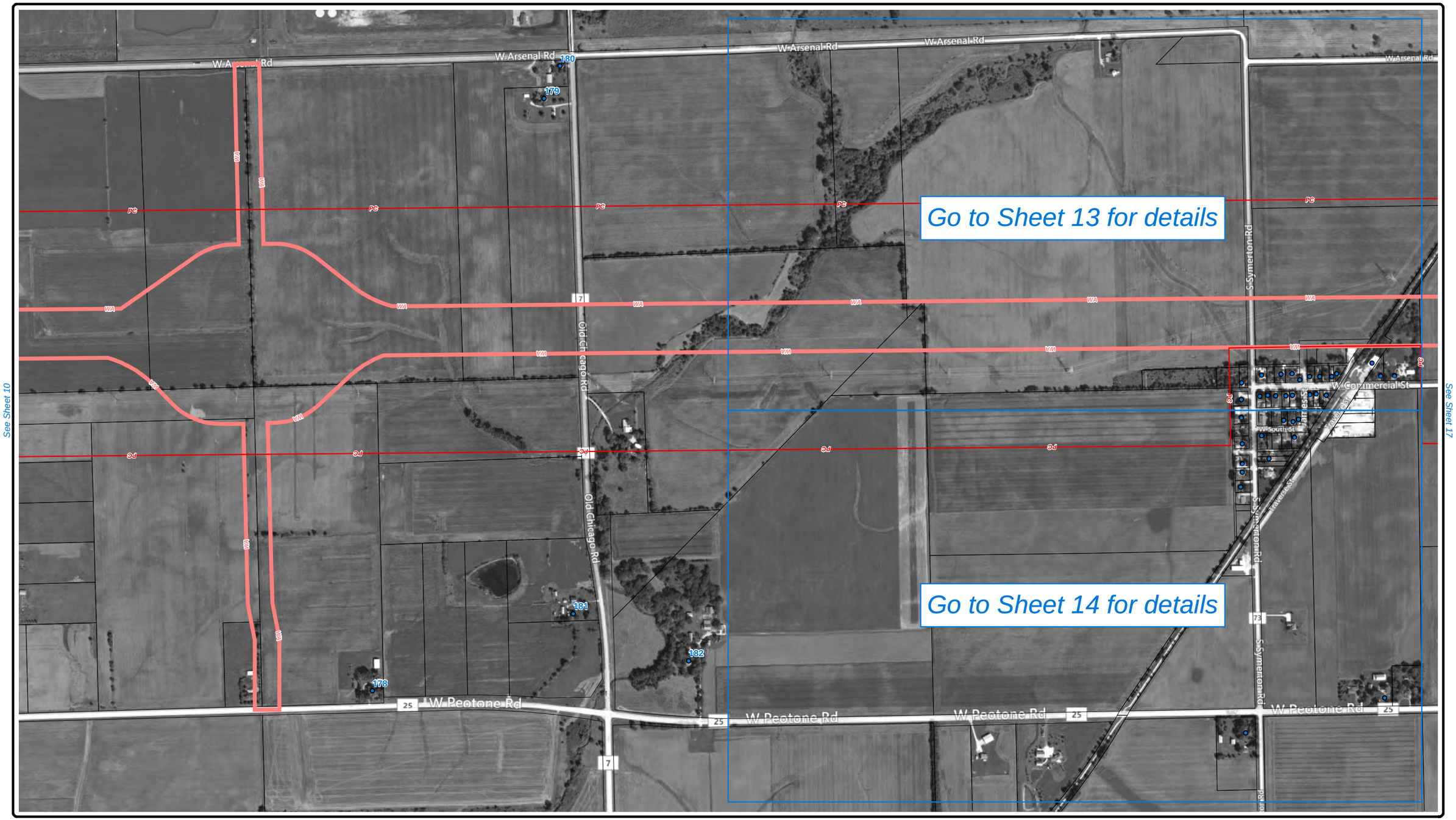

NORTH

0 500 1000 ft

0 50 100 m

INDEX

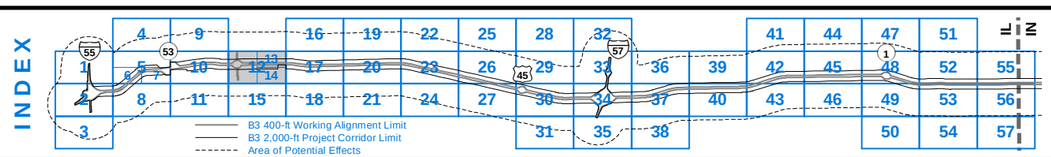

LEGEND

- Surveyed Property
- Alternate Route 66, Wilmington to Joliet
- WA B3 400-ft Working Alignment Limit (WA)
- PC B3 2,000-ft Project Corridor Limit (PC)
- APE Area of Potential Effects (APE)
- Parcel

Aerial Imagery: Microsoft Bing Maps Hybrid

Illiana Corridor Photo Log
Surveyed Properties in Area of Potential Effects
Sheet 12 of 57
February 2013

ILLIANA CORRIDOR
PARTNERING FOR PROGRESS

K-2422

NORTH

0 250 500 ft

0 50 100 m

INDEX

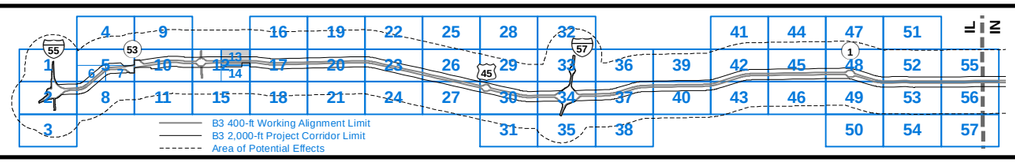

LEGEND

- Surveyed Property
- Alternate Route 66, Wilmington to Joliet
- WA B3 400-ft Working Alignment Limit (WA)
- PC B3 2,000-ft Project Corridor Limit (PC)
- APE Area of Potential Effects (APE)
- Parcel

Aerial Imagery: Microsoft Bing Maps Hybrid

Illiana Corridor Photo Log
Surveyed Properties in Area of Potential Effects
Sheet 13 of 57
February 2013

ILLIANA CORRIDOR
PARTNERING FOR PROGRESS

K-2423

See Sheet 13

See Sheet 12

See Sheet 17

See Sheet 15

NORTH

0 250 500 ft

0 50 100 m

INDEX

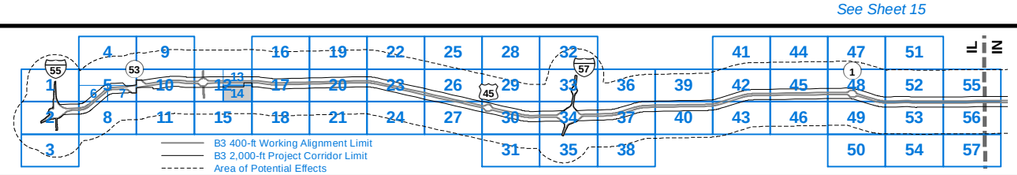

LEGEND

- Surveyed Property
- Alternate Route 66, Wilmington to Joliet
- B3 400-ft Working Alignment Limit (WA)
- B3 2,000-ft Project Corridor Limit (PC)
- Area of Potential Effects (APE)
- Parcel

Aerial Imagery: Microsoft Bing Maps Hybrid

Illiana Corridor Photo Log
Surveyed Properties in Area of Potential Effects
Sheet 14 of 57
February 2013

ILLIANA CORRIDOR
PARTNERING FOR PROGRESS

K-2424

See Sheet 12

See Sheet 11



See Sheet 18

NORTH

0 500 1000 ft

0 50 100 m

INDEX

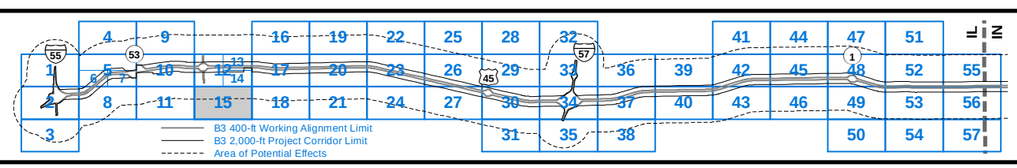

LEGEND

- Surveyed Property
- Alternate Route 66, Wilmington to Joliet
- WA B3 400-ft Working Alignment Limit (WA)
- PC B3 2,000-ft Project Corridor Limit (PC)
- APE Area of Potential Effects (APE)
- Parcel

Aerial Imagery: Microsoft Bing Maps Hybrid

Illiana Corridor Photo Log
Surveyed Properties in Area of Potential Effects
Sheet 15 of 57
February 2013

ILLIANA CORRIDOR
PARTNERING FOR PROGRESS

K-2425

See Sheet 19

See Sheet 17

NORTH

0 500 1000 ft

0 50 100 m

INDEX

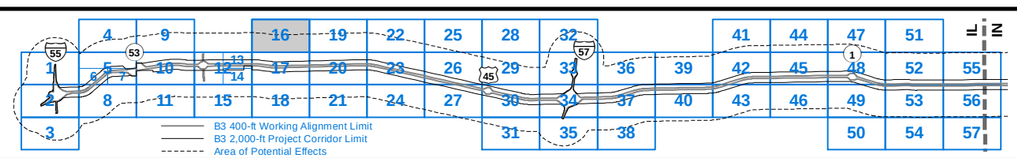

LEGEND

- Surveyed Property
- Alternate Route 66, Wilmington to Joliet
- WA B3 400-ft Working Alignment Limit (WA)
- PC B3 2,000-ft Project Corridor Limit (PC)
- APE Area of Potential Effects (APE)
- Parcel

Aerial Imagery: Microsoft Bing Maps Hybrid

Illiana Corridor Photo Log
Surveyed Properties in Area of Potential Effects
Sheet 16 of 57
February 2013

ILLIANA CORRIDOR
PARTNERING FOR PROGRESS

K-2426

See Sheet 16

See Sheet 12

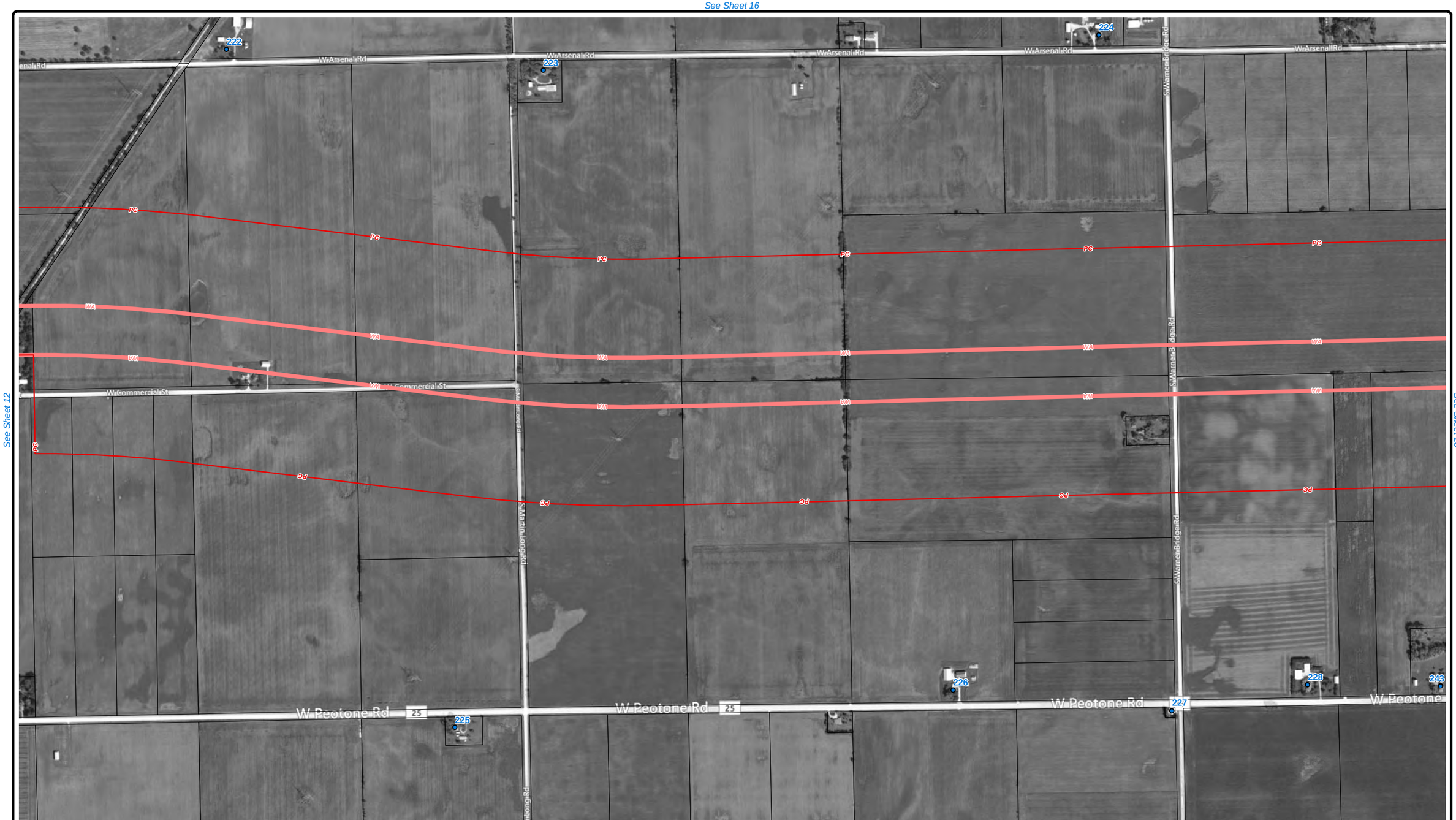

See Sheet 20

See Sheet 18

NORTH

0 500 1000 ft

0 50 100 m

INDEX

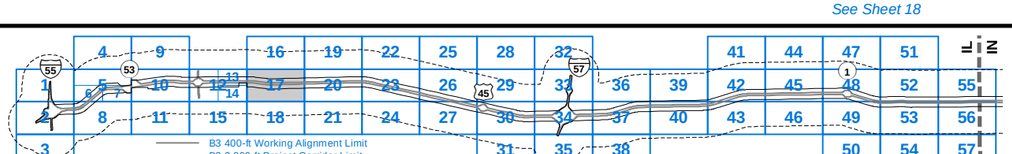

LEGEND

- Surveyed Property
- Alternate Route 66, Wilmington to Joliet
- WA B3 400-ft Working Alignment Limit (WA)
- PC B3 2,000-ft Project Corridor Limit (PC)
- APE Area of Potential Effects (APE)
- Parcel
- Aerial Imagery: Microsoft Bing Maps Hybrid

Illiana Corridor Photo Log
Surveyed Properties in Area of Potential Effects
Sheet 17 of 57
February 2013

ILLIANA CORRIDOR
PARTNERING FOR PROGRESS

K-2427

See Sheet 17

See Sheet 15

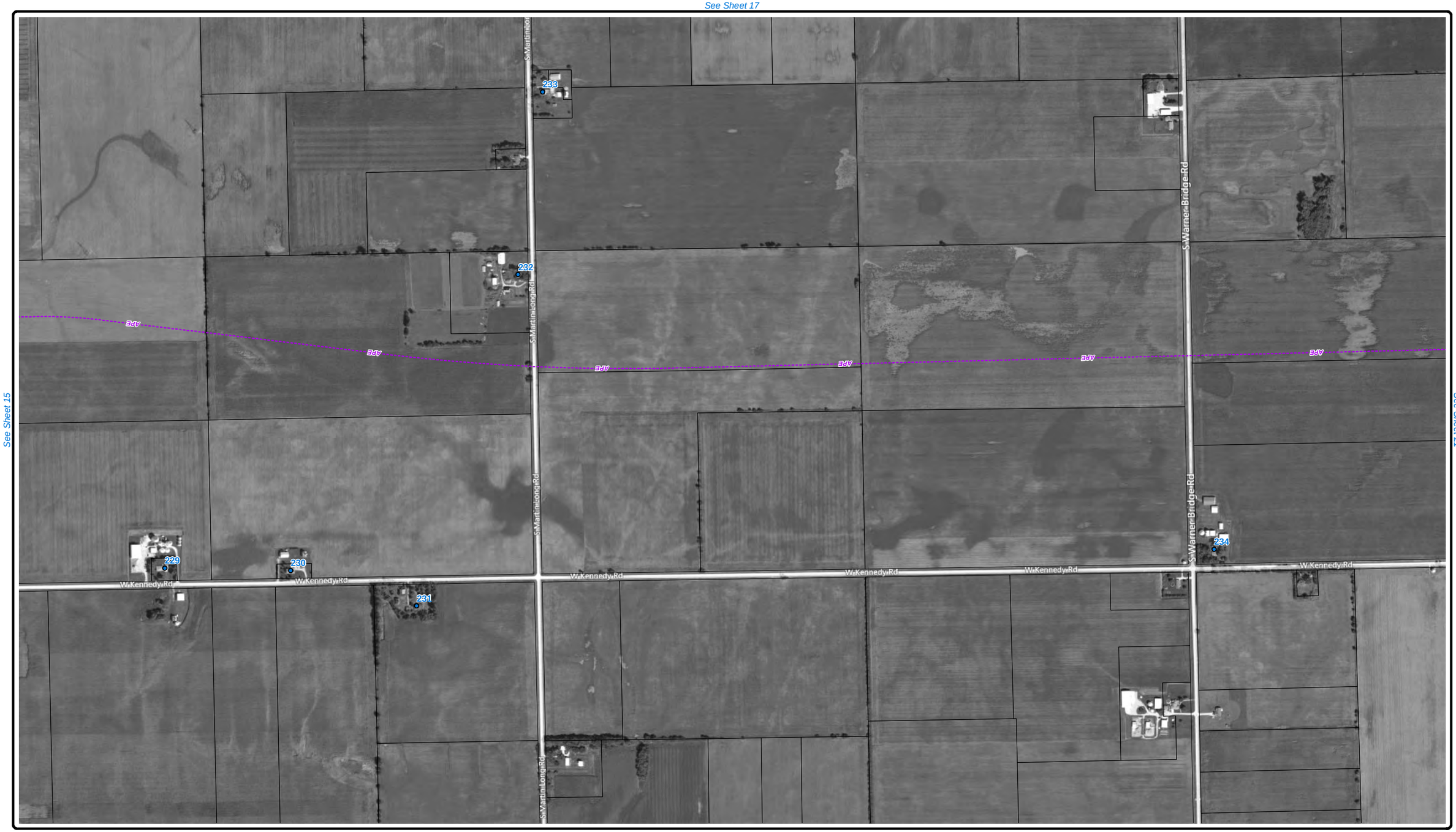

See Sheet 21

NORTH

0 500 1000 ft

0 50 100 m

INDEX

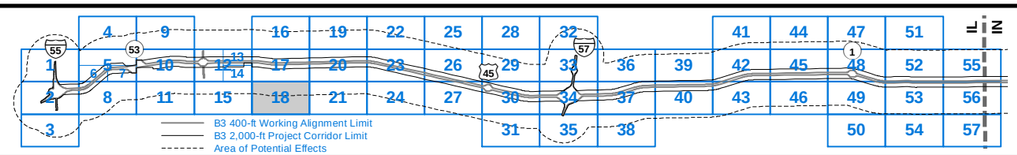

LEGEND

- Surveyed Property
- Alternate Route 66, Wilmington to Joliet
- WA B3 400-ft Working Alignment Limit (WA)
- PC B3 2,000-ft Project Corridor Limit (PC)
- APE Area of Potential Effects (APE)
- Parcel

Aerial Imagery: Microsoft Bing Maps Hybrid

Illiana Corridor Photo Log
Surveyed Properties in Area of Potential Effects
Sheet 18 of 57
February 2013

ILLIANA CORRIDOR
PARTNERING FOR PROGRESS

K-2428

NORTH

0 500 1000 ft

0 50 100 m

INDEX

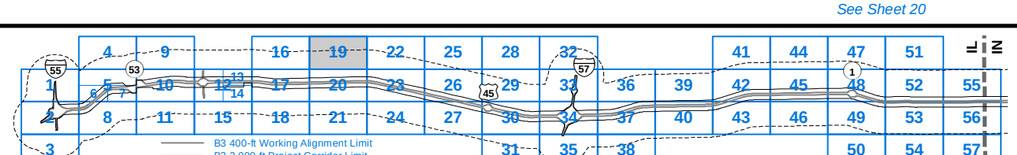

LEGEND

- Surveyed Property
- Alternate Route 66, Wilmington to Joliet
- WA B3 400-ft Working Alignment Limit (WA)
- PC B3 2,000-ft Project Corridor Limit (PC)
- APE Area of Potential Effects (APE)
- Parcel

Aerial Imagery: Microsoft Bing Maps Hybrid

Illiana Corridor Photo Log
Surveyed Properties in Area of Potential Effects
Sheet 19 of 57
February 2013

ILLIANA CORRIDOR PARTNERING FOR PROGRESS

K-2429

See Sheet 19

See Sheet 17

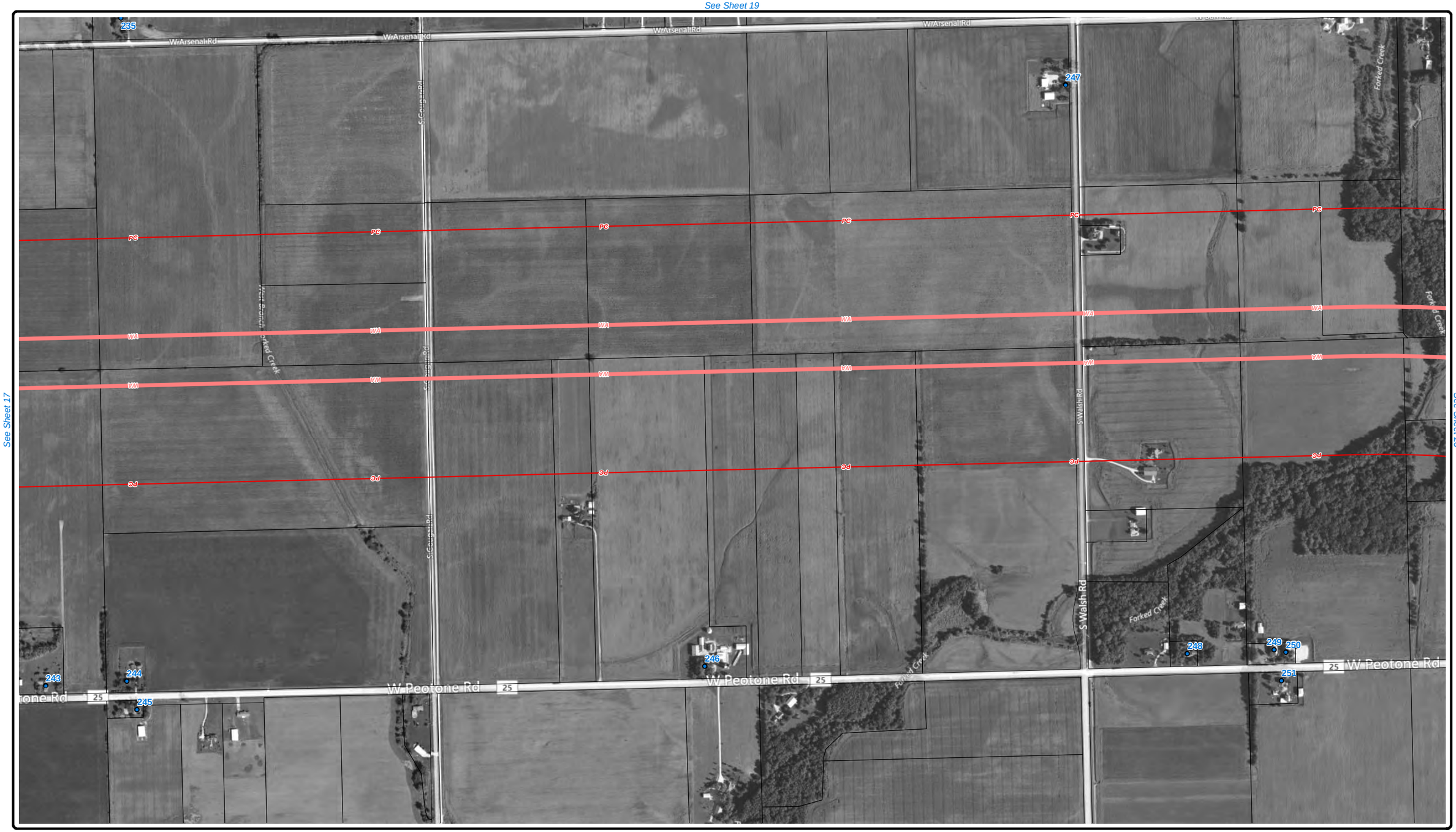

See Sheet 23

See Sheet 21

NORTH

0 500 1000 ft

0 50 100 m

INDEX

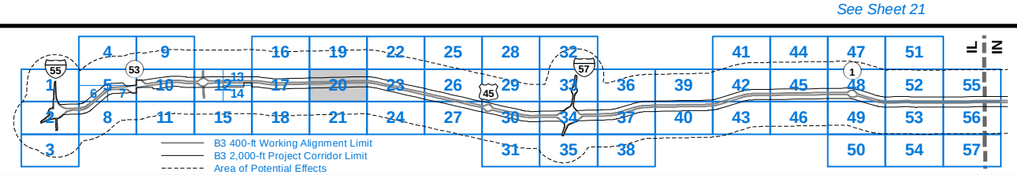

LEGEND

- Surveyed Property
- Alternate Route 66, Wilmington to Joliet
- WA B3 400-ft Working Alignment Limit (WA)
- PC B3 2,000-ft Project Corridor Limit (PC)
- APE Area of Potential Effects (APE)
- Parcel
- Aerial Imagery: Microsoft Bing Maps Hybrid

Illiana Corridor Photo Log
Surveyed Properties in Area of Potential Effects
Sheet 20 of 57
February 2013

ILLIANA CORRIDOR
PARTNERING FOR PROGRESS

K-2430

See Sheet 20

See Sheet 18

See Sheet 24

NORTH

0 500 1000 ft

0 50 100 m

INDEX

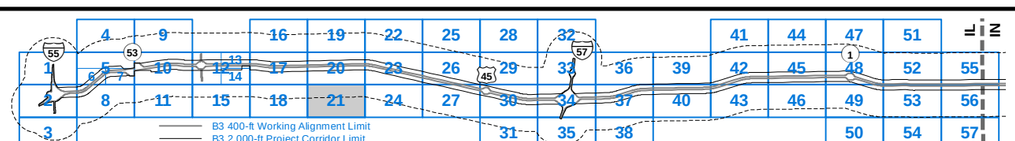

LEGEND

- Surveyed Property
- Alternate Route 66, Wilmington to Joliet
- WA B3 400-ft Working Alignment Limit (WA)
- PC B3 2,000-ft Project Corridor Limit (PC)
- APE Area of Potential Effects (APE)
- Parcel

Aerial Imagery: Microsoft Bing Maps Hybrid

Illiana Corridor Photo Log
Surveyed Properties in Area of Potential Effects
Sheet 21 of 57
February 2013

ILLIANA CORRIDOR PARTNERING FOR PROGRESS

K-2431

NORTH

0 500 1000 ft

0 50 100 m

INDEX

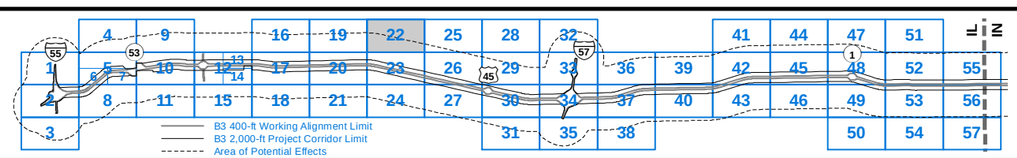

LEGEND

- Surveyed Property
- Alternate Route 66, Wilmington to Joliet
- WA B3 400-ft Working Alignment Limit (WA)
- PC B3 2,000-ft Project Corridor Limit (PC)
- APE Area of Potential Effects (APE)
- Parcel

Aerial Imagery: Microsoft Bing Maps Hybrid

Illiana Corridor Photo Log
Surveyed Properties in Area of Potential Effects
Sheet 22 of 57
February 2013

ILLIANA CORRIDOR
PARTNERING FOR PROGRESS

K-2432

See Sheet 22

See Sheet 20

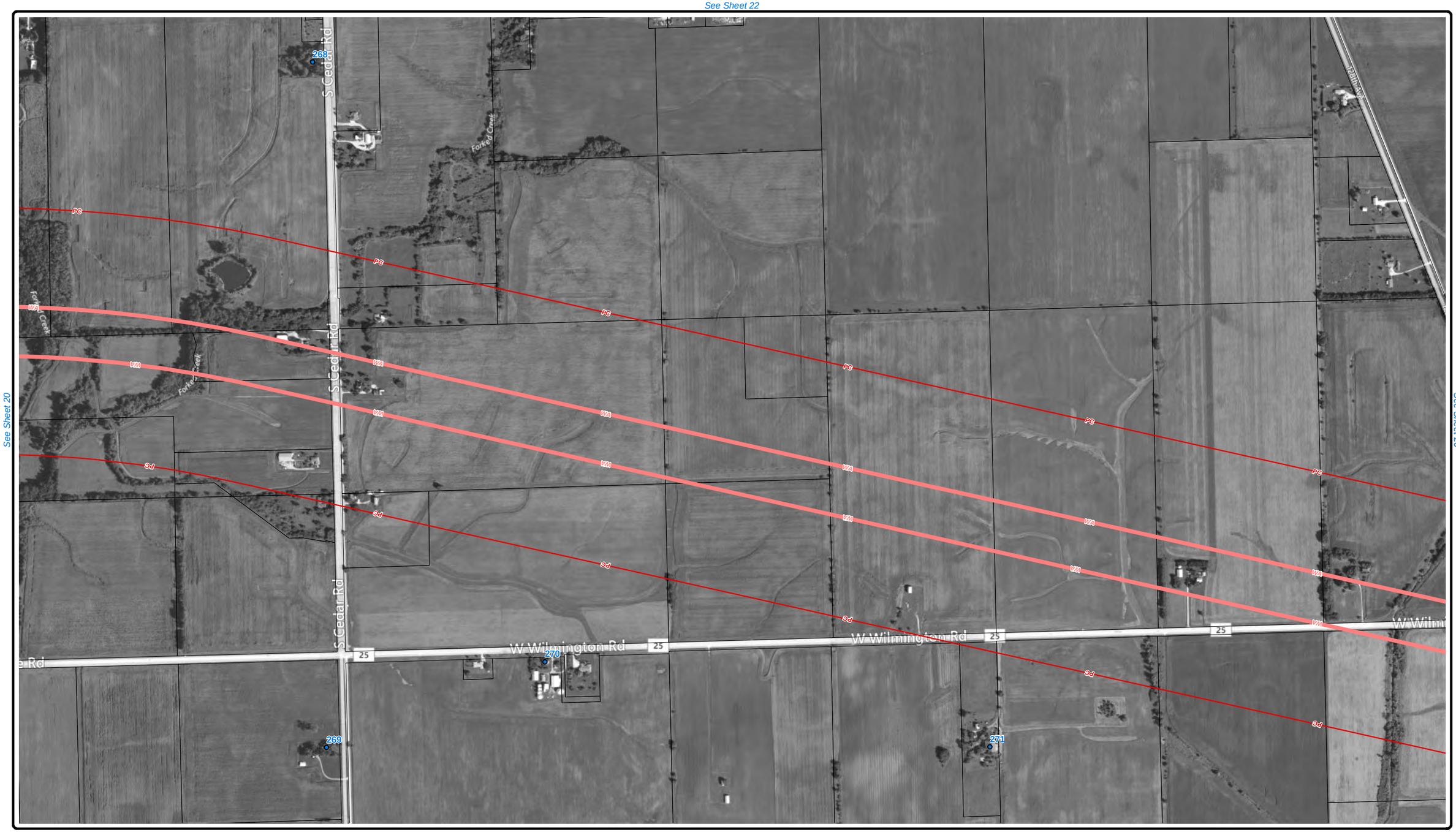

See Sheet 26

See Sheet 24

NORTH

0 500 1000 ft

0 50 100 m

INDEX

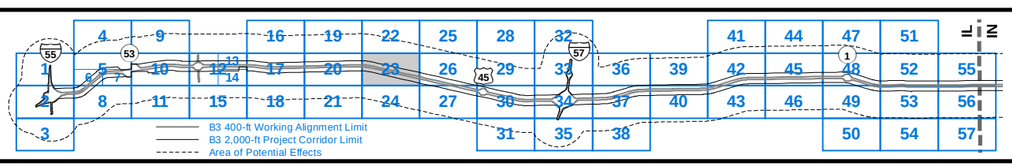

LEGEND

- Surveyed Property
- Alternate Route 66, Wilmington to Joliet
- WA B3 400-ft Working Alignment Limit (WA)
- PC B3 2,000-ft Project Corridor Limit (PC)
- APE Area of Potential Effects (APE)
- Parcel

Aerial Imagery: Microsoft Bing Maps Hybrid

Illiana Corridor Photo Log
Surveyed Properties in Area of Potential Effects
Sheet 23 of 57
February 2013

ILLIANA CORRIDOR

K-2433

See Sheet 22

See Sheet 26

See Sheet 28

NORTH

0 500 1000 ft

0 50 100 m

INDEX

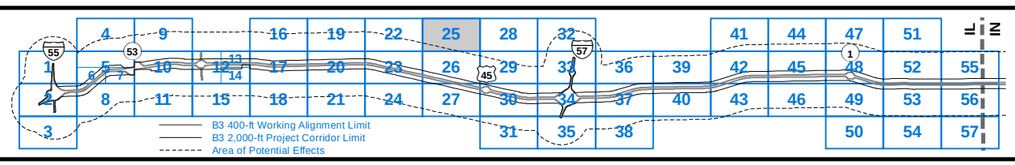

LEGEND

- Surveyed Property
- Alternate Route 66, Wilmington to Joliet
- WA B3 400-ft Working Alignment Limit (WA)
- PC B3 2,000-ft Project Corridor Limit (PC)
- APE Area of Potential Effects (APE)
- Parcel

Aerial Imagery: Microsoft Bing Maps Hybrid

Illiana Corridor Photo Log
Surveyed Properties in Area of Potential Effects
Sheet 25 of 57
February 2013

ILLIANA CORRIDOR
PARTNERING FOR PROGRESS

K-2434

See Sheet 25

See Sheet 23

See Sheet 29

See Sheet 27

NORTH

0 500 1000 ft

0 50 100 m

INDEX

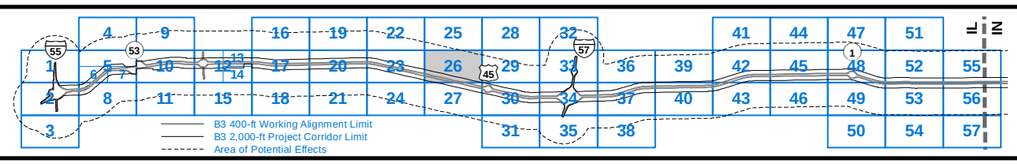

LEGEND

- Surveyed Property
- Alternate Route 66, Wilmington to Joliet
- B3 400-ft Working Alignment Limit (WA)
- B3 2,000-ft Project Corridor Limit (PC)
- Area of Potential Effects (APE)
- Parcel

Aerial Imagery: Microsoft Bing Maps Hybrid

Illiana Corridor Photo Log
Surveyed Properties in Area of Potential Effects
Sheet 26 of 57
February 2013

ILLIANA CORRIDOR
PARTNERING FOR PROGRESS

K-2435

See Sheet 26

See Sheet 24

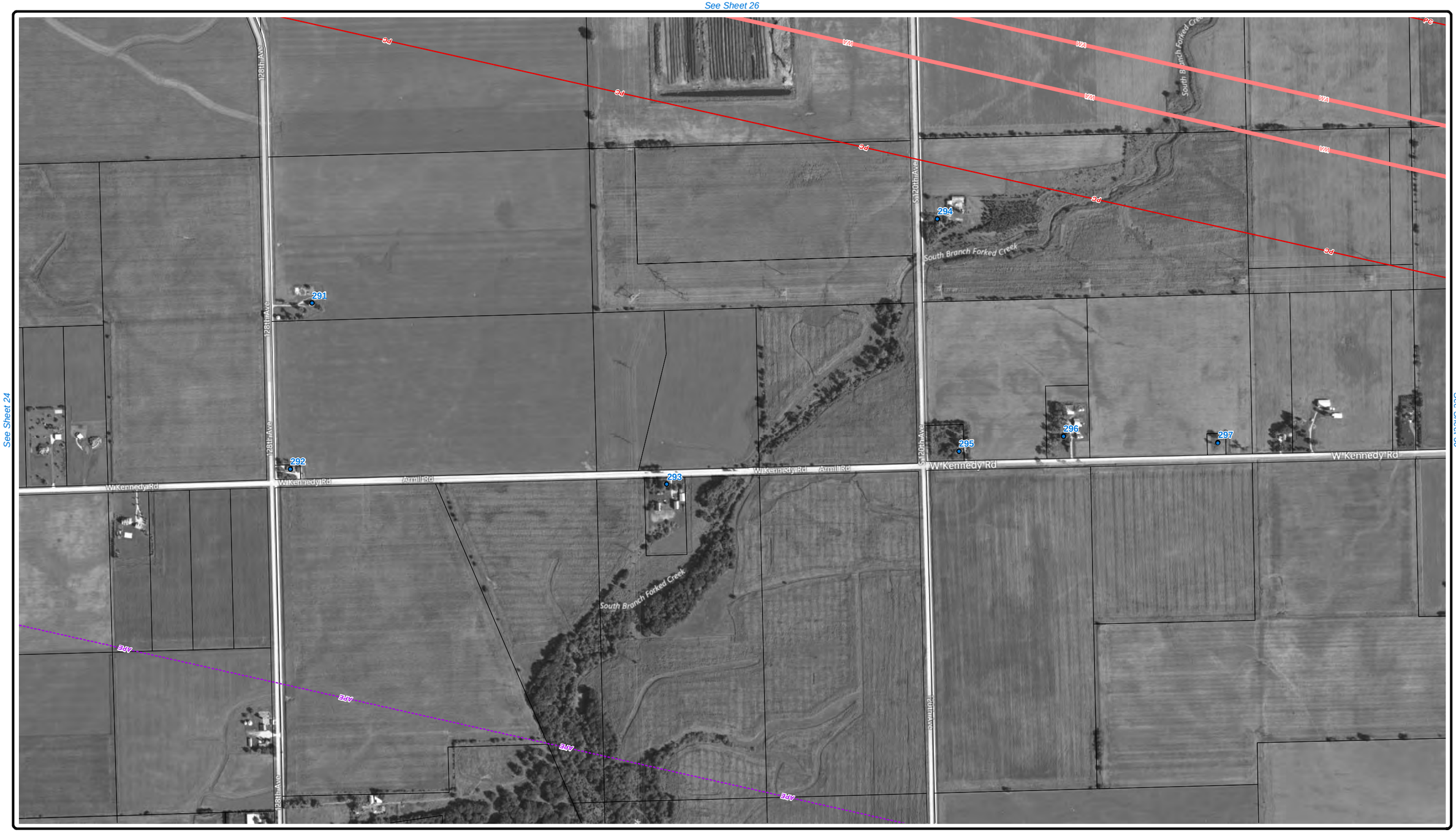

See Sheet 30

NORTH

0 500 1000 ft

0 50 100 m

INDEX

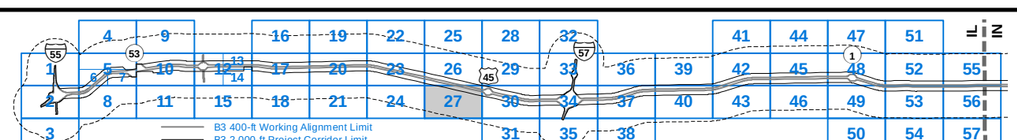

LEGEND

- Surveyed Property
- Alternate Route 66, Wilmington to Joliet
- B3 400-ft Working Alignment Limit (WA)
- B3 2,000-ft Project Corridor Limit (PC)
- Area of Potential Effects (APE)
- Parcel

Aerial Imagery: Microsoft Bing Maps Hybrid

Illiana Corridor Photo Log
Surveyed Properties in Area of Potential Effects
Sheet 27 of 57
February 2013

ILLIANA CORRIDOR
PARTNERING FOR PROGRESS

K-2436

See Sheet 25

See Sheet 32

See Sheet 29

NORTH

0 500 1000 ft

0 50 100 m

INDEX

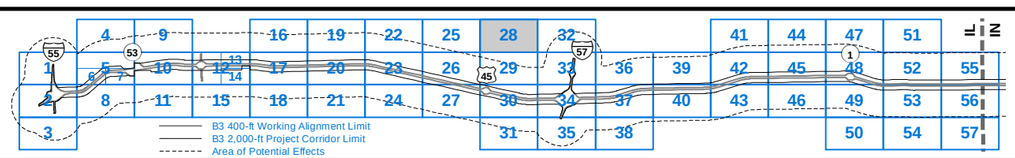

LEGEND

- Surveyed Property
- Alternate Route 66, Wilmington to Joliet
- WA B3 400-ft Working Alignment Limit (WA)
- PC B3 2,000-ft Project Corridor Limit (PC)
- APE Area of Potential Effects (APE)
- Parcel

Aerial Imagery: Microsoft Bing Maps Hybrid

Illiana Corridor Photo Log
Surveyed Properties in Area of Potential Effects
Sheet 28 of 57
February 2013

ILLIANA CORRIDOR

K-2437

See Sheet 28

See Sheet 26

See Sheet 33

See Sheet 30

NORTH

0 500 1000 ft

0 50 100 m

INDEX

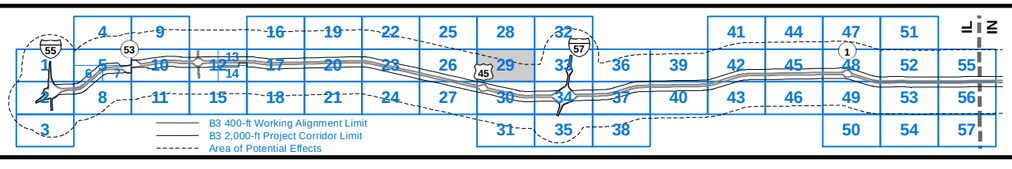

LEGEND

- Surveyed Property
- Alternate Route 66, Wilmington to Joliet
- B3 400-ft Working Alignment Limit (WA)
- B3 2,000-ft Project Corridor Limit (PC)
- Area of Potential Effects (APE)
- Parcel
- Aerial Imagery: Microsoft Bing Maps Hybrid

Illiana Corridor Photo Log
Surveyed Properties in Area of Potential Effects
Sheet 29 of 57
February 2013

ILLIANA CORRIDOR

K-2438

See Sheet 29

See Sheet 27

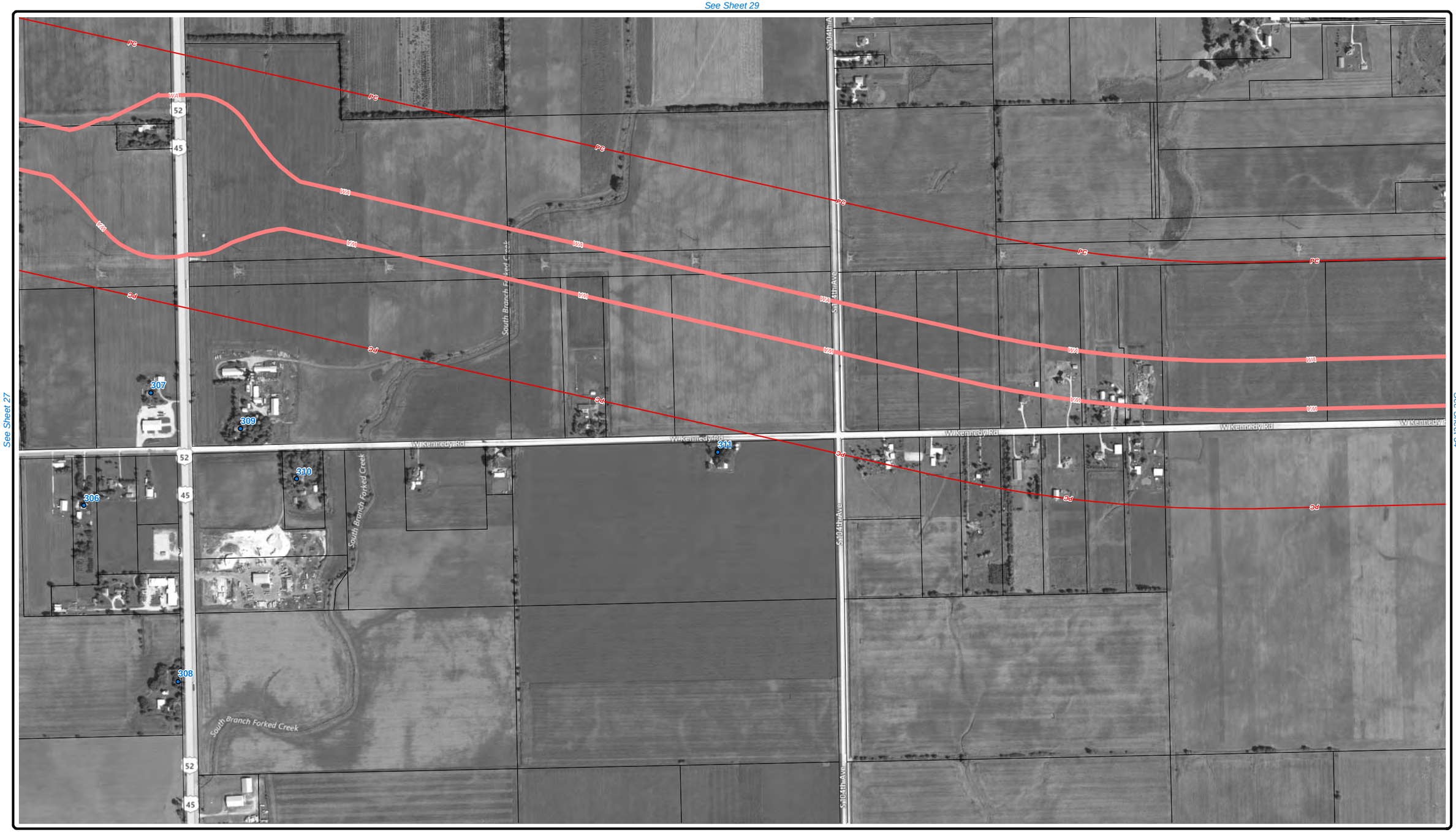

See Sheet 34

See Sheet 31

NORTH

0 500 1000 ft

0 50 100 m

INDEX

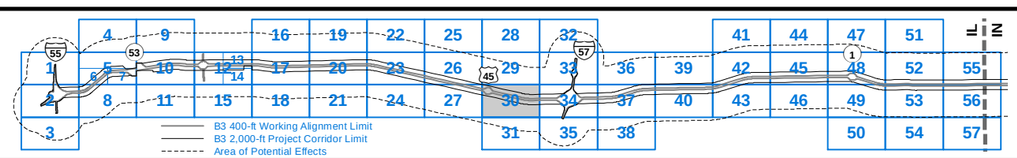

LEGEND

- Surveyed Property
- Alternate Route 66, Wilmington to Joliet
- WA B3 400-ft Working Alignment Limit (WA)
- PC B3 2,000-ft Project Corridor Limit (PC)
- APE Area of Potential Effects (APE)
- Parcel

Aerial Imagery: Microsoft Bing Maps Hybrid

Illiana Corridor Photo Log
Surveyed Properties in Area of Potential Effects
Sheet 30 of 57
February 2013

ILLIANA CORRIDOR

K-2439

See Sheet 30

See Sheet 35

NORTH

0 500 1000 ft

0 50 100 m

INDEX

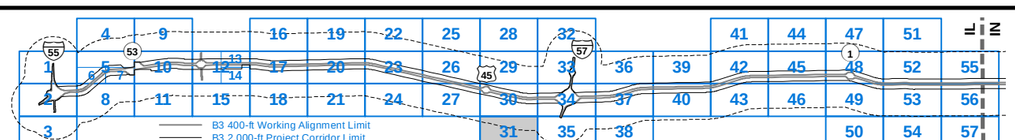

LEGEND

- Surveyed Property
- Alternate Route 66, Wilmington to Joliet
- WA B3 400-ft Working Alignment Limit (WA)
- PC B3 2,000-ft Project Corridor Limit (PC)
- APE Area of Potential Effects (APE)
- Parcel
- Aerial Imagery: Microsoft Bing Maps Hybrid

Illiana Corridor Photo Log
Surveyed Properties in Area of Potential Effects
Sheet 31 of 57
February 2013

ILLIANA CORRIDOR

K-2440

NORTH

0 500 1000 ft

0 50 100 m

INDEX

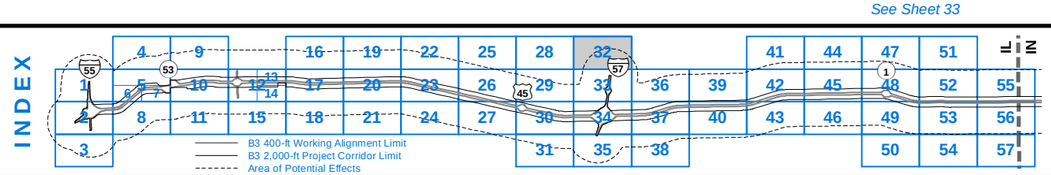

LEGEND

- Surveyed Property
- Alternate Route 66, Wilmington to Joliet
- WA B3 400-ft Working Alignment Limit (WA)
- PC B3 2,000-ft Project Corridor Limit (PC)
- APE Area of Potential Effects (APE)
- Parcel
- Aerial Imagery: Microsoft Bing Maps Hybrid

Illiana Corridor Photo Log
Surveyed Properties in Area of Potential Effects
Sheet 32 of 57
February 2013

ILLIANA CORRIDOR

K-2441

See Sheet 32

See Sheet 29

See Sheet 36

See Sheet 34

NORTH

0 500 1000 ft

0 50 100 m

INDEX

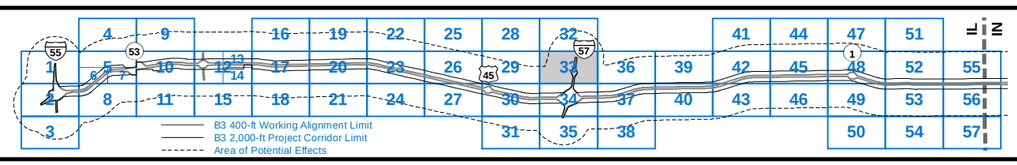

LEGEND

- Surveyed Property
- Alternate Route 66, Wilmington to Joliet
- WA B3 400-ft Working Alignment Limit (WA)
- PC B3 2,000-ft Project Corridor Limit (PC)
- APE Area of Potential Effects (APE)
- Parcel
- Aerial Imagery: Microsoft Bing Maps Hybrid

Illiana Corridor Photo Log
Surveyed Properties in Area of Potential Effects
Sheet 33 of 57
February 2013

ILLIANA CORRIDOR
PARTNERING FOR PROGRESS

K-2442

See Sheet 33

See Sheet 30

See Sheet 37

See Sheet 35

NORTH

0 500 1000 ft

0 50 100 m

INDEX

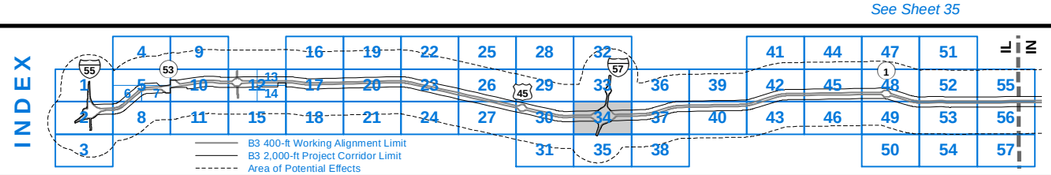

LEGEND

- Surveyed Property
- Alternate Route 66, Wilmington to Joliet
- WA B3 400-ft Working Alignment Limit (WA)
- PC B3 2,000-ft Project Corridor Limit (PC)
- APE Area of Potential Effects (APE)
- Parcel

Aerial Imagery: Microsoft Bing Maps Hybrid

Illiana Corridor Photo Log
Surveyed Properties in Area of Potential Effects
Sheet 34 of 57
February 2013

ILLIANA CORRIDOR
PARTNERING FOR PROGRESS

K-2443

See Sheet 34

See Sheet 31

See Sheet 38

NORTH

0 500 1000 ft

0 50 100 m

INDEX

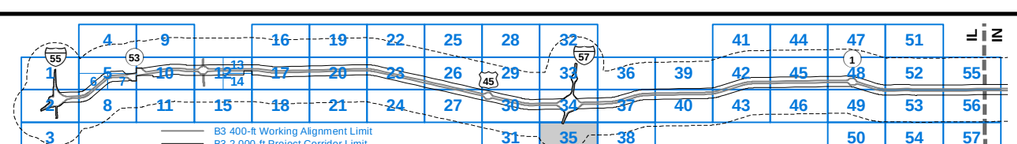

LEGEND

- Surveyed Property
- Alternate Route 66, Wilmington to Joliet
- WA B3 400-ft Working Alignment Limit (WA)
- PC B3 2,000-ft Project Corridor Limit (PC)
- APE Area of Potential Effects (APE)
- Parcel

Aerial Imagery: Microsoft Bing Maps Hybrid

Illiana Corridor Photo Log
Surveyed Properties in Area of Potential Effects
Sheet 35 of 57
February 2013

ILLIANA CORRIDOR

K-2444