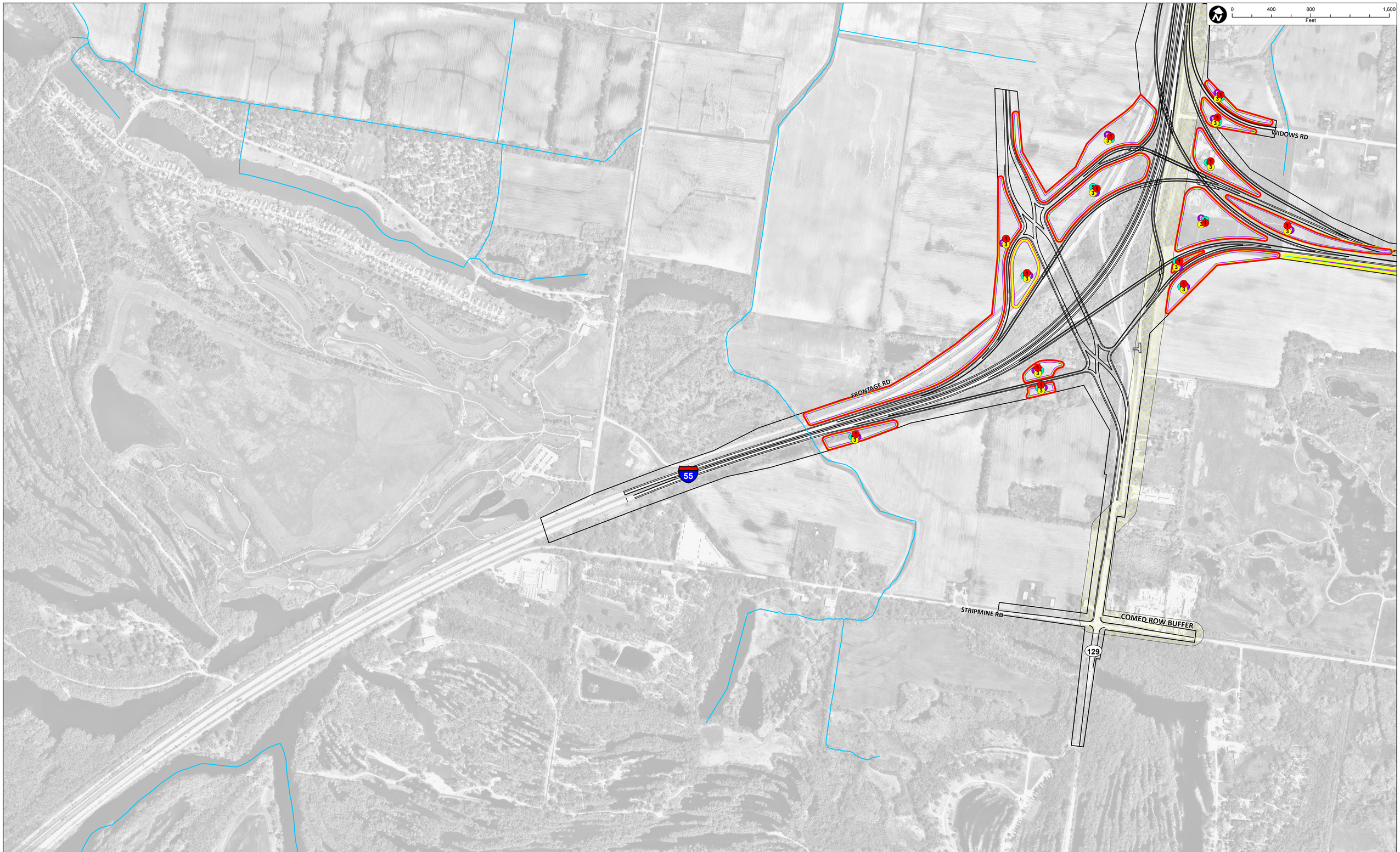

ILLIANA CORRIDOR
PARTNERING FOR PROGRESS

ILLINOIS DEPARTMENT OF TRANSPORTATION

INDIANA DEPARTMENT OF TRANSPORTATION

NO.	DATE	NATURE OF REVISION	CHKD.

DSGN.	
DWN:	DRW
CHKD.	
SCALE:	1:4,800
MODEL:	ArcGIS 10
PLOT DATE	11/22/2013

FILE NAME	SUSTAINABILITY OPPORTUNITY AREAS OCT 2013 ALT 2
PATH	N:\Idot\100571\GIS\Exhibits\Tier 1\GREEN INFRASTRUCTURE\SUSTAINABILITY OPPORTUNITY AREAS OCT 2013 ALT 2.mxd

TITLE:

SUSTAINABILITY OPPORTUNITY AREAS ALTERNATIVE 2

PROJ. NO.	100571
DATE:	04-17-13
SHEET 1 of 23	
DRAWING NO.	
	SHEET 1

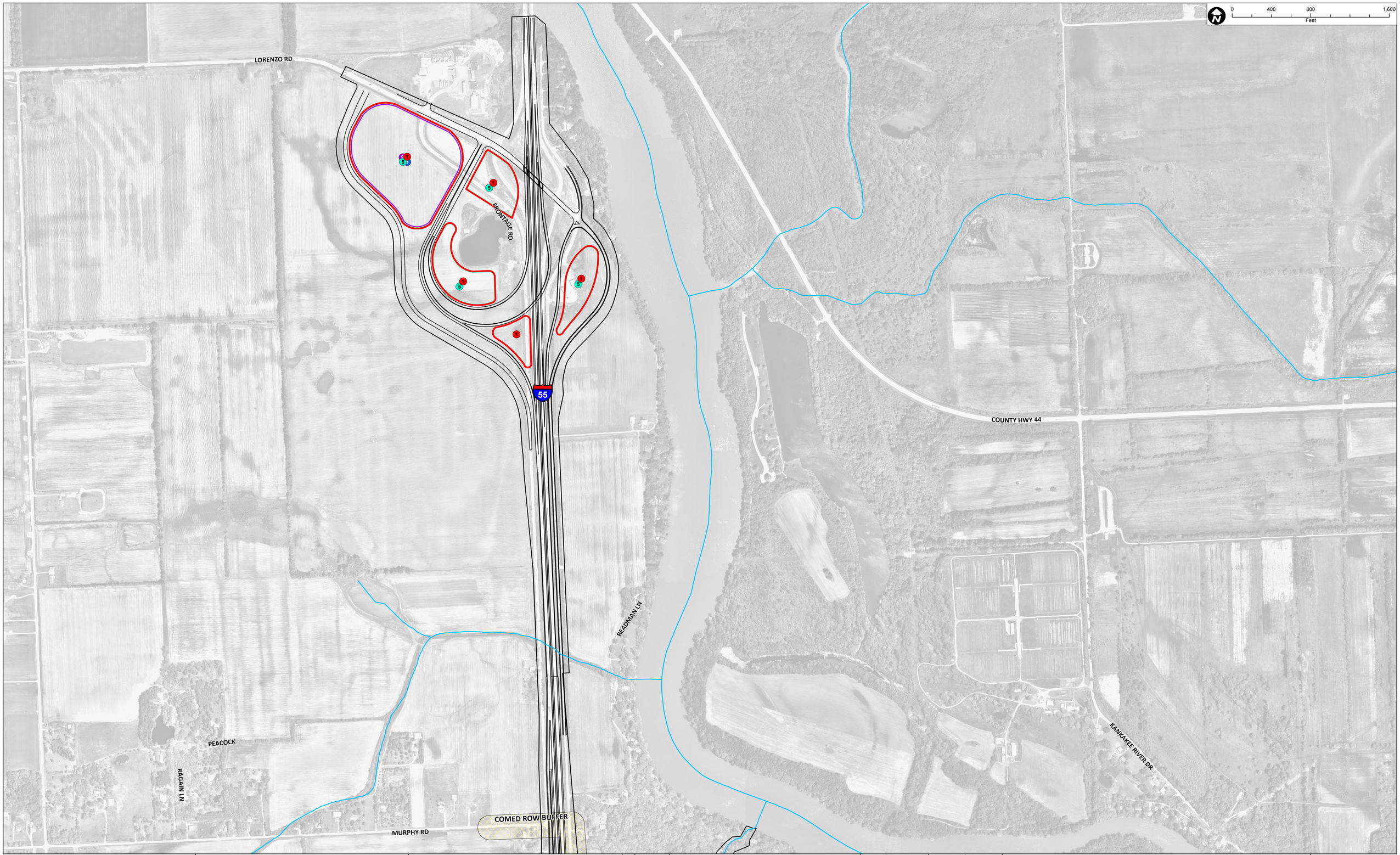

ILLIANA CORRIDOR
PARTNERING FOR PROGRESS

ILLINOIS DEPARTMENT OF TRANSPORTATION

INDIANA DEPARTMENT OF TRANSPORTATION

NO.	DATE	NATURE OF REVISION	CHKD.

DSGN.	
DWN:	DRW
CHKD.	
SCALE:	1:4,800
MODEL:	ArcGIS 10
PLOT DATE	11/22/2013

FILE NAME	SUSTAINABILITY OPPORTUNITY AREAS OCT 2013 ALT 2
PATH	N:\Idot\100571\GIS\Exhibits\Tier 1\GREEN INFRASTRUCTURE\SUSTAINABILITY OPPORTUNITY AREAS OCT 2013 ALT 2.mxd

TITLE:

SUSTAINABILITY OPPORTUNITY AREAS ALTERNATIVE 2

PROJ. NO. 100571

DATE: 04-17-13

SHEET 2 of 23

DRAWING NO.

SHEET 2

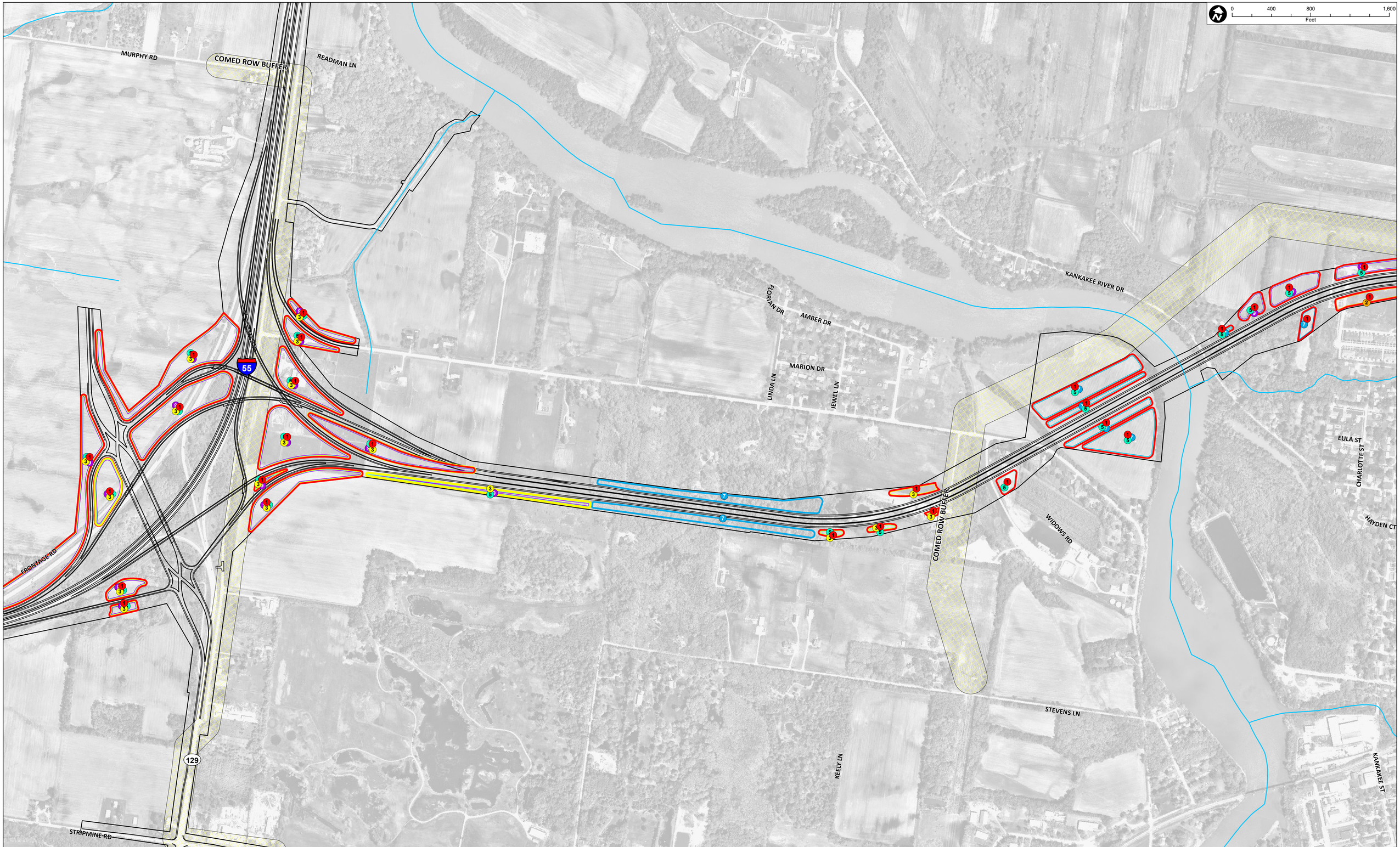

ILLIANA CORRIDOR
PARTNERING FOR PROGRESS

ILLINOIS DEPARTMENT OF TRANSPORTATION

INDIANA DEPARTMENT OF TRANSPORTATION

NO.	DATE	NATURE OF REVISION	CHKD.

DSGN.	
DWN:	DRW
CHKD.	
SCALE:	1:4,800
MODEL:	ArcGIS 10
PLOT DATE	11/22/2013

FILE NAME	SUSTAINABILITY OPPORTUNITY AREAS OCT 2013 ALT 2
PATH	N:\ldot\100571\GIS\Exhibits\Tier 1\GREEN INFRASTRUCTURE\SUSTAINABILITY OPPORTUNITY AREAS OCT 2013 ALT 2.mxd

TITLE:

SUSTAINABILITY OPPORTUNITY AREAS ALTERNATIVE 2

PROJ. NO. 100571

DATE: 04-17-13

SHEET 3 of 23

DRAWING NO.

SHEET 3

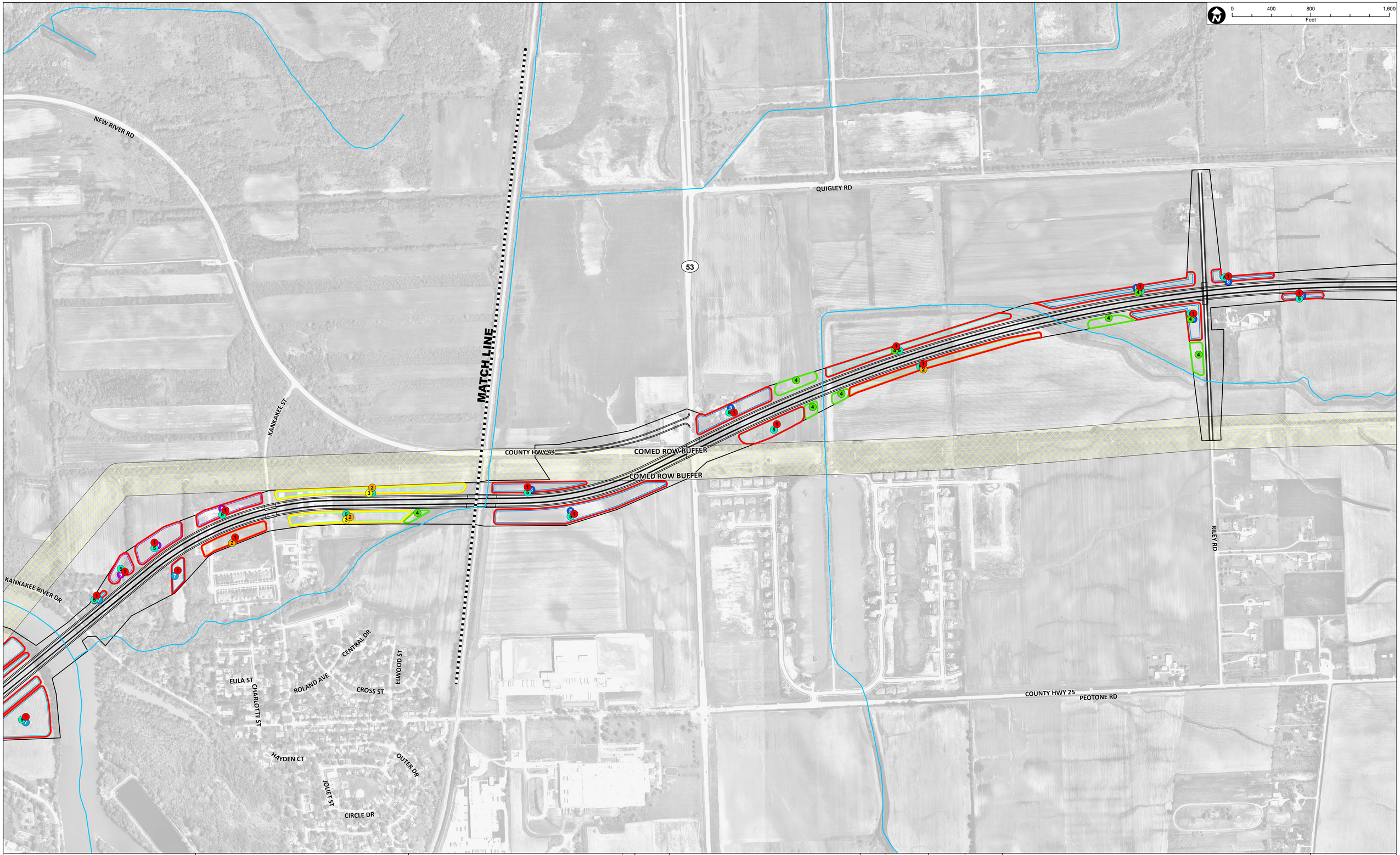

ILLIANA CORRIDOR
PARTNERING FOR PROGRESS

ILLINOIS DEPARTMENT OF TRANSPORTATION

INDIANA DEPARTMENT OF TRANSPORTATION

NO.	DATE	NATURE OF REVISION	CHKD.

DSGN.	
DWN:	DRW
CHKD.	
SCALE:	1:4,800
MODEL:	ArcGIS 10
PLOT DATE	11/22/2013

FILE NAME: SUSTAINABILITY OPPORTUNITY AREAS OCT 2013 ALT 2

PATH: N:\Idot\100571\GIS\Exhibits\Tier 1\GREEN INFRASTRUCTURE\SUSTAINABILITY OPPORTUNITY AREAS OCT 2013 ALT 2.mxd

TITLE:

SUSTAINABILITY OPPORTUNITY AREAS ALTERNATIVE 2

PROJ. NO. 100571

DATE: 04-17-13

SHEET 4 of 23

DRAWING NO.

SHEET 4

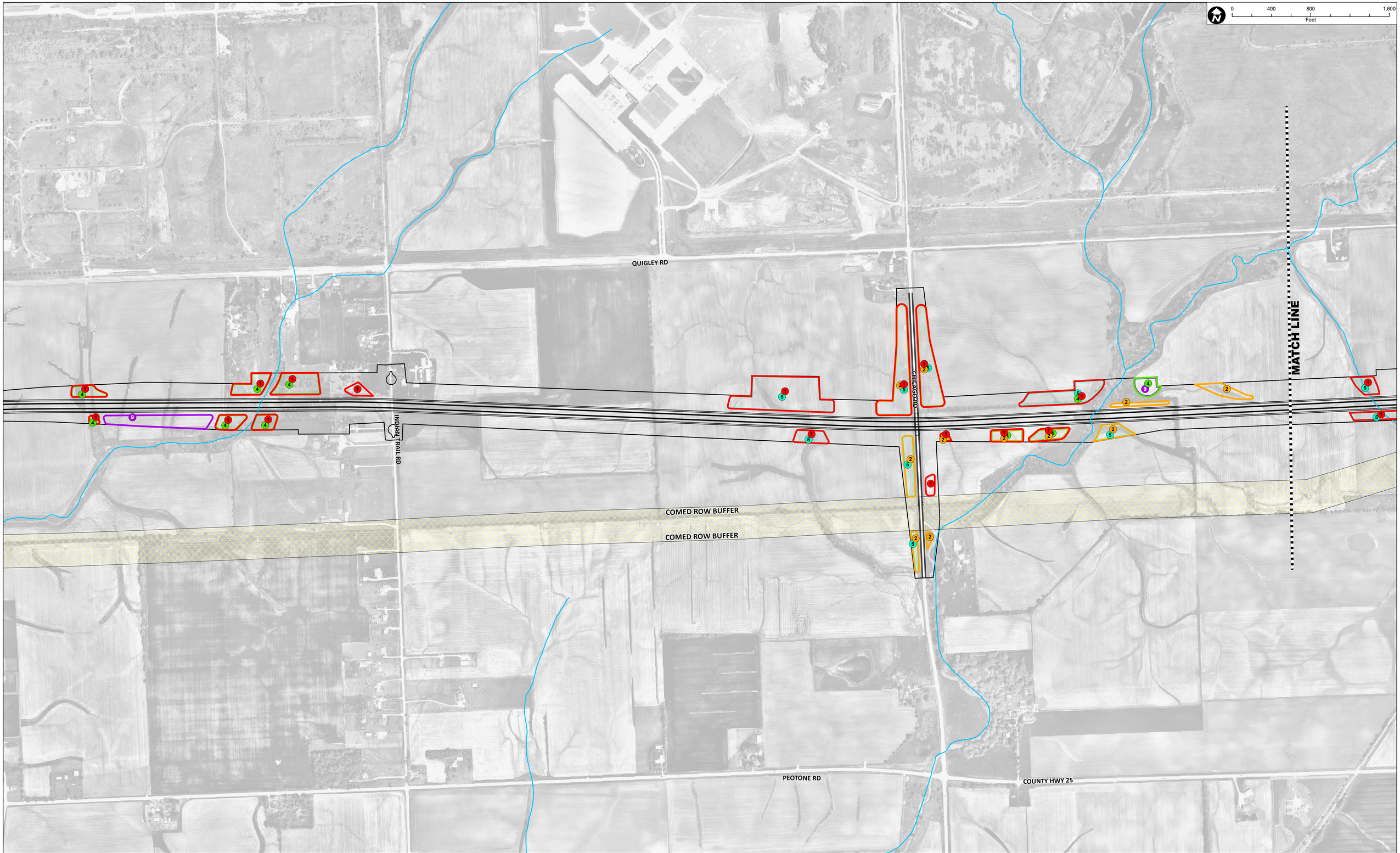

ILLIANA CORRIDOR
PARTNERING FOR PROGRESS

ILLINOIS DEPARTMENT OF TRANSPORTATION

INDIANA DEPARTMENT OF TRANSPORTATION

NO.	DATE	NATURE OF REVISION	CHKD.

DSGN.	
DWN:	DRW
CHKD.	
SCALE:	1:4,800
MODEL:	ArcGIS 10
PLOT DATE	11/22/2013

FILE NAME	SUSTAINABILITY OPPORTUNITY AREAS OCT 2013 ALT 2
PATH	N:\ldot\100571\GIS\Exhibits\Tier 1\GREEN INFRASTRUCTURE\SUSTAINABILITY OPPORTUNITY AREAS OCT 2013 ALT 2.mxd

TITLE:

SUSTAINABILITY OPPORTUNITY AREAS ALTERNATIVE 2

PROJ. NO.	100571
DATE:	04-17-13
SHEET 5 of 23	
DRAWING NO.	

SHEET 5

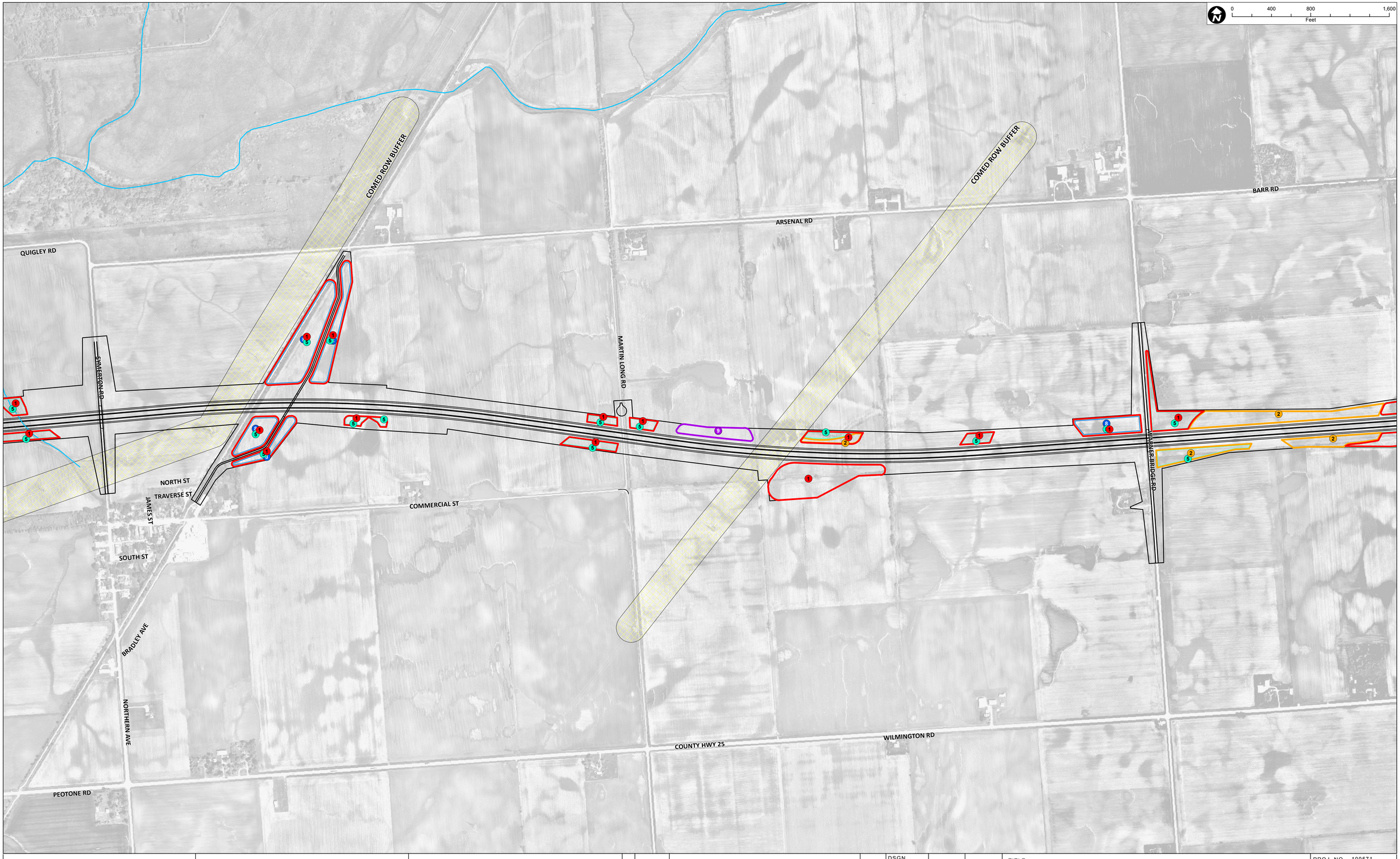

ILLIANA CORRIDOR
PARTNERING FOR PROGRESS

ILLINOIS DEPARTMENT OF TRANSPORTATION

INDIANA DEPARTMENT OF TRANSPORTATION

NO.	DATE	NATURE OF REVISION	CHKD.

DSGN.	
DWN:	DRW
CHKD.	
SCALE:	1:4,800
MODEL:	ArcGIS 10
PLOT DATE	11/22/2013

FILE NAME: SUSTAINABILITY OPPORTUNITY AREAS OCT 2013 ALT 2

PATH: N:\Idot\100571\GIS\Exhibits\Tier 1\GREEN INFRASTRUCTURE\SUSTAINABILITY OPPORTUNITY AREAS OCT 2013 ALT 2.mxd

TITLE:

SUSTAINABILITY OPPORTUNITY AREAS ALTERNATIVE 2

PROJ. NO. 100571

DATE: 04-17-13

SHEET 6 of 23

DRAWING NO.

SHEET 6

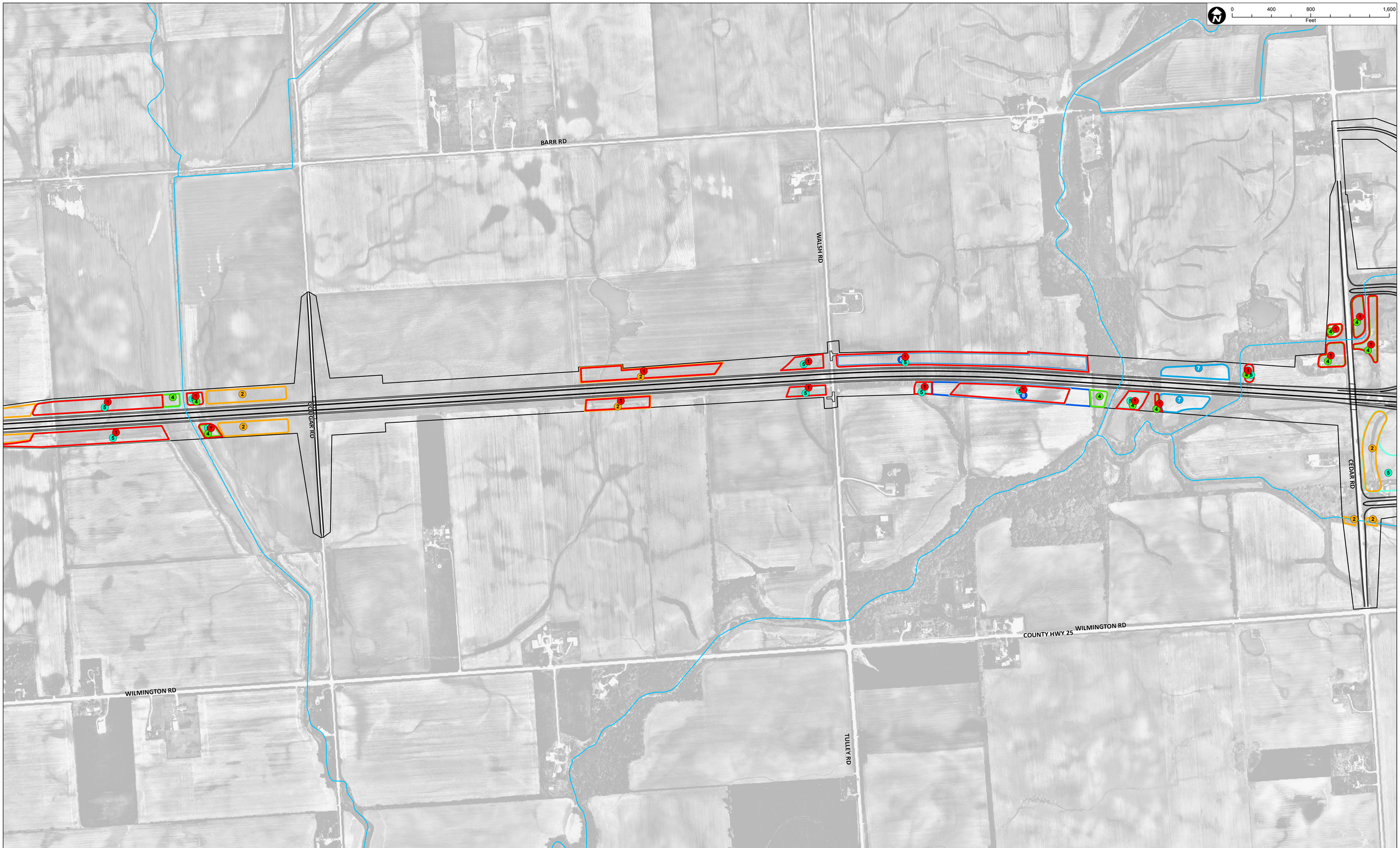

ILLIANA CORRIDOR
PARTNERING FOR PROGRESS

ILLINOIS DEPARTMENT OF TRANSPORTATION

INDIANA DEPARTMENT OF TRANSPORTATION

NO.	DATE	NATURE OF REVISION	CHKD.

DSGN.	
DWN:	DRW
CHKD.	
SCALE:	1:4,800
MODEL:	ArcGIS 10
PLOT DATE	11/22/2013

FILE NAME: SUSTAINABILITY OPPORTUNITY AREAS OCT 2013 ALT 2

PATH: N:\ldot\100571\GIS\Exhibits\Tier 1\GREEN INFRASTRUCTURE\SUSTAINABILITY OPPORTUNITY AREAS OCT 2013 ALT 2.mxd

TITLE:

SUSTAINABILITY OPPORTUNITY AREAS ALTERNATIVE 2

PROJ. NO. 100571

DATE: 04-17-13

SHEET 7 of 23

DRAWING NO.

SHEET 7

ILLIANA CORRIDOR
PARTNERING FOR PROGRESS

ILLINOIS DEPARTMENT OF TRANSPORTATION

INDIANA DEPARTMENT OF TRANSPORTATION

NO.	DATE	NATURE OF REVISION	CHKD.

DSGN.	
DWN:	DRW
CHKD.	
SCALE:	1:4,800
MODEL:	ArcGIS 10
PLOT DATE	11/22/2013

FILE NAME	SUSTAINABILITY OPPORTUNITY AREAS OCT 2013 ALT 2
PATH	N:\Idot\100571\GIS\Exhibits\Tier 1\GREEN INFRASTRUCTURE\SUSTAINABILITY OPPORTUNITY AREAS OCT 2013 ALT 2.mxd

TITLE:

SUSTAINABILITY OPPORTUNITY AREAS ALTERNATIVE 2

PROJ. NO. 100571

DATE: 04-17-13

SHEET 8 of 23

DRAWING NO.

SHEET 8

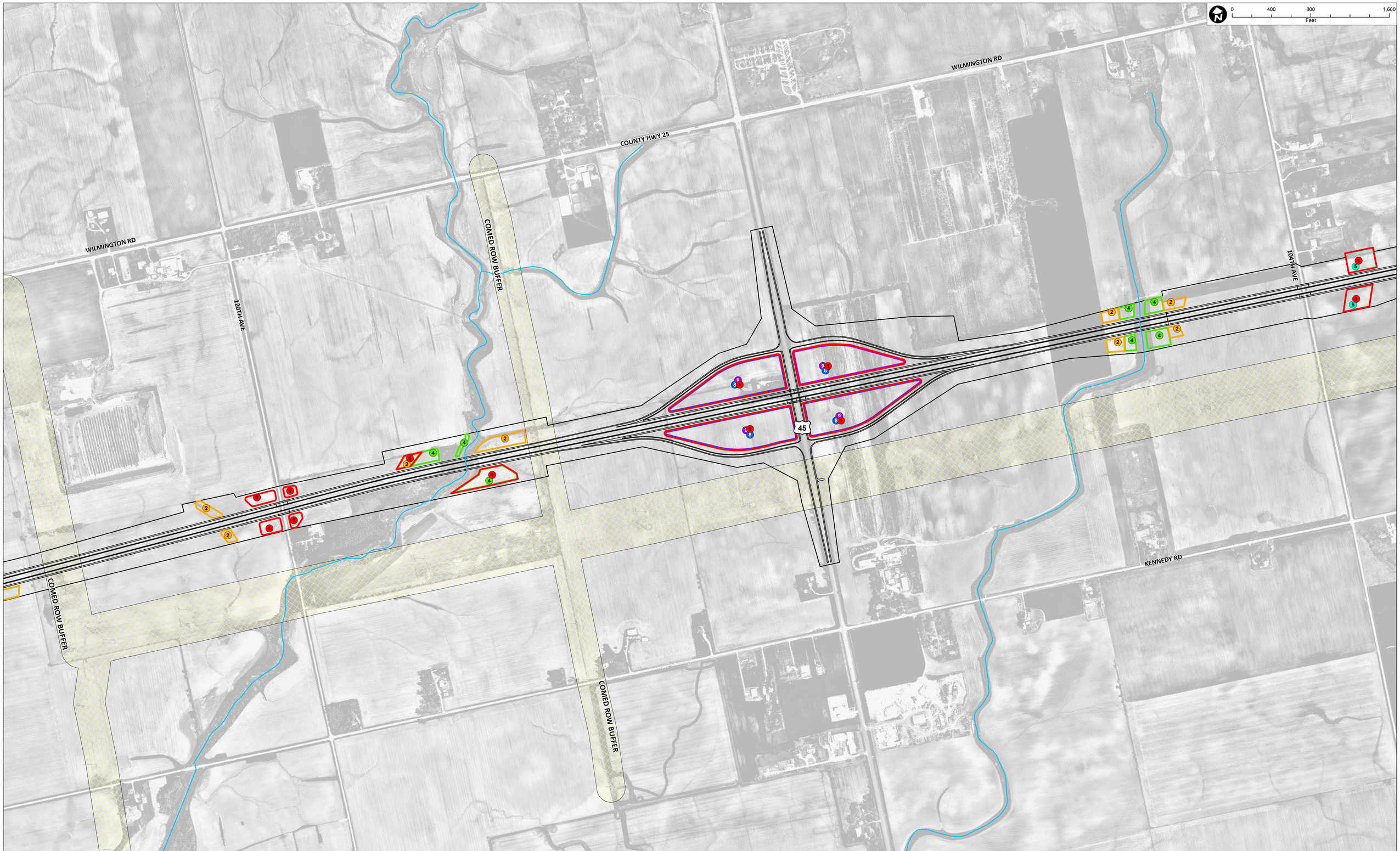

ILLIANA CORRIDOR
PARTNERING FOR PROGRESS

ILLINOIS DEPARTMENT OF TRANSPORTATION

INDIANA DEPARTMENT OF TRANSPORTATION

NO.	DATE	NATURE OF REVISION	CHKD.

DSGN.	
DWN:	DRW
CHKD.	
SCALE:	1:4,800
MODEL:	ArcGIS 10
PLOT DATE	11/22/2013

FILE NAME: SUSTAINABILITY OPPORTUNITY AREAS OCT 2013 ALT 2

PATH: N:\Idot\100571\GIS\Exhibits\Tier 1\GREEN INFRASTRUCTURE\SUSTAINABILITY OPPORTUNITY AREAS OCT 2013 ALT 2.mxd

TITLE:

SUSTAINABILITY OPPORTUNITY AREAS ALTERNATIVE 2

PROJ. NO. 100571

DATE: 04-17-13

SHEET 9 of 23

DRAWING NO.

SHEET 9

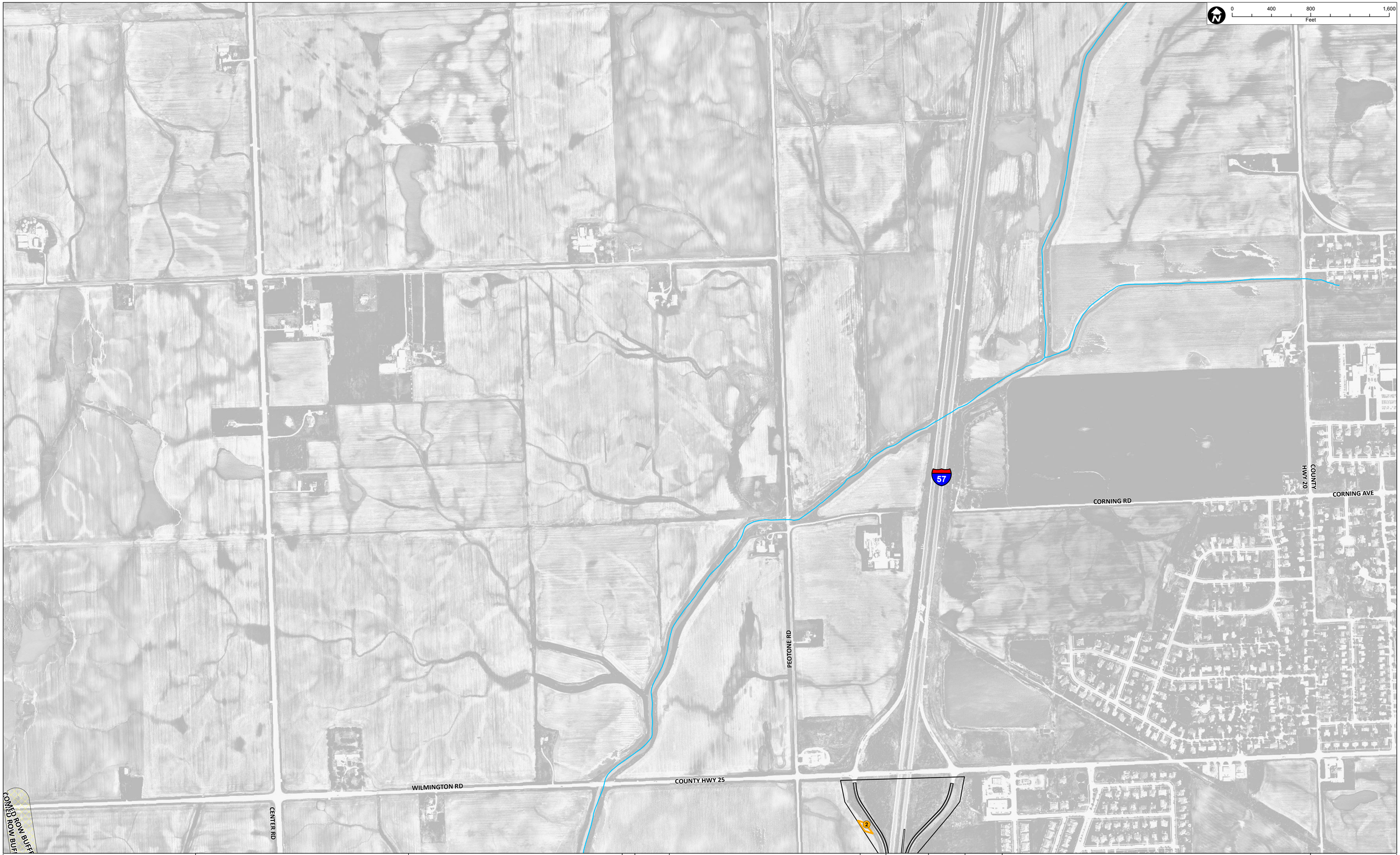

ILLIANA CORRIDOR
PARTNERING FOR PROGRESS

ILLINOIS DEPARTMENT OF TRANSPORTATION

INDIANA DEPARTMENT OF TRANSPORTATION

NO.	DATE	NATURE OF REVISION	CHKD.

DSGN.	
DWN:	DRW
CHKD.	
SCALE:	1:4,800
MODEL:	ArcGIS 10
PLOT DATE	11/22/2013

FILE NAME: SUSTAINABILITY OPPORTUNITY AREAS OCT 2013 ALT 2

PATH: N:\ldot\100571\GIS\Exhibits\Tier 1\GREEN INFRASTRUCTURE\SUSTAINABILITY OPPORTUNITY AREAS OCT 2013 ALT 2.mxd

TITLE:

SUSTAINABILITY OPPORTUNITY AREAS ALTERNATIVE 2

PROJ. NO. 100571

DATE: 04-17-13

SHEET 10 of 23

DRAWING NO.

SHEET 10

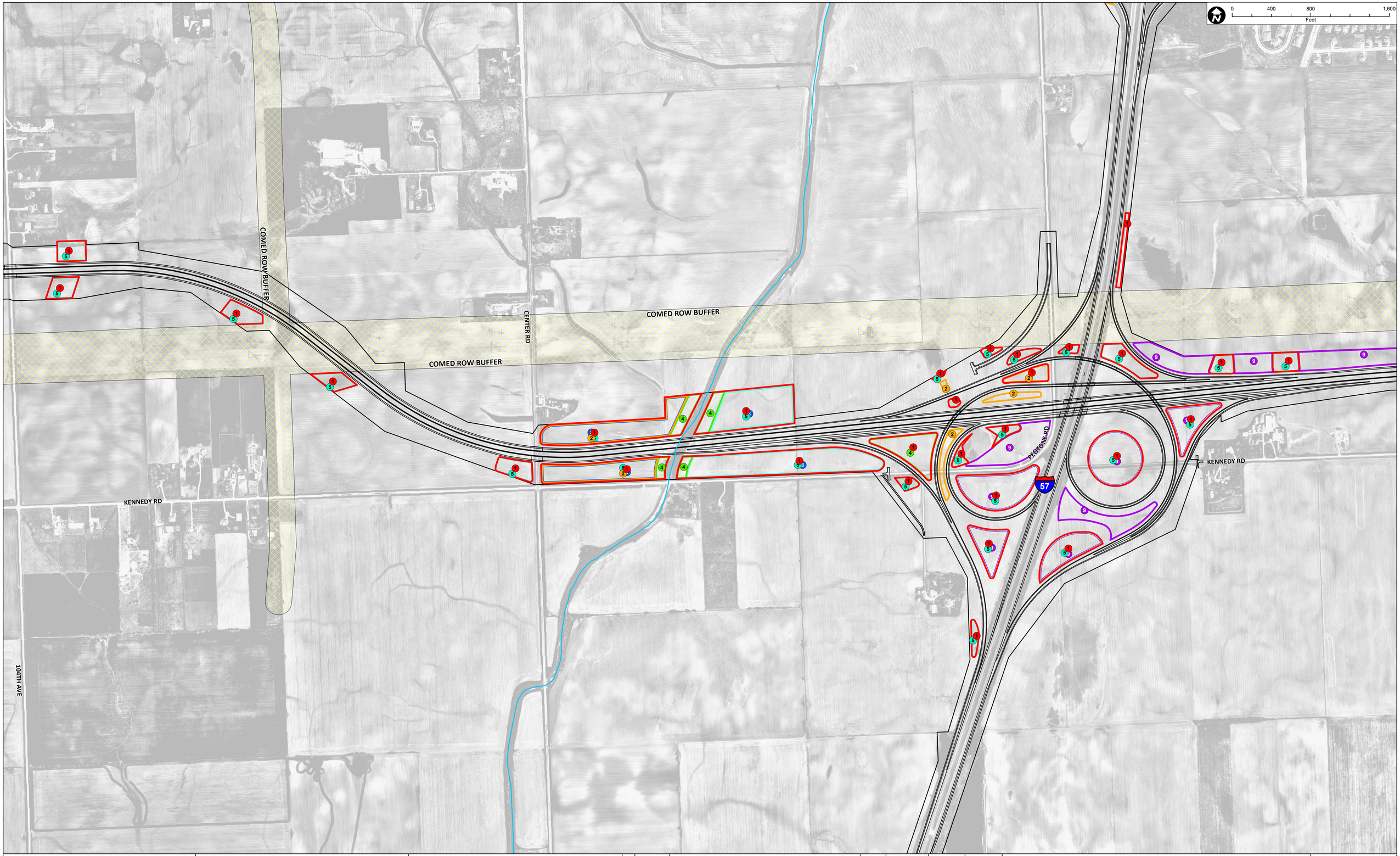

ILLIANA CORRIDOR
PARTNERING FOR PROGRESS

ILLINOIS DEPARTMENT OF TRANSPORTATION

INDIANA DEPARTMENT OF TRANSPORTATION

NO.	DATE	NATURE OF REVISION	CHKD.

DSGN.	
DWN:	DRW
CHKD.	
SCALE:	1:4,800
MODEL:	ArcGIS 10
PLOT DATE	11/22/2013

FILE NAME	SUSTAINABILITY OPPORTUNITY AREAS OCT 2013 ALT 2
PATH	N:\Idot\100571\GIS\Exhibits\Tier 1\GREEN INFRASTRUCTURE\SUSTAINABILITY OPPORTUNITY AREAS OCT 2013 ALT 2.mxd

TITLE:

SUSTAINABILITY OPPORTUNITY AREAS ALTERNATIVE 2

PROJ. NO.	100571
DATE:	04-17-13
SHEET 11	of 23
DRAWING NO.	

SHEET 11

ILLIANA CORRIDOR
PARTNERING FOR PROGRESS

ILLINOIS DEPARTMENT OF TRANSPORTATION

INDIANA DEPARTMENT OF TRANSPORTATION

NO.	DATE	NATURE OF REVISION	CHKD.

DSGN.	
DWN:	DRW
CHKD.	
SCALE:	1:4,800
MODEL:	ArcGIS 10
PLOT DATE	11/22/2013

FILE NAME	SUSTAINABILITY OPPORTUNITY AREAS OCT 2013 ALT 2
PATH	N:\Idot\100571\GIS\Exhibits\Tier 1\GREEN INFRASTRUCTURE\SUSTAINABILITY OPPORTUNITY AREAS OCT 2013 ALT 2.mxd

TITLE:

SUSTAINABILITY OPPORTUNITY AREAS ALTERNATIVE 2

PROJ. NO. 100571

DATE: 04-17-13

SHEET 12 of 23

DRAWING NO.

SHEET 12

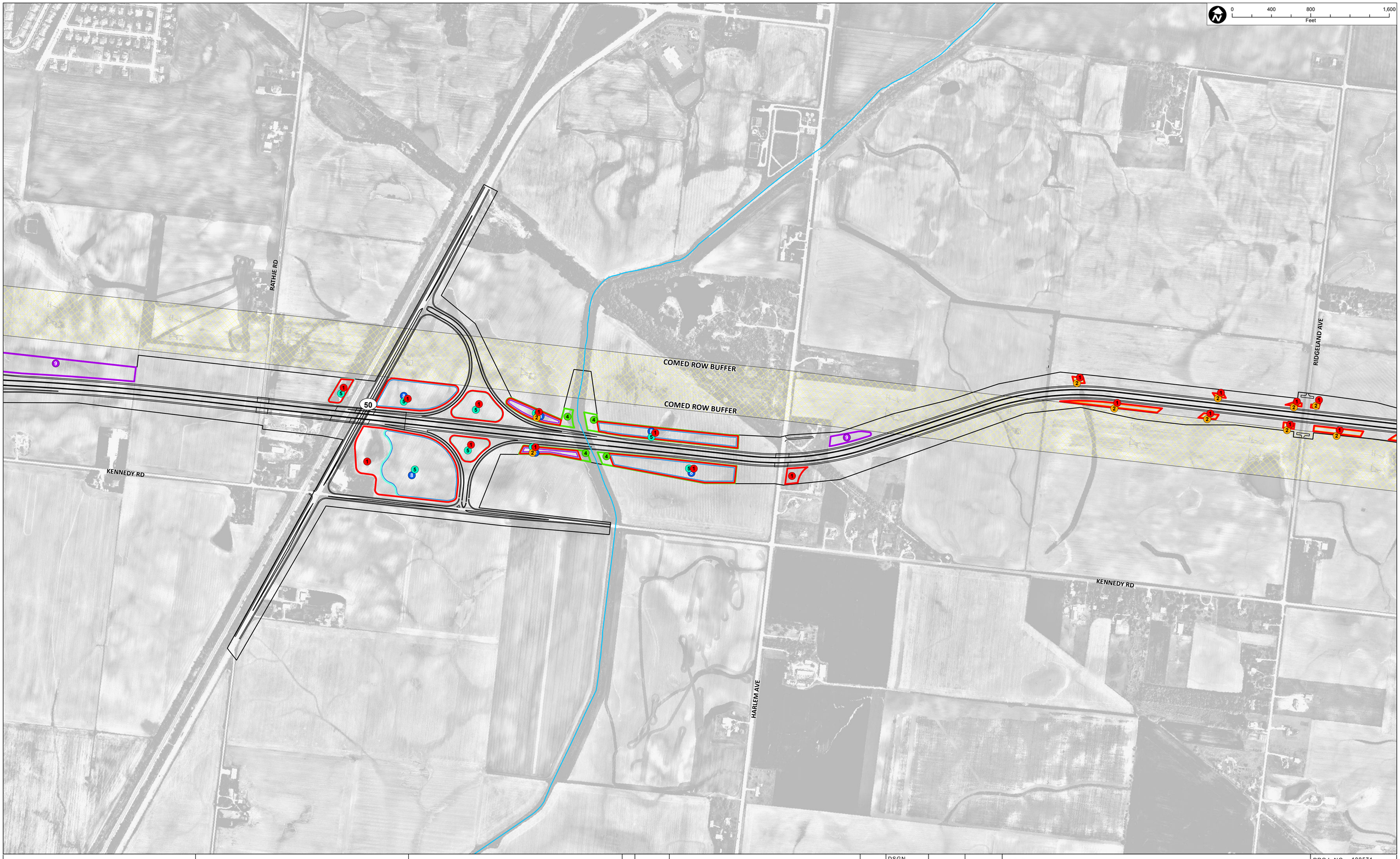

ILLIANA CORRIDOR
PARTNERING FOR PROGRESS

ILLINOIS DEPARTMENT OF TRANSPORTATION

INDIANA DEPARTMENT OF TRANSPORTATION

NO.	DATE	NATURE OF REVISION	CHKD.

DSGN.	
DWN:	DRW
CHKD.	
SCALE:	1:4,800
MODEL:	ArcGIS 10
PLOT DATE	11/22/2013

FILE NAME: SUSTAINABILITY OPPORTUNITY AREAS OCT 2013 ALT 2

PATH: N:\ldot\100571\GIS\Exhibits\Tier 1\GREEN INFRASTRUCTURE\SUSTAINABILITY OPPORTUNITY AREAS OCT 2013 ALT 2.mxd

TITLE:

SUSTAINABILITY OPPORTUNITY AREAS ALTERNATIVE 2

PROJ. NO. 100571

DATE: 04-17-13

SHEET 13 of 23

DRAWING NO.

SHEET 13

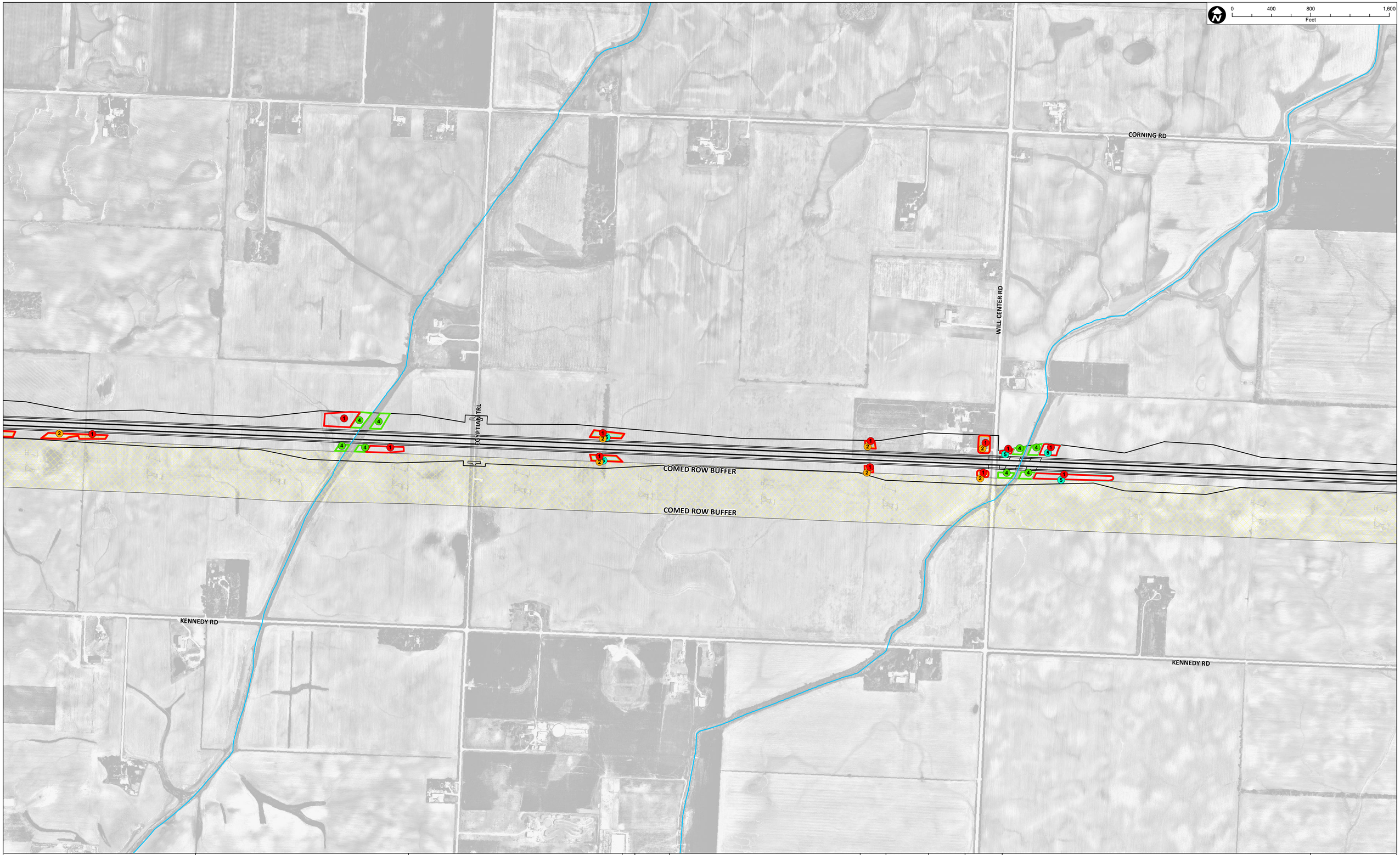

ILLIANA CORRIDOR
PARTNERING FOR PROGRESS

ILLINOIS DEPARTMENT OF TRANSPORTATION

INDIANA DEPARTMENT OF TRANSPORTATION

NO.	DATE	NATURE OF REVISION	CHKD.

DSGN.	
DWN:	DRW
CHKD.	
SCALE:	1:4,800
MODEL:	ArcGIS 10
PLOT DATE	11/22/2013

FILE NAME	SUSTAINABILITY OPPORTUNITY AREAS OCT 2013 ALT 2
PATH	N:\Idot\100571\GIS\Exhibits\Tier 1\GREEN INFRASTRUCTURE\SUSTAINABILITY OPPORTUNITY AREAS OCT 2013 ALT 2.mxd

TITLE:

SUSTAINABILITY OPPORTUNITY AREAS ALTERNATIVE 2

PROJ. NO.	100571
DATE:	04-17-13
SHEET 14	of 23
DRAWING NO.	

SHEET 14

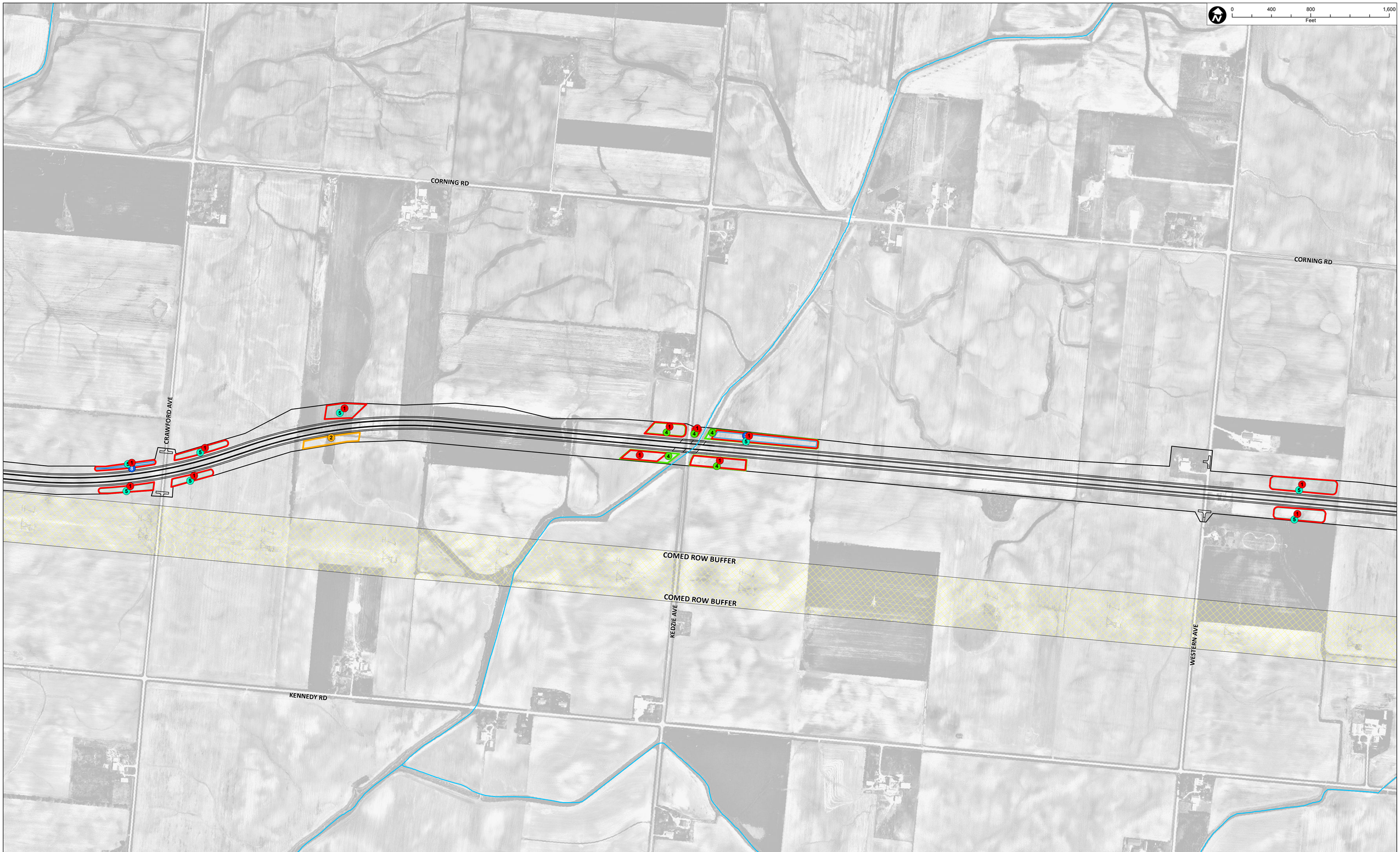

ILLIANA CORRIDOR
PARTNERING FOR PROGRESS

ILLINOIS DEPARTMENT OF TRANSPORTATION

INDIANA DEPARTMENT OF TRANSPORTATION

NO.	DATE	NATURE OF REVISION	CHKD.

DSGN.	
DWN:	DRW
CHKD.	
SCALE:	1:4,800
MODEL:	ArcGIS 10
PLOT DATE	11/22/2013

FILE NAME: SUSTAINABILITY OPPORTUNITY AREAS OCT 2013 ALT 2

PATH: N:\Idot\100571\GIS\Exhibits\Tier 1\GREEN INFRASTRUCTURE\SUSTAINABILITY OPPORTUNITY AREAS OCT 2013 ALT 2.mxd

TITLE:

SUSTAINABILITY OPPORTUNITY AREAS ALTERNATIVE 2

PROJ. NO. 100571

DATE: 04-17-13

SHEET 15 of 23

DRAWING NO.

SHEET 15

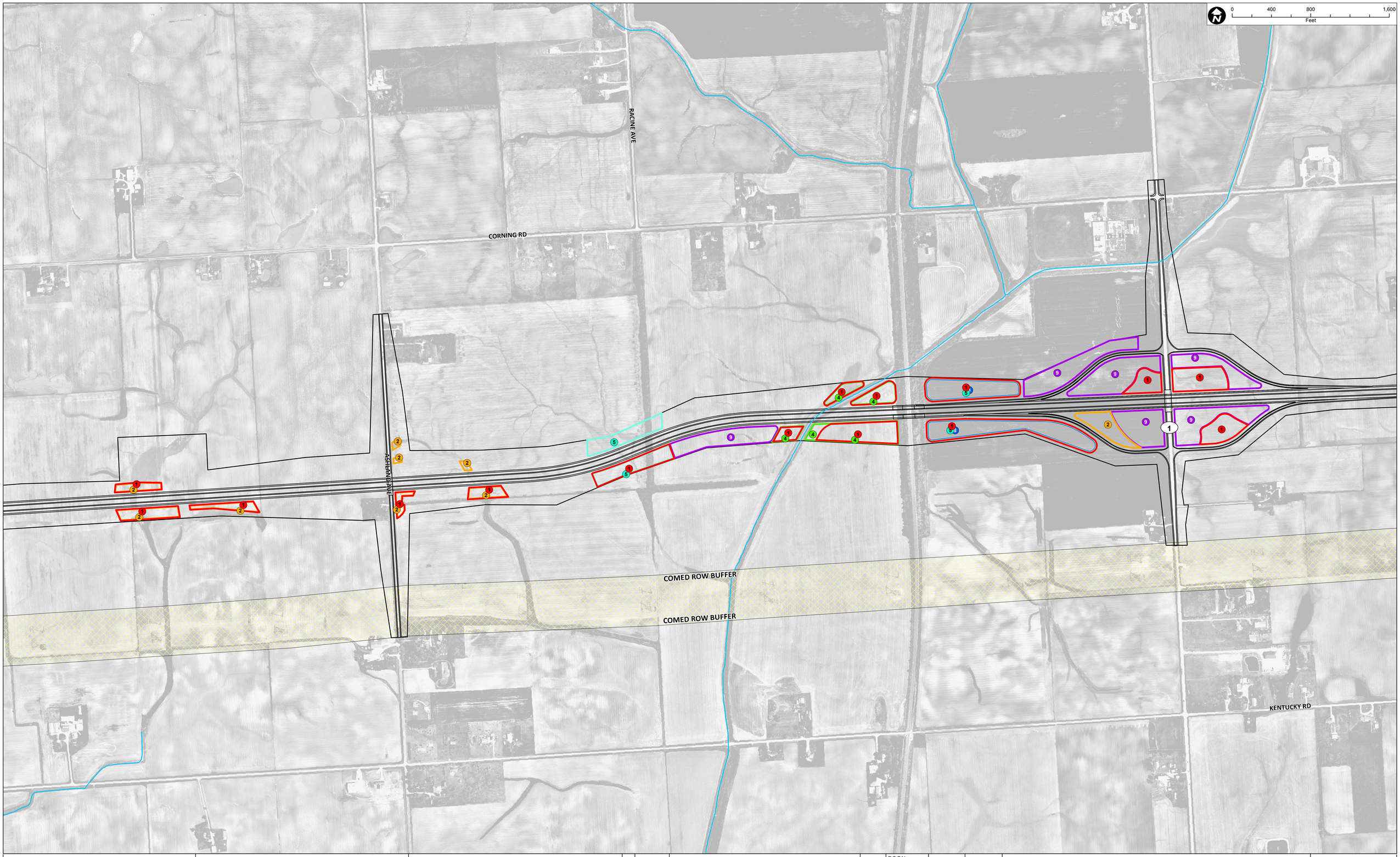

ILLIANA CORRIDOR
PARTNERING FOR PROGRESS

ILLINOIS DEPARTMENT OF TRANSPORTATION

INDIANA DEPARTMENT OF TRANSPORTATION

NO.	DATE	NATURE OF REVISION	CHKD.

DSGN.	
DWN:	DRW
CHKD.	
SCALE:	1:4,800
MODEL:	ArcGIS 10
PLOT DATE	11/22/2013

FILE NAME: SUSTAINABILITY OPPORTUNITY AREAS OCT 2013 ALT 2

PATH: N:\Idot\100571\GIS\Exhibits\Tier 1\GREEN INFRASTRUCTURE\SUSTAINABILITY OPPORTUNITY AREAS OCT 2013 ALT 2.mxd

TITLE:

SUSTAINABILITY OPPORTUNITY AREAS ALTERNATIVE 2

PROJ. NO. 100571

DATE: 04-17-13

SHEET 16 of 23

DRAWING NO.

SHEET 16

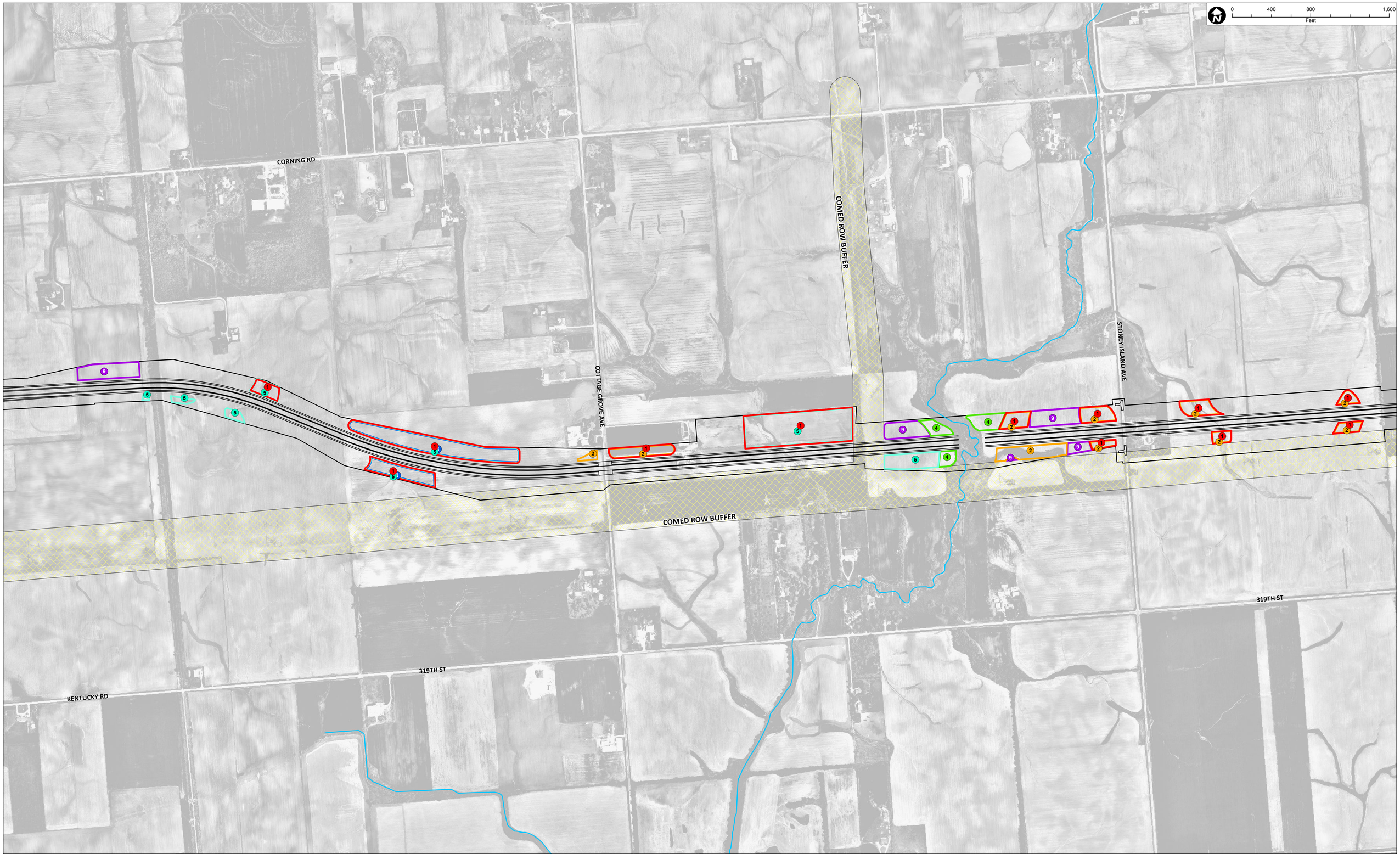

ILLIANA CORRIDOR
PARTNERING FOR PROGRESS

ILLINOIS DEPARTMENT OF TRANSPORTATION

INDIANA DEPARTMENT OF TRANSPORTATION

NO.	DATE	NATURE OF REVISION	CHKD.

DSGN.	
DWN:	DRW
CHKD.	
SCALE:	1:4,800
MODEL:	ArcGIS 10
PLOT DATE	11/22/2013

FILE NAME: SUSTAINABILITY OPPORTUNITY AREAS OCT 2013 ALT 2

PATH: N:\ldot\100571\GIS\Exhibits\Tier 1\GREEN INFRASTRUCTURE\SUSTAINABILITY OPPORTUNITY AREAS OCT 2013 ALT 2.mxd

TITLE:

SUSTAINABILITY OPPORTUNITY AREAS ALTERNATIVE 2

PROJ. NO. 100571

DATE: 04-17-13

SHEET 17 of 23

DRAWING NO.

SHEET 17

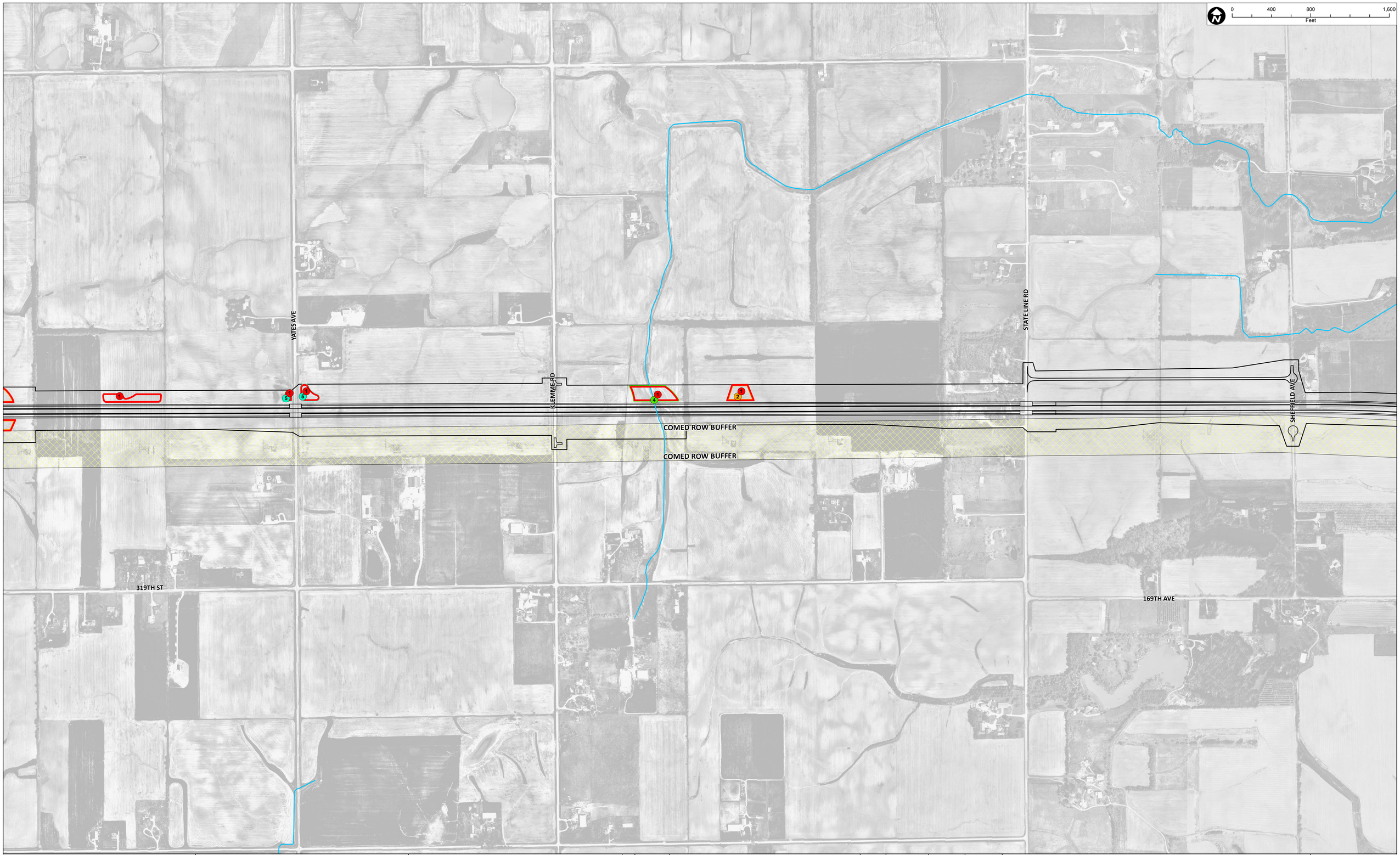

ILLIANA CORRIDOR
PARTNERING FOR PROGRESS

ILLINOIS DEPARTMENT OF TRANSPORTATION

INDIANA DEPARTMENT OF TRANSPORTATION

NO.	DATE	NATURE OF REVISION	CHKD.

DSGN.	
DWN:	DRW
CHKD.	
SCALE:	1:4,800
MODEL:	ArcGIS 10
PLOT DATE	11/22/2013

FILE NAME: SUSTAINABILITY OPPORTUNITY AREAS OCT 2013 ALT 2

PATH: N:\ldot\100571\GIS\Exhibits\Tier 1\GREEN INFRASTRUCTURE\SUSTAINABILITY OPPORTUNITY AREAS OCT 2013 ALT 2.mxd

TITLE:

SUSTAINABILITY OPPORTUNITY AREAS ALTERNATIVE 2

PROJ. NO. 100571

DATE: 04-17-13

SHEET 18 of 23

DRAWING NO.

SHEET 18

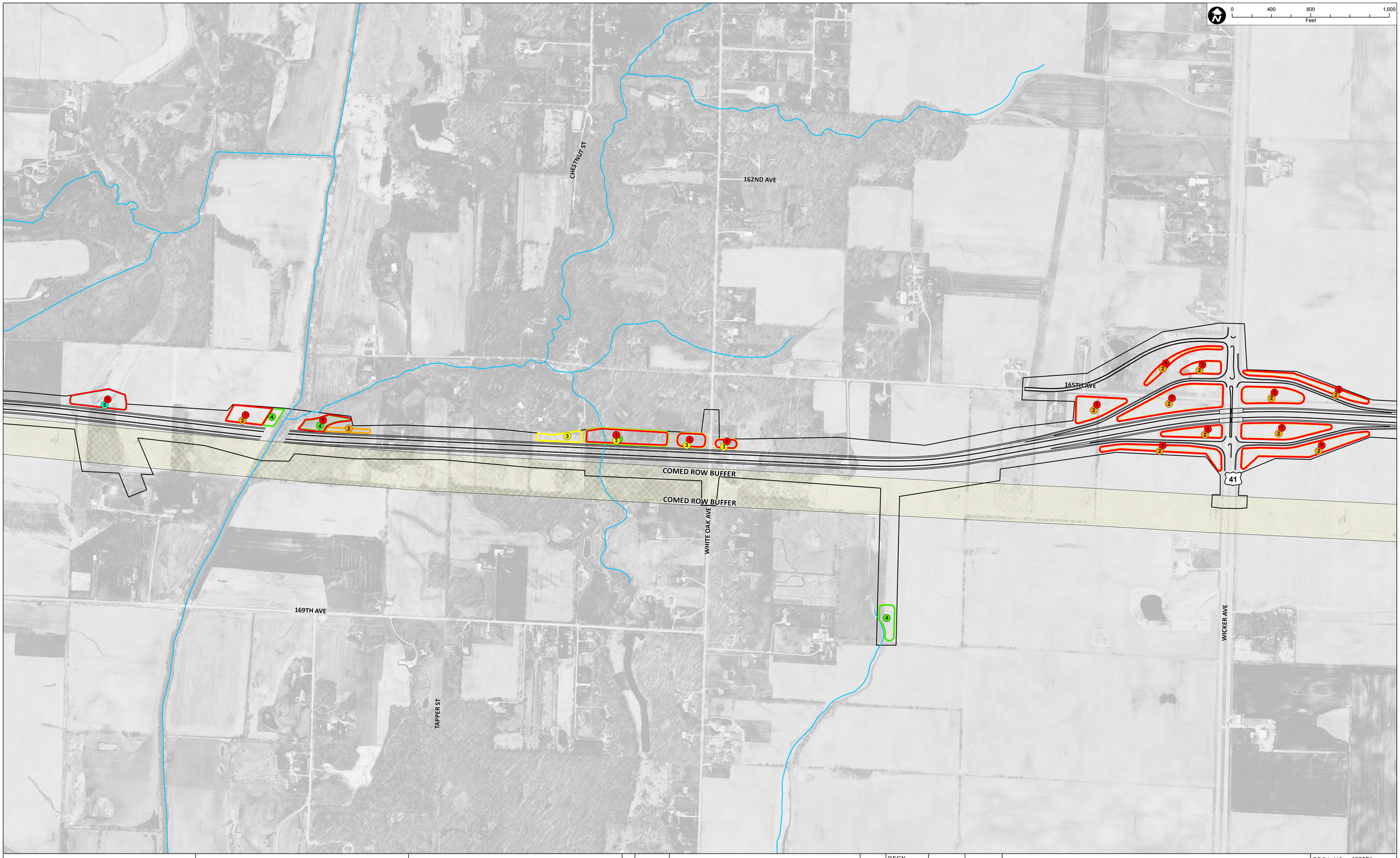

ILLIANA CORRIDOR
PARTNERING FOR PROGRESS

ILLINOIS DEPARTMENT OF TRANSPORTATION

INDIANA DEPARTMENT OF TRANSPORTATION

NO.	DATE	NATURE OF REVISION	CHKD.

DSGN.	
DWN:	DRW
CHKD.	
SCALE:	1:4,800
MODEL:	ArcGIS 10
PLOT DATE	11/22/2013

FILE NAME: SUSTAINABILITY OPPORTUNITY AREAS OCT 2013 ALT 2

PATH: N:\Idot\100571\GIS\Exhibits\Tier 1\GREEN INFRASTRUCTURE\SUSTAINABILITY OPPORTUNITY AREAS OCT 2013 ALT 2.mxd

TITLE:

SUSTAINABILITY OPPORTUNITY AREAS ALTERNATIVE 2

PROJ. NO. 100571

DATE: 04-17-13

SHEET 19 of 23

DRAWING NO.

SHEET 19

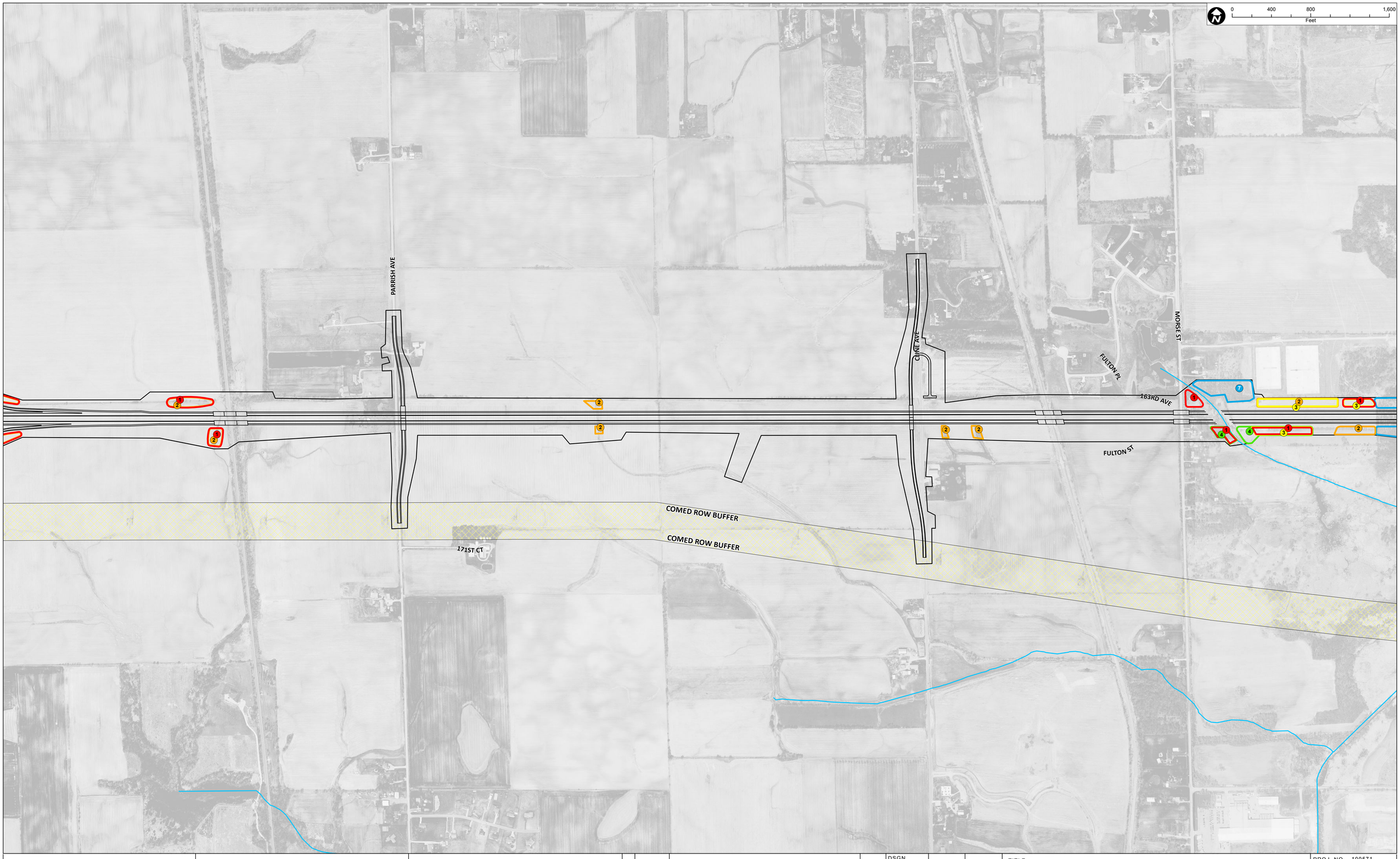

ILLIANA CORRIDOR
PARTNERING FOR PROGRESS

ILLINOIS DEPARTMENT OF TRANSPORTATION

INDIANA DEPARTMENT OF TRANSPORTATION

NO.	DATE	NATURE OF REVISION	CHKD.

DSGN.	
DWN:	DRW
CHKD.	
SCALE:	1:4,800
MODEL:	ArcGIS 10
PLOT DATE	11/22/2013

FILE NAME	SUSTAINABILITY OPPORTUNITY AREAS OCT 2013 ALT 2
PATH	N:\ldot\100571\GIS\Exhibits\Tier 1\GREEN INFRASTRUCTURE\SUSTAINABILITY OPPORTUNITY AREAS OCT 2013 ALT 2.mxd

TITLE:

SUSTAINABILITY OPPORTUNITY AREAS ALTERNATIVE 2

PROJ. NO.	100571
DATE:	04-17-13
SHEET 20	of 23
DRAWING NO.	

SHEET 20

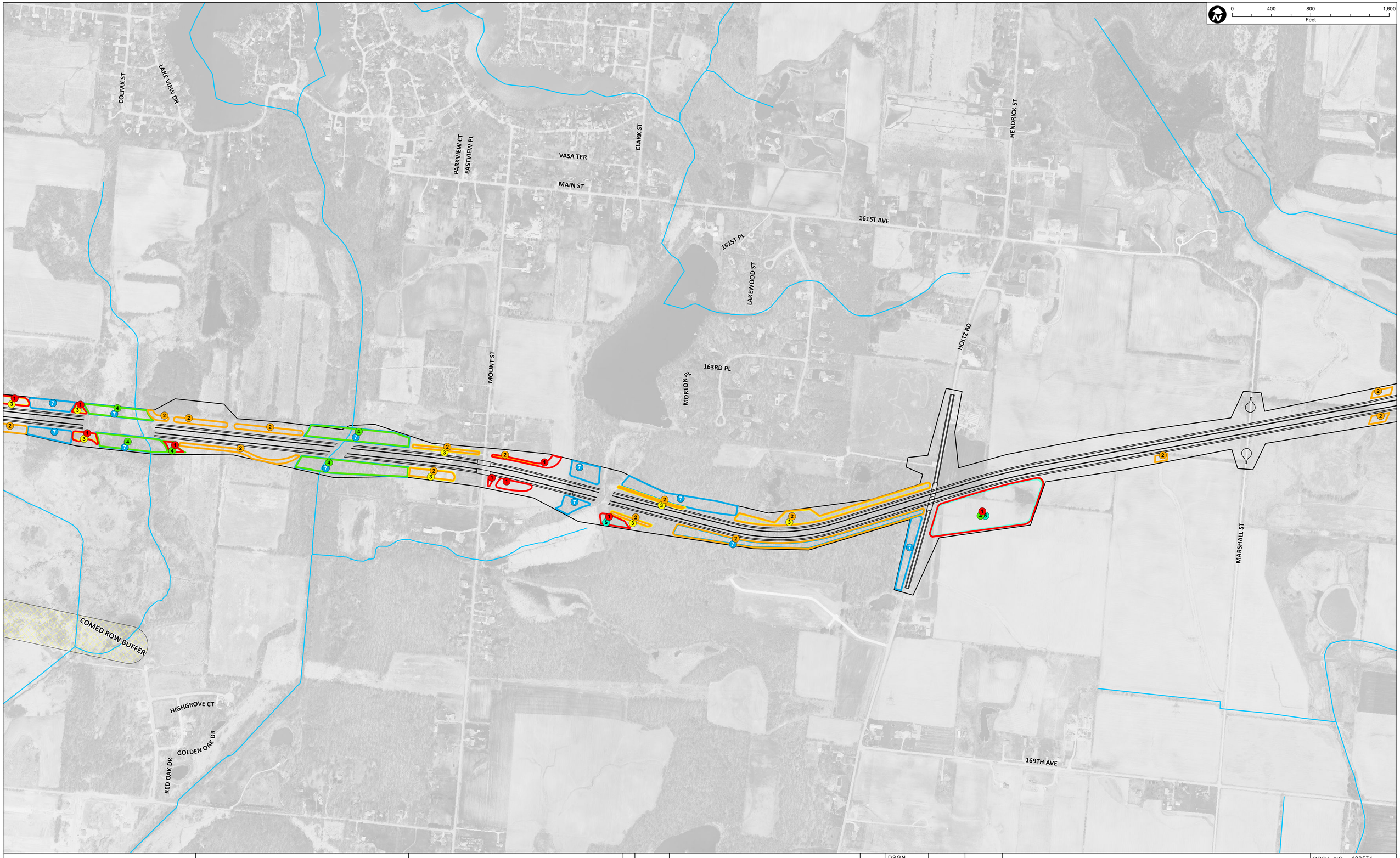

ILLIANA CORRIDOR
PARTNERING FOR PROGRESS

ILLINOIS DEPARTMENT OF TRANSPORTATION

INDIANA DEPARTMENT OF TRANSPORTATION

NO.	DATE	NATURE OF REVISION	CHKD.

DSGN.	
DWN:	DRW
CHKD.	
SCALE:	1:4,800
MODEL:	ArcGIS 10
PLOT DATE	11/22/2013

FILE NAME	SUSTAINABILITY OPPORTUNITY AREAS OCT 2013 ALT 2
PATH	N:\Idot\100571\GIS\Exhibits\Tier 1\GREEN INFRASTRUCTURE\SUSTAINABILITY OPPORTUNITY AREAS OCT 2013 ALT 2.mxd

TITLE:

SUSTAINABILITY OPPORTUNITY AREAS ALTERNATIVE 2

PROJ. NO.	100571
DATE:	04-17-13
SHEET 21	of 23
DRAWING NO.	

SHEET 21

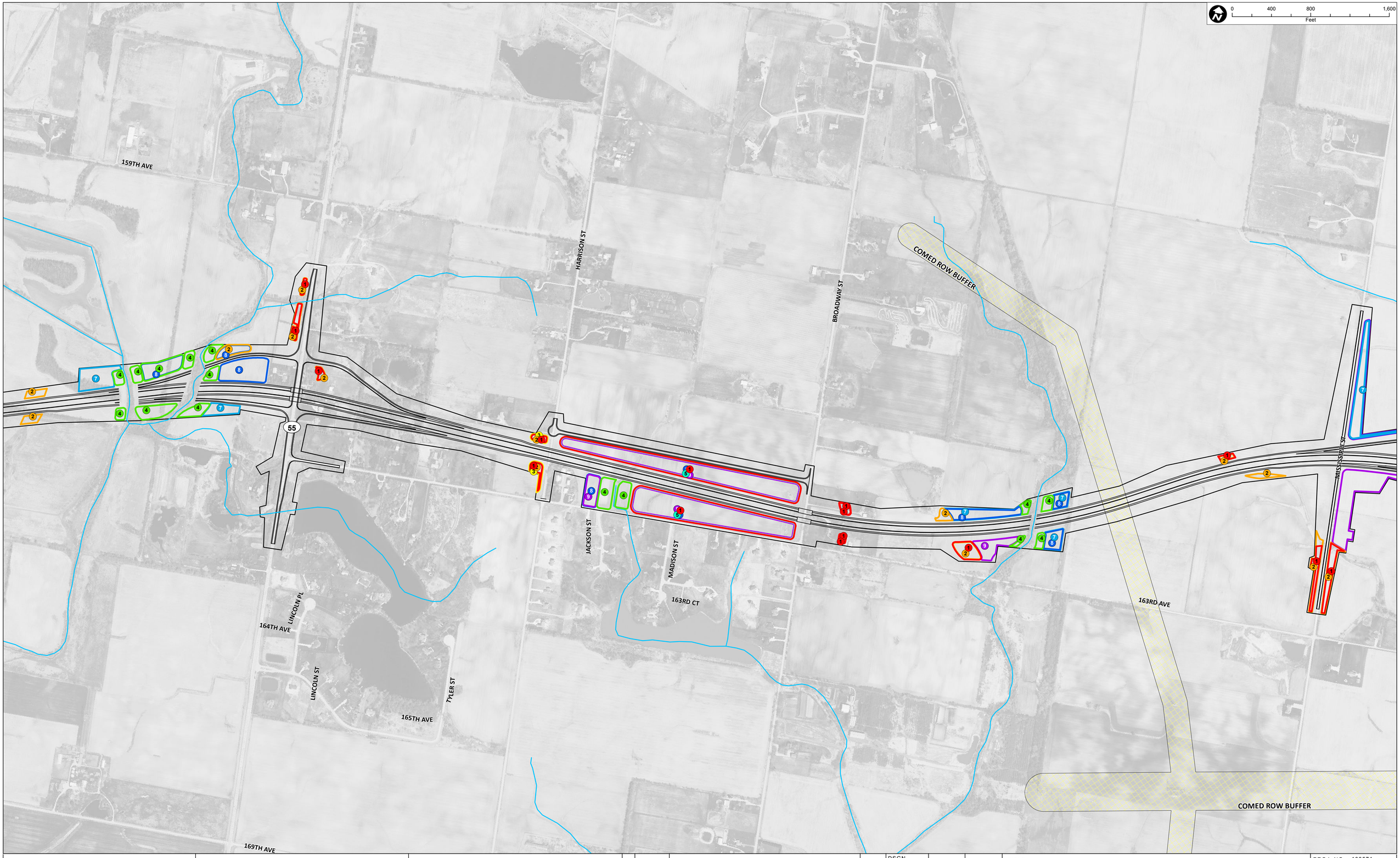

ILLIANA CORRIDOR
PARTNERING FOR PROGRESS

ILLINOIS DEPARTMENT OF TRANSPORTATION

INDIANA DEPARTMENT OF TRANSPORTATION

NO.	DATE	NATURE OF REVISION	CHKD.

DSGN.	
DWN:	DRW
CHKD.	
SCALE:	1:4,800
MODEL:	ArcGIS 10
PLOT DATE	11/22/2013

FILE NAME	SUSTAINABILITY OPPORTUNITY AREAS OCT 2013 ALT 2
PATH	N:\Idot\100571\GIS\Exhibits\Tier 1\GREEN INFRASTRUCTURE\SUSTAINABILITY OPPORTUNITY AREAS OCT 2013 ALT 2.mxd

TITLE:

SUSTAINABILITY OPPORTUNITY AREAS ALTERNATIVE 2

PROJ. NO.	100571
DATE:	04-17-13
SHEET 22 of 23	
DRAWING NO.	
SHEET 22	

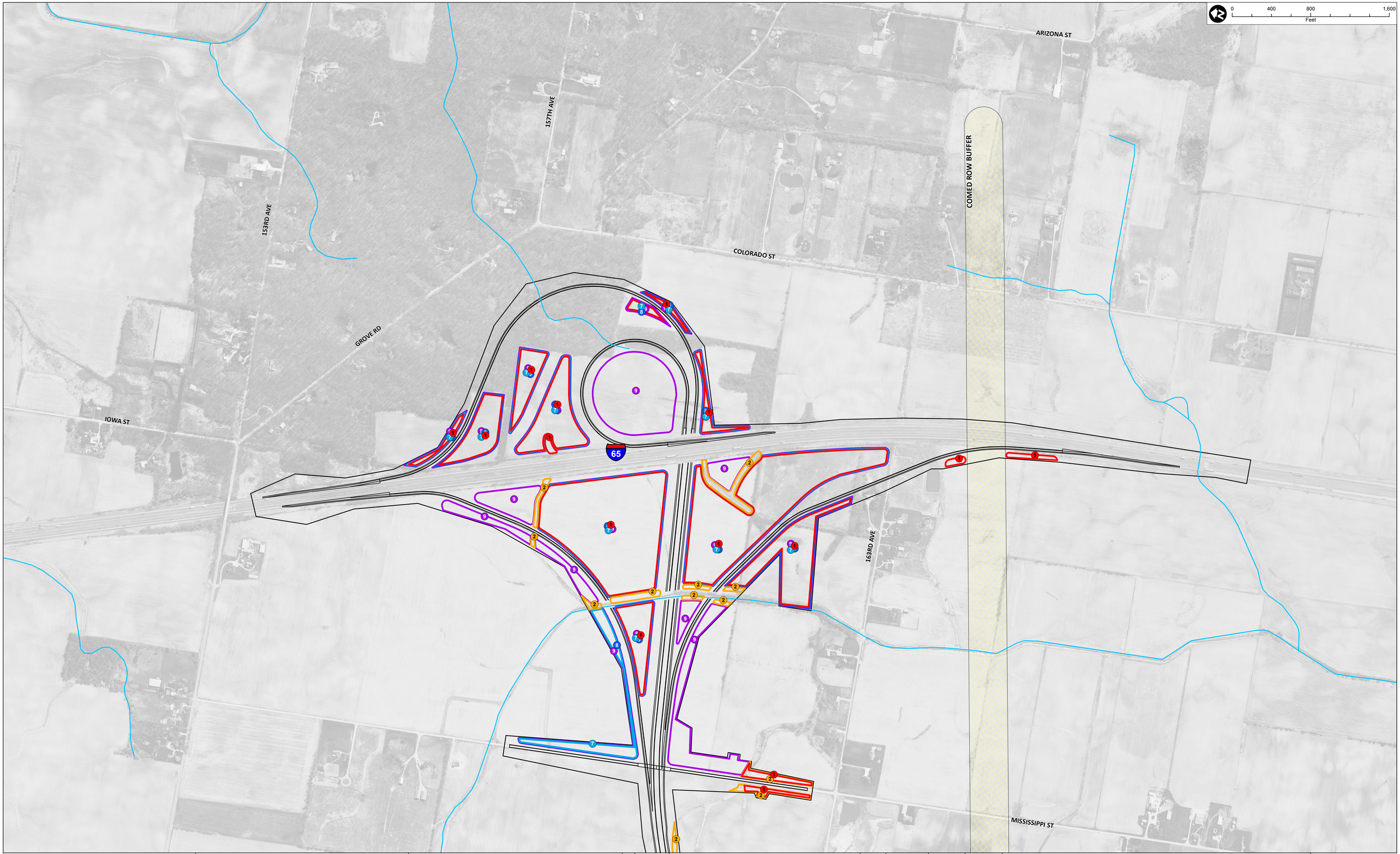

ILLIANA CORRIDOR
PARTNERING FOR PROGRESS

ILLINOIS DEPARTMENT OF TRANSPORTATION

INDIANA DEPARTMENT OF TRANSPORTATION

NO.	DATE	NATURE OF REVISION	CHKD.

DSGN.	
DWN:	DRW
CHKD.	
SCALE:	1:4,800
MODEL:	ArcGIS 10
PLOT DATE	11/22/2013

FILE NAME: SUSTAINABILITY OPPORTUNITY AREAS OCT 2013 ALT 2

PATH: N:\ldot\100571\GIS\Exhibits\Tier 1\GREEN INFRASTRUCTURE\SUSTAINABILITY OPPORTUNITY AREAS OCT 2013 ALT 2.mxd

TITLE:

SUSTAINABILITY OPPORTUNITY AREAS ALTERNATIVE 2

PROJ. NO. 100571

DATE: 04-17-13

SHEET 23 of 23

DRAWING NO.

SHEET 23