Appendix B

Supplemental Modeling Results for New Alternatives

Appendix B

Supplemental Modeling Results for New Alternatives

B.1 Alternative 4A CALSIM II Sensitivity Analysis

B.1.1 Introduction

Given the similarities between the Alternative 4A included in the REIR/EIS, and the Alternative 4 of the draft EIR/EIS, a brief sensitivity analysis was performed using Alternative 4 CALSIM II models to understand if the incremental changes associated with Alternative 4A would be consistent with the incremental changes found for the Alternative 4 when compared to the No Action Alternative. This section summarizes the sensitivity analysis performed for Alternative 4A using CALSIM II models. It includes a summary of the CALSIM II assumptions and presents key CALSIM II model results from the sensitivity analysis.

B.1.2 Alternative 4A vs. Alternative 4

As described in Section 4 of the REIR/EIS, Alternative 4A is a dual conveyance alternative with proposed north Delta diversion (3 intakes of 3,000 cfs each), and existing south Delta intakes consistent with the Alternative 4 in the Draft EIR/EIS. Operational components of the water conveyance facilities under Alternative 4A would be similar, but not identical, to those described under Scenario H in Chapter 3, Section 3.6.4.2 of the Draft EIR/EIS. In contrast to the Scenario H operations proposed for Alternative 4 in the Draft EIR/EIS, under Alternative 4A, the decision tree process would not be used to determine the outflow criteria to be applied at the start of new operations. Instead, Alternative 4A includes a new criterion for spring outflow to specifically avoid unacceptable effects on longfin smelt, and also includes the Fall X2 requirements in the FWS (2008) BiOp. Thus, Alternative 4A operational criteria is similar to Alternative 4, and would fall within the range of Alternative 4 H3 and H4 decision tree outcomes.

Alternative 4A includes new facilities including north Delta intakes and the permanent head of Old River barrier, which would be operated based on the proposed operating criteria for each of these facilities, consistent with Alternative 4. Additionally, Alternative 4A includes a new minimum flow criterion at Rio Vista from January through August consistent with Alternative 4. All other criteria included in the FWS (2008) and NMFS (2009) BiOps and State Water Resources Control Board Water Right Decision 1641 (D-1641), including Fall X2, the E:I ratio, and operations of the Delta Cross Channel gates and the Suisun Marsh Salinity Control Gates will continue to be complied with as part of the continued operations of the CVP and SWP.

Alternative 4A would not include operational elements associated with Fremont Weir modifications as they would be assumed to occur as part of the No Action Alternative as may be required by the existing NMFS (2009) BiOp. Alternative 4A, further, only includes a limited portion of the tidal habitat restoration considered under the Conservation Measure 4 (CM4) of the draft BDCP that could affect the operations. In contrast to the 65,000 acres of tidal habitat restoration considered in the Alternative 4 from draft EIR/EIS, Alternative 4A would include less than 200 acres beyond the

tidal habitat restoration required under the existing FWS (2008) BiOp, which would also be part of the No Action Alternative.

B.1.3 Modeling Approach

For this sensitivity analysis, Alternative 4A was assumed to be represented by the Alternative 4 H3 and H4 scenarios modified from the draft EIR/EIS, as two bookends. Table B-1 summarizes the differences between Alternative 4 and Alternative 4A that would potentially affect the CVP–SWP operations, and associated CALSIM II modeling assumption for the Alternative 4A sensitivity analysis. A full description of the CALSIM II modeling, and the assumptions used for Alternative 4 are included in the Appendix 5A *Modeling Technical Appendix* of the draft EIR/EIS.

Alternative 4 H3 and H4 CALSIM II models from the draft EIR/EIS were modified to include following specific changes to represent Alternative 4A in this sensitivity analysis.

- ANN used in CALSIM II to simulate flow–salinity relationship in the Delta under Alternative 4 was modified to be consistent with the No Action Alternative, which does not include any effects associated with tidal habitat restoration in the Delta.
- Fremont Weir notch was not included consistent with the No Action Alternative.
- Assumed D-1641 agricultural salinity compliance location on the Sacramento River at Threemile Slough was reverted back to Emmaton location consistent with the No Action Alternative.

All the remaining CALSIM II assumptions for Alternative 4A remained consistent with Alternative 4 including the assumptions related to the water supply allocation and reservoir balancing. These sensitivity runs did not include any additional refinements.

Table B-1. Differences between Alternative 4 and Alternative 4A that Potentially Affect the CVP–SWP Operations

	Alternative 4	Alternative 4A	CALSIM II Assumption for Alternative 4A Sensitivity Analysis
Spring Delta Outflow beyond D-1641 requirements	Included as part of Alternative 4 decision tree scenario H4	Included; outflow requirement within the range of Alternative 4 decision tree scenarios H3 and H4	Modeled as two scenarios with Alternative 4 H3 and H4 Delta outflow criteria as bookends
Fremont Weir modification, and operations	Included as part of CM2	Not included; considered as part of the No Action Alternative	Not included
Tidal habitat restoration	Included as part of CM4 (25,000 acres at ELT and 65,000 acres at LLT)	Less than 200 acres beyond 8,000 acres required under FWS (2008) BiOp	Not included
Shift of D-1641 Emmaton water quality compliance location to Threemile Slough	Included as part of Alternative 4 in the Draft EIR/EIS	Not included	Not included

Alternative 4A sensitivity analysis CALSIM II models were simulated for both Early Long-term (ELT) and Late Long-term (LLT) conditions. ELT conditions represent projected climate change (Q5) at about year 2025 and a sea level rise assumption of 15 cm at the Golden Gate Bridge. Similarly, LLT conditions represent projected climate change (Q5) at about year 2060 and a sea level rise assumption of 45 cm.

For the Alternative 4A sensitivity analysis Alternative 4 CALSIM II models from draft EIR/EIS were used as is, without including any recent updates to the CALSIM II since the draft EIR/EIS was completed, to remain consistent with the draft EIR/EIS modeling.

This approach allowed in verifying if the draft EIR/EIS modeling could be used to inform Alternative 4A impact analysis in the REIR/EIS.

B.1.4 Results

A representative set of key CALSIM II results from this sensitivity analysis are included in this section for both ELT (Figures B-1 – B-36) and LLT (Figures B-35 – B-72) conditions. Results presented include:

- Probability of exceedance plots of end of May and end of September storage conditions for Trinity, Shasta, Oroville, Folsom and San Luis (CVP and SWP portions) reservoirs.
- Monthly flows averaged by water year type (wet and dry) for key locations on Trinity River, Sacramento River, Feather River, American River, San Joaquin River, Delta Outflow and Combined Old and Middle River flows.
- Probability of exceedance plots of the spring and fall average X2 conditions
- Probability of exceedance plots of the annual total Delta exports
- Long-term average proportion Delta exports from the north and south intakes

Each figure includes five (5) scenarios as summarized below:

1. NAA: No Action Alternative
2. A4_H3: Draft EIR/EIS Alternative 4 H3
3. A4_H4: Draft EIR/EIS Alternative 4 H4
4. Alt4A (H3): Draft EIR/EIS Alternative 4 H3 without CM2, withoutCM4 and without shift in Emmaton compliance to Threemile Slough
5. Alt4A (H4): Draft EIR/EIS Alternative 4 H4 without CM2, without CM4 and without shift in Emmaton compliance to Threemile Slough

As shown in the figures Alt4A (H3) and Alt4A (H4) CALSIM II results are generally similar to A4_H3 and A4_H4, respectively. The results indicate that the incremental changes for Alt4A (H3) and Alt4A (H4) when compared to the No Action Alternative are trending similar to A4_H3 and A4_H4, at both ELT and LLT.

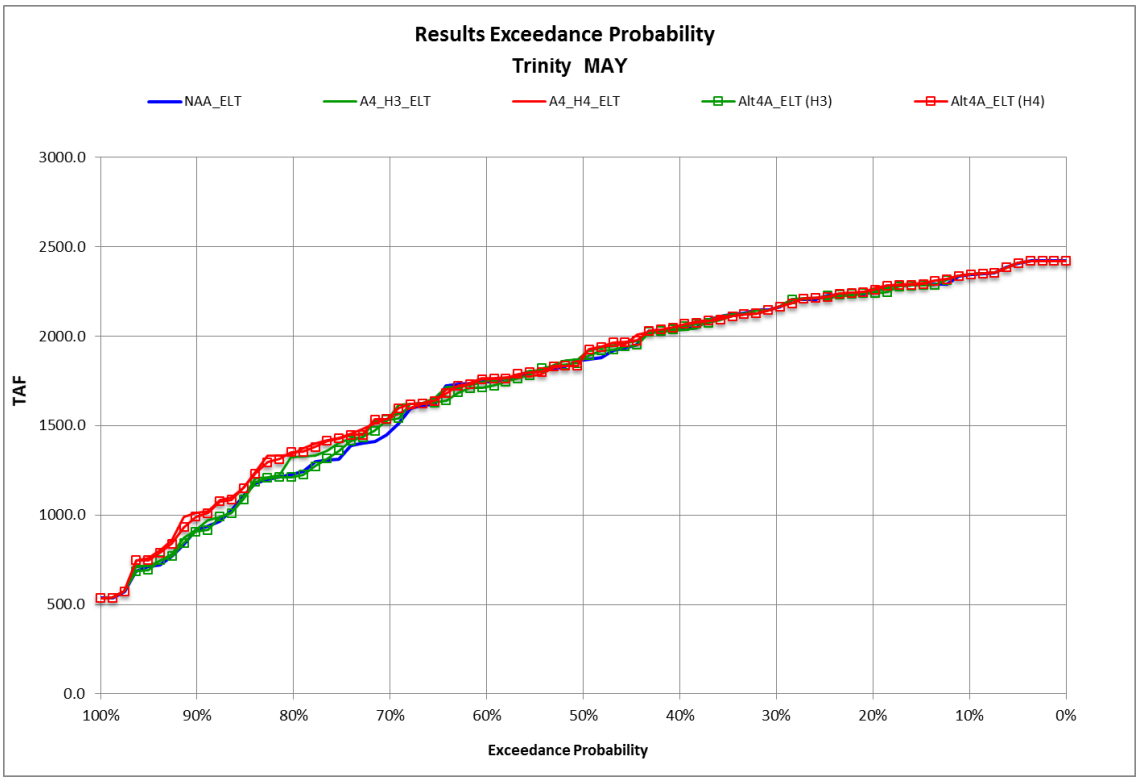

Figure 1. Storage Exceedance Probability for Trinity, End of May (ELT).

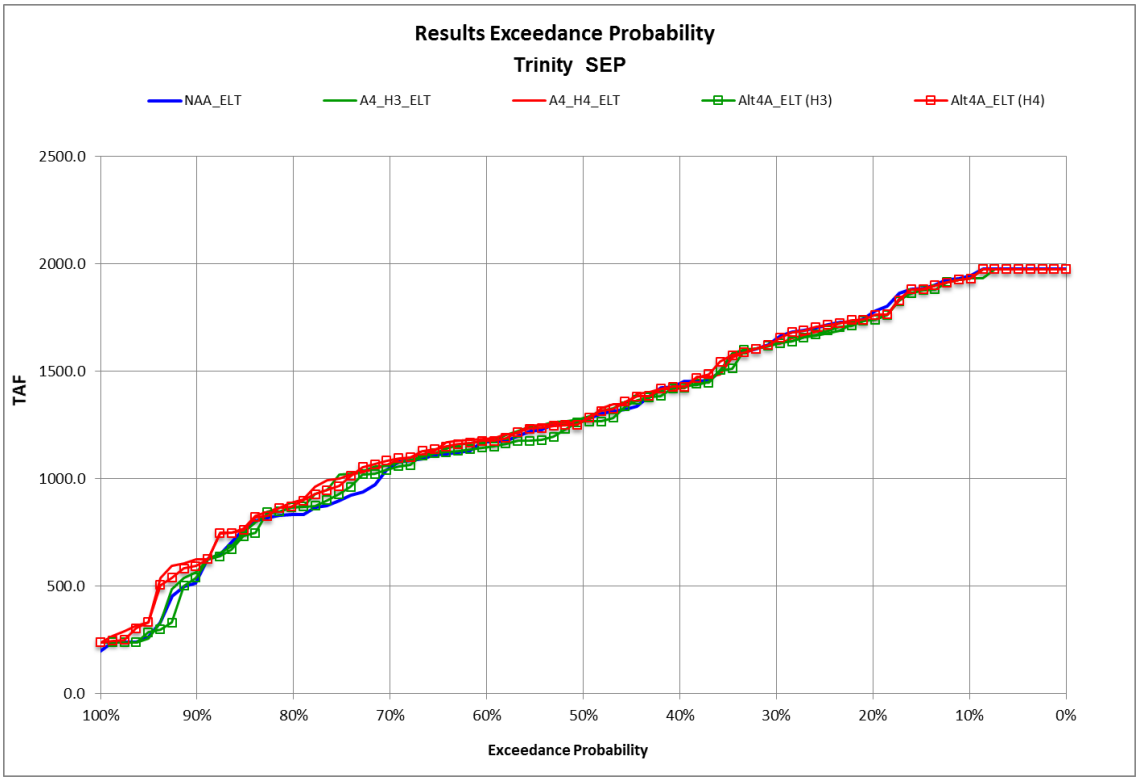

Figure 2. Storage Exceedance Probability for Trinity, End of September (ELT).

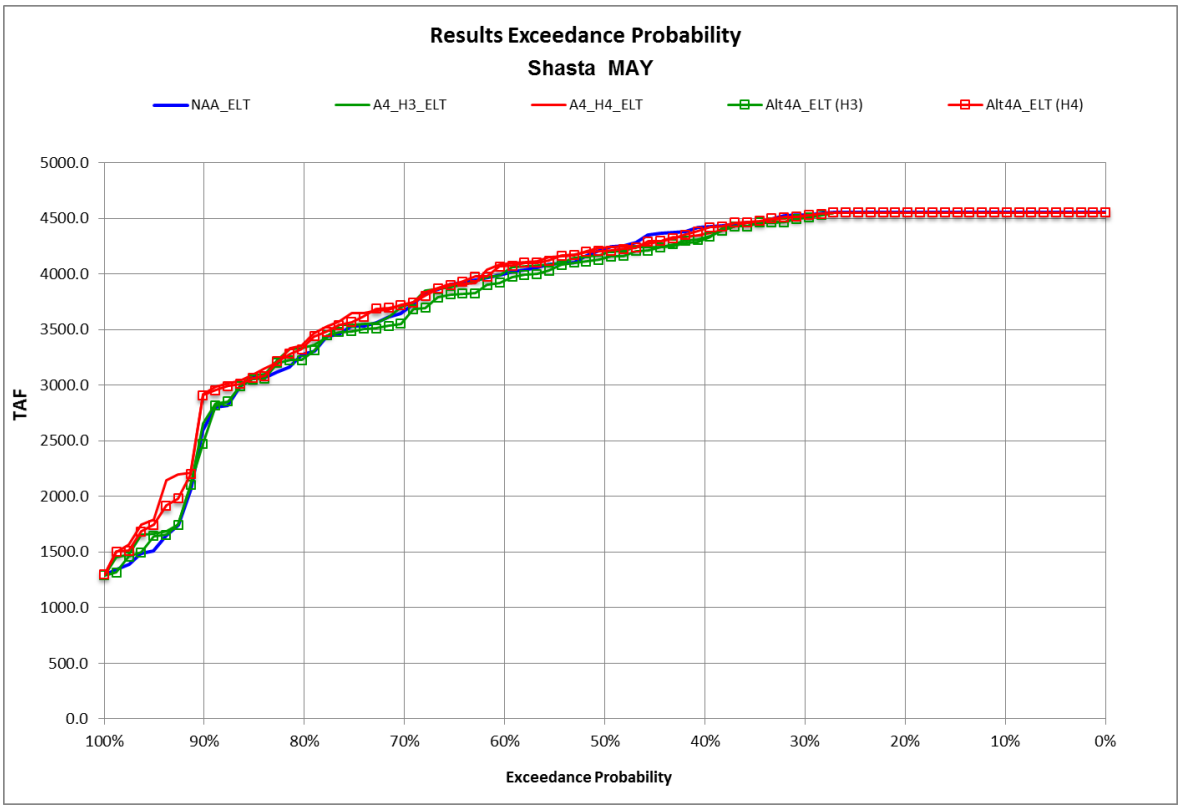

Figure 3. Storage Exceedance Probability for Shasta, End of May (ELT).

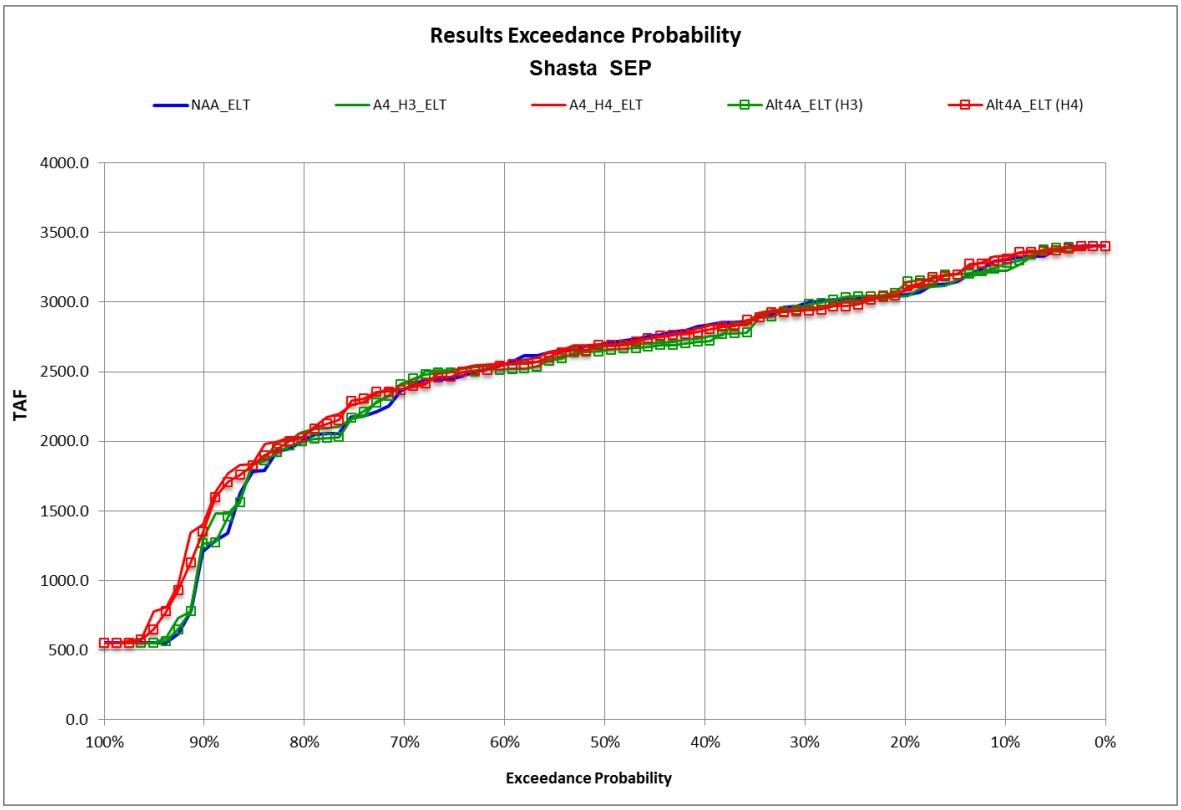

Figure 4. Storage Exceedance Probability for Shasta, End of September (ELT).

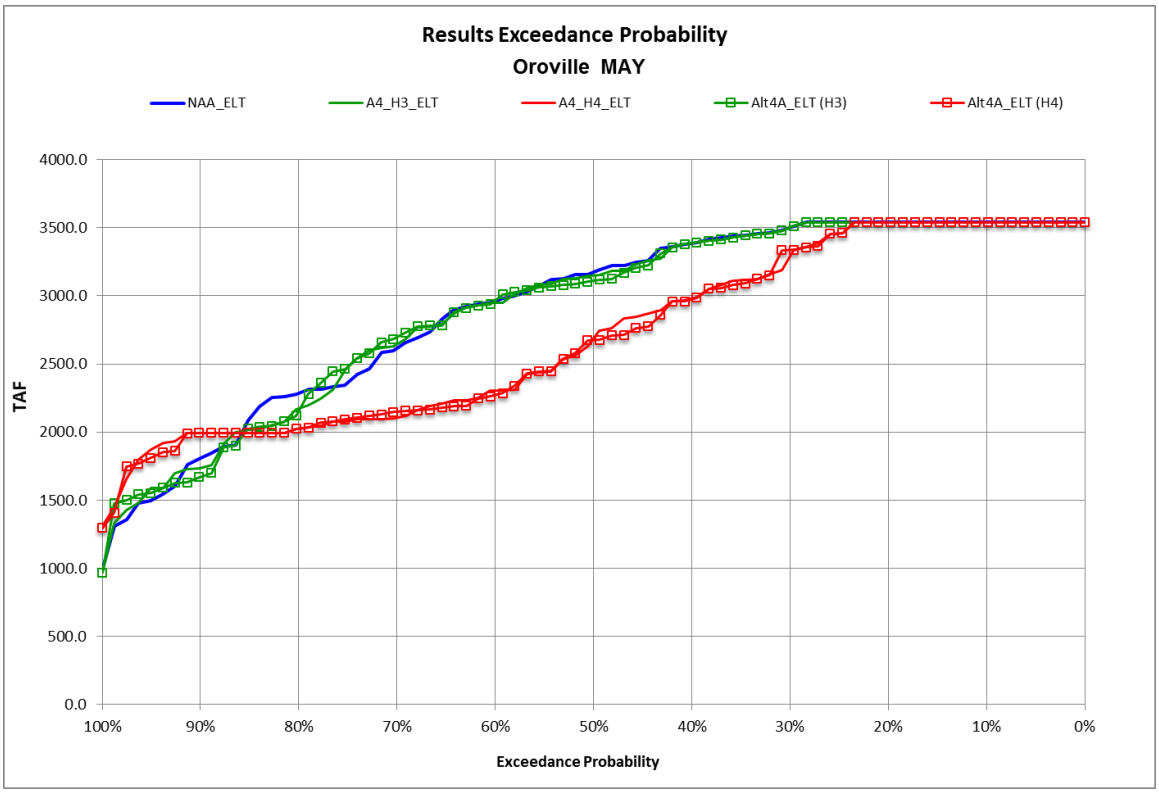

Figure 5. Storage Exceedance Probability for Oroville, End of May (ELT).

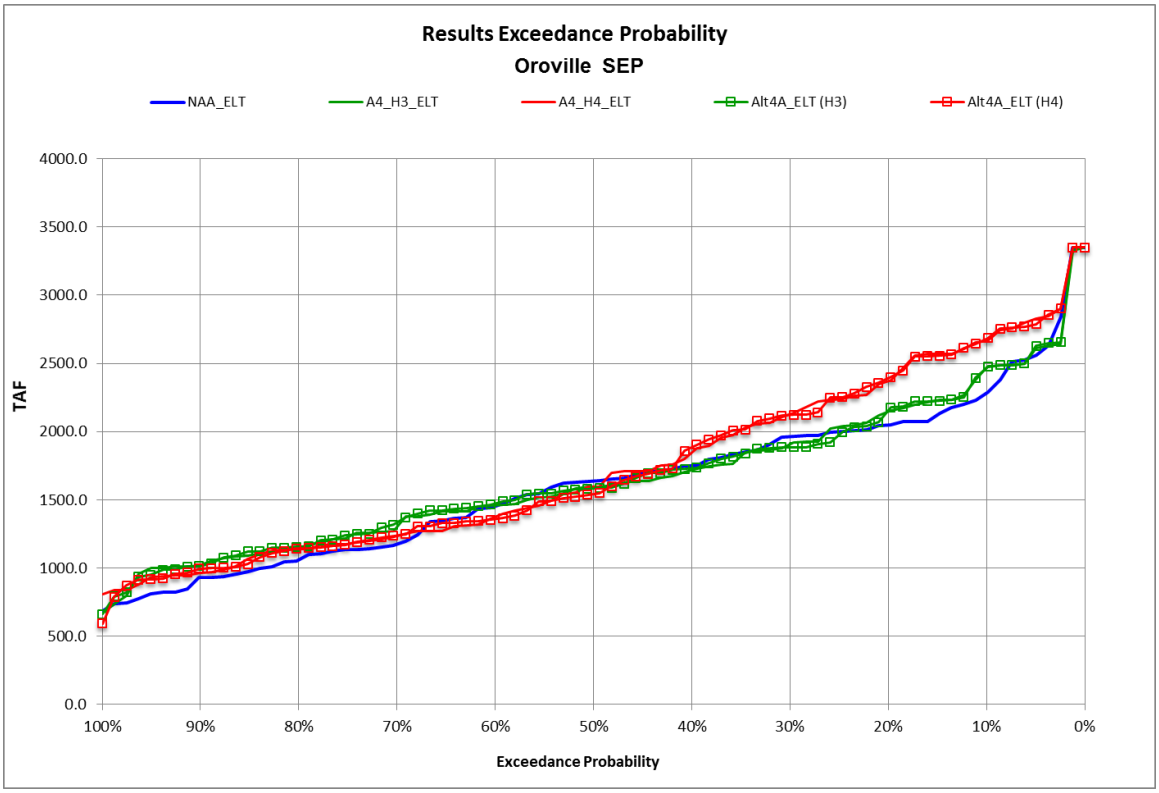

Figure 6. Storage Exceedance Probability for Oroville, End of September (ELT).

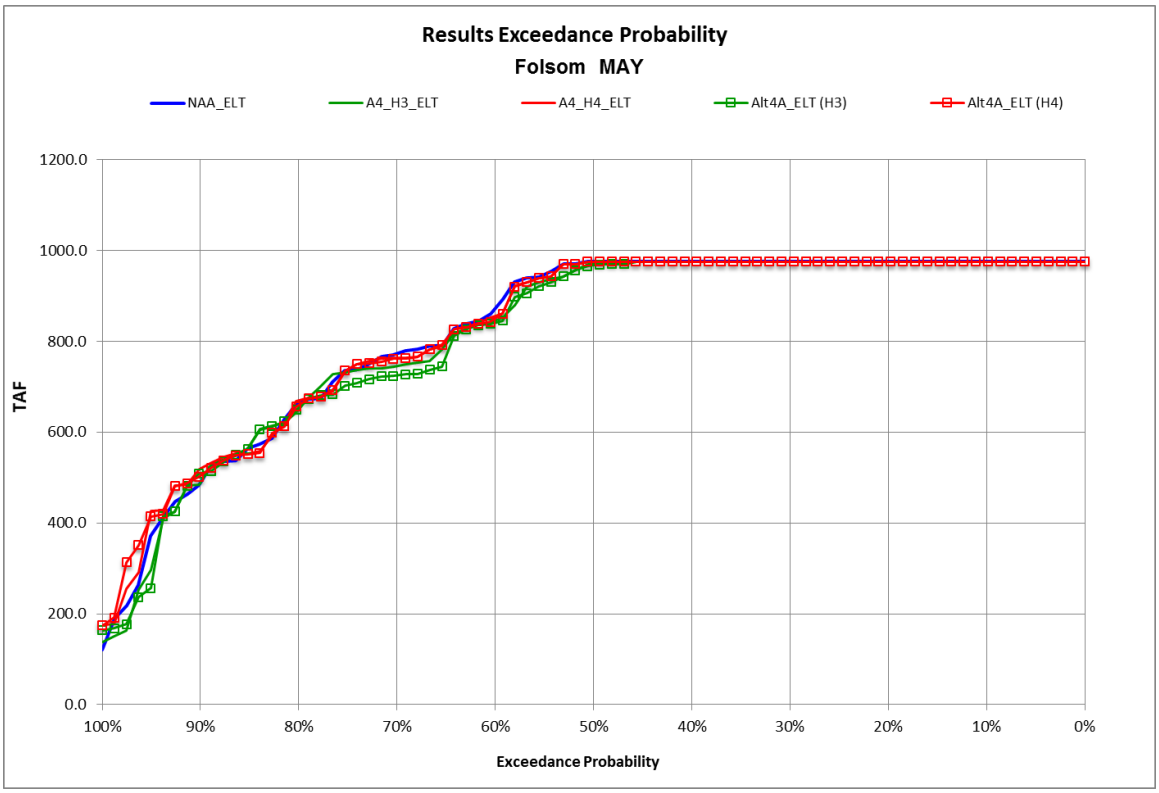

Figure 7. Storage Exceedance Probability for Folsom, End of May (ELT).

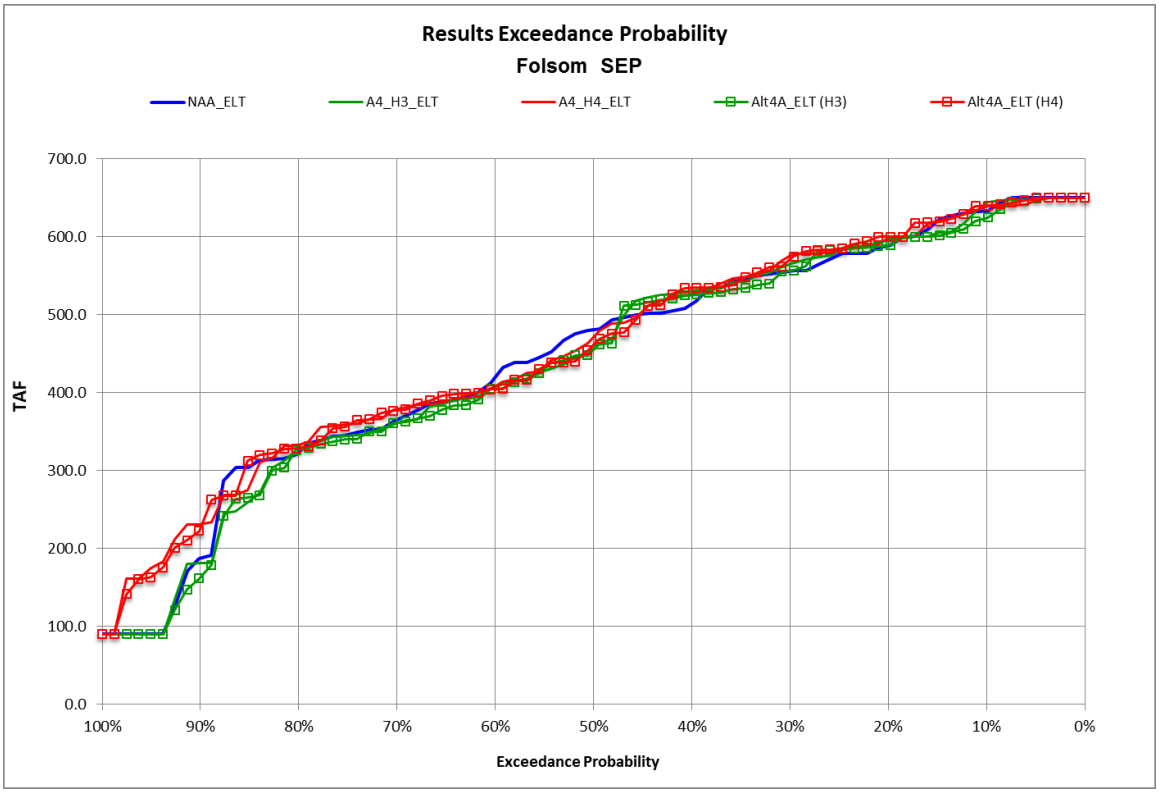

Figure 8. Storage Exceedance Probability for Folsom, End of September (ELT).

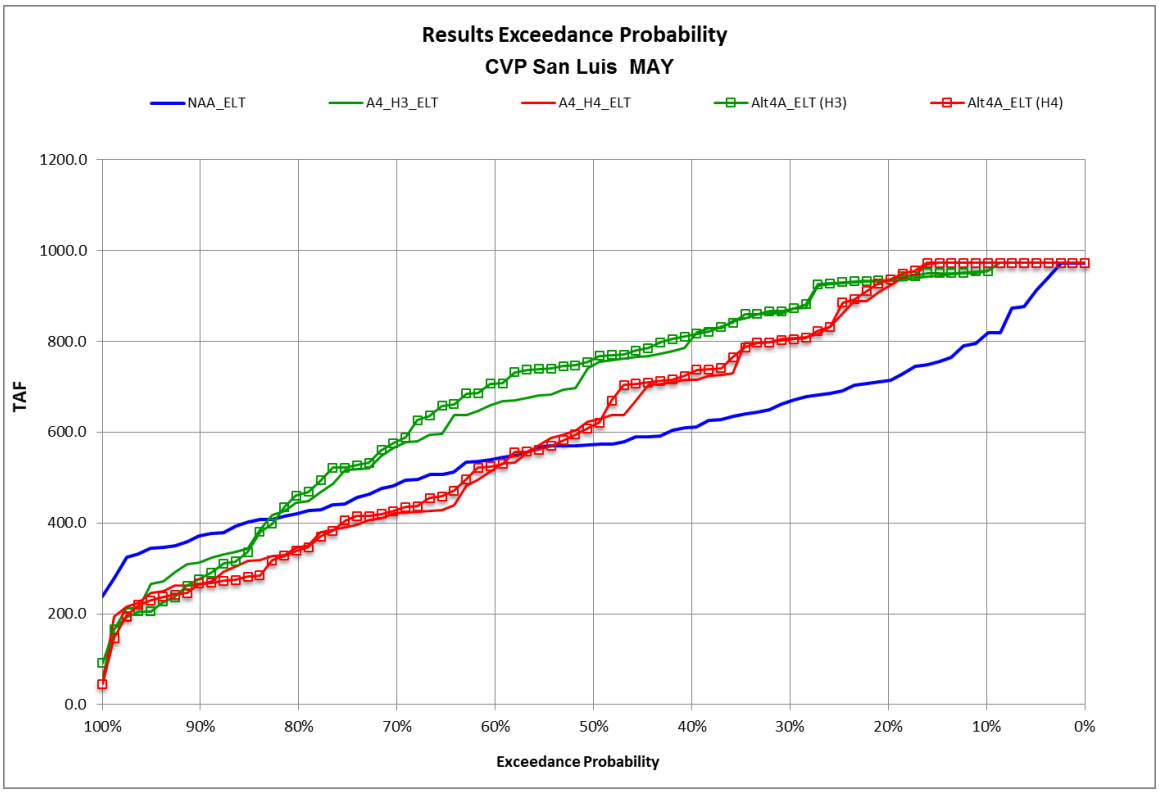

Figure 9. Storage Exceedance Probability for CVP San Luis, End of May (ELT).

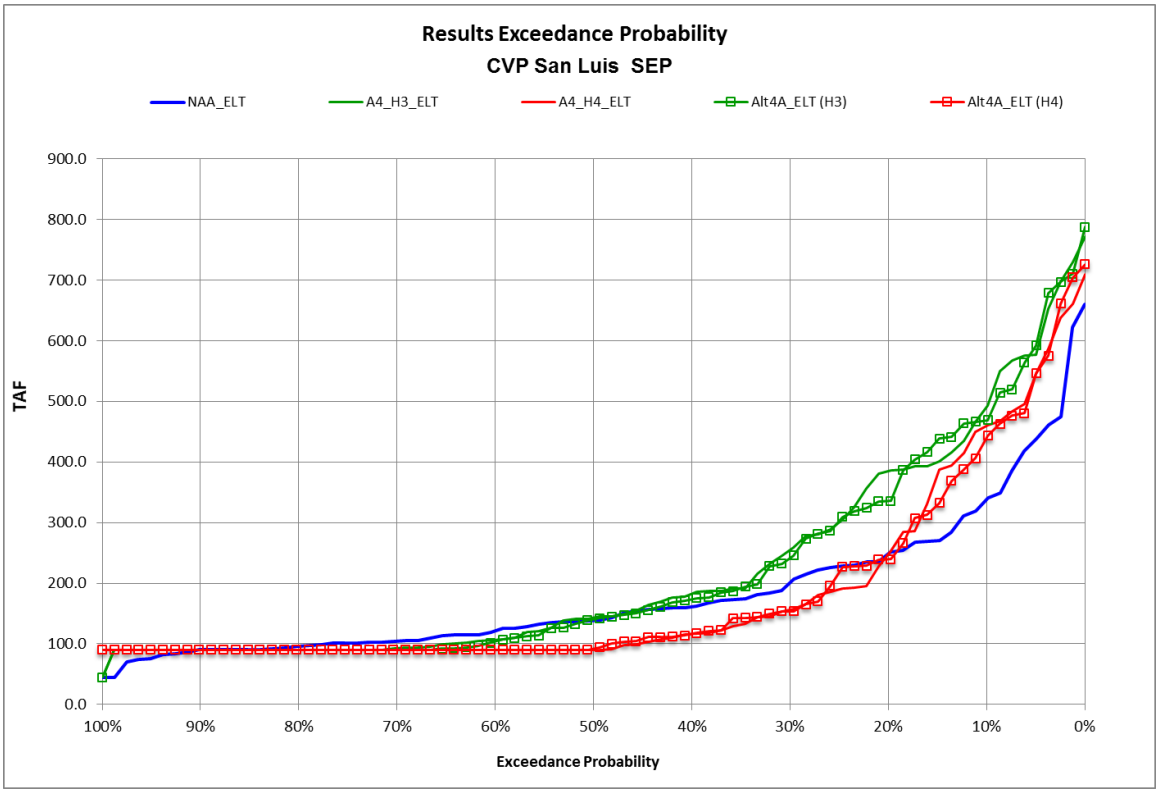

Figure 10. Storage Exceedance Probability for CVP San Luis, End of September (ELT).

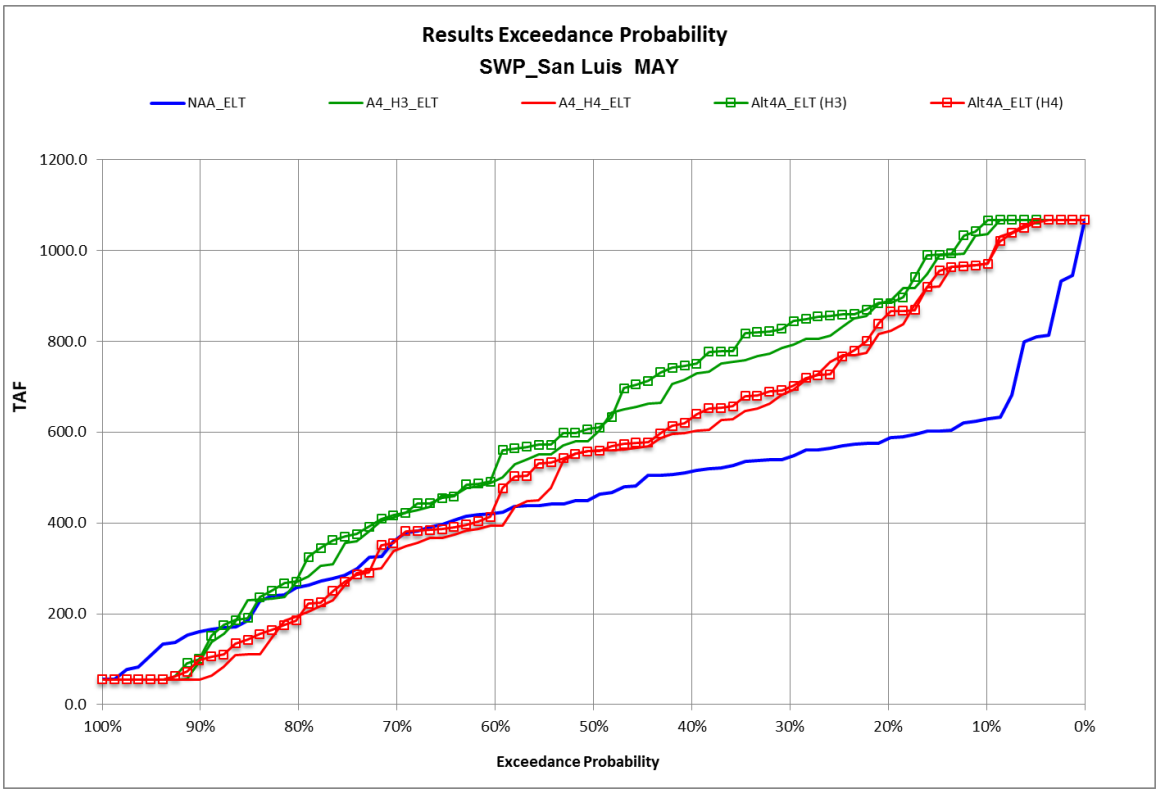

Figure 11. Storage Exceedance Probability for SWP San Luis, End of May (ELT).

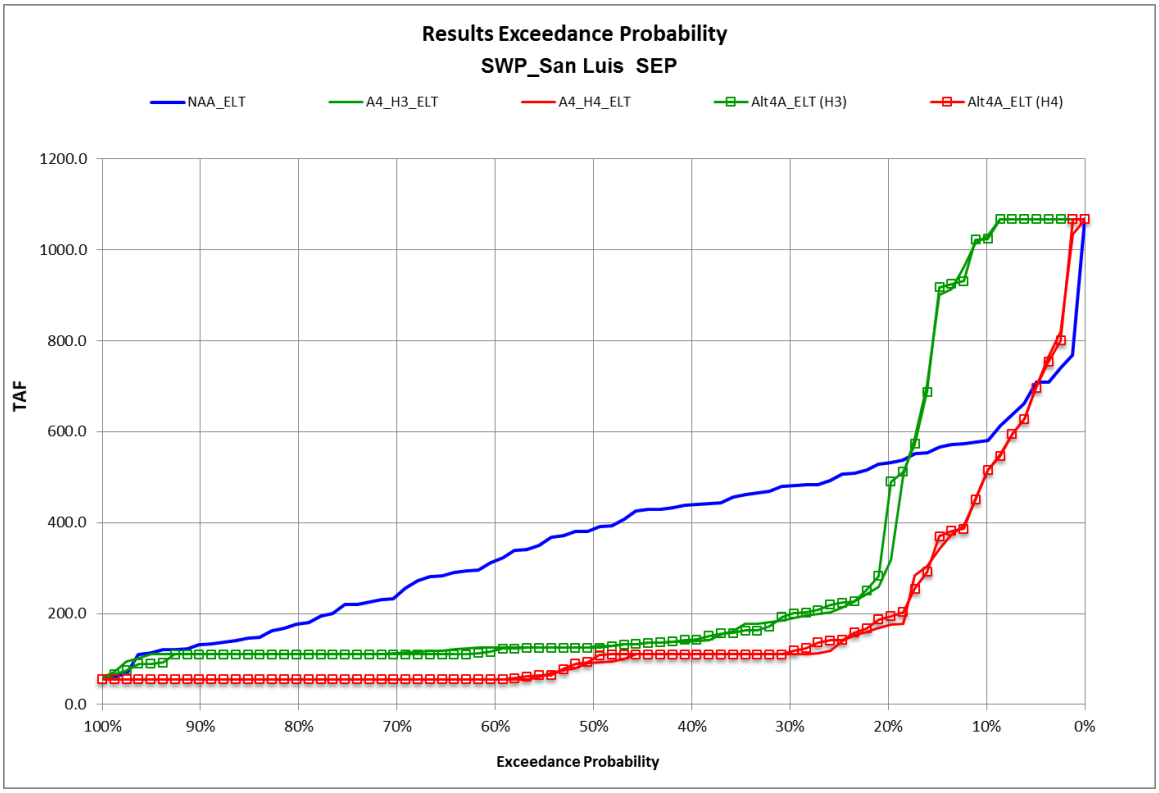

Figure 12. Storage Exceedance Probability for CVP San Luis, End of September (ELT).

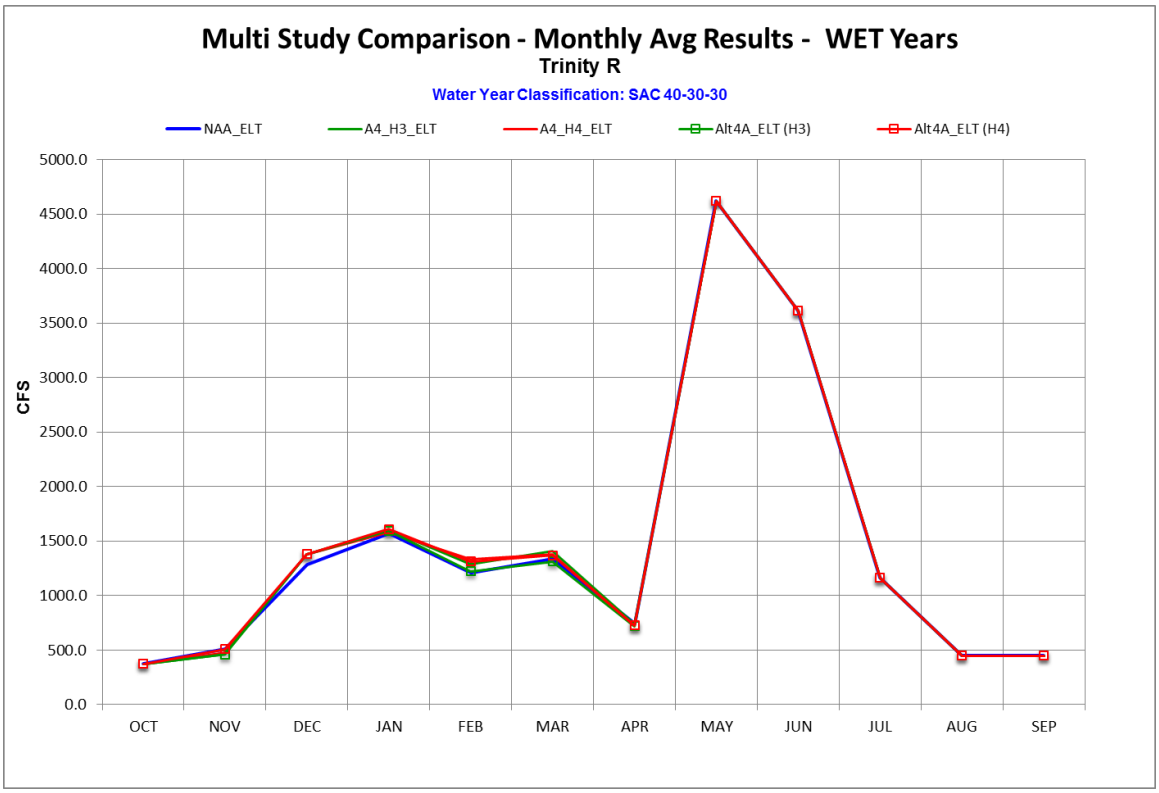

Figure 13. Monthly Average Flow for Trinity River in Wet Years (ELT).

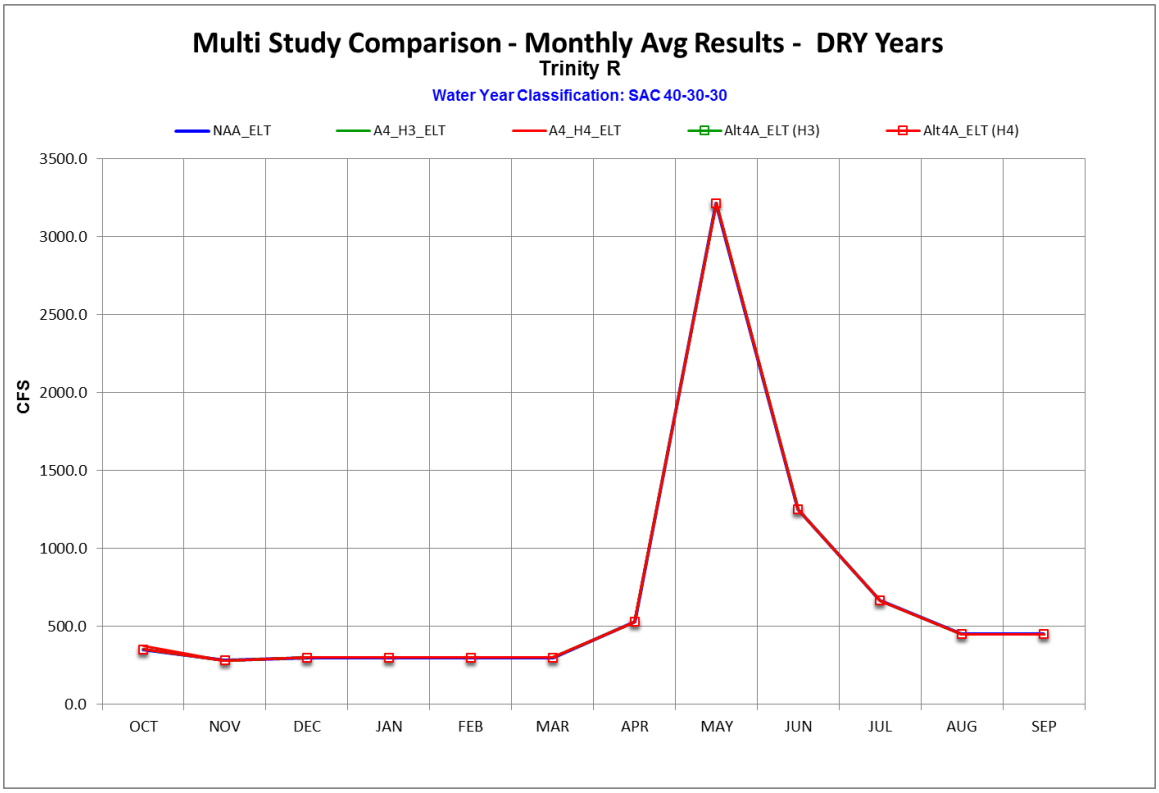

Figure 14. Monthly Average Flow for Trinity River in Dry Years (ELT).

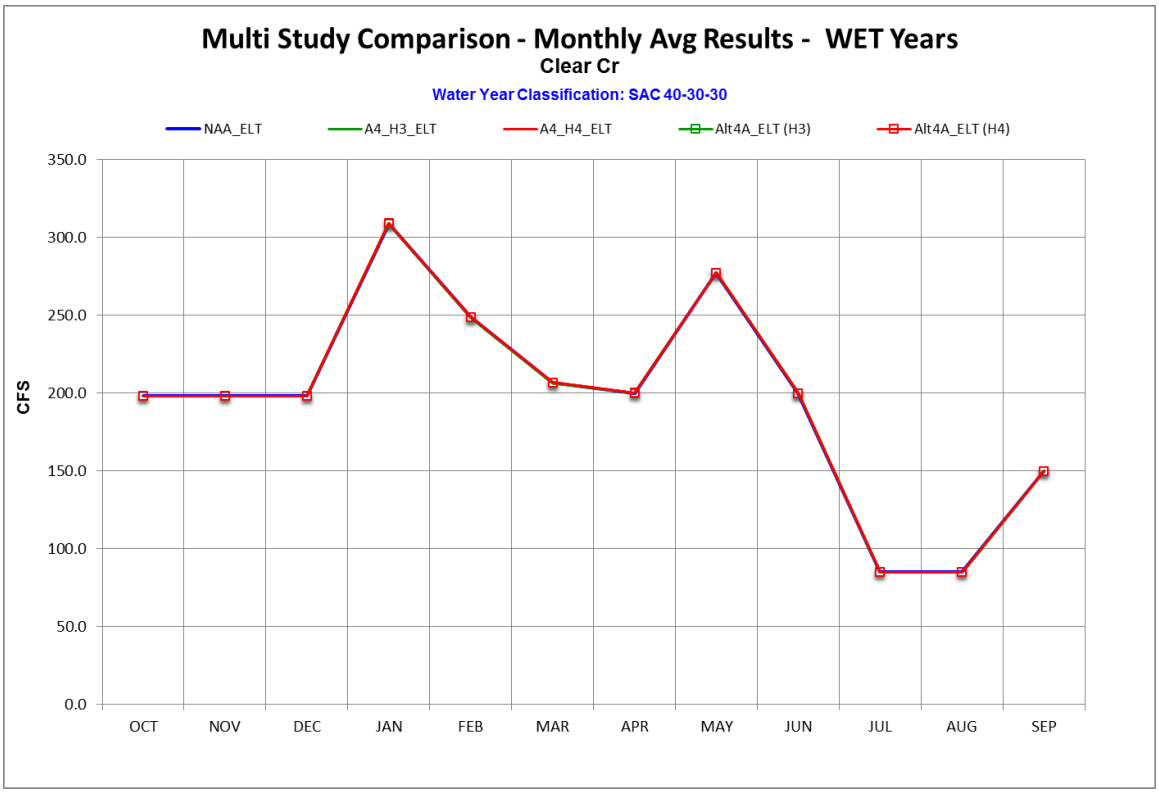

Figure 15. Monthly Average Flow for Clear Creek in Wet Years (ELT).

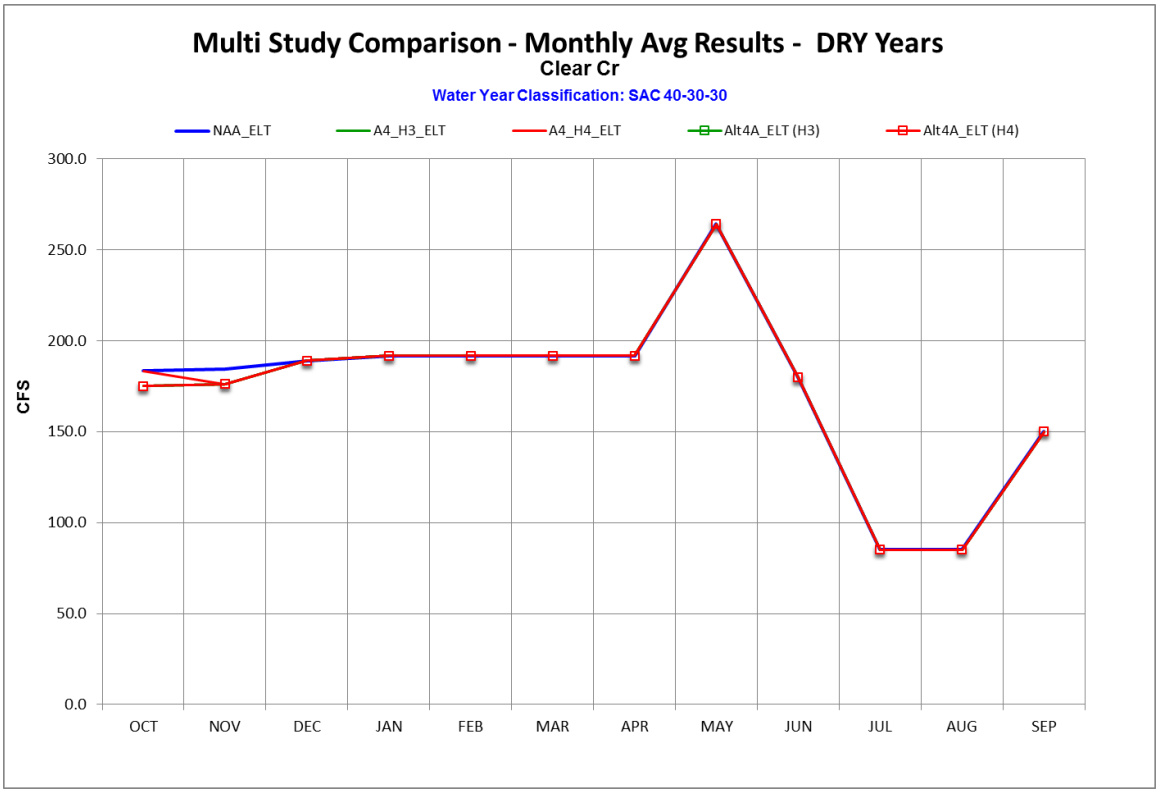

Figure 16. Monthly Average Flow for Clear Creek in Dry Years (ELT).

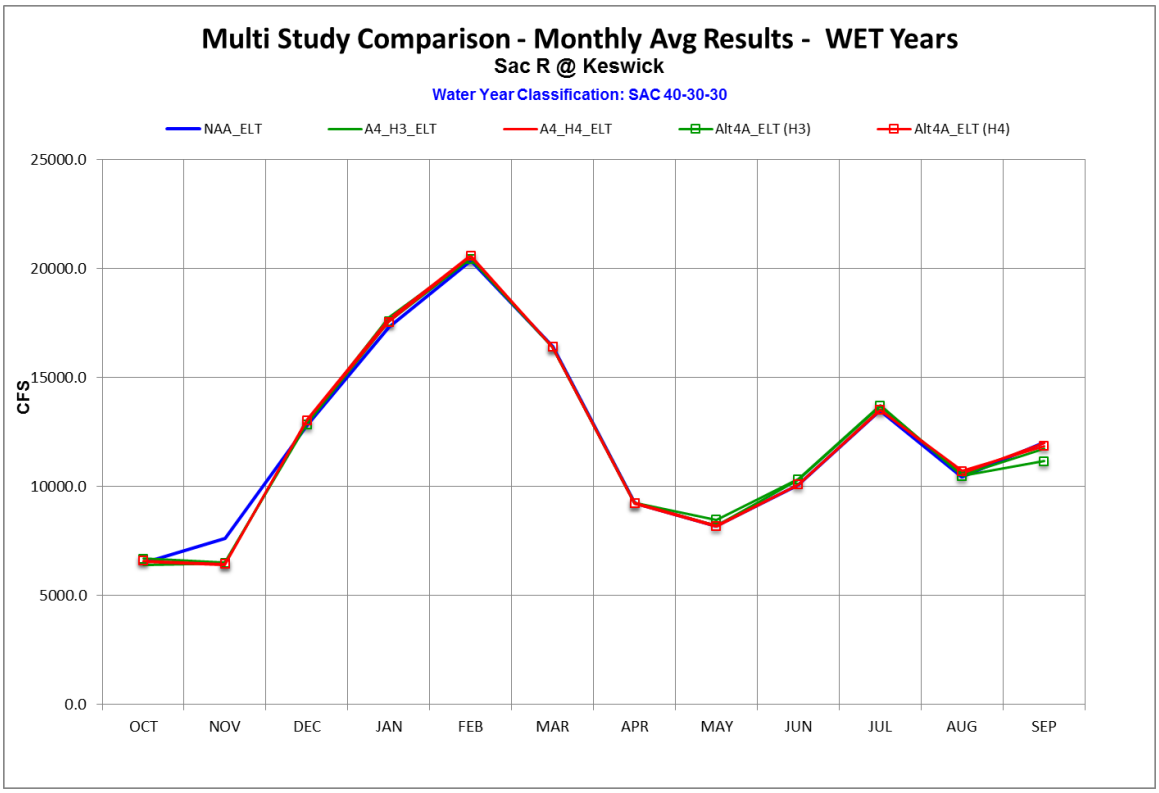

Figure 17. Monthly Average Flow for Sacramento River at Keswick in Wet Years (ELT).

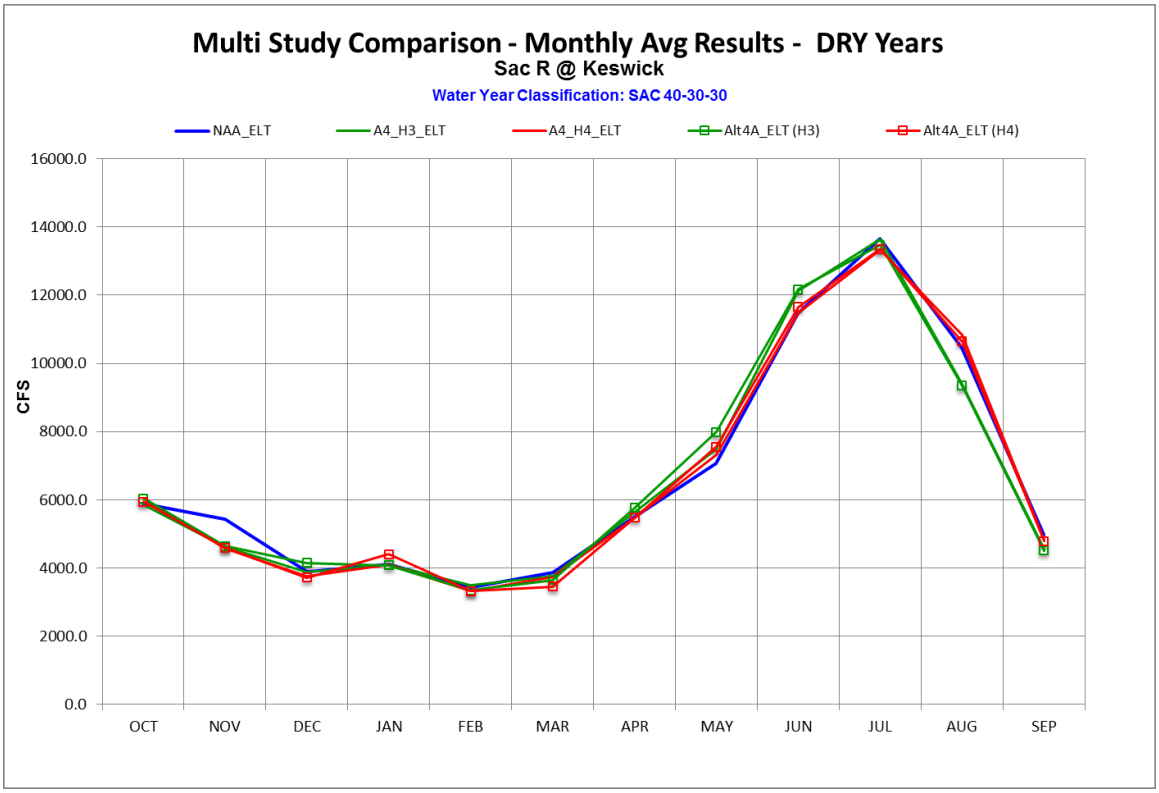

Figure 18. Monthly Average Flow for Sacramento River at Keswick in Dry Years (ELT).

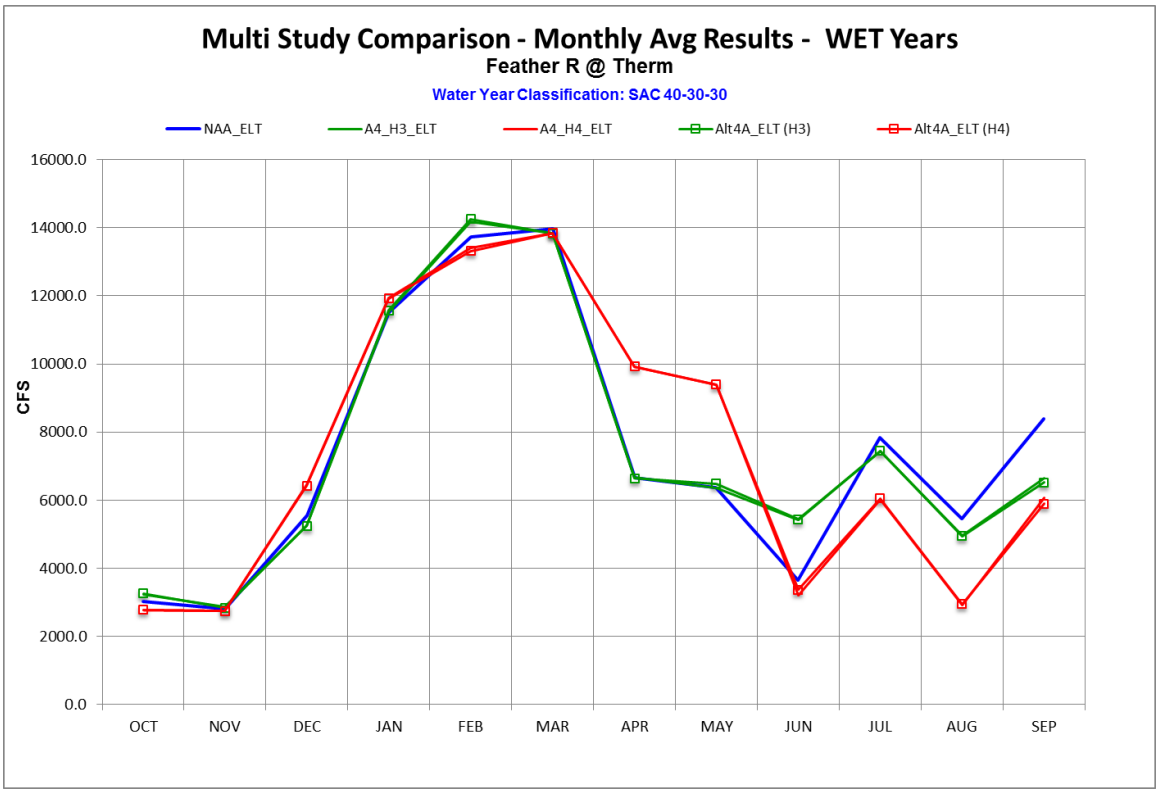

Figure 19. Monthly Average Flow for Feather River at Thermalito in Wet Years (ELT).

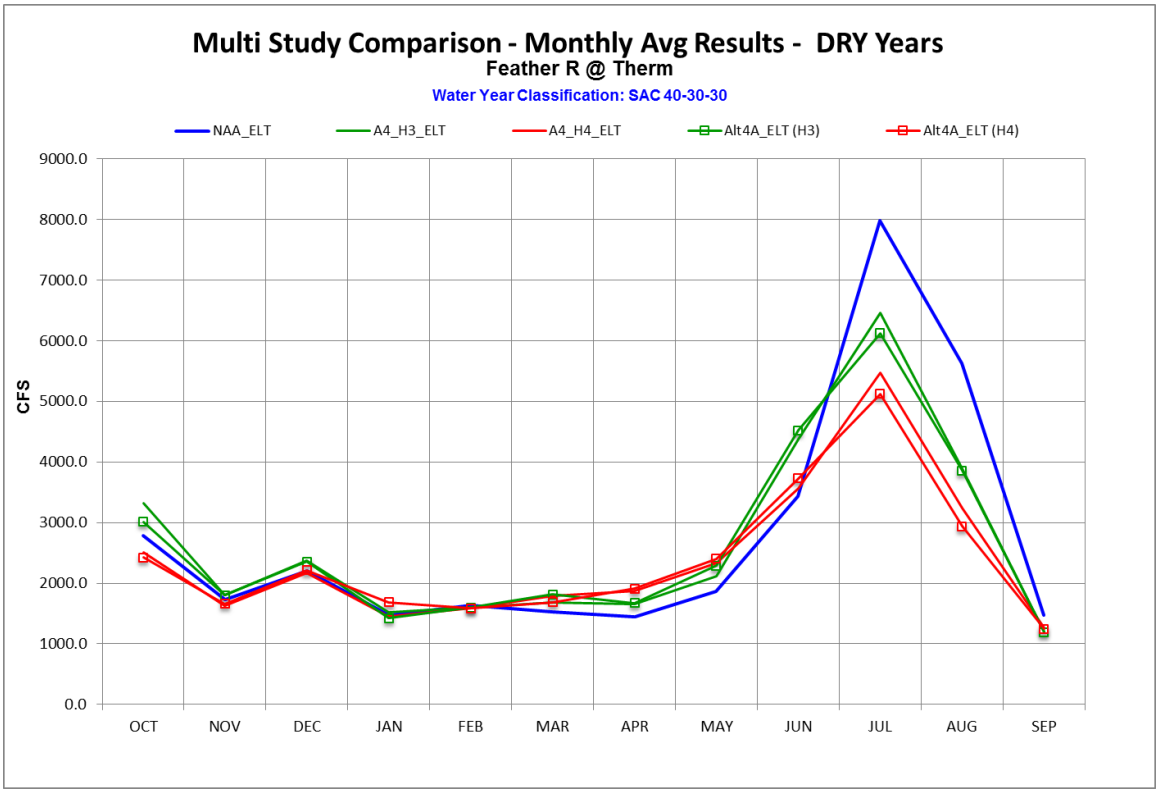

Figure 20. Monthly Average Flow for Feather River at Thermalito in Dry Years (ELT).

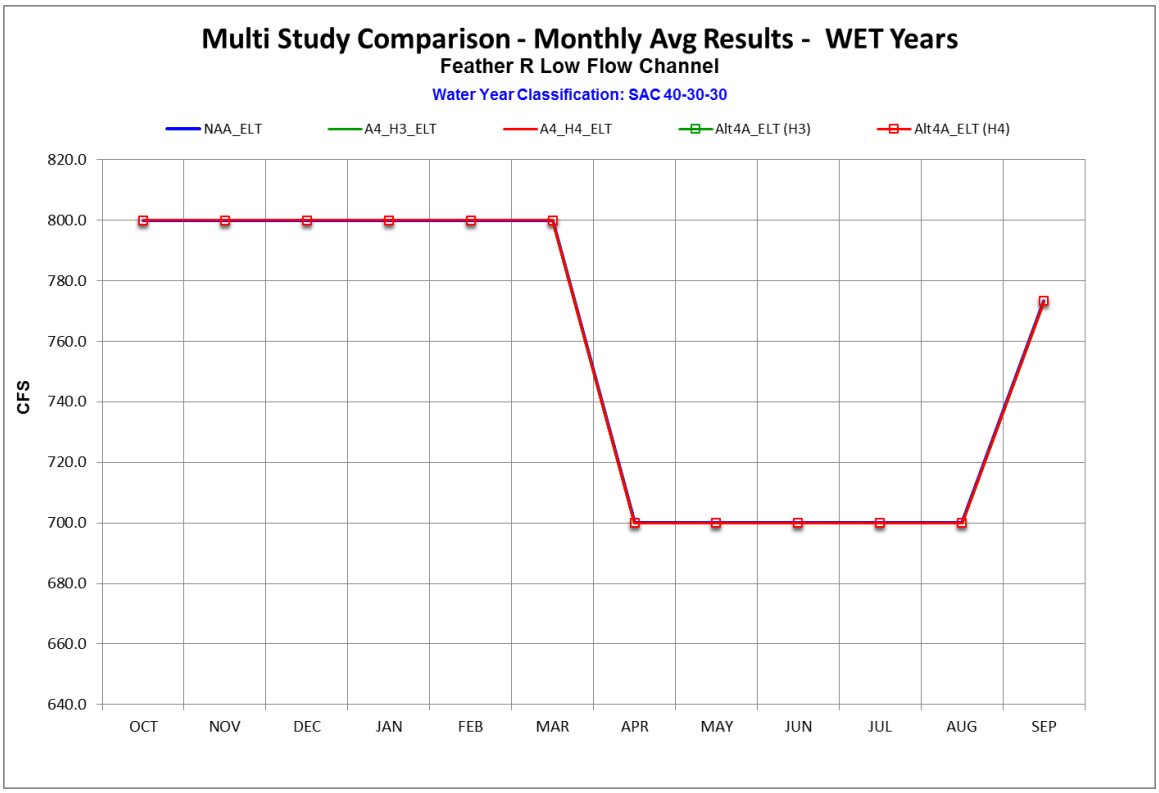

Figure 21. Monthly Average Flow for Feather River Low Flow Channel in Wet Years (ELT).

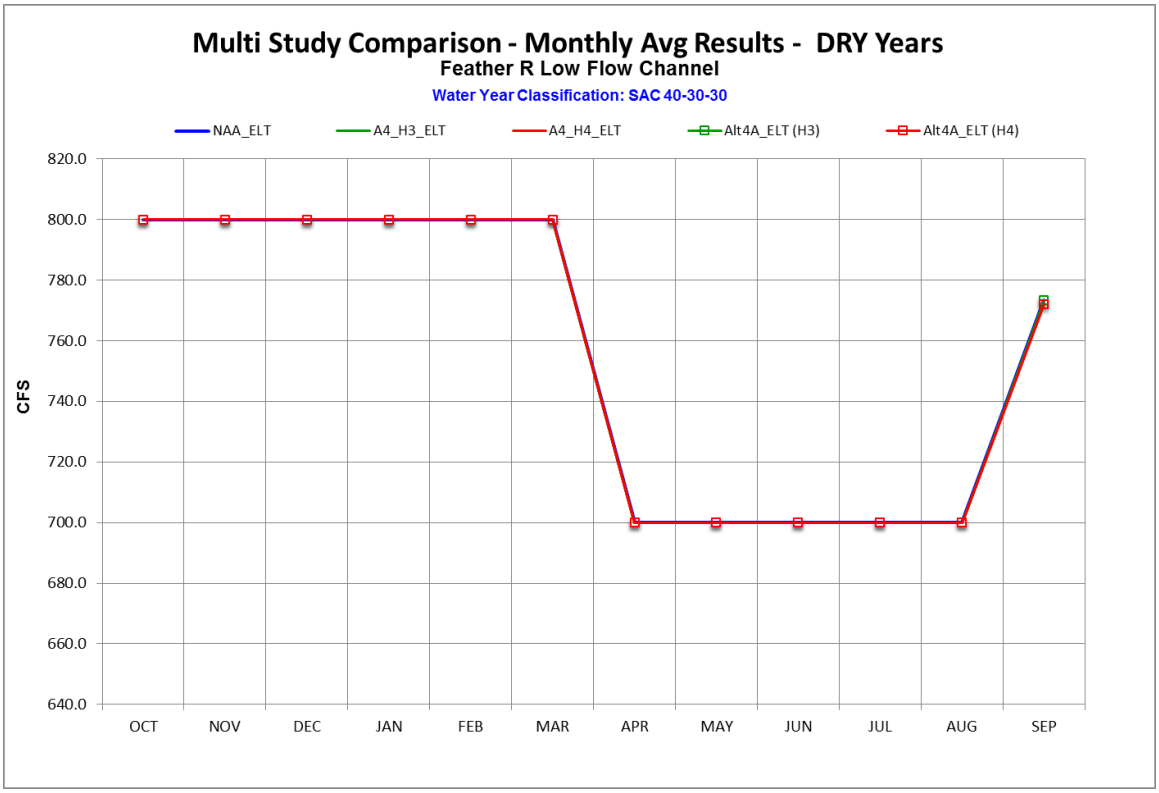

Figure 22. Monthly Average Flow for Feather River Low Flow Channel in Dry Years (ELT).

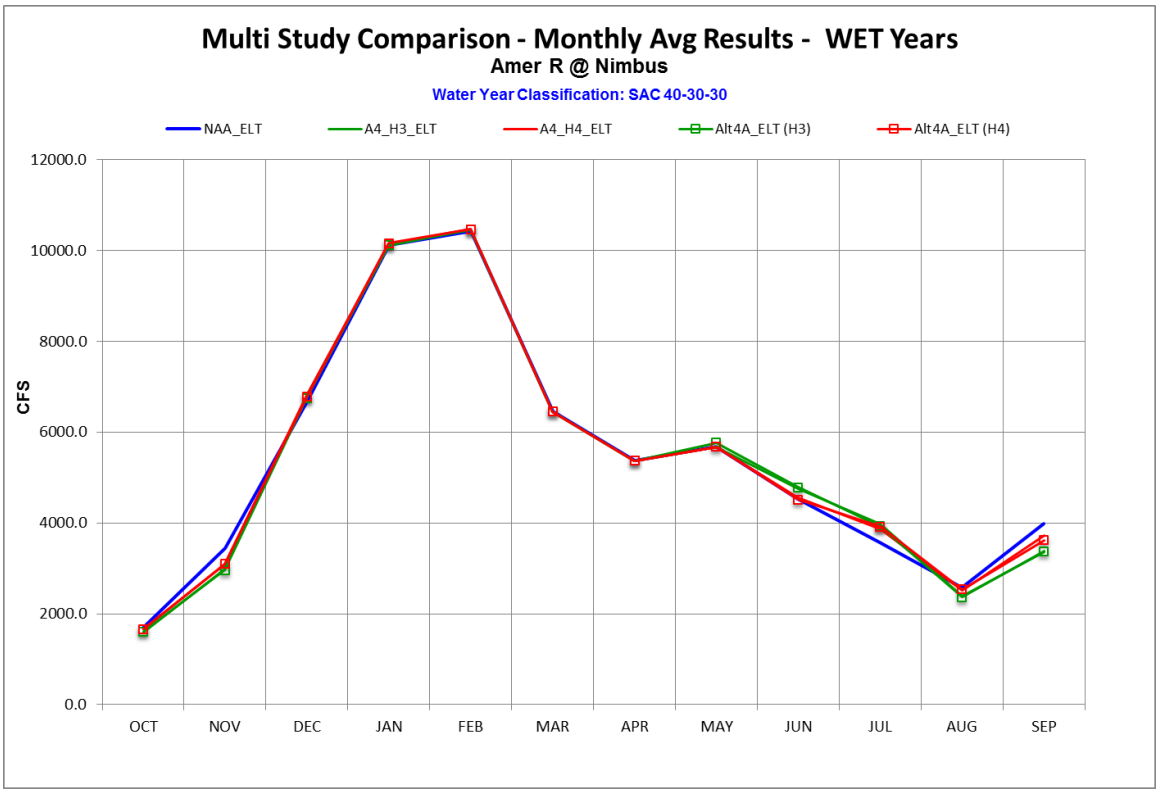

Figure 23. Monthly Average Flow for American River at Nimbus in Wet Years (ELT).

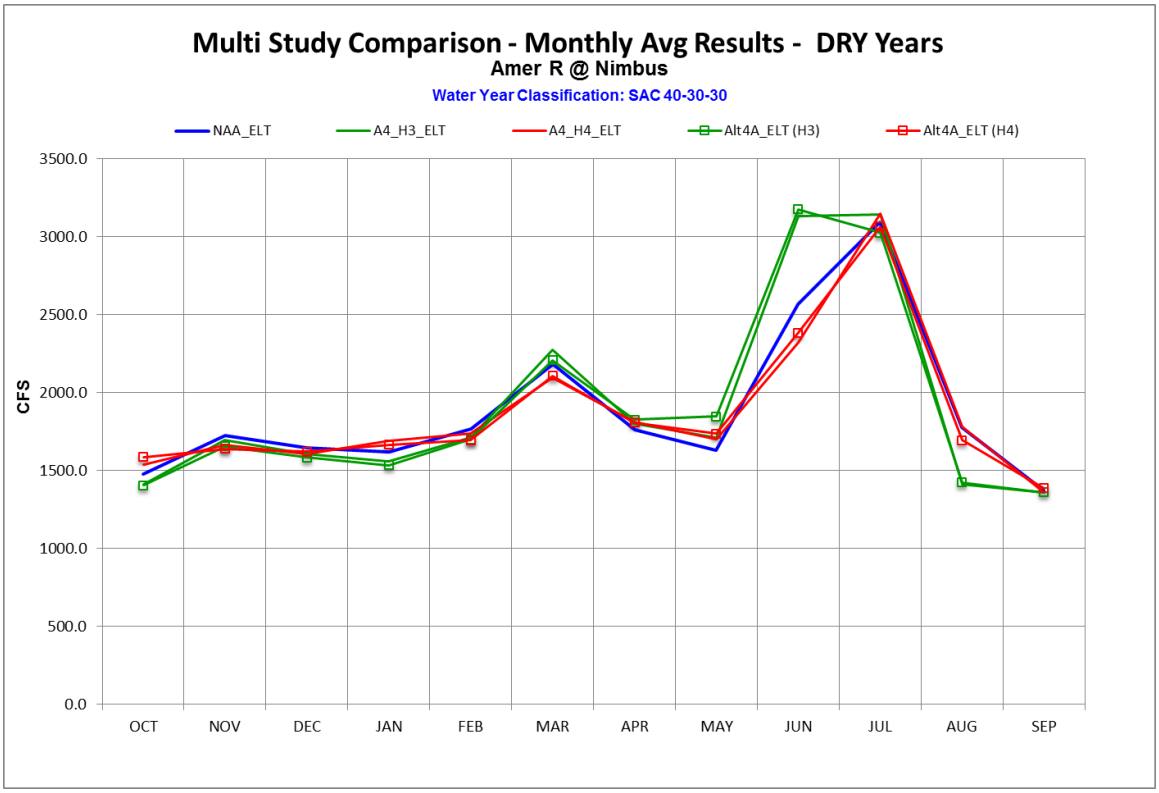

Figure 24. Monthly Average Flow for American River at Nimbus in Dry Years (ELT).

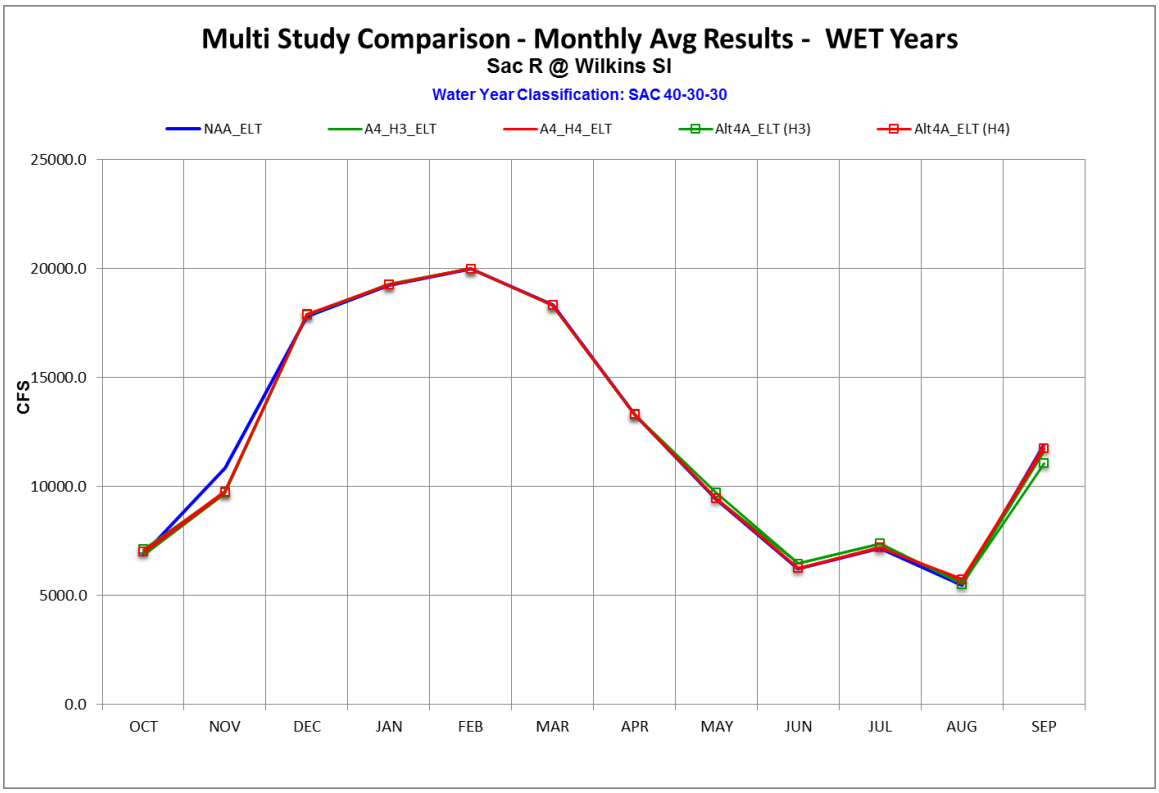

Figure 25. Monthly Average Flow for Sacramento River at Wilkins Slough in Wet Years (ELT).

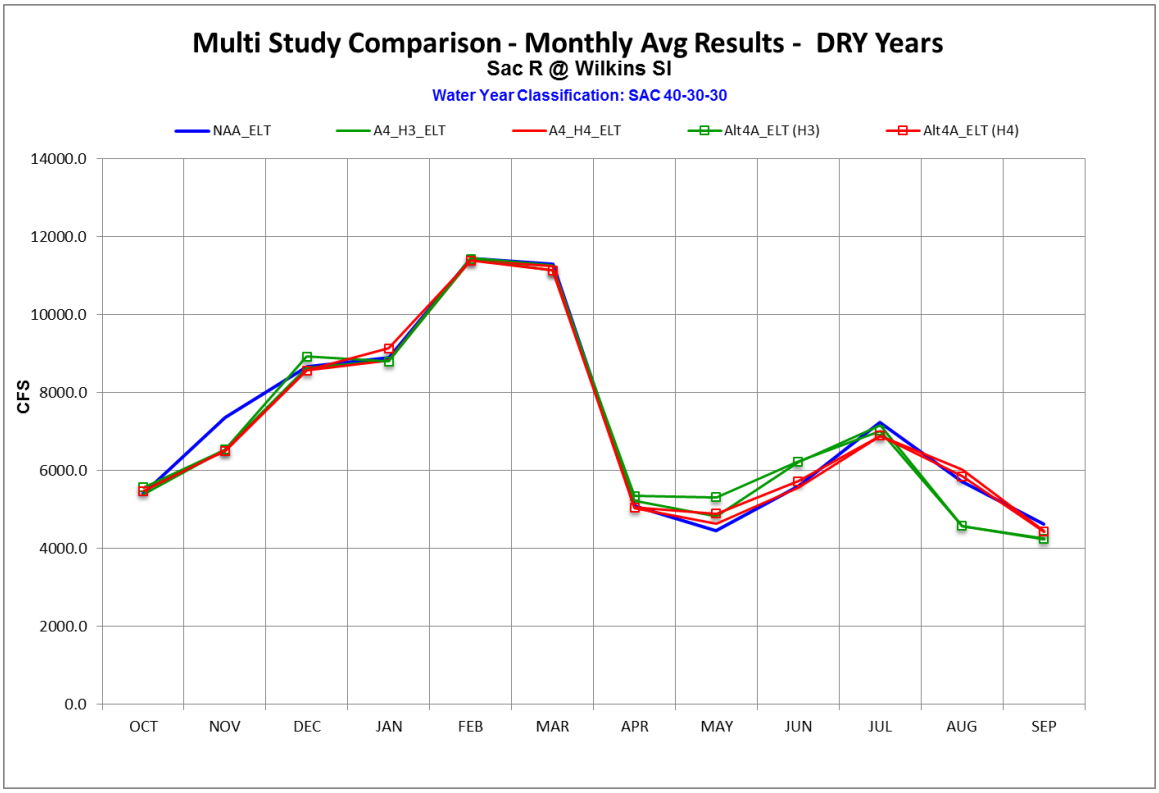

Figure 26. Monthly Average Flow for Sacramento River at Wilkins Slough in Dry Years (ELT).

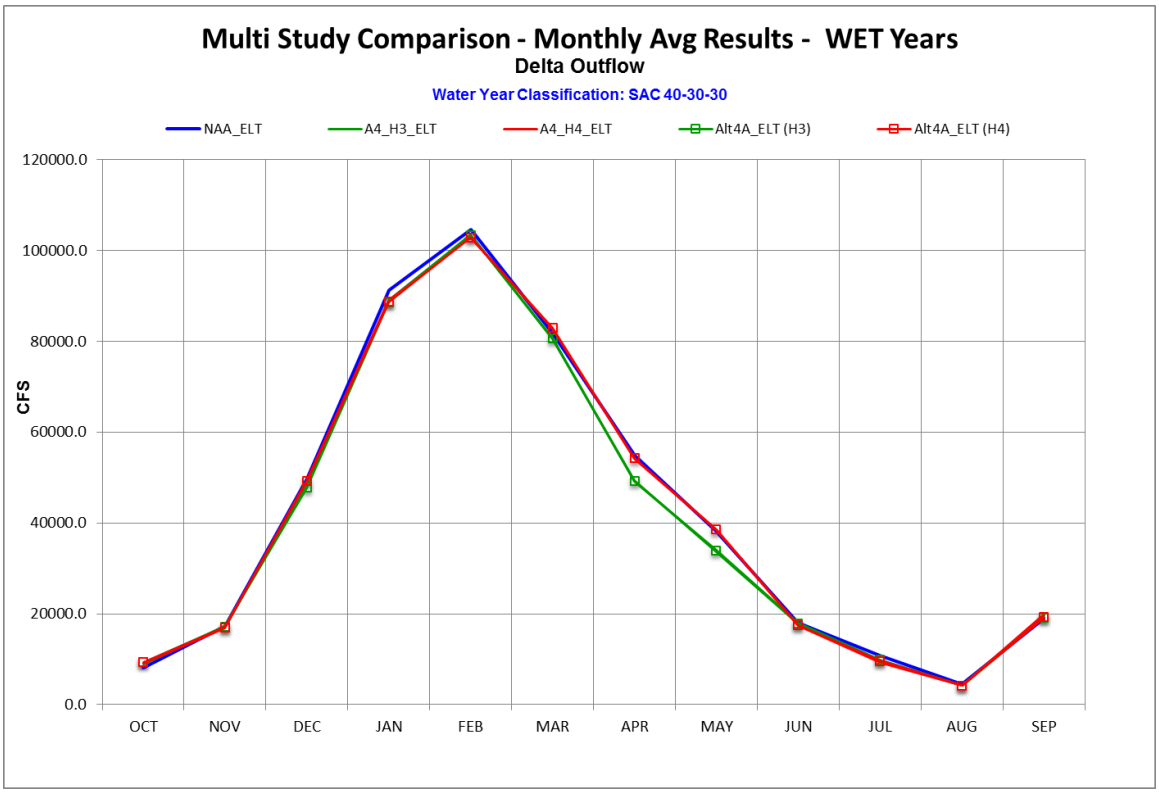

Figure 27. Monthly Average Flow for Delta Outflow in Wet Years (ELT).

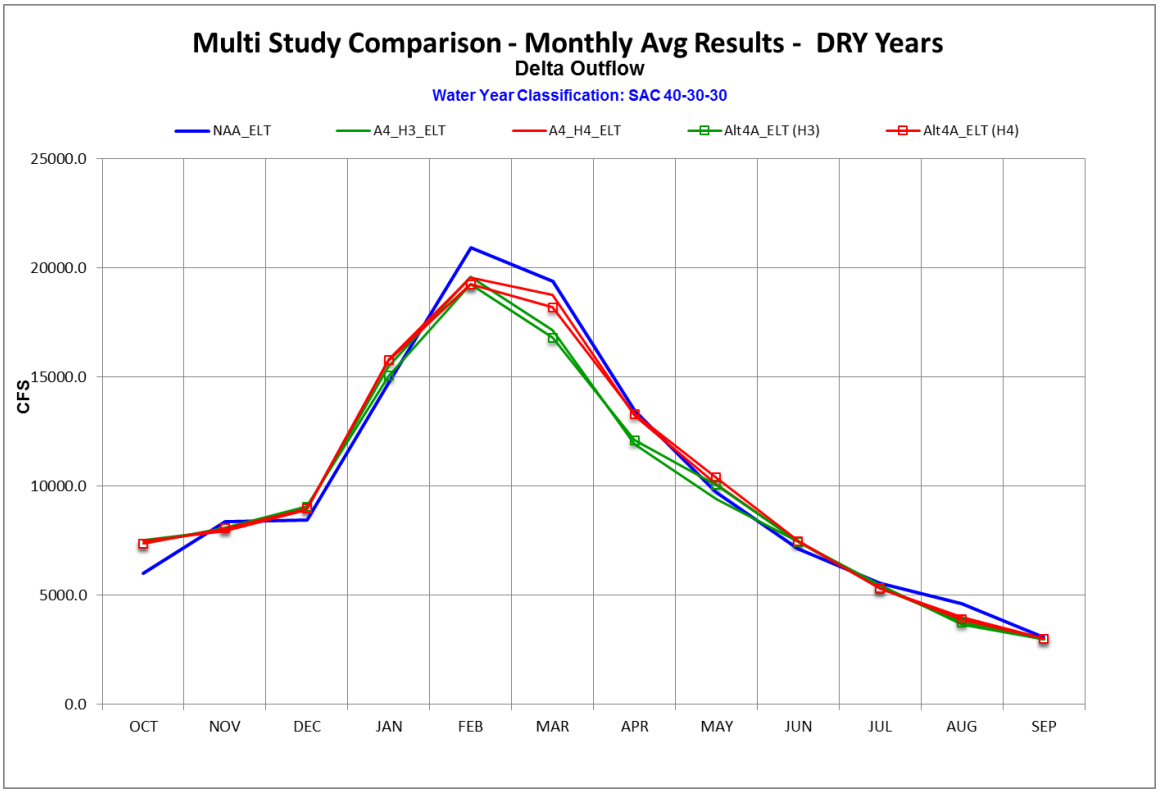

Figure 28. Monthly Average Flow for Delta Outflow in Dry Years (ELT).

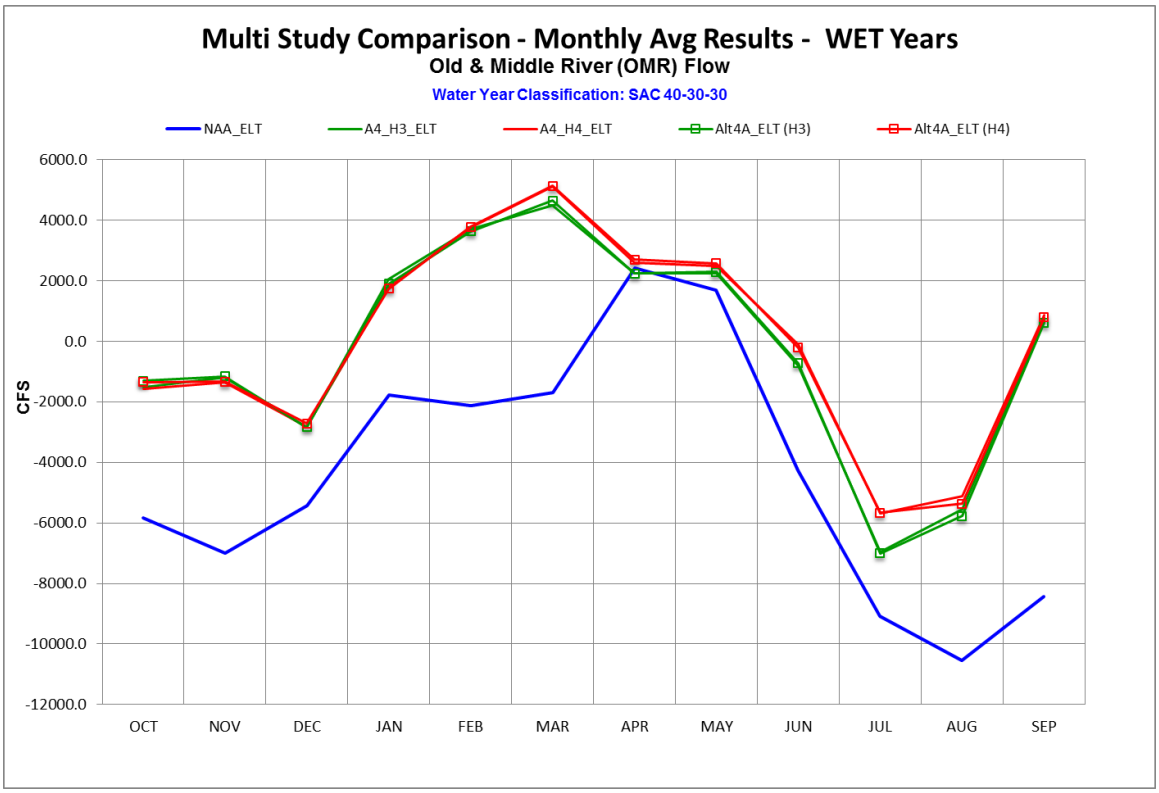

Figure 29. Monthly Average Flow for Old and Middle River Flow in Wet Years (ELT).

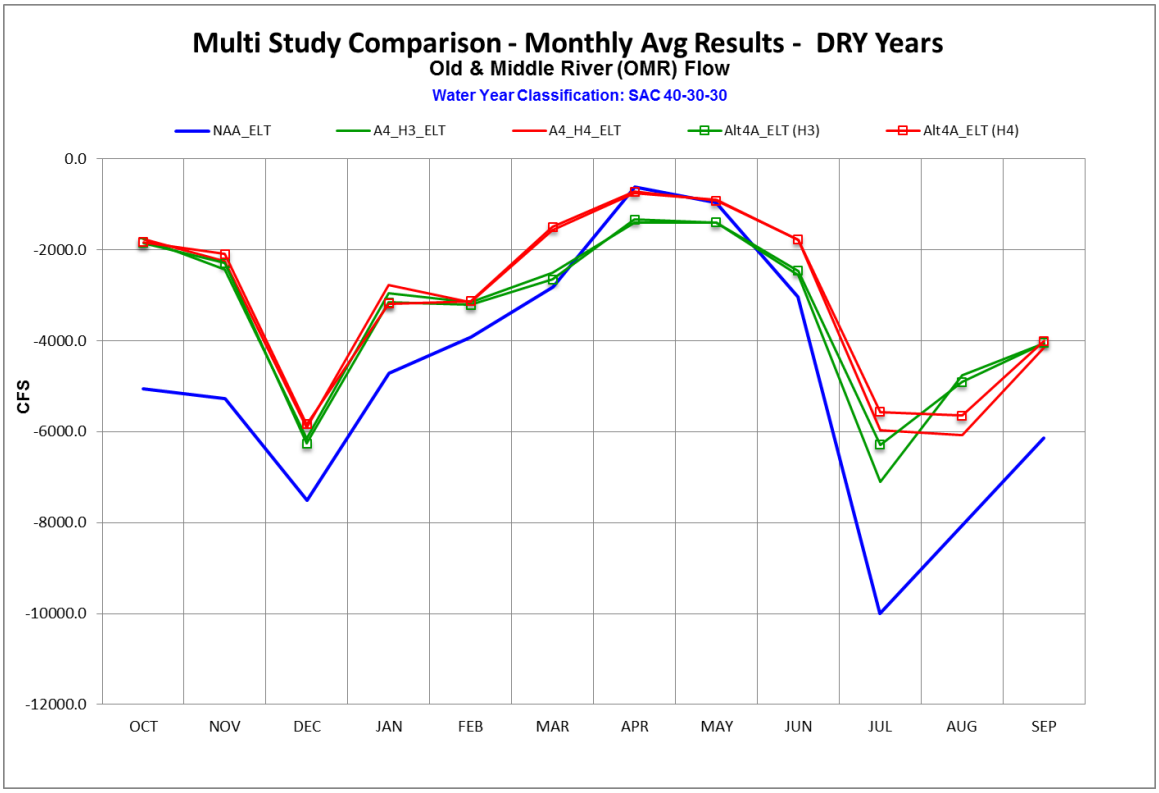

Figure 30. Monthly Average Flow for Old and Middle River Flow in Dry Years (ELT).

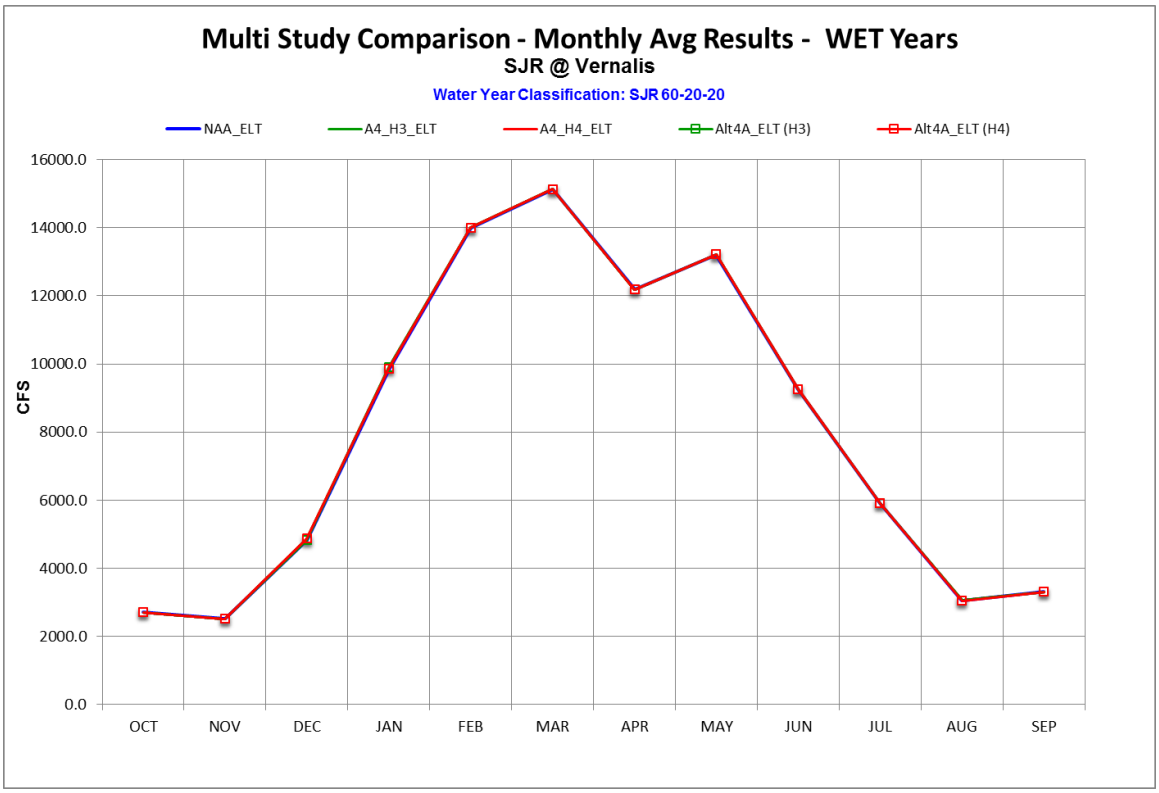

Figure 31. Monthly Average Flow for San Joaquin River at Vernalis in Wet Years (ELT).

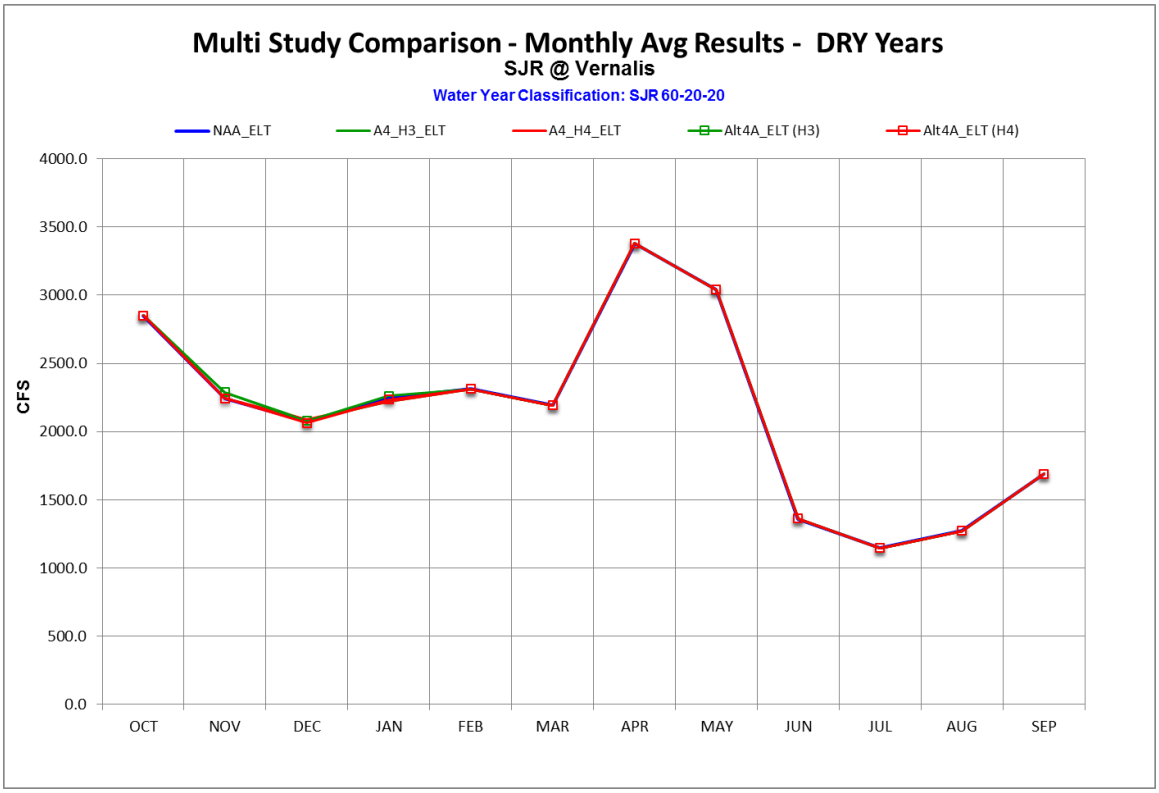

Figure 32. Monthly Average Flow for San Joaquin River at Vernalis in Dry Years (ELT).

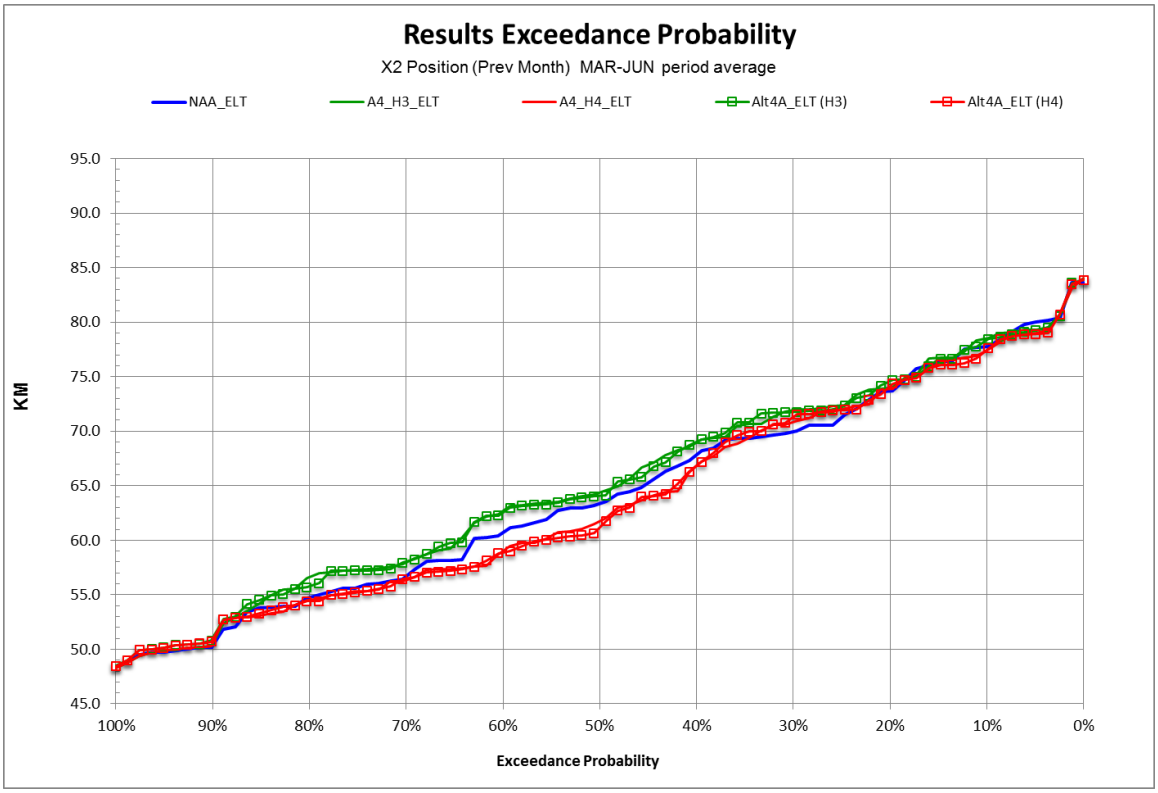

Figure 33. Average Spring (Feb – Jun) X2 Exceedance Probability (ELT).

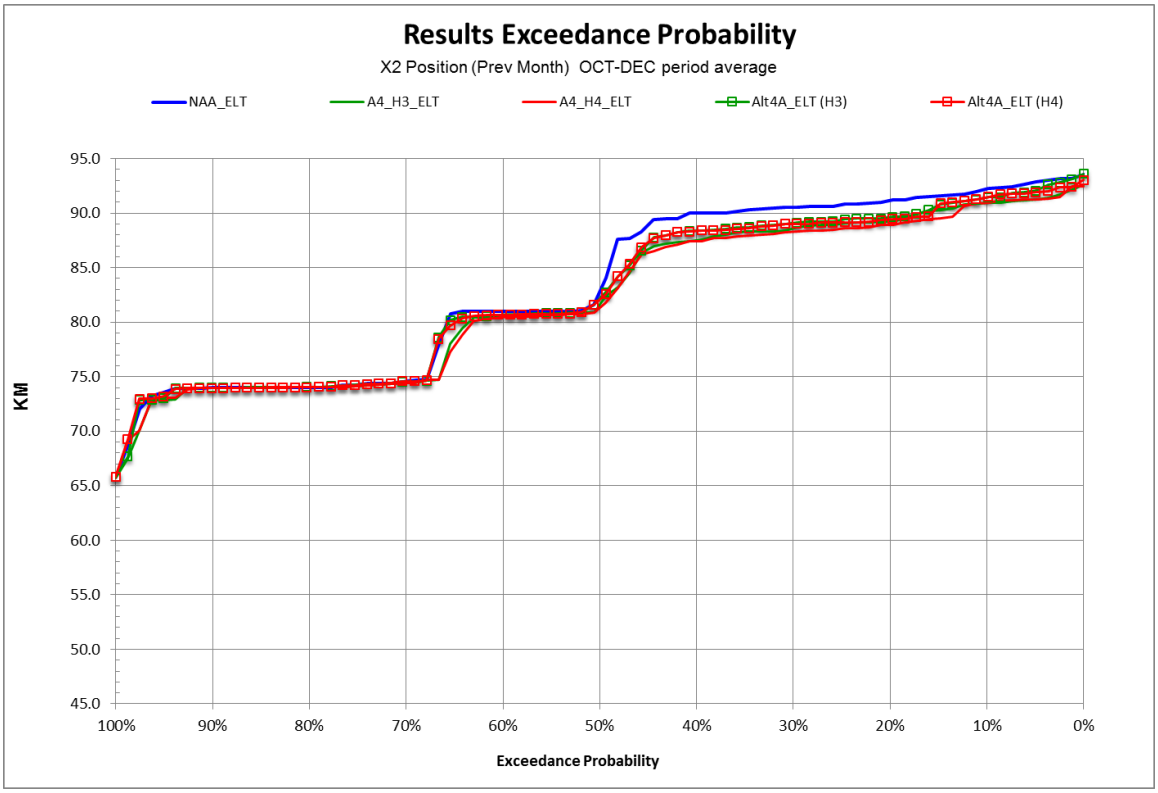

Figure 34. Average Fall (Sep – Nov) X2 Exceedance Probability (ELT).

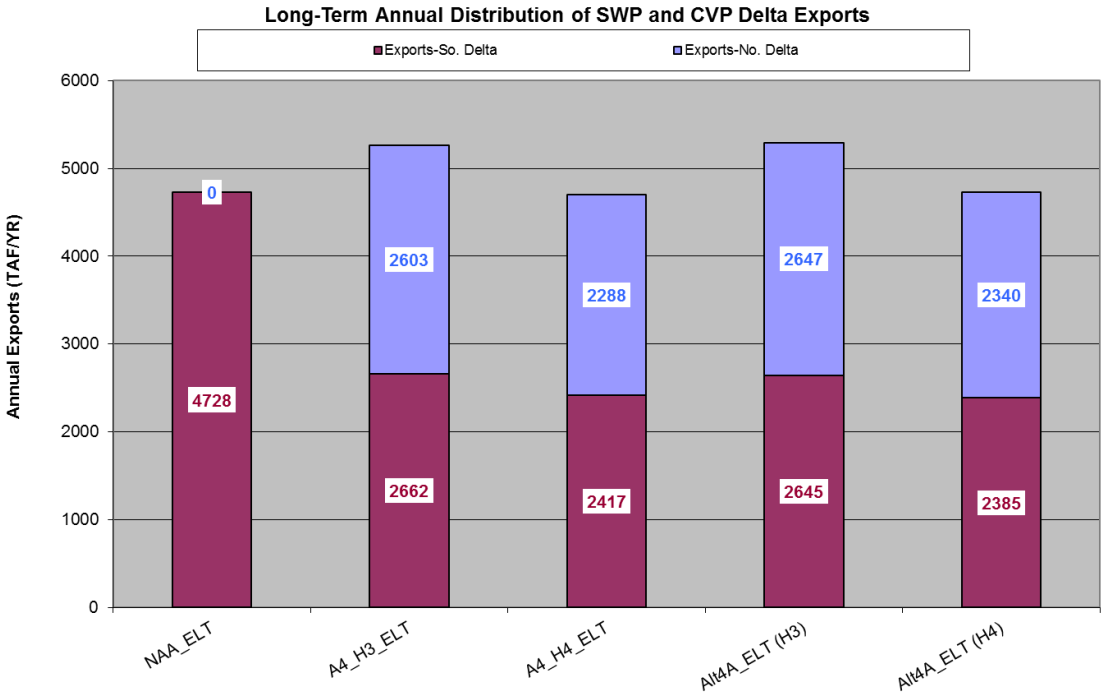

Figure 35. Long-term Annual Distribution of SWP and CVP North and South Delta Exports (ELT).

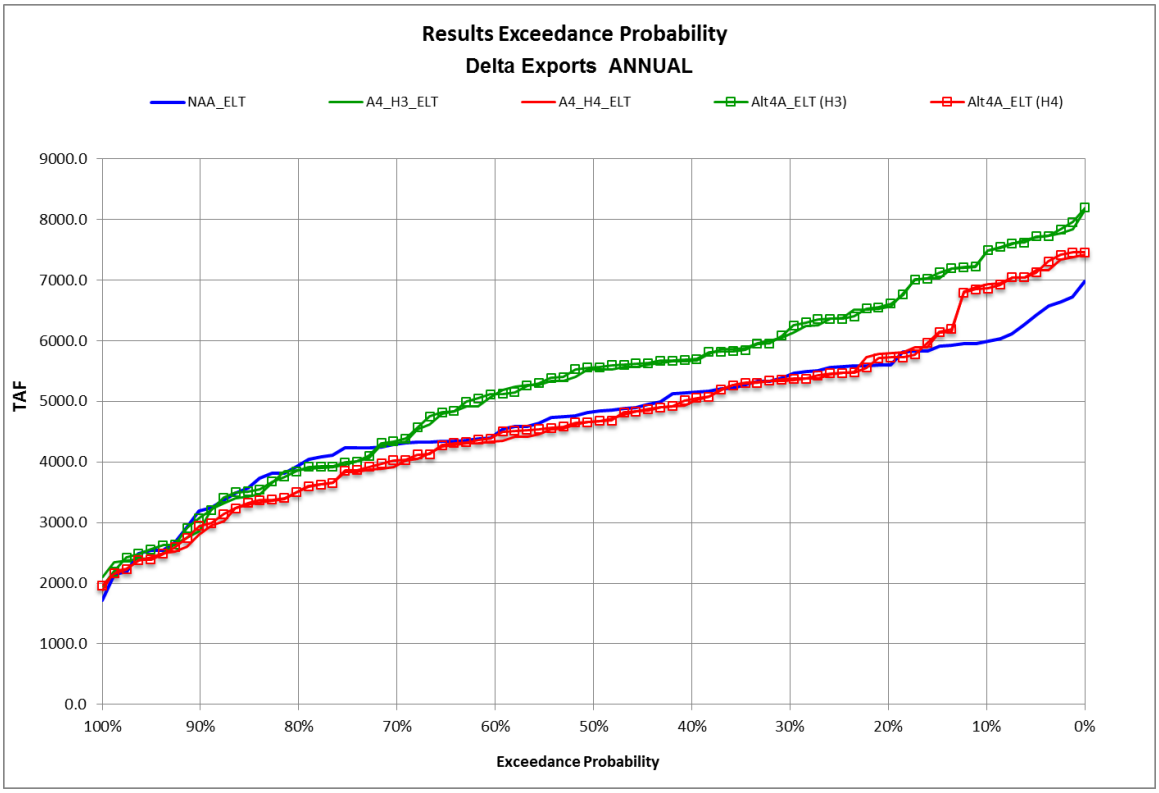

Figure 36. Annual Exceedance Probability of Delta Exports (ELT).

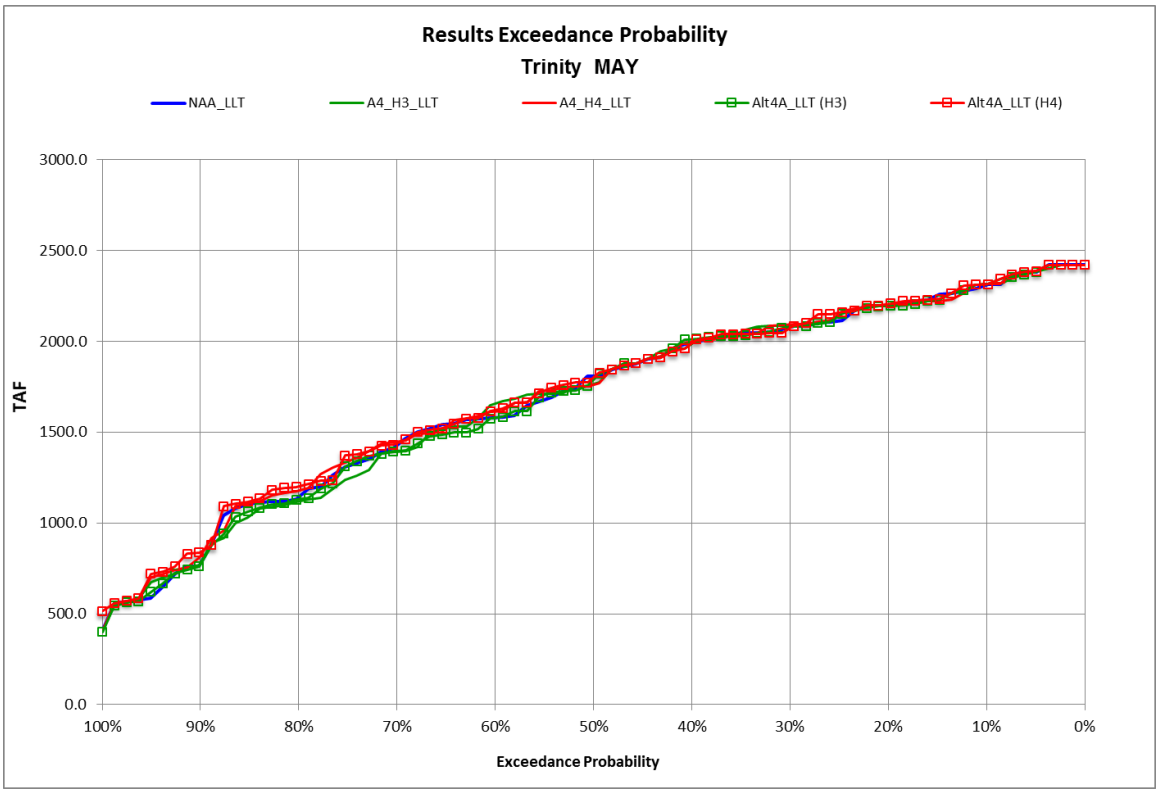

Figure 37. Storage Exceedance Probability for Trinity, End of May (LLT).

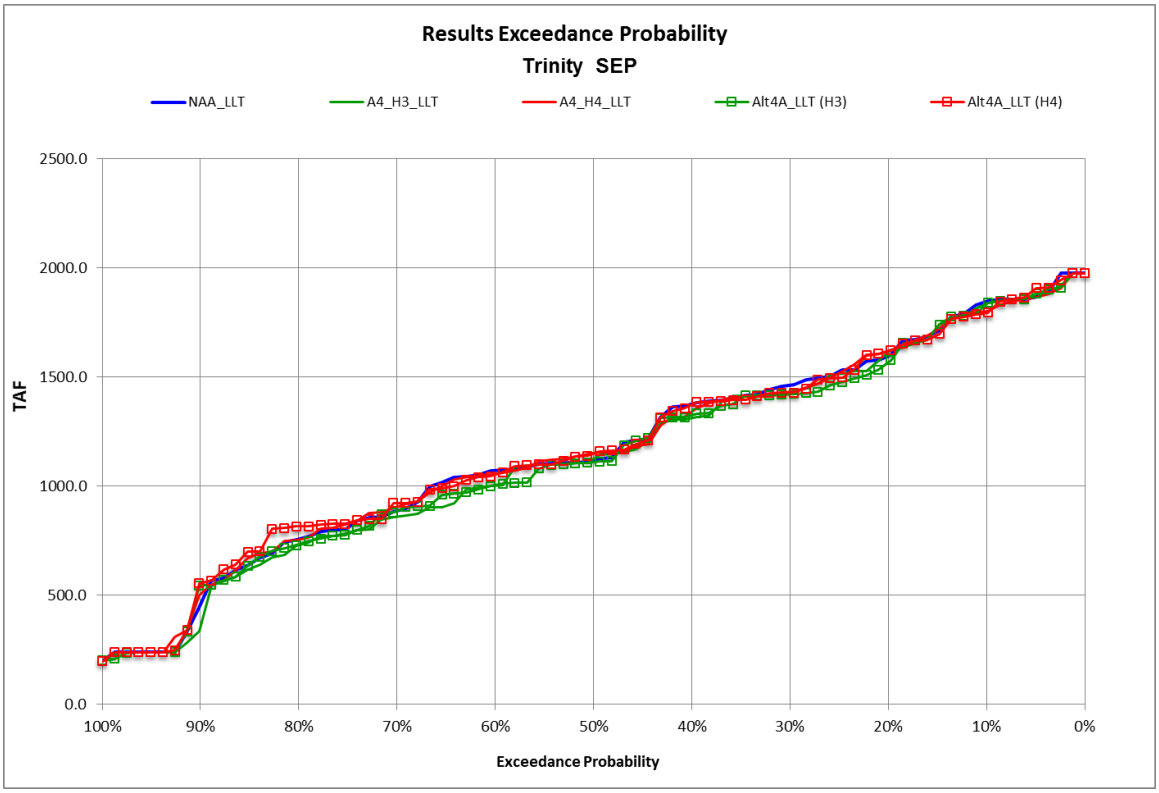

Figure 38. Storage Exceedance Probability for Trinity, End of September (LLT).

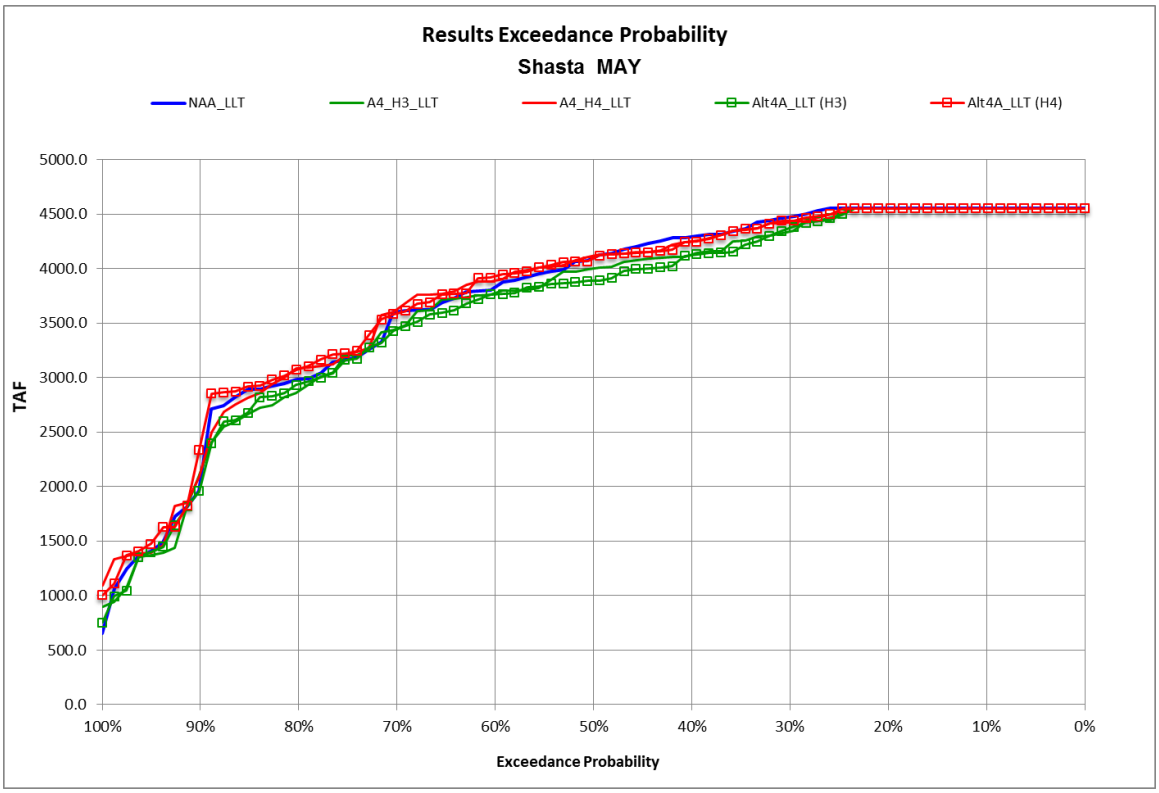

Figure 39. Storage Exceedance Probability for Shasta, End of May (LLT).

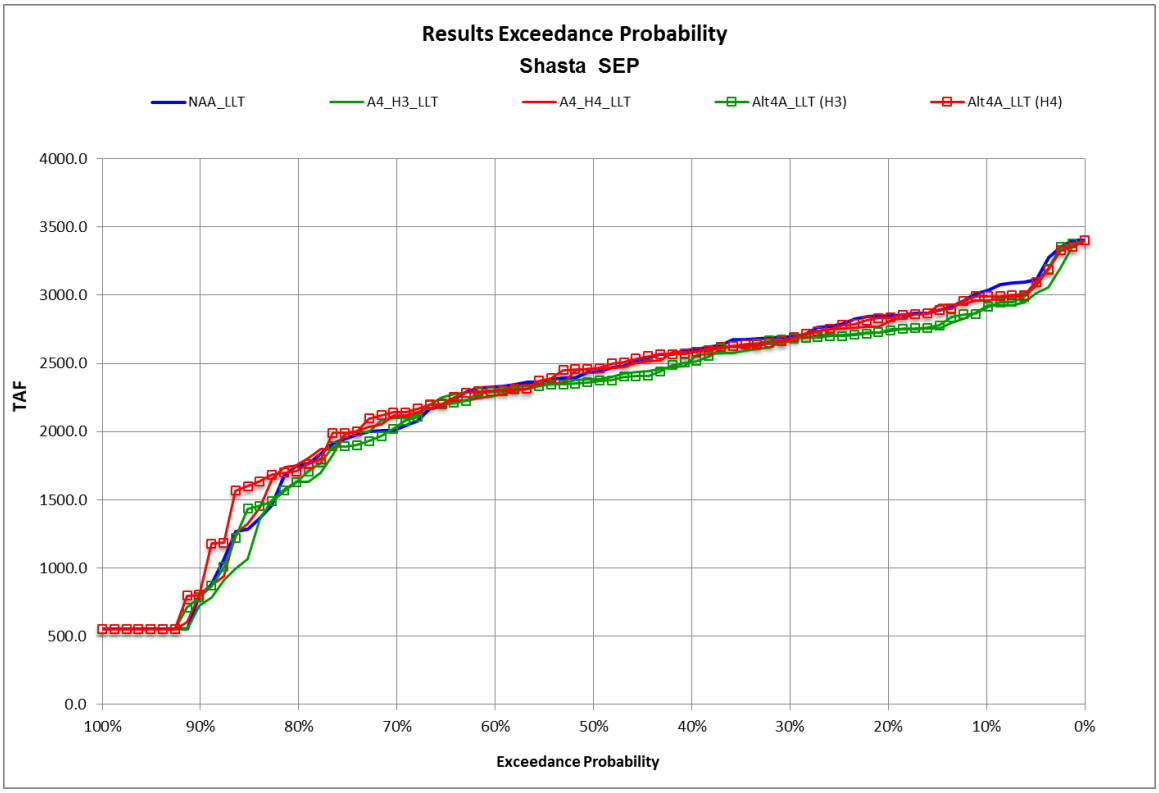

Figure 40. Storage Exceedance Probability for Shasta, End of September (LLT).

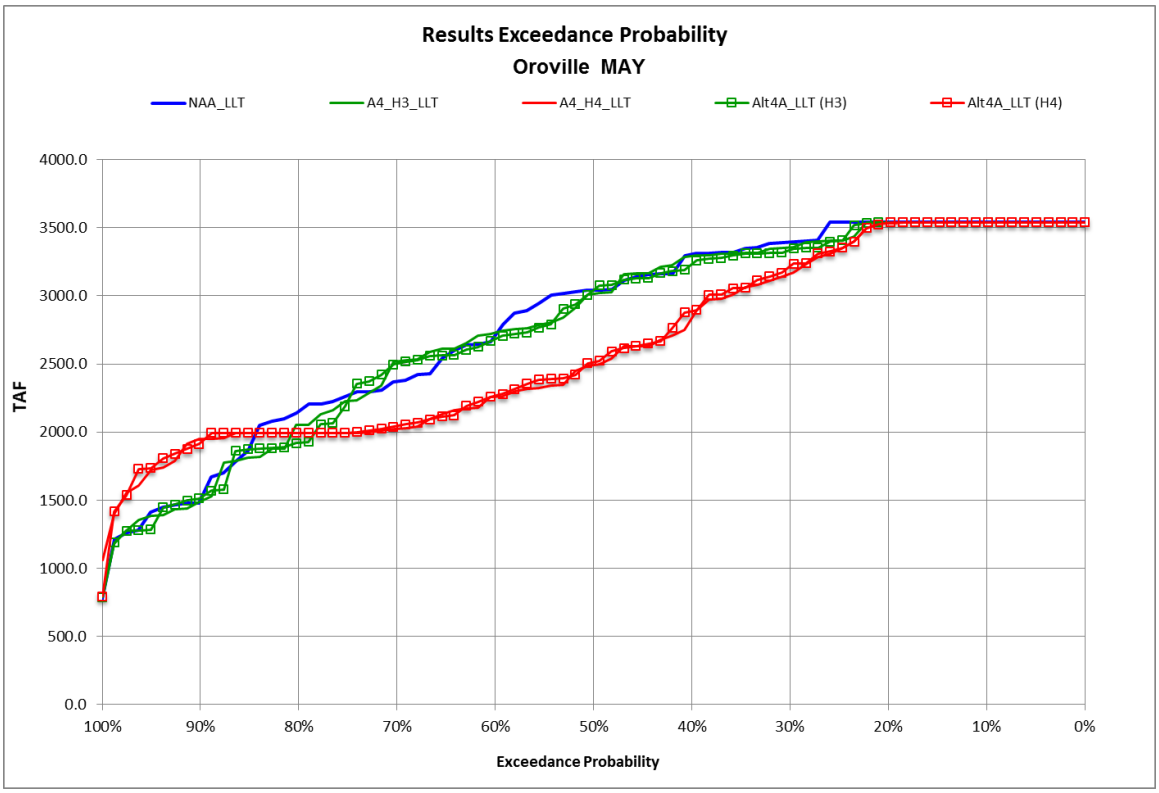

Figure 41. Storage Exceedance Probability for Oroville, End of May (LLT).

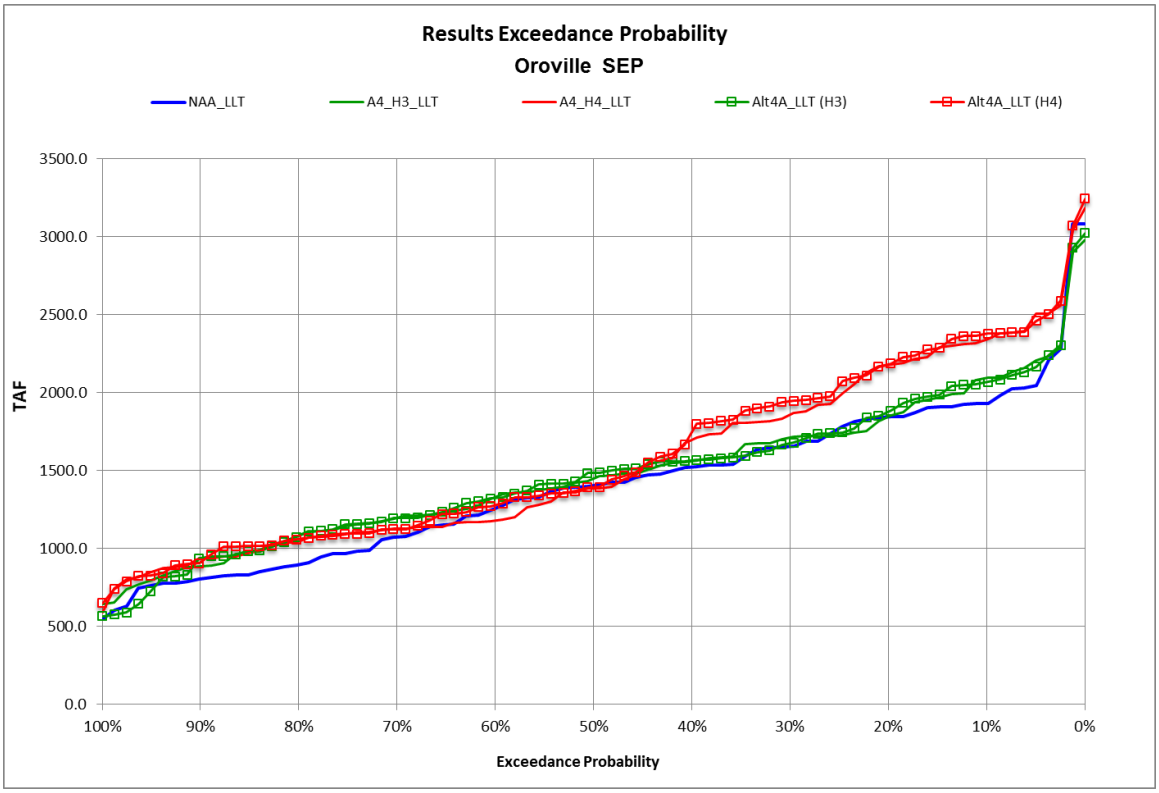

Figure 42. Storage Exceedance Probability for Oroville, End of September (LLT).

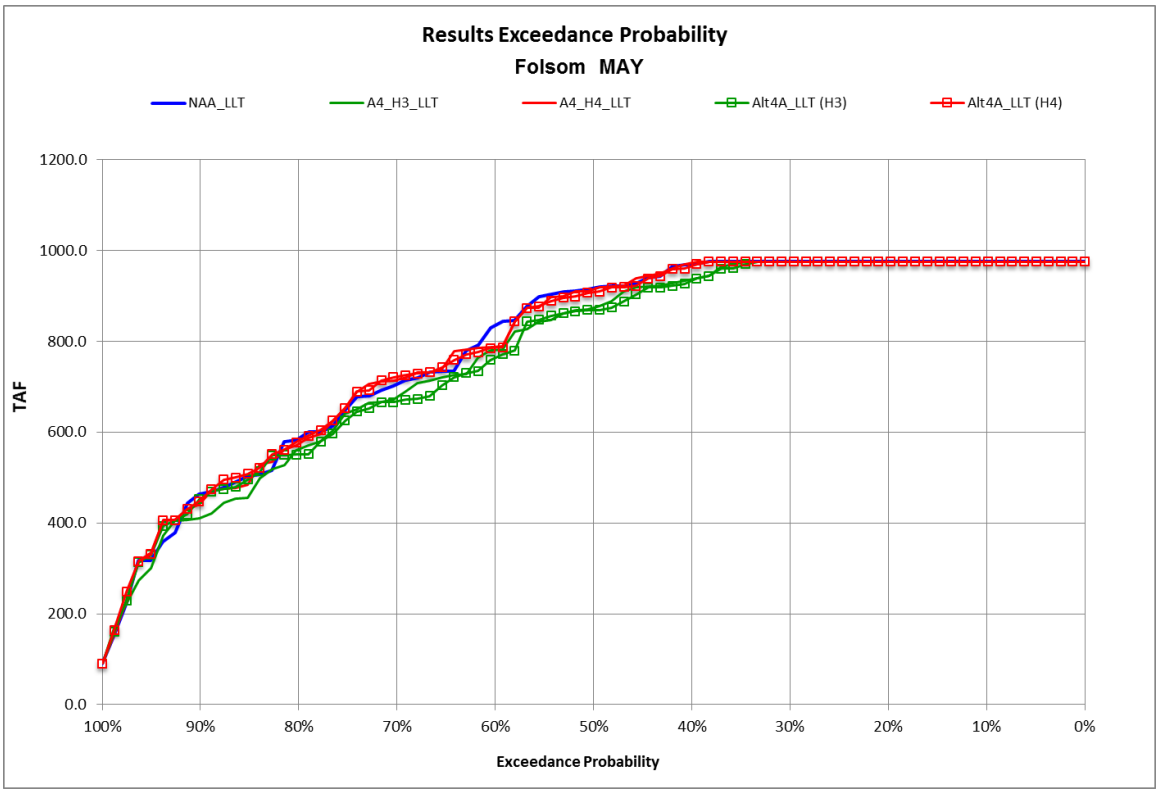

Figure 43. Storage exceedance probability for Folsom, End of May (LLT).

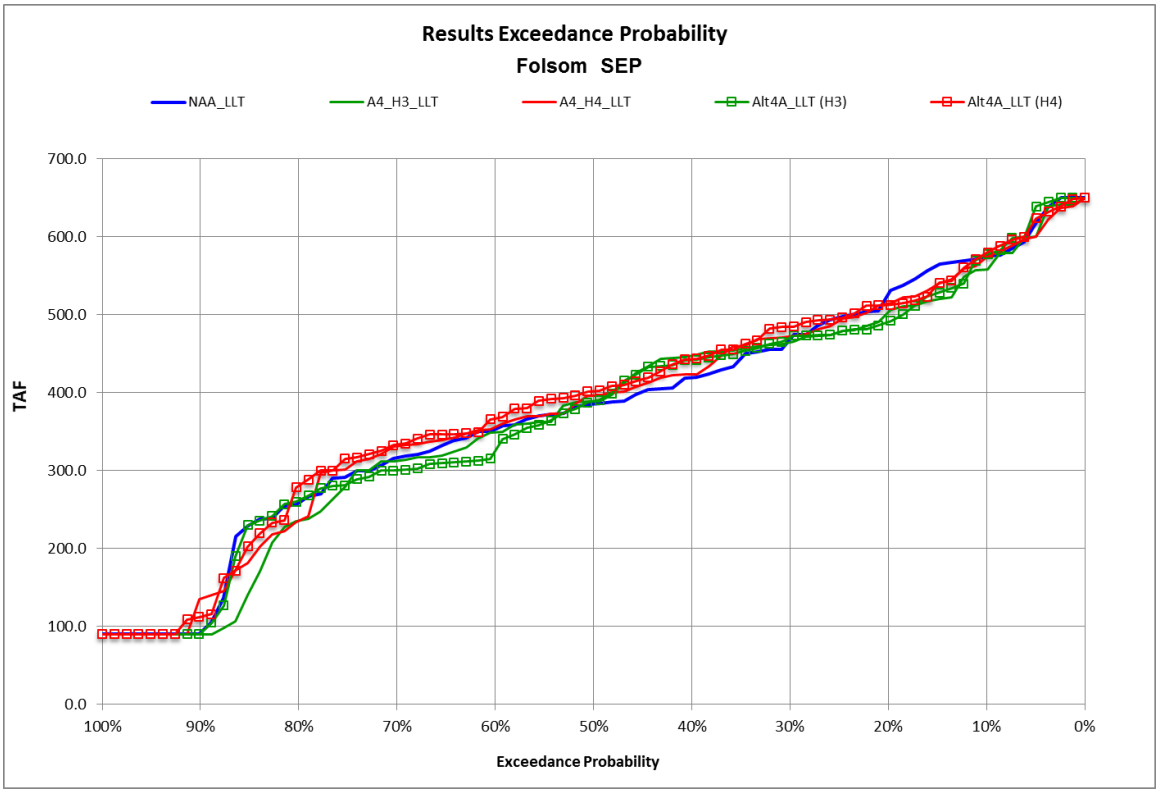

Figure 44. Storage Exceedance Probability for Folsom, End of September (LLT).

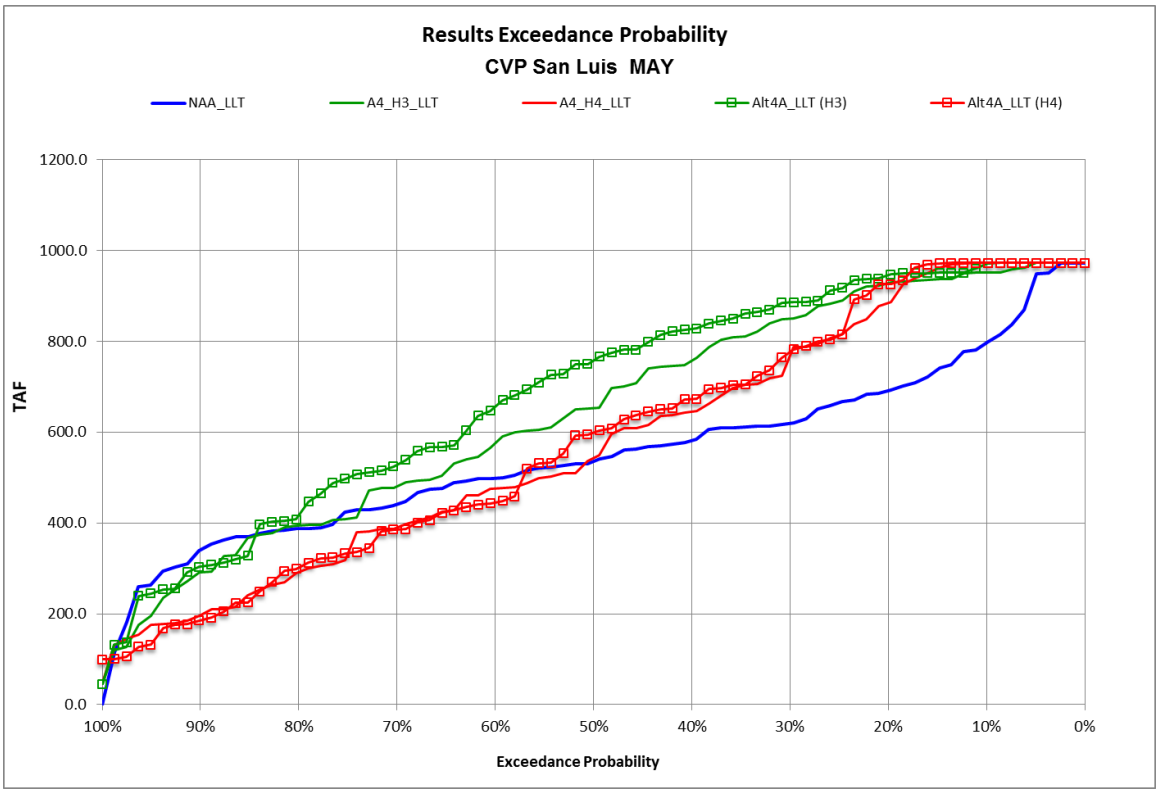

Figure 45. Storage Exceedance Probability for CVP San Luis, End of May (LLT).

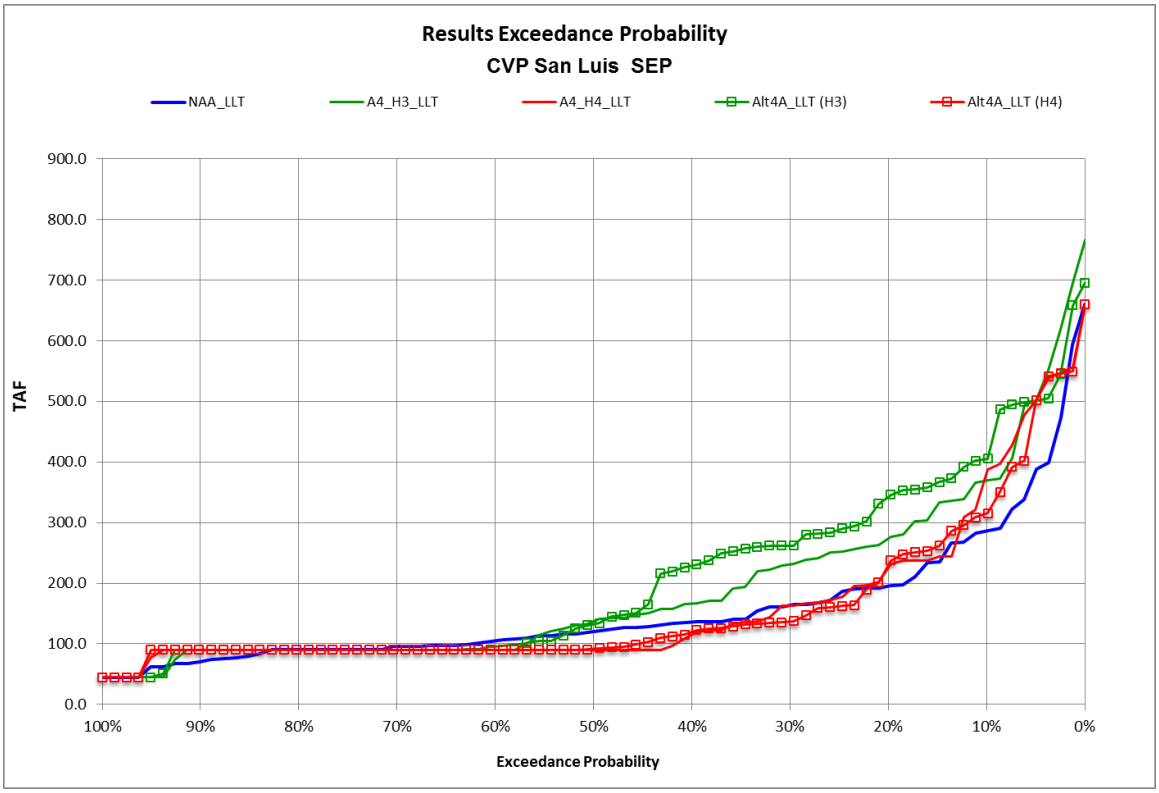

Figure 46. Storage Exceedance Probability for CVP San Luis, End of September (LLT).

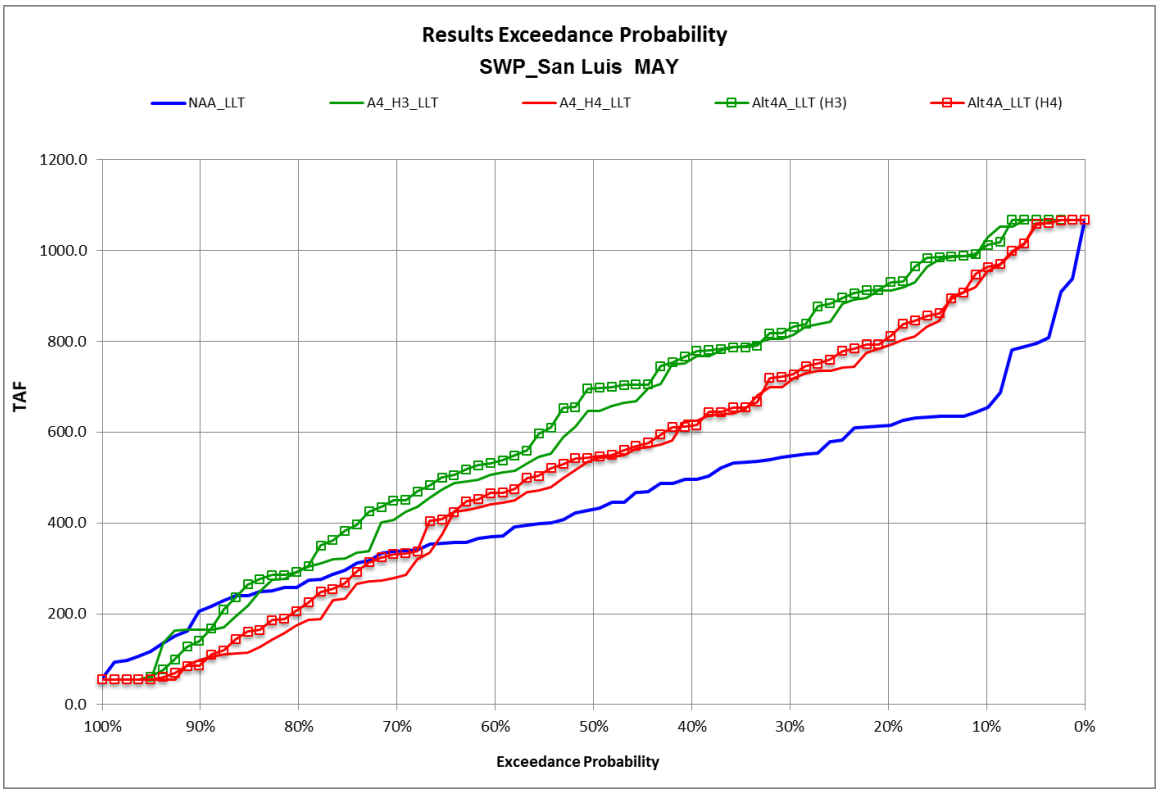

Figure 47. Storage Exceedance Probability for SWP San Luis, End of May (LLT).

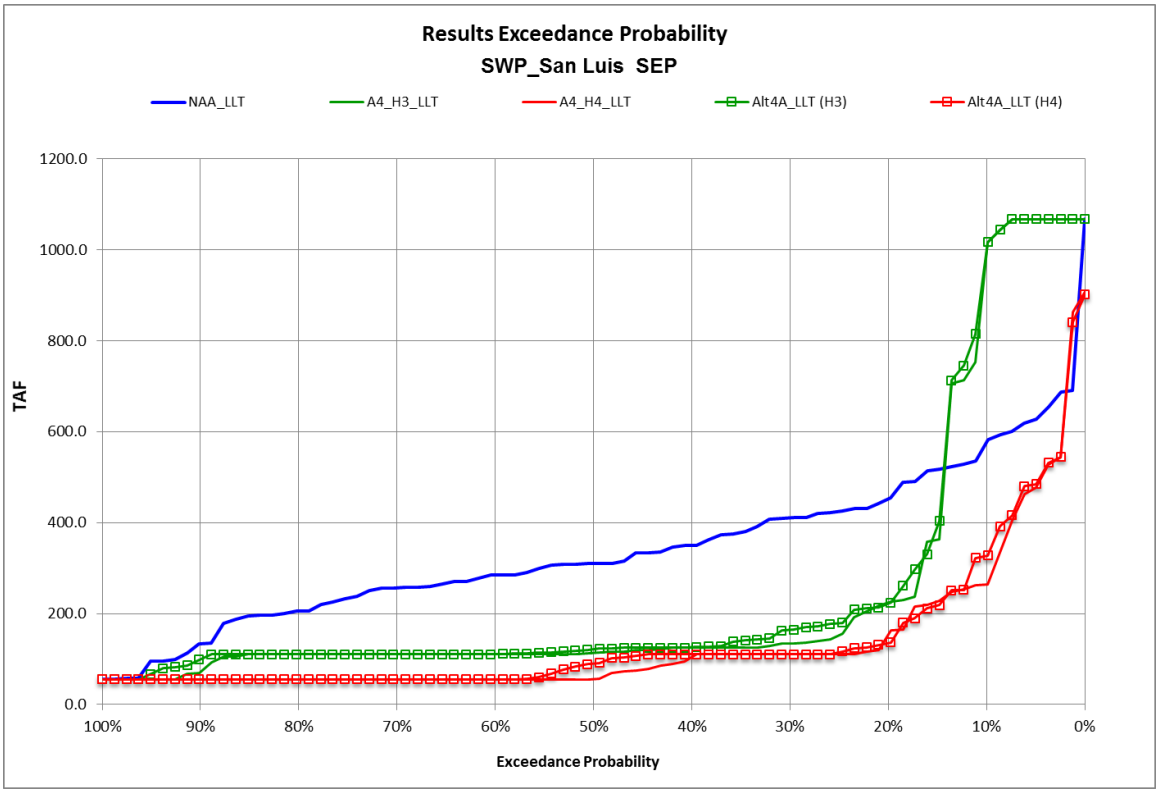

Figure 48. Storage Exceedance Probability for CVP San Luis, End of September (LLT).

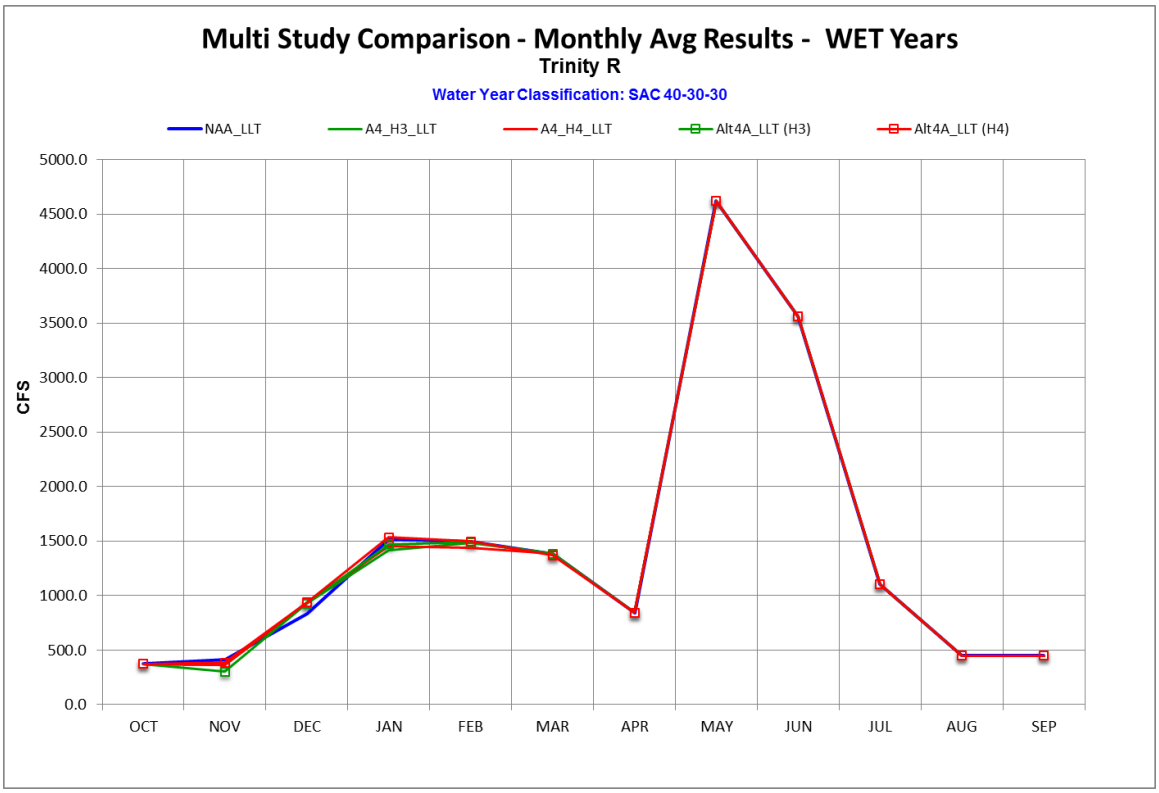

Figure 49. Monthly Average Flow for Trinity River in Wet Years (LLT).

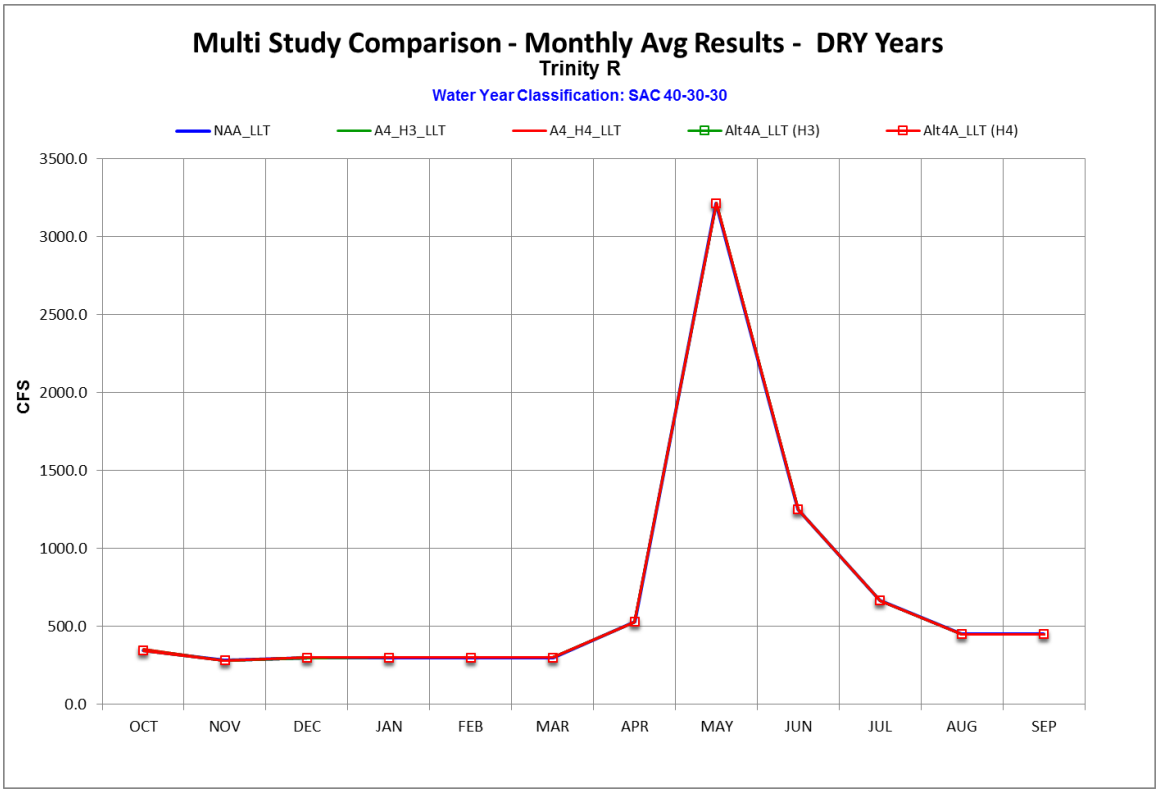

Figure 50. Monthly Average Flow for Trinity River in Dry Years (LLT).

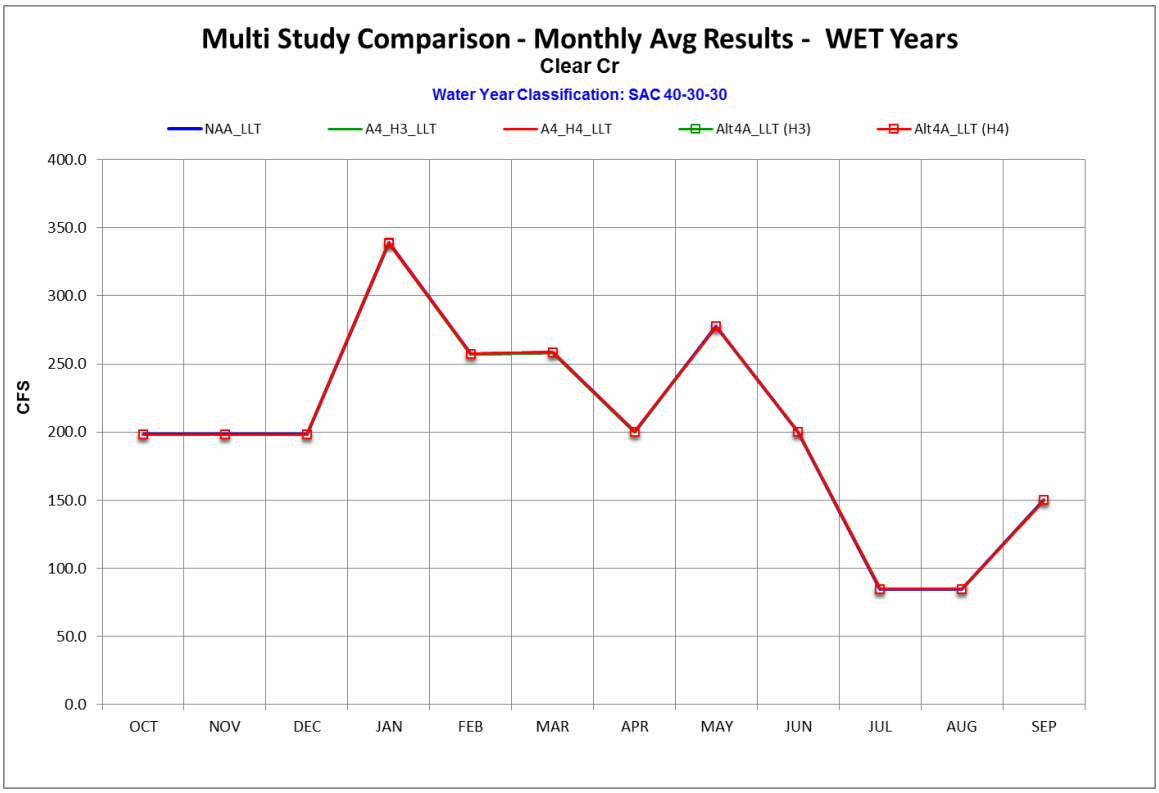

Figure 51. Monthly Average Flow for Clear Creek in Wet Years (LLT).

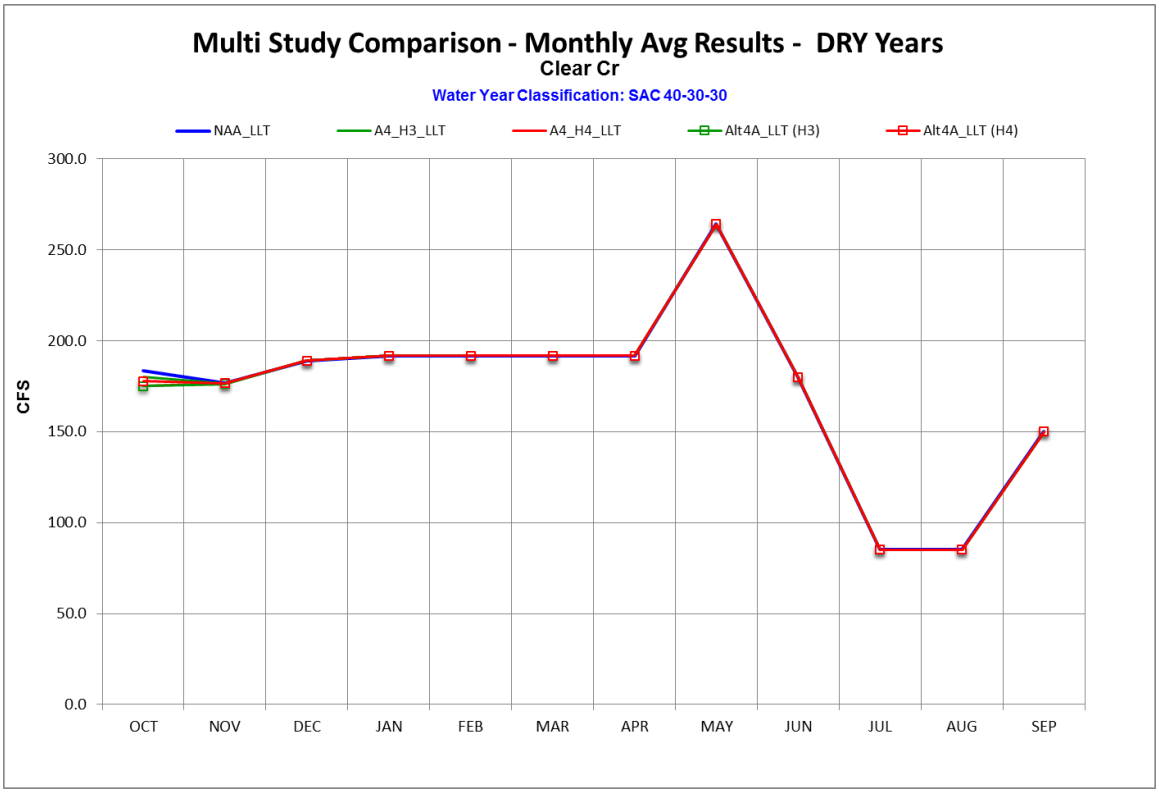

Figure 52. Monthly Average Flow for Clear Creek in Dry Years (LLT).

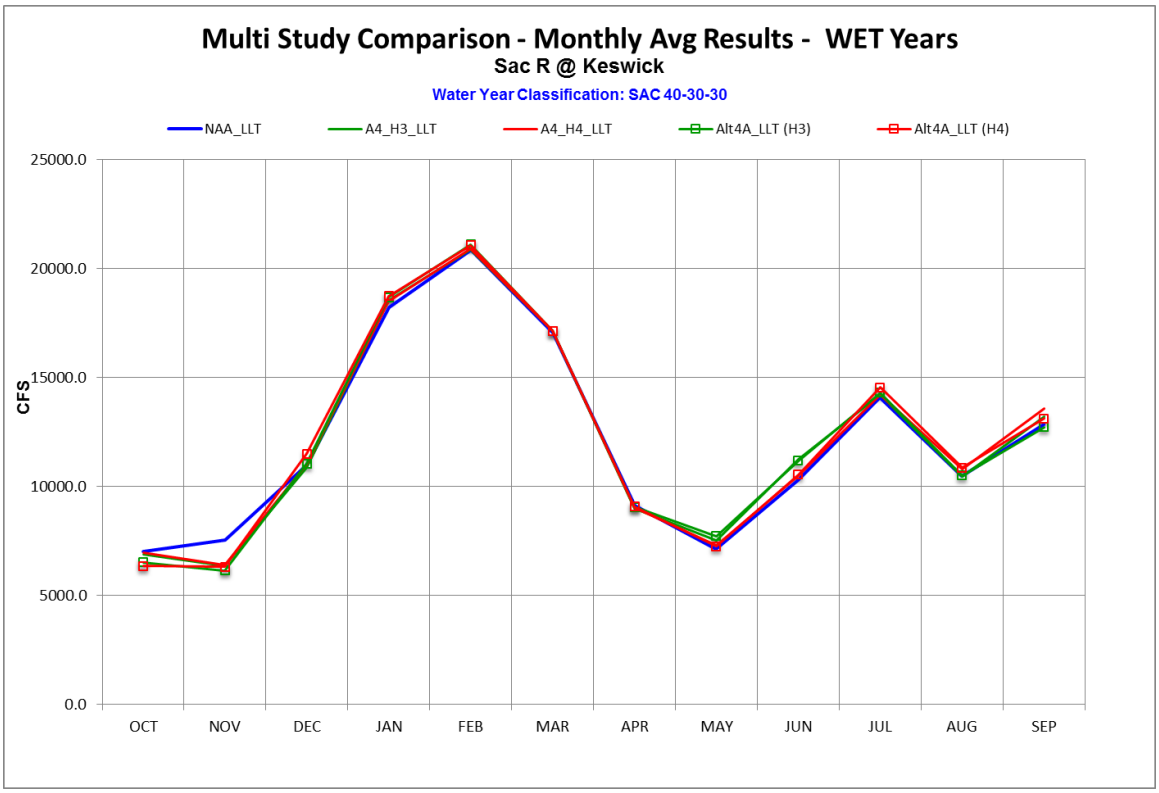

Figure 53. Monthly Average Flow for Sacramento River at Keswick in Wet Years (LLT).

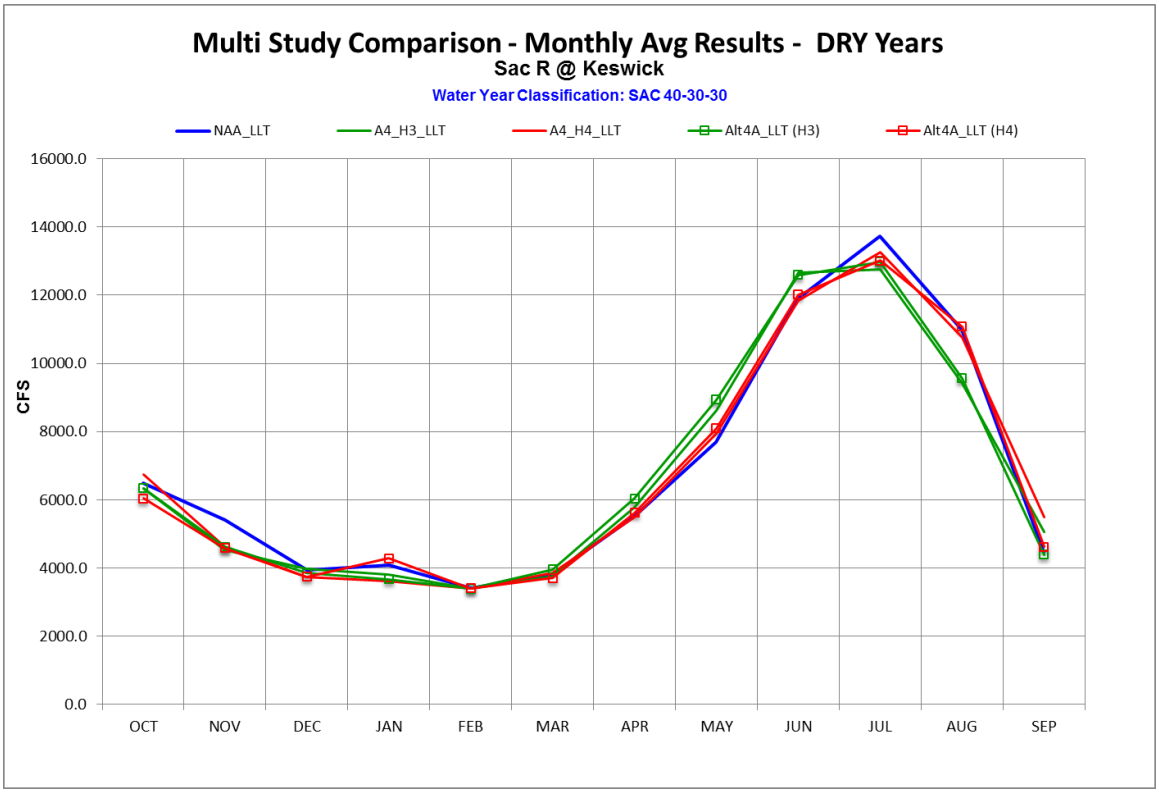

Figure 54. Monthly Average Flow for Sacramento River at Keswick in Dry Years (LLT).

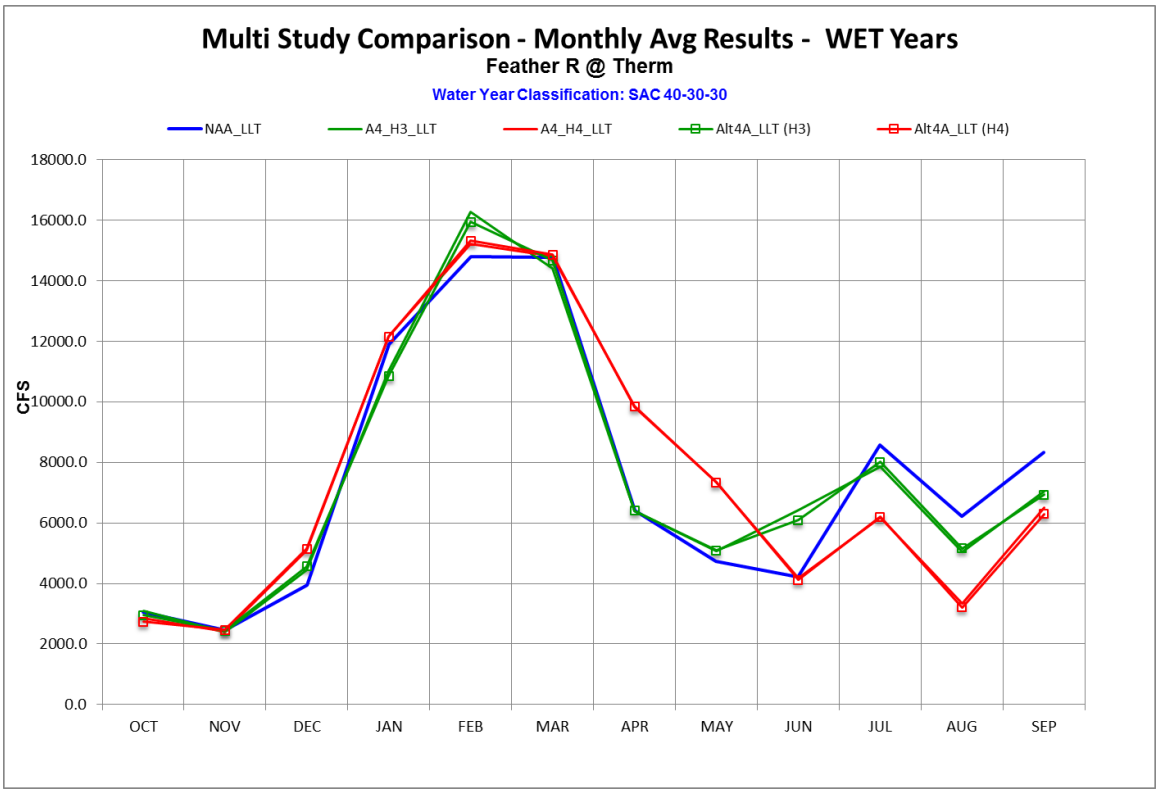

Figure 55. Monthly Average Flow for Feather River at Thermalito in Wet Years (LELT).

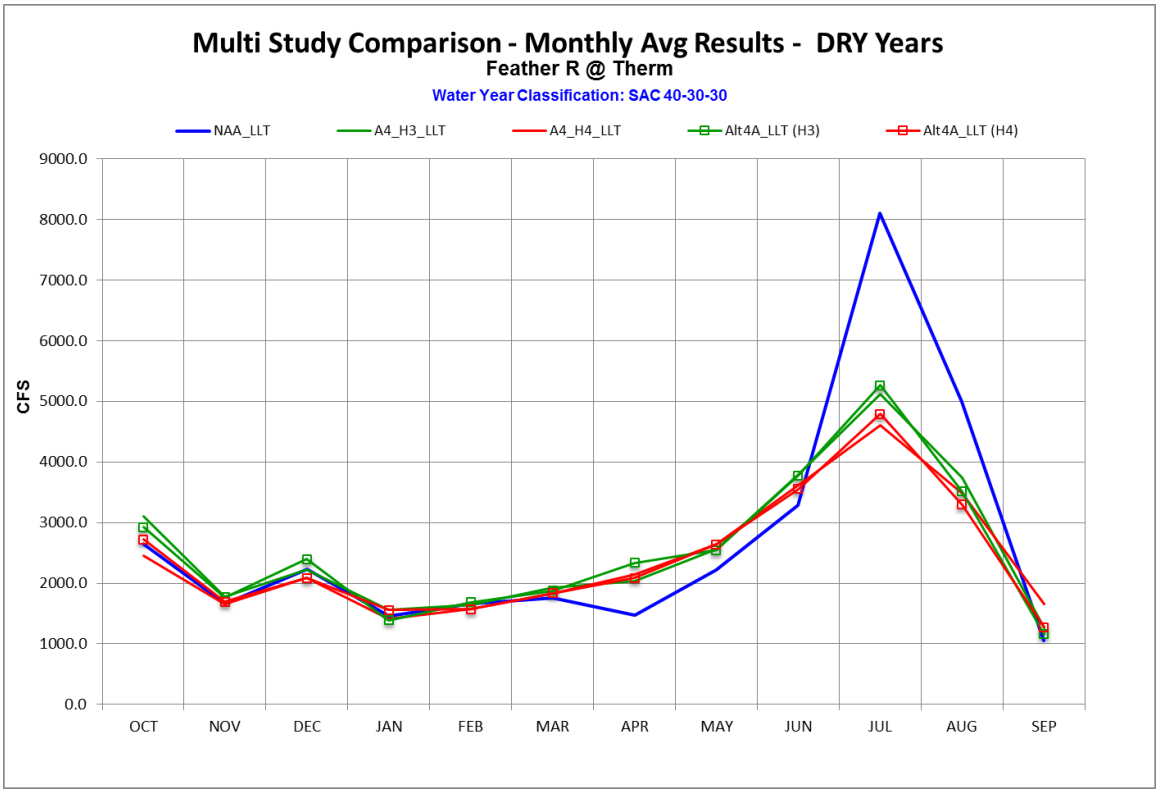

Figure 56. Monthly Average Flow for Feather River at Thermalito in Dry Years (LLT).

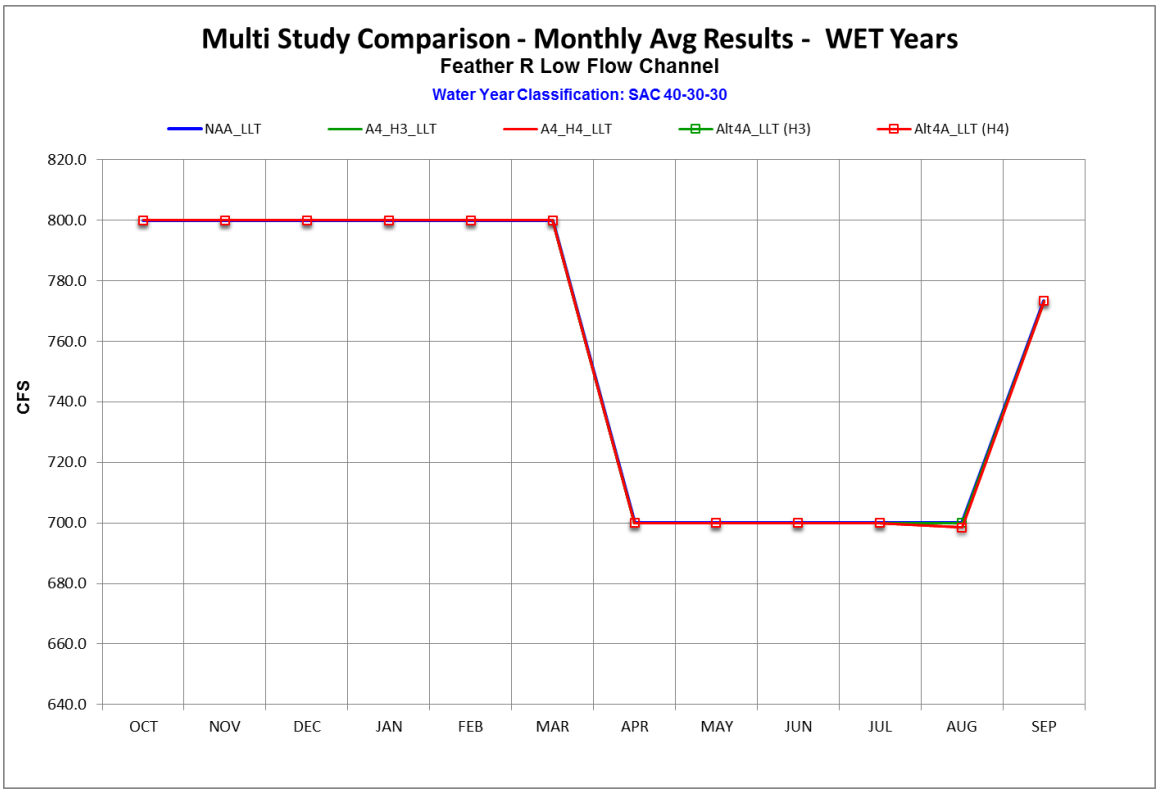

Figure 57. Monthly Average Flow for Feather River Low Flow Channel in Wet Years (LLT).

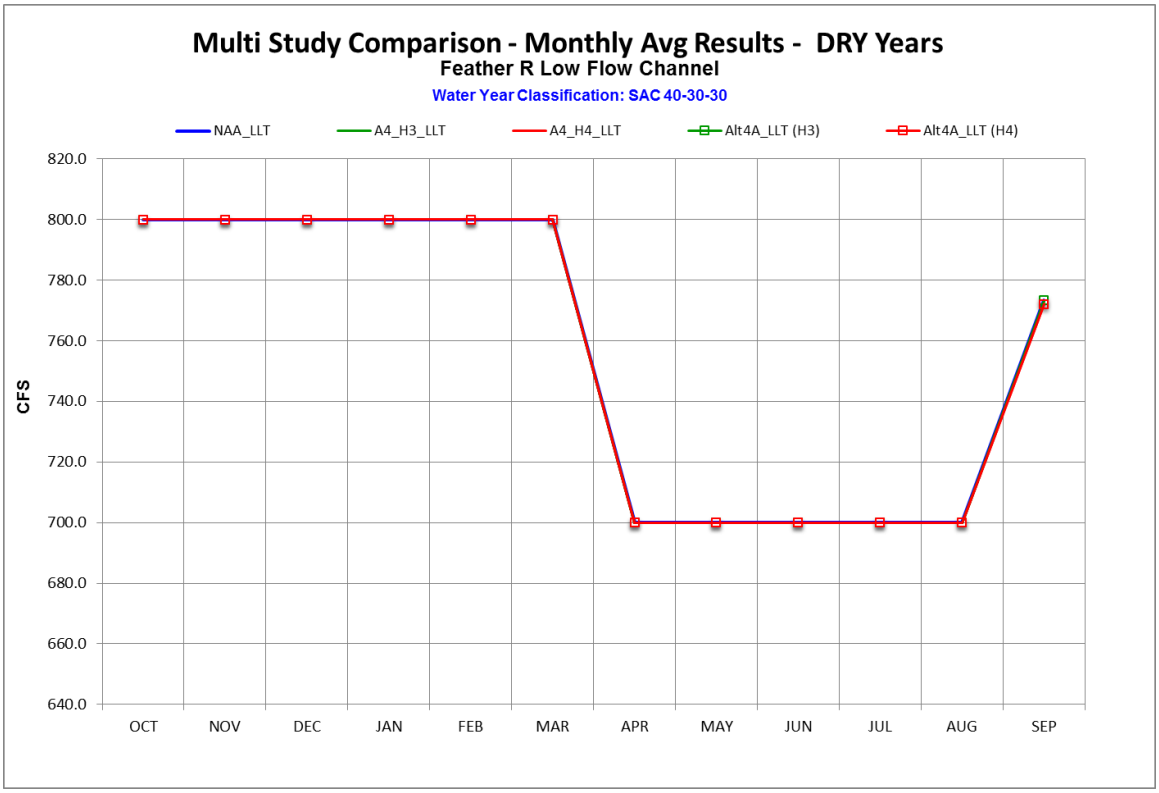

Figure 58. Monthly Average Flow for Feather River Low Flow Channel in Dry Years (LLT).

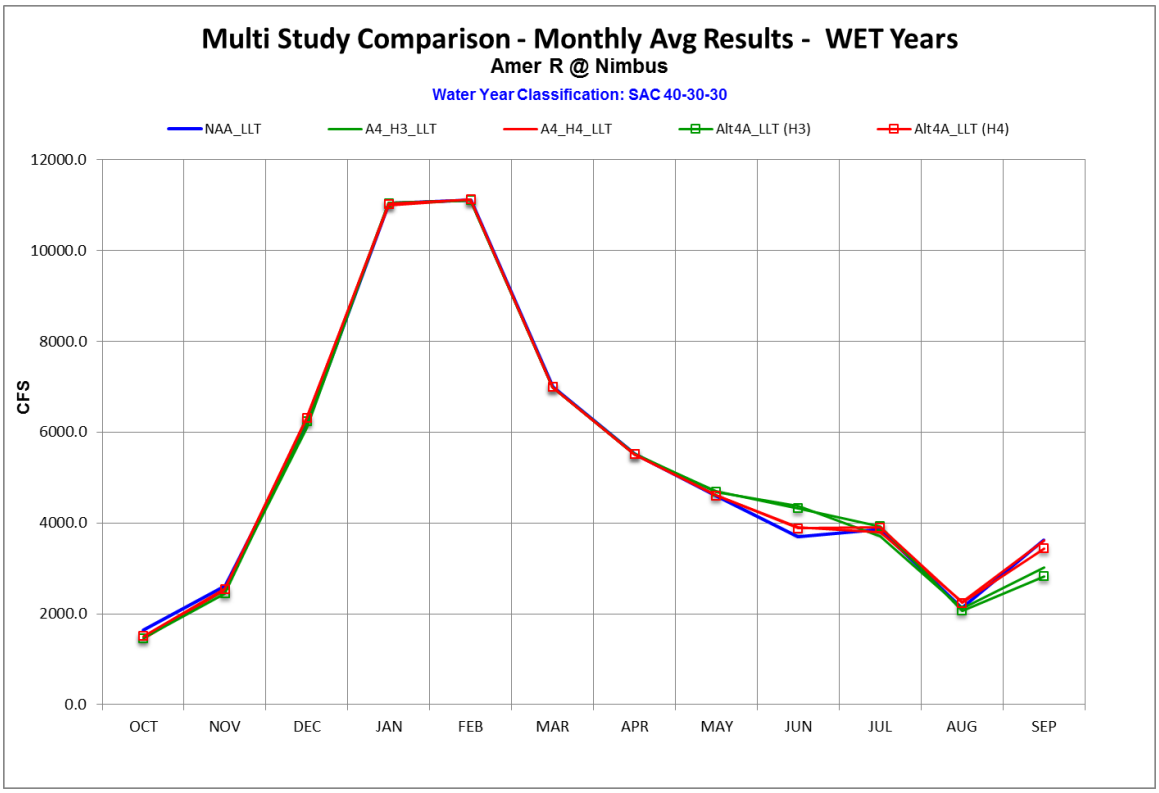

Figure 59. Monthly Average Flow for American River at Nimbus in Wet Years (LLT).

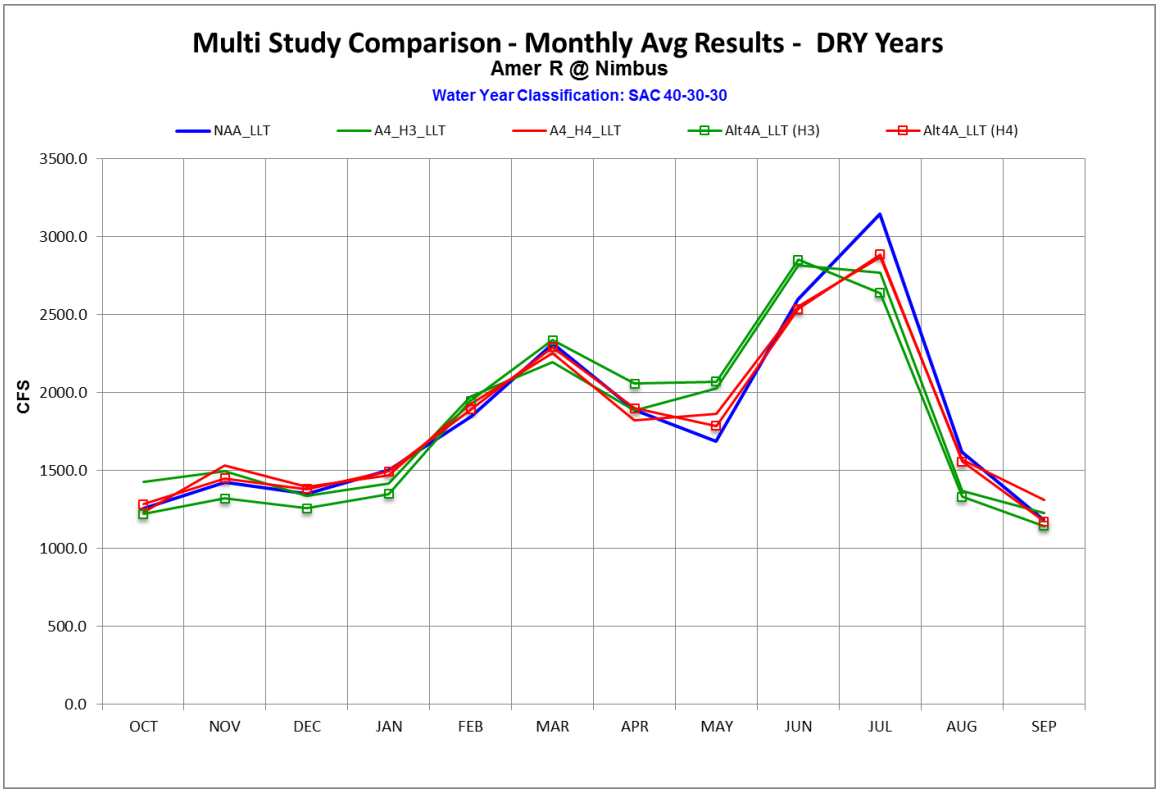

Figure 60. Monthly Average Flow for American River at Nimbus in Dry Years (LLT).

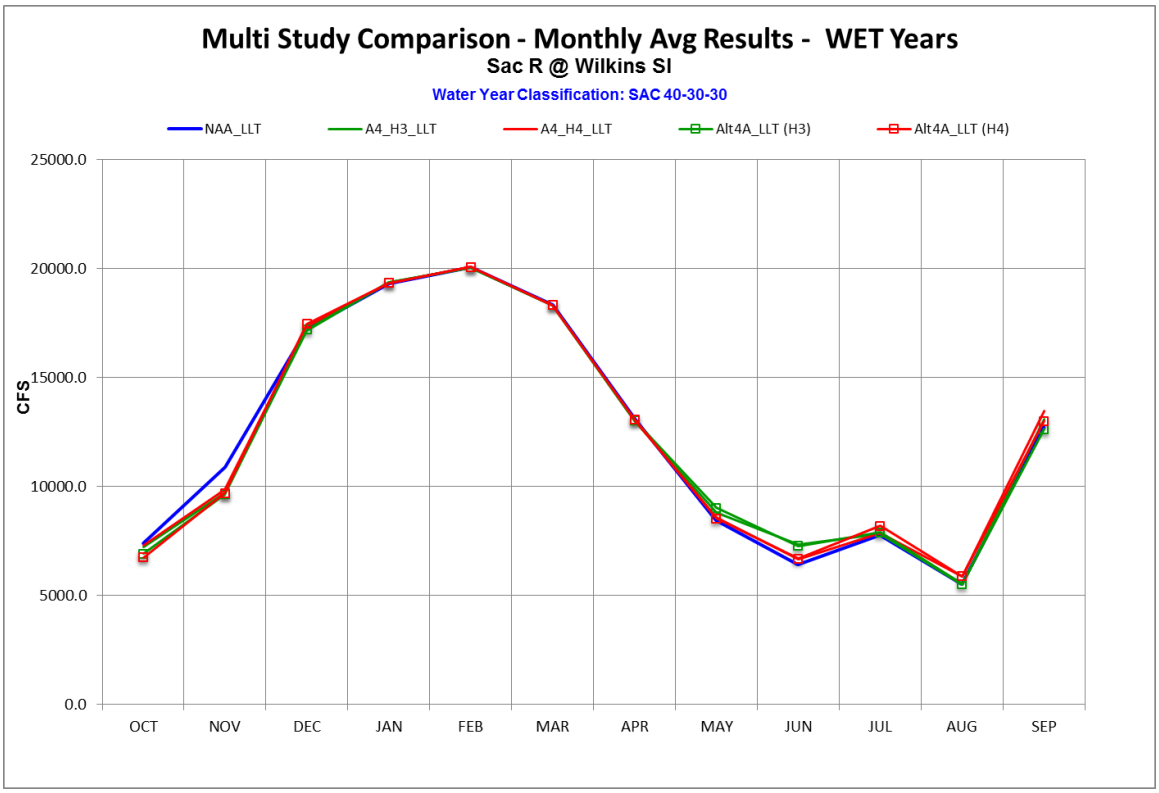

Figure 61. Monthly Average Flow for Sacramento River at Wilkins Slough in Wet Years (LLT).

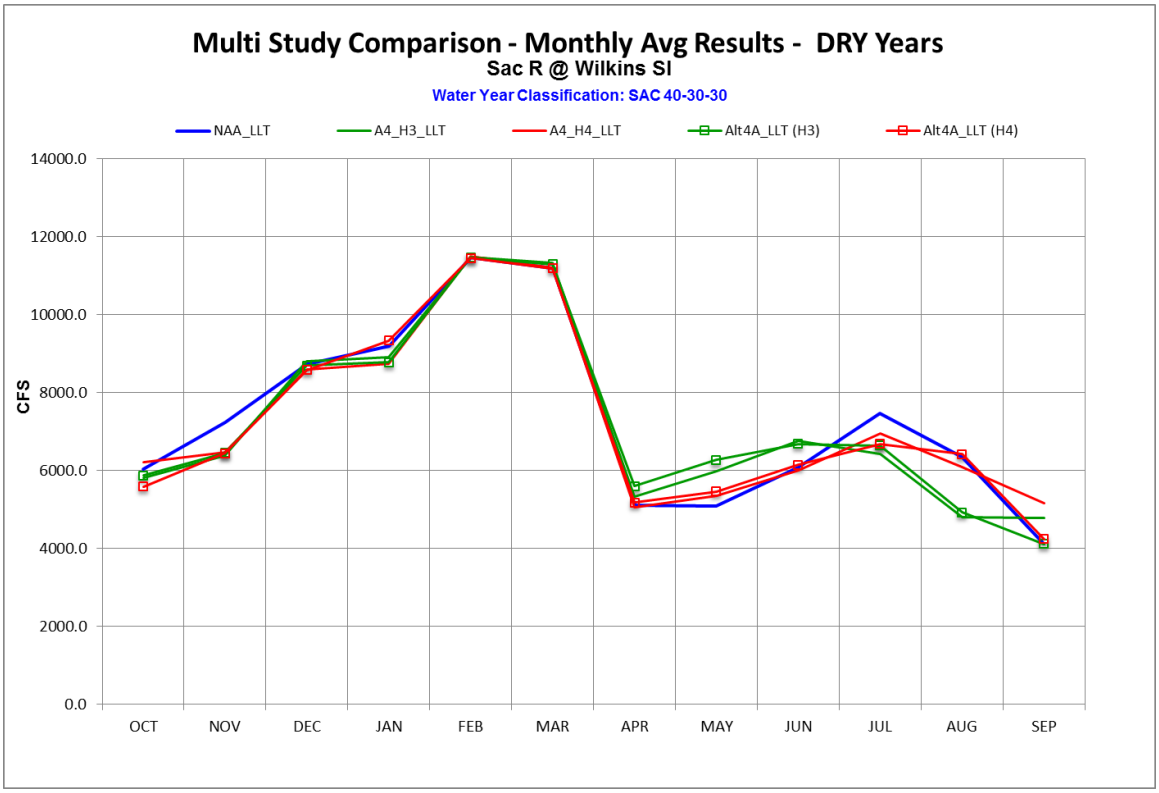

Figure 62. Monthly Average Flow for Sacramento River at Wilkins Slough in Dry Years (LLT).

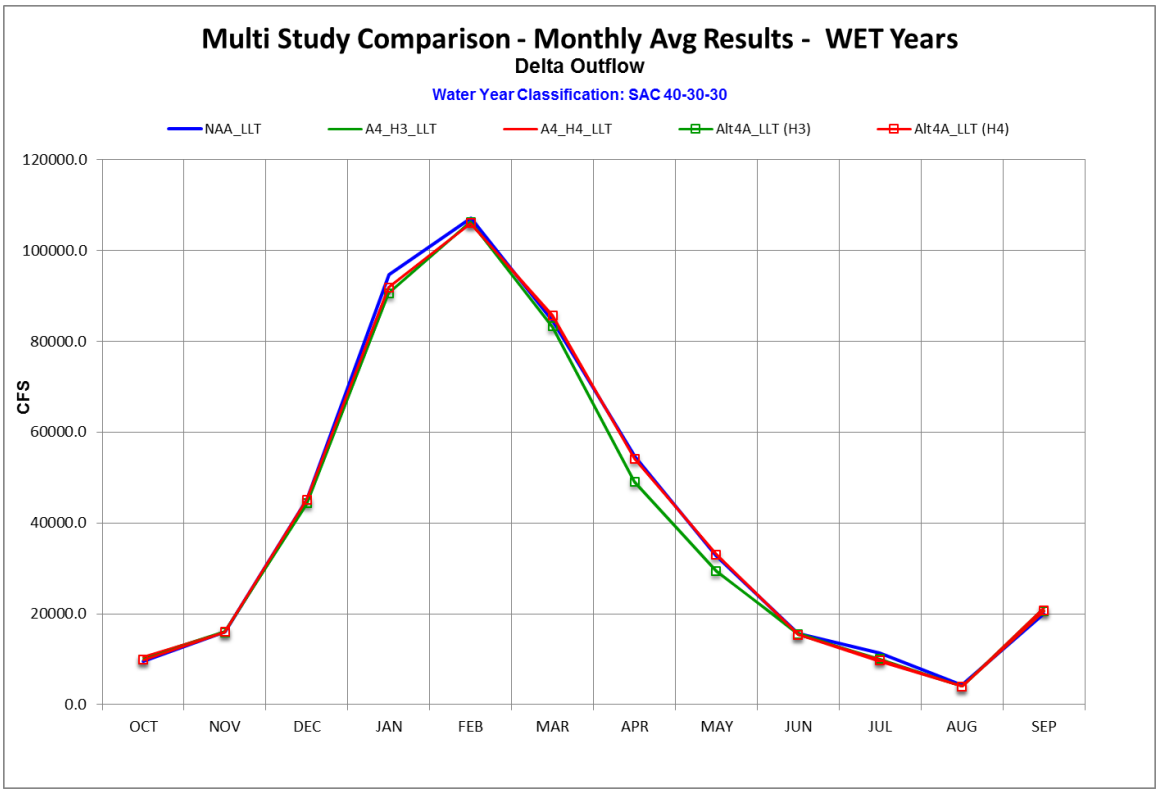

Figure 63. Monthly Average Flow for Delta Outflow in Wet Years (LLT).

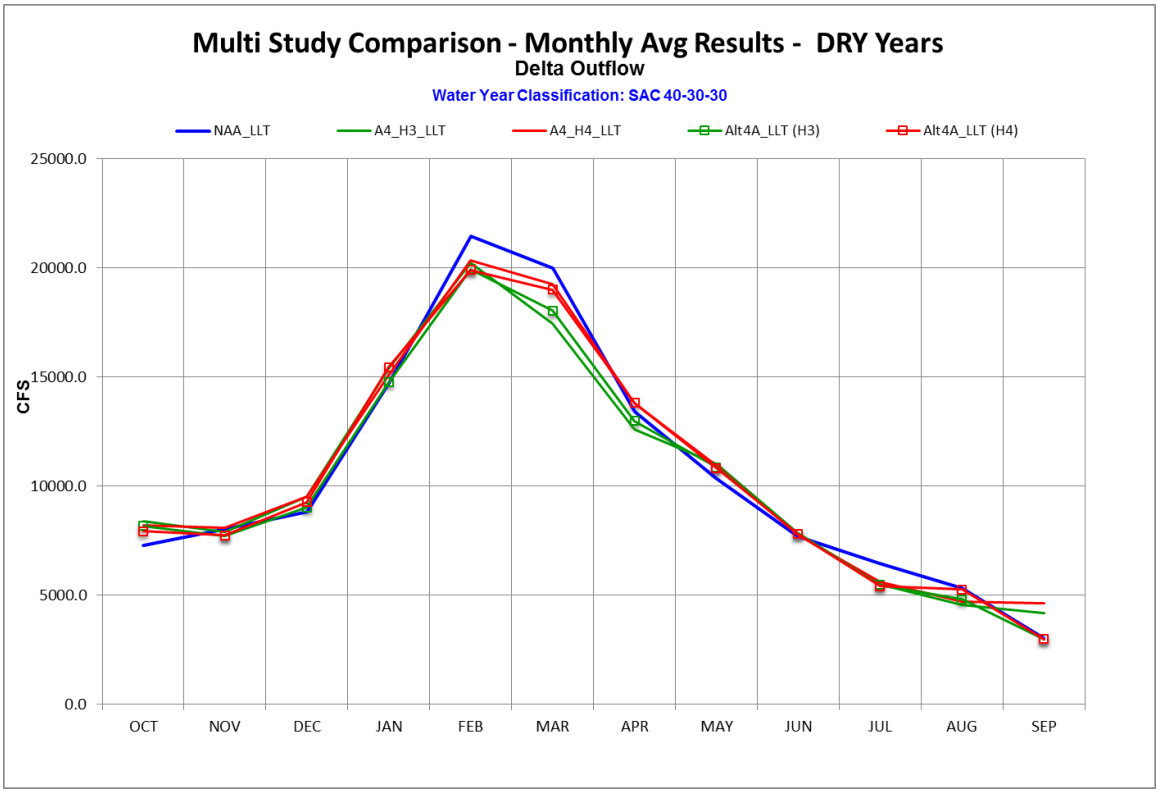

Figure 64. Monthly Average Flow for Delta Outflow in Dry Years (LLT).

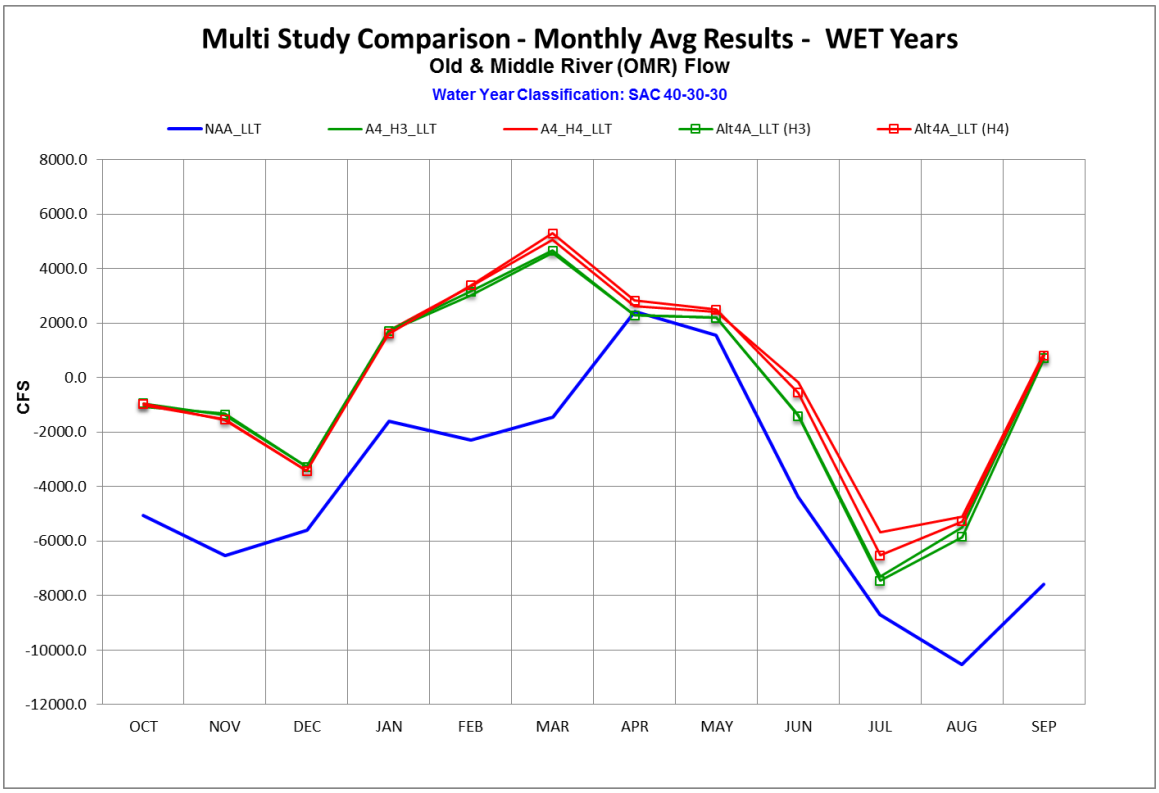

Figure 65. Monthly Average Flow for Old and Middle River Flow in Wet Years (LLT).

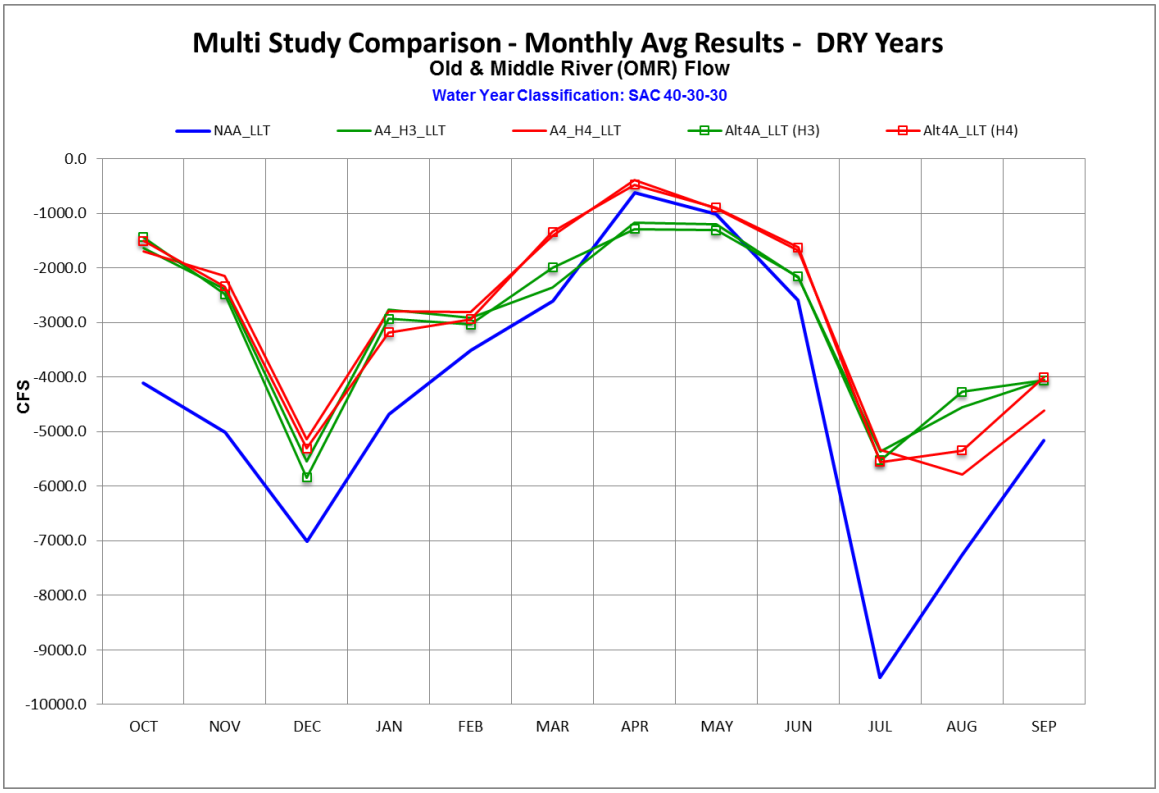

Figure 66. Monthly Average Flow for Old and Middle River Flow in Dry Years (LLT).

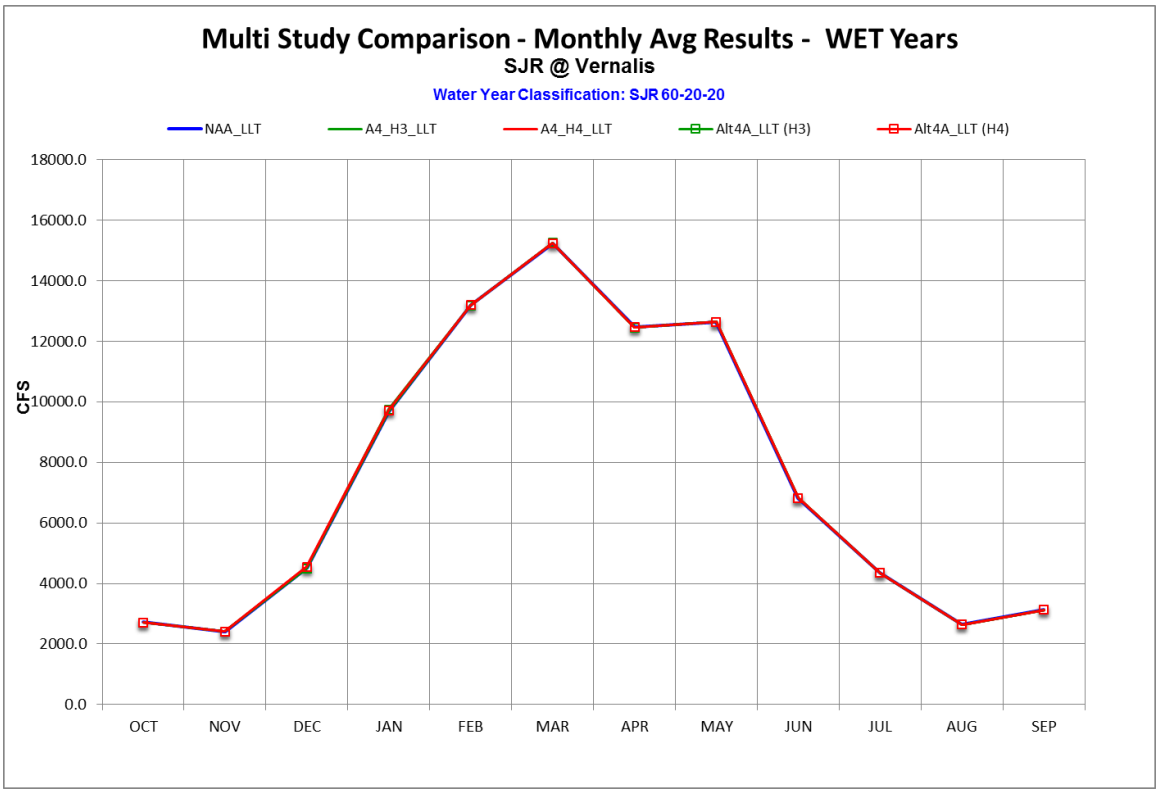

Figure 67. Monthly Average Flow for San Joaquin River at Vernalis in Wet Years (LLT).

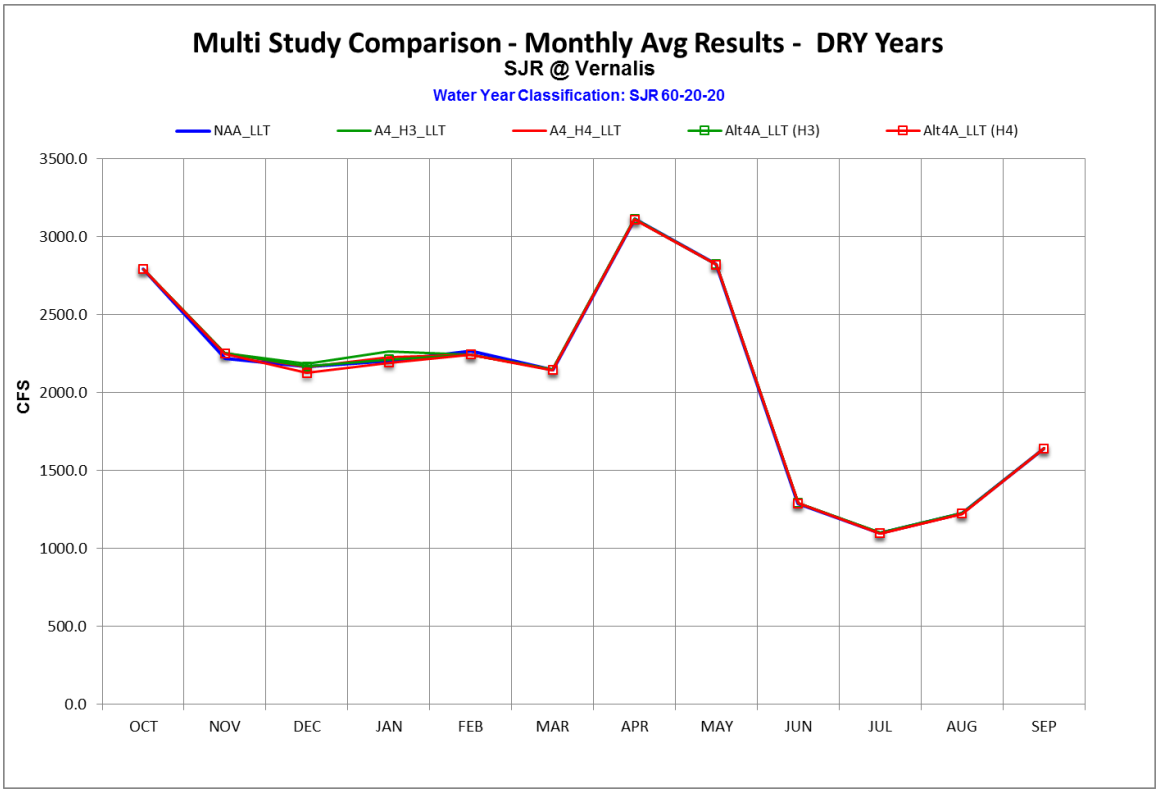

Figure 68. Monthly Average Flow for San Joaquin River at Vernalis in Dry Years (LLT).

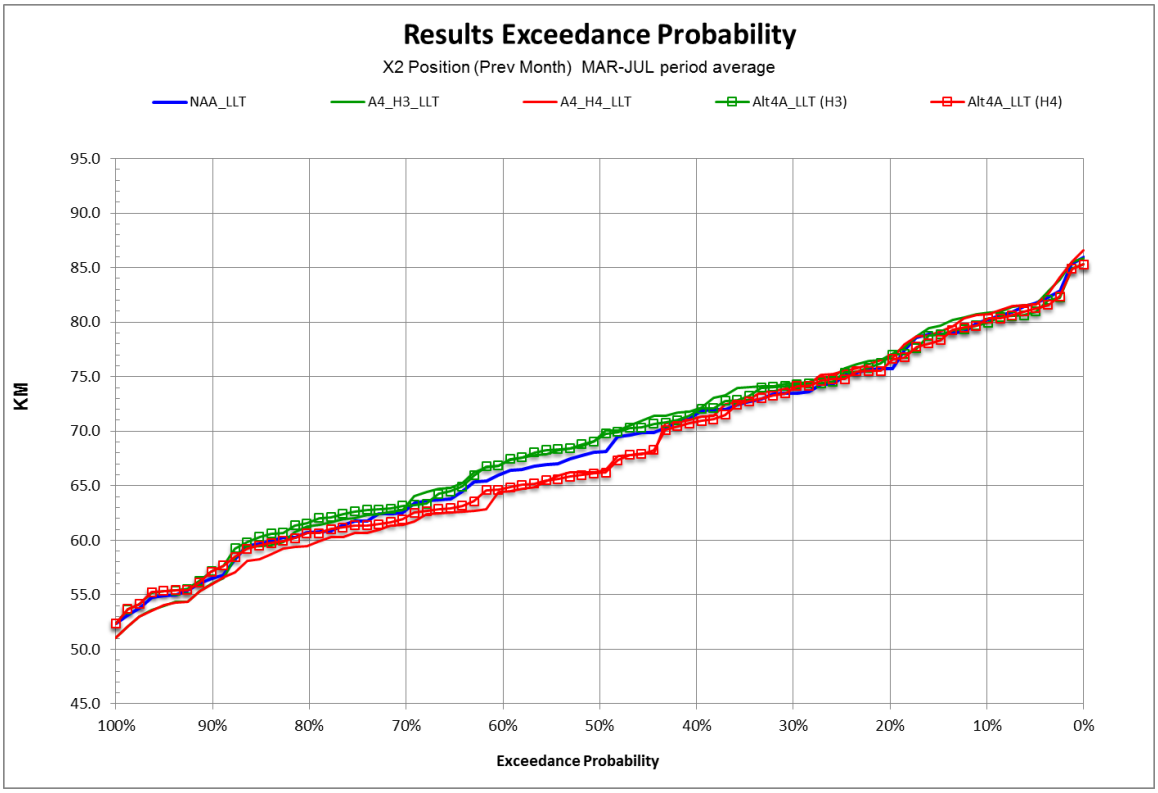

Figure 69. Average Spring (Feb – Jun) X2 Exceedance Probability (LLT).

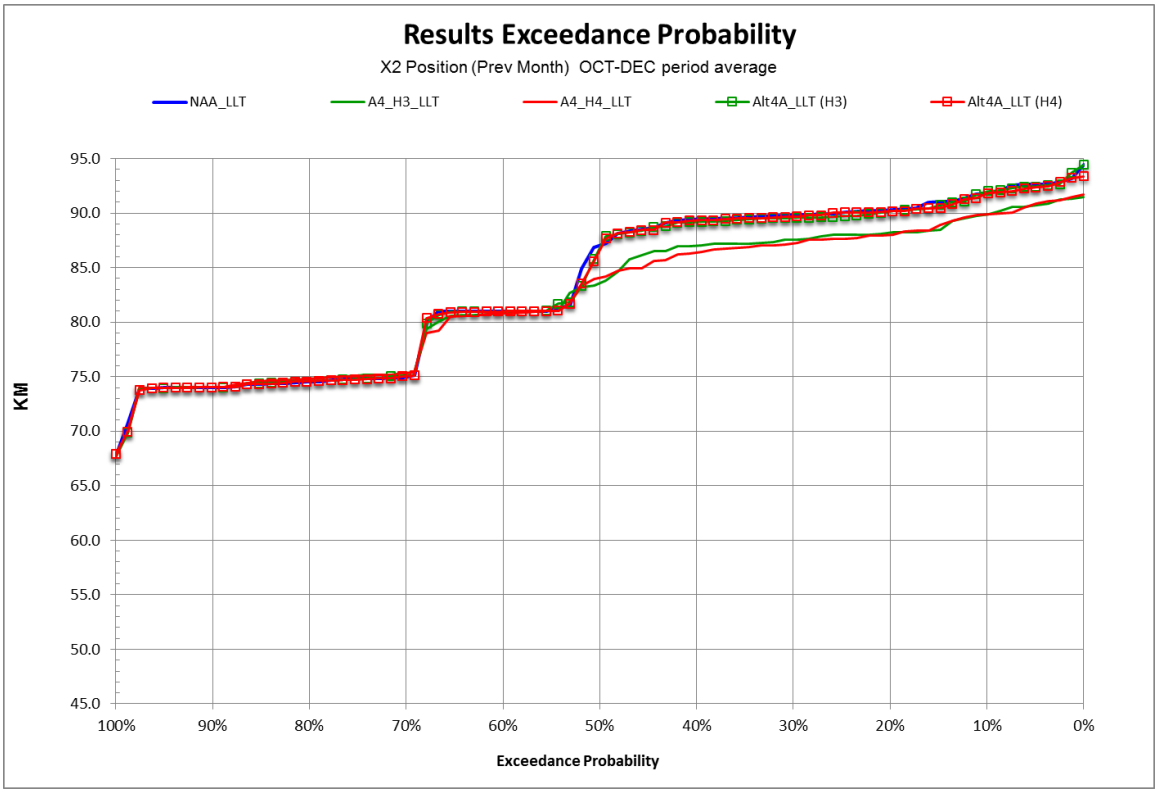

Figure 70. Average Fall (Sep – Nov) X2 Exceedance Probability (LLT).

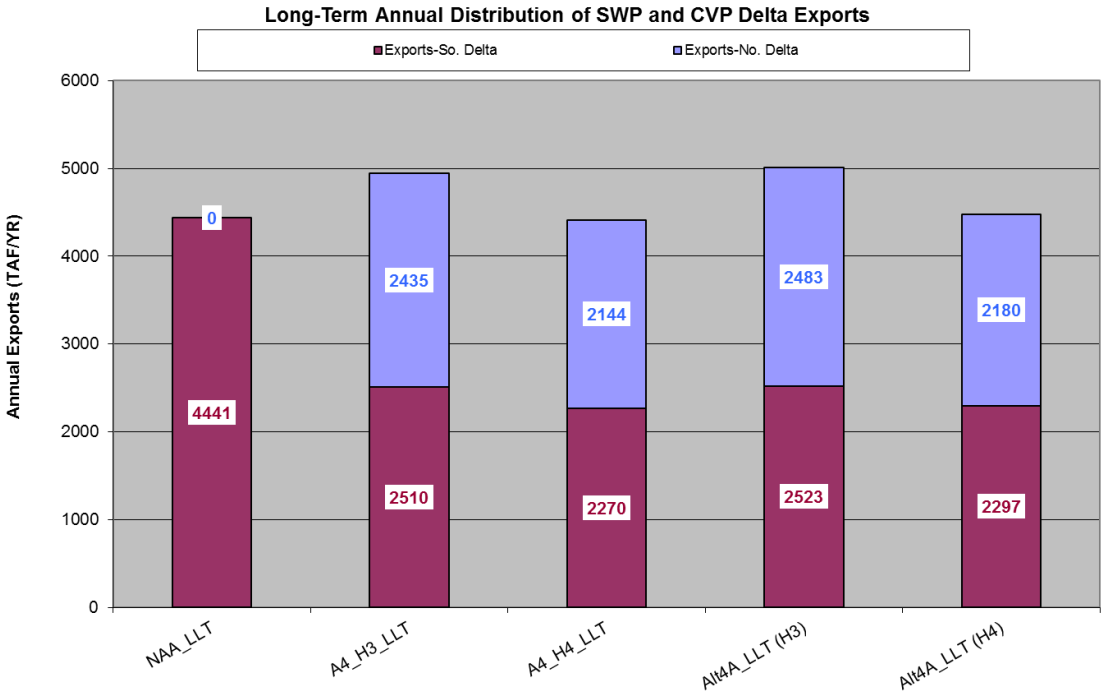

Figure 71. Long-term Annual Distribution of SWP and CVP North and South Delta Exports (LLT).

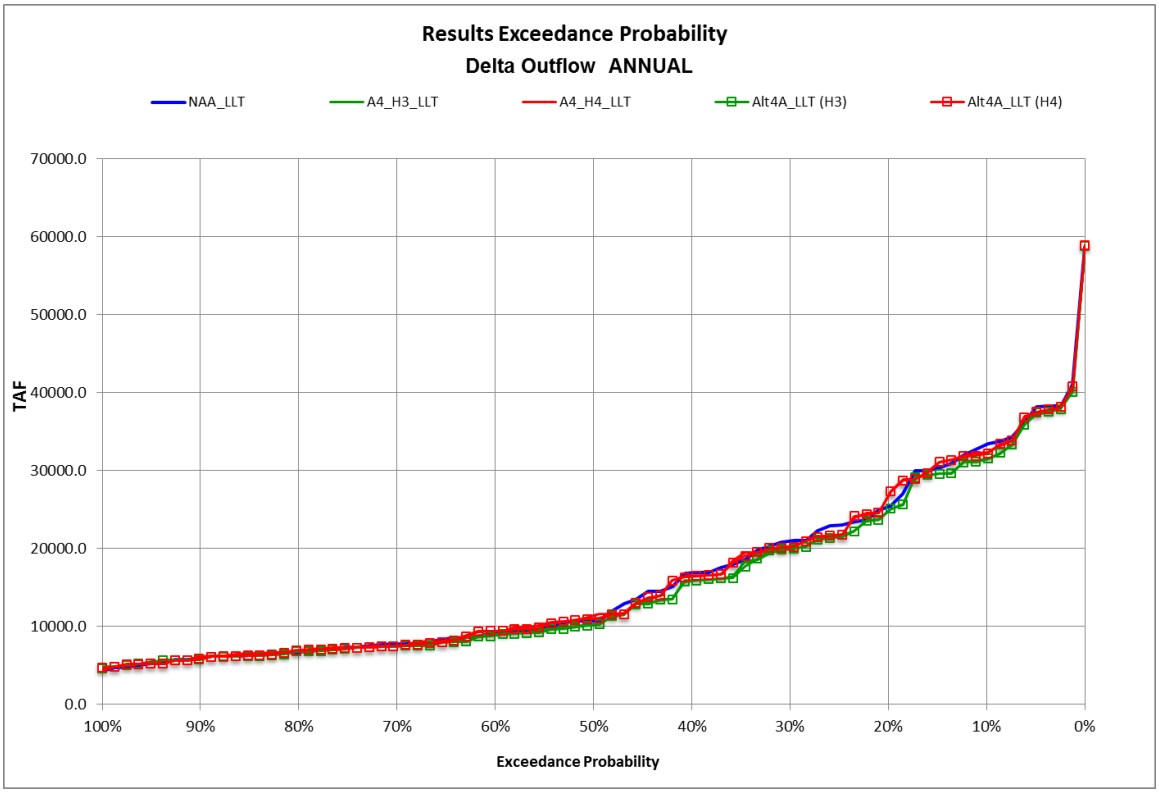

Figure 72. Annual Exceedance Probability of Delta Exports (LLT).

B.2 Chapter 5, Water Supply

B.2.1 Alternative 4A

Table B.1-1. Water Supply Summary Table for Alternative 4A

Location	Parameter	Units	Existing Condition	No Action Alternative (ELT)	Alternative 4 H3 (ELT)	Alternative 4 H4 (ELT)
Trinity Lake	End of Sep Storage	TAF	1,393	1,274	1,282	1,298
Shasta Lake	End of Sep Storage	TAF	2,723	2,474	2,476	2,522
Lake Oroville	End of Sep Storage	TAF	2,054	1,624	1,663	1,739
Folsom Lake	End of Sep Storage	TAF	525	446	441	453
CVP North-of-Delta AG Deliveries	Annual (Mar-Feb)	TAF	234	187	194	191
CVP South-of-Delta AG Deliveries	Annual (Mar-Feb)	TAF	967	848	949	910
CVP North-of-Delta M&I Deliveries	Annual (Mar-Feb)	TAF	210	391	395	393
CVP South-of-Delta M&I Deliveries	Annual (Mar-Feb)	TAF	118	112	116	115
CVP Settlement Contractors Deliveries	Dry and Critical Annual (Mar-Feb)	TAF	1,823	1,804	1,814	1,823
CVP Exchange Contractors Deliveries	Dry and Critical Annual (Mar-Feb)	TAF	814	814	814	814
CVP Level 2 Refuge Deliveries	Dry and Critical Annual (Mar-Feb)	TAF	397	389	387	389
Total CVP South-of-Delta Deliveries (including AG, M&I, Exchange & Refuge)	Annual (Mar-Feb)	TAF	2,233	2,083	2,189	2,150
Total CVP Deliveries (including AG, M&I, Settlement, Exchange & Refuge)	Annual (Mar-Feb)	TAF	4,649	4,659	4,782	4,738
Total SWP Contractors Deliveries (including FRSA, Table A, A56 and A21)	Annual (Jan-Dec)	TAF	3,736	3,500	3,909	3,404
SWP South-of-Delta Contractors Deliveries (including Table A, A56 and A21)	Annual (Jan-Dec)	TAF	2,707	2,488	2,886	2,391
Total SWP Contractors Table A Deliveries (including A56)	Annual (Jan-Dec)	TAF	2,629	2,514	2,847	2,328
SWP Contractors South-of-Delta Table A Deliveries (including A56)	Annual (Jan-Dec)	TAF	2,576	2,446	2,769	2,264
SWP Contractors A21 Deliveries	Annual (Jan-Dec)	TAF	158	52	127	138
SWP FRSA Deliveries	Dry and Critical Annual (Jan-Dec)	TAF	899	856	859	868
Delta Outflow	Annual (Oct-Sep)	TAF	15,533	16,157	15,590	16,138
Delta Exports	Annual (Oct-Sep)	TAF	5,144	4,728	5,265	4,705
Exports at North Delta Diversion Intakes	Annual (Oct-Sep)	%	0	0	49	49
Exports at South Delta Intakes	Annual (Oct-Sep)	%	100	100	51	51
Note: "ELT" (Early Long-Term) indicates Alternatives that are simulated with 2025 climate change and sea level rise.						

1 **Table B.1-2. Water Supply Summary Table for Alternative 4A**

Location	Parameter	Units	No Action Alternative (ELT)	Alternative 4 H3 (ELT)	Alternative 4 H4 (ELT)
Differences from Existing Conditions					
Trinity Lake	End of Sep Storage	TAF	-119	-112	-95
Shasta Lake	End of Sep Storage	TAF	-249	-247	-201
Lake Oroville	End of Sep Storage	TAF	-430	-391	-315
Folsom Lake	End of Sep Storage	TAF	-80	-84	-72
CVP North-of-Delta AG Deliveries	Annual (Mar-Feb)	TAF	-47	-40	-43
CVP South-of-Delta AG Deliveries	Annual (Mar-Feb)	TAF	-120	-19	-58
CVP North-of-Delta M&I Deliveries	Annual (Mar-Feb)	TAF	181	184	183
CVP South-of-Delta M&I Deliveries	Annual (Mar-Feb)	TAF	-6	-1	-3
CVP Settlement Contractors Deliveries	Dry and Critical Annual (Mar-Feb)	TAF	-18	-8	1
CVP Exchange Contractors Deliveries	Dry and Critical Annual (Mar-Feb)	TAF	0	0	0
CVP Level 2 Refuge Deliveries	Dry and Critical Annual (Mar-Feb)	TAF	-8	-10	-8
Total CVP South-of-Delta Deliveries (including AG, M&I, Exchange & Refuge)	Annual (Mar-Feb)	TAF	-150	-44	-83
Total CVP Deliveries (including AG, M&I, Settlement, Exchange & Refuge)	Annual (Mar-Feb)	TAF	9	133	88
Total SWP Contractors Deliveries (including FRSA, Table A, A56 and A21)	Annual (Jan-Dec)	TAF	-236	173	-332
SWP South-of-Delta Contractors Deliveries (including Table A, A56 and A21)	Annual (Jan-Dec)	TAF	-219	179	-316
Total SWP Contractors Table A Deliveries (including A56)	Annual (Jan-Dec)	TAF	-114	219	-301
SWP Contractors South-of-Delta Table A Deliveries (including A56)	Annual (Jan-Dec)	TAF	-129	193	-312
SWP Contractors A21 Deliveries	Annual (Jan-Dec)	TAF	-106	-31	-20
SWP FRSA Deliveries	Dry and Critical Annual (Jan-Dec)	TAF	-44	-40	-31
Delta Outflow	Annual (Oct-Sep)	TAF	625	58	605
Delta Exports	Annual (Oct-Sep)	TAF	-416	121	-439
Exports at North Delta Diversion Intakes	Annual (Oct-Sep)	%	0	49	49
Exports at South Delta Intakes	Annual (Oct-Sep)	%	0	-49	-49

Location	Parameter	Units	No Action Alternative (ELT)	Alternative 4 H3 (ELT)	Alternative 4 H4 (ELT)
Percent Differences from Existing Conditions					
Trinity Lake	End of Sep Storage	%	-9	-8	-7
Shasta Lake	End of Sep Storage	%	-9	-9	-7
Lake Oroville	End of Sep Storage	%	-21	-19	-15
Folsom Lake	End of Sep Storage	%	-15	-16	-14
CVP North-of-Delta AG Deliveries	Annual (Mar-Feb)	%	-20	-17	-18
CVP South-of-Delta AG Deliveries	Annual (Mar-Feb)	%	-12	-2	-6
CVP North-of-Delta M&I Deliveries	Annual (Mar-Feb)	%	86	88	87
CVP South-of-Delta M&I Deliveries	Annual (Mar-Feb)	%	-5	-1	-2
CVP Settlement Contractors Deliveries	Dry and Critical Annual (Mar-Feb)	%	-1	0	0
CVP Exchange Contractors Deliveries	Dry and Critical Annual (Mar-Feb)	%	0	0	0
CVP Level 2 Refuge Deliveries	Dry and Critical Annual (Mar-Feb)	%	-2	-3	-2
Total CVP South-of-Delta Deliveries (including AG, M&I, Exchange & Refuge)	Annual (Mar-Feb)	%	-7	-2	-4
Total CVP Deliveries (including AG, M&I, Settlement, Exchange & Refuge)	Annual (Mar-Feb)	%	0	3	2
Total SWP Contractors Deliveries (including FRSA, Table A, A56 and A21)	Annual (Jan-Dec)	%	-6	5	-9
SWP South-of-Delta Contractors Deliveries (including Table A, A56 and A21)	Annual (Jan-Dec)	%	-8	7	-12
Total SWP Contractors Table A Deliveries (including A56)	Annual (Jan-Dec)	%	-4	8	-11
SWP Contractors South-of-Delta Table A Deliveries (including A56)	Annual (Jan-Dec)	%	-5	8	-12
SWP Contractors A21 Deliveries	Annual (Jan-Dec)	%	-67	-20	-13
SWP FRSA Deliveries	Dry and Critical Annual (Jan-Dec)	%	-5	-4	-3
Delta Outflow	Annual (Oct-Sep)	%	4	0	4
Delta Exports	Annual (Oct-Sep)	%	-8	2	-9
Exports at North Delta Diversion Intakes	Annual (Oct-Sep)	%	-	-	-
Exports at South Delta Intakes	Annual (Oct-Sep)	%	0	-49	-49
Note: “ELT” (Early Long-Term) indicates Alternatives that are simulated with 2025 climate change and sea level rise.					

Table B.1-3. Water Supply Summary Table for Alternative 4A

Location	Parameter	Units	Alternative 4 H3 (ELT)	Alternative 4 H4 (ELT)
Differences from No Action Alternative (ELT)				
Trinity Lake	End of Sep Storage	TAF	8	24
Shasta Lake	End of Sep Storage	TAF	2	48
Lake Oroville	End of Sep Storage	TAF	39	115
Folsom Lake	End of Sep Storage	TAF	-4	8
CVP North-of-Delta AG Deliveries	Annual (Mar-Feb)	TAF	8	5
CVP South-of-Delta AG Deliveries	Annual (Mar-Feb)	TAF	101	62
CVP North-of-Delta M&I Deliveries	Annual (Mar-Feb)	TAF	4	2
CVP South-of-Delta M&I Deliveries	Annual (Mar-Feb)	TAF	4	3
CVP Settlement Contractors Deliveries	Dry and Critical Annual (Mar-Feb)	TAF	10	19
CVP Exchange Contractors Deliveries	Dry and Critical Annual (Mar-Feb)	TAF	0	0
CVP Level 2 Refuge Deliveries	Dry and Critical Annual (Mar-Feb)	TAF	-2	0
Total CVP South-of-Delta Deliveries (including AG, M&I, Exchange & Refuge)	Annual (Mar-Feb)	TAF	106	66
Total CVP Deliveries (including AG, M&I, Settlement, Exchange & Refuge)	Annual (Mar-Feb)	TAF	123	79
Total SWP Contractors Deliveries (including FRSA, Table A, A56 and A21)	Annual (Jan-Dec)	TAF	409	-96
SWP South-of-Delta Contractors Deliveries (including Table A, A56 and A21)	Annual (Jan-Dec)	TAF	398	-97
Total SWP Contractors Table A Deliveries (including A56)	Annual (Jan-Dec)	TAF	333	-186
SWP Contractors South-of-Delta Table A Deliveries (including A56)	Annual (Jan-Dec)	TAF	323	-182
SWP Contractors A21 Deliveries	Annual (Jan-Dec)	TAF	75	86
SWP FRSA Deliveries	Dry and Critical Annual (Jan-Dec)	TAF	3	12
Delta Outflow	Annual (Oct-Sep)	TAF	-567	-19
Delta Exports	Annual (Oct-Sep)	TAF	537	-23
Exports at North Delta Diversion Intakes	Annual (Oct-Sep)	%	49	49
Exports at South Delta Intakes	Annual (Oct-Sep)	%	-49	-49
Percent Differences from No Action Alternative (ELT)				
Trinity Lake	End of Sep Storage	%	1	2
Shasta Lake	End of Sep Storage	%	0	2
Lake Oroville	End of Sep Storage	%	2	7
Folsom Lake	End of Sep Storage	%	-1	2
CVP North-of-Delta AG Deliveries	Annual (Mar-Feb)	%	4	3
CVP South-of-Delta AG Deliveries	Annual (Mar-Feb)	%	12	7
CVP North-of-Delta M&I Deliveries	Annual (Mar-Feb)	%	1	1
CVP South-of-Delta M&I Deliveries	Annual (Mar-Feb)	%	4	3
CVP Settlement Contractors Deliveries	Dry and Critical Annual (Mar-Feb)	%	1	1
CVP Exchange Contractors Deliveries	Dry and Critical Annual (Mar-Feb)	%	0	0
CVP Level 2 Refuge Deliveries	Dry and Critical Annual (Mar-Feb)	%	-1	0
Total CVP South-of-Delta Deliveries (including AG, M&I, Exchange & Refuge)	Annual (Mar-Feb)	%	5	3
Total CVP Deliveries (including AG, M&I, Settlement, Exchange & Refuge)	Annual (Mar-Feb)	%	3	2
Total SWP Contractors Deliveries (including FRSA, Table A, A56 and A21)	Annual (Jan-Dec)	%	12	-3
SWP South-of-Delta Contractors Deliveries (including Table A, A56 and A21)	Annual (Jan-Dec)	%	16	-4
Total SWP Contractors Table A Deliveries (including A56)	Annual (Jan-Dec)	%	13	-7
SWP Contractors South-of-Delta Table A Deliveries (including A56)	Annual (Jan-Dec)	%	13	-7
SWP Contractors A21 Deliveries	Annual (Jan-Dec)	%	143	164
SWP FRSA Deliveries	Dry and Critical Annual (Jan-Dec)	%	0	1
Delta Outflow	Annual (Oct-Sep)	%	-4	0
Delta Exports	Annual (Oct-Sep)	%	11	0
Exports at North Delta Diversion Intakes	Annual (Oct-Sep)	%	-	-
Exports at South Delta Intakes	Annual (Oct-Sep)	%	-49	-49
Note: "ELT" (Early Long-Term) indicates Alternatives that are simulated with 2025 climate change and sea level rise.				

B.2.2 Alternative 2D and 5A

Table B.1-4. Water Supply Summary Table for Alternative 2D and Alternative 5A

Location	Parameter	Units	Existing Condition	No Action Alternative (ELT)	Alternative 2D (ELT)	Alternative 5A (ELT)
Trinity Lake	End of Sep Storage	TAF	1,393	1,274	1,274	1,272
Shasta Lake	End of Sep Storage	TAF	2,723	2,474	2,484	2,465
Lake Oroville	End of Sep Storage	TAF	2,054	1,624	1,681	1,713
Folsom Lake	End of Sep Storage	TAF	525	446	438	439
CVP North-of-Delta AG Deliveries	Annual (Mar-Feb)	TAF	234	187	194	190
CVP South-of-Delta AG Deliveries	Annual (Mar-Feb)	TAF	967	848	958	958
CVP North-of-Delta M&I Deliveries	Annual (Mar-Feb)	TAF	210	391	394	392
CVP South-of-Delta M&I Deliveries	Annual (Mar-Feb)	TAF	118	112	117	116
CVP Settlement Contractors Deliveries	Dry and Critical Annual (Mar-Feb)	TAF	1,823	1,804	1,812	1,816
CVP Exchange Contractors Deliveries	Dry and Critical Annual (Mar-Feb)	TAF	814	814	814	814
CVP Level 2 Refuge Deliveries	Dry and Critical Annual (Mar-Feb)	TAF	397	389	387	391
Total CVP South-of-Delta Deliveries (including AG, M&I, Exchange & Refuge)	Annual (Mar-Feb)	TAF	2,233	2,083	2,198	2,198
Total CVP Deliveries (including AG, M&I, Settlement, Exchange & Refuge)	Annual (Mar-Feb)	TAF	4,649	4,659	4,790	4,785
Total SWP Contractors Deliveries (including FRSA, Table A, A56 and A21)	Annual (Jan-Dec)	TAF	3,736	3,500	4,019	3,836
SWP South-of-Delta Contractors Deliveries (including Table A, A56 and A21)	Annual (Jan-Dec)	TAF	2,707	2,488	2,995	2,812
Total SWP Contractors Table A Deliveries (including A56)	Annual (Jan-Dec)	TAF	2,629	2,514	2,911	2,790
SWP Contractors South-of-Delta Table A Deliveries (including A56)	Annual (Jan-Dec)	TAF	2,576	2,446	2,831	2,713
SWP Contractors A21 Deliveries	Annual (Jan-Dec)	TAF	158	52	174	110
SWP FRSA Deliveries	Dry and Critical Annual (Jan-Dec)	TAF	899	856	859	865
Delta Outflow	Annual (Oct-Sep)	TAF	15,533	16,157	15,460	15,683
Delta Exports	Annual (Oct-Sep)	TAF	5,144	4,728	5,389	5,183
Exports at North Delta Diversion Intakes	Annual (Oct-Sep)	%	0	0	57	25
Exports at South Delta Intakes	Annual (Oct-Sep)	%	100	100	43	75
Note: "ELT" (Early Long-Term) indicates Alternatives that are simulated with 2025 climate change and sea level rise.						

1 **Table B.1-5. Water Supply Summary Table Differences from Existing Conditions for Alternative 2D and Alternative 5A**

Location	Parameter	Units	No Action Alternative (ELT)	Alternative 2D (ELT)	Alternative 5A (ELT)
Differences from Existing Conditions					
Trinity Lake	End of Sep Storage	TAF	-119	-120	-122
Shasta Lake	End of Sep Storage	TAF	-249	-238	-258
Lake Oroville	End of Sep Storage	TAF	-430	-373	-341
Folsom Lake	End of Sep Storage	TAF	-80	-87	-86
CVP North-of-Delta AG Deliveries	Annual (Mar-Feb)	TAF	-47	-40	-44
CVP South-of-Delta AG Deliveries	Annual (Mar-Feb)	TAF	-120	-10	-10
CVP North-of-Delta M&I Deliveries	Annual (Mar-Feb)	TAF	181	184	182
CVP South-of-Delta M&I Deliveries	Annual (Mar-Feb)	TAF	-6	-1	-2
CVP Settlement Contractors Deliveries	Dry and Critical Annual (Mar-Feb)	TAF	-18	-10	-7
CVP Exchange Contractors Deliveries	Dry and Critical Annual (Mar-Feb)	TAF	0	0	0
CVP Level 2 Refuge Deliveries	Dry and Critical Annual (Mar-Feb)	TAF	-8	-10	-6
Total CVP South-of-Delta Deliveries (including AG, M&I, Exchange & Refuge)	Annual (Mar-Feb)	TAF	-150	-35	-35
Total CVP Deliveries (including AG, M&I, Settlement, Exchange & Refuge)	Annual (Mar-Feb)	TAF	9	141	135
Total SWP Contractors Deliveries (including FRSA, Table A, A56 and A21)	Annual (Jan-Dec)	TAF	-236	283	101
SWP South-of-Delta Contractors Deliveries (including Table A, A56 and A21)	Annual (Jan-Dec)	TAF	-219	288	105
Total SWP Contractors Table A Deliveries (including A56)	Annual (Jan-Dec)	TAF	-114	282	161
SWP Contractors South-of-Delta Table A Deliveries (including A56)	Annual (Jan-Dec)	TAF	-129	256	138
SWP Contractors A21 Deliveries	Annual (Jan-Dec)	TAF	-106	15	-49
SWP FRSA Deliveries	Dry and Critical Annual (Jan-Dec)	TAF	-44	-40	-34
Delta Outflow	Annual (Oct-Sep)	TAF	625	-73	150
Delta Exports	Annual (Oct-Sep)	TAF	-416	246	39
Exports at North Delta Diversion Intakes	Annual (Oct-Sep)	%	0	57	25
Exports at South Delta Intakes	Annual (Oct-Sep)	%	0	-57	-25

Location	Parameter	Units	No Action Alternative (ELT)	Alternative 2D (ELT)	Alternative 5A (ELT)
Percent Differences from Existing Conditions					
Trinity Lake	End of Sep Storage	%	-9	-9	-9
Shasta Lake	End of Sep Storage	%	-9	-9	-9
Lake Oroville	End of Sep Storage	%	-21	-18	-17
Folsom Lake	End of Sep Storage	%	-15	-17	-16
CVP North-of-Delta AG Deliveries	Annual (Mar-Feb)	%	-20	-17	-19
CVP South-of-Delta AG Deliveries	Annual (Mar-Feb)	%	-12	-1	-1
CVP North-of-Delta M&I Deliveries	Annual (Mar-Feb)	%	86	88	87
CVP South-of-Delta M&I Deliveries	Annual (Mar-Feb)	%	-5	-1	-1
CVP Settlement Contractors Deliveries	Dry and Critical Annual (Mar-Feb)	%	-1	-1	0
CVP Exchange Contractors Deliveries	Dry and Critical Annual (Mar-Feb)	%	0	0	0
CVP Level 2 Refuge Deliveries	Dry and Critical Annual (Mar-Feb)	%	-2	-2	-1
Total CVP South-of-Delta Deliveries (including AG, M&I, Exchange & Refuge)	Annual (Mar-Feb)	%	-7	-2	-2
Total CVP Deliveries (including AG, M&I, Settlement, Exchange & Refuge)	Annual (Mar-Feb)	%	0	3	3
Total SWP Contractors Deliveries (including FRSA, Table A, A56 and A21)	Annual (Jan-Dec)	%	-6	8	3
SWP South-of-Delta Contractors Deliveries (including Table A, A56 and A21)	Annual (Jan-Dec)	%	-8	11	4
Total SWP Contractors Table A Deliveries (including A56)	Annual (Jan-Dec)	%	-4	11	6
SWP Contractors South-of-Delta Table A Deliveries (including A56)	Annual (Jan-Dec)	%	-5	10	5
SWP Contractors A21 Deliveries	Annual (Jan-Dec)	%	-67	10	-31
SWP FRSA Deliveries	Dry and Critical Annual (Jan-Dec)	%	-5	-4	-4
Delta Outflow	Annual (Oct-Sep)	%	4	0	1
Delta Exports	Annual (Oct-Sep)	%	-8	5	1
Exports at North Delta Diversion Intakes	Annual (Oct-Sep)	%	-	-	-
Exports at South Delta Intakes	Annual (Oct-Sep)	%	0	-57	-25
Note: “ELT” (Early Long-Term) indicates Alternatives that are simulated with 2025 climate change and sea level rise.					

B.3 Chapter 6, Surface Water

B.3.1 Alternative 4A

Table B.2-1. Surface Water Summary Table for Alternative 4A

Location	Parameter	Units	Existing Condition	No Action Alternative (ELT)	Alternative 4 H3 (ELT)	Alternative 4 H4 (ELT)
Shasta Lake	Number of months within 10 TAF of the flood curve in October through June		218	184	187	189
Lake Oroville	Number of months within 10 TAF of the flood curve in October through June		240	174	176	179
Folsom Lake	Number of months within 10 TAF of the flood curve in October through June		361	312	308	322
Sacramento River at Bend Bridge	Wet Years January Flow	CFS	27,694	29,008	29,439	29,343
Sacramento River at Bend Bridge	Wet Years February Flow	CFS	29,943	32,387	32,528	32,642
Sacramento River at Bend Bridge	Wet Years March Flow	CFS	24,855	25,319	25,328	25,328
Sacramento River at Bend Bridge	Average of Top 10% Monthly Flows	CFS	32,352	33,841	34,214	34,166
Sacramento River at Freeport	Wet Years January Flow	CFS	50,800	51,801	50,112	50,459
Sacramento River at Freeport	Wet Years February Flow	CFS	57,222	58,786	57,253	57,076
Sacramento River at Freeport	Wet Years March Flow	CFS	49,436	50,217	48,131	48,097
Sacramento River at Freeport	Average of Top 10% Monthly Flows	CFS	60,876	62,018	60,463	60,686
San Joaquin River at Vernalis	Wet Years January Flow	CFS	9,089	9,838	9,884	9,838
San Joaquin River at Vernalis	Wet Years February Flow	CFS	12,750	14,001	14,000	14,001
San Joaquin River at Vernalis	Wet Years March Flow	CFS	14,374	15,127	15,129	15,126
San Joaquin River at Vernalis	Average of Top 10% Monthly Flows	CFS	16,782	17,438	17,439	17,436
Sacramento River upstream of Walnut Grove	Wet Years January Flow	CFS	50,961	51,963	42,922	43,191
Sacramento River upstream of Walnut Grove	Wet Years February Flow	CFS	57,314	58,879	48,669	48,520
Sacramento River upstream of Walnut Grove	Wet Years March Flow	CFS	49,416	50,198	39,664	41,212
Sacramento River upstream of Walnut Grove	Average of Top 10% Monthly Flows	CFS	60,949	62,098	52,180	52,458

Location	Parameter	Units	Existing Condition	No Action Alternative (ELT)	Alternative 4 H3 (ELT)	Alternative 4 H4 (ELT)
Trinity River below Lewiston Reservoir	Wet Years May Flow	CFS	4,636	4,620	4,620	4,620
Trinity River below Lewiston Reservoir	Average of Top 10% Monthly Flows	CFS	4,304	4,489	4,524	4,519
American River below Nimbus	Wet Years January Flow	CFS	8,806	10,113	10,103	10,150
American River below Nimbus	Wet Years February Flow	CFS	9,294	10,422	10,460	10,473
American River below Nimbus	Wet Years March Flow	CFS	6,089	6,454	6,454	6,454
American River below Nimbus	Average of Top 10% Monthly Flows	CFS	10,967	12,012	12,045	12,028
Feather River below Thermalito	Wet Years January Flow	CFS	11,257	11,528	11,518	11,948
Feather River below Thermalito	Wet Years February Flow	CFS	12,466	13,732	14,169	13,400
Feather River below Thermalito	Wet Years March Flow	CFS	12,895	13,977	13,839	13,841
Feather River below Thermalito	Average of Top 10% Monthly Flows	CFS	15,192	15,685	15,756	17,105
Fremont Weir Spills	Wet Years January Flow	CFS	20,528	23,036	25,157	25,199
Fremont Weir Spills	Wet Years February Flow	CFS	23,869	28,177	30,301	29,848
Fremont Weir Spills	Wet Years March Flow	CFS	15,897	17,336	19,288	19,340
Fremont Weir Spills	Average of Top 10% Monthly Flows	CFS	21,509	24,185	26,144	26,325
Old and Middle River	October Flow	CFS	-7,568	-5,248	-1,700	-1,679
Old and Middle River	November Flow	CFS	-7,592	-5,970	-2,143	-2,106
Old and Middle River	December Flow	CFS	-6,513	-6,464	-4,906	-4,780
Old and Middle River	January Flow	CFS	-3,449	-3,373	-1,042	-1,167
Old and Middle River	February Flow	CFS	-3,158	-3,006	-323	-283
Old and Middle River	March Flow	CFS	-2,758	-2,691	337	1,080
Old and Middle River	April Flow	CFS	843	715	132	628
Old and Middle River	May Flow	CFS	353	262	101	480
Old and Middle River	June Flow	CFS	-3,780	-3,632	-1,922	-1,300
Old and Middle River	July Flow	CFS	-9,715	-9,110	-6,777	-5,760
Old and Middle River	August Flow	CFS	-9,283	-8,861	-5,602	-5,557
Old and Middle River	September Flow	CFS	-8,236	-7,423	-2,019	-1,792

Notes:

[1] "ELT" (Early Long-Term) indicates Alternatives that are simulated with 2025 climate change and sea level rise.

[2] Water year types are determined by San Joaquin River Basin 60-20-20 Index Water Year Hydrologic Classification (SWRCB D-1641, 1999) for San Joaquin River flows at Vernalis and by the Sacramento Valley 40-30-30 Index Water Year Hydrologic Classification (SWRCB D-1641, 1999) for all other flows.

Table B.2-2. Surface Water Summary Table Differences from Existing Conditions for Alternative 4A

Location	Parameter	Units	No Action Alternative (ELT)	Alternative 4 H3 (ELT)	Alternative 4 H4 (ELT)
Differences from Existing Conditions					
Shasta Lake	Number of months within 10 TAF of the flood curve in October through June	TAF	-34	-31	-29
Lake Oroville	Number of months within 10 TAF of the flood curve in October through June	TAF	-66	-64	-61
Folsom Lake	Number of months within 10 TAF of the flood curve in October through June	TAF	-49	-53	-39
Sacramento River at Bend Bridge	Wet Years January Flow	CFS	1,314	1,745	1,648
Sacramento River at Bend Bridge	Wet Years February Flow	CFS	2,444	2,585	2,699
Sacramento River at Bend Bridge	Wet Years March Flow	CFS	464	472	473
Sacramento River at Bend Bridge	Average of Top 10% Monthly Flows	CFS	1,489	1,862	1,813
Sacramento River at Freeport	Wet Years January Flow	CFS	1,001	-688	-342
Sacramento River at Freeport	Wet Years February Flow	CFS	1,564	32	-146
Sacramento River at Freeport	Wet Years March Flow	CFS	780	-1,305	-1,339
Sacramento River at Freeport	Average of Top 10% Monthly Flows	CFS	1,142	-412	-189
San Joaquin River at Vernalis	Wet Years January Flow	CFS	749	795	749
San Joaquin River at Vernalis	Wet Years February Flow	CFS	1,251	1,249	1,250
San Joaquin River at Vernalis	Wet Years March Flow	CFS	753	755	752
San Joaquin River at Vernalis	Average of Top 10% Monthly Flows	CFS	656	657	655
Sacramento River upstream of Walnut Grove	Wet Years January Flow	CFS	1,002	-8,039	-7,770
Sacramento River upstream of Walnut Grove	Wet Years February Flow	CFS	1,565	-8,645	-8,794
Sacramento River upstream of Walnut Grove	Wet Years March Flow	CFS	783	-9,752	-8,204
Sacramento River upstream of Walnut Grove	Average of Top 10% Monthly Flows	CFS	1,149	-8,770	-8,492
Trinity River below Lewiston Reservoir	Wet Years May Flow	CFS	-16	-16	-16
Trinity River below Lewiston Reservoir	Average of Top 10% Monthly Flows	CFS	185	220	215
American River below Nimbus	Wet Years January Flow	CFS	1,306	1,297	1,344
American River below Nimbus	Wet Years February Flow	CFS	1,129	1,167	1,180
American River below Nimbus	Wet Years March Flow	CFS	365	365	365
American River below Nimbus	Average of Top 10% Monthly Flows	CFS	1,045	1,078	1,061
Feather River below Thermalito	Wet Years January Flow	CFS	270	261	690
Feather River below Thermalito	Wet Years February Flow	CFS	1,266	1,703	934
Feather River below Thermalito	Wet Years March Flow	CFS	1,082	944	946
Feather River below Thermalito	Average of Top 10% Monthly Flows	CFS	493	563	1,912
Fremont Weir Spills	Wet Years January Flow	CFS	2,508	4,629	4,671
Fremont Weir Spills	Wet Years February Flow	CFS	4,308	6,432	5,979
Fremont Weir Spills	Wet Years March Flow	CFS	1,439	3,390	3,442
Fremont Weir Spills	Average of Top 10% Monthly Flows	CFS	2,676	4,635	4,816
Old and Middle River	October Flow	CFS	2,320	5,868	5,888
Old and Middle River	November Flow	CFS	1,622	5,449	5,486

Location	Parameter	Units	No Action Alternative (ELT)	Alternative 4 H3 (ELT)	Alternative 4 H4 (ELT)
Old and Middle River	December Flow	CFS	49	1,607	1,732
Old and Middle River	January Flow	CFS	75	2,407	2,282
Old and Middle River	February Flow	CFS	151	2,834	2,875
Old and Middle River	March Flow	CFS	67	3,095	3,838
Old and Middle River	April Flow	CFS	-128	-711	-215
Old and Middle River	May Flow	CFS	-91	-253	127
Old and Middle River	June Flow	CFS	148	1,858	2,480
Old and Middle River	July Flow	CFS	605	2,938	3,954
Old and Middle River	August Flow	CFS	423	3,682	3,727
Old and Middle River	September Flow	CFS	813	6,217	6,445
Percent Differences from Existing Conditions					
Shasta Lake	Percent increase in number of months within 10 TAF of the flood curve in October through June with respect to the total number of October-June months	%	-5	-4	-4
Lake Oroville	Percent increase in number of months within 10 TAF of the flood curve in October through June with respect to the total number of October-June months	%	-9	-9	-8
Folsom Lake	Percent increase in number of months within 10 TAF of the flood curve in October through June with respect to the total number of October-June months	%	-7	-7	-5
Sacramento River at Bend Bridge	Percent Increase in Average of Top 10% Monthly Flows with respect to the Channel Capacity (100,000 cfs)	%	1	2	2
Sacramento River at Freeport	Percent Increase in Average of Top 10% Monthly Flows with respect to the Channel Capacity (110,000 cfs)	%	1	0	0
San Joaquin River at Vernalis	Percent Increase in Average of Top 10% Monthly Flows with respect to the Channel Capacity (52,000 cfs)	%	1	1	1
Sacramento River upstream of Walnut Grove	Percent Increase in Average of Top 10% Monthly Flows with respect to the Channel Capacity (110,000 cfs)	%	1	-8	-8
Trinity River below Lewiston Reservoir	Percent Increase in Average of Top 10% Monthly Flows with respect to the Channel Capacity (6,000 cfs)	%	3	4	4
American River below Nimbus	Percent Increase in Average of Top 10% Monthly Flows with respect to the Channel Capacity (152,000 cfs)	%	1	1	1
Feather River below Thermalito	Percent Increase in Average of Top 10% Monthly Flows with respect to the Channel Capacity (210,000 cfs)	%	0	0	1
Fremont Weir Spills	Percent Increase in Average of Top 10% Monthly Flows with respect to the Channel Capacity (343,000 cfs)	%	1	1	1

Notes:

[1] "ELT" (Early Long-Term) indicates Alternatives that are simulated with 2025 climate change and sea level rise.

[2] Water year types are determined by San Joaquin River Basin 60-20-20 Index Water Year Hydrologic Classification (SWRCB D-1641, 1999) for San Joaquin River flows at Vernalis and by the Sacramento Valley 40-30-30 Index Water Year Hydrologic Classification (SWRCB D-1641, 1999) for all other flows.

[3] Channel capacities reported in Sacramento-San Joaquin Comprehensive Study (U.S. Army Corps of Engineers 2002) are used where applicable. Channel capacity of Trinity River below Lewiston Reservoir is assumed as 6,000 cfs, which is consistent with model input.

1 **Table B.2-3. Surface Water Summary Table Differences from No Action Alternative (ELT) for Alternative 4A**

Location	Parameter	Units	Alternative 4 H3 (ELT)	Alternative 4 H4 (ELT)
Differences from No Action Alternative (ELT)				
Shasta Lake	Number of months within 10 TAF of the flood curve in October through June	TAF	3	5
Lake Oroville	Number of months within 10 TAF of the flood curve in October through June	TAF	2	5
Folsom Lake	Number of months within 10 TAF of the flood curve in October through June	TAF	-4	10
Sacramento River at Bend Bridge	Wet Years January Flow	CFS	431	334
Sacramento River at Bend Bridge	Wet Years February Flow	CFS	142	256
Sacramento River at Bend Bridge	Wet Years March Flow	CFS	8	9
Sacramento River at Bend Bridge	Average of Top 10% Monthly Flows	CFS	373	324
Sacramento River at Freeport	Wet Years January Flow	CFS	-1,689	-1,343
Sacramento River at Freeport	Wet Years February Flow	CFS	-1,533	-1,710
Sacramento River at Freeport	Wet Years March Flow	CFS	-2,085	-2,119
Sacramento River at Freeport	Average of Top 10% Monthly Flows	CFS	-1,555	-1,332
San Joaquin River at Vernalis	Wet Years January Flow	CFS	45	0
San Joaquin River at Vernalis	Wet Years February Flow	CFS	-2	-1
San Joaquin River at Vernalis	Wet Years March Flow	CFS	2	-1
San Joaquin River at Vernalis	Average of Top 10% Monthly Flows	CFS	1	-2
Sacramento River upstream of Walnut Grove	Wet Years January Flow	CFS	-9,041	-8,772
Sacramento River upstream of Walnut Grove	Wet Years February Flow	CFS	-10,210	-10,359
Sacramento River upstream of Walnut Grove	Wet Years March Flow	CFS	-10,534	-8,987
Sacramento River upstream of Walnut Grove	Average of Top 10% Monthly Flows	CFS	-9,919	-9,641
Trinity River below Lewiston Reservoir	Wet Years May Flow	CFS	0	0
Trinity River below Lewiston Reservoir	Average of Top 10% Monthly Flows	CFS	35	30
American River below Nimbus	Wet Years January Flow	CFS	-10	38
American River below Nimbus	Wet Years February Flow	CFS	38	51
American River below Nimbus	Wet Years March Flow	CFS	0	0
American River below Nimbus	Average of Top 10% Monthly Flows	CFS	34	16
Feather River below Thermalito	Wet Years January Flow	CFS	-9	420
Feather River below Thermalito	Wet Years February Flow	CFS	436	-332
Feather River below Thermalito	Wet Years March Flow	CFS	-138	-136
Feather River below Thermalito	Average of Top 10% Monthly Flows	CFS	70	1,419
Fremont Weir Spills	Wet Years January Flow	CFS	2,121	2,163
Fremont Weir Spills	Wet Years February Flow	CFS	2,124	1,672
Fremont Weir Spills	Wet Years March Flow	CFS	1,951	2,003
Fremont Weir Spills	Average of Top 10% Monthly Flows	CFS	1,960	2,140
Old and Middle River	October Flow	CFS	3,548	3,568
Old and Middle River	November Flow	CFS	3,827	3,864
Old and Middle River	December Flow	CFS	1,558	1,684

Location	Parameter	Units	Alternative 4 H3 (ELT)	Alternative 4 H4 (ELT)
Old and Middle River	January Flow	CFS	2,332	2,207
Old and Middle River	February Flow	CFS	2,683	2,723
Old and Middle River	March Flow	CFS	3,028	3,771
Old and Middle River	April Flow	CFS	-583	-87
Old and Middle River	May Flow	CFS	-161	219
Old and Middle River	June Flow	CFS	1,709	2,332
Old and Middle River	July Flow	CFS	2,333	3,349
Old and Middle River	August Flow	CFS	3,259	3,304
Old and Middle River	September Flow	CFS	5,404	5,632
Percent Differences from No Action Alternative (ELT)				
Shasta Lake	Percent increase in number of months within 10 TAF of the flood curve in October through June with respect to the total number of October-June months	%	0	1
Lake Oroville	Percent increase in number of months within 10 TAF of the flood curve in October through June with respect to the total number of October-June months	%	0	1
Folsom Lake	Percent increase in number of months within 10 TAF of the flood curve in October through June with respect to the total number of October-June months	%	-1	1
Sacramento River at Bend Bridge	Percent Increase in Average of Top 10% Monthly Flows with respect to the Channel Capacity (100,000 cfs)	%	0	0
Sacramento River at Freeport	Percent Increase in Average of Top 10% Monthly Flows with respect to the Channel Capacity (110,000 cfs)	%	-1	-1
San Joaquin River at Vernalis	Percent Increase in Average of Top 10% Monthly Flows with respect to the Channel Capacity (52,000 cfs)	%	0	0
Sacramento River upstream of Walnut Grove	Percent Increase in Average of Top 10% Monthly Flows with respect to the Channel Capacity (110,000 cfs)	%	-9	-9
Trinity River below Lewiston Reservoir	Percent Increase in Average of Top 10% Monthly Flows with respect to the Channel Capacity (6,000 cfs)	%	1	1
American River below Nimbus	Percent Increase in Average of Top 10% Monthly Flows with respect to the Channel Capacity (152,000 cfs)	%	0	0
Feather River below Thermalito	Percent Increase in Average of Top 10% Monthly Flows with respect to the Channel Capacity (210,000 cfs)	%	0	1
Fremont Weir Spills	Percent Increase in Average of Top 10% Monthly Flows with respect to the Channel Capacity (343,000 cfs)	%	1	1

Notes:
[1] "ELT" (Early Long-Term) indicates Alternatives that are simulated with 2025 climate change and sea level rise.
[2] Water year types are determined by San Joaquin River Basin 60-20-20 Index Water Year Hydrologic Classification (SWRCB D-1641, 1999) for San Joaquin River flows at Vernalis and by the Sacramento Valley 40-30-30 Index Water Year Hydrologic Classification (SWRCB D-1641, 1999) for all other flows.
[3] Channel capacities reported in Sacramento-San Joaquin Comprehensive Study (U.S. Army Corps of Engineers 2002) are used where applicable. Channel capacity of Trinity River below Lewiston Reservoir is assumed as 6,000 cfs, which is consistent with model input.

Table B.2-4. Surface Water Summary Table for Alternative 4A - Number of Years Where Storage is within 10 TAF of the Flood Curve

Location	Parameter	Units	Existing Condition	No Action Alternative (ELT)	Alternative 4 H3 (ELT)	Alternative 4 H4 (ELT)
Shasta Lake	October	TAF	19	11	6	9
Shasta Lake	November	TAF	20	10	10	11
Shasta Lake	December	TAF	24	20	27	26
Shasta Lake	January	TAF	32	29	30	30
Shasta Lake	February	TAF	35	35	36	35
Shasta Lake	March	TAF	32	31	32	31
Shasta Lake	April	TAF	20	16	16	16
Shasta Lake	May	TAF	28	24	23	23
Shasta Lake	June	TAF	8	8	7	8
Lake Oroville	October	TAF	10	2	2	2
Lake Oroville	November	TAF	9	3	2	3
Lake Oroville	December	TAF	16	10	10	14
Lake Oroville	January	TAF	33	19	21	21
Lake Oroville	February	TAF	40	32	33	37
Lake Oroville	March	TAF	46	41	44	44
Lake Oroville	April	TAF	27	26	26	24
Lake Oroville	May	TAF	32	24	24	20
Lake Oroville	June	TAF	27	17	14	14
Folsom Lake	October	TAF	3	2	2	3
Folsom Lake	November	TAF	38	11	15	15
Folsom Lake	December	TAF	33	27	26	30
Folsom Lake	January	TAF	47	38	40	38
Folsom Lake	February	TAF	49	54	56	55
Folsom Lake	March	TAF	46	51	49	51
Folsom Lake	April	TAF	53	52	51	52
Folsom Lake	May	TAF	48	44	42	44
Folsom Lake	June	CFS	44	33	27	34
Notes: “ELT” (Early Long-Term) indicates Alternatives that are simulated with 2025 climate change and sea level rise						

Table B.2-5. Surface Water Summary Table for Alternative 4A - Number of Years where Storage is within 10 TAF of the Flood Curve - Differences from Existing Condition

Location	Parameter	Units	No Action Alternative (ELT)	Alternative 4 H3 (ELT)	Alternative 4 H4 (ELT)
Shasta Lake	October	TAF	-8	-13	-10
Shasta Lake	November	TAF	-10	-10	-9
Shasta Lake	December	TAF	-4	3	2
Shasta Lake	January	TAF	-3	-2	-2
Shasta Lake	February	TAF	0	1	0
Shasta Lake	March	TAF	-1	0	-1
Shasta Lake	April	TAF	-4	-4	-4
Shasta Lake	May	TAF	-4	-5	-5
Shasta Lake	June	TAF	0	-1	0
Lake Oroville	October	TAF	-8	-8	-8
Lake Oroville	November	TAF	-6	-7	-6
Lake Oroville	December	TAF	-6	-6	-2
Lake Oroville	January	TAF	-14	-12	-12
Lake Oroville	February	TAF	-8	-7	-3
Lake Oroville	March	TAF	-5	-2	-2
Lake Oroville	April	TAF	-1	-1	-3
Lake Oroville	May	TAF	-8	-8	-12
Lake Oroville	June	TAF	-10	-13	-13
Folsom Lake	October	TAF	-1	-1	0
Folsom Lake	November	TAF	-27	-23	-23
Folsom Lake	December	TAF	-6	-7	-3
Folsom Lake	January	TAF	-9	-7	-9
Folsom Lake	February	TAF	5	7	6
Folsom Lake	March	TAF	5	3	5
Folsom Lake	April	TAF	-1	-2	-1
Folsom Lake	May	TAF	-4	-6	-4
Folsom Lake	June	CFS	-11	-17	-10

Table B.2-6. Surface Water Summary Table for Alternative 4A - Number of Years where Storage is within 10 TAF of the Flood Curve - Differences from No Action Alternative (ELT)

Location	Parameter	Units	Alternative 4 H3 (ELT)	Alternative 4 H4 (ELT)
Shasta Lake	October	TAF	-5	-2
Shasta Lake	November	TAF	0	1
Shasta Lake	December	TAF	7	6
Shasta Lake	January	TAF	1	1
Shasta Lake	February	TAF	1	0
Shasta Lake	March	TAF	1	0
Shasta Lake	April	TAF	0	0
Shasta Lake	May	TAF	-1	-1
Shasta Lake	June	TAF	-1	0
Lake Oroville	October	TAF	0	0
Lake Oroville	November	TAF	-1	0
Lake Oroville	December	TAF	0	4
Lake Oroville	January	TAF	2	2
Lake Oroville	February	TAF	1	5
Lake Oroville	March	TAF	3	3
Lake Oroville	April	TAF	0	-2
Lake Oroville	May	TAF	0	-4
Lake Oroville	June	TAF	-3	-3
Folsom Lake	October	TAF	0	1
Folsom Lake	November	TAF	4	4
Folsom Lake	December	TAF	-1	3
Folsom Lake	January	TAF	2	0
Folsom Lake	February	TAF	2	1
Folsom Lake	March	TAF	-2	0
Folsom Lake	April	TAF	-1	0
Folsom Lake	May	TAF	-2	0
Folsom Lake	June	TAF	-6	1
Note: "ELT" (Early Long-Term) indicates Alternatives that are simulated with 2025 climate change and sea level rise.				

B.3.2 Alternative 2D and 5A

Table B.2-7. Surface Water Summary Table for Alternative 2D and Alternative 5A

Location	Parameter	Units	Existing Condition	No Action Alternative (ELT)	Alternative 2D (ELT)	Alternative 5A (ELT)
Shasta Lake	Number of months within 10 TAF of the flood curve in October through June		218	184	181	187
Lake Oroville	Number of months within 10 TAF of the flood curve in October through June		240	174	177	182
Folsom Lake	Number of months within 10 TAF of the flood curve in October through June		361	312	305	307
Sacramento River at Bend Bridge	Wet Years January Flow	CFS	27,694	29,008	29,550	29,065
Sacramento River at Bend Bridge	Wet Years February Flow	CFS	29,943	32,387	32,555	32,505
Sacramento River at Bend Bridge	Wet Years March Flow	CFS	24,855	25,319	25,323	25,318
Sacramento River at Bend Bridge	Average of Top 10% Monthly Flows	CFS	32,352	33,841	34,290	34,004
Sacramento River at Freeport	Wet Years January Flow	CFS	50,800	51,801	50,170	50,357
Sacramento River at Freeport	Wet Years February Flow	CFS	57,222	58,786	57,400	57,561
Sacramento River at Freeport	Wet Years March Flow	CFS	49,436	50,217	48,080	48,303
Sacramento River at Freeport	Average of Top 10% Monthly Flows	CFS	60,876	62,018	60,535	60,598
San Joaquin River at Vernalis	Wet Years January Flow	CFS	9,089	9,838	9,905	9,861
San Joaquin River at Vernalis	Wet Years February Flow	CFS	12,750	14,001	13,998	13,999
San Joaquin River at Vernalis	Wet Years March Flow	CFS	14,374	15,127	15,127	15,118
San Joaquin River at Vernalis	Average of Top 10% Monthly Flows	CFS	16,782	17,438	17,426	17,424
Sacramento River upstream of Walnut Grove	Wet Years January Flow	CFS	50,961	51,963	39,663	47,800
Sacramento River upstream of Walnut Grove	Wet Years February Flow	CFS	57,314	58,879	45,744	54,682
Sacramento River upstream of Walnut Grove	Wet Years March Flow	CFS	49,416	50,198	37,819	45,291
Sacramento River upstream of Walnut Grove	Average of Top 10% Monthly Flows	CFS	60,949	62,098	49,153	57,850
Trinity River below Lewiston Reservoir	Wet Years May Flow	CFS	4,636	4,620	4,620	4,620

Location	Parameter	Units	Existing Condition	No Action Alternative (ELT)	Alternative 2D (ELT)	Alternative 5A (ELT)
Trinity River below Lewiston Reservoir	Average of Top 10% Monthly Flows	CFS	4,304	4,489	4,528	4,500
American River below Nimbus	Wet Years January Flow	CFS	8,806	10,113	10,111	10,159
American River below Nimbus	Wet Years February Flow	CFS	9,294	10,422	10,473	10,454
American River below Nimbus	Wet Years March Flow	CFS	6,089	6,454	6,454	6,454
American River below Nimbus	Average of Top 10% Monthly Flows	CFS	10,967	12,012	12,036	12,023
Feather River below Thermalito	Wet Years January Flow	CFS	11,257	11,528	11,597	11,755
Feather River below Thermalito	Wet Years February Flow	CFS	12,466	13,732	14,159	14,430
Feather River below Thermalito	Wet Years March Flow	CFS	12,895	13,977	13,730	14,237
Feather River below Thermalito	Average of Top 10% Monthly Flows	CFS	15,192	15,685	15,879	15,733
Fremont Weir Spills	Wet Years January Flow	CFS	20,528	23,036	25,273	24,805
Fremont Weir Spills	Wet Years February Flow	CFS	23,869	28,177	30,183	30,237
Fremont Weir Spills	Wet Years March Flow	CFS	15,897	17,336	19,220	19,499
Fremont Weir Spills	Average of Top 10% Monthly Flows	CFS	21,509	24,185	26,210	25,978
Old and Middle River	October Flow	CFS	-7,568	-5,248	-1,656	-4,074
Old and Middle River	November Flow	CFS	-7,592	-5,970	-2,030	-3,831
Old and Middle River	December Flow	CFS	-6,513	-6,464	-4,575	-6,411
Old and Middle River	January Flow	CFS	-3,449	-3,373	-10	-3,010
Old and Middle River	February Flow	CFS	-3,158	-3,006	778	-2,270
Old and Middle River	March Flow	CFS	-2,758	-2,691	1,051	-1,968
Old and Middle River	April Flow	CFS	843	715	500	688
Old and Middle River	May Flow	CFS	353	262	402	380
Old and Middle River	June Flow	CFS	-3,780	-3,632	-1,630	-3,486
Old and Middle River	July Flow	CFS	-9,715	-9,110	-6,346	-7,930
Old and Middle River	August Flow	CFS	-9,283	-8,861	-5,197	-6,873
Old and Middle River	September Flow	CFS	-8,236	-7,423	-1,815	-3,282

Notes:

[1] "ELT" (Early Long-Term) indicates Alternatives that are simulated with 2025 climate change and sea level rise.

[2] Water year types are determined by San Joaquin River Basin 60-20-20 Index Water Year Hydrologic Classification (SWRCB D-1641, 1999) for San Joaquin River flows at Vernalis and by the Sacramento Valley 40-30-30 Index Water Year Hydrologic Classification (SWRCB D-1641, 1999) for all other flows.

1 **Table B.2-8. Surface Water Summary Table for Alternative 2D and Alternative 5A - Differences from Existing Conditions**

Location	Parameter	Units	No Action Alternative (ELT)	Alternative 2D (ELT)	Alternative 5A (ELT)
Shasta Lake	Number of months within 10 TAF of the flood curve in October through June	TAF	-34	-37	-31
Lake Oroville	Number of months within 10 TAF of the flood curve in October through June	TAF	-66	-63	-58
Folsom Lake	Number of months within 10 TAF of the flood curve in October through June	TAF	-49	-56	-54
Sacramento River at Bend Bridge	Wet Years January Flow	CFS	1,314	1,856	1,371
Sacramento River at Bend Bridge	Wet Years February Flow	CFS	2,444	2,612	2,562
Sacramento River at Bend Bridge	Wet Years March Flow	CFS	464	467	463
Sacramento River at Bend Bridge	Average of Top 10% Monthly Flows	CFS	1,489	1,938	1,652
Sacramento River at Freeport	Wet Years January Flow	CFS	1,001	-630	-443
Sacramento River at Freeport	Wet Years February Flow	CFS	1,564	179	339
Sacramento River at Freeport	Wet Years March Flow	CFS	780	-1,357	-1,134
Sacramento River at Freeport	Average of Top 10% Monthly Flows	CFS	1,142	-340	-278
San Joaquin River at Vernalis	Wet Years January Flow	CFS	749	816	772
San Joaquin River at Vernalis	Wet Years February Flow	CFS	1,251	1,248	1,248
San Joaquin River at Vernalis	Wet Years March Flow	CFS	753	752	744
San Joaquin River at Vernalis	Average of Top 10% Monthly Flows	CFS	656	644	642
Sacramento River upstream of Walnut Grove	Wet Years January Flow	CFS	1,002	-11,298	-3,161
Sacramento River upstream of Walnut Grove	Wet Years February Flow	CFS	1,565	-11,570	-2,632
Sacramento River upstream of Walnut Grove	Wet Years March Flow	CFS	783	-11,597	-4,125
Sacramento River upstream of Walnut Grove	Average of Top 10% Monthly Flows	CFS	1,149	-11,796	-3,099
Trinity River below Lewiston Reservoir	Wet Years May Flow	CFS	-16	-16	-16
Trinity River below Lewiston Reservoir	Average of Top 10% Monthly Flows	CFS	185	224	196
American River below Nimbus	Wet Years January Flow	CFS	1,306	1,305	1,353
American River below Nimbus	Wet Years February Flow	CFS	1,129	1,179	1,161
American River below Nimbus	Wet Years March Flow	CFS	365	365	365
American River below Nimbus	Average of Top 10% Monthly Flows	CFS	1,045	1,069	1,055

Location	Parameter	Units	No Action Alternative (ELT)	Alternative 2D (ELT)	Alternative 5A (ELT)
Feather River below Thermalito	Wet Years January Flow	CFS	270	340	497
Feather River below Thermalito	Wet Years February Flow	CFS	1,266	1,693	1,964
Feather River below Thermalito	Wet Years March Flow	CFS	1,082	835	1,342
Feather River below Thermalito	Average of Top 10% Monthly Flows	CFS	493	687	540
Fremont Weir Spills	Wet Years January Flow	CFS	2,508	4,744	4,277
Fremont Weir Spills	Wet Years February Flow	CFS	4,308	6,314	6,367
Fremont Weir Spills	Wet Years March Flow	CFS	1,439	3,323	3,601
Fremont Weir Spills	Average of Top 10% Monthly Flows	CFS	2,676	4,701	4,469
Old and Middle River	October Flow	CFS	2,320	5,912	3,493
Old and Middle River	November Flow	CFS	1,622	5,563	3,762
Old and Middle River	December Flow	CFS	49	1,937	102
Old and Middle River	January Flow	CFS	75	3,439	438
Old and Middle River	February Flow	CFS	151	3,936	888
Old and Middle River	March Flow	CFS	67	3,809	790
Old and Middle River	April Flow	CFS	-128	-343	-156
Old and Middle River	May Flow	CFS	-91	48	27
Old and Middle River	June Flow	CFS	148	2,150	294
Old and Middle River	July Flow	CFS	605	3,368	1,785
Old and Middle River	August Flow	CFS	423	4,086	2,410
Old and Middle River	September Flow	CFS	813	6,421	4,954
Percent Differences from Existing Conditions					
Shasta Lake	Percent increase in number of months within 10 TAF of the flood curve in October through June with respect to the total number of October-June months	%	-5	-5	-4
Lake Oroville	Percent increase in number of months within 10 TAF of the flood curve in October through June with respect to the total number of October-June months	%	-9	-9	-8

Location	Parameter	Units	No Action Alternative (ELT)	Alternative 2D (ELT)	Alternative 5A (ELT)
Folsom Lake	Percent increase in number of months within 10 TAF of the flood curve in October through June with respect to the total number of October-June months	%	-7	-8	-7
Sacramento River at Bend Bridge	Percent Increase in Average of Top 10% Monthly Flows with respect to the Channel Capacity (100,000 cfs)	%	1	2	2
Sacramento River at Freeport	Percent Increase in Average of Top 10% Monthly Flows with respect to the Channel Capacity (110,000 cfs)	%	1	0	0
San Joaquin River at Vernalis	Percent Increase in Average of Top 10% Monthly Flows with respect to the Channel Capacity (52,000 cfs)	%	1	1	1
Sacramento River upstream of Walnut Grove	Percent Increase in Average of Top 10% Monthly Flows with respect to the Channel Capacity (110,000 cfs)	%	1	-11	-3
Trinity River below Lewiston Reservoir	Percent Increase in Average of Top 10% Monthly Flows with respect to the Channel Capacity (6,000 cfs)	%	3	4	3
American River below Nimbus	Percent Increase in Average of Top 10% Monthly Flows with respect to the Channel Capacity (152,000 cfs)	%	1	1	1
Feather River below Thermalito	Percent Increase in Average of Top 10% Monthly Flows with respect to the Channel Capacity (210,000 cfs)	%	0	0	0
Fremont Weir Spills	Percent Increase in Average of Top 10% Monthly Flows with respect to the Channel Capacity (343,000 cfs)	%	1	1	1

Notes:

[1] "ELT" (Early Long-Term) indicates Alternatives that are simulated with 2025 climate change and sea level rise.

[2] Water year types are determined by San Joaquin River Basin 60-20-20 Index Water Year Hydrologic Classification (SWRCB D-1641, 1999) for San Joaquin River flows at Vernalis and by the Sacramento Valley 40-30-30 Index Water Year Hydrologic Classification (SWRCB D-1641, 1999) for all other flows.

[3] Channel capacities reported in Sacramento-San Joaquin Comprehensive Study (U.S. Army Corps of Engineers 2002) are used where applicable. Channel capacity of Trinity River below Lewiston Reservoir is assumed as 6,000 cfs, which is consistent with model input.

1 **Table B.2-9. Surface Water Summary Table Differences from No Action Alternative (ELT) for Alternative 2D and Alternative 5A**

Location	Parameter	Units	Alternative 2D (ELT)	Alternative 5A (ELT)
Differences from No Action Alternative (ELT)				
Shasta Lake	Number of months within 10 TAF of the flood curve in October through June	TAF	-3	3
Lake Oroville	Number of months within 10 TAF of the flood curve in October through June	TAF	3	8
Folsom Lake	Number of months within 10 TAF of the flood curve in October through June	TAF	-7	-5
Sacramento River at Bend Bridge	Wet Years January Flow	CFS	542	57
Sacramento River at Bend Bridge	Wet Years February Flow	CFS	168	119
Sacramento River at Bend Bridge	Wet Years March Flow	CFS	3	-1
Sacramento River at Bend Bridge	Average of Top 10% Monthly Flows	CFS	449	163
Sacramento River at Freeport	Wet Years January Flow	CFS	-1,631	-1,444
Sacramento River at Freeport	Wet Years February Flow	CFS	-1,385	-1,225
Sacramento River at Freeport	Wet Years March Flow	CFS	-2,137	-1,914
Sacramento River at Freeport	Average of Top 10% Monthly Flows	CFS	-1,483	-1,420
San Joaquin River at Vernalis	Wet Years January Flow	CFS	67	23
San Joaquin River at Vernalis	Wet Years February Flow	CFS	-3	-3
San Joaquin River at Vernalis	Wet Years March Flow	CFS	0	-9
San Joaquin River at Vernalis	Average of Top 10% Monthly Flows	CFS	-12	-14
Sacramento River upstream of Walnut Grove	Wet Years January Flow	CFS	-12,300	-4,163
Sacramento River upstream of Walnut Grove	Wet Years February Flow	CFS	-13,135	-4,197
Sacramento River upstream of Walnut Grove	Wet Years March Flow	CFS	-12,379	-4,908
Sacramento River upstream of Walnut Grove	Average of Top 10% Monthly Flows	CFS	-12,945	-4,249
Trinity River below Lewiston Reservoir	Wet Years May Flow	CFS	0	0
Trinity River below Lewiston Reservoir	Average of Top 10% Monthly Flows	CFS	39	11
American River below Nimbus	Wet Years January Flow	CFS	-1	46
American River below Nimbus	Wet Years February Flow	CFS	51	32

Location	Parameter	Units	Alternative 2D (ELT)	Alternative 5A (ELT)
American River below Nimbus	Wet Years March Flow	CFS	0	0
American River below Nimbus	Average of Top 10% Monthly Flows	CFS	24	11
Feather River below Thermalito	Wet Years January Flow	CFS	70	227
Feather River below Thermalito	Wet Years February Flow	CFS	427	698
Feather River below Thermalito	Wet Years March Flow	CFS	-248	260
Feather River below Thermalito	Average of Top 10% Monthly Flows	CFS	194	47
Fremont Weir Spills	Wet Years January Flow	CFS	2,236	1,769
Fremont Weir Spills	Wet Years February Flow	CFS	2,006	2,060
Fremont Weir Spills	Wet Years March Flow	CFS	1,884	2,162
Fremont Weir Spills	Average of Top 10% Monthly Flows	CFS	2,025	1,793
Old and Middle River	October Flow	CFS	3,592	1,173
Old and Middle River	November Flow	CFS	3,940	2,139
Old and Middle River	December Flow	CFS	1,889	53
Old and Middle River	January Flow	CFS	3,363	363
Old and Middle River	February Flow	CFS	3,785	736
Old and Middle River	March Flow	CFS	3,742	723
Old and Middle River	April Flow	CFS	-215	-27
Old and Middle River	May Flow	CFS	140	118
Old and Middle River	June Flow	CFS	2,002	146
Old and Middle River	July Flow	CFS	2,763	1,180
Old and Middle River	August Flow	CFS	3,664	1,988
Old and Middle River	September Flow	CFS	5,608	4,141
Percent Differences from No Action Alternative (ELT)				
Shasta Lake	Percent increase in number of months within 10 TAF of the flood curve in October through June with respect to the total number of October-June months	%	0	0
Lake Oroville	Percent increase in number of months within 10 TAF of the flood curve in October through June with respect to the total number of October-June months	%	0	1

Location	Parameter	Units	Alternative 2D (ELT)	Alternative 5A (ELT)
Folsom Lake	Percent increase in number of months within 10 TAF of the flood curve in October through June with respect to the total number of October-June months	%	-1	-1
Sacramento River at Bend Bridge	Percent Increase in Average of Top 10% Monthly Flows with respect to the Channel Capacity (100,000 cfs)		0	0
Sacramento River at Freeport	Percent Increase in Average of Top 10% Monthly Flows with respect to the Channel Capacity (110,000 cfs)	%	-1	-1
San Joaquin River at Vernalis	Percent Increase in Average of Top 10% Monthly Flows with respect to the Channel Capacity (52,000 cfs)	%	0	0
Sacramento River upstream of Walnut Grove	Percent Increase in Average of Top 10% Monthly Flows with respect to the Channel Capacity (110,000 cfs)	%	-12	-4
Trinity River below Lewiston Reservoir	Percent Increase in Average of Top 10% Monthly Flows with respect to the Channel Capacity (6,000 cfs)	%	1	0
American River below Nimbus	Percent Increase in Average of Top 10% Monthly Flows with respect to the Channel Capacity (152,000 cfs)	%	0	0
Feather River below Thermalito	Percent Increase in Average of Top 10% Monthly Flows with respect to the Channel Capacity (210,000 cfs)	%	0	0
Fremont Weir Spills	Percent Increase in Average of Top 10% Monthly Flows with respect to the Channel Capacity (343,000 cfs)	%	1	1

Notes:

[1] "ELT" (Early Long-Term) indicates Alternatives that are simulated with 2025 climate change and sea level rise.

[2] Water year types are determined by San Joaquin River Basin 60-20-20 Index Water Year Hydrologic Classification (SWRCB D-1641, 1999) for San Joaquin River flows at Vernalis and by the Sacramento Valley 40-30-30 Index Water Year Hydrologic Classification (SWRCB D-1641, 1999) for all other flows.

[3] Channel capacities reported in Sacramento-San Joaquin Comprehensive Study (U.S. Army Corps of Engineers 2002) are used where applicable. Channel capacity of Trinity River below Lewiston Reservoir is assumed as 6,000 cfs, which is consistent with model input.

Table B.2-10. Surface Water Summary Table for Alternative 2D and Alternative 5A– Number of Years where Storage is within 10 TAF of the Flood Curve

Location	Parameter	Units	Existing Condition	No Action Alternative (ELT)	Alternative 2D (ELT)	Alternative 5A (ELT)
Shasta Lake	October	TAF	19	11	7	8
Shasta Lake	November	TAF	20	10	8	10
Shasta Lake	December	TAF	24	20	28	25
Shasta Lake	January	TAF	32	29	30	30
Shasta Lake	February	TAF	35	35	35	35
Shasta Lake	March	TAF	32	31	32	32
Shasta Lake	April	TAF	20	16	16	16
Shasta Lake	May	TAF	28	24	20	24
Shasta Lake	June	TAF	8	8	5	7
Lake Oroville	October	TAF	10	2	2	2
Lake Oroville	November	TAF	9	3	2	3
Lake Oroville	December	TAF	16	10	10	9
Lake Oroville	January	TAF	33	19	21	23
Lake Oroville	February	TAF	40	32	33	35
Lake Oroville	March	TAF	46	41	44	44
Lake Oroville	April	TAF	27	26	26	26
Lake Oroville	May	TAF	32	24	24	24
Lake Oroville	June	TAF	27	17	15	16
Folsom Lake	October	TAF	3	2	2	1
Folsom Lake	November	TAF	38	11	16	15
Folsom Lake	December	TAF	33	27	26	26
Folsom Lake	January	TAF	47	38	41	38
Folsom Lake	February	TAF	49	54	56	55
Folsom Lake	March	TAF	46	51	49	49
Folsom Lake	April	TAF	53	52	50	52
Folsom Lake	May	TAF	48	44	40	43
Folsom Lake	June	CFS	44	33	25	28
Notes: "ELT" (Early Long-Term) indicates Alternatives that are simulated with 2025 climate change and sea level rise.						

Table B.2-11. Surface Water Summary Table for Alternative 2D and Alternative 5A– Number of Years where Storage is within 10 TAF of the Flood Curve - Differences from Existing Condition

Location	Parameter	Units	No Action Alternative (ELT)	Alternative 2D (ELT)	Alternative 5A (ELT)
Shasta Lake	October	TAF	-8	-12	-11
Shasta Lake	November	TAF	-10	-12	-10
Shasta Lake	December	TAF	-4	4	1
Shasta Lake	January	TAF	-3	-2	-2
Shasta Lake	February	TAF	0	0	0
Shasta Lake	March	TAF	-1	0	0
Shasta Lake	April	TAF	-4	-4	-4
Shasta Lake	May	TAF	-4	-8	-4
Shasta Lake	June	TAF	0	-3	-1
Lake Oroville	October	TAF	-8	-8	-8
Lake Oroville	November	TAF	-6	-7	-6
Lake Oroville	December	TAF	-6	-6	-7
Lake Oroville	January	TAF	-14	-12	-10
Lake Oroville	February	TAF	-8	-7	-5
Lake Oroville	March	TAF	-5	-2	-2
Lake Oroville	April	TAF	-1	-1	-1
Lake Oroville	May	TAF	-8	-8	-8
Lake Oroville	June	TAF	-10	-12	-11
Folsom Lake	October	TAF	-1	-1	-2
Folsom Lake	November	TAF	-27	-22	-23
Folsom Lake	December	TAF	-6	-7	-7
Folsom Lake	January	TAF	-9	-6	-9
Folsom Lake	February	TAF	5	7	6
Folsom Lake	March	TAF	5	3	3
Folsom Lake	April	TAF	-1	-3	-1
Folsom Lake	May	TAF	-4	-8	-5
Folsom Lake	June	CFS	-11	-19	-16
Note: “ELT” (Early Long-Term) indicates Alternatives that are simulated with 2025 climate change and sea level rise.					

Table B.2-12. Surface Water Summary Table for Alternative 2D and Alternative 5A - Number of Years where Storage is within 10 TAF of the Flood Curve - Differences from No Action Alternative (ELT)

Location	Parameter	Units	Alternative 2D (ELT)	Alternative 5A (ELT)
Shasta Lake	October	TAF	-4	-3
Shasta Lake	November	TAF	-2	0
Shasta Lake	December	TAF	8	5
Shasta Lake	January	TAF	1	1
Shasta Lake	February	TAF	0	0
Shasta Lake	March	TAF	1	1
Shasta Lake	April	TAF	0	0
Shasta Lake	May	TAF	-4	0
Shasta Lake	June	TAF	-3	-1
Lake Oroville	October	TAF	0	0
Lake Oroville	November	TAF	-1	0
Lake Oroville	December	TAF	0	-1
Lake Oroville	January	TAF	2	4
Lake Oroville	February	TAF	1	3
Lake Oroville	March	TAF	3	3
Lake Oroville	April	TAF	0	0
Lake Oroville	May	TAF	0	0
Lake Oroville	June	TAF	-2	-1
Folsom Lake	October	TAF	0	-1
Folsom Lake	November	TAF	5	4
Folsom Lake	December	TAF	-1	-1
Folsom Lake	January	TAF	3	0
Folsom Lake	February	TAF	2	1
Folsom Lake	March	TAF	-2	-2
Folsom Lake	April	TAF	-2	0
Folsom Lake	May	TAF	-4	-1
Folsom Lake	June	TAF	-8	-5
Note: “ELT” (Early Long-Term) indicates Alternatives that are simulated with 2025 climate change and sea level rise.				

B.4 Chapter 8, Water Quality

B.4.1 Alternatives 4A, 2D, and 5A

Figure Bo-1. Long-term Average Estimated Boron Concentrations at Franks Tract, Old River at Rock Slough, Jones Pumping Plant, and Old River at Tracy Road for Existing Conditions, the No Action Alternative ELT, and Alternative 4A ELT.

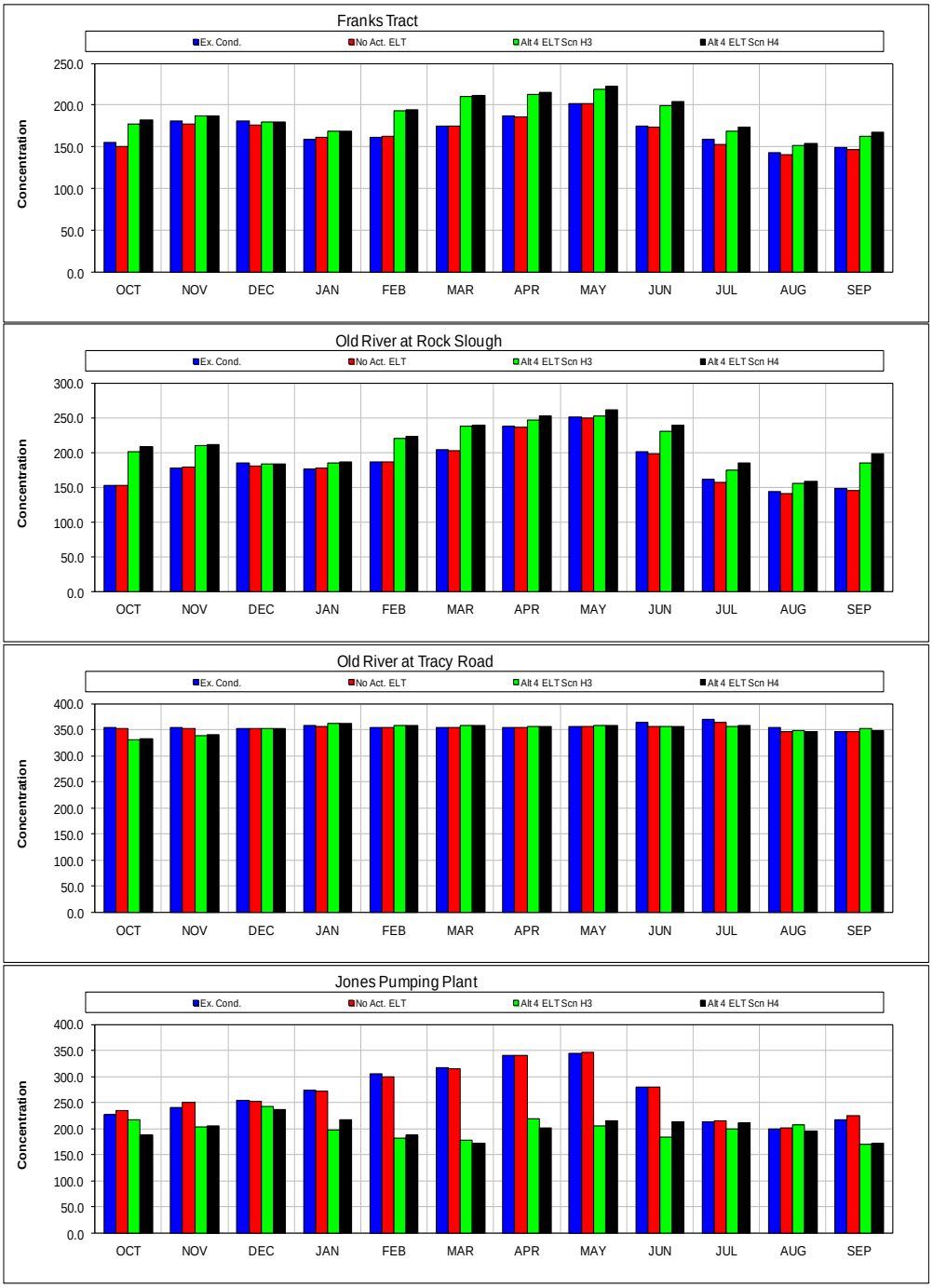

Figure Bo-2. Long-term Average Estimated Boron Concentrations at Franks Tract, Old River at Rock Slough, Jones Pumping Plant, and Old River at Tracy Road for Existing Conditions, the No Action Alternative ELT, Alternative 2D ELT, and Alternative 5A ELT.

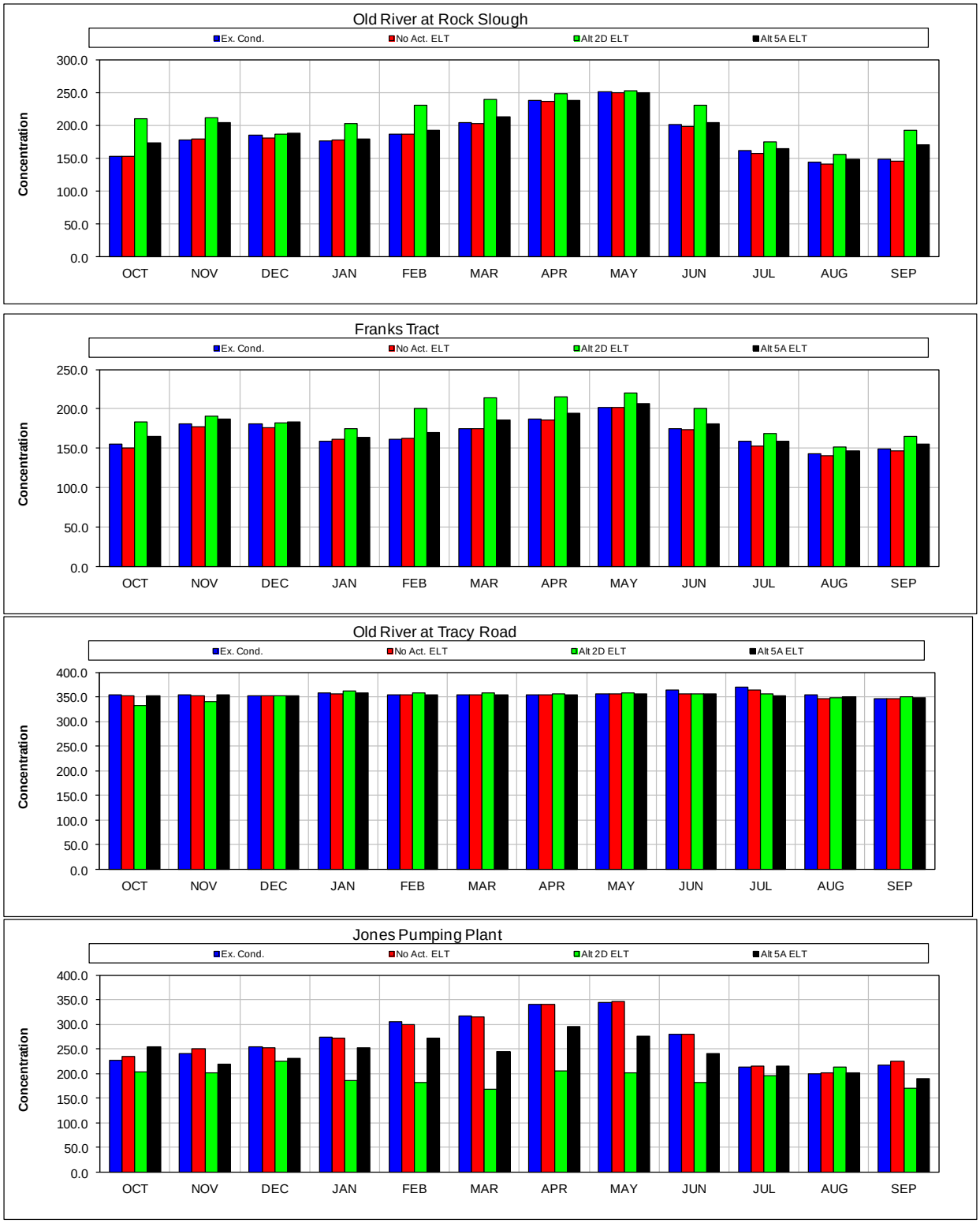

Table Bo-1. Flow-Boron Concentration Regression for San Joaquin River at Vernalis.

Bo = B_1(annual flow^B_2)	
B_1	8876
B_2	-0.403

Scenario	Flow	Concentration (ug/L)	% Change in Flow		Change in Concentration (ug/L)		% Change in Concentration	
			Alt - EC	Alt - NA ELT	Alt - EC	Alt - NA ELT	Alt - EC	Alt - NA ELT
Existing Conditions	4237	307	--	--	--	--	--	--
No Action ELT	4183	308	-1.3%	--	1.6	--	0.5%	--
Alt 4A - H3	4188	308	-1.2%	0.1%	1.4	-0.1	0.5%	0.0%
Alt 4A - H4	4185	308	-1.2%	0.0%	1.5	-0.1	0.5%	0.0%
Alt 2D	4187	308	-1.2%	0.0%	1.5	-0.1	0.5%	0.0%
Alt 5A	4187	308	-1.2%	0.0%	1.5	-0.1	0.5%	0.0%

Table Bo-2. Period Average Change in Boron Concentrations (µg/L) for No Action Alternative ELT Relative to Existing Conditions.

Boron			OCT	NOV	DEC	JAN	FEB	MAR	APR	MAY	JUN	JUL	AUG	SEP	Annual Avg. Change
No Act. ELT	Location	Period [a]	Ex. Cond.	Ex. Cond.	Ex. Cond.	Ex. Cond.	Ex. Cond.	Ex. Cond.	Ex. Cond.	Ex. Cond.	Ex. Cond.	Ex. Cond.	Ex. Cond.	Ex. Cond.	Ex. Cond.
Delta Interior	Moke. R. (SF) at Staten Island	ALL	0	0	-1	-1	-1	0	0	-1	-1	-1	2	1	0
			(0%)	(0%)	(-1%)	(-1%)	(-1%)	(-0%)	(-0%)	(-1%)	(-0%)	(-1%)	(2%)	(1%)	(-0%)
		DROUGHT	0	0	-1	-1	-2	-2	-1	-1	-1	1	5	1	0
			(0%)	(0%)	(-1%)	(-1%)	(-1%)	(-2%)	(-1%)	(-1%)	(-1%)	(1%)	(4%)	(1%)	(-0%)
	SJR at Buckley Cove	ALL	-8	-4	-23	-17	-12	-12	-15	-16	-30	-36	-39	-16	-19
			(-2%)	(-1%)	(-7%)	(-5%)	(-4%)	(-4%)	(-4%)	(-4%)	(-8%)	(-10%)	(-11%)	(-4%)	(-5%)
		DROUGHT	-11	-11	-33	-31	-21	-21	-31	-32	-57	-53	-74	-25	-33
			(-3%)	(-3%)	(-9%)	(-9%)	(-6%)	(-6%)	(-9%)	(-9%)	(-15%)	(-16%)	(-21%)	(-7%)	(-9%)
	Franks Tract	ALL	-4	-4	-5	2	2	-1	-1	0	-1	-6	-3	-3	-2
			(-3%)	(-2%)	(-3%)	(1%)	(1%)	(-0%)	(-1%)	(0%)	(-1%)	(-4%)	(-2%)	(-2%)	(-1%)
		DROUGHT	6	10	1	2	-2	-5	-4	-2	0	-5	-2	4	0
			(4%)	(5%)	(1%)	(2%)	(-1%)	(-4%)	(-3%)	(-1%)	(0%)	(-3%)	(-1%)	(3%)	(0%)
	Old R. at Rock Slough	ALL	0	2	-5	2	-1	-2	-2	-2	-2	-4	-2	-2	-1
			(0%)	(1%)	(-3%)	(1%)	(-0%)	(-1%)	(-1%)	(-1%)	(-1%)	(-3%)	(-2%)	(-2%)	(-1%)
		DROUGHT	10	18	2	0	-9	-10	-7	-2	0	-2	2	5	1
			(6%)	(10%)	(1%)	(0%)	(-6%)	(-6%)	(-4%)	(-1%)	(-0%)	(-2%)	(1%)	(3%)	(0%)
Western Delta	Sac. R. at Emmaton	ALL	-4	-11	2	1	1	1	1	3	5	4	8	-5	0
			(-2%)	(-4%)	(1%)	(1%)	(1%)	(1%)	(1%)	(2%)	(3%)	(2%)	(5%)	(-3%)	(0%)
		DROUGHT	1	-3	12	5	3	0	-1	2	3	7	17	21	6
			(0%)	(-1%)	(5%)	(4%)	(2%)	(-0%)	(-1%)	(2%)	(2%)	(4%)	(10%)	(9%)	(3%)
	SJR at Antioch	ALL	-45	-59	-13	2	4	2	0	2	5	-3	4	-30	-11
			(-11%)	(-11%)	(-3%)	(1%)	(2%)	(1%)	(0%)	(1%)	(3%)	(-1%)	(1%)	(-9%)	(-4%)
		DROUGHT	-23	-49	-1	11	9	0	-1	4	5	-1	9	18	-2
			(-5%)	(-8%)	(-0%)	(5%)	(6%)	(0%)	(-1%)	(2%)	(3%)	(-0%)	(3%)	(5%)	(-1%)
	Sac. R. at Mallard Island	ALL	-64	-79	-15	1	6	4	2	4	12	-2	8	-52	-14
			(-8%)	(-9%)	(-2%)	(0%)	(3%)	(3%)	(1%)	(2%)	(4%)	(-0%)	(2%)	(-9%)	(-3%)
		DROUGHT	-59	-90	-8	8	17	3	1	3	4	-2	13	14	-8
			(-7%)	(-8%)	(-1%)	(2%)	(6%)	(2%)	(1%)	(1%)	(1%)	(-0%)	(3%)	(2%)	(-2%)
Major Diversions (Pumping Stations)	NBA at Barker Slough PP	ALL	-4	0	0	1	6	2	-2	-1	-5	-6	-4	-3	-1
			(-3%)	(0%)	(-0%)	(1%)	(4%)	(1%)	(-2%)	(-1%)	(-3%)	(-4%)	(-3%)	(-2%)	(-1%)
		DROUGHT	-4	4	1	0	2	3	3	2	-5	-4	-1	-1	0
			(-3%)	(3%)	(1%)	(0%)	(1%)	(3%)	(2%)	(2%)	(-3%)	(-3%)	(-1%)	(-1%)	(-0%)
	Contra Costa PP #1	ALL	-10	-2	4	-1	7	5	-5	0	-8	-6	-10	-3	-2
			(-6%)	(-1%)	(2%)	(-0%)	(4%)	(2%)	(-2%)	(-0%)	(-3%)	(-3%)	(-6%)	(-2%)	(-1%)
		DROUGHT	0	16	2	1	-7	-15	-10	4	-4	-4	-6	2	-2
			(0%)	(9%)	(1%)	(0%)	(-5%)	(-9%)	(-5%)	(2%)	(-2%)	(-2%)	(-3%)	(1%)	(-1%)
	Banks PP	ALL	2	8	-2	0	-3	-6	-4	-1	-2	-3	-4	-1	-1
			(1%)	(4%)	(-1%)	(-0%)	(-1%)	(-2%)	(-1%)	(-0%)	(-1%)	(-1%)	(-2%)	(-1%)	(-1%)
		DROUGHT	10	18	0	-1	-11	-20	-15	-8	-5	2	3	6	-2
			(5%)	(9%)	(-0%)	(-1%)	(-6%)	(-9%)	(-6%)	(-3%)	(-2%)	(1%)	(2%)	(4%)	(-1%)
	Jones PP	ALL	8	10	-3	-1	-6	-2	0	1	1	3	3	9	2
			(3%)	(4%)	(-1%)	(-0%)	(-2%)	(-1%)	(0%)	(0%)	(0%)	(1%)	(1%)	(4%)	(1%)
		DROUGHT	14	25	-1	-7	-21	-10	-3	2	-1	11	16	6	3
			(7%)	(11%)	(-0%)	(-3%)	(-7%)	(-3%)	(-1%)	(1%)	(-0%)	(7%)	(9%)	(3%)	(1%)

ALL: Water years 1976–1991 represent the 16-year period modeled using DSM2. DROUGHT: Represents a 5 consecutive year (water years 1987–1991) drought period consisting of dry and critical water year types (as defined by the Sacramento Valley 40-30-30 water year hydrologic classification index).

Table Bo-3. Period Average Boron Concentrations (µg/L) and Frequency of Exceedance of Objectives for Existing Conditions, the No Action Alternative ELT, and Alternative 4A ELT.

Boron	Location	Period [a]	Period Average Concentration µg/L				Lowest Applicable Human Health Criterion/Objective (2000 µg/L) [b] Frequency of Criterion/Objective Exceedance (%)				Other Relevant Threshold (500 µg/L) [c] Frequency of Criterion/Objective Exceedance (%)			
			Ex. Cond.	No Act. ELT	Alt. 4A H3 ELT	Alt. 4A H4 ELT	Ex. Cond.	No Act. ELT	Alt. 4A H3 ELT	Alt. 4A H4 ELT	Ex. Cond.	No Act. ELT	Alt. 4A H3 ELT	Alt. 4A H4 ELT
Delta Interior	Moke. R. (SF) at Staten Island	All	124	124	135	136	0	0	0	0	0	0	0	0
		Drought	130	130	140	141	0	0	0	0	0	0	0	0
	SJR at Buckley Cove	All	349	330	335	335	0	0	0	0	0	0	0	0
		Drought	356	322	333	335	0	0	0	0	0	0	0	0
	Franks Tract	All	169	167	186	188	0	0	0	0	0	0	0	0
		Drought	149	150	154	155	0	0	0	0	0	0	0	0
	Old R. at Rock Slough	All	185	184	207	212	0	0	0	0	0	0	0	0
		Drought	157	157	166	169	0	0	0	0	0	0	0	0
Western Delta	Sac. R. at Emmaton	All	162	162	163	164	0	0	0	0	0	0	0	0
		Drought	180	186	181	182	0	0	0	0	0	0	0	0
	SJR at Antioch	All	269	259	253	254	0	0	0	0	12	7	3	3
		Drought	296	295	278	277	0	0	0	0	18	13	5	5
	Sac. R. at Mallard Island	All	439	424	411	412	0	0	0	0	31	26	29	29
		Drought	518	510	488	487	0	0	0	0	38	35	43	42
Major Diversions (Pumping Stations)	NBA at Barker Slough PP	All	132	131	113	113	0	0	0	0	0	0	0	0
		Drought	134	134	113	113	0	0	0	0	0	0	0	0
	Contra Costa PP #1	All	197	195	217	223	0	0	0	0	0	0	0	0
		Drought	175	174	182	185	0	0	0	0	0	0	0	0
	Banks PP	All	229	227	183	179	0	0	0	0	0	0	0	0
		Drought	201	200	188	178	0	0	0	0	0	0	0	0
	Jones PP	All	268	270	200	201	0	0	0	0	0	0	0	0
		Drought	248	251	213	218	0	0	0	0	0	0	0	0

[a] ALL: Water years 1975–1991 represent the 16-year period modeled using DSM2. DROUGHT: Represents a 5 consecutive year (water years 1987–1991) drought period consisting of dry and critical water year types (as defined by the Sacramento Valley 40-30-30 water year hydrologic classification index).

[b] USEPA-recommended human health advisory levels for long-term exposure of children through drinking water supplies (USEPA 2008b).

[c] Ayers and Westcot (1994) threshold for crop sensitivity to boron. (Ayers, R., and D. Westcot. 1994. Water Quality for Agriculture. FOA Irrigation and Drainage Paper.)

Table Bo-4. Period Average Change in Boron Concentrations (µg/L) for Alternative 4A Scenario H3 ELT Relative to Existing Conditions and the No Action Alternative ELT.

Boron			OCT		NOV		DEC		JAN		FEB		MAR		APR		MAY		JUN		JUL		AUG		SEP		Annual Avg. Change	
Alt 4 ELT Scn H3	Location	Period [a]	Ex. Cond.	No Act. ELT	Ex. Cond.	No Act. ELT	Ex. Cond.	No Act. ELT	Ex. Cond.	No Act. ELT	Ex. Cond.	No Act. ELT	Ex. Cond.	No Act. ELT	Ex. Cond.	No Act. ELT	Ex. Cond.	No Act. ELT	Ex. Cond.	No Act. ELT	Ex. Cond.	No Act. ELT	Ex. Cond.	No Act. ELT	Ex. Cond.	No Act. ELT	Ex. Cond.	No Act. ELT
Delta Interior	Moke. R. (SF) at Staten Island	ALL	11	10	10	9	3	4	8	9	8	9	10	11	9	9	8	9	16	16	16	17	17	15	11	10	11	11
			(9%)	(9%)	(8%)	(8%)	(3%)	(4%)	(6%)	(7%)	(6%)	(7%)	(8%)	(9%)	(7%)	(7%)	(6%)	(7%)	(12%)	(12%)	(12%)	(13%)	(14%)	(12%)	(9%)	(8%)	(8%)	(9%)
		DROUGHT	10	10	8	8	3	4	5	6	4	7	10	13	6	7	7	8	18	20	25	24	18	13	12	10	10	11
			(8%)	(8%)	(6%)	(6%)	(2%)	(3%)	(3%)	(4%)	(3%)	(4%)	(7%)	(9%)	(4%)	(5%)	(5%)	(6%)	(13%)	(15%)	(19%)	(18%)	(15%)	(10%)	(9%)	(8%)	(8%)	(8%)
	SJR at Buckley Cove	ALL	-8	0	-7	-2	-19	3	-7	10	-6	6	-6	6	-10	5	-11	5	-25	5	-28	8	-24	14	-17	-1	-14	5
			(-2%)	(0%)	(-2%)	(-1%)	(-6%)	(1%)	(-2%)	(3%)	(-2%)	(2%)	(-2%)	(2%)	(-3%)	(1%)	(-3%)	(1%)	(-7%)	(2%)	(-8%)	(2%)	(-7%)	(4%)	(-5%)	(-0%)	(-4%)	(2%)
		DROUGHT	-10	1	-13	-2	-32	1	-20	11	-12	8	-11	11	-20	11	-21	11	-45	12	-27	26	-31	43	-25	0	-22	11
			(-3%)	(0%)	(-4%)	(-1%)	(-9%)	(0%)	(-6%)	(3%)	(-4%)	(3%)	(-3%)	(3%)	(-6%)	(3%)	(-6%)	(3%)	(-12%)	(4%)	(-8%)	(9%)	(-9%)	(16%)	(-7%)	(-0%)	(-6%)	(3%)
	Franks Tract	ALL	22	26	6	11	-1	4	9	8	32	31	35	36	26	27	18	18	25	26	9	15	8	11	13	16	17	19
			(14%)	(17%)	(3%)	(6%)	(-0%)	(2%)	(6%)	(5%)	(20%)	(19%)	(20%)	(20%)	(14%)	(15%)	(9%)	(9%)	(14%)	(15%)	(6%)	(10%)	(6%)	(8%)	(9%)	(11%)	(10%)	(11%)
		DROUGHT	12	6	-5	-15	-3	-4	2	0	5	7	6	12	7	11	7	8	10	10	-2	2	4	6	10	6	5	4
			(7%)	(4%)	(-3%)	(-8%)	(-1%)	(-2%)	(1%)	(-0%)	(4%)	(5%)	(5%)	(9%)	(5%)	(8%)	(5%)	(6%)	(7%)	(7%)	(-2%)	(1%)	(3%)	(4%)	(7%)	(4%)	(3%)	(3%)
	Old R. at Rock Slough	ALL	48	48	32	30	-2	3	9	8	33	34	34	36	10	12	1	3	30	32	12	17	11	14	37	40	21	23
			(32%)	(31%)	(18%)	(17%)	(-1%)	(2%)	(5%)	(4%)	(18%)	(18%)	(17%)	(18%)	(4%)	(5%)	(1%)	(1%)	(15%)	(16%)	(8%)	(11%)	(8%)	(10%)	(25%)	(27%)	(12%)	(12%)
		DROUGHT	32	22	20	2	0	-2	6	6	3	12	7	17	-2	5	6	7	15	15	6	9	8	7	11	6	9	9
			(20%)	(13%)	(11%)	(1%)	(-0%)	(-1%)	(4%)	(4%)	(2%)	(9%)	(5%)	(12%)	(-1%)	(3%)	(3%)	(5%)	(10%)	(11%)	(4%)	(6%)	(6%)	(5%)	(7%)	(4%)	(6%)	(6%)
Western Delta	Sac. R. at Emmaton	ALL	-29	-25	-37	-26	-3	-5	-2	-3	2	1	4	4	8	7	13	10	12	7	15	11	21	13	5	10	1	0
			(-12%)	(-11%)	(-15%)	(-11%)	(-2%)	(-3%)	(-1%)	(-2%)	(2%)	(1%)	(4%)	(3%)	(7%)	(6%)	(9%)	(7%)	(8%)	(5%)	(10%)	(7%)	(13%)	(8%)	(2%)	(5%)	(0%)	(0%)
		DROUGHT	-42	-43	-51	-49	4	-7	-3	-9	1	-3	1	2	2	2	7	5	7	4	28	21	30	13	26	5	1	-5
			(-15%)	(-16%)	(-16%)	(-16%)	(2%)	(-3%)	(-2%)	(-6%)	(0%)	(-2%)	(1%)	(1%)	(1%)	(2%)	(6%)	(4%)	(4%)	(2%)	(17%)	(13%)	(18%)	(7%)	(11%)	(2%)	(0%)	(-3%)
	SJR at Antioch	ALL	-105	-60	-138	-80	-40	-27	-13	-15	12	8	23	22	21	20	18	16	16	11	5	8	19	15	-19	12	-17	-6
			(-25%)	(-16%)	(-27%)	(-18%)	(-11%)	(-7%)	(-7%)	(-8%)	(8%)	(5%)	(16%)	(14%)	(13%)	(13%)	(9%)	(8%)	(8%)	(5%)	(2%)	(3%)	(7%)	(6%)	(-5%)	(4%)	(-6%)	(-2%)
		DROUGHT	-109	-86	-149	-100	-38	-37	-24	-34	-4	-14	4	3	4	5	8	4	6	1	10	10	34	25	34	16	-19	-17
			(-22%)	(-18%)	(-24%)	(-18%)	(-8%)	(-8%)	(-11%)	(-15%)	(-3%)	(-8%)	(3%)	(3%)	(3%)	(4%)	(4%)	(2%)	(3%)	(0%)	(3%)	(4%)	(12%)	(9%)	(9%)	(4%)	(-6%)	(-6%)
	Sac. R. at Mallard Island	ALL	-143	-79	-165	-87	-58	-43	-27	-28	1	-5	15	11	17	15	20	16	15	2	12	13	27	19	-39	13	-27	-13
			(-19%)	(-11%)	(-18%)	(-10%)	(-8%)	(-6%)	(-8%)	(-9%)	(0%)	(-2%)	(10%)	(7%)	(10%)	(9%)	(7%)	(6%)	(5%)	(1%)	(3%)	(3%)	(6%)	(4%)	(-7%)	(2%)	(-6%)	(-3%)
		DROUGHT	-154	-95	-196	-106	-64	-56	-41	-48	-5	-23	6	3	8	7	9	6	5	1	18	20	38	25	24	10	-29	-21
			(-18%)	(-12%)	(-18%)	(-10%)	(-7%)	(-6%)	(-10%)	(-11%)	(-2%)	(-8%)	(4%)	(2%)	(5%)	(4%)	(3%)	(2%)	(1%)	(0%)	(4%)	(4%)	(8%)	(5%)	(4%)	(1%)	(-6%)	(-4%)
Major Diversions (Pumping Stations)	NBA at Barker Slough PP	ALL	-19	-15	-13	-13	-9	-9	-13	-14	-16	-22	-15	-17	-17	-15	-19	-18	-28	-23	-33	-27	-29	-25	-22	-20	-20	-18
			(-14%)	(-12%)	(-10%)	(-10%)	(-8%)	(-8%)	(-11%)	(-11%)	(-13%)	(-16%)	(-12%)	(-13%)	(-13%)	(-12%)	(-15%)	(-14%)	(-20%)	(-17%)	(-22%)	(-19%)	(-20%)	(-18%)	(-16%)	(-15%)	(-15%)	(-14%)
		DROUGHT	-30	-26	-16	-20	-7	-8	-7	-7	-10	-12	-12	-15	-15	-17	-20	-23	-30	-25	-35	-31	-35	-34	-32	-31	-21	-21
			(-21%)	(-18%)	(-12%)	(-15%)	(-6%)	(-7%)	(-6%)	(-6%)	(-8%)	(-10%)	(-9%)	(-12%)	(-12%)	(-13%)	(-15%)	(-17%)	(-21%)	(-18%)	(-23%)	(-21%)	(-23%)	(-23%)	(-22%)	(-21%)	(-15%)	(-15%)
	Contra Costa PP #1	ALL	39	49	39	41	11	7	0	1	26	19	35	30	26	31	-4	-3	20	28	15	20	3	13	19	22	19	22
			(22%)	(30%)	(22%)	(23%)	(6%)	(4%)	(0%)	(1%)	(14%)	(10%)	(17%)	(14%)	(11%)	(14%)	(-1%)	(-1%)	(9%)	(13%)	(8%)	(12%)	(2%)	(8%)	(11%)	(13%)	(10%)	(11%)
		DROUGHT	28	27	32	16	-6	-7	-3	-4	11	18	3	17	-4	6	-3	-7	10	14	8	12	-2	4	6	4	7	8
			(15%)	(15%)	(17%)	(8%)	(-3%)	(-4%)	(-2%)	(-2%)	(7%)	(12%)	(2%)	(11%)	(-2%)	(3%)	(-2%)	(-4%)	(6%)	(8%)	(5%)	(7%)	(-1%)	(2%)	(3%)	(2%)	(4%)	(5%)
	Banks PP	ALL	-23	-25	-28	-36	-35	-33	-54	-54	-67	-64	-96	-90	-100	-96	-62	-60	-42	-40	-13	-10	-10	-6	-22	-21	-46	-45
			(-12%)	(-13%)	(-13%)	(-16%)	(-17%)	(-16%)	(-26%)	(-26%)	(-28%)	(-27%)	(-37%)	(-35%)	(-35%)	(-34%)	(-20%)	(-20%)	(-15%)	(-14%)	(-6%)	(-5%)	(-6%)	(-3%)	(-12%)	(-12%)	(-20%)	(-20%)
		DROUGHT	11	0	-16	-34	-11	-11	-7	-6	-3	8	-53	-32	-59	-45	-35	-27	2	8	-16	-18	23	20	6	0	-13	-11
			(6%)	(0%)	(-8%)	(-15%)	(-6%)	(-6%)	(-4%)	(-3%)	(-2%)	(4%)	(-23%)	(-16%)	(-24%)	(-19%)	(-14%)	(-11%)	(1%)	(4%)	(-10%)	(-11%)	(15%)	(12%)	(4%)	(-0%)	(-7%)	(-6%)
	Jones PP	ALL	-11	-19	-39	-49	-12	-9	-77	-76	-124	-118	-139	-137	-123	-123	-140	-141	-96	-97	-13	-16	8	6	-46	-55	-68	-69
			(-5%)	(-8%)	(-16%)	(-19%)	(-5%)	(-4%)	(-28%)	(-28%)	(-41%)	(-39%)	(-44%)	(-43%)	(-36%)	(-36%)	(-41%)	(-41%)	(-34%)	(-35%)	(-6%)	(-7%)	(4%)	(3%)	(-21%)	(-24%)	(-25%)	(-26%)
		DROUGHT	2	-12	-13	-38	-1	0	-52	-45	-69	-48	-113	-103	-79	-76	-114	-116	-34	-34	18	7	23	7	11	5	-35	-38
			(1%)	(-5%)	(-6%)	(-15%)	(-0%)	(0%)	(-20%)	(-18%)	(-23%)	(-17%)	(-35%)	(-33%)	(-24%)	(-23%)	(-35%)	(-35%)	(-16%)	(-16%)	(11%)	(4%)	(13%)	(4%)	(5%)	(2%)	(-14%)	(-15%)

[a] ALL: Water years 1976-1991 represent the 16-year period modeled using DSM2. DROUGHT: Represents a 5 consecutive year (water years 1987-1991) drought period consisting of dry and critical water year types (as defined by the Sacramento Valley 40-30-30 water year hydrologic classification index).

Table Bo-5. Period Average Change in Boron Concentrations (µg/L) for Alternative 4A Scenario H4 ELT Relative to Existing Conditions and the No Action Alternative ELT.

Boron			OCT		NOV		DEC		JAN		FEB		MAR		APR		MAY		JUN		JUL		AUG		SEP		Annual Avg. Change	
Alt 4 ELT Scn H4	Location	Period [a]	Ex. Cond.	No Act. ELT	Ex. Cond.	No Act. ELT	Ex. Cond.	No Act. ELT	Ex. Cond.	No Act. ELT	Ex. Cond.	No Act. ELT	Ex. Cond.	No Act. ELT	Ex. Cond.	No Act. ELT	Ex. Cond.	No Act. ELT	Ex. Cond.	No Act. ELT	Ex. Cond.	No Act. ELT	Ex. Cond.	No Act. ELT	Ex. Cond.	No Act. ELT	Ex. Cond.	No Act. ELT
Delta Interior	Moke. R. (SF) at Staten Island	ALL	11	11	9	9	4	4	8	8	7	9	10	10	9	9	8	9	19	19	21	22	17	15	11	10	11	11
			(10%)	(9%)	(8%)	(8%)	(3%)	(4%)	(6%)	(6%)	(5%)	(6%)	(8%)	(8%)	(7%)	(7%)	(6%)	(7%)	(14%)	(14%)	(16%)	(17%)	(14%)	(12%)	(10%)	(9%)	(9%)	(9%)
		DROUGHT	9	9	6	6	3	4	4	5	3	5	9	11	6	7	7	9	21	22	31	30	19	14	11	9	11	11
			(8%)	(8%)	(5%)	(5%)	(2%)	(3%)	(3%)	(4%)	(2%)	(3%)	(6%)	(8%)	(5%)	(6%)	(6%)	(7%)	(15%)	(16%)	(24%)	(23%)	(16%)	(11%)	(9%)	(8%)	(8%)	(9%)
	SJR at Buckley Cove	ALL	-8	0	-7	-2	-19	4	-6	10	-6	6	-6	6	-10	5	-11	5	-25	6	-24	11	-21	17	-16	-1	-13	6
			(-2%)	(0%)	(-2%)	(-1%)	(-6%)	(1%)	(-2%)	(3%)	(-2%)	(2%)	(-2%)	(2%)	(-3%)	(2%)	(-3%)	(1%)	(-7%)	(2%)	(-7%)	(4%)	(-6%)	(5%)	(-5%)	(-0%)	(-4%)	(2%)
		DROUGHT	-10	1	-12	-2	-32	1	-20	11	-12	8	-11	11	-20	11	-21	11	-44	13	-20	33	-21	53	-25	0	-21	13
			(-3%)	(0%)	(-4%)	(-0%)	(-9%)	(0%)	(-6%)	(3%)	(-4%)	(3%)	(-3%)	(3%)	(-5%)	(3%)	(-6%)	(3%)	(-12%)	(4%)	(-6%)	(12%)	(-6%)	(19%)	(-7%)	(-0%)	(-6%)	(4%)
	Franks Tract	ALL	27	31	6	11	-2	3	9	8	34	32	36	37	28	29	21	21	29	31	14	21	11	14	18	21	19	21
			(17%)	(20%)	(3%)	(6%)	(-1%)	(2%)	(6%)	(5%)	(21%)	(20%)	(21%)	(21%)	(15%)	(16%)	(11%)	(10%)	(17%)	(18%)	(9%)	(13%)	(8%)	(10%)	(12%)	(14%)	(11%)	(13%)
		DROUGHT	10	4	-10	-20	-5	-7	3	1	6	7	6	12	11	15	13	15	15	14	0	4	6	8	13	8	6	5
			(6%)	(2%)	(-5%)	(-10%)	(-3%)	(-4%)	(2%)	(1%)	(4%)	(6%)	(5%)	(9%)	(8%)	(12%)	(10%)	(11%)	(11%)	(11%)	(-0%)	(3%)	(4%)	(6%)	(8%)	(5%)	(4%)	(3%)
	Old R. at Rock Slough	ALL	57	56	33	31	-2	4	10	8	36	37	36	37	16	17	10	12	39	41	23	27	15	17	51	53	27	28
			(37%)	(37%)	(19%)	(17%)	(-1%)	(2%)	(6%)	(5%)	(19%)	(20%)	(18%)	(18%)	(7%)	(7%)	(4%)	(5%)	(19%)	(21%)	(14%)	(17%)	(10%)	(12%)	(34%)	(36%)	(15%)	(15%)
		DROUGHT	29	19	16	-3	-3	-5	9	9	3	12	9	19	12	18	16	18	23	24	13	15	10	9	13	8	13	12
			(18%)	(11%)	(9%)	(-1%)	(-2%)	(-3%)	(6%)	(6%)	(2%)	(9%)	(6%)	(13%)	(7%)	(11%)	(10%)	(12%)	(16%)	(16%)	(9%)	(11%)	(7%)	(6%)	(9%)	(5%)	(8%)	(8%)
Western Delta	Sac. R. at Emmaton	ALL	-25	-22	-36	-24	-1	-3	-2	-3	2	1	5	4	4	3	10	7	14	10	25	21	25	17	7	12	2	2
			(-11%)	(-10%)	(-14%)	(-10%)	(-0%)	(-2%)	(-2%)	(-3%)	(2%)	(1%)	(4%)	(3%)	(3%)	(3%)	(7%)	(5%)	(10%)	(6%)	(16%)	(14%)	(16%)	(10%)	(3%)	(6%)	(1%)	(1%)
		DROUGHT	-48	-48	-55	-52	13	1	-5	-10	0	-3	1	2	2	3	9	6	10	7	38	31	35	18	22	1	2	-4
			(-17%)	(-18%)	(-17%)	(-17%)	(5%)	(0%)	(-3%)	(-7%)	(0%)	(-2%)	(1%)	(2%)	(2%)	(3%)	(6%)	(4%)	(7%)	(5%)	(24%)	(19%)	(21%)	(10%)	(9%)	(0%)	(1%)	(-2%)
	SJR at Antioch	ALL	-101	-56	-138	-80	-41	-28	-14	-16	12	8	24	22	19	19	15	14	18	12	13	17	27	23	-16	14	-15	-4
			(-24%)	(-15%)	(-27%)	(-18%)	(-11%)	(-8%)	(-7%)	(-8%)	(7%)	(5%)	(16%)	(15%)	(12%)	(12%)	(8%)	(7%)	(9%)	(6%)	(5%)	(7%)	(10%)	(9%)	(-5%)	(4%)	(-6%)	(-2%)
		DROUGHT	-120	-97	-163	-114	-29	-28	-26	-37	-5	-15	4	3	5	6	8	5	9	4	12	13	42	34	35	17	-19	-17
			(-24%)	(-21%)	(-27%)	(-20%)	(-6%)	(-6%)	(-12%)	(-16%)	(-3%)	(-9%)	(3%)	(2%)	(4%)	(5%)	(5%)	(3%)	(4%)	(2%)	(4%)	(4%)	(15%)	(12%)	(9%)	(4%)	(-6%)	(-6%)
	Sac. R. at Mallard Island	ALL	-139	-75	-161	-82	-59	-44	-31	-31	0	-6	15	11	11	9	9	4	14	2	20	22	34	25	-37	15	-27	-12
			(-18%)	(-11%)	(-18%)	(-10%)	(-8%)	(-6%)	(-9%)	(-10%)	(-0%)	(-3%)	(10%)	(7%)	(6%)	(5%)	(3%)	(2%)	(5%)	(1%)	(5%)	(5%)	(8%)	(6%)	(-6%)	(3%)	(-6%)	(-3%)
		DROUGHT	-166	-107	-207	-117	-52	-44	-52	-60	-7	-24	6	3	7	6	8	5	8	4	22	24	46	33	22	8	-30	-22
			(-19%)	(-13%)	(-19%)	(-12%)	(-6%)	(-5%)	(-13%)	(-14%)	(-2%)	(-8%)	(4%)	(2%)	(4%)	(4%)	(2%)	(2%)	(2%)	(1%)	(5%)	(5%)	(10%)	(7%)	(3%)	(1%)	(-6%)	(-4%)
Major Diversions (Pumping Stations)	NBA at Barker Slough PP	ALL	-19	-15	-13	-13	-9	-9	-13	-14	-16	-22	-15	-17	-17	-15	-19	-18	-28	-23	-32	-26	-29	-24	-22	-19	-19	-18
			(-14%)	(-12%)	(-10%)	(-10%)	(-8%)	(-8%)	(-11%)	(-11%)	(-12%)	(-16%)	(-12%)	(-13%)	(-13%)	(-12%)	(-15%)	(-14%)	(-20%)	(-17%)	(-22%)	(-19%)	(-20%)	(-17%)	(-16%)	(-14%)	(-15%)	(-14%)
		DROUGHT	-31	-26	-16	-21	-7	-8	-7	-7	-11	-12	-12	-15	-15	-17	-20	-22	-30	-25	-35	-30	-34	-33	-31	-30	-21	-21
			(-21%)	(-19%)	(-13%)	(-16%)	(-6%)	(-6%)	(-6%)	(-6%)	(-9%)	(-10%)	(-9%)	(-12%)	(-12%)	(-13%)	(-15%)	(-17%)	(-21%)	(-18%)	(-23%)	(-21%)	(-23%)	(-22%)	(-21%)	(-21%)	(-15%)	(-15%)
	Contra Costa PP #1	ALL	51	62	42	44	13	9	0	1	30	23	45	40	31	36	7	7	31	39	28	33	6	15	28	32	26	28
			(30%)	(37%)	(23%)	(25%)	(7%)	(5%)	(0%)	(0%)	(17%)	(12%)	(22%)	(19%)	(13%)	(16%)	(3%)	(3%)	(14%)	(18%)	(15%)	(19%)	(3%)	(10%)	(17%)	(19%)	(13%)	(15%)
		DROUGHT	27	27	29	13	-10	-11	-5	-5	8	15	4	19	11	21	10	7	20	24	15	19	2	7	7	5	10	12
			(15%)	(15%)	(16%)	(6%)	(-5%)	(-6%)	(-3%)	(-3%)	(5%)	(10%)	(3%)	(12%)	(6%)	(12%)	(6%)	(4%)	(12%)	(14%)	(9%)	(12%)	(1%)	(4%)	(4%)	(3%)	(6%)	(7%)
	Banks PP	ALL	-19	-21	-41	-49	-27	-25	-63	-63	-73	-70	-101	-95	-81	-78	-97	-96	-63	-61	-3	-1	2	6	-30	-29	-50	-48
			(-10%)	(-11%)	(-19%)	(-22%)	(-13%)	(-12%)	(-30%)	(-30%)	(-30%)	(-29%)	(-39%)	(-37%)	(-28%)	(-27%)	(-32%)	(-32%)	(-22%)	(-22%)	(-2%)	(-0%)	(1%)	(4%)	(-17%)	(-16%)	(-22%)	(-21%)
		DROUGHT	4	-6	-20	-38	-12	-12	-27	-25	-13	-2	-67	-47	-71	-57	-66	-58	-26	-21	-27	-29	25	22	17	11	-23	-22
			(2%)	(-3%)	(-10%)	(-17%)	(-6%)	(-6%)	(-15%)	(-14%)	(-7%)	(-1%)	(-29%)	(-23%)	(-28%)	(-24%)	(-26%)	(-24%)	(-12%)	(-10%)	(-16%)	(-17%)	(16%)	(14%)	(10%)	(6%)	(-12%)	(-11%)
	Jones PP	ALL	-40	-48	-36	-45	-18	-15	-57	-56	-119	-113	-144	-142	-140	-141	-129	-130	-67	-68	-1	-4	-4	-7	-45	-54	-67	-68
			(-18%)	(-20%)	(-15%)	(-18%)	(-7%)	(-6%)	(-21%)	(-21%)	(-39%)	(-38%)	(-46%)	(-45%)	(-41%)	(-41%)	(-37%)	(-38%)	(-24%)	(-24%)	(-0%)	(-2%)	(-2%)	(-3%)	(-21%)	(-24%)	(-25%)	(-25%)
		DROUGHT	-36	-51	-32	-57	-6	-5	-18	-11	-62	-41	-100	-90	-99	-96	-103	-106	-2	-1	47	36	31	15	16	10	-30	-33
			(-17%)	(-22%)	(-14%)	(-23%)	(-2%)	(-2%)	(-7%)	(-4%)	(-21%)	(-15%)	(-31%)	(-29%)	(-30%)	(-29%)	(-31%)	(-32%)	(-1%)	(-0%)	(29%)	(21%)	(18%)	(8%)	(8%)	(5%)	(-12%)	(-13%)

[a] ALL: Water years 1976-1991 represent the 16-year period modeled using DSM2. DROUGHT: Represents a 5 consecutive year (water years 1987-1991) drought period consisting of dry and critical water year types (as defined by the Sacramento Valley 40-30-30 water year hydrologic classification index).

Table Bo-6. Period Average Percentage Changes in Available Assimilative Capacity under Alternative 4A Scenario H3 ELT, Relative to Existing Conditions and No Action Alternative ELT, Based on the 500 µg/L Agricultural Objective.

Boron			OCT		NOV		DEC		JAN		FEB		MAR		APR		MAY		JUN		JUL		AUG		SEP		Annual Avg. Change	
Alt 4 ELT Scn H3	Location	Period [a]	Ex. Cond.	No Act. ELT	Ex. Cond.	No Act. ELT	Ex. Cond.	No Act. ELT	Ex. Cond.	No Act. ELT	Ex. Cond.	No Act. ELT	Ex. Cond.	No Act. ELT	Ex. Cond.	No Act. ELT	Ex. Cond.	No Act. ELT	Ex. Cond.	No Act. ELT	Ex. Cond.	No Act. ELT	Ex. Cond.	No Act. ELT	Ex. Cond.	No Act. ELT	Ex. Cond.	No Act. ELT
Delta Interior	Moke. R. (SF) at Staten Island	All	-3	-3	-2	-2	-1	-1	-2	-3	-2	-3	-3	-3	-2	-2	-2	-2	-4	-4	-4	-5	-4	-4	-3	-3	-3	-3
		Drought	-3	-3	-2	-2	-1	-1	-1	-2	-1	-2	-3	-3	-2	-2	-2	-2	-5	-5	-7	-6	-5	-4	-3	-3	-3	-
	SJR at Buckley Cove	All	5	0	4	1	12	-2	4	-6	4	-3	4	-4	7	-3	8	-3	18	-3	19	-4	17	-8	12	1	9	-3
		Drought	7	0	9	1	22	0	14	-7	8	-5	7	-6	15	-6	15	-6	36	-6	16	-12	21	-19	19	0	15	-
	Franks Tract	All	-6	-8	-2	-3	0	-1	-3	-2	-10	-9	-11	-11	-8	-9	-6	-6	-8	-8	-3	-4	-2	-3	-4	-5	-5	-6
		Drought	-4	-2	2	5	1	1	-1	0	-1	-2	-2	-3	-2	-3	-2	-2	-3	-3	1	-1	-1	-2	-3	-2	-1	-
	Old R. at Rock Slough	All	-14	-14	-10	-9	1	-1	-3	-2	-11	-11	-12	-12	-4	-4	-1	-1	-10	-11	-4	-5	-3	-4	-11	-11	-7	-7
		Drought	-9	-7	-6	-1	0	1	-2	-2	-1	-3	-2	-5	1	-1	-2	-2	-4	-4	-2	-2	-2	-2	-3	-2	-3	-
Western Delta	Sac. R. at Emmaton	All	11	9	15	10	1	2	0	1	0	0	-1	-1	-2	-2	-4	-3	-3	-2	-4	-3	-6	-4	-2	-3	0	0
		Drought	19	19	28	26	-2	3	1	2	0	1	0	0	0	-1	-2	-1	-2	-1	-8	-6	-9	-4	-10	-2	0	-
	SJR at Antioch	All	-	48	-	-	34	21	4	5	-4	-2	-7	-6	-6	-6	-6	-5	-6	-4	-2	-3	-8	-6	12	-6	7	2
		Drought	-	-	-	-	-	-	8	13	1	4	-1	-1	-1	-1	-2	-1	-2	0	-5	-5	-15	-12	-32	-18	9	-
	Sac. R. at Mallard Island	All	-	-	-	-	-	-	15	16	0	2	-4	-3	-5	-4	-9	-7	-8	-1	-14	-16	-46	-37	-	-	44	17
		Drought	-	-	-	-	-	-	47	62	3	12	-2	-1	-2	-2	-5	-4	-4	-1	-79	-81	-100	-100	-	-	-	-
Major Diversions (Pumping Stations)	NBA at Barker Slough PP	All	5	4	3	3	2	2	4	4	4	6	4	5	5	4	5	5	8	6	9	7	8	7	6	5	5	5
		Drought	9	7	4	5	2	2	2	2	3	3	3	4	4	5	5	6	8	7	10	9	10	10	9	9	6	-
	Contra Costa PP #1	All	-12	-15	-12	-13	-4	-2	0	0	-8	-6	-12	-10	-10	-11	2	1	-7	-10	-5	-6	-1	-4	-6	-7	-6	-7
		Drought	-9	-9	-10	-5	2	2	1	1	-3	-5	-1	-5	1	-2	1	2	-3	-4	-2	-3	1	-1	-2	-1	-2	-
	Banks PP	All	8	8	10	13	12	11	19	19	26	24	40	37	47	44	31	30	19	18	4	3	3	2	7	6	17	16
		Drought	-3	0	5	12	4	4	2	2	1	-3	19	11	24	17	14	11	-1	-3	5	5	-7	-6	-2	0	4	-
	Jones PP	All	4	7	15	20	5	4	34	33	64	59	76	74	77	78	91	91	44	44	4	6	-3	-2	16	20	29	30
		Drought	-1	5	5	15	0	0	22	18	34	21	62	54	46	43	66	69	12	12	-6	-2	-7	-2	-4	-2	14	-

[a] ALL: Water years 1975-1991 represent the 16-year period modeled using DSM2. DROUGHT: Represents a 5 consecutive year (water years 1987–1991) drought period consisting of dry and critical water year types (as defined by the Sacramento Valley 40-30-30 water year hydrologic classification index).

NOTES:

-- Positive values indicate that implementation of the Alternative increases assimilative capacity available under Existing Conditions or the No Action Alternative (i.e., water quality improves under the Alternative, relative to Existing Conditions or the No Action Alternative). Negative values indicate that implementation of the Alternative decreases assimilative capacity available under Existing Conditions or the No Action Alternative (i.e., water quality degradation occurs under the Alternative, relative to Existing Conditions or the No Action Alternative). Values of -100% represent instances where all available assimilative capacity is used under the Alternative, and therefore concentrations are at or above the criteria.

-- Water Quality Objective is the 500 µg/L agricultural criterion.

Table Bo-7. Period Average Percentage Changes in Available Assimilative Capacity under Alternative 4A Scenario H4 ELT, Relative to Existing Conditions and No Action Alternative ELT, Based on the 500 µg/L Agricultural Objective.

Boron			OCT		NOV		DEC		JAN		FEB		MAR		APR		MAY		JUN		JUL		AUG		SEP		Annual Avg. Change	
Alt 4 ELT Scn H4	Location	Period [a]	Ex. Cond.	No Act. ELT	Ex. Cond.	No Act. ELT	Ex. Cond.	No Act. ELT	Ex. Cond.	No Act. ELT	Ex. Cond.	No Act. ELT	Ex. Cond.	No Act. ELT	Ex. Cond.	No Act. ELT	Ex. Cond.	No Act. ELT	Ex. Cond.	No Act. ELT	Ex. Cond.	No Act. ELT	Ex. Cond.	No Act. ELT	Ex. Cond.	No Act. ELT	Ex. Cond.	No Act. ELT
Delta Interior	Moke. R. (SF) at Staten Island	All	-3	-3	-2	-2	-1	-1	-2	-2	-2	-2	-3	-3	-2	-2	-2	-2	-5	-5	-6	-6	-4	-4	-3	-3	-3	-3
		Drought	-2	-2	-2	-2	-1	-1	-1	-1	-1	-1	-2	-3	-2	-2	-2	-2	-6	-6	-9	-8	-5	-4	-3	-2	-3	-
	SJR at Buckley Cove	All	5	0	4	1	11	-2	4	-6	4	-3	4	-4	7	-3	8	-3	18	-3	17	-6	15	-9	12	0	9	-3
		Drought	7	0	8	1	22	-1	14	-7	8	-5	7	-6	14	-7	15	-7	35	-7	12	-15	14	-23	19	0	14	-
	Franks Tract	All	-8	-9	-2	-3	1	-1	-3	-2	-10	-9	-11	-11	-9	-9	-7	-7	-9	-9	-4	-6	-3	-4	-5	-6	-6	-6
		Drought	-3	-1	3	7	2	2	-1	0	-2	-2	-2	-3	-3	-4	-4	-4	-4	-4	0	-1	-2	-2	-4	-2	-2	-
	Old R. at Rock Slough	All	-16	-16	-10	-10	1	-1	-3	-3	-12	-12	-12	-13	-6	-7	-4	-5	-13	-14	-7	-8	-4	-5	-14	-15	-9	-9
		Drought	-9	-6	-5	1	1	2	-3	-3	-1	-3	-3	-5	-4	-5	-5	-5	-7	-7	-4	-4	-3	-3	-4	-2	-4	-
Western Delta	Sac. R. at Emmaton	All	9	8	14	9	0	1	1	1	-1	0	-1	-1	-1	-1	-3	-2	-4	-3	-7	-6	-7	-5	-2	-4	-1	-1
		Drought	21	21	30	28	-5	0	1	3	0	1	0	0	-1	-1	-2	-2	-3	-2	-11	-9	-11	-6	-9	0	-1	-
	SJR at Antioch	All	-	45	-	-	34	21	5	5	-4	-2	-7	-6	-5	-5	-5	-4	-6	-4	-5	-7	-11	-10	11	-8	7	2
		Drought	-	-	-	-	-	-	9	13	1	4	-1	-1	-1	-2	-3	-2	-3	-1	-6	-6	-19	-15	-33	-20	9	-
	Sac. R. at Mallard Island	All	-	-	-	-	-	-	17	18	0	2	-4	-3	-3	-3	-4	-2	-8	-1	-25	-26	-57	-50	-	-	44	16
		Drought	-	-	-	-	-	-	61	76	3	12	-2	-1	-2	-2	-5	-3	-5	-3	-98	-98	-100	-100	-	-	-	-
Major Diversions (Pumping Stations)	NBA at Barker Slough PP	All	5	4	3	3	2	2	4	4	4	6	4	5	5	4	5	5	8	6	9	7	8	7	6	5	5	5
		Drought	9	7	4	6	2	2	2	2	3	3	3	4	4	5	5	6	8	7	10	9	10	9	9	9	6	-
	Contra Costa PP #1	All	-16	-18	-13	-14	-4	-3	0	0	-10	-7	-15	-14	-12	-13	-3	-3	-11	-14	-9	-10	-2	-4	-9	-10	-9	-9
		Drought	-8	-8	-9	-4	3	4	1	2	-2	-4	-1	-5	-4	-6	-3	-2	-6	-7	-5	-6	-1	-2	-2	-2	-3	-
	Banks PP	All	6	7	14	18	9	9	22	22	28	27	42	39	38	36	49	48	28	27	1	0	-1	-2	9	9	18	18
		Drought	-1	2	7	14	4	4	8	8	4	1	25	16	29	21	26	23	9	7	8	9	-7	-7	-5	-3	8	-
	Jones PP	All	15	18	14	18	7	6	25	25	61	57	79	77	88	89	83	84	30	31	0	1	1	2	16	20	29	30
		Drought	13	19	12	23	2	2	7	4	31	19	55	47	58	55	60	62	1	0	-14	-11	-10	-5	-5	-3	12	-

[a] ALL: Water years 1975-1991 represent the 16-year period modeled using DSM2. DROUGHT: Represents a 5 consecutive year (water years 1987-1991) drought period consisting of dry and critical water year types (as defined by the Sacramento Valley 40-30-30 water year hydrologic classification index).

NOTES:

-- Positive values indicate that implementation of the Alternative increases assimilative capacity available under Existing Conditions or the No Action Alternative (i.e., water quality improves under the Alternative, relative to Existing Conditions or the No Action Alternative). Negative values indicate that implementation of the Alternative decreases assimilative capacity available under Existing Conditions or the No Action Alternative (i.e., water quality degradation occurs under the Alternative, relative to Existing Conditions or the No Action Alternative). Values of -100% represent instances where all available assimilative capacity is used under the Alternative, and therefore concentrations are at or above the criteria.

-- Water Quality Objective is the 500 µg/L agricultural criterion.

Table Bo-8. Period Average Boron Concentrations (µg/L) and Frequency of Exceedance of Objectives for Existing Conditions, the No Action Alternative ELT, Alternative 2D ELT, and Alternative 5A ELT.

Boron	Location	Period [a]	Period Average Concentration µg/L				Lowest Applicable Human Health Criterion/Objective (2000 µg/L) [b] Frequency of Criterion/Objective Exceedance (%)				Other Relevant Threshold (500 µg/L) [c] Frequency of Criterion/Objective Exceedance (%)			
			Ex. Cond.	No Act. ELT	Alt. 2D	Alt. 5A	Ex. Cond.	No Act. ELT	Alt. 2D	Alt. 5A	Ex. Cond.	No Act. ELT	Alt. 2D	Alt. 5A
Delta Interior	Moke. R. (SF) at Staten Island	All	124	124	136	132	0	0	0	0	0	0	0	0
		Drought	130	130	141	139	0	0	0	0	0	0	0	0
	SJR at Buckley Cove	All	349	330	335	331	0	0	0	0	0	0	0	0
		Drought	356	322	333	327	0	0	0	0	0	0	0	0
	Franks Tract	All	169	167	189	175	0	0	0	0	0	0	0	0
		Drought	149	150	154	151	0	0	0	0	0	0	0	0
	Old R. at Rock Slough	All	185	184	211	194	0	0	0	0	0	0	0	0
		Drought	157	157	166	161	0	0	0	0	0	0	0	0
Western Delta	Sac. R. at Emmaton	All	162	162	163	162	0	0	0	0	0	0	0	0
		Drought	180	186	181	182	0	0	0	0	0	0	0	0
	SJR at Antioch	All	269	259	255	254	0	0	0	0	12	11	4	7
		Drought	296	295	277	281	0	0	0	0	18	17	7	8
	Sac. R. at Mallard Island	All	439	424	413	416	0	0	0	0	31	27	28	28
		Drought	518	510	488	492	0	0	0	0	38	37	42	42
Major Diversions (Pumping Stations)	NBA at Barker Slough PP	All	132	131	113	112	0	0	0	0	0	0	0	0
		Drought	134	134	113	113	0	0	0	0	0	0	0	0
	Contra Costa PP #1	All	197	195	222	205	0	0	0	0	0	0	0	0
		Drought	175	174	182	178	0	0	0	0	0	0	0	0
	Banks PP	All	229	227	175	201	0	0	0	0	0	0	0	0
		Drought	201	200	188	192	0	0	0	0	0	0	0	0
	Jones PP	All	268	270	195	241	0	0	0	0	0	0	0	0
		Drought	248	251	213	234	0	0	0	0	0	0	0	0

[a] ALL: Water years 1975–1991 represent the 16-year period modeled using DSM2. DROUGHT: Represents a 5 consecutive year (water years 1987–1991) drought period consisting of dry and critical water year types (as defined by the Sacramento Valley 40-30-30 water year hydrologic classification index).

[b] USEPA-recommended human health advisory levels for long-term exposure of children through drinking water supplies (USEPA 2008b).

[c] Ayers and Westcot (1994) threshold for crop sensitivity to boron. (Ayers, R., and D. Westcot. 1994. *Water Quality for Agriculture*. FOA Irrigation and Drainage Paper.)

Table Bo-9. Period Average Change in Boron Concentrations (µg/L) for Alternative 2D ELT Relative to Existing Conditions and the No Action Alternative ELT.

Boron			OCT		NOV		DEC		JAN		FEB		MAR		APR		MAY		JUN		JUL		AUG		SEP		Annual Avg. Change	
Alt 2D ELT	Location	Period [a]	Ex. Cond.	No Act. ELT	Ex. Cond.	No Act. ELT	Ex. Cond.	No Act. ELT	Ex. Cond.	No Act. ELT	Ex. Cond.	No Act. ELT	Ex. Cond.	No Act. ELT	Ex. Cond.	No Act. ELT	Ex. Cond.	No Act. ELT	Ex. Cond.	No Act. ELT	Ex. Cond.	No Act. ELT	Ex. Cond.	No Act. ELT	Ex. Cond.	No Act. ELT	Ex. Cond.	No Act. ELT
Delta Interior	Moke. R. (SF) at Staten Island	ALL	12	12	10	10	4	5	10	11	9	10	11	11	10	10	8	9	16	17	17	17	17	15	11	10	11	11
			(10%)	(10%)	(9%)	(9%)	(3%)	(4%)	(7%)	(8%)	(6%)	(8%)	(9%)	(9%)	(8%)	(8%)	(6%)	(7%)	(12%)	(13%)	(12%)	(13%)	(14%)	(12%)	(10%)	(9%)	(9%)	(9%)
		DROUGHT	10	10	8	8	3	4	5	6	5	7	11	13	6	7	7	8	18	20	26	25	18	13	12	10	11	11
			(8%)	(8%)	(7%)	(7%)	(2%)	(3%)	(4%)	(4%)	(3%)	(5%)	(8%)	(10%)	(4%)	(5%)	(5%)	(6%)	(14%)	(15%)	(19%)	(19%)	(15%)	(10%)	(9%)	(8%)	(8%)	(8%)
	SJR at Buckley Cove	ALL	-8	0	-7	-2	-19	4	-6	11	-6	6	-6	6	-10	5	-11	5	-25	5	-28	8	-24	14	-16	-1	-14	5
			(-2%)	(0%)	(-2%)	(-1%)	(-6%)	(1%)	(-2%)	(3%)	(-2%)	(2%)	(-2%)	(2%)	(-3%)	(1%)	(-3%)	(1%)	(-7%)	(1%)	(-8%)	(2%)	(-7%)	(5%)	(-5%)	(-0%)	(-4%)	(2%)
		DROUGHT	-10	1	-13	-2	-32	1	-20	11	-12	8	-11	11	-20	11	-21	11	-46	11	-27	26	-29	45	-25	0	-22	11
			(-3%)	(0%)	(-4%)	(-1%)	(-9%)	(0%)	(-6%)	(3%)	(-4%)	(3%)	(-3%)	(3%)	(-6%)	(3%)	(-6%)	(3%)	(-12%)	(4%)	(-8%)	(9%)	(-8%)	(16%)	(-7%)	(-0%)	(-6%)	(3%)
	Franks Tract	ALL	29	33	10	14	1	6	16	14	40	38	38	39	28	29	19	18	25	26	9	15	8	11	16	19	20	22
			(19%)	(22%)	(5%)	(8%)	(1%)	(3%)	(10%)	(9%)	(25%)	(23%)	(22%)	(22%)	(15%)	(16%)	(9%)	(9%)	(14%)	(15%)	(6%)	(10%)	(6%)	(8%)	(11%)	(13%)	(12%)	(13%)
		DROUGHT	12	6	-5	-15	-3	-4	2	-1	5	7	6	12	8	12	7	9	10	10	-3	2	4	6	10	6	5	4
			(7%)	(4%)	(-3%)	(-8%)	(-2%)	(-2%)	(1%)	(-0%)	(4%)	(5%)	(5%)	(9%)	(6%)	(9%)	(5%)	(6%)	(8%)	(8%)	(-2%)	(1%)	(3%)	(4%)	(7%)	(4%)	(3%)	(3%)
	Old R. at Rock Slough	ALL	58	57	34	32	1	6	26	25	43	44	36	37	11	13	2	3	30	32	12	17	11	14	44	46	26	27
			(38%)	(38%)	(19%)	(18%)	(0%)	(3%)	(15%)	(14%)	(23%)	(23%)	(18%)	(18%)	(5%)	(5%)	(1%)	(1%)	(15%)	(16%)	(8%)	(11%)	(8%)	(10%)	(30%)	(32%)	(14%)	(15%)
		DROUGHT	32	22	20	2	0	-3	6	5	3	12	7	17	0	7	6	8	15	15	6	9	8	7	11	6	9	9
			(20%)	(13%)	(11%)	(1%)	(-0%)	(-1%)	(4%)	(4%)	(2%)	(9%)	(5%)	(11%)	(-0%)	(4%)	(4%)	(5%)	(10%)	(11%)	(4%)	(6%)	(6%)	(5%)	(7%)	(4%)	(6%)	(6%)
Western Delta	Sac. R. at Emmaton	ALL	-26	-22	-36	-25	-3	-5	-1	-3	2	1	5	4	8	7	14	11	12	7	16	12	21	13	5	11	1	1
			(-11%)	(-10%)	(-14%)	(-10%)	(-2%)	(-3%)	(-1%)	(-2%)	(2%)	(1%)	(5%)	(4%)	(7%)	(6%)	(10%)	(8%)	(8%)	(5%)	(10%)	(8%)	(13%)	(8%)	(3%)	(5%)	(1%)	(1%)
		DROUGHT	-43	-44	-54	-51	3	-9	-3	-9	0	-3	1	2	2	2	7	5	7	4	29	22	30	13	25	4	0	-5
			(-16%)	(-16%)	(-17%)	(-16%)	(1%)	(-4%)	(-2%)	(-6%)	(0%)	(-2%)	(1%)	(1%)	(1%)	(2%)	(6%)	(4%)	(5%)	(3%)	(18%)	(13%)	(18%)	(7%)	(11%)	(2%)	(0%)	(-3%)
	SJR at Antioch	ALL	-101	-56	-135	-76	-39	-27	-10	-12	17	13	27	25	23	22	19	17	17	12	7	10	20	16	-18	12	-15	-4
			(-24%)	(-15%)	(-26%)	(-17%)	(-10%)	(-7%)	(-5%)	(-6%)	(10%)	(8%)	(18%)	(17%)	(15%)	(15%)	(10%)	(9%)	(8%)	(6%)	(3%)	(4%)	(8%)	(6%)	(-5%)	(4%)	(-5%)	(-1%)
		DROUGHT	-110	-87	-151	-102	-41	-40	-24	-34	-4	-14	4	3	4	5	8	4	7	2	10	10	35	26	33	15	-19	-18
			(-23%)	(-19%)	(-25%)	(-18%)	(-8%)	(-8%)	(-11%)	(-15%)	(-3%)	(-8%)	(3%)	(3%)	(3%)	(4%)	(4%)	(2%)	(3%)	(1%)	(3%)	(4%)	(13%)	(9%)	(8%)	(4%)	(-6%)	(-6%)
	Sac. R. at Mallard Island	ALL	-140	-77	-163	-84	-57	-42	-26	-26	3	-2	17	13	18	16	21	17	15	3	14	15	28	19	-39	12	-26	-11
			(-18%)	(-11%)	(-18%)	(-10%)	(-8%)	(-6%)	(-8%)	(-8%)	(2%)	(-1%)	(12%)	(9%)	(11%)	(9%)	(7%)	(6%)	(5%)	(1%)	(3%)	(4%)	(6%)	(4%)	(-7%)	(2%)	(-6%)	(-3%)
		DROUGHT	-156	-97	-199	-109	-66	-58	-40	-48	-6	-23	7	3	8	7	8	6	6	2	18	20	39	26	23	9	-30	-22
			(-18%)	(-12%)	(-18%)	(-11%)	(-7%)	(-6%)	(-10%)	(-11%)	(-2%)	(-8%)	(4%)	(2%)	(4%)	(4%)	(3%)	(2%)	(2%)	(1%)	(4%)	(4%)	(8%)	(5%)	(4%)	(1%)	(-6%)	(-4%)
Major Diversions (Pumping Stations)	NBA at Barker Slough PP	ALL	-19	-15	-13	-13	-9	-9	-13	-14	-16	-22	-15	-17	-17	-15	-19	-18	-28	-23	-33	-27	-29	-25	-22	-20	-20	-18
			(-14%)	(-12%)	(-10%)	(-10%)	(-8%)	(-8%)	(-11%)	(-11%)	(-12%)	(-16%)	(-12%)	(-13%)	(-13%)	(-12%)	(-15%)	(-14%)	(-20%)	(-17%)	(-22%)	(-19%)	(-21%)	(-18%)	(-16%)	(-15%)	(-15%)	(-14%)
		DROUGHT	-30	-26	-16	-20	-7	-8	-7	-7	-11	-12	-12	-15	-15	-18	-20	-23	-30	-25	-35	-31	-35	-34	-32	-31	-21	-21
			(-21%)	(-18%)	(-12%)	(-15%)	(-6%)	(-7%)	(-6%)	(-6%)	(-9%)	(-10%)	(-9%)	(-12%)	(-12%)	(-13%)	(-15%)	(-17%)	(-21%)	(-18%)	(-23%)	(-21%)	(-23%)	(-23%)	(-22%)	(-21%)	(-16%)	(-15%)
	Contra Costa PP #1	ALL	51	61	48	50	15	12	8	9	40	33	42	37	29	34	-3	-3	21	29	15	21	3	13	24	27	24	27
			(29%)	(37%)	(27%)	(28%)	(8%)	(6%)	(4%)	(4%)	(22%)	(17%)	(21%)	(18%)	(13%)	(15%)	(-1%)	(-1%)	(9%)	(13%)	(8%)	(12%)	(2%)	(8%)	(14%)	(16%)	(12%)	(14%)
		DROUGHT	28	27	32	16	-5	-7	-4	-4	11	18	2	17	-2	8	-3	-6	12	16	8	12	-2	4	6	4	7	9
			(15%)	(15%)	(17%)	(8%)	(-3%)	(-4%)	(-2%)	(-3%)	(7%)	(12%)	(1%)	(11%)	(-1%)	(4%)	(-2%)	(-3%)	(7%)	(10%)	(5%)	(7%)	(-1%)	(2%)	(3%)	(2%)	(4%)	(5%)
	Banks PP	ALL	-29	-31	-41	-48	-37	-36	-64	-64	-84	-81	-112	-106	-104	-101	-68	-67	-44	-42	-15	-12	-18	-13	-30	-29	-54	-52
			(-15%)	(-16%)	(-19%)	(-22%)	(-18%)	(-17%)	(-30%)	(-30%)	(-35%)	(-34%)	(-43%)	(-41%)	(-36%)	(-36%)	(-22%)	(-22%)	(-16%)	(-15%)	(-8%)	(-6%)	(-10%)	(-8%)	(-17%)	(-17%)	(-24%)	(-23%)
		DROUGHT	11	1	-16	-34	-12	-12	-15	-14	-5	6	-58	-38	-53	-38	-36	-28	10	15	-12	-14	20	17	6	0	-13	-12
			(6%)	(0%)	(-8%)	(-15%)	(-6%)	(-6%)	(-8%)	(-8%)	(-2%)	(3%)	(-26%)	(-18%)	(-21%)	(-16%)	(-14%)	(-12%)	(5%)	(7%)	(-7%)	(-8%)	(13%)	(10%)	(4%)	(-0%)	(-7%)	(-6%)
	Jones PP	ALL	-24	-31	-40	-49	-29	-26	-88	-87	-125	-119	-148	-146	-136	-137	-143	-143	-97	-98	-17	-20	15	12	-45	-54	-73	-75
			(-10%)	(-13%)	(-16%)	(-20%)	(-11%)	(-10%)	(-32%)	(-32%)	(-41%)	(-40%)	(-47%)	(-46%)	(-40%)	(-40%)	(-41%)	(-41%)	(-35%)	(-35%)	(-8%)	(-9%)	(7%)	(6%)	(-21%)	(-24%)	(-27%)	(-28%)
		DROUGHT	-12	-26	-12	-38	-1	0	-41	-34	-70	-49	-112	-103	-85	-82	-115	-118	-33	-33	19	8	32	16	10	4	-35	-38
			(-5%)	(-11%)	(-5%)	(-15%)	(-0%)	(0%)	(-16%)	(-13%)	(-23%)	(-18%)	(-35%)	(-33%)	(-26%)	(-25%)	(-35%)	(-36%)	(-15%)	(-15%)	(11%)	(4%)	(18%)	(8%)	(5%)	(2%)	(-14%)	(-15%)

[a] ALL: Water years 1976–1991 represent the 16-year period modeled using DSM2. DROUGHT: Represents a 5 consecutive year (water years 1987-1991) drought period consisting of dry and critical water year types (as defined by the Sacramento Valley 40-30-30 water year hydrologic classification index).

Table Bo-10. Period Average Change in Boron Concentrations (µg/L) for Alternative 5A ELT Relative to Existing Conditions and the No Action Alternative ELT.

Boron			OCT		NOV		DEC		JAN		FEB		MAR		APR		MAY		JUN		JUL		AUG		SEP		Annual Avg. Change	
Alt 5A ELT	Location	Period [a]	Ex. Cond.	No Act. ELT	Ex. Cond.	No Act. ELT	Ex. Cond.	No Act. ELT	Ex. Cond.	No Act. ELT	Ex. Cond.	No Act. ELT	Ex. Cond.	No Act. ELT	Ex. Cond.	No Act. ELT	Ex. Cond.	No Act. ELT	Ex. Cond.	No Act. ELT	Ex. Cond.	No Act. ELT	Ex. Cond.	No Act. ELT	Ex. Cond.	No Act. ELT	Ex. Cond.	No Act. ELT
Delta Interior	Moke. R. (SF) at Staten Island	ALL	7	7	7	7	2	3	5	5	4	6	7	8	6	6	6	7	14	14	13	14	13	11	10	9	8	8
			(6%)	(6%)	(6%)	(6%)	(2%)	(3%)	(3%)	(4%)	(3%)	(4%)	(6%)	(6%)	(5%)	(5%)	(5%)	(5%)	(10%)	(11%)	(9%)	(10%)	(11%)	(9%)	(9%)	(8%)	(6%)	(6%)
		DROUGHT	8	8	6	6	2	3	1	2	1	3	8	10	5	6	5	7	17	19	22	21	18	13	12	11	9	9
			(7%)	(7%)	(5%)	(5%)	(1%)	(2%)	(1%)	(2%)	(1%)	(2%)	(5%)	(7%)	(4%)	(5%)	(4%)	(5%)	(13%)	(14%)	(17%)	(16%)	(14%)	(10%)	(10%)	(9%)	(7%)	(7%)
	SJR at Buckley Cove	ALL	-8	0	-5	0	-23	0	-16	0	-13	0	-12	0	-16	0	-16	0	-30	0	-30	5	-28	10	-15	1	-18	1
			(-2%)	(-0%)	(-1%)	(-0%)	(-7%)	(0%)	(-5%)	(0%)	(-4%)	(-0%)	(-4%)	(-0%)	(-4%)	(-0%)	(-4%)	(0%)	(-8%)	(0%)	(-9%)	(2%)	(-8%)	(3%)	(-4%)	(0%)	(-5%)	(0%)
		DROUGHT	-11	0	-11	0	-35	-2	-31	0	-21	0	-22	0	-32	-1	-32	0	-55	2	-34	19	-41	34	-23	2	-29	4
			(-3%)	(0%)	(-3%)	(-0%)	(-10%)	(-1%)	(-9%)	(0%)	(-6%)	(-0%)	(-6%)	(-0%)	(-9%)	(-0%)	(-9%)	(0%)	(-15%)	(1%)	(-10%)	(7%)	(-12%)	(12%)	(-6%)	(1%)	(-8%)	(1%)
	Franks Tract	ALL	10	14	6	11	2	7	5	3	9	7	11	11	7	8	6	6	6	7	0	6	3	6	6	8	6	8
			(6%)	(9%)	(4%)	(6%)	(1%)	(4%)	(3%)	(2%)	(6%)	(4%)	(6%)	(6%)	(4%)	(4%)	(3%)	(3%)	(3%)	(4%)	(-0%)	(4%)	(2%)	(4%)	(4%)	(6%)	(3%)	(5%)
		DROUGHT	14	8	5	-6	3	2	0	-2	-2	0	-4	1	-3	1	-1	0	3	3	-3	1	4	6	10	6	2	2
			(8%)	(4%)	(2%)	(-3%)	(2%)	(1%)	(0%)	(-1%)	(-2%)	(-0%)	(-3%)	(1%)	(-2%)	(1%)	(-1%)	(0%)	(2%)	(2%)	(-2%)	(1%)	(3%)	(4%)	(7%)	(4%)	(1%)	(1%)
	Old R. at Rock Slough	ALL	22	21	26	25	2	7	3	1	5	6	8	10	1	2	-1	1	3	5	2	6	5	7	23	25	8	10
			(14%)	(14%)	(15%)	(14%)	(1%)	(4%)	(1%)	(1%)	(3%)	(3%)	(4%)	(5%)	(0%)	(1%)	(-0%)	(0%)	(2%)	(3%)	(1%)	(4%)	(3%)	(5%)	(16%)	(17%)	(4%)	(5%)
		DROUGHT	28	18	26	8	6	4	0	0	-10	-1	-10	0	-11	-5	-3	-1	5	5	4	7	8	7	11	6	5	4
			(18%)	(11%)	(15%)	(4%)	(4%)	(2%)	(-0%)	(-0%)	(-7%)	(-1%)	(-6%)	(-0%)	(-7%)	(-3%)	(-2%)	(-0%)	(3%)	(4%)	(3%)	(5%)	(6%)	(5%)	(7%)	(4%)	(3%)	(3%)
Western Delta	Sac. R. at Emmaton	ALL	-16	-12	-19	-8	-5	-8	-1	-2	0	-1	1	0	2	1	6	3	6	1	10	6	13	6	0	6	0	-1
			(-7%)	(-5%)	(-7%)	(-3%)	(-3%)	(-4%)	(-0%)	(-1%)	(0%)	(-1%)	(1%)	(0%)	(2%)	(1%)	(4%)	(2%)	(4%)	(1%)	(7%)	(4%)	(8%)	(3%)	(0%)	(3%)	(-0%)	(-0%)
		DROUGHT	-29	-30	-31	-28	-6	-17	-1	-7	1	-3	0	0	0	1	4	2	4	1	24	18	27	10	25	4	2	-4
			(-10%)	(-11%)	(-10%)	(-9%)	(-2%)	(-7%)	(-1%)	(-5%)	(0%)	(-2%)	(-0%)	(-0%)	(-0%)	(0%)	(3%)	(1%)	(3%)	(0%)	(15%)	(11%)	(16%)	(5%)	(11%)	(2%)	(1%)	(-2%)
	SJR at Antioch	ALL	-68	-22	-93	-35	-37	-25	-5	-7	4	0	8	6	7	6	7	5	9	3	3	6	10	6	-26	4	-15	-4
			(-16%)	(-6%)	(-18%)	(-8%)	(-10%)	(-7%)	(-2%)	(-3%)	(2%)	(-0%)	(5%)	(4%)	(4%)	(4%)	(4%)	(3%)	(4%)	(2%)	(1%)	(2%)	(4%)	(2%)	(-7%)	(1%)	(-6%)	(-2%)
		DROUGHT	-80	-56	-115	-66	-48	-47	-13	-24	0	-10	0	0	0	1	3	-1	3	-3	7	8	28	20	31	14	-15	-14
			(-16%)	(-12%)	(-19%)	(-12%)	(-10%)	(-10%)	(-6%)	(-11%)	(-0%)	(-6%)	(0%)	(-0%)	(0%)	(1%)	(2%)	(-0%)	(1%)	(-1%)	(3%)	(3%)	(10%)	(7%)	(8%)	(3%)	(-5%)	(-5%)
	Sac. R. at Mallard Island	ALL	-107	-43	-128	-49	-49	-34	-11	-12	1	-5	7	3	7	5	12	8	17	4	10	12	17	8	-47	5	-22	-8
			(-14%)	(-6%)	(-14%)	(-6%)	(-7%)	(-5%)	(-3%)	(-4%)	(1%)	(-2%)	(5%)	(2%)	(4%)	(3%)	(4%)	(3%)	(5%)	(1%)	(3%)	(3%)	(4%)	(2%)	(-8%)	(1%)	(-5%)	(-2%)
		DROUGHT	-133	-74	-171	-81	-71	-63	-25	-32	2	-16	3	0	5	4	6	3	3	-1	15	17	32	19	22	8	-26	-18
			(-15%)	(-9%)	(-16%)	(-8%)	(-8%)	(-7%)	(-6%)	(-8%)	(1%)	(-5%)	(2%)	(0%)	(3%)	(2%)	(2%)	(1%)	(1%)	(-0%)	(3%)	(4%)	(7%)	(4%)	(3%)	(1%)	(-5%)	(-4%)
Major Diversions (Pumping Stations)	NBA at Barker Slough PP	ALL	-20	-16	-13	-14	-10	-9	-14	-15	-17	-22	-15	-17	-18	-15	-19	-18	-28	-23	-33	-27	-30	-25	-23	-20	-20	-18
			(-15%)	(-12%)	(-11%)	(-11%)	(-8%)	(-8%)	(-11%)	(-12%)	(-13%)	(-16%)	(-12%)	(-13%)	(-14%)	(-12%)	(-15%)	(-14%)	(-20%)	(-17%)	(-22%)	(-19%)	(-21%)	(-18%)	(-17%)	(-15%)	(-15%)	(-14%)
		DROUGHT	-31	-26	-16	-21	-7	-8	-8	-8	-11	-12	-12	-15	-15	-18	-20	-23	-30	-25	-35	-31	-36	-34	-32	-31	-21	-21
			(-21%)	(-19%)	(-13%)	(-16%)	(-6%)	(-7%)	(-6%)	(-7%)	(-9%)	(-10%)	(-9%)	(-12%)	(-12%)	(-14%)	(-15%)	(-17%)	(-21%)	(-18%)	(-24%)	(-21%)	(-24%)	(-23%)	(-22%)	(-21%)	(-16%)	(-16%)
	Contra Costa PP #1	ALL	15	25	23	25	16	12	3	4	9	2	18	13	6	11	-3	-3	-3	5	-1	5	-3	6	13	16	8	10
			(8%)	(15%)	(13%)	(14%)	(8%)	(6%)	(1%)	(2%)	(5%)	(1%)	(9%)	(6%)	(2%)	(5%)	(-1%)	(-1%)	(-1%)	(2%)	(-0%)	(3%)	(-2%)	(4%)	(7%)	(10%)	(4%)	(5%)
		DROUGHT	25	24	33	17	0	-1	5	4	-8	0	-14	1	-12	-3	-8	-11	-1	2	5	8	-1	5	6	4	3	4
			(13%)	(13%)	(18%)	(8%)	(0%)	(-1%)	(3%)	(3%)	(-5%)	(-0%)	(-8%)	(0%)	(-7%)	(-2%)	(-4%)	(-6%)	(-1%)	(2%)	(3%)	(5%)	(-0%)	(3%)	(4%)	(2%)	(1%)	(2%)
	Banks PP	ALL	-16	-18	-24	-32	-1	0	-24	-24	-35	-32	-36	-30	-66	-62	-42	-41	-36	-34	-21	-19	-11	-6	-16	-15	-27	-26
			(-8%)	(-9%)	(-11%)	(-14%)	(-1%)	(0%)	(-11%)	(-11%)	(-14%)	(-13%)	(-14%)	(-12%)	(-23%)	(-22%)	(-14%)	(-14%)	(-13%)	(-12%)	(-11%)	(-10%)	(-6%)	(-4%)	(-9%)	(-9%)	(-12%)	(-11%)
		DROUGHT	-5	-15	-17	-35	-1	-1	-1	0	-8	4	-33	-13	-46	-31	-18	-10	-2	3	-7	-9	10	7	10	3	-10	-8
			(-3%)	(-8%)	(-8%)	(-16%)	(-0%)	(-0%)	(-0%)	(0%)	(-4%)	(2%)	(-14%)	(-6%)	(-18%)	(-13%)	(-7%)	(-4%)	(-1%)	(1%)	(-4%)	(-5%)	(7%)	(4%)	(6%)	(2%)	(-5%)	(-4%)
	Jones PP	ALL	26	19	-22	-31	-24	-21	-21	-20	-34	-28	-73	-70	-45	-46	-69	-70	-39	-40	3	0	2	-1	-26	-35	-27	-29
			(12%)	(8%)	(-9%)	(-13%)	(-9%)	(-8%)	(-8%)	(-7%)	(-11%)	(-9%)	(-23%)	(-22%)	(-13%)	(-13%)	(-20%)	(-20%)	(-14%)	(-14%)	(1%)	(-0%)	(1%)	(-0%)	(-12%)	(-16%)	(-10%)	(-11%)
		DROUGHT	38	23	-25	-50	-2	-1	-8	-1	-26	-5	-79	-70	-36	-33	-65	-67	-20	-19	10	-1	25	9	9	2	-15	-18
			(17%)	(10%)	(-11%)	(-20%)	(-1%)	(-0%)	(-3%)	(-0%)	(-9%)	(-2%)	(-25%)	(-23%)	(-11%)	(-10%)	(-20%)	(-20%)	(-9%)	(-9%)	(6%)	(-0%)	(14%)	(5%)	(4%)	(1%)	(-6%)	(-7%)

[a] ALL: Water years 1976-1991 represent the 16-year period modeled using DSM2. DROUGHT: Represents a 5 consecutive year (water years 1987-1991) drought period consisting of dry and critical water year types (as defined by the Sacramento Valley 40-30-30 water year hydrologic classification index).

Table Bo-11. Period Average Percentage Changes in Available Assimilative Capacity under Alternative 2D ELT, Relative to Existing Conditions and No Action Alternative ELT, Based on the 500 µg/L Agricultural Objective.

Boron			OCT		NOV		DEC		JAN		FEB		MAR		APR		MAY		JUN		JUL		AUG		SEP		Annual Avg. Change	
Alt 2D ELT	Location	Period [a]	Ex. Cond.	No Act. ELT	Ex. Cond.	No Act. ELT	Ex. Cond.	No Act. ELT	Ex. Cond.	No Act. ELT	Ex. Cond.	No Act. ELT	Ex. Cond.	No Act. ELT	Ex. Cond.	No Act. ELT	Ex. Cond.	No Act. ELT	Ex. Cond.	No Act. ELT	Ex. Cond.	No Act. ELT	Ex. Cond.	No Act. ELT	Ex. Cond.	No Act. ELT	Ex. Cond.	No Act. ELT
Delta Interior	Moke. R. (SF) at Staten Island	All	-1	-1	-1	-1	0	0	-1	-1	0	-1	-1	-1	-1	-1	0	0	-1	-1	-1	-1	-1	-1	-1	-1	-1	-1
		Drought	-1	-1	0	0	0	0	0	0	0	0	-1	-1	0	0	0	0	-1	-1	-1	-1	-1	-1	-1	-1	-1	-
	SJR at Buckley Cove	All	0	0	0	0	1	0	0	-1	0	0	0	0	1	0	1	0	2	0	2	0	1	-1	1	0	1	0
		Drought	1	0	1	0	2	0	1	-1	1	-1	1	-1	1	-1	1	-1	3	-1	2	-2	2	-3	2	0	1	-
	Franks Tract	All	-2	-2	-1	-1	0	0	-1	-1	-2	-2	-2	-2	-2	-2	-1	-1	-1	-1	0	-1	0	-1	-1	-1	-1	-1
		Drought	-1	0	0	1	0	0	0	0	0	0	0	-1	0	-1	0	0	-1	-1	0	0	0	0	-1	0	0	-
	Old R. at Rock Slough	All	-3	-3	-2	-2	0	0	-1	-1	-2	-2	-2	-2	-1	-1	0	0	-2	-2	-1	-1	-1	-1	-2	-2	-1	-1
		Drought	-2	-1	-1	0	0	0	0	0	0	-1	0	-1	0	0	0	0	-1	-1	0	0	0	0	-1	0	-1	-
Western Delta	Sac. R. at Emmaton	All	1	1	2	1	0	0	0	0	0	0	0	0	0	0	-1	-1	-1	0	-1	-1	-1	-1	0	-1	0	0
		Drought	3	3	3	3	0	1	0	0	0	0	0	0	0	0	0	0	0	0	-2	-1	-2	-1	-1	0	0	-
	SJR at Antioch	All	6	3	9	5	2	2	1	1	-1	-1	-1	-1	-1	-1	-1	-1	-1	-1	0	-1	-1	-1	1	-1	1	0
		Drought	7	6	11	7	3	3	1	2	0	1	0	0	0	0	0	0	0	0	-1	-1	-2	-2	-2	-1	1	-
	Sac. R. at Mallard Island	All	11	6	15	7	4	3	2	2	0	0	-1	-1	-1	-1	-1	-1	-1	0	-1	-1	-2	-1	3	-1	2	1
		Drought	14	8	22	11	6	5	3	3	0	1	0	0	0	0	-1	0	0	0	-1	-1	-3	-2	-2	-1	2	-
Major Diversions (Pumping Stations)	NBA at Barker Slough PP	All	1	1	1	1	0	0	1	1	1	1	1	1	1	1	1	1	1	1	2	1	2	1	1	1	1	1
		Drought	2	1	1	1	0	0	0	0	1	1	1	1	1	1	1	1	2	1	2	2	2	2	2	2	1	-
	Contra Costa PP #1	All	-3	-3	-3	-3	-1	-1	0	0	-2	-2	-2	-2	-2	-2	0	0	-1	-2	-1	-1	0	-1	-1	-1	-1	-1
		Drought	-2	-2	-2	-1	0	0	0	0	-1	-1	0	-1	0	0	0	0	-1	-1	0	-1	0	0	0	0	0	-
	Banks PP	All	2	2	2	3	2	2	4	4	5	5	6	6	6	6	4	4	3	2	1	1	1	1	2	2	3	3
		Drought	-1	0	1	2	1	1	1	1	0	0	3	2	3	2	2	2	-1	-1	1	1	-1	-1	0	0	1	-
	Jones PP	All	1	2	2	3	2	1	5	5	7	7	9	9	8	8	9	9	6	6	1	1	-1	-1	3	3	4	4
		Drought	1	1	1	2	0	0	2	2	4	3	7	6	5	5	7	7	2	2	-1	0	-2	-1	-1	0	2	-

[a] ALL: Water years 1975–1991 represent the 16-year period modeled using DSM2. DROUGHT: Represents a 5 consecutive year (water years 1987-1991) drought period consisting of dry and critical water year types (as defined by the Sacramento Valley 40-30-30 water year hydrologic classification index).

NOTES:

-- Positive values indicate that implementation of the Alternative increases assimilative capacity available under Existing Conditions or the No Action Alternative (i.e., water quality improves under the Alternative, relative to Existing Conditions or the No Action Alternative). Negative values indicate that implementation of the Alternative decreases assimilative capacity available under Existing Conditions or the No Action Alternative (i.e., water quality degradation occurs under the Alternative, relative to Existing Conditions or the No Action Alternative). Values of -100% represent instances where all available assimilative capacity is used under the Alternative, and therefore concentrations are at or above the criteria.

-- Water Quality Objective is the 500 µg/L agricultural criterion.

Table Bo-12. Period Average Percentage Changes in Available Assimilative Capacity under Alternative 5A ELT, Relative to Existing Conditions and No Action Alternative ELT, based on the 500 µg/L Agricultural Objective.

Boron			OCT		NOV		DEC		JAN		FEB		MAR		APR		MAY		JUN		JUL		AUG		SEP		Annual Avg. Change	
Alt 5A ELT	Location	Period [a]	Ex. Cond.	No Act. ELT	Ex. Cond.	No Act. ELT	Ex. Cond.	No Act. ELT	Ex. Cond.	No Act. ELT	Ex. Cond.	No Act. ELT	Ex. Cond.	No Act. ELT	Ex. Cond.	No Act. ELT	Ex. Cond.	No Act. ELT	Ex. Cond.	No Act. ELT	Ex. Cond.	No Act. ELT	Ex. Cond.	No Act. ELT	Ex. Cond.	No Act. ELT	Ex. Cond.	No Act. ELT
Delta Interior	Moke. R. (SF) at Staten Island	All	0	0	0	0	0	0	0	0	0	0	0	0	0	0	0	0	-1	-1	-1	-1	-1	-1	-1	0	0	0
		Drought	0	0	0	0	0	0	0	0	0	0	0	-1	0	0	0	0	-1	-1	-1	-1	-1	-1	-1	-1	0	-
	SJR at Buckley Cove	All	0	0	0	0	1	0	1	0	1	0	1	0	1	0	1	0	2	0	2	0	2	-1	1	0	1	0
		Drought	1	0	1	0	2	0	2	0	1	0	1	0	2	0	2	0	3	0	2	-1	2	-2	1	0	2	-
	Franks Tract	All	-1	-1	0	-1	0	0	0	0	0	0	-1	-1	0	0	0	0	0	0	0	0	0	0	0	0	0	0
		Drought	-1	0	0	0	0	0	0	0	0	0	0	0	0	0	0	0	0	0	0	0	0	0	-1	0	0	-
	Old R. at Rock Slough	All	-1	-1	-1	-1	0	0	0	0	0	0	0	-1	0	0	0	0	0	0	0	0	0	0	-1	-1	0	-1
		Drought	-2	-1	-1	0	0	0	0	0	1	0	1	0	1	0	0	0	0	0	0	0	0	0	-1	0	0	-
Western Delta	Sac. R. at Emmaton	All	1	1	1	0	0	0	0	0	0	0	0	0	0	0	0	0	0	0	-1	0	-1	0	0	0	0	0
		Drought	2	2	2	2	0	1	0	0	0	0	0	0	0	0	0	0	0	0	-1	-1	-1	-1	-1	0	0	-
	SJR at Antioch	All	4	1	6	2	2	2	0	0	0	0	0	0	0	0	0	0	0	0	0	0	-1	0	2	0	1	0
		Drought	5	4	8	5	3	3	1	1	0	1	0	0	0	0	0	0	0	0	0	0	-2	-1	-2	-1	1	-
	Sac. R. at Mallard Island	All	9	3	12	4	4	3	1	1	0	0	0	0	0	0	-1	0	-1	0	-1	-1	-1	-1	3	0	1	1
		Drought	12	6	19	8	7	6	2	2	0	1	0	0	0	0	0	0	0	0	-1	-1	-2	-1	-2	-1	2	-
Major Diversions (Pumping Stations)	NBA at Barker Slough PP	All	1	1	1	1	1	1	1	1	1	1	1	1	1	1	1	1	1	1	2	1	2	1	1	1	1	1
		Drought	2	1	1	1	0	0	0	0	1	1	1	1	1	1	1	1	2	1	2	2	2	2	2	2	1	-
	Contra Costa PP #1	All	-1	-1	-1	-1	-1	-1	0	0	0	0	-1	-1	0	-1	0	0	0	0	0	0	0	0	-1	-1	0	-1
		Drought	-1	-1	-2	-1	0	0	0	0	0	0	1	0	1	0	0	1	0	0	0	0	0	0	0	0	0	-
	Banks PP	All	1	1	1	2	0	0	1	1	2	2	2	2	4	4	2	2	2	2	1	1	1	0	1	1	2	1
		Drought	0	1	1	2	0	0	0	0	0	0	2	1	3	2	1	1	0	0	0	0	-1	0	-1	0	1	-
	Jones PP	All	-1	-1	1	2	1	1	1	1	2	2	4	4	3	3	4	4	2	2	0	0	0	0	1	2	2	2
		Drought	-2	-1	1	3	0	0	0	0	2	0	5	4	2	2	4	4	1	1	-1	0	-1	0	0	0	1	-

[a] ALL: Water years 1975-1991 represent the 16-year period modeled using DSM2. DROUGHT: Represents a 5 consecutive year (water years 1987–1991) drought period consisting of dry and critical water year types (as defined by the Sacramento Valley 40-30-30 water year hydrologic classification index).

NOTES:

-- Positive values indicate that implementation of the Alternative increases assimilative capacity available under Existing Conditions or the No Action Alternative (i.e., water quality improves under the Alternative, relative to Existing Conditions or the No Action Alternative). Negative values indicate that implementation of the Alternative decreases assimilative capacity available under Existing Conditions or the No Action Alternative (i.e., water quality degradation occurs under the Alternative, relative to Existing Conditions or the No Action Alternative). Values of -100% represent instances where all available assimilative capacity is used under the Alternative, and therefore concentrations are at or above the criteria.

-- Water Quality Objective is the 500 µg/L agricultural criterion.

Table Br-1. Period Average Bromide Concentrations and Frequency of Exceedance of Objectives for Existing Conditions, the No Action Alternative ELT, and Alternative 4A ELT. Calculation of Bromide Concentrations was Based on a Mass Balance Approach.

							Lowest Applicable Human Health Criterion/Objective (50 µg/L) [b]				Lowest Applicable Aquatic Life Criterion/Objective (100 µg/L) [c]			
			Period Average Concentration µg/L				Frequency of Criterion/Objective Exceedance (%)				Frequency of Criterion/Objective Exceedance (%)			
Bromide	**Location**	**Period [a]**	**Ex. Cond.**	**No Act. ELT**	**Alt. 4A H3 ELT**	**Alt. 4A H4 ELT**	**Ex. Cond.**	**No Act. ELT**	**Alt. 4A H3 ELT**	**Alt. 4A H4 ELT**	**Ex. Cond.**	**No Act. ELT**	**Alt. 4A H3 ELT**	**Alt. 4A H4 ELT**
Delta Interior	Moke. R. (SF) at Staten Island	All	50	49	63	64	47	49	71	70	1	1	4	4
		Drought	51	51	64	64	52	53	75	75	0	0	2	2
	SJR at Buckley Cove	All	259	243	245	245	100	100	100	100	100	100	100	100
		Drought	272	243	246	247	100	100	100	100	100	100	100	100
	Franks Tract	All	598	546	433	421	99	98	100	100	82	84	88	88
		Drought	737	726	598	576	100	97	100	100	78	78	82	82
	Old R. at Rock Slough	All	520	480	397	388	99	100	100	100	91	92	92	93
		Drought	622	614	521	503	100	100	100	100	90	88	87	92
Western Delta	Sac. R. at Emmaton	All	1,284	1,287	1,162	1,186	82	84	86	84	72	77	75	74
		Drought	1,800	1,972	1,829	1,842	98	98	98	98	93	95	93	93
	SJR at Antioch	All	3,798	3,543	3,056	3,059	98	98	100	100	93	95	98	97
		Drought	4,896	4,910	4,432	4,397	100	100	100	100	100	100	100	100
	Sac. R. at Mallard Island	All	8,926	8,600	8,131	8,113	98	98	100	100	91	92	94	94
		Drought	11,315	11,201	10,706	10,666	100	100	100	100	100	100	100	100
Major Diversions (Pumping Stations)	NBA at Barker Slough PP	All	51	50	30	30	49	38	0	0	0	1	0	0
		Drought	54	54	31	31	55	55	0	0	0	0	0	0
	Contra Costa PP #1	All	501	465	406	392	100	100	100	100	96	95	96	95
		Drought	608	592	514	490	100	100	100	100	98	97	97	97
	Banks PP	All	415	388	237	217	100	100	84	79	100	100	71	66
		Drought	490	474	341	303	100	100	95	87	100	100	88	78
	Jones PP	All	387	364	225	218	100	100	84	81	100	100	74	74
		Drought	446	433	309	306	100	100	98	97	100	100	90	90

Notes:

[a] ALL: Water years 1975–1991 represent the 16-year period modeled using DSM2. DROUGHT: Represents a 5 consecutive year (water years 1987–1991) drought period consisting of dry and critical water year types (as defined by the Sacramento Valley 40-30-30 water year hydrologic classification index).

[b] CALFED Drinking Water Program goal for bromide of 50 µg/L as a long-term average as applied to municipal drinking water intakes drawing water from the Delta.

[c] Minimum bromide concentration believed to be sufficient to meet currently established drinking water criteria for disinfection byproducts.

Table Br-2. Period Average Bromide Concentrations and Frequency of Exceedance of Objectives for Existing Conditions, the No Action Alternative ELT, and Alternative 4A ELT. Calculation of Bromide Concentrations was Based on a EC-Chloride-Bromide Relationship.

							Lowest Applicable Human Health Criterion/Objective (50 µg/L) [b]				Lowest Applicable Aquatic Life Criterion/Objective (100 µg/L) [c]			
			Period Average Concentration µg/L				Frequency of Criterion/Objective Exceedance (%)				Frequency of Criterion/Objective Exceedance (%)			
Bromide	**Location**	**Period [a]**	**Ex. Cond.**	**No Act. ELT**	**Alt. 4A H3 ELT**	**Alt. 4A H4 ELT**	**Ex. Cond.**	**No Act. ELT**	**Alt. 4A H3 ELT**	**Alt. 4A H4 ELT**	**Ex. Cond.**	**No Act. ELT**	**Alt. 4A H3 ELT**	**Alt. 4A H4 ELT**
Delta Interior	Moke. R. (SF) at Staten Island	All	65	65	70	70	97	98	98	98	3	2	5	5
		Drought	68	67	72	72	100	100	100	100	3	2	7	5
	SJR at Buckley Cove	All	405	353	361	362	100	99	99	99	89	87	87	87
		Drought	542	456	473	476	100	100	100	100	100	100	100	100
	Franks Tract	All	420	384	310	305	100	100	100	100	76	70	80	80
		Drought	535	535	449	437	100	100	100	100	93	85	97	95
	Old R. at Rock Slough	All	378	348	297	297	100	100	100	100	86	81	85	87
		Drought	476	473	414	408	100	100	100	100	98	97	98	98
Western Delta	Sac. R. at Emmaton	All	903	915	828	846	100	100	100	100	69	71	70	69
		Drought	1,273	1,426	1,336	1,344	100	100	100	100	90	92	90	90
	SJR at Antioch	All	2,648	2,480	2,154	2,156	100	100	100	100	82	83	88	86
		Drought	3,507	3,586	3,259	3,229	100	100	100	100	98	98	100	100
	Sac. R. at Mallard Island	All	6,182	5,922	5,584	5,559	100	100	100	100	87	88	89	88
		Drought	8,211	8,227	7,899	7,841	100	100	100	100	100	100	100	100
Major Diversions (Pumping Stations)	NBA at Barker Slough PP	All	66	66	57	57	100	100	100	100	1	1	0	0
		Drought	65	66	57	57	100	100	100	100	0	0	0	0
	Contra Costa PP #1	All	422	388	343	341	100	100	100	100	95	91	97	97
		Drought	500	488	435	425	100	100	100	100	98	97	98	100
	Banks PP	All	356	329	231	216	100	99	99	99	91	89	69	67
		Drought	469	449	337	301	100	100	100	100	100	100	93	83
	Jones PP	All	381	356	250	249	100	99	98	98	92	89	70	72
		Drought	507	483	350	358	100	100	100	100	100	100	92	93

Notes:

[a] ALL: Water years 1975–1991 represent the 16-year period modeled using DSM2. DROUGHT: Represents a 5 consecutive year (water years 1987–1991) drought period consisting of dry and critical water year types (as defined by the Sacramento Valley 40-30-30 water year hydrologic classification index).

[b] CALFED Drinking Water Program goal for bromide of 50 µg/L as a long-term average as applied to municipal drinking water intakes drawing water from the Delta.

[c] Minimum bromide concentration believed to be sufficient to meet currently established drinking water criteria for disinfection byproducts.

Table Br-3. Period Average Bromide Concentrations and Frequency of Exceedance of Objectives for Existing Conditions, the No Action Alternative ELT, and Alternatives 2D and 5A ELT. Calculation of Bromide Concentrations was Based on a Mass Balance Approach.

Bromide	Location	Period [a]	Period Average Concentration µg/L				Lowest Applicable Human Health Criterion/Objective (50 µg/L) [b] Frequency of Criterion/Objective Exceedance (%)				Lowest Applicable Aquatic Life Criterion/Objective (100 µg/L) [c] Frequency of Criterion/Objective Exceedance (%)			
			Ex. Cond.	No Act. ELT	Alt. 2D ELT	Alt. 5A ELT	Ex. Cond.	No Act. ELT	Alt. 2D ELT	Alt. 5A ELT	Ex. Cond.	No Act. ELT	Alt. 2D ELT	Alt. 5A ELT
Delta Interior	Moke. R. (SF) at Staten Island	All	50	49	64	59	47	49	73	66	1	1	5	2
		Drought	51	51	64	62	52	53	75	73	0	0	2	0
	SJR at Buckley Cove	All	259	243	245	243	100	100	100	100	100	100	100	100
		Drought	272	243	246	243	100	100	100	100	100	100	100	100
	Franks Tract	All	598	546	434	499	99	98	100	100	82	84	89	89
		Drought	737	726	593	655	100	97	100	100	78	78	82	82
	Old R. at Rock Slough	All	520	480	399	450	99	100	100	100	91	92	93	94
		Drought	622	614	517	569	100	100	100	100	90	88	88	88
Western Delta	Sac. R. at Emmaton	All	1,284	1,287	1,161	1,238	82	84	88	85	72	77	76	77
		Drought	1,800	1,972	1,819	1,873	98	98	98	98	93	95	93	95
	SJR at Antioch	All	3,798	3,543	3,062	3,319	98	98	100	99	93	95	98	97
		Drought	4,896	4,910	4,419	4,563	100	100	100	100	100	100	100	100
	Sac. R. at Mallard Island	All	8,926	8,600	8,141	8,392	98	98	100	99	91	92	94	93
		Drought	11,315	11,201	10,694	10,809	100	100	100	100	100	100	100	100
Major Diversions (Pumping Stations)	NBA at Barker Slough PP	All	51	50	30	29	49	38	0	0	0	1	0	0
		Drought	54	54	31	30	55	55	0	0	0	0	0	0
	Contra Costa PP #1	All	501	465	411	446	100	100	100	100	96	95	96	97
		Drought	608	592	510	561	100	100	100	100	98	97	97	97
	Banks PP	All	415	388	224	304	100	100	76	95	100	100	67	87
		Drought	490	474	334	399	100	100	93	97	100	100	88	92
	Jones PP	All	387	364	220	304	100	100	80	95	100	100	71	92
		Drought	446	433	315	379	100	100	98	98	100	100	92	93

Notes:

[a] ALL: Water years 1975–1991 represent the 16-year period modeled using DSM2. DROUGHT: Represents a 5 consecutive year (water years 1987–1991) drought period consisting of dry and critical water year types (as defined by the Sacramento Valley 40-30-30 water year hydrologic classification index).

[b] CALFED Drinking Water Program goal for bromide of 50 µg/L as a long-term average as applied to municipal drinking water intakes drawing water from the Delta.

[c] Minimum bromide concentration believed to be sufficient to meet currently established drinking water criteria for disinfection byproducts.

Table Br-4. Period Average Bromide Concentrations and Frequency of Exceedance of Objectives for Existing Conditions, the No Action Alternative ELT, and Alternatives 2D and 5A ELT. Calculation of Bromide Concentrations was based on a EC-Chloride-Bromide Relationship.

Bromide	Location	Period [a]	Period Average Concentration µg/L				Lowest Applicable Human Health Criterion/Objective (50 µg/L) [b] Frequency of Criterion/Objective Exceedance (%)				Lowest Applicable Aquatic Life Criterion/Objective (100 µg/L) [c] Frequency of Criterion/Objective Exceedance (%)			
			Ex. Cond.	No Act. ELT	Alt. 2D ELT	Alt. 5A ELT	Ex. Cond.	No Act. ELT	Alt. 2D ELT	Alt. 5A ELT	Ex. Cond.	No Act. ELT	Alt. 2D ELT	Alt. 5A ELT
Delta Interior	Moke. R. (SF) at Staten Island	All	65	65	71	69	97	98	98	98	3	2	6	3
		Drought	68	67	73	71	100	100	100	100	3	2	8	3
	SJR at Buckley Cove	All	405	353	361	355	100	99	99	99	89	87	86	87
		Drought	542	456	473	463	100	100	100	100	100	100	100	100
	Franks Tract	All	420	384	312	352	100	100	100	100	76	70	81	77
		Drought	535	535	447	483	100	100	100	100	93	85	97	93
	Old R. at Rock Slough	All	378	348	301	328	100	100	100	100	86	81	87	84
		Drought	476	473	412	439	100	100	100	100	98	97	98	98
Western Delta	Sac. R. at Emmaton	All	903	915	826	883	100	100	100	100	69	71	70	72
		Drought	1,273	1,426	1,329	1,366	100	100	100	100	90	92	90	92
	SJR at Antioch	All	2,648	2,480	2,157	2,344	100	100	100	100	82	83	89	86
		Drought	3,507	3,586	3,251	3,358	100	100	100	100	98	98	100	98
	Sac. R. at Mallard Island	All	6,182	5,922	5,591	5,832	100	100	100	100	87	88	89	88
		Drought	8,211	8,227	7,892	8,003	100	100	100	100	100	100	100	100
Major Diversions (Pumping Stations)	NBA at Barker Slough PP	All	66	66	57	57	100	100	100	100	1	1	0	0
		Drought	65	66	57	57	100	100	100	100	0	0	0	0
	Contra Costa PP #1	All	422	388	352	372	100	100	100	100	95	91	97	96
		Drought	500	488	433	462	100	100	100	100	98	97	98	98
	Banks PP	All	356	329	224	270	100	99	98	99	91	89	67	74
		Drought	469	449	332	384	100	100	100	100	100	100	88	95
	Jones PP	All	381	356	246	306	100	99	98	100	92	89	69	82
		Drought	507	483	354	421	100	100	100	100	100	100	93	97

Notes:

[a] ALL: Water years 1975–1991 represent the 16-year period modeled using DSM2. DROUGHT: Represents a 5 consecutive year (water years 1987–1991) drought period consisting of dry and critical water year types (as defined by the Sacramento Valley 40-30-30 water year hydrologic classification index).

[b] CALFED Drinking Water Program goal for bromide of 50 µg/L as a long-term average as applied to municipal drinking water intakes drawing water from the Delta.

[c] Minimum bromide concentration believed to be sufficient to meet currently established drinking water criteria for disinfection byproducts.

Table Br-5. Estimated Bromide Concentrations at San Joaquin River at Antioch and Sacramento River at Mallard Island for February through April of Wet and Above Normal Water Year Types (i.e., Periods of Historically Acceptable Water Quality for Withdrawal) Using the Mass-Balance Modeling Approach.

	Water Year Type	San Joaquin River at Antioch			Sac. River at Mallard Island	
		Bromide Concentration (µg/L)			Bromide Concentration (µg/L)	
		Feb	Mar	Apr	Feb	Mar
Existing Conditions	Wet	83	104	133	132	109
	Above Normal	91	92	112	263	94
No Action Alternative ELT	Wet	86	105	139	117	119
	Above Normal	92	93	115	208	85
Alternative 2D ELT	Wet	133	154	182	143	144
	Above Normal	150	153	175	219	113
Alternative 4 H3 ELT	Wet	120	146	178	142	146
	Above Normal	138	149	172	232	114
Alternative 4 H4 ELT	Wet	121	150	150	142	146
	Above Normal	139	149	143	229	110
Alternative 5A ELT	Wet	98	119	157	130	132
	Above Normal	110	114	144	262	102

Table Br-6. Estimated Bromide Concentrations at San Joaquin River at Antioch and Sacramento River at Mallard Island for February through April of Wet and Above Normal Water Year Types (i.e., Periods of Historically Acceptable Water Quality for Withdrawal) Using the EC to Chloride and Chloride to Bromide Modeling Approach.

	Water Year Type	San Joaquin River at Antioch			Sac. River at Mallard Island	
		Bromide Concentration (µg/L)			Bromide Concentration (µg/L)	
		Feb	Mar	Apr	Feb	Mar
Existing Conditions	Wet	84	82	76	68	68
	Above Normal	98	88	89	74	67
No Action Alternative ELT	Wet	80	77	74	67	69
	Above Normal	95	82	84	74	65
Alternative 2D ELT	Wet	107	87	81	78	74
	Above Normal	170	143	124	95	81
Alternative 4 H3 ELT	Wet	93	86	81	74	74
	Above Normal	147	138	122	88	79
Alternative 4 H4 ELT	Wet	93	86	75	75	74
	Above Normal	148	137	118	88	79
Alternative 5A ELT	Wet	84	81	79	70	71
	Above Normal	102	91	99	78	68

Table Cl-1. Number of Years Bay-Delta Water Quality Control Plan 150 mg/L Objective Exceeded at Contra Costa Canal Pumping Plant #1 for Existing Conditions, No Action Alternative ELT, and Alternatives 2D, 4A, and 5A ELT.

Scenario	Total Number of Years	# of Years when Standards are Violated	% of Years when Standards are Violated
Existing Conditions	15	1	6.7
No Action Alternative ELT	15	0	0
Alternative 2D ELT	15	0	0
Alternative 4 H3 ELT	15	0	0
Alternative 4 H4 ELT	15	0	0
Alternative 5A ELT	15	0	0

Table Cl-2. Period Average Chloride Concentrations and Frequency of Exceedance of Objectives for Existing Conditions, the No Action Alternative ELT, and Alternatives 2D, 4A, and 5A ELT. Calculation of Chloride Concentrations was Based on a Mass Balance Approach.

			Period Average Concentration mg/L						Lowest Applicable Human Health Criterion/Objective (250 mg/L) [b] Frequency of Criterion/Objective Exceedance (%)					
Chloride	**Location**	**Period [a]**	**Ex. Cond.**	**No Act. ELT**	**Alt 2D ELT ELT**	**Alt 4A H3 ELT**	**Alt 4A H4 ELT**	**Alt 5A ELT**	**Ex. Cond.**	**No Act. ELT**	**Alt 2D ELT ELT**	**Alt 4A H3 ELT**	**Alt 4A H4 ELT**	**Alt 5A ELT**
Delta Interior	Moke. R. (SF) at Staten Island	All	16	16	20	20	20	18	0	0	0	0	0	0
		Drought	17	17	20	20	20	20	0	0	0	0	0	0
	SJR at Buckley Cove	All	83	78	78	78	78	78	0	0	0	0	0	0
		Drought	87	77	78	79	78	77	0	0	0	0	0	0
	Franks Tract	All	174	159	128	141	133	146	34	24	18	19	15	22
		Drought	213	210	172	182	172	189	47	40	37	37	28	38
	Old R. at Rock Slough	All	152	141	118	128	122	132	28	19	13	13	11	18
		Drought	180	178	150	158	150	165	42	32	28	28	23	33
Western Delta	Sac. R. at Emmaton	All	369	370	334	376	379	356	44	41	39	38	38	40
		Drought	516	565	522	545	539	537	55	60	57	57	55	57
	SJR at Antioch	All	1,087	1,015	878	976	966	951	66	70	65	65	65	68
		Drought	1,401	1,405	1,264	1,317	1,294	1,306	82	85	82	82	82	82
	Sac. R. at Mallard Island	All	2,552	2,459	2,328	2,466	2,448	2,399	85	86	86	86	86	86
		Drought	3,234	3,201	3,057	3,132	3,110	3,090	100	100	100	100	100	100
Major Diversions (Pumping Stations)	NBA at Barker Slough PP	All	17	17	11	11	11	11	0	0	0	0	0	0
		Drought	18	18	11	11	11	11	0	0	0	0	0	0
	Contra Costa PP #1	All	146	136	122	130	122	131	24	17	13	13	12	17
		Drought	176	172	149	157	147	163	37	28	22	23	22	30
	Banks PP	All	123	116	67	74	70	91	4	6	2	2	2	4
		Drought	144	139	99	103	93	117	7	12	2	2	2	5
	Jones PP	All	117	110	67	74	68	92	1	3	0	0	0	1
		Drought	133	129	95	98	93	113	0	5	0	0	0	2

Notes:

[a] ALL: Water years 1976–1991 represent the 16-year period modeled using DSM2. DROUGHT: Represents a 5 consecutive year (water years 1987–1991) drought period consisting of dry and critical water year types (as defined by the Sacramento Valley 40-30-30 water year hydrologic classification index).

[b] State maximum contaminant level (MCL) incorporated by reference in the Region 2 and 5 Basin Plans.

Table Cl-3. Period Average Chloride Concentrations and Frequency of Exceedance of Objectives for Existing Condition, the No Action Alternative ELT, and Alternatives 2D, 4A, and 5A ELT. Calculation of Chloride Concentrations was Based on EC-Chloride Relationship.

									Lowest Applicable Human Health Criterion/Objective (250 mg/L) [b]					
			Period Average Concentration mg/L						Frequency of Criterion/Objective Exceedance (%)					
Chloride	Location	Period [a]	Ex. Cond.	No Act. ELT	Alt 2D ELT ELT	Alt 4A H3 ELT	Alt 4A H4 ELT	Alt 5A ELT	Ex. Cond.	No Act. ELT	Alt 2D ELT ELT	Alt 4A H3 ELT	Alt 4A H4 ELT	Alt 5A ELT
Delta Interior	Moke. R. (SF) at Staten Island	All	18	18	20	20	20	20	0	0	0	0	0	0
		Drought	19	19	21	21	21	20	0	0	0	0	0	0
	SJR at Buckley Cove	All	116	101	103	103	103	101	0	0	0	0	0	0
		Drought	155	130	135	135	136	132	0	0	0	0	0	0
	Franks Tract	All	120	110	89	89	87	101	14	14	6	6	6	9
		Drought	153	153	128	128	125	138	22	23	12	12	13	17
	Old R. at Rock Slough	All	108	99	86	85	85	94	4	6	2	2	4	5
		Drought	136	135	118	118	117	125	7	13	2	2	7	8
Western Delta	Sac. R. at Emmaton	All	258	261	236	237	242	252	36	32	32	32	33	31
		Drought	364	407	380	382	384	390	50	53	52	52	52	53
	SJR at Antioch	All	757	708	616	615	616	670	61	63	59	59	56	60
		Drought	1,002	1,025	929	931	922	960	80	80	77	77	75	75
	Sac. R. at Mallard Island	All	1,766	1,692	1,597	1,595	1,588	1,666	77	80	82	82	81	81
		Drought	2,346	2,350	2,255	2,257	2,240	2,286	98	98	98	98	98	98
Major Diversions (Pumping Stations)	NBA at Barker Slough PP	All	19	19	16	16	16	16	0	0	0	0	0	0
		Drought	19	19	16	16	16	16	0	0	0	0	0	0
	Contra Costa PP #1	All	120	111	101	98	98	106	5	7	4	2	3	6
		Drought	143	140	124	124	121	132	8	12	3	3	3	10
	Banks PP	All	102	94	64	66	62	77	1	2	0	0	0	0
		Drought	134	128	95	96	86	110	2	2	0	0	0	0
	Jones PP	All	109	102	70	71	71	87	0	0	0	0	0	1
		Drought	145	138	101	100	102	120	0	0	0	0	0	0

Notes:

[a] ALL: Water years 1976–1991 represent the 16-year period modeled using DSM2. DROUGHT: Represents a 5 consecutive year (water years 1987–1991) drought period consisting of dry and critical water year types (as defined by the Sacramento Valley 40-30-30 water year hydrologic classification index).

[b] State maximum contaminant level (MCL) incorporated by reference in the Region 2 and 5 Basin Plans.

Table Cl-4. Period Average Change in Chloride Concentrations (mg/L) for the No Action Alternative ELT, Relative to Existing Conditions. Calculation of Chloride Concentrations was Based on a Mass Balance Approach.

Chloride			OCT	NOV	DEC	JAN	FEB	MAR	APR	MAY	JUN	JUL	AUG	SEP	Annual Avg. Change
No Act. ELT	Location	Period [a]	Ex. Cond.	Ex. Cond.	Ex. Cond.	Ex. Cond.	Ex. Cond.	Ex. Cond.	Ex. Cond.	Ex. Cond.	Ex. Cond.	Ex. Cond.	Ex. Cond.	Ex. Cond.	Ex. Cond.
Delta Interior	Moke. R. (SF) at Staten Island	ALL	0	0	0	0	0	0	0	0	0	0	1	0	0
			(1%)	(1%)	(-1%)	(-1%)	(-2%)	(-0%)	(-0%)	(-1%)	(-1%)	(-2%)	(4%)	(1%)	(-0%)
		DROUGHT	0	0	0	0	-1	-1	0	0	0	0	2	0	0
			(0%)	(1%)	(-2%)	(-1%)	(-3%)	(-4%)	(-3%)	(-2%)	(-3%)	(2%)	(12%)	(3%)	(-0%)
	SJR at Buckley Cove	ALL	-2	-1	-6	-5	-3	-3	-4	-4	-9	-10	-11	-4	-5
			(-3%)	(-2%)	(-8%)	(-6%)	(-4%)	(-4%)	(-5%)	(-5%)	(-10%)	(-12%)	(-12%)	(-5%)	(-7%)
		DROUGHT	-3	-3	-9	-9	-6	-6	-9	-9	-16	-15	-21	-7	-9
			(-4%)	(-4%)	(-11%)	(-10%)	(-7%)	(-7%)	(-10%)	(-10%)	(-18%)	(-17%)	(-22%)	(-8%)	(-11%)
	Franks Tract	ALL	-40	-54	-34	8	2	2	1	1	1	-26	-18	-20	-15
			(-14%)	(-14%)	(-12%)	(5%)	(3%)	(5%)	(3%)	(2%)	(3%)	(-14%)	(-8%)	(-7%)	(-8%)
		DROUGHT	5	8	-11	19	11	5	1	4	10	-50	-50	11	-3
			(2%)	(2%)	(-3%)	(9%)	(17%)	(17%)	(6%)	(14%)	(19%)	(-16%)	(-16%)	(3%)	(-1%)
	Old R. at Rock Slough	ALL	-30	-40	-31	10	2	1	1	0	1	-20	-17	-13	-11
			(-12%)	(-13%)	(-12%)	(6%)	(3%)	(3%)	(2%)	(1%)	(1%)	(-13%)	(-9%)	(-5%)	(-7%)
		DROUGHT	3	17	-12	23	8	3	1	2	7	-39	-43	4	-2
			(1%)	(5%)	(-4%)	(12%)	(11%)	(7%)	(3%)	(6%)	(16%)	(-16%)	(-16%)	(1%)	(-1%)
Western Delta	Sac. R. at Emmaton	ALL	-29	-77	10	11	8	8	6	2	19	30	70	-48	1
			(-3%)	(-9%)	(2%)	(7%)	(12%)	(29%)	(16%)	(2%)	(9%)	(9%)	(15%)	(-6%)	(0%)
		DROUGHT	-2	-29	59	45	32	15	8	33	40	59	156	173	49
			(-0%)	(-2%)	(8%)	(20%)	(30%)	(34%)	(17%)	(19%)	(13%)	(13%)	(26%)	(15%)	(10%)
	SJR at Antioch	ALL	-324	-370	-73	14	25	27	18	5	45	-14	43	-269	-73
			(-15%)	(-15%)	(-5%)	(2%)	(9%)	(24%)	(13%)	(1%)	(8%)	(-1%)	(3%)	(-13%)	(-7%)
		DROUGHT	-178	-325	-16	85	98	46	23	49	63	-12	70	144	4
			(-7%)	(-11%)	(-1%)	(10%)	(24%)	(28%)	(11%)	(9%)	(8%)	(-1%)	(4%)	(6%)	(0%)
	Sac. R. at Mallard Island	ALL	-450	-489	-84	4	51	62	41	26	111	-13	92	-467	-93
			(-10%)	(-10%)	(-3%)	(0%)	(5%)	(14%)	(5%)	(2%)	(6%)	(-0%)	(3%)	(-11%)	(-4%)
		DROUGHT	-422	-567	-51	62	167	72	43	35	47	-23	130	118	-33
			(-8%)	(-9%)	(-1%)	(3%)	(10%)	(10%)	(4%)	(2%)	(2%)	(-1%)	(3%)	(2%)	(-1%)
Major Diversions (Pumping Stations)	NBA at Barker Slough PP	ALL	-1	0	0	0	2	1	-1	0	-2	-2	-1	-1	0
			(-8%)	(1%)	(1%)	(2%)	(11%)	(4%)	(-5%)	(-2%)	(-8%)	(-9%)	(-7%)	(-4%)	(-2%)
		DROUGHT	-1	2	1	0	1	1	1	1	-2	-1	0	0	0
			(-7%)	(11%)	(6%)	(2%)	(4%)	(7%)	(6%)	(4%)	(-8%)	(-6%)	(-2%)	(-1%)	(0%)
	Contra Costa PP #1	ALL	-40	-25	-28	-15	18	3	0	1	0	-6	-30	-1	-10
			(-16%)	(-10%)	(-12%)	(-8%)	(23%)	(5%)	(-0%)	(1%)	(1%)	(-5%)	(-15%)	(-0%)	(-7%)
		DROUGHT	-37	23	5	18	15	5	1	2	6	-14	-65	-18	-5
			(-12%)	(8%)	(2%)	(8%)	(18%)	(10%)	(1%)	(6%)	(14%)	(-7%)	(-21%)	(-7%)	(-3%)
	Banks PP	ALL	-17	-21	-21	4	5	1	1	0	0	-13	-21	-8	-8
			(-11%)	(-11%)	(-11%)	(3%)	(6%)	(1%)	(1%)	(0%)	(0%)	(-13%)	(-14%)	(-5%)	(-6%)
		DROUGHT	-8	14	-11	18	11	0	0	0	1	-21	-48	-11	-5
			(-4%)	(6%)	(-5%)	(10%)	(12%)	(-0%)	(-1%)	(0%)	(2%)	(-14%)	(-21%)	(-5%)	(-3%)
	Jones PP	ALL	-12	-15	-14	2	1	0	0	0	1	-13	-17	-9	-6
			(-8%)	(-8%)	(-9%)	(1%)	(1%)	(0%)	(0%)	(0%)	(1%)	(-12%)	(-12%)	(-6%)	(-5%)
		DROUGHT	4	18	-6	8	-1	-1	0	1	3	-24	-40	-6	-4
			(2%)	(9%)	(-3%)	(6%)	(-1%)	(-2%)	(-0%)	(1%)	(5%)	(-15%)	(-19%)	(-3%)	(-3%)

[a] ALL: Water years 1976–1991 represent the 16-year period modeled using DSM2. DROUGHT: Represents a 5 consecutive year (water years 1987–1991) drought period consisting of dry and critical water year types (as defined by the Sacramento Valley 40-30-30 water year hydrologic classification index).

Table Cl-5. Period Average Change in Chloride Concentrations (mg/L) for the No Action Alternative ELT Relative to Existing Conditions. Calculation of Chloride Concentrations was Based on EC-Chloride Relationship.

Chloride			OCT	NOV	DEC	JAN	FEB	MAR	APR	MAY	JUN	JUL	AUG	SEP	Avg. Chang
No Act. ELT	Location	Period [a]	Ex. Cond.	Ex. Cond.	Ex. Cond.	Ex. Cond.	Ex. Cond.	Ex. Cond.	Ex. Cond.	Ex. Cond.	Ex. Cond.	Ex. Cond.	Ex. Cond.	Ex. Cond.	Ex. Cond.
Delta Interior	Moke. R. (SF) at Staten Island	ALL	0	0	0	0	0	0	0	0	0	0	0	0	0
			(0%)	(0%)	(-1%)	(-1%)	(-1%)	(-0%)	(0%)	(-0%)	(-0%)	(-0%)	(1%)	(1%)	(-0%)
		DROUGHT	0	0	0	0	0	-1	0	0	0	0	0	0	0
			(-0%)	(0%)	(-1%)	(-1%)	(-2%)	(-2%)	(-1%)	(-1%)	(-1%)	(0%)	(2%)	(1%)	(-1%)
	SJR at Buckley Cove	ALL	-8	-11	-25	-25	-19	-15	-12	-11	-10	-14	-17	-11	-15
			(-8%)	(-10%)	(-18%)	(-16%)	(-13%)	(-11%)	(-12%)	(-13%)	(-10%)	(-13%)	(-16%)	(-11%)	(-13%)
		DROUGHT	-14	-18	-35	-39	-26	-21	-20	-18	-30	-26	-34	-16	-25
			(-11%)	(-13%)	(-21%)	(-19%)	(-12%)	(-10%)	(-12%)	(-14%)	(-23%)	(-23%)	(-28%)	(-12%)	(-16%)
	Franks Tract	ALL	-20	-28	-24	-3	-2	-1	0	-1	0	-18	-13	-11	-10
			(-10%)	(-12%)	(-12%)	(-3%)	(-4%)	(-2%)	(-1%)	(-4%)	(1%)	(-14%)	(-8%)	(-6%)	(-8%)
		DROUGHT	12	15	-6	9	10	4	-1	2	9	-31	-33	9	0
			(5%)	(6%)	(-2%)	(5%)	(14%)	(10%)	(-2%)	(7%)	(21%)	(-15%)	(-15%)	(4%)	(-0%)
	Old R. at Rock Slough	ALL	-14	-20	-20	-2	-5	-2	-3	-3	0	-14	-12	-7	-8
			(-9%)	(-10%)	(-11%)	(-1%)	(-6%)	(-4%)	(-5%)	(-7%)	(-1%)	(-14%)	(-9%)	(-5%)	(-8%)
		DROUGHT	9	18	-5	12	3	-1	-3	0	5	-24	-28	4	-1
			(5%)	(8%)	(-2%)	(7%)	(3%)	(-1%)	(-5%)	(0%)	(14%)	(-15%)	(-15%)	(2%)	(-1%)
Western Delta	Sac. R. at Emmaton	ALL	-14	-39	2	3	4	8	5	1	12	25	52	-20	3
			(-2%)	(-7%)	(1%)	(2%)	(6%)	(24%)	(15%)	(1%)	(7%)	(11%)	(16%)	(-4%)	(1%)
		DROUGHT	16	3	40	37	29	18	8	29	43	51	120	131	44
			(2%)	(0%)	(8%)	(19%)	(26%)	(40%)	(22%)	(25%)	(17%)	(15%)	(27%)	(17%)	(12%)
	SJR at Antioch	ALL	-218	-226	-86	-10	11	28	19	6	34	0	29	-165	-48
			(-15%)	(-15%)	(-8%)	(-2%)	(4%)	(23%)	(17%)	(2%)	(7%)	(-0%)	(3%)	(-11%)	(-6%)
		DROUGHT	-88	-165	-43	63	86	58	26	55	78	17	61	125	23
			(-5%)	(-9%)	(-3%)	(9%)	(22%)	(36%)	(18%)	(15%)	(11%)	(1%)	(5%)	(7%)	(2%)
	Sac. R. at Mallard Island	ALL	-411	-385	-158	-23	27	80	61	37	106	25	70	-322	-74
			(-13%)	(-13%)	(-7%)	(-2%)	(3%)	(18%)	(12%)	(4%)	(7%)	(1%)	(3%)	(-11%)	(-4%)
		DROUGHT	-324	-386	-131	45	156	127	77	95	109	31	119	137	5
			(-9%)	(-10%)	(-4%)	(2%)	(11%)	(19%)	(11%)	(7%)	(5%)	(1%)	(4%)	(4%)	(0%)
Major Diversions (Pumping Stations)	NBA at Barker Slough PP	ALL	0	0	0	0	1	0	-1	0	0	0	0	0	0
			(-3%)	(-1%)	(-0%)	(1%)	(7%)	(2%)	(-2%)	(-1%)	(-2%)	(-3%)	(-2%)	(-1%)	(-0%)
		DROUGHT	0	0	0	0	0	1	1	0	0	0	0	0	0
			(-2%)	(2%)	(1%)	(1%)	(2%)	(4%)	(4%)	(3%)	(-3%)	(-2%)	(-0%)	(-0%)	(1%)
	Contra Costa PP #1	ALL	-24	-15	-19	-19	16	-15	-8	-2	-3	-5	-21	-3	-10
			(-15%)	(-9%)	(-10%)	(-10%)	(15%)	(-16%)	(-10%)	(-3%)	(-6%)	(-6%)	(-15%)	(-2%)	(-8%)
		DROUGHT	-19	18	5	8	8	1	-5	4	3	-9	-43	-11	-3
			(-10%)	(10%)	(2%)	(4%)	(8%)	(1%)	(-6%)	(7%)	(7%)	(-7%)	(-19%)	(-7%)	(-2%)
	Banks PP	ALL	-10	-11	-16	-6	-4	-5	-5	-5	-2	-7	-14	-5	-8
			(-9%)	(-9%)	(-11%)	(-4%)	(-4%)	(-6%)	(-6%)	(-7%)	(-3%)	(-10%)	(-14%)	(-5%)	(-7%)
		DROUGHT	-3	12	-10	8	1	-11	-10	-6	-2	-12	-31	-6	-6
			(-2%)	(8%)	(-5%)	(5%)	(1%)	(-8%)	(-8%)	(-6%)	(-3%)	(-12%)	(-20%)	(-5%)	(-4%)
	Jones PP	ALL	-6	-8	-15	-12	-11	-6	-5	-4	4	-4	-10	-4	-7
			(-6%)	(-7%)	(-10%)	(-8%)	(-9%)	(-5%)	(-5%)	(-6%)	(6%)	(-5%)	(-10%)	(-4%)	(-6%)
		DROUGHT	3	13	-11	-12	-19	-10	-5	-4	1	-11	-22	-4	-7
			(3%)	(9%)	(-6%)	(-6%)	(-10%)	(-5%)	(-3%)	(-4%)	(1%)	(-10%)	(-15%)	(-3%)	(-5%)

[a] ALL: Water years 1976–1991 represent the 16-year period modeled using DSM2. DROUGHT: Represents a 5 consecutive year (water years 1987–1991) drought period consisting of dry and critical water year types (as defined by the Sacramento Valley 40-30-30 water year hydrologic classification index).

Table Cl-6. Period Average Change in Chloride Concentrations (mg/L) for Alternative 4A-H3 ELT Relative to Existing Conditions and the No Action Alternative ELT. Calculation of Chloride Concentrations was Based on a Mass Balance Approach.

Chloride			OCT		NOV		DEC		JAN		FEB		MAR		APR		MAY		JUN		JUL		AUG		SEP		Annual Avg. Change	
Alt 4 ELT Scn H3	Location	Period [a]	Ex. Cond.	No Act. ELT	Ex. Cond.	No Act. ELT	Ex. Cond.	No Act. ELT	Ex. Cond.	No Act. ELT	Ex. Cond.	No Act. ELT	Ex. Cond.	No Act. ELT	Ex. Cond.	No Act. ELT	Ex. Cond.	No Act. ELT	Ex. Cond.	No Act. ELT	Ex. Cond.	No Act. ELT	Ex. Cond.	No Act. ELT	Ex. Cond.	No Act. ELT	Ex. Cond.	No Act. ELT
Delta Interior	Moke. R. (SF) at Staten Island	ALL	4	4	3	3	1	2	3	3	3	3	4	4	3	3	3	3	6	6	5	6	5	5	4	3	4	4
			(31%)	(29%)	(27%)	(25%)	(11%)	(13%)	(15%)	(16%)	(15%)	(17%)	(23%)	(24%)	(22%)	(22%)	(19%)	(20%)	(31%)	(33%)	(29%)	(32%)	(40%)	(34%)	(29%)	(28%)	(24%)	(24%)
		DROUGHT	3	3	3	3	1	1	2	2	2	2	3	4	2	2	2	3	6	7	8	8	6	4	4	3	4	4
			(26%)	(26%)	(22%)	(21%)	(8%)	(10%)	(8%)	(10%)	(6%)	(9%)	(17%)	(22%)	(12%)	(15%)	(14%)	(17%)	(35%)	(38%)	(49%)	(46%)	(43%)	(28%)	(28%)	(24%)	(21%)	(22%)
	SJR at Buckley Cove	ALL	-2	0	-2	-1	-5	1	-2	2	-2	1	-2	1	-3	1	-3	1	-7	1	-11	0	-10	1	-5	0	-5	1
			(-3%)	(0%)	(-2%)	(-1%)	(-7%)	(1%)	(-3%)	(3%)	(-3%)	(2%)	(-2%)	(2%)	(-4%)	(2%)	(-4%)	(1%)	(-8%)	(2%)	(-12%)	(-0%)	(-11%)	(1%)	(-5%)	(-0%)	(-6%)	(1%)
		DROUGHT	-3	0	-4	0	-9	0	-6	3	-4	2	-4	2	-6	3	-6	3	-13	3	-15	0	-19	2	-7	0	-8	1
			(-3%)	(0%)	(-4%)	(-1%)	(-11%)	(0%)	(-7%)	(3%)	(-5%)	(2%)	(-4%)	(3%)	(-7%)	(3%)	(-7%)	(3%)	(-15%)	(4%)	(-17%)	(0%)	(-20%)	(3%)	(-8%)	(-0%)	(-9%)	(2%)
	Franks Tract	ALL	-84	-44	-213	-159	-112	-78	-39	-47	-5	-7	8	6	8	6	5	4	7	5	-51	-25	-38	-20	-44	-24	-47	-32
			(-29%)	(-17%)	(-56%)	(-49%)	(-38%)	(-30%)	(-25%)	(-28%)	(-8%)	(-11%)	(22%)	(15%)	(20%)	(16%)	(12%)	(9%)	(12%)	(9%)	(-27%)	(-15%)	(-17%)	(-10%)	(-15%)	(-9%)	(-27%)	(-20%)
		DROUGHT	-53	-59	-178	-186	-75	-63	-23	-42	-6	-17	3	-2	4	3	7	3	11	1	-120	-70	-68	-18	25	15	-39	-36
			(-15%)	(-16%)	(-41%)	(-42%)	(-20%)	(-17%)	(-11%)	(-19%)	(-10%)	(-23%)	(10%)	(-6%)	(17%)	(11%)	(23%)	(7%)	(22%)	(2%)	(-39%)	(-27%)	(-21%)	(-7%)	(7%)	(4%)	(-19%)	(-17%)
	Old R. at Rock Slough	ALL	-41	-12	-161	-121	-99	-68	-35	-45	-3	-5	7	5	2	1	0	0	8	8	-36	-16	-30	-13	-24	-11	-34	-23
			(-17%)	(-6%)	(-52%)	(-45%)	(-38%)	(-30%)	(-23%)	(-28%)	(-5%)	(-7%)	(14%)	(11%)	(4%)	(2%)	(1%)	(0%)	(15%)	(14%)	(-24%)	(-12%)	(-16%)	(-8%)	(-10%)	(-5%)	(-23%)	(-16%)
		DROUGHT	-12	-16	-130	-147	-64	-52	-15	-38	-7	-15	1	-2	0	-2	5	3	11	4	-92	-53	-62	-19	22	19	-29	-26
			(-4%)	(-5%)	(-37%)	(-40%)	(-20%)	(-17%)	(-8%)	(-18%)	(-9%)	(-18%)	(2%)	(-5%)	(-1%)	(-4%)	(14%)	(8%)	(25%)	(8%)	(-38%)	(-27%)	(-23%)	(-8%)	(8%)	(7%)	(-16%)	(-15%)
Western Delta	Sac. R. at Emmaton	ALL	-280	-251	-300	-224	-40	-50	-33	-44	-13	-21	5	-4	9	3	20	18	16	-4	71	42	137	67	-8	40	-35	-36
			(-33%)	(-31%)	(-34%)	(-27%)	(-9%)	(-11%)	(-22%)	(-27%)	(-20%)	(-28%)	(15%)	(-10%)	(24%)	(7%)	(16%)	(15%)	(7%)	(-2%)	(22%)	(12%)	(29%)	(12%)	(-1%)	(5%)	(-9%)	(-10%)
		DROUGHT	-337	-335	-358	-328	4	-55	-33	-78	-5	-37	10	-5	15	7	66	32	58	19	229	169	251	95	202	29	8	-41
			(-29%)	(-29%)	(-29%)	(-27%)	(1%)	(-7%)	(-15%)	(-29%)	(-5%)	(-26%)	(21%)	(-9%)	(31%)	(12%)	(37%)	(15%)	(19%)	(5%)	(49%)	(32%)	(42%)	(13%)	(18%)	(2%)	(2%)	(-7%)
	SJR at Antioch	ALL	-870	-546	-991	-622	-288	-215	-187	-201	-64	-89	15	-12	20	1	18	13	-3	-48	-47	-33	113	70	-252	18	-211	-139
			(-39%)	(-29%)	(-41%)	(-30%)	(-20%)	(-15%)	(-31%)	(-32%)	(-24%)	(-31%)	(13%)	(-8%)	(14%)	(1%)	(5%)	(4%)	(-0%)	(-8%)	(-4%)	(-3%)	(8%)	(5%)	(-12%)	(1%)	(-19%)	(-14%)
		DROUGHT	-843	-665	-987	-662	-247	-231	-210	-295	-61	-160	19	-26	32	9	61	12	39	-24	50	62	287	217	270	126	-132	-136
			(-31%)	(-27%)	(-32%)	(-24%)	(-12%)	(-11%)	(-25%)	(-32%)	(-15%)	(-31%)	(12%)	(-13%)	(16%)	(4%)	(11%)	(2%)	(5%)	(-3%)	(3%)	(4%)	(17%)	(12%)	(11%)	(5%)	(-9%)	(-10%)
	Sac. R. at Mallard Island	ALL	-1085	-635	-1100	-611	-360	-276	-261	-264	-76	-126	66	4	94	54	88	62	33	-78	47	59	237	144	-405	62	-227	-134
			(-23%)	(-15%)	(-22%)	(-14%)	(-11%)	(-9%)	(-16%)	(-16%)	(-8%)	(-13%)	(14%)	(1%)	(13%)	(7%)	(6%)	(4%)	(2%)	(-4%)	(2%)	(2%)	(7%)	(4%)	(-10%)	(2%)	(-9%)	(-5%)
		DROUGHT	-1135	-713	-1251	-683	-377	-327	-337	-399	-61	-228	86	14	132	89	84	49	47	0	161	184	370	240	196	78	-174	-141
			(-21%)	(-14%)	(-20%)	(-12%)	(-8%)	(-7%)	(-14%)	(-16%)	(-4%)	(-13%)	(12%)	(2%)	(12%)	(8%)	(4%)	(2%)	(2%)	(-0%)	(4%)	(5%)	(10%)	(6%)	(4%)	(2%)	(-5%)	(-4%)
Major Diversions (Pumping Stations)	NBA at Barker Slough PP	ALL	-6	-5	-4	-4	-3	-3	-4	-5	-5	-7	-5	-6	-6	-5	-6	-6	-9	-8	-11	-9	-10	-8	-7	-6	-6	-6
			(-36%)	(-31%)	(-28%)	(-29%)	(-23%)	(-24%)	(-29%)	(-31%)	(-32%)	(-39%)	(-31%)	(-34%)	(-35%)	(-31%)	(-38%)	(-36%)	(-46%)	(-41%)	(-49%)	(-44%)	(-46%)	(-42%)	(-39%)	(-36%)	(-37%)	(-36%)
		DROUGHT	-10	-8	-5	-7	-2	-3	-2	-2	-3	-4	-4	-5	-5	-6	-7	-7	-10	-8	-11	-10	-11	-11	-10	-10	-7	-7
			(-46%)	(-43%)	(-31%)	(-38%)	(-17%)	(-21%)	(-18%)	(-19%)	(-23%)	(-26%)	(-25%)	(-30%)	(-31%)	(-35%)	(-38%)	(-41%)	(-48%)	(-43%)	(-50%)	(-47%)	(-49%)	(-48%)	(-47%)	(-46%)	(-38%)	(-38%)
	Contra Costa PP #1	ALL	-33	6	-59	-35	-110	-81	-50	-35	2	-16	6	3	6	6	-2	-2	8	8	-20	-13	-41	-10	-25	-24	-26	-16
			(-14%)	(3%)	(-24%)	(-15%)	(-46%)	(-39%)	(-28%)	(-21%)	(3%)	(-16%)	(11%)	(6%)	(12%)	(12%)	(-3%)	(-3%)	(14%)	(13%)	(-16%)	(-11%)	(-20%)	(-6%)	(-12%)	(-11%)	(-18%)	(-12%)
		DROUGHT	-10	27	-30	-53	-107	-112	-24	-42	11	-4	-1	-6	-2	-3	1	-2	10	4	-53	-39	-109	-44	-8	10	-27	-22
			(-3%)	(10%)	(-10%)	(-16%)	(-35%)	(-36%)	(-11%)	(-18%)	(13%)	(-4%)	(-2%)	(-11%)	(-5%)	(-6%)	(1%)	(-4%)	(24%)	(8%)	(-29%)	(-23%)	(-35%)	(-18%)	(-3%)	(4%)	(-15%)	(-13%)
	Banks PP	ALL	-51	-33	-107	-86	-99	-78	-68	-71	-34	-39	-37	-38	-36	-36	-21	-21	-15	-15	-41	-28	-55	-33	-62	-54	-52	-44
			(-31%)	(-22%)	(-53%)	(-47%)	(-52%)	(-46%)	(-48%)	(-50%)	(-41%)	(-45%)	(-54%)	(-55%)	(-50%)	(-51%)	(-29%)	(-29%)	(-22%)	(-22%)	(-39%)	(-30%)	(-36%)	(-26%)	(-37%)	(-34%)	(-42%)	(-38%)
		DROUGHT	-14	-6	-84	-98	-81	-70	-34	-52	-9	-19	-30	-29	-25	-25	-13	-13	0	-1	-98	-78	-94	-46	-32	-21	-43	-38
			(-7%)	(-3%)	(-37%)	(-41%)	(-36%)	(-33%)	(-20%)	(-28%)	(-9%)	(-19%)	(-44%)	(-44%)	(-39%)	(-38%)	(-22%)	(-22%)	(0%)	(-2%)	(-67%)	(-62%)	(-41%)	(-26%)	(-16%)	(-11%)	(-30%)	(-27%)
	Jones PP	ALL	-50	-38	-100	-85	-53	-39	-55	-56	-41	-41	-44	-44	-37	-37	-42	-42	-33	-34	-31	-18	-33	-16	-58	-49	-48	-42
			(-33%)	(-27%)	(-54%)	(-50%)	(-35%)	(-28%)	(-48%)	(-48%)	(-51%)	(-51%)	(-57%)	(-57%)	(-46%)	(-46%)	(-52%)	(-52%)	(-48%)	(-49%)	(-28%)	(-18%)	(-23%)	(-13%)	(-37%)	(-34%)	(-41%)	(-38%)
		DROUGHT	-41	-45	-78	-96	-30	-24	-57	-65	-21	-20	-34	-33	-23	-23	-34	-35	-14	-16	-60	-37	-78	-38	-10	-4	-40	-36
			(-23%)	(-25%)	(-39%)	(-44%)	(-17%)	(-14%)	(-43%)	(-46%)	(-25%)	(-24%)	(-44%)	(-43%)	(-29%)	(-29%)	(-44%)	(-44%)	(-27%)	(-30%)	(-39%)	(-28%)	(-38%)	(-23%)	(-6%)	(-2%)	(-30%)	(-28%)

[a] ALL: Water years 1976–1991 represent the 16-year period modeled using DSM2. DROUGHT: Represents a 5 consecutive year (water years 1987–1991) drought period consisting of dry and critical water year types (as defined by the Sacramento Valley 40-30-30 water year hydrologic classification index).

Table Cl-7. Period Average Change in Chloride Concentrations (mg/L) for Alternative 4A-H3 ELT Relative to Existing Conditions and the No Action Alternative ELT. Calculation of Chloride Concentrations was Based on EC-Chloride Relationship.

Chloride			OCT		NOV		DEC		JAN		FEB		MAR		APR		MAY		JUN		JUL		AUG		SEP		Annual Avg. Change	
Alt 4 ELT Scn H3	Location	Period [a]	Ex. Cond.	No Act. ELT	Ex. Cond.	No Act. ELT	Ex. Cond.	No Act. ELT	Ex. Cond.	No Act. ELT	Ex. Cond.	No Act. ELT	Ex. Cond.	No Act. ELT	Ex. Cond.	No Act. ELT	Ex. Cond.	No Act. ELT	Ex. Cond.	No Act. ELT	Ex. Cond.	No Act. ELT	Ex. Cond.	No Act. ELT	Ex. Cond.	No Act. ELT	Ex. Cond.	No Act. ELT
Delta Interior	Moke. R. (SF) at Staten Island	ALL	1	1	1	1	1	1	2	3	3	3	3	3	2	2	1	1	2	2	1	1	1	1	1	1	2	2
			(8%)	(8%)	(8%)	(8%)	(4%)	(5%)	(10%)	(11%)	(10%)	(11%)	(13%)	(13%)	(11%)	(11%)	(8%)	(9%)	(10%)	(10%)	(7%)	(7%)	(8%)	(7%)	(7%)	(6%)	(9%)	(9%)
		DROUGHT	1	1	1	1	1	1	1	2	1	1	2	3	1	2	2	2	2	2	2	2	1	1	1	1	1	2
			(8%)	(8%)	(7%)	(7%)	(3%)	(4%)	(5%)	(6%)	(4%)	(5%)	(10%)	(13%)	(7%)	(8%)	(8%)	(9%)	(12%)	(13%)	(11%)	(10%)	(9%)	(6%)	(7%)	(6%)	(7%)	(8%)
	SJR at Buckley Cove	ALL	-8	0	-12	-1	-21	5	-20	5	-13	6	-11	5	-18	-6	-9	1	-6	4	-9	5	-11	5	-12	0	-13	2
			(-8%)	(-0%)	(-11%)	(-1%)	(-15%)	(4%)	(-13%)	(3%)	(-9%)	(5%)	(-8%)	(4%)	(-18%)	(-7%)	(-12%)	(2%)	(-7%)	(4%)	(-9%)	(5%)	(-11%)	(6%)	(-11%)	(-1%)	(-11%)	(2%)
		DROUGHT	-14	0	-19	-1	-33	2	-32	7	-14	12	-12	9	-32	-12	-15	3	-23	7	-12	14	-16	18	-16	0	-20	5
			(-11%)	(-0%)	(-13%)	(-1%)	(-19%)	(2%)	(-15%)	(4%)	(-6%)	(6%)	(-6%)	(4%)	(-20%)	(-8%)	(-12%)	(3%)	(-17%)	(7%)	(-11%)	(16%)	(-13%)	(21%)	(-12%)	(-0%)	(-13%)	(4%)
	Franks Tract	ALL	-51	-31	-128	-100	-81	-57	-37	-34	-7	-4	3	4	5	5	2	3	3	2	-34	-16	-26	-13	-24	-13	-31	-21
			(-27%)	(-19%)	(-55%)	(-49%)	(-39%)	(-31%)	(-28%)	(-26%)	(-11%)	(-7%)	(8%)	(10%)	(16%)	(17%)	(6%)	(11%)	(7%)	(6%)	(-27%)	(-14%)	(-17%)	(-9%)	(-13%)	(-7%)	(-26%)	(-19%)
		DROUGHT	-29	-41	-106	-121	-57	-51	-25	-34	-6	-16	5	2	6	6	7	5	13	4	-79	-48	-45	-12	22	13	-24	-24
			(-12%)	(-17%)	(-39%)	(-43%)	(-21%)	(-19%)	(-14%)	(-18%)	(-8%)	(-19%)	(14%)	(4%)	(19%)	(21%)	(24%)	(16%)	(31%)	(9%)	(-38%)	(-27%)	(-20%)	(-6%)	(10%)	(5%)	(-16%)	(-16%)
	Old R. at Rock Slough	ALL	-23	-9	-94	-74	-70	-50	-33	-31	-6	-1	2	4	-1	2	-3	0	5	5	-23	-9	-20	-9	-10	-3	-23	-15
			(-15%)	(-6%)	(-50%)	(-44%)	(-39%)	(-31%)	(-25%)	(-24%)	(-8%)	(-2%)	(4%)	(8%)	(-2%)	(3%)	(-7%)	(0%)	(12%)	(13%)	(-23%)	(-11%)	(-16%)	(-8%)	(-7%)	(-2%)	(-21%)	(-15%)
		DROUGHT	-1	-10	-74	-92	-48	-43	-17	-29	-8	-11	3	4	-1	2	4	4	12	7	-60	-36	-41	-12	19	15	-18	-17
			(-1%)	(-5%)	(-34%)	(-39%)	(-21%)	(-19%)	(-10%)	(-16%)	(-9%)	(-12%)	(5%)	(6%)	(-2%)	(3%)	(9%)	(9%)	(32%)	(16%)	(-37%)	(-26%)	(-21%)	(-8%)	(10%)	(8%)	(-13%)	(-12%)
Western Delta	Sac. R. at Emmaton	ALL	-189	-175	-197	-158	-39	-41	-31	-34	-17	-21	3	-5	7	1	16	15	16	3	58	34	103	51	12	33	-21	-25
			(-33%)	(-31%)	(-36%)	(-31%)	(-12%)	(-13%)	(-24%)	(-26%)	(-24%)	(-28%)	(9%)	(-12%)	(20%)	(4%)	(17%)	(16%)	(8%)	(2%)	(26%)	(14%)	(31%)	(13%)	(2%)	(6%)	(-8%)	(-9%)
		DROUGHT	-218	-234	-229	-232	-10	-50	-30	-68	-11	-40	12	-5	14	6	60	30	67	24	186	135	205	85	169	38	18	-26
			(-28%)	(-29%)	(-29%)	(-30%)	(-2%)	(-9%)	(-16%)	(-29%)	(-10%)	(-29%)	(28%)	(-9%)	(39%)	(14%)	(51%)	(21%)	(27%)	(8%)	(56%)	(36%)	(46%)	(15%)	(21%)	(4%)	(5%)	(-6%)
	SJR at Antioch	ALL	-586	-368	-641	-415	-241	-155	-164	-154	-76	-86	11	-17	18	-1	22	16	10	-23	-15	-15	96	67	-130	35	-141	-93
			(-40%)	(-29%)	(-43%)	(-33%)	(-24%)	(-17%)	(-33%)	(-32%)	(-30%)	(-33%)	(9%)	(-12%)	(16%)	(-1%)	(9%)	(6%)	(2%)	(-5%)	(-2%)	(-2%)	(9%)	(6%)	(-9%)	(3%)	(-19%)	(-13%)
		DROUGHT	-553	-465	-635	-470	-221	-177	-185	-248	-77	-162	31	-27	36	10	82	27	73	-4	81	63	260	199	258	133	-71	-94
			(-30%)	(-27%)	(-33%)	(-27%)	(-15%)	(-12%)	(-26%)	(-32%)	(-19%)	(-34%)	(19%)	(-12%)	(25%)	(6%)	(22%)	(6%)	(11%)	(-1%)	(6%)	(5%)	(20%)	(15%)	(14%)	(7%)	(-7%)	(-9%)
	Sac. R. at Mallard Island	ALL	-864	-453	-849	-465	-366	-208	-251	-228	-114	-141	72	-8	98	38	112	75	70	-36	66	41	214	144	-241	81	-171	-97
			(-28%)	(-17%)	(-29%)	(-18%)	(-16%)	(-10%)	(-20%)	(-18%)	(-14%)	(-17%)	(16%)	(-1%)	(19%)	(7%)	(12%)	(8%)	(5%)	(-2%)	(3%)	(2%)	(9%)	(6%)	(-8%)	(3%)	(-10%)	(-6%)
		DROUGHT	-850	-526	-927	-541	-384	-254	-323	-368	-97	-253	132	4	160	83	193	98	142	34	218	187	393	274	275	138	-89	-94
			(-23%)	(-16%)	(-24%)	(-16%)	(-12%)	(-8%)	(-17%)	(-18%)	(-7%)	(-16%)	(20%)	(1%)	(22%)	(10%)	(14%)	(6%)	(7%)	(2%)	(8%)	(7%)	(14%)	(9%)	(8%)	(4%)	(-4%)	(-4%)
Major Diversions (Pumping Stations)	NBA at Barker Slough PP	ALL	-2	-2	-2	-2	-2	-2	-3	-4	-4	-6	-4	-4	-4	-3	-3	-3	-2	-2	-2	-2	-2	-1	-2	-1	-3	-3
			(-11%)	(-9%)	(-11%)	(-10%)	(-11%)	(-10%)	(-17%)	(-18%)	(-20%)	(-25%)	(-18%)	(-20%)	(-18%)	(-16%)	(-14%)	(-13%)	(-12%)	(-10%)	(-11%)	(-9%)	(-10%)	(-8%)	(-10%)	(-9%)	(-14%)	(-14%)
		DROUGHT	-3	-2	-2	-3	-1	-2	-2	-2	-3	-3	-3	-4	-3	-4	-3	-3	-2	-2	-2	-2	-2	-2	-2	-2	-2	-3
			(-15%)	(-13%)	(-12%)	(-14%)	(-8%)	(-9%)	(-11%)	(-11%)	(-14%)	(-16%)	(-14%)	(-18%)	(-15%)	(-18%)	(-15%)	(-17%)	(-13%)	(-11%)	(-12%)	(-10%)	(-12%)	(-11%)	(-12%)	(-12%)	(-13%)	(-14%)
	Contra Costa PP #1	ALL	-19	5	-33	-18	-83	-64	-56	-37	2	-14	-11	4	-3	5	-13	-11	2	5	-12	-6	-29	-8	-15	-12	-22	-13
			(-12%)	(4%)	(-21%)	(-13%)	(-46%)	(-39%)	(-30%)	(-22%)	(2%)	(-11%)	(-12%)	(5%)	(-3%)	(8%)	(-20%)	(-17%)	(4%)	(11%)	(-13%)	(-8%)	(-20%)	(-7%)	(-10%)	(-9%)	(-19%)	(-11%)
		DROUGHT	0	19	-13	-31	-80	-85	-32	-39	12	4	-1	-3	-4	0	-4	-8	9	6	-33	-24	-73	-31	-4	7	-19	-15
			(-0%)	(11%)	(-7%)	(-15%)	(-35%)	(-36%)	(-15%)	(-18%)	(11%)	(3%)	(-2%)	(-3%)	(-6%)	(1%)	(-6%)	(-13%)	(20%)	(13%)	(-26%)	(-20%)	(-33%)	(-17%)	(-2%)	(4%)	(-13%)	(-11%)
	Banks PP	ALL	-30	-20	-57	-45	-67	-51	-65	-58	-34	-30	-35	-30	-29	-24	-11	-5	-8	-7	-24	-17	-32	-18	-35	-30	-35	-28
			(-27%)	(-19%)	(-43%)	(-38%)	(-47%)	(-40%)	(-47%)	(-44%)	(-33%)	(-30%)	(-40%)	(-36%)	(-35%)	(-30%)	(-14%)	(-8%)	(-13%)	(-11%)	(-33%)	(-25%)	(-31%)	(-20%)	(-32%)	(-29%)	(-35%)	(-30%)
		DROUGHT	-7	-4	-48	-59	-65	-55	-38	-46	-17	-18	-65	-54	-54	-44	-22	-16	4	6	-63	-51	-58	-28	-19	-13	-38	-32
			(-5%)	(-3%)	(-31%)	(-36%)	(-36%)	(-32%)	(-22%)	(-26%)	(-12%)	(-13%)	(-48%)	(-44%)	(-41%)	(-37%)	(-21%)	(-16%)	(6%)	(9%)	(-62%)	(-57%)	(-37%)	(-22%)	(-14%)	(-10%)	(-28%)	(-25%)
	Jones PP	ALL	-28	-21	-55	-47	-40	-24	-62	-49	-55	-43	-61	-55	-30	-26	-31	-27	-26	-30	-13	-9	-19	-9	-29	-25	-37	-30
			(-26%)	(-21%)	(-43%)	(-39%)	(-27%)	(-18%)	(-41%)	(-35%)	(-43%)	(-37%)	(-51%)	(-48%)	(-34%)	(-31%)	(-40%)	(-37%)	(-42%)	(-45%)	(-16%)	(-11%)	(-19%)	(-10%)	(-27%)	(-24%)	(-34%)	(-30%)
		DROUGHT	-24	-27	-43	-56	-31	-21	-83	-72	-69	-50	-101	-91	-30	-25	-50	-46	-19	-20	-34	-23	-47	-25	-5	-1	-45	-38
			(-18%)	(-20%)	(-29%)	(-35%)	(-17%)	(-12%)	(-44%)	(-40%)	(-36%)	(-29%)	(-52%)	(-49%)	(-22%)	(-19%)	(-44%)	(-42%)	(-30%)	(-31%)	(-32%)	(-24%)	(-32%)	(-20%)	(-3%)	(-1%)	(-31%)	(-28%)

[a] ALL: Water years 1976–1991 represent the 16-year period modeled using DSM2. DROUGHT: Represents a 5 consecutive year (water years 1987–1991) drought period consisting of dry and critical water year types (as defined by the Sacramento Valley 40-30-30 water year hydrologic classification index).

Table Cl-8. Period Average Change in Chloride Concentrations (mg/L) for Alternative 4A-H4 ELT Relative to Existing Conditions and the No Action Alternative ELT. Calculation of Chloride Concentrations was Based on a Mass Balance Approach.

Chloride			OCT		NOV		DEC		JAN		FEB		MAR		APR		MAY		JUN		JUL		AUG		SEP		Annual Avg. Change	
Alt 4 ELT Scn H4	Location	Period [a]	Ex. Cond.	No Act. ELT	Ex. Cond.	No Act. ELT	Ex. Cond.	No Act. ELT	Ex. Cond.	No Act. ELT	Ex. Cond.	No Act. ELT	Ex. Cond.	No Act. ELT	Ex. Cond.	No Act. ELT	Ex. Cond.	No Act. ELT	Ex. Cond.	No Act. ELT	Ex. Cond.	No Act. ELT	Ex. Cond.	No Act. ELT	Ex. Cond.	No Act. ELT	Ex. Cond.	No Act. ELT
Delta Interior	Moke. R. (SF) at Staten Island	ALL	4	4	3	3	1	2	3	3	3	3	4	4	3	3	3	3	7	7	7	8	6	5	4	4	4	4
			(32%)	(31%)	(26%)	(25%)	(12%)	(13%)	(14%)	(15%)	(14%)	(16%)	(22%)	(22%)	(20%)	(21%)	(18%)	(20%)	(37%)	(38%)	(39%)	(43%)	(40%)	(35%)	(32%)	(30%)	(25%)	(26%)
		DROUGHT	3	3	2	2	1	1	1	2	1	2	3	4	2	3	3	3	7	8	10	10	6	5	4	3	4	4
			(24%)	(24%)	(19%)	(18%)	(8%)	(11%)	(7%)	(9%)	(4%)	(7%)	(14%)	(19%)	(12%)	(15%)	(15%)	(18%)	(39%)	(43%)	(62%)	(59%)	(45%)	(30%)	(26%)	(22%)	(22%)	(22%)
	SJR at Buckley Cove	ALL	-2	0	-2	-1	-5	1	-2	2	-2	1	-2	1	-3	1	-3	1	-7	1	-10	1	-10	1	-5	0	-4	1
			(-3%)	(0%)	(-2%)	(-1%)	(-7%)	(1%)	(-3%)	(3%)	(-3%)	(2%)	(-2%)	(2%)	(-4%)	(2%)	(-4%)	(1%)	(-8%)	(2%)	(-11%)	(1%)	(-11%)	(2%)	(-5%)	(-0%)	(-5%)	(1%)
		DROUGHT	-3	0	-4	0	-9	0	-6	3	-4	2	-4	2	-6	3	-6	3	-13	3	-14	1	-17	4	-7	0	-8	2
			(-3%)	(0%)	(-4%)	(-1%)	(-11%)	(0%)	(-7%)	(3%)	(-5%)	(2%)	(-4%)	(3%)	(-7%)	(4%)	(-7%)	(3%)	(-14%)	(5%)	(-15%)	(2%)	(-18%)	(6%)	(-8%)	(-0%)	(-9%)	(2%)
	Franks Tract	ALL	-82	-43	-213	-159	-118	-84	-42	-50	-5	-7	8	6	7	6	5	4	7	5	-72	-46	-54	-36	-41	-21	-50	-35
			(-28%)	(-17%)	(-56%)	(-48%)	(-40%)	(-32%)	(-27%)	(-30%)	(-8%)	(-11%)	(21%)	(15%)	(20%)	(16%)	(12%)	(9%)	(12%)	(9%)	(-37%)	(-28%)	(-23%)	(-17%)	(-14%)	(-7%)	(-29%)	(-22%)
		DROUGHT	-61	-67	-207	-215	-92	-80	-20	-39	-8	-19	2	-2	4	3	7	3	11	0	-146	-96	-80	-30	40	29	-46	-43
			(-17%)	(-18%)	(-47%)	(-48%)	(-25%)	(-22%)	(-10%)	(-18%)	(-12%)	(-24%)	(8%)	(-7%)	(19%)	(12%)	(23%)	(8%)	(20%)	(1%)	(-47%)	(-37%)	(-25%)	(-11%)	(11%)	(8%)	(-22%)	(-20%)
	Old R. at Rock Slough	ALL	-39	-10	-160	-120	-104	-73	-37	-47	-3	-4	7	6	3	2	2	2	10	9	-54	-34	-46	-29	-23	-10	-37	-26
			(-16%)	(-5%)	(-52%)	(-45%)	(-40%)	(-32%)	(-24%)	(-29%)	(-4%)	(-6%)	(15%)	(11%)	(6%)	(4%)	(4%)	(4%)	(18%)	(17%)	(-35%)	(-26%)	(-24%)	(-17%)	(-9%)	(-4%)	(-24%)	(-18%)
		DROUGHT	-17	-21	-155	-171	-82	-71	-8	-31	-7	-15	1	-2	3	2	7	5	11	4	-115	-76	-76	-32	35	31	-34	-31
			(-6%)	(-7%)	(-44%)	(-47%)	(-26%)	(-23%)	(-4%)	(-15%)	(-10%)	(-19%)	(2%)	(-5%)	(9%)	(6%)	(21%)	(14%)	(25%)	(8%)	(-48%)	(-38%)	(-27%)	(-14%)	(12%)	(11%)	(-19%)	(-18%)
Western Delta	Sac. R. at Emmaton	ALL	-269	-239	-293	-216	-28	-37	-37	-48	-14	-22	4	-4	6	0	13	11	23	3	118	88	151	81	-6	41	-28	-29
			(-32%)	(-29%)	(-33%)	(-27%)	(-6%)	(-8%)	(-24%)	(-29%)	(-21%)	(-29%)	(15%)	(-11%)	(15%)	(-1%)	(10%)	(9%)	(10%)	(1%)	(36%)	(25%)	(32%)	(15%)	(-1%)	(5%)	(-7%)	(-8%)
		DROUGHT	-373	-370	-379	-350	48	-11	-44	-89	-9	-41	11	-4	13	4	59	26	71	31	297	238	283	127	167	-6	12	-37
			(-32%)	(-32%)	(-30%)	(-29%)	(7%)	(-1%)	(-19%)	(-33%)	(-8%)	(-29%)	(24%)	(-7%)	(26%)	(8%)	(33%)	(12%)	(23%)	(9%)	(63%)	(45%)	(48%)	(17%)	(15%)	(-0%)	(2%)	(-7%)
	SJR at Antioch	ALL	-861	-537	-990	-620	-292	-218	-195	-209	-72	-97	9	-18	8	-10	-5	-11	-6	-51	-19	-5	153	110	-255	15	-210	-138
			(-39%)	(-29%)	(-40%)	(-30%)	(-20%)	(-16%)	(-32%)	(-34%)	(-27%)	(-33%)	(8%)	(-13%)	(6%)	(-6%)	(-2%)	(-3%)	(-1%)	(-8%)	(-2%)	(-0%)	(10%)	(7%)	(-12%)	(1%)	(-19%)	(-14%)
		DROUGHT	-919	-741	-1073	-748	-198	-181	-234	-319	-70	-169	19	-27	17	-6	42	-7	40	-23	44	56	350	280	273	129	-142	-146
			(-34%)	(-30%)	(-35%)	(-27%)	(-10%)	(-9%)	(-28%)	(-34%)	(-17%)	(-33%)	(12%)	(-13%)	(9%)	(-3%)	(8%)	(-1%)	(5%)	(-3%)	(3%)	(3%)	(21%)	(16%)	(11%)	(5%)	(-10%)	(-10%)
	Sac. R. at Mallard Island	ALL	-1066	-615	-1073	-583	-362	-278	-289	-292	-87	-138	55	-6	30	-11	-10	-36	29	-82	107	120	281	189	-401	66	-232	-139
			(-23%)	(-15%)	(-22%)	(-13%)	(-11%)	(-9%)	(-17%)	(-17%)	(-9%)	(-14%)	(12%)	(-1%)	(4%)	(-1%)	(-1%)	(-3%)	(2%)	(-4%)	(4%)	(4%)	(8%)	(5%)	(-9%)	(2%)	(-9%)	(-6%)
		DROUGHT	-1216	-794	-1317	-750	-312	-262	-429	-491	-75	-241	87	15	106	63	64	29	58	11	192	215	439	310	179	61	-185	-153
			(-23%)	(-16%)	(-22%)	(-14%)	(-7%)	(-6%)	(-18%)	(-20%)	(-5%)	(-14%)	(12%)	(2%)	(10%)	(6%)	(3%)	(1%)	(2%)	(0%)	(5%)	(6%)	(12%)	(8%)	(4%)	(1%)	(-6%)	(-5%)
Major Diversions (Pumping Stations)	NBA at Barker Slough PP	ALL	-6	-5	-4	-4	-3	-3	-4	-5	-5	-7	-5	-6	-6	-5	-6	-6	-9	-8	-11	-9	-9	-8	-7	-6	-6	-6
			(-36%)	(-31%)	(-28%)	(-29%)	(-22%)	(-23%)	(-29%)	(-31%)	(-32%)	(-39%)	(-31%)	(-34%)	(-35%)	(-32%)	(-38%)	(-37%)	(-46%)	(-42%)	(-48%)	(-43%)	(-45%)	(-41%)	(-38%)	(-36%)	(-37%)	(-35%)
		DROUGHT	-10	-9	-5	-7	-2	-3	-2	-2	-3	-4	-4	-5	-5	-6	-7	-7	-10	-8	-11	-10	-11	-11	-10	-10	-7	-7
			(-47%)	(-43%)	(-33%)	(-39%)	(-16%)	(-20%)	(-17%)	(-19%)	(-24%)	(-27%)	(-26%)	(-31%)	(-31%)	(-35%)	(-38%)	(-41%)	(-48%)	(-43%)	(-49%)	(-46%)	(-47%)	(-47%)	(-46%)	(-45%)	(-38%)	(-38%)
	Contra Costa PP #1	ALL	-30	10	-62	-38	-111	-82	-59	-44	0	-18	8	5	7	7	1	0	10	10	-30	-24	-68	-38	-29	-28	-30	-20
			(-12%)	(5%)	(-25%)	(-17%)	(-47%)	(-39%)	(-33%)	(-27%)	(0%)	(-18%)	(15%)	(10%)	(13%)	(14%)	(2%)	(1%)	(18%)	(17%)	(-25%)	(-20%)	(-33%)	(-22%)	(-14%)	(-13%)	(-21%)	(-15%)
		DROUGHT	-4	33	-40	-63	-129	-134	-38	-56	7	-8	-2	-6	2	1	4	1	11	5	-73	-60	-132	-67	-6	11	-33	-29
			(-1%)	(13%)	(-13%)	(-20%)	(-43%)	(-44%)	(-17%)	(-24%)	(8%)	(-8%)	(-4%)	(-12%)	(5%)	(3%)	(10%)	(3%)	(26%)	(10%)	(-40%)	(-35%)	(-42%)	(-27%)	(-3%)	(5%)	(-19%)	(-17%)
	Banks PP	ALL	-53	-35	-111	-90	-99	-78	-81	-84	-37	-42	-38	-39	-29	-30	-32	-32	-22	-22	-53	-39	-71	-50	-68	-60	-58	-50
			(-32%)	(-24%)	(-55%)	(-50%)	(-52%)	(-46%)	(-58%)	(-59%)	(-45%)	(-48%)	(-56%)	(-56%)	(-41%)	(-42%)	(-44%)	(-44%)	(-33%)	(-33%)	(-50%)	(-43%)	(-47%)	(-39%)	(-41%)	(-38%)	(-47%)	(-43%)
		DROUGHT	-28	-20	-92	-106	-93	-82	-62	-80	-12	-22	-34	-34	-31	-30	-23	-23	-12	-13	-116	-95	-130	-82	-13	-2	-54	-49
			(-14%)	(-10%)	(-41%)	(-44%)	(-41%)	(-38%)	(-37%)	(-43%)	(-13%)	(-22%)	(-51%)	(-51%)	(-47%)	(-47%)	(-39%)	(-39%)	(-23%)	(-24%)	(-79%)	(-76%)	(-57%)	(-46%)	(-7%)	(-1%)	(-37%)	(-35%)
	Jones PP	ALL	-71	-59	-101	-87	-59	-45	-43	-45	-38	-38	-45	-46	-43	-43	-39	-39	-23	-24	-42	-29	-48	-31	-48	-39	-50	-44
			(-47%)	(-42%)	(-55%)	(-51%)	(-38%)	(-32%)	(-38%)	(-39%)	(-46%)	(-47%)	(-60%)	(-60%)	(-53%)	(-53%)	(-48%)	(-48%)	(-34%)	(-35%)	(-38%)	(-30%)	(-34%)	(-25%)	(-31%)	(-27%)	(-43%)	(-40%)
		DROUGHT	-78	-82	-95	-113	-45	-39	-31	-39	-11	-10	-30	-29	-29	-29	-31	-32	-2	-4	-72	-48	-70	-30	4	10	-41	-37
			(-44%)	(-45%)	(-47%)	(-52%)	(-26%)	(-23%)	(-24%)	(-28%)	(-13%)	(-12%)	(-39%)	(-38%)	(-37%)	(-37%)	(-40%)	(-40%)	(-3%)	(-8%)	(-47%)	(-37%)	(-34%)	(-18%)	(2%)	(6%)	(-31%)	(-29%)

[a] ALL: Water years 1976–1991 represent the 16-year period modeled using DSM2. DROUGHT: Represents a 5 consecutive year (water years 1987–1991) drought period consisting of dry and critical water year types (as defined by the Sacramento Valley 40-30-30 water year hydrologic classification index).

Table Cl-9. Period Average Change in Chloride Concentrations (mg/L) for Alternative 4A-H4 ELT Relative to Existing Conditions and the No Action Alternative ELT. Calculation of Chloride Concentrations was Based on EC-Chloride Relationship.

Chloride			OCT		NOV		DEC		JAN		FEB		MAR		APR		MAY		JUN		JUL		AUG		SEP		Annual Avg. Change	
Alt 4 ELT Scn H4	Location	Period [a]	Ex. Cond.	No Act. ELT	Ex. Cond.	No Act. ELT	Ex. Cond.	No Act. ELT	Ex. Cond.	No Act. ELT	Ex. Cond.	No Act. ELT	Ex. Cond.	No Act. ELT	Ex. Cond.	No Act. ELT	Ex. Cond.	No Act. ELT	Ex. Cond.	No Act. ELT	Ex. Cond.	No Act. ELT	Ex. Cond.	No Act. ELT	Ex. Cond.	No Act. ELT	Ex. Cond.	No Act. ELT
Delta Interior	Moke. R. (SF) at Staten Island	ALL	1	1	1	1	1	1	2	2	2	3	3	3	2	2	1	2	2	2	2	2	1	1	1	1	2	2
			(9%)	(8%)	(8%)	(8%)	(4%)	(5%)	(9%)	(10%)	(9%)	(11%)	(12%)	(12%)	(11%)	(11%)	(9%)	(9%)	(12%)	(12%)	(10%)	(10%)	(9%)	(7%)	(7%)	(6%)	(9%)	(9%)
		DROUGHT	1	1	1	1	1	1	1	1	1	1	2	3	1	2	2	2	2	3	2	2	2	1	1	1	1	2
			(7%)	(7%)	(6%)	(6%)	(3%)	(4%)	(5%)	(5%)	(2%)	(4%)	(8%)	(11%)	(7%)	(8%)	(9%)	(10%)	(14%)	(15%)	(14%)	(13%)	(9%)	(7%)	(6%)	(6%)	(7%)	(8%)
	SJR at Buckley Cove	ALL	-8	0	-12	-1	-20	5	-21	4	-13	6	-11	5	-18	-6	-9	1	-6	4	-7	7	-10	7	-12	0	-12	3
			(-8%)	(-0%)	(-11%)	(-1%)	(-15%)	(4%)	(-13%)	(3%)	(-9%)	(5%)	(-8%)	(4%)	(-18%)	(-7%)	(-12%)	(2%)	(-6%)	(5%)	(-7%)	(7%)	(-9%)	(8%)	(-11%)	(-0%)	(-11%)	(3%)
		DROUGHT	-14	0	-18	-1	-32	3	-32	7	-14	12	-12	9	-33	-13	-15	3	-22	8	-8	18	-10	23	-16	0	-19	6
			(-11%)	(-0%)	(-13%)	(-1%)	(-19%)	(2%)	(-15%)	(4%)	(-6%)	(6%)	(-6%)	(4%)	(-20%)	(-9%)	(-12%)	(3%)	(-17%)	(8%)	(-7%)	(20%)	(-9%)	(27%)	(-12%)	(0%)	(-12%)	(4%)
	Franks Tract	ALL	-49	-30	-126	-99	-84	-60	-39	-36	-7	-4	3	4	6	6	3	5	4	3	-47	-29	-34	-22	-21	-10	-33	-23
			(-26%)	(-18%)	(-55%)	(-48%)	(-40%)	(-32%)	(-29%)	(-27%)	(-11%)	(-7%)	(8%)	(10%)	(20%)	(21%)	(10%)	(15%)	(9%)	(8%)	(-37%)	(-26%)	(-22%)	(-15%)	(-11%)	(-5%)	(-27%)	(-21%)
		DROUGHT	-33	-46	-124	-139	-69	-64	-22	-31	-7	-17	5	1	8	9	10	8	13	5	-97	-66	-52	-19	34	24	-28	-28
			(-15%)	(-19%)	(-46%)	(-49%)	(-26%)	(-24%)	(-12%)	(-17%)	(-9%)	(-20%)	(12%)	(2%)	(27%)	(29%)	(32%)	(24%)	(32%)	(10%)	(-46%)	(-36%)	(-23%)	(-10%)	(14%)	(10%)	(-18%)	(-18%)
	Old R. at Rock Slough	ALL	-20	-5	-92	-72	-73	-52	-33	-32	-5	-1	4	6	4	6	2	5	7	8	-34	-20	-29	-18	-8	0	-23	-15
			(-13%)	(-4%)	(-49%)	(-43%)	(-40%)	(-33%)	(-25%)	(-24%)	(-7%)	(-1%)	(8%)	(12%)	(7%)	(13%)	(4%)	(12%)	(19%)	(20%)	(-33%)	(-23%)	(-23%)	(-15%)	(-5%)	(-0%)	(-21%)	(-15%)
		DROUGHT	-4	-13	-89	-107	-62	-56	-9	-21	-9	-12	4	4	9	12	11	11	15	9	-75	-51	-50	-22	29	25	-19	-18
			(-2%)	(-6%)	(-41%)	(-46%)	(-27%)	(-25%)	(-5%)	(-12%)	(-10%)	(-13%)	(6%)	(7%)	(16%)	(23%)	(27%)	(26%)	(38%)	(21%)	(-46%)	(-37%)	(-26%)	(-13%)	(15%)	(13%)	(-14%)	(-14%)
Western Delta	Sac. R. at Emmaton	ALL	-181	-167	-191	-152	-29	-31	-34	-37	-18	-22	3	-5	5	-1	12	11	20	8	90	66	113	61	14	34	-16	-20
			(-32%)	(-30%)	(-35%)	(-30%)	(-9%)	(-10%)	(-26%)	(-28%)	(-26%)	(-30%)	(9%)	(-12%)	(14%)	(-1%)	(13%)	(11%)	(11%)	(4%)	(40%)	(26%)	(34%)	(16%)	(2%)	(6%)	(-6%)	(-8%)
		DROUGHT	-244	-260	-247	-250	21	-19	-40	-77	-17	-46	13	-5	12	4	54	25	76	33	238	187	231	111	148	17	20	-23
			(-31%)	(-33%)	(-32%)	(-32%)	(4%)	(-4%)	(-20%)	(-33%)	(-16%)	(-34%)	(30%)	(-8%)	(34%)	(10%)	(46%)	(17%)	(31%)	(12%)	(72%)	(49%)	(52%)	(20%)	(19%)	(2%)	(6%)	(-6%)
	SJR at Antioch	ALL	-579	-361	-638	-413	-240	-154	-171	-161	-85	-96	3	-25	9	-10	6	0	4	-30	5	5	129	100	-129	35	-141	-92
			(-39%)	(-29%)	(-43%)	(-33%)	(-24%)	(-16%)	(-34%)	(-33%)	(-33%)	(-36%)	(2%)	(-17%)	(8%)	(-8%)	(3%)	(0%)	(1%)	(-6%)	(1%)	(1%)	(12%)	(9%)	(-9%)	(3%)	(-19%)	(-13%)
		DROUGHT	-610	-521	-700	-534	-190	-146	-204	-268	-94	-180	29	-29	23	-2	65	10	71	-6	77	60	313	252	266	141	-79	-102
			(-33%)	(-30%)	(-37%)	(-31%)	(-13%)	(-10%)	(-29%)	(-34%)	(-24%)	(-37%)	(18%)	(-13%)	(16%)	(-1%)	(17%)	(2%)	(10%)	(-1%)	(6%)	(5%)	(24%)	(19%)	(15%)	(7%)	(-8%)	(-10%)
	Sac. R. at Mallard Island	ALL	-855	-444	-841	-456	-366	-208	-276	-253	-136	-163	54	-25	58	-3	38	1	46	-59	116	91	257	187	-236	86	-178	-104
			(-28%)	(-17%)	(-29%)	(-18%)	(-16%)	(-10%)	(-22%)	(-20%)	(-17%)	(-19%)	(12%)	(-5%)	(11%)	(-0%)	(4%)	(0%)	(3%)	(-4%)	(6%)	(4%)	(10%)	(7%)	(-8%)	(3%)	(-10%)	(-6%)
		DROUGHT	-923	-599	-999	-613	-343	-212	-406	-451	-150	-306	130	3	134	57	163	68	148	39	250	219	458	339	271	134	-106	-110
			(-25%)	(-18%)	(-26%)	(-18%)	(-11%)	(-7%)	(-21%)	(-23%)	(-11%)	(-20%)	(20%)	(0%)	(18%)	(7%)	(11%)	(4%)	(7%)	(2%)	(9%)	(8%)	(16%)	(11%)	(8%)	(4%)	(-5%)	(-5%)
Major Diversions (Pumping Stations)	NBA at Barker Slough PP	ALL	-2	-2	-2	-2	-2	-2	-3	-3	-4	-6	-4	-4	-4	-3	-3	-3	-2	-2	-2	-2	-2	-1	-2	-1	-3	-3
			(-11%)	(-9%)	(-11%)	(-10%)	(-11%)	(-10%)	(-17%)	(-18%)	(-20%)	(-25%)	(-18%)	(-20%)	(-18%)	(-16%)	(-14%)	(-13%)	(-12%)	(-10%)	(-11%)	(-9%)	(-10%)	(-8%)	(-10%)	(-8%)	(-14%)	(-14%)
		DROUGHT	-3	-2	-2	-3	-1	-2	-2	-2	-3	-3	-3	-4	-3	-4	-3	-3	-2	-2	-2	-2	-2	-2	-2	-2	-2	-3
			(-15%)	(-13%)	(-12%)	(-14%)	(-8%)	(-9%)	(-10%)	(-11%)	(-14%)	(-16%)	(-15%)	(-18%)	(-15%)	(-18%)	(-15%)	(-17%)	(-13%)	(-11%)	(-11%)	(-10%)	(-11%)	(-10%)	(-12%)	(-11%)	(-13%)	(-13%)
	Contra Costa PP #1	ALL	-14	10	-34	-19	-82	-63	-62	-44	3	-13	-9	6	0	9	-6	-4	6	9	-17	-12	-45	-25	-15	-12	-23	-13
			(-9%)	(7%)	(-21%)	(-13%)	(-45%)	(-39%)	(-34%)	(-26%)	(2%)	(-11%)	(-10%)	(8%)	(0%)	(12%)	(-9%)	(-6%)	(13%)	(20%)	(-19%)	(-14%)	(-32%)	(-21%)	(-11%)	(-9%)	(-19%)	(-12%)
		DROUGHT	5	24	-19	-37	-96	-101	-43	-51	9	0	-2	-3	7	12	6	2	13	10	-45	-36	-89	-46	-3	9	-21	-18
			(2%)	(14%)	(-10%)	(-18%)	(-42%)	(-43%)	(-21%)	(-24%)	(8%)	(0%)	(-2%)	(-3%)	(10%)	(17%)	(10%)	(3%)	(29%)	(20%)	(-35%)	(-31%)	(-40%)	(-26%)	(-2%)	(5%)	(-15%)	(-13%)
	Banks PP	ALL	-31	-21	-63	-52	-67	-51	-76	-70	-39	-35	-36	-31	-22	-17	-25	-20	-14	-12	-26	-19	-43	-29	-36	-31	-40	-32
			(-28%)	(-21%)	(-48%)	(-43%)	(-46%)	(-40%)	(-55%)	(-53%)	(-38%)	(-35%)	(-42%)	(-38%)	(-26%)	(-22%)	(-34%)	(-29%)	(-22%)	(-20%)	(-36%)	(-29%)	(-42%)	(-33%)	(-33%)	(-30%)	(-39%)	(-34%)
		DROUGHT	-16	-13	-53	-65	-74	-64	-68	-76	-25	-26	-75	-65	-60	-50	-41	-35	-9	-8	-73	-61	-78	-47	-4	2	-48	-42
			(-12%)	(-10%)	(-35%)	(-40%)	(-41%)	(-37%)	(-40%)	(-42%)	(-18%)	(-19%)	(-57%)	(-53%)	(-46%)	(-42%)	(-39%)	(-35%)	(-13%)	(-11%)	(-72%)	(-68%)	(-50%)	(-38%)	(-3%)	(2%)	(-36%)	(-33%)
	Jones PP	ALL	-47	-40	-57	-49	-43	-27	-50	-38	-49	-37	-60	-53	-37	-32	-26	-21	-15	-19	-20	-16	-25	-15	-23	-19	-38	-31
			(-43%)	(-39%)	(-44%)	(-40%)	(-29%)	(-20%)	(-33%)	(-27%)	(-38%)	(-32%)	(-50%)	(-47%)	(-42%)	(-39%)	(-34%)	(-30%)	(-24%)	(-29%)	(-24%)	(-20%)	(-25%)	(-17%)	(-21%)	(-18%)	(-35%)	(-30%)
		DROUGHT	-56	-60	-59	-72	-44	-33	-48	-36	-55	-37	-90	-80	-42	-38	-44	-40	1	0	-35	-24	-43	-21	6	10	-43	-36
			(-42%)	(-44%)	(-40%)	(-45%)	(-24%)	(-19%)	(-25%)	(-20%)	(-29%)	(-21%)	(-47%)	(-44%)	(-32%)	(-29%)	(-39%)	(-37%)	(1%)	(-0%)	(-33%)	(-25%)	(-29%)	(-16%)	(5%)	(8%)	(-29%)	(-26%)

[a] ALL: Water years 1976–1991 represent the 16-year period modeled using DSM2. DROUGHT: Represents a 5 consecutive year (water years 1987–1991) drought period consisting of dry and critical water year types (as defined by the Sacramento Valley 40-30-30 water year hydrologic classification index).

Table Cl-10. No Action Alternative ELT Percent use of Assimilative Capacity Available under Existing Conditions Relative to the 250 mg/L Secondary MCL. Calculation of Chloride Concentrations was Based on a Mass Balance Approach.

Chloride			OCT	NOV	DEC	JAN	FEB	MAR	APR	MAY	JUN	JUL	AUG	SEP	Annual Avg. Change
No Act. ELT	Location	Period [a]	Ex. Cond.	Ex. Cond.	Ex. Cond.	Ex. Cond.	Ex. Cond.	Ex. Cond.	Ex. Cond.	Ex. Cond.	Ex. Cond.	Ex. Cond.	Ex. Cond.	Ex. Cond.	Ex. Cond.
Delta Interior	Moke. R. (SF) at Staten Island	ALL	0	0	0	0	0	0	0	0	0	0	0	0	0
		DROUGHT	0	0	0	0	0	0	0	0	0	0	-1	0	0
	SJR at Buckley Cove	ALL	1	1	4	3	2	2	3	3	5	6	7	3	3
		DROUGHT	2	2	6	5	3	4	5	5	10	9	14	4	6
	Franks Tract	ALL	-	-	-	-9	-1	-1	-1	-1	-1	45	89	-	19
		DROUGHT	-	-	-	-42	-6	-2	-1	-2	-5	-	-	-	8
	Old R. at Rock Slough	ALL	-	-	-	-10	-1	-1	-1	0	0	20	28	-	12
		DROUGHT	-	-	-	-39	-5	-1	0	-1	-3	-	-	-	3
Western Delta	Sac. R. at Emmaton	ALL	-	-	-	-11	-4	-4	-3	-1	-70	-	-	-	-
		DROUGHT	-	-	-	-100	-23	-7	-4	-46	-	-	-	-	-
	SJR at Antioch	ALL	-	-	-	-	-	-20	-17	-	-	-	-	-	-
		DROUGHT	-	-	-	-	-	-52	-44	-	-	-	-	-	-
	Sac. R. at Mallard Island	ALL	-	-	-	-	-	-	-	-	-	-	-	-	-
		DROUGHT	-	-	-	-	-	-	-	-	-	-	-	-	-
Major Diversions (Pu Stations)	NBA at Barker Slough PP	ALL	1	0	0	0	-1	0	0	0	1	1	1	0	0
		DROUGHT	1	-1	0	0	0	0	0	0	1	1	0	0	0
	Contra Costa PP #1	ALL	-	-	-	21	-11	-1	0	0	0	5	66	3	10
		DROUGHT	-	-	-	-59	-9	-2	0	-1	-3	20	-	-	7
	Banks PP	ALL	21	45	35	-3	-3	0	0	0	0	9	21	10	6
		DROUGHT	15	-58	45	-22	-7	0	0	0	-1	20	-	22	4
	Jones PP	ALL	12	23	15	-1	0	0	0	0	-1	9	16	10	5
		DROUGHT	-5	-38	8	-6	0	1	0	-1	-1	25	89	9	3

[a] ALL: Water years 1975–1991 represent the 16-year period modeled using DSM2. DROUGHT: Represents a 5 consecutive year (water years 1987–1991) drought period consisting of dry and critical water year types (as defined by the Sacramento Valley 40-30-30 water year hydrologic classification index).

NOTES:

-- Positive values indicate that implementation of the Alternative increases assimilative capacity available under Existing Conditions or the No Action Alternative ELT (i.e., water quality improves under the Alternative, relative to Existing Conditions or the No Action Alternative ELT). Negative values indicate that implementation of the Alternative decreases assimilative capacity available under Existing Conditions or the No Action Alternative ELT (i.e., water quality degradation occurs under the Alternative, relative to Existing Conditions or the No Action Alternative ELT). Values of -100% represent instances where all available assimilative capacity is used under the Alternative, and therefore concentrations are at or above the criteria.

-- Regulatory objective is the state secondary maximum contaminant level (MCL) incorporated by reference in the Region 2 and 5 Basin Plans.

Table Cl-11. No Action Alternative ELT Percent Use of Assimilative Capacity Available under Existing Conditions Relative to the 250 mg/L Secondary MCL. Calculation of Chloride Concentrations was Based on EC-Chloride Relationship.

Chloride			OCT	NOV	DEC	JAN	FEB	MAR	APR	MAY	JUN	JUL	AUG	SEP	Annual Avg. Chan
No Act. ELT	Location	Period [a]	Ex. Cond.	Ex. Cond.	Ex. Cond.	Ex. Cond.	Ex. Cond.	Ex. Cond.	Ex. Cond.	Ex. Cond.	Ex. Cond.	Ex. Cond.	Ex. Cond.	Ex. Cond.	Ex. Cond.
Delta Interior	Moke. R. (SF) at Staten Island	ALL	0	0	0	0	0	0	0	0	0	0	0	0	0
		DROUGHT	0	0	0	0	0	0	0	0	0	0	0	0	0
	SJR at Buckley Cove	ALL	5	8	23	29	18	14	8	6	7	10	12	8	11
		DROUGHT	11	16	42	-	78	60	24	14	25	19	26	14	26
	Franks Tract	ALL	32	-	58	3	1	0	0	1	0	15	13	18	8
		DROUGHT	-63	-	-	-13	-6	-2	0	-1	-4	82	-	-56	0
	Old R. at Rock Slough	ALL	15	32	29	2	3	1	1	2	0	9	9	7	6
		DROUGHT	-14	-52	25	-15	-2	0	2	0	-3	27	48	-6	1
Western Delta	Sac. R. at Emmaton	ALL	-	-	-	-3	-2	-4	-3	-1	-19	-96	-	-	-
		DROUGHT	-	-	-	-66	-20	-9	-4	-22	-100	-	-	-	-
	SJR at Antioch	ALL	-	-	-	-	-	-22	-14	-	-	-	-	-	-
		DROUGHT	-	-	-	-	-	-66	-24	-	-	-	-	-	-
	Sac. R. at Mallard Island	ALL	-	-	-	-	-	-	-	-	-	-	-	-	-
		DROUGHT	-	-	-	-	-	-	-	-	-	-	-	-	-
Major Diversions (Pump Stations)	NBA at Barker Slough PP	ALL	0	0	0	0	-1	0	0	0	0	0	0	0	0
		DROUGHT	0	0	0	0	0	0	0	0	0	0	0	0	0
	Contra Costa PP #1	ALL	26	16	28	28	-11	9	5	1	1	3	19	2	7
		DROUGHT	35	-30	-22	-20	-6	-1	3	-2	-2	7	-	15	3
	Banks PP	ALL	7	10	15	6	3	3	3	3	1	4	9	3	5
		DROUGHT	2	-12	14	-10	-1	9	8	4	1	8	33	6	5
	Jones PP	ALL	5	7	15	13	9	5	3	3	-2	3	7	3	5
		DROUGHT	-3	-13	16	20	31	18	4	3	0	8	22	3	6

[a] ALL: Water years 1975–1991 represent the 16-year period modeled using DSM2. DROUGHT: Represents a 5 consecutive year (water years 1987–1991) drought period consisting of dry and critical water year types (as defined by the Sacramento Valley 40-30-30 water year hydrologic classification index).

NOTES:

-- Positive values indicate that implementation of the Alternative increases assimilative capacity available under Existing Conditions or the No Action Alternative ELT (i.e., water quality improves under the Alternative, relative to Existing Conditions or the No Action Alternative ELT). Negative values indicate that implementation of the Alternative decreases assimilative capacity available under Existing Conditions or the No Action Alternative ELT (i.e., water quality degradation occurs under the Alternative, relative to Existing Conditions or the No Action Alternative ELT). Values of -100% represent instances where all available assimilative capacity is used under the Alternative, and therefore concentrations are at or above the criteria.

-- Regulatory objective is the state secondary maximum contaminant level (MCL) incorporated by reference in the Region 2 and 5 Basin Plans.

Table Cl-12. Alternative 4A-H3 ELT Percent Use of Assimilative Capacity Available under Existing Conditions and No Action Alternative ELT Relative to the 250 mg/L Secondary MCL. Calculation of Chloride Concentrations was Based on a Mass Balance Approach.

Chloride			OCT		NOV		DEC		JAN		FEB		MAR		APR		MAY		JUN		JUL		AUG		SEP		Annual Avg. Change	
Alt 4 ELT Scn H3	Location	Period [a]	Ex. Cond.	No Act. ELT	Ex. Cond.	No Act. ELT	Ex. Cond.	No Act. ELT	Ex. Cond.	No Act. ELT	Ex. Cond.	No Act. ELT	Ex. Cond.	No Act. ELT	Ex. Cond.	No Act. ELT	Ex. Cond.	No Act. ELT	Ex. Cond.	No Act. ELT	Ex. Cond.	No Act. ELT	Ex. Cond.	No Act. ELT	Ex. Cond.	No Act. ELT	Ex. Cond.	No Act. ELT
Delta Interior	Moke. R. (SF) at Staten Island	ALL	-2	-1	-1	-1	-1	-1	-1	-1	-1	-1	-2	-2	-1	-1	-1	-1	-3	-3	-2	-2	-2	-2	-1	-1	-2	-2
		DROUGHT	-1	-1	-1	-1	0	-1	-1	-1	-1	-1	-2	-2	-1	-1	-1	-1	-3	-3	-4	-3	-3	-2	-2	-1	-2	-
	SJR at Buckley Cove	ALL	1	0	1	0	3	-1	1	-1	1	-1	1	-1	2	-1	2	-1	5	-1	7	0	6	0	3	0	3	0
		DROUGHT	2	0	2	0	6	0	4	-1	2	-1	2	-1	4	-2	4	-2	8	-2	9	0	12	-1	4	0	5	-
	Franks Tract	ALL	-	-	-	-	-	-	41	55	2	3	-4	-3	-4	-3	-3	-2	-3	-3	89	30	-	52	-	-	61	35
		DROUGHT	-	-	-	-	-	-	49	-	3	10	-1	1	-2	-1	-3	-1	-6	-1	-	-	-	-	-	-	-	-
	Old R. at Rock Slough	ALL	-	29	-	-	-	-	36	51	2	3	-3	-3	-1	0	0	0	-4	-4	37	14	51	18	-	55	35	21
		DROUGHT	-	-	-	-	-	-	25	-	4	9	0	1	0	1	-2	-1	-5	-2	-	-	-	-	-	-	41	-
Western Delta	Sac. R. at Emmaton	ALL	-	-	-	-	-	-	34	51	7	12	-2	2	-4	-2	-15	-14	-57	44	-	-	-	-	-	-	-	-
		DROUGHT	-	-	-	-	-	-	-	-	4	34	-5	3	-8	-4	-91	-83	-	-	-	-	-	-	-	-	-	-
	SJR at Antioch	ALL	-	-	-	-	-	-	-	-	-	-	-11	11	-18	-2	-	-	-	-	-	-	-	-	-	-	-	-
		DROUGHT	-	-	-	-	-	-	-	-	-	-	-22	63	-61	-32	-	-	-	-	-	-	-	-	-	-	-	-
	Sac. R. at Mallard Island	ALL	-	-	-	-	-	-	-	-	-	-	-	-	-	-	-	-	-	-	-	-	-	-	-	-	-	-
		DROUGHT	-	-	-	-	-	-	-	-	-	-	-	-	-	-	-	-	-	-	-	-	-	-	-	-	-	-
Major Diversions (Pumping Stations)	NBA at Barker Slough PP	ALL	3	2	2	2	1	1	2	2	2	3	2	2	2	2	3	3	4	3	5	4	4	4	3	3	3	3
		DROUGHT	4	4	2	3	1	1	1	1	1	2	2	2	2	2	3	3	4	4	5	4	5	5	4	4	3	-
	Contra Costa PP #1	ALL	-	-13	-	-	-	-	71	41	-1	10	-3	-2	-3	-3	1	1	-4	-4	16	10	89	14	77	72	26	14
		DROUGHT	-	-	-	-	-	-	79	-	-7	3	0	3	1	1	0	1	-5	-2	78	48	-	-	-	-78	36	-
	Banks PP	ALL	60	33	-	-	-	96	61	67	20	24	20	21	20	20	12	12	8	8	28	17	55	28	76	60	41	33
		DROUGHT	26	10	-	-	-	-	42	82	5	13	16	16	14	13	7	7	0	1	94	62	-	64	65	35	40	-
	Jones PP	ALL	51	35	-	-	56	36	41	42	24	25	25	25	22	22	25	25	18	19	22	12	30	13	61	47	36	30
		DROUGHT	58	67	-	-	40	29	48	59	13	12	20	19	13	13	20	20	7	8	62	30	-	45	14	5	34	-

[a] ALL: Water years 1975–1991 represent the 16-year period modeled using DSM2. DROUGHT: Represents a 5 consecutive year (water years 1987–1991) drought period consisting of dry and critical water year types (as defined by the Sacramento Valley 40-30-30 water year hydrologic classification index).

NOTES:

-- Positive values indicate that implementation of the Alternative increases assimilative capacity available under Existing Conditions or the No Action Alternative ELT (i.e., water quality improves under the Alternative, relative to Existing Conditions or the No Action Alternative ELT). Negative values indicate that implementation of the Alternative decreases assimilative capacity available under Existing Conditions or the No Action Alternative ELT (i.e., water quality degradation occurs under the Alternative, relative to Existing Conditions or the No Action Alternative ELT). Values of -100% represent instances where all available assimilative capacity is used under the Alternative, and therefore concentrations are at or above the criteria.

Table Cl-13. Alternative 4A-H3 ELT Percent Use of Assimilative Capacity Available under Existing Conditions and No Action Alternative ELT Relative to the 250 mg/L Secondary MCL. Calculation of Chloride Concentrations was Based on EC-Chloride Relationship.

Chloride			OCT		NOV		DEC		JAN		FEB		MAR		APR		MAY		JUN		JUL		AUG		SEP		Annual Avg. Change	
Alt 4 ELT Scn H3	Location	Period [a]	Ex. Cond.	No Act. ELT	Ex. Cond.	No Act. ELT	Ex. Cond.	No Act. ELT	Ex. Cond.	No Act. ELT	Ex. Cond.	No Act. ELT	Ex. Cond.	No Act. ELT	Ex. Cond.	No Act. ELT	Ex. Cond.	No Act. ELT	Ex. Cond.	No Act. ELT	Ex. Cond.	No Act. ELT	Ex. Cond.	No Act. ELT	Ex. Cond.	No Act. ELT	Ex. Cond.	No Act. ELT
Delta Interior	Moke. R. (SF) at Staten Island	ALL	-1	-1	-1	-1	0	0	-1	-1	-1	-1	-1	-1	-1	-1	-1	-1	-1	-1	0	0	-1	0	0	0	-1	-1
		DROUGHT	-1	-1	0	0	0	0	-1	-1	0	-1	-1	-1	-1	-1	-1	-1	-1	-1	-1	-1	-1	0	0	0	-1	-1
	SJR at Buckley Cove	ALL	5	0	9	1	19	-3	23	-4	12	-5	10	-4	12	4	5	-1	4	-2	7	-3	8	-3	8	0	9	-2
		DROUGHT	11	0	17	1	40	-2	85	-9	42	-20	35	-15	38	12	12	-2	19	-5	9	-8	12	-11	14	0	21	-4
	Franks Tract	ALL	83	39	-	-	-	87	32	28	4	2	-1	-2	-2	-2	-1	-2	-1	-1	28	11	27	12	41	19	24	15
		DROUGHT	-	-	-	-	-	-	35	55	3	10	-3	-1	-3	-3	-3	-2	-6	-2	-	69	-	20	-100	-100	25	25
	Old R. at Rock Slough	ALL	24	8	-	91	-	56	29	27	3	1	-1	-2	0	-1	2	0	-2	-2	16	6	16	6	11	3	16	10
		DROUGHT	2	19	-	-	-	-	22	43	5	7	-2	-2	1	-1	-2	-2	-6	-3	68	32	69	14	-31	-26	15	15
Western Delta	Sac. R. at Emmaton	ALL	-	-	-	-	-	-	25	29	10	12	-2	2	-3	-1	-10	-9	-24	-6	-100	-100	-	-	-	-	-	-
		DROUGHT	-	-	-	-	-	-	54	-	8	36	-6	3	-7	-3	-45	-30	-100	-	-	-	-	-	-	-	-	-
	SJR at Antioch	ALL	-	-	-	-	-	-	-	-	-	-	-8	17	-13	1	-	-	-	-	-	-	-	-	-	-	-	-
		DROUGHT	-	-	-	-	-	-	-	-	-	-	-35	92	-33	-12	-	-	-	-	-	-	-	-	-	-	-	-
	Sac. R. at Mallard Island	ALL	-	-	-	-	-	-	-	-	-	-	-	-	-	-	-	-	-	-	-	-	-	-	-	-	-	-
		DROUGHT	-	-	-	-	-	-	-	-	-	-	-	-	-	-	-	-	-	-	-	-	-	-	-	-	-	-
Major Diversions (Pump Stations)	NBA at Barker Slough PP	ALL	1	1	1	1	1	1	1	2	2	3	2	2	2	1	1	1	1	1	1	1	1	1	1	1	1	1
		DROUGHT	1	1	1	1	1	1	1	1	1	1	1	2	1	2	1	1	1	1	1	1	1	1	1	1	1	1
	Contra Costa PP #1	ALL	21	-4	36	17	-	73	84	44	-1	11	7	-2	2	-3	7	6	-1	-2	7	4	26	6	14	11	17	9
		DROUGHT	0	-25	21	72	-	-	78	-	-9	-3	1	2	2	0	2	4	-5	-3	27	18	-	43	5	-8	17	14
	Banks PP	ALL	22	13	48	35	63	42	58	49	23	20	21	18	17	14	6	3	4	3	14	9	21	11	24	20	24	18
		DROUGHT	6	3	48	69	94	70	49	66	15	16	55	42	44	33	16	11	-2	-3	42	32	62	22	17	10	32	26
	Jones PP	ALL	20	15	46	36	40	21	63	45	44	32	47	40	19	16	18	15	14	17	8	5	13	6	20	17	27	21
		DROUGHT	20	24	43	64	46	26	-	-	-	62	-	-	26	21	37	33	10	10	24	15	46	20	4	1	42	34

[a] ALL: Water years 1975–1991 represent the 16-year period modeled using DSM2. DROUGHT: Represents a 5 consecutive year (water years 1987–1991) drought period consisting of dry and critical water year types (as defined by the Sacramento Valley 40-30-30 water year hydrologic classification index).

NOTES:

-- Positive values indicate that implementation of the Alternative increases assimilative capacity available under Existing Conditions or the No Action Alternative ELT (i.e., water quality improves under the Alternative, relative to Existing Conditions or the No Action Alternative ELT). Negative values indicate that implementation of the Alternative decreases assimilative capacity available under Existing Conditions or the No Action Alternative ELT (i.e., water quality degradation occurs under the Alternative, relative to Existing Conditions or the No Action Alternative ELT). Values of -100% represent instances where all available assimilative capacity is used under the Alternative, and therefore concentrations are at or above the criteria.

-- Regulatory objective is the state secondary maximum contaminant level (MCL) incorporated by reference in the Region 2 and 5 Basin Plans.

Table Cl-14. Alternative 4A-H4 ELT Percent Use of Assimilative Capacity Available under Existing Conditions and No Action Alternative ELT Relative to the 250 mg/L Secondary MCL. Calculation of Chloride Concentrations was Based on a Mass Balance Approach.

Chloride			OCT		NOV		DEC		JAN		FEB		MAR		APR		MAY		JUN		JUL		AUG		SEP		Annual Avg. Change	
Alt 4 ELT Scn H4	Location	Period [a]	Ex. Cond.	No Act. ELT	Ex. Cond.	No Act. ELT	Ex. Cond.	No Act. ELT	Ex. Cond.	No Act. ELT	Ex. Cond.	No Act. ELT	Ex. Cond.	No Act. ELT	Ex. Cond.	No Act. ELT	Ex. Cond.	No Act. ELT	Ex. Cond.	No Act. ELT	Ex. Cond.	No Act. ELT	Ex. Cond.	No Act. ELT	Ex. Cond.	No Act. ELT	Ex. Cond.	No Act. ELT
Delta Interior	Moke. R. (SF) at Staten Island	ALL	-2	-2	-1	-1	-1	-1	-1	-1	-1	-1	-2	-2	-1	-1	-1	-1	-3	-3	-3	-3	-2	-2	-2	-2	-2	-2
		DROUGHT	-1	-1	-1	-1	0	-1	-1	-1	0	-1	-1	-2	-1	-1	-1	-1	-3	-3	-4	-4	-3	-2	-1	-1	-2	-
	SJR at Buckley Cove	ALL	1	0	1	0	3	-1	1	-1	1	-1	1	-1	2	-1	2	-1	4	-1	6	0	6	-1	3	0	3	-1
		DROUGHT	2	0	2	0	5	0	4	-1	2	-1	2	-1	4	-2	4	-2	8	-2	8	-1	11	-2	4	0	5	-
	Franks Tract	ALL	-	-	-	-	-	-	45	58	3	4	-4	-3	-4	-3	-3	-2	-3	-3	-	54	-	92	-	-	65	39
		DROUGHT	-	-	-	-	-	-	44	-	4	11	-1	1	-2	-1	-3	-1	-5	0	-	-	-	-	-	-	-	-
	Old R. at Rock Slough	ALL	-	24	-	-	-	-	38	53	1	2	-3	-3	-2	-1	-1	-1	-5	-5	54	28	77	38	-	49	38	23
		DROUGHT	-	-	-	-	-	-	13	86	4	9	0	1	-1	-1	-3	-2	-5	-2	-	-	-	-	-	-	48	-
Western Delta	Sac. R. at Emmaton	ALL	-	-	-	-	-	-	38	55	8	13	-2	2	-3	0	-10	-8	-83	-42	-	-	-	-	-	-	-	-
		DROUGHT	-	-	-	-	-	-	-	-	6	38	-5	2	-6	-2	-82	-67	-	-	-	-	-	-	-	-	-	-
	SJR at Antioch	ALL	-	-	-	-	-	-	-	-	-	-	-6	16	-8	11	-	-	-	-	-	-	-	-	-	-	-	-
		DROUGHT	-	-	-	-	-	-	-	-	-	-	-21	64	-32	20	-	-	-	-	-	-	-	-	-	-	-	-
	Sac. R. at Mallard Island	ALL	-	-	-	-	-	-	-	-	-	-	-	-	-	-	-	-	-	-	-	-	-	-	-	-	-	-
		DROUGHT	-	-	-	-	-	-	-	-	-	-	-	-	-	-	-	-	-	-	-	-	-	-	-	-	-	-
Major Diversions (Pumping Stations)	NBA at Barker Slough PP	ALL	3	2	2	2	1	1	2	2	2	3	2	2	2	2	3	3	4	3	5	4	4	3	3	3	3	3
		DROUGHT	4	4	2	3	1	1	1	1	1	2	2	2	2	2	3	3	4	4	5	4	5	5	4	4	3	-
	Contra Costa PP #1	ALL	-	-21	-	-	-	-	83	52	0	12	-4	-3	-4	-4	-1	0	-5	-5	24	18	-	50	90	84	29	18
		DROUGHT	-	-	-	-	-	-	-	-	-4	5	1	3	-1	-1	-2	-1	-5	-3	-	74	-	-	-	-88	45	-
	Banks PP	ALL	62	35	-	-	-	95	73	79	22	26	21	21	16	17	18	18	12	12	36	25	71	41	84	67	46	37
		DROUGHT	53	33	-	-	-	-	77	-	7	15	19	19	16	16	12	12	6	7	-	76	-	-	26	4	51	-
	Jones PP	ALL	73	54	-	-	62	41	32	34	22	23	26	26	25	25	23	23	13	13	30	19	44	25	51	38	38	31
		DROUGHT	-	-	-	-	61	49	26	35	7	6	18	17	17	17	18	18	1	2	74	40	-	35	-6	-13	35	-

[a] ALL: Water years 1975–1991 represent the 16-year period modeled using DSM2. DROUGHT: Represents a 5 consecutive year (water years 1987–1991) drought period consisting of dry and critical water year types (as defined by the Sacramento Valley 40-30-30 water year hydrologic classification index).

NOTES:

-- Positive values indicate that implementation of the Alternative increases assimilative capacity available under Existing Conditions or the No Action Alternative ELT (i.e., water quality improves under the Alternative, relative to Existing Conditions or the No Action Alternative ELT). Negative values indicate that implementation of the Alternative decreases assimilative capacity available under Existing Conditions or the No Action Alternative ELT (i.e., water quality degradation occurs under the Alternative, relative to Existing Conditions or the No Action Alternative ELT). Values of -100% represent instances where all available assimilative capacity is used under the Alternative, and therefore concentrations are at or above the criteria.

-- Regulatory objective is the state secondary maximum contaminant level (MCL) incorporated by reference in the Region 2 and 5 Basin Plans.

Table Cl-15. Alternative 4A-H4 ELT Percent Use of Assimilative Capacity Available under Existing Conditions and No Action Alternative ELT Relative to the 250 mg/L Secondary MCL. Calculation of Chloride Concentrations was Based on EC-Chloride Relationship.

Chloride			OCT		NOV		DEC		JAN		FEB		MAR		APR		MAY		JUN		JUL		AUG		SEP		Annual Avg. Change	
Alt 4 ELT Scn H4	Location	Period [a]	Ex. Cond.	No Act. ELT	Ex. Cond.	No Act. ELT	Ex. Cond.	No Act. ELT	Ex. Cond.	No Act. ELT	Ex. Cond.	No Act. ELT	Ex. Cond.	No Act. ELT	Ex. Cond.	No Act. ELT	Ex. Cond.	No Act. ELT	Ex. Cond.	No Act. ELT	Ex. Cond.	No Act. ELT	Ex. Cond.	No Act. ELT	Ex. Cond.	No Act. ELT	Ex. Cond.	No Act. ELT
Delta Interior	Moke. R. (SF) at Staten Island	ALL	-1	-1	-1	-1	0	0	-1	-1	-1	-1	-1	-1	-1	-1	-1	-1	-1	-1	-1	-1	-1	0	0	0	-1	-1
		DROUGHT	0	0	0	0	0	0	0	-1	0	0	-1	-1	-1	-1	-1	-1	-1	-1	-1	-1	-1	0	0	0	-1	-1
	SJR at Buckley Cove	ALL	5	0	9	1	18	-4	24	-4	12	-5	9	-4	12	4	6	-1	4	-3	5	-4	7	-4	8	0	9	-2
		DROUGHT	11	0	16	1	39	-2	85	-9	42	-20	35	-16	39	12	12	-2	19	-5	6	-11	8	-14	14	0	20	-5
	Franks Tract	ALL	80	36	-	-	-	91	34	30	4	2	-1	-2	-3	-3	-2	-2	-2	-2	39	21	35	20	35	14	25	16
		DROUGHT	-	-	-	-	-	-	32	51	4	10	-2	0	-4	-4	-5	-4	-6	-2	-	94	-	33	-100	-100	29	29
	Old R. at Rock Slough	ALL	20	5	-	88	-	58	29	27	3	0	-2	-3	-2	-3	-1	-2	-4	-4	23	12	24	13	8	0	16	10
		DROUGHT	6	24	-	-	-	-	12	32	5	7	-2	-2	-5	-6	-5	-5	-7	-4	85	45	85	25	-46	-43	17	16
Western Delta	Sac. R. at Emmaton	ALL	-	-	-	-	-	-	28	31	10	13	-2	2	-2	0	-7	-7	-31	-15	-100	-100	-	-	-	-	-	-
		DROUGHT	-	-	-	-	-	-	70	-	12	41	-6	2	-6	-2	-41	-24	-100	-	-	-	-	-	-	-	-	-
	SJR at Antioch	ALL	-	-	-	-	-	-	-	-	-	-	-2	25	-7	8	-	-	-	-	-	-	-	-	-	-	-	-
		DROUGHT	-	-	-	-	-	-	-	-	-	-	-33	98	-22	3	-	-	-	-	-	-	-	-	-	-	-	-
	Sac. R. at Mallard Island	ALL	-	-	-	-	-	-	-	-	-	-	-	-	-	-	-	-	-	-	-	-	-	-	-	-	-	-
		DROUGHT	-	-	-	-	-	-	-	-	-	-	-	-	-	-	-	-	-	-	-	-	-	-	-	-	-	-
Major Diversions (Pump Stations)	NBA at Barker Slough PP	ALL	1	1	1	1	1	1	1	2	2	3	2	2	2	1	1	1	1	1	1	1	1	1	1	1	1	1
		DROUGHT	1	1	1	1	1	1	1	1	1	1	1	2	1	2	1	1	1	1	1	1	1	1	1	1	1	1
	Contra Costa PP #1	ALL	15	-9	37	18	-	72	94	51	-2	11	5	-3	0	-5	3	2	-3	-4	10	7	41	19	14	11	18	10
		DROUGHT	-8	-32	31	86	-	-	-	-	-6	0	1	2	-4	-7	-3	-1	-6	-5	37	28	-	65	3	-10	20	16
	Banks PP	ALL	22	14	53	40	63	42	68	59	26	23	22	19	13	10	14	11	7	6	15	10	29	18	25	21	27	21
		DROUGHT	14	11	54	75	-	81	87	-	22	23	65	51	49	38	29	24	5	4	49	38	83	38	4	-2	41	35
	Jones PP	ALL	33	27	47	38	43	24	51	34	40	28	46	39	23	20	15	12	8	10	12	9	17	10	16	13	27	21
		DROUGHT	48	53	59	83	65	42	81	51	91	46	-	-	37	31	32	28	0	0	25	16	42	17	-5	-8	40	32

[a] ALL: Water years 1975–1991 represent the 16-year period modeled using DSM2. DROUGHT: Represents a 5 consecutive year (water years 1987–1991) drought period consisting of dry and critical water year types (as defined by the Sacramento Valley 40-30-30 water year hydrologic classification index).

NOTES:

-- Positive values indicate that implementation of the Alternative increases assimilative capacity available under Existing Conditions or the No Action Alternative ELT (i.e., water quality improves under the Alternative, relative to Existing Conditions or the No Action Alternative ELT). Negative values indicate that implementation of the Alternative decreases assimilative capacity available under Existing Conditions or the No Action Alternative ELT (i.e., water quality degradation occurs under the Alternative, relative to Existing Conditions or the No Action Alternative ELT). Values of -100% represent instances where all available assimilative capacity is used under the Alternative, and therefore concentrations are at or above the criteria.

-- Regulatory objective is the state secondary maximum contaminant level (MCL) incorporated by reference in the Region 2 and 5 Basin Plans.

Table Cl-16. Period Average Change in Chloride Concentrations (mg/L) for Alternative 2D ELT Relative to Existing Conditions and the No Action Alternative ELT. Calculation of Chloride Concentrations was Based on a Mass Balance Approach.

Chloride			OCT		NOV		DEC		JAN		FEB		MAR		APR		MAY		JUN		JUL		AUG		SEP		Annual Avg. Change	
Alt 2D ELT	Location	Period [a]	Ex. Cond.	No Act. ELT	Ex. Cond.	No Act. ELT	Ex. Cond.	No Act. ELT	Ex. Cond.	No Act. ELT	Ex. Cond.	No Act. ELT	Ex. Cond.	No Act. ELT	Ex. Cond.	No Act. ELT	Ex. Cond.	No Act. ELT	Ex. Cond.	No Act. ELT	Ex. Cond.	No Act. ELT	Ex. Cond.	No Act. ELT	Ex. Cond.	No Act. ELT	Ex. Cond.	No Act. ELT
Delta Interior	Moke. R. (SF) at Staten Island	ALL	4	4	4	3	2	2	4	4	3	4	4	4	4	4	3	3	6	6	5	6	5	5	4	4	4	4
			(35%)	(33%)	(29%)	(28%)	(13%)	(14%)	(18%)	(19%)	(17%)	(19%)	(25%)	(25%)	(23%)	(24%)	(19%)	(20%)	(32%)	(34%)	(30%)	(33%)	(40%)	(34%)	(31%)	(29%)	(25%)	(26%)
		DROUGHT	3	3	3	3	1	1	2	2	2	2	4	4	2	3	3	3	7	7	9	8	6	4	4	3	4	4
			(26%)	(26%)	(22%)	(21%)	(9%)	(12%)	(9%)	(10%)	(7%)	(10%)	(18%)	(22%)	(12%)	(15%)	(14%)	(17%)	(35%)	(39%)	(50%)	(47%)	(43%)	(28%)	(28%)	(24%)	(22%)	(22%)
	SJR at Buckley Cove	ALL	-2	0	-2	-1	-5	1	-2	3	-2	1	-2	1	-3	1	-3	1	-7	1	-11	0	-10	1	-5	0	-5	1
			(-3%)	(0%)	(-2%)	(-1%)	(-7%)	(1%)	(-3%)	(3%)	(-3%)	(2%)	(-2%)	(2%)	(-4%)	(2%)	(-4%)	(1%)	(-8%)	(2%)	(-12%)	(-0%)	(-11%)	(1%)	(-5%)	(-0%)	(-5%)	(1%)
		DROUGHT	-3	0	-4	0	-9	0	-6	3	-4	2	-4	2	-6	3	-6	3	-13	3	-15	0	-19	3	-7	0	-8	1
			(-3%)	(0%)	(-4%)	(-1%)	(-11%)	(0%)	(-7%)	(3%)	(-5%)	(2%)	(-4%)	(3%)	(-7%)	(3%)	(-7%)	(3%)	(-15%)	(4%)	(-17%)	(0%)	(-20%)	(4%)	(-8%)	(-0%)	(-9%)	(2%)
	Franks Tract	ALL	-83	-44	-210	-156	-111	-76	-36	-44	-2	-4	9	7	8	7	5	4	7	5	-55	-29	-40	-22	-44	-25	-46	-31
			(-29%)	(-17%)	(-55%)	(-48%)	(-37%)	(-29%)	(-23%)	(-26%)	(-3%)	(-6%)	(24%)	(18%)	(22%)	(18%)	(12%)	(9%)	(13%)	(10%)	(-29%)	(-17%)	(-17%)	(-10%)	(-15%)	(-9%)	(-26%)	(-20%)
		DROUGHT	-54	-60	-177	-185	-76	-65	-25	-44	-7	-18	3	-2	4	3	7	3	12	2	-127	-76	-73	-23	24	13	-41	-38
			(-15%)	(-17%)	(-40%)	(-41%)	(-20%)	(-18%)	(-12%)	(-20%)	(-10%)	(-23%)	(10%)	(-6%)	(18%)	(12%)	(23%)	(8%)	(23%)	(3%)	(-41%)	(-29%)	(-23%)	(-8%)	(7%)	(4%)	(-19%)	(-18%)
	Old R. at Rock Slough	ALL	-41	-11	-159	-119	-96	-65	-29	-39	0	-2	7	6	2	1	0	0	8	8	-40	-20	-32	-15	-26	-13	-34	-22
			(-17%)	(-5%)	(-51%)	(-44%)	(-37%)	(-29%)	(-19%)	(-24%)	(-1%)	(-3%)	(15%)	(12%)	(4%)	(2%)	(1%)	(0%)	(16%)	(15%)	(-26%)	(-15%)	(-16%)	(-9%)	(-11%)	(-5%)	(-22%)	(-16%)
		DROUGHT	-13	-16	-129	-145	-65	-53	-17	-41	-7	-15	1	-2	0	-1	5	3	11	4	-97	-59	-66	-23	21	17	-30	-28
			(-5%)	(-6%)	(-37%)	(-40%)	(-21%)	(-18%)	(-9%)	(-19%)	(-10%)	(-19%)	(2%)	(-5%)	(0%)	(-3%)	(14%)	(8%)	(26%)	(9%)	(-41%)	(-29%)	(-24%)	(-10%)	(7%)	(6%)	(-17%)	(-16%)
Western Delta	Sac. R. at Emmaton	ALL	-281	-252	-300	-224	-42	-51	-33	-44	-13	-21	5	-3	9	3	20	18	15	-4	74	44	137	67	-10	38	-35	-36
			(-33%)	(-31%)	(-34%)	(-27%)	(-10%)	(-11%)	(-22%)	(-27%)	(-19%)	(-28%)	(17%)	(-9%)	(23%)	(6%)	(16%)	(14%)	(7%)	(-2%)	(23%)	(12%)	(29%)	(12%)	(-1%)	(5%)	(-9%)	(-10%)
		DROUGHT	-346	-344	-372	-343	-4	-63	-34	-79	-6	-38	10	-5	14	6	65	32	61	21	235	176	249	93	196	22	6	-44
			(-30%)	(-30%)	(-30%)	(-28%)	(-1%)	(-8%)	(-15%)	(-29%)	(-5%)	(-27%)	(21%)	(-9%)	(29%)	(11%)	(37%)	(15%)	(20%)	(6%)	(50%)	(33%)	(42%)	(12%)	(17%)	(2%)	(1%)	(-8%)
	SJR at Antioch	ALL	-873	-549	-987	-618	-290	-217	-184	-198	-59	-83	16	-11	19	0	17	12	0	-46	-35	-21	121	78	-260	9	-210	-137
			(-40%)	(-29%)	(-40%)	(-30%)	(-20%)	(-16%)	(-30%)	(-32%)	(-22%)	(-29%)	(14%)	(-8%)	(13%)	(0%)	(5%)	(3%)	(-0%)	(-7%)	(-3%)	(-2%)	(8%)	(5%)	(-12%)	(0%)	(-19%)	(-14%)
		DROUGHT	-853	-676	-1000	-674	-260	-244	-212	-297	-63	-161	20	-26	29	6	59	9	46	-17	48	60	290	220	263	119	-136	-140
			(-32%)	(-27%)	(-32%)	(-24%)	(-13%)	(-12%)	(-25%)	(-32%)	(-15%)	(-32%)	(12%)	(-13%)	(14%)	(3%)	(10%)	(2%)	(5%)	(-2%)	(3%)	(3%)	(17%)	(13%)	(10%)	(4%)	(-10%)	(-10%)
	Sac. R. at Mallard Island	ALL	-1084	-634	-1096	-607	-359	-275	-255	-259	-66	-116	68	6	89	48	85	59	35	-76	62	75	244	151	-412	55	-224	-131
			(-23%)	(-15%)	(-22%)	(-14%)	(-11%)	(-9%)	(-15%)	(-15%)	(-7%)	(-12%)	(15%)	(1%)	(12%)	(6%)	(6%)	(4%)	(2%)	(-4%)	(2%)	(2%)	(7%)	(4%)	(-10%)	(1%)	(-9%)	(-5%)
		DROUGHT	-1148	-726	-1266	-699	-388	-337	-334	-396	-63	-230	90	18	122	79	77	42	55	7	161	184	376	247	191	73	-177	-145
			(-21%)	(-15%)	(-21%)	(-13%)	(-9%)	(-8%)	(-14%)	(-16%)	(-4%)	(-13%)	(13%)	(2%)	(11%)	(7%)	(4%)	(2%)	(2%)	(0%)	(4%)	(5%)	(10%)	(6%)	(4%)	(1%)	(-5%)	(-5%)
Major Diversions (Pumping Stations)	NBA at Barker Slough PP	ALL	-6	-5	-4	-4	-3	-3	-4	-5	-5	-7	-5	-5	-6	-5	-6	-6	-9	-8	-11	-9	-10	-8	-7	-6	-6	-6
			(-36%)	(-31%)	(-28%)	(-29%)	(-23%)	(-23%)	(-29%)	(-31%)	(-32%)	(-39%)	(-31%)	(-34%)	(-35%)	(-31%)	(-38%)	(-36%)	(-46%)	(-42%)	(-49%)	(-44%)	(-46%)	(-42%)	(-39%)	(-37%)	(-37%)	(-36%)
		DROUGHT	-10	-8	-5	-7	-2	-3	-2	-2	-3	-4	-4	-5	-5	-6	-7	-7	-10	-8	-11	-10	-11	-11	-10	-10	-7	-7
			(-47%)	(-43%)	(-32%)	(-38%)	(-17%)	(-21%)	(-18%)	(-19%)	(-24%)	(-27%)	(-25%)	(-30%)	(-31%)	(-35%)	(-39%)	(-41%)	(-48%)	(-43%)	(-50%)	(-47%)	(-49%)	(-48%)	(-47%)	(-46%)	(-38%)	(-38%)
	Contra Costa PP #1	ALL	-34	6	-58	-33	-102	-74	-44	-29	8	-10	8	5	7	7	-1	-2	8	8	-19	-13	-45	-15	-26	-25	-25	-15
			(-14%)	(3%)	(-23%)	(-15%)	(-43%)	(-35%)	(-25%)	(-18%)	(10%)	(-11%)	(14%)	(9%)	(13%)	(13%)	(-2%)	(-3%)	(15%)	(14%)	(-16%)	(-11%)	(-22%)	(-8%)	(-12%)	(-11%)	(-17%)	(-11%)
		DROUGHT	-11	26	-31	-54	-105	-110	-27	-45	11	-4	-1	-6	-1	-2	1	-2	11	5	-57	-43	-114	-49	-10	8	-28	-23
			(-4%)	(10%)	(-10%)	(-17%)	(-35%)	(-36%)	(-12%)	(-19%)	(13%)	(-4%)	(-3%)	(-12%)	(-3%)	(-4%)	(2%)	(-4%)	(25%)	(10%)	(-31%)	(-26%)	(-36%)	(-20%)	(-4%)	(3%)	(-16%)	(-13%)
	Banks PP	ALL	-54	-37	-112	-91	-100	-79	-75	-78	-39	-44	-42	-43	-36	-37	-22	-22	-14	-15	-44	-30	-63	-42	-69	-61	-56	-48
			(-33%)	(-25%)	(-55%)	(-50%)	(-53%)	(-47%)	(-54%)	(-55%)	(-48%)	(-51%)	(-62%)	(-63%)	(-51%)	(-51%)	(-30%)	(-30%)	(-21%)	(-22%)	(-42%)	(-33%)	(-42%)	(-32%)	(-41%)	(-38%)	(-45%)	(-42%)
		DROUGHT	-12	-4	-84	-98	-82	-71	-50	-68	-9	-19	-32	-32	-22	-22	-13	-14	3	2	-97	-77	-106	-57	-32	-21	-45	-40
			(-6%)	(-2%)	(-37%)	(-41%)	(-36%)	(-33%)	(-30%)	(-36%)	(-9%)	(-19%)	(-49%)	(-49%)	(-34%)	(-34%)	(-23%)	(-23%)	(5%)	(3%)	(-67%)	(-62%)	(-47%)	(-32%)	(-16%)	(-11%)	(-31%)	(-29%)
	Jones PP	ALL	-58	-45	-100	-85	-58	-44	-60	-61	-41	-42	-46	-47	-41	-41	-43	-43	-33	-34	-35	-22	-28	-11	-56	-46	-50	-43
			(-38%)	(-33%)	(-54%)	(-50%)	(-38%)	(-31%)	(-52%)	(-53%)	(-51%)	(-52%)	(-61%)	(-61%)	(-51%)	(-51%)	(-52%)	(-52%)	(-49%)	(-50%)	(-31%)	(-22%)	(-20%)	(-9%)	(-36%)	(-32%)	(-43%)	(-39%)
		DROUGHT	-52	-56	-76	-95	-29	-23	-36	-44	-22	-21	-34	-33	-25	-25	-34	-35	-13	-16	-64	-40	-61	-21	-12	-6	-38	-35
			(-29%)	(-31%)	(-38%)	(-43%)	(-17%)	(-14%)	(-27%)	(-31%)	(-26%)	(-25%)	(-44%)	(-43%)	(-32%)	(-32%)	(-44%)	(-45%)	(-25%)	(-29%)	(-42%)	(-31%)	(-30%)	(-13%)	(-7%)	(-4%)	(-29%)	(-27%)

[a] ALL: Water years 1976–1991 represent the 16-year period modeled using DSM2. DROUGHT: Represents a 5 consecutive year (water years 1987–1991) drought period consisting of dry and critical water year types (as defined by the Sacramento Valley 40-30-30 water year hydrologic classification index).

Table Cl-17. Period Average Change in Chloride Concentrations (mg/L) for Alternative 2D ELT Relative to Existing Conditions and the No Action Alternative ELT. Calculation of Chloride Concentrations was Based on EC-Chloride Relationship.

Chloride			OCT		NOV		DEC		JAN		FEB		MAR		APR		MAY		JUN		JUL		AUG		SEP		Annual Avg. Change	
Alt 2D ELT	Location	Period [a]	Ex. Cond.	No Act. ELT	Ex. Cond.	No Act. ELT	Ex. Cond.	No Act. ELT	Ex. Cond.	No Act. ELT	Ex. Cond.	No Act. ELT	Ex. Cond.	No Act. ELT	Ex. Cond.	No Act. ELT	Ex. Cond.	No Act. ELT	Ex. Cond.	No Act. ELT	Ex. Cond.	No Act. ELT	Ex. Cond.	No Act. ELT	Ex. Cond.	No Act. ELT	Ex. Cond.	No Act. ELT
Delta Interior	Moke. R. (SF) at Staten Island	ALL	1	1	2	1	1	1	3	3	3	3	3	3	2	2	1	1	2	2	1	1	1	1	1	1	2	2
			(9%)	(9%)	(9%)	(9%)	(4%)	(5%)	(12%)	(13%)	(12%)	(13%)	(14%)	(14%)	(12%)	(12%)	(8%)	(9%)	(10%)	(10%)	(7%)	(7%)	(8%)	(7%)	(7%)	(6%)	(10%)	(10%)
		DROUGHT	1	1	1	1	1	1	1	2	1	2	3	3	1	2	2	2	2	2	2	2	1	1	1	1	1	2
			(7%)	(7%)	(7%)	(7%)	(3%)	(4%)	(6%)	(7%)	(4%)	(6%)	(10%)	(13%)	(7%)	(9%)	(8%)	(9%)	(13%)	(13%)	(11%)	(11%)	(9%)	(6%)	(7%)	(6%)	(8%)	(8%)
	SJR at Buckley Cove	ALL	-8	0	-12	-1	-20	5	-22	3	-13	6	-11	5	-18	-6	-9	1	-7	4	-9	5	-11	6	-12	0	-13	2
			(-8%)	(-0%)	(-11%)	(-1%)	(-15%)	(5%)	(-13%)	(3%)	(-9%)	(4%)	(-8%)	(4%)	(-18%)	(-7%)	(-12%)	(2%)	(-7%)	(4%)	(-9%)	(5%)	(-11%)	(6%)	(-11%)	(-0%)	(-11%)	(2%)
		DROUGHT	-14	0	-19	-1	-32	2	-32	7	-14	12	-12	9	-32	-12	-15	3	-23	7	-12	14	-15	19	-16	0	-20	5
			(-11%)	(-0%)	(-13%)	(-1%)	(-19%)	(2%)	(-15%)	(4%)	(-6%)	(6%)	(-6%)	(4%)	(-20%)	(-8%)	(-12%)	(3%)	(-18%)	(7%)	(-10%)	(16%)	(-12%)	(22%)	(-12%)	(-0%)	(-13%)	(4%)
	Franks Tract	ALL	-51	-32	-126	-99	-80	-56	-33	-30	-3	0	3	4	5	6	2	3	3	3	-36	-18	-27	-14	-25	-14	-31	-21
			(-27%)	(-19%)	(-55%)	(-48%)	(-38%)	(-30%)	(-25%)	(-23%)	(-5%)	(-1%)	(9%)	(10%)	(17%)	(18%)	(7%)	(11%)	(8%)	(6%)	(-28%)	(-16%)	(-17%)	(-10%)	(-13%)	(-8%)	(-26%)	(-19%)
		DROUGHT	-29	-42	-106	-121	-58	-52	-27	-36	-7	-17	5	2	6	7	8	5	13	5	-83	-52	-47	-14	22	12	-25	-25
			(-13%)	(-17%)	(-39%)	(-43%)	(-22%)	(-20%)	(-15%)	(-19%)	(-9%)	(-20%)	(14%)	(4%)	(21%)	(23%)	(25%)	(17%)	(32%)	(9%)	(-39%)	(-29%)	(-21%)	(-7%)	(9%)	(5%)	(-16%)	(-16%)
	Old R. at Rock Slough	ALL	-22	-8	-92	-73	-68	-47	-21	-19	-3	2	1	3	-1	2	-3	0	5	5	-25	-12	-21	-9	-12	-5	-22	-13
			(-15%)	(-6%)	(-49%)	(-43%)	(-38%)	(-30%)	(-16%)	(-15%)	(-4%)	(3%)	(3%)	(7%)	(-1%)	(4%)	(-6%)	(1%)	(12%)	(13%)	(-25%)	(-13%)	(-17%)	(-8%)	(-8%)	(-3%)	(-20%)	(-13%)
		DROUGHT	-1	-10	-73	-91	-49	-43	-19	-31	-9	-12	3	4	0	3	4	4	12	7	-63	-39	-43	-15	18	14	-18	-17
			(-1%)	(-5%)	(-34%)	(-39%)	(-21%)	(-20%)	(-11%)	(-17%)	(-10%)	(-13%)	(5%)	(6%)	(0%)	(6%)	(10%)	(9%)	(33%)	(16%)	(-39%)	(-28%)	(-23%)	(-9%)	(10%)	(7%)	(-13%)	(-13%)
Western Delta	Sac. R. at Emmaton	ALL	-191	-177	-197	-158	-40	-42	-31	-34	-17	-21	4	-5	7	1	15	14	15	2	59	35	103	51	10	30	-22	-25
			(-33%)	(-32%)	(-36%)	(-31%)	(-13%)	(-13%)	(-24%)	(-26%)	(-24%)	(-28%)	(11%)	(-11%)	(19%)	(3%)	(17%)	(16%)	(8%)	(1%)	(26%)	(14%)	(31%)	(13%)	(2%)	(6%)	(-8%)	(-10%)
		DROUGHT	-224	-240	-239	-242	-16	-56	-31	-69	-12	-41	12	-5	14	6	60	30	69	26	191	140	204	84	165	34	16	-28
			(-29%)	(-30%)	(-31%)	(-31%)	(-3%)	(-10%)	(-16%)	(-30%)	(-11%)	(-29%)	(28%)	(-9%)	(38%)	(13%)	(50%)	(21%)	(28%)	(9%)	(58%)	(37%)	(46%)	(15%)	(21%)	(4%)	(4%)	(-7%)
	SJR at Antioch	ALL	-589	-371	-639	-413	-242	-156	-162	-152	-72	-83	11	-17	17	-2	21	15	12	-22	-6	-6	103	74	-137	28	-140	-92
			(-40%)	(-29%)	(-43%)	(-33%)	(-24%)	(-17%)	(-33%)	(-31%)	(-28%)	(-31%)	(9%)	(-11%)	(15%)	(-2%)	(8%)	(6%)	(2%)	(-4%)	(-1%)	(-1%)	(10%)	(7%)	(-9%)	(2%)	(-19%)	(-13%)
		DROUGHT	-561	-473	-644	-479	-232	-189	-188	-251	-78	-164	30	-27	34	8	80	26	79	2	83	66	265	204	253	129	-73	-96
			(-31%)	(-27%)	(-34%)	(-27%)	(-16%)	(-13%)	(-26%)	(-32%)	(-20%)	(-34%)	(19%)	(-12%)	(24%)	(5%)	(21%)	(6%)	(12%)	(0%)	(7%)	(5%)	(21%)	(15%)	(14%)	(7%)	(-7%)	(-9%)
	Sac. R. at Mallard Island	ALL	-868	-457	-850	-465	-365	-207	-246	-223	-109	-136	75	-5	96	35	109	72	71	-35	81	56	224	154	-248	74	-169	-95
			(-28%)	(-17%)	(-29%)	(-18%)	(-16%)	(-10%)	(-19%)	(-18%)	(-13%)	(-16%)	(17%)	(-1%)	(19%)	(6%)	(12%)	(8%)	(5%)	(-2%)	(4%)	(3%)	(9%)	(6%)	(-8%)	(3%)	(-10%)	(-6%)
		DROUGHT	-861	-537	-940	-554	-395	-265	-323	-368	-101	-256	134	7	155	78	187	92	151	43	228	197	401	282	271	134	-91	-96
			(-23%)	(-16%)	(-25%)	(-16%)	(-12%)	(-9%)	(-17%)	(-18%)	(-7%)	(-16%)	(20%)	(1%)	(21%)	(10%)	(13%)	(6%)	(7%)	(2%)	(8%)	(7%)	(14%)	(9%)	(8%)	(4%)	(-4%)	(-4%)
Major Diversions (Pumping Stations)	NBA at Barker Slough PP	ALL	-2	-2	-2	-2	-2	-2	-3	-4	-4	-6	-4	-4	-4	-3	-3	-2	-2	-2	-2	-2	-2	-1	-2	-1	-3	-3
			(-11%)	(-9%)	(-11%)	(-10%)	(-11%)	(-10%)	(-17%)	(-18%)	(-20%)	(-25%)	(-18%)	(-20%)	(-18%)	(-16%)	(-14%)	(-13%)	(-12%)	(-10%)	(-11%)	(-9%)	(-10%)	(-8%)	(-10%)	(-9%)	(-14%)	(-14%)
		DROUGHT	-3	-2	-2	-3	-1	-2	-2	-2	-3	-3	-3	-4	-3	-4	-3	-3	-3	-2	-2	-2	-2	-2	-2	-2	-2	-3
			(-15%)	(-13%)	(-12%)	(-14%)	(-8%)	(-9%)	(-11%)	(-11%)	(-14%)	(-16%)	(-14%)	(-18%)	(-15%)	(-18%)	(-15%)	(-17%)	(-13%)	(-11%)	(-12%)	(-10%)	(-12%)	(-11%)	(-12%)	(-12%)	(-13%)	(-14%)
	Contra Costa PP #1	ALL	-18	6	-32	-17	-76	-57	-45	-26	14	-2	-10	5	-2	6	-13	-11	3	5	-11	-6	-31	-10	-15	-12	-20	-10
			(-11%)	(4%)	(-20%)	(-12%)	(-42%)	(-35%)	(-24%)	(-16%)	(13%)	(-2%)	(-11%)	(6%)	(-3%)	(8%)	(-19%)	(-16%)	(5%)	(12%)	(-13%)	(-7%)	(-22%)	(-9%)	(-10%)	(-9%)	(-16%)	(-9%)
		DROUGHT	0	19	-13	-31	-79	-84	-33	-41	12	3	-2	-3	-2	2	-4	-8	11	7	-35	-26	-76	-33	-5	6	-19	-16
			(-0%)	(11%)	(-7%)	(-15%)	(-35%)	(-36%)	(-16%)	(-19%)	(11%)	(3%)	(-3%)	(-4%)	(-3%)	(3%)	(-6%)	(-12%)	(23%)	(15%)	(-27%)	(-22%)	(-34%)	(-19%)	(-3%)	(4%)	(-13%)	(-11%)
	Banks PP	ALL	-32	-22	-61	-50	-68	-52	-71	-65	-37	-33	-38	-33	-25	-20	-11	-5	-6	-4	-25	-18	-37	-24	-38	-33	-37	-30
			(-28%)	(-21%)	(-47%)	(-42%)	(-47%)	(-41%)	(-51%)	(-49%)	(-36%)	(-34%)	(-44%)	(-40%)	(-30%)	(-26%)	(-14%)	(-8%)	(-9%)	(-7%)	(-35%)	(-27%)	(-37%)	(-27%)	(-35%)	(-32%)	(-37%)	(-32%)
		DROUGHT	-6	-3	-48	-59	-66	-56	-55	-63	-17	-19	-70	-59	-47	-37	-23	-16	8	10	-62	-50	-66	-35	-19	-13	-39	-33
			(-5%)	(-2%)	(-31%)	(-36%)	(-36%)	(-33%)	(-32%)	(-35%)	(-13%)	(-14%)	(-52%)	(-48%)	(-36%)	(-31%)	(-21%)	(-16%)	(11%)	(14%)	(-61%)	(-56%)	(-42%)	(-28%)	(-14%)	(-10%)	(-29%)	(-26%)
	Jones PP	ALL	-33	-27	-53	-44	-40	-25	-70	-57	-55	-44	-62	-56	-32	-28	-30	-25	-26	-30	-16	-12	-16	-6	-28	-23	-38	-31
			(-30%)	(-26%)	(-41%)	(-37%)	(-27%)	(-19%)	(-46%)	(-41%)	(-44%)	(-38%)	(-52%)	(-49%)	(-36%)	(-33%)	(-39%)	(-35%)	(-42%)	(-45%)	(-20%)	(-15%)	(-16%)	(-7%)	(-26%)	(-23%)	(-35%)	(-31%)
		DROUGHT	-35	-38	-42	-55	-31	-20	-60	-49	-70	-51	-100	-91	-35	-30	-51	-47	-19	-20	-36	-25	-36	-13	-6	-2	-43	-37
			(-26%)	(-28%)	(-28%)	(-34%)	(-17%)	(-12%)	(-32%)	(-27%)	(-37%)	(-30%)	(-52%)	(-49%)	(-26%)	(-23%)	(-45%)	(-43%)	(-30%)	(-31%)	(-34%)	(-26%)	(-24%)	(-11%)	(-4%)	(-2%)	(-30%)	(-27%)

[a] ALL: Water years 1976–1991 represent the 16-year period modeled using DSM2. DROUGHT: Represents a 5 consecutive year (water years 1987–1991) drought period consisting of dry and critical water year types (as defined by the Sacramento Valley 40-30-30 water year hydrologic classification index).

Table Cl-18. Alternative 2D ELT Percent Use of Assimilative Capacity Available under Existing Conditions and No Action Alternative ELT Relative to the 250 mg/L Secondary MCL. Calculation of Chloride Concentrations was Based on a Mass Balance Approach.

Chloride			OCT		NOV		DEC		JAN		FEB		MAR		APR		MAY		JUN		JUL		AUG		SEP		Annual Avg. Change	
Alt 2D ELT	Location	Period [a]	Ex. Cond.	No Act. ELT	Ex. Cond.	No Act. ELT	Ex. Cond.	No Act. ELT	Ex. Cond.	No Act. ELT	Ex. Cond.	No Act. ELT	Ex. Cond.	No Act. ELT	Ex. Cond.	No Act. ELT	Ex. Cond.	No Act. ELT	Ex. Cond.	No Act. ELT	Ex. Cond.	No Act. ELT	Ex. Cond.	No Act. ELT	Ex. Cond.	No Act. ELT	Ex. Cond.	No Act. ELT
Delta Interior	Moke. R. (SF) at Staten Island	ALL	-2	-2	-2	-1	-1	-1	-2	-2	-1	-2	-2	-2	-2	-2	-1	-1	-3	-3	-2	-3	-2	-2	-2	-1	-2	-2
		DROUGHT	-1	-1	-1	-1	-1	-1	-1	-1	-1	-1	-2	-2	-1	-1	-1	-1	-3	-3	-4	-4	-3	-2	-2	-1	-2	-
	SJR at Buckley Cove	ALL	1	0	1	0	3	-1	1	-1	1	-1	1	-1	2	-1	2	-1	5	-1	7	0	6	-1	3	0	3	0
		DROUGHT	2	0	2	0	6	0	4	-1	2	-1	2	-1	4	-2	4	-2	8	-2	9	0	12	-2	4	0	5	-
	Franks Tract	ALL	-	-	-	-	-	-	38	51	1	2	-4	-3	-4	-3	-3	-2	-4	-3	95	34	-	56	-	-	60	34
		DROUGHT	-	-	-	-	-	-	54	-	4	10	-1	1	-2	-1	-3	-1	-6	-1	-	-	-	-	-	-	-	-
	Old R. at Rock Slough	ALL	-	28	-	-	-	-	30	44	0	1	-4	-3	-1	-1	0	0	-4	-4	40	17	53	20	-	64	34	20
		DROUGHT	-	-	-	-	-	-	29	-	4	9	0	1	0	0	-2	-1	-5	-2	-	-	-	-	-	-	43	-
Western Delta	Sac. R. at Emmaton	ALL	-	-	-	-	-	-	34	51	7	12	-2	2	-4	-1	-15	-14	-55	51	-	-	-	-	-	-	-	-
		DROUGHT	-	-	-	-	-	-	-	-	4	35	-5	3	-7	-3	-90	-81	-	-	-	-	-	-	-	-	-	-
	SJR at Antioch	ALL	-	-	-	-	-	-	-	-	-	-	-12	10	-17	0	-	-	-	-	-	-	-	-	-	-	-	-
		DROUGHT	-	-	-	-	-	-	-	-	-	-	-22	62	-55	-20	-	-	-	-	-	-	-	-	-	-	-	-
	Sac. R. at Mallard Island	ALL	-	-	-	-	-	-	-	-	-	-	-	-	-	-	-	-	-	-	-	-	-	-	-	-	-	-
		DROUGHT	-	-	-	-	-	-	-	-	-	-	-	-	-	-	-	-	-	-	-	-	-	-	-	-	-	-
Major Diversions (Pumping Stations)	NBA at Barker Slough PP	ALL	3	2	2	2	1	1	2	2	2	3	2	2	2	2	3	3	4	3	5	4	4	4	3	3	3	3
		DROUGHT	4	4	2	3	1	1	1	1	1	2	2	2	2	2	3	3	4	4	5	4	5	5	4	4	3	-
	Contra Costa PP #1	ALL	-	-13	-	-	-	-	62	34	-4	7	-4	-3	-4	-4	1	1	-4	-4	15	10	98	19	79	73	24	13
		DROUGHT	-	-	-	-	-	-	86	-	-6	3	1	3	1	1	0	1	-5	-2	84	54	-	-	-	-61	38	-
	Banks PP	ALL	64	36	-	-	-	97	68	73	23	27	23	24	20	21	12	12	8	8	30	19	63	35	85	68	44	36
		DROUGHT	23	7	-	-	-	-	62	-	5	13	18	18	12	12	7	7	-1	-1	93	62	-	80	65	35	42	-
	Jones PP	ALL	59	41	-	-	61	40	44	46	24	25	27	27	24	25	25	25	18	19	25	14	26	9	58	44	37	31
		DROUGHT	74	83	-	-	39	29	31	40	13	13	20	19	15	14	20	21	7	8	66	34	-	25	17	8	33	-

[a] ALL: Water years 1975–1991 represent the 16-year period modeled using DSM2. DROUGHT: Represents a 5 consecutive year (water years 1987–1991) drought period consisting of dry and critical water year types (as defined by the Sacramento Valley 40-30-30 water year hydrologic classification index).

NOTES:

-- Positive values indicate that implementation of the Alternative increases assimilative capacity available under Existing Conditions or the No Action Alternative ELT (i.e., water quality improves under the Alternative, relative to Existing Conditions or the No Action Alternative ELT). Negative values indicate that implementation of the Alternative decreases assimilative capacity available under Existing Conditions or the No Action Alternative ELT (i.e., water quality degradation occurs under the Alternative, relative to Existing Conditions or the No Action Alternative ELT). Values of -100% represent instances where all available assimilative capacity is used under the Alternative, and therefore concentrations are at or above the criteria.

-- Regulatory objective is the state secondary maximum contaminant level (MCL) incorporated by reference in the Region 2 and 5 Basin Plans.

Table Cl-19. Alternative 2D ELT Percent Use of Assimilative Capacity Available under Existing Conditions and No Action Alternative ELT Relative to the 250 mg/L Secondary MCL. Calculation of Chloride Concentrations was Based on EC-Chloride Relationship.

Chloride			OCT		NOV		DEC		JAN		FEB		MAR		APR		MAY		JUN		JUL		AUG		SEP		Annual Avg. Change	
Alt 2D ELT	Location	Period [a]	Ex. Cond.	No Act. ELT	Ex. Cond.	No Act. ELT	Ex. Cond.	No Act. ELT	Ex. Cond.	No Act. ELT	Ex. Cond.	No Act. ELT	Ex. Cond.	No Act. ELT	Ex. Cond.	No Act. ELT	Ex. Cond.	No Act. ELT	Ex. Cond.	No Act. ELT	Ex. Cond.	No Act. ELT	Ex. Cond.	No Act. ELT	Ex. Cond.	No Act. ELT	Ex. Cond.	No Act. ELT
Delta Interior	Moke. R. (SF) at Staten Island	ALL	-1	-1	-1	-1	0	0	-1	-1	-1	-1	-1	-1	-1	-1	-1	-1	-1	-1	-1	-1	-1	0	0	0	-1	-1
		DROUGHT	-1	-1	0	0	0	0	-1	-1	0	-1	-1	-1	-1	-1	-1	-1	-1	-1	-1	-1	-1	0	0	0	-1	-1
	SJR at Buckley Cove	ALL	5	0	9	1	18	-4	25	-3	12	-4	10	-4	12	4	5	-1	4	-2	7	-3	8	-3	8	0	9	-2
		DROUGHT	11	0	17	1	40	-2	85	-9	42	-20	35	-15	38	12	12	-2	19	-5	9	-9	11	-12	14	0	21	-4
	Franks Tract	ALL	83	39	-	-	-	85	29	25	2	0	-2	-2	-2	-3	-1	-2	-2	-1	30	13	27	13	42	20	24	15
		DROUGHT	-	-	-	-	-	-	38	58	4	10	-3	-1	-3	-3	-3	-3	-6	-2	-	74	-	24	-100	-100	26	26
	Old R. at Rock Slough	ALL	23	8	-	89	98	53	18	16	1	-1	-1	-2	0	-1	1	0	-2	-2	17	7	17	7	12	5	15	9
		DROUGHT	2	19	-	-	-	-	25	47	5	7	-2	-2	0	-2	-2	-2	-6	-3	71	35	73	17	-30	-25	16	15
Western Delta	Sac. R. at Emmaton	ALL	-	-	-	-	-	-	25	28	10	12	-2	2	-3	-1	-10	-9	-23	-5	-100	-100	-	-	-	-	-	-
		DROUGHT	-	-	-	-	-	-	56	-	8	36	-6	3	-6	-3	-45	-30	-100	-	-	-	-	-	-	-	-	-
	SJR at Antioch	ALL	-	-	-	-	-	-	-	-	-	-	-9	17	-13	2	-	-	-	-	-	-	-	-	-	-	-	-
		DROUGHT	-	-	-	-	-	-	-	-	-	-	-35	92	-32	-10	-	-	-	-	-	-	-	-	-	-	-	-
	Sac. R. at Mallard Island	ALL	-	-	-	-	-	-	-	-	-	-	-	-	-	-	-	-	-	-	-	-	-	-	-	-	-	-
		DROUGHT	-	-	-	-	-	-	-	-	-	-	-	-	-	-	-	-	-	-	-	-	-	-	-	-	-	-
Major Diversions (Pumping Stations)	NBA at Barker Slough PP	ALL	1	1	1	1	1	1	1	2	2	3	2	2	2	1	1	1	1	1	1	1	1	1	1	1	1	1
		DROUGHT	1	1	1	1	1	1	1	1	1	1	1	2	1	2	1	2	1	1	1	1	1	1	1	1	1	1
	Contra Costa PP #1	ALL	20	-5	35	16	-	65	68	31	-10	2	6	-3	1	-3	7	6	-1	-3	7	4	28	8	14	11	15	7
		DROUGHT	1	-25	22	73	-	-	83	-	-8	-2	1	2	1	-1	2	4	-5	-4	29	20	-	47	6	-7	18	14
	Banks PP	ALL	23	15	52	38	64	43	63	55	25	22	23	20	15	12	6	3	3	2	14	10	25	14	27	23	25	19
		DROUGHT	5	3	48	69	96	71	71	90	15	17	60	46	39	28	16	11	-4	-5	42	31	70	28	16	10	34	27
	Jones PP	ALL	24	18	44	34	40	22	71	52	45	33	48	41	20	17	17	14	14	16	10	7	11	4	19	16	27	21
		DROUGHT	30	34	42	63	46	26	-	69	-	64	-	-	30	25	37	33	10	11	26	16	35	11	5	2	41	33

[a] ALL: Water years 1975–1991 represent the 16-year period modeled using DSM2. DROUGHT: Represents a 5 consecutive year (water years 1987–1991) drought period consisting of dry and critical water year types (as defined by the Sacramento Valley 40-30-30 water year hydrologic classification index).

NOTES:

-- Positive values indicate that implementation of the Alternative increases assimilative capacity available under Existing Conditions or the No Action Alternative ELT (i.e., water quality improves under the Alternative, relative to Existing Conditions or the No Action Alternative ELT). Negative values indicate that implementation of the Alternative decreases assimilative capacity available under Existing Conditions or the No Action Alternative ELT (i.e., water quality degradation occurs under the Alternative, relative to Existing Conditions or the No Action Alternative ELT). Values of -100% represent instances where all available assimilative capacity is used under the Alternative, and therefore concentrations are at or above the criteria.

-- Regulatory objective is the state secondary maximum contaminant level (MCL) incorporated by reference in the Region 2 and 5 Basin Plans.

Table Cl-20. Period Average Change in Chloride Concentrations (mg/L) for Alternative 5A Relative to Existing Conditions and the No Action Alternative ELT. Calculation of Chloride Concentrations was Based on a Mass Balance Approach.

Chloride			OCT		NOV		DEC		JAN		FEB		MAR		APR		MAY		JUN		JUL		AUG		SEP		Annual Avg. Change	
Alt 5A ELT	Location	Period [a]	Ex. Cond.	No Act. ELT	Ex. Cond.	No Act. ELT	Ex. Cond.	No Act. ELT	Ex. Cond.	No Act. ELT	Ex. Cond.	No Act. ELT	Ex. Cond.	No Act. ELT	Ex. Cond.	No Act. ELT	Ex. Cond.	No Act. ELT	Ex. Cond.	No Act. ELT	Ex. Cond.	No Act. ELT	Ex. Cond.	No Act. ELT	Ex. Cond.	No Act. ELT	Ex. Cond.	No Act. ELT
Delta Interior	Moke. R. (SF) at Staten Island	ALL	2	2	2	2	1	1	2	2	2	2	3	3	2	2	2	2	5	5	4	5	4	4	3	3	3	3
			(20%)	(19%)	(20%)	(18%)	(7%)	(9%)	(8%)	(9%)	(8%)	(10%)	(16%)	(16%)	(15%)	(15%)	(14%)	(15%)	(26%)	(28%)	(23%)	(26%)	(31%)	(26%)	(28%)	(26%)	(17%)	(18%)
		DROUGHT	3	3	2	2	1	1	0	1	0	1	3	3	2	2	2	2	6	7	7	7	6	4	4	4	3	3
			(21%)	(21%)	(19%)	(18%)	(5%)	(7%)	(2%)	(4%)	(2%)	(5%)	(12%)	(17%)	(10%)	(13%)	(11%)	(14%)	(33%)	(36%)	(44%)	(41%)	(41%)	(27%)	(29%)	(25%)	(18%)	(18%)
	SJR at Buckley Cove	ALL	-2	0	-1	0	-6	0	-5	0	-4	0	-3	0	-4	0	-4	0	-9	0	-11	0	-11	0	-4	0	-5	0
			(-3%)	(-0%)	(-2%)	(-0%)	(-8%)	(-0%)	(-6%)	(0%)	(-4%)	(-0%)	(-4%)	(-0%)	(-5%)	(-0%)	(-5%)	(-0%)	(-10%)	(-0%)	(-12%)	(-1%)	(-12%)	(0%)	(-5%)	(0%)	(-7%)	(-0%)
		DROUGHT	-3	0	-3	0	-10	-1	-9	0	-6	0	-6	0	-9	0	-9	0	-16	0	-16	-1	-20	1	-7	0	-9	0
			(-4%)	(-0%)	(-4%)	(-0%)	(-12%)	(-1%)	(-10%)	(0%)	(-7%)	(-0%)	(-7%)	(-0%)	(-11%)	(-0%)	(-10%)	(-0%)	(-18%)	(1%)	(-18%)	(-1%)	(-21%)	(2%)	(-8%)	(0%)	(-11%)	(0%)
	Franks Tract	ALL	-55	-15	-98	-44	-65	-31	-10	-18	0	-2	4	2	4	3	2	1	1	0	-44	-18	-32	-14	-43	-24	-28	-13
			(-19%)	(-6%)	(-26%)	(-13%)	(-22%)	(-12%)	(-6%)	(-11%)	(0%)	(-3%)	(11%)	(5%)	(11%)	(7%)	(5%)	(3%)	(2%)	(-1%)	(-23%)	(-11%)	(-14%)	(-7%)	(-15%)	(-8%)	(-16%)	(-8%)
		DROUGHT	-29	-35	-100	-108	-35	-23	-9	-29	2	-9	3	-2	3	1	3	-1	6	-4	-102	-52	-51	-1	28	18	-23	-20
			(-8%)	(-10%)	(-23%)	(-24%)	(-9%)	(-6%)	(-5%)	(-13%)	(3%)	(-12%)	(11%)	(-5%)	(12%)	(6%)	(11%)	(-3%)	(12%)	(-6%)	(-33%)	(-20%)	(-16%)	(-0%)	(8%)	(5%)	(-11%)	(-10%)
	Old R. at Rock Slough	ALL	-31	-1	-66	-26	-54	-23	-8	-18	-1	-3	3	1	1	0	0	0	1	0	-33	-13	-25	-8	-26	-13	-20	-9
			(-13%)	(-0%)	(-21%)	(-10%)	(-21%)	(-10%)	(-5%)	(-11%)	(-1%)	(-4%)	(6%)	(3%)	(2%)	(1%)	(1%)	(0%)	(1%)	(0%)	(-22%)	(-10%)	(-13%)	(-5%)	(-11%)	(-6%)	(-13%)	(-6%)
		DROUGHT	-1	-4	-65	-81	-22	-10	0	-23	-2	-10	0	-3	-1	-2	2	0	6	-1	-78	-39	-45	-2	27	23	-15	-13
			(-0%)	(-2%)	(-18%)	(-22%)	(-7%)	(-3%)	(0%)	(-11%)	(-2%)	(-12%)	(1%)	(-6%)	(-2%)	(-5%)	(6%)	(-0%)	(13%)	(-3%)	(-33%)	(-19%)	(-16%)	(-1%)	(9%)	(8%)	(-8%)	(-7%)
Western Delta	Sac. R. at Emmaton	ALL	-148	-119	-153	-76	-45	-54	-12	-23	-3	-11	5	-3	9	3	12	10	27	8	73	43	100	29	-23	25	-13	-14
			(-17%)	(-15%)	(-17%)	(-9%)	(-10%)	(-12%)	(-8%)	(-14%)	(-4%)	(-14%)	(18%)	(-8%)	(23%)	(6%)	(10%)	(8%)	(12%)	(3%)	(22%)	(12%)	(21%)	(5%)	(-3%)	(3%)	(-4%)	(-4%)
		DROUGHT	-239	-236	-227	-197	-46	-105	-14	-59	8	-24	10	-5	14	6	52	18	49	9	211	152	233	77	201	28	21	-28
			(-21%)	(-21%)	(-18%)	(-16%)	(-7%)	(-14%)	(-6%)	(-22%)	(7%)	(-17%)	(22%)	(-9%)	(29%)	(11%)	(29%)	(9%)	(16%)	(3%)	(45%)	(29%)	(39%)	(10%)	(18%)	(2%)	(4%)	(-5%)
	SJR at Antioch	ALL	-541	-218	-645	-275	-244	-171	-75	-90	-19	-44	19	-7	22	4	7	2	42	-3	7	21	69	25	-280	-10	-137	-64
			(-25%)	(-12%)	(-26%)	(-13%)	(-17%)	(-12%)	(-12%)	(-14%)	(-7%)	(-15%)	(17%)	(-5%)	(15%)	(2%)	(2%)	(0%)	(7%)	(-1%)	(1%)	(2%)	(5%)	(2%)	(-13%)	(-1%)	(-13%)	(-6%)
		DROUGHT	-628	-450	-772	-446	-296	-279	-115	-200	0	-98	24	-22	29	6	40	-9	31	-32	47	58	245	175	253	109	-95	-99
			(-23%)	(-18%)	(-25%)	(-16%)	(-14%)	(-14%)	(-14%)	(-22%)	(0%)	(-19%)	(15%)	(-10%)	(15%)	(3%)	(7%)	(-1%)	(4%)	(-4%)	(3%)	(3%)	(14%)	(10%)	(10%)	(4%)	(-7%)	(-7%)
	Sac. R. at Mallard Island	ALL	-792	-342	-824	-335	-292	-208	-107	-111	-11	-61	70	8	90	50	85	58	146	35	94	107	161	69	-450	18	-152	-59
			(-17%)	(-8%)	(-17%)	(-8%)	(-9%)	(-6%)	(-6%)	(-7%)	(-1%)	(-6%)	(15%)	(1%)	(12%)	(6%)	(6%)	(4%)	(8%)	(2%)	(3%)	(4%)	(5%)	(2%)	(-11%)	(0%)	(-6%)	(-2%)
		DROUGHT	-976	-554	-1090	-523	-410	-359	-203	-265	18	-149	67	-5	115	72	67	33	43	-4	141	164	314	184	182	64	-144	-112
			(-18%)	(-11%)	(-18%)	(-9%)	(-9%)	(-8%)	(-8%)	(-11%)	(1%)	(-8%)	(9%)	(-1%)	(11%)	(6%)	(3%)	(2%)	(2%)	(-0%)	(4%)	(4%)	(8%)	(5%)	(4%)	(1%)	(-4%)	(-3%)
Major Diversions (Pumping Stations)	NBA at Barker Slough PP	ALL	-6	-5	-4	-5	-3	-3	-4	-5	-5	-7	-5	-6	-6	-5	-6	-6	-9	-8	-11	-9	-10	-8	-7	-7	-6	-6
			(-38%)	(-33%)	(-29%)	(-30%)	(-23%)	(-24%)	(-30%)	(-32%)	(-33%)	(-40%)	(-32%)	(-34%)	(-36%)	(-32%)	(-38%)	(-37%)	(-46%)	(-42%)	(-49%)	(-44%)	(-47%)	(-43%)	(-40%)	(-37%)	(-38%)	(-36%)
		DROUGHT	-10	-9	-5	-7	-2	-3	-2	-2	-3	-4	-4	-5	-5	-6	-7	-7	-10	-8	-11	-10	-12	-11	-10	-10	-7	-7
			(-47%)	(-44%)	(-33%)	(-39%)	(-17%)	(-21%)	(-18%)	(-20%)	(-24%)	(-27%)	(-26%)	(-31%)	(-32%)	(-35%)	(-39%)	(-41%)	(-48%)	(-44%)	(-50%)	(-47%)	(-51%)	(-50%)	(-47%)	(-46%)	(-38%)	(-39%)
	Contra Costa PP #1	ALL	-39	1	-30	-6	-49	-20	-13	2	11	-7	3	1	2	3	0	-1	0	0	-15	-9	-39	-9	-17	-16	-15	-5
			(-16%)	(0%)	(-12%)	(-2%)	(-21%)	(-10%)	(-7%)	(1%)	(14%)	(-7%)	(6%)	(1%)	(4%)	(5%)	(0%)	(-1%)	(-0%)	(-1%)	(-12%)	(-8%)	(-19%)	(-5%)	(-8%)	(-7%)	(-11%)	(-4%)
		DROUGHT	-7	29	-8	-32	-53	-58	24	6	4	-11	-1	-6	-1	-2	0	-2	5	-1	-41	-28	-82	-17	0	18	-13	-9
			(-2%)	(11%)	(-3%)	(-10%)	(-18%)	(-19%)	(11%)	(2%)	(5%)	(-11%)	(-3%)	(-12%)	(-2%)	(-4%)	(0%)	(-6%)	(12%)	(-2%)	(-23%)	(-16%)	(-26%)	(-7%)	(0%)	(8%)	(-8%)	(-5%)
	Banks PP	ALL	-32	-15	-59	-38	-47	-26	-26	-30	-13	-18	-13	-14	-23	-24	-14	-14	-12	-12	-41	-28	-58	-37	-50	-42	-32	-25
			(-19%)	(-10%)	(-29%)	(-21%)	(-25%)	(-16%)	(-19%)	(-21%)	(-16%)	(-21%)	(-19%)	(-20%)	(-32%)	(-33%)	(-19%)	(-19%)	(-17%)	(-18%)	(-40%)	(-31%)	(-39%)	(-28%)	(-30%)	(-26%)	(-26%)	(-21%)
		DROUGHT	-7	1	-43	-57	-33	-22	-5	-22	-2	-12	-13	-13	-17	-16	-5	-5	0	-1	-79	-58	-97	-49	-17	-6	-26	-22
			(-4%)	(0%)	(-19%)	(-24%)	(-15%)	(-10%)	(-3%)	(-12%)	(-2%)	(-12%)	(-19%)	(-19%)	(-25%)	(-25%)	(-8%)	(-8%)	(-0%)	(-3%)	(-54%)	(-47%)	(-43%)	(-28%)	(-9%)	(-3%)	(-18%)	(-16%)
	Jones PP	ALL	-13	-1	-44	-29	-36	-22	-21	-23	-11	-12	-23	-23	-14	-14	-21	-21	-14	-15	-23	-10	-27	-10	-44	-35	-24	-18
			(-9%)	(-1%)	(-24%)	(-17%)	(-24%)	(-16%)	(-18%)	(-19%)	(-14%)	(-15%)	(-30%)	(-30%)	(-17%)	(-17%)	(-26%)	(-26%)	(-21%)	(-22%)	(-21%)	(-10%)	(-19%)	(-8%)	(-29%)	(-24%)	(-21%)	(-16%)
		DROUGHT	4	1	-38	-56	-19	-13	-12	-19	-7	-6	-25	-24	-11	-11	-20	-21	-9	-12	-53	-29	-46	-6	-1	5	-20	-16
			(3%)	(0%)	(-19%)	(-26%)	(-11%)	(-8%)	(-9%)	(-14%)	(-8%)	(-7%)	(-32%)	(-31%)	(-14%)	(-13%)	(-26%)	(-27%)	(-17%)	(-21%)	(-34%)	(-22%)	(-22%)	(-3%)	(-1%)	(3%)	(-15%)	(-12%)

[a] ALL: Water years 1976–1991 represent the 16-year period modeled using DSM2. DROUGHT: Represents a 5 consecutive year (water years 1987–1991) drought period consisting of dry and critical water year types (as defined by the Sacramento Valley 40-30-30 water year hydrologic classification index).

Table Cl-21. Period Average Change in Chloride Concentrations (mg/L) for Alternative 5A ELT Relative to Existing Conditions and the No Action Alternative ELT. Calculation of Chloride Concentrations was Based on EC-Chloride Relationship.

Chloride			OCT		NOV		DEC		JAN		FEB		MAR		APR		MAY		JUN		JUL		AUG		SEP		Annual Avg. Change	
Alt 5A ELT	Location	Period [a]	Ex. Cond.	No Act. ELT	Ex. Cond.	No Act. ELT	Ex. Cond.	No Act. ELT	Ex. Cond.	No Act. ELT	Ex. Cond.	No Act. ELT	Ex. Cond.	No Act. ELT	Ex. Cond.	No Act. ELT	Ex. Cond.	No Act. ELT	Ex. Cond.	No Act. ELT	Ex. Cond.	No Act. ELT	Ex. Cond.	No Act. ELT	Ex. Cond.	No Act. ELT	Ex. Cond.	No Act. ELT
Delta Interior	Moke. R. (SF) at Staten Island	ALL	1	1	1	1	0	1	1	1	1	2	2	2	1	1	1	1	1	1	1	1	1	1	1	1	1	1
			(5%)	(5%)	(6%)	(6%)	(3%)	(3%)	(5%)	(6%)	(5%)	(7%)	(9%)	(9%)	(8%)	(8%)	(6%)	(7%)	(9%)	(9%)	(6%)	(6%)	(7%)	(5%)	(6%)	(6%)	(6%)	(6%)
		DROUGHT	1	1	1	1	0	0	0	0	0	1	2	2	1	1	1	1	2	2	2	2	1	1	1	1	1	1
			(6%)	(6%)	(6%)	(6%)	(2%)	(3%)	(1%)	(2%)	(1%)	(2%)	(7%)	(10%)	(6%)	(7%)	(7%)	(7%)	(12%)	(13%)	(10%)	(9%)	(8%)	(6%)	(7%)	(6%)	(6%)	(6%)
	SJR at Buckley Cove	ALL	-8	0	-11	0	-25	1	-26	-1	-19	0	-15	0	-13	0	-10	0	-11	-1	-12	3	-13	4	-11	0	-14	0
			(-8%)	(0%)	(-10%)	(0%)	(-18%)	(1%)	(-16%)	(-0%)	(-13%)	(-0%)	(-11%)	(-0%)	(-12%)	(-0%)	(-13%)	(0%)	(-11%)	(-1%)	(-11%)	(3%)	(-12%)	(4%)	(-10%)	(1%)	(-12%)	(0%)
		DROUGHT	-14	0	-18	0	-36	-1	-40	0	-26	0	-21	0	-21	-1	-18	0	-29	1	-17	9	-20	14	-15	1	-23	2
			(-11%)	(0%)	(-13%)	(-0%)	(-21%)	(-1%)	(-19%)	(-0%)	(-12%)	(0%)	(-10%)	(-0%)	(-13%)	(-0%)	(-14%)	(0%)	(-22%)	(1%)	(-15%)	(10%)	(-16%)	(16%)	(-11%)	(1%)	(-15%)	(2%)
	Franks Tract	ALL	-30	-11	-55	-28	-46	-22	-18	-15	-6	-4	-1	0	1	1	0	1	0	-1	-31	-12	-21	-8	-24	-13	-19	-9
			(-16%)	(-6%)	(-24%)	(-14%)	(-22%)	(-12%)	(-13%)	(-11%)	(-10%)	(-6%)	(-2%)	(-1%)	(3%)	(4%)	(-1%)	(3%)	(-1%)	(-2%)	(-24%)	(-11%)	(-14%)	(-6%)	(-13%)	(-7%)	(-16%)	(-8%)
		DROUGHT	-12	-24	-56	-71	-26	-20	-17	-26	-1	-11	2	-2	1	2	2	0	7	-1	-68	-37	-33	0	24	14	-15	-15
			(-5%)	(-10%)	(-21%)	(-25%)	(-10%)	(-8%)	(-9%)	(-14%)	(-1%)	(-13%)	(5%)	(-4%)	(4%)	(5%)	(8%)	(1%)	(17%)	(-3%)	(-32%)	(-20%)	(-15%)	(0%)	(10%)	(6%)	(-10%)	(-10%)
	Old R. at Rock Slough	ALL	-15	0	-34	-14	-37	-17	-16	-15	-9	-5	-3	-1	-4	-1	-3	0	0	0	-22	-8	-16	-5	-11	-4	-14	-6
			(-10%)	(-0%)	(-18%)	(-8%)	(-21%)	(-10%)	(-12%)	(-11%)	(-12%)	(-7%)	(-6%)	(-3%)	(-8%)	(-2%)	(-6%)	(0%)	(-1%)	(0%)	(-22%)	(-10%)	(-13%)	(-4%)	(-8%)	(-3%)	(-13%)	(-6%)
		DROUGHT	6	-2	-32	-50	-16	-11	-9	-21	-9	-12	-5	-4	-7	-4	0	0	6	1	-51	-27	-30	-1	21	17	-10	-10
			(3%)	(-1%)	(-15%)	(-21%)	(-7%)	(-5%)	(-5%)	(-11%)	(-10%)	(-13%)	(-7%)	(-6%)	(-13%)	(-8%)	(0%)	(0%)	(16%)	(2%)	(-32%)	(-20%)	(-16%)	(-1%)	(11%)	(9%)	(-8%)	(-7%)
Western Delta	Sac. R. at Emmaton	ALL	-97	-83	-93	-54	-37	-39	-16	-19	-7	-11	5	-4	7	2	9	8	20	7	59	35	79	27	1	21	-6	-9
			(-17%)	(-15%)	(-17%)	(-11%)	(-12%)	(-12%)	(-12%)	(-15%)	(-10%)	(-15%)	(13%)	(-9%)	(21%)	(4%)	(10%)	(9%)	(11%)	(4%)	(26%)	(14%)	(24%)	(7%)	(0%)	(4%)	(-2%)	(-3%)
		DROUGHT	-147	-163	-136	-139	-39	-79	-17	-54	2	-26	12	-5	12	4	46	17	54	12	173	123	192	72	166	35	27	-17
			(-19%)	(-20%)	(-18%)	(-18%)	(-8%)	(-15%)	(-9%)	(-23%)	(2%)	(-19%)	(28%)	(-9%)	(34%)	(10%)	(39%)	(11%)	(22%)	(4%)	(53%)	(32%)	(43%)	(13%)	(21%)	(4%)	(7%)	(-4%)
	SJR at Antioch	ALL	-360	-141	-397	-172	-199	-113	-82	-72	-30	-40	19	-9	22	3	12	6	36	3	24	24	66	37	-156	9	-87	-39
			(-24%)	(-11%)	(-27%)	(-14%)	(-19%)	(-12%)	(-17%)	(-15%)	(-12%)	(-15%)	(16%)	(-6%)	(20%)	(2%)	(5%)	(2%)	(8%)	(1%)	(3%)	(3%)	(6%)	(3%)	(-11%)	(1%)	(-11%)	(-5%)
		DROUGHT	-398	-309	-475	-310	-245	-202	-112	-176	-9	-95	36	-22	31	5	58	3	59	-19	78	60	229	167	239	115	-42	-65
			(-22%)	(-18%)	(-25%)	(-18%)	(-17%)	(-14%)	(-16%)	(-23%)	(-2%)	(-20%)	(22%)	(-10%)	(22%)	(3%)	(15%)	(1%)	(9%)	(-2%)	(6%)	(5%)	(18%)	(12%)	(13%)	(6%)	(-4%)	(-6%)
	Sac. R. at Mallard Island	ALL	-638	-227	-598	-213	-285	-127	-106	-83	-25	-53	88	8	102	41	99	62	157	51	129	105	160	90	-284	37	-100	-26
			(-21%)	(-8%)	(-20%)	(-8%)	(-13%)	(-6%)	(-8%)	(-7%)	(-3%)	(-6%)	(20%)	(2%)	(20%)	(7%)	(11%)	(6%)	(11%)	(3%)	(6%)	(5%)	(6%)	(4%)	(-10%)	(1%)	(-6%)	(-2%)
		DROUGHT	-719	-395	-772	-387	-383	-252	-195	-240	16	-140	119	-8	138	61	158	63	126	17	201	170	344	225	254	117	-59	-64
			(-19%)	(-12%)	(-20%)	(-11%)	(-12%)	(-8%)	(-10%)	(-12%)	(1%)	(-9%)	(18%)	(-1%)	(19%)	(8%)	(11%)	(4%)	(6%)	(1%)	(7%)	(6%)	(12%)	(7%)	(7%)	(3%)	(-3%)	(-3%)
Major Diversions (Pumping Stations)	NBA at Barker Slough PP	ALL	-2	-2	-2	-2	-2	-2	-3	-4	-4	-6	-4	-4	-4	-3	-3	-3	-2	-2	-2	-2	-2	-2	-2	-2	-3	-3
			(-12%)	(-9%)	(-11%)	(-10%)	(-11%)	(-11%)	(-17%)	(-18%)	(-20%)	(-25%)	(-18%)	(-20%)	(-18%)	(-16%)	(-14%)	(-13%)	(-13%)	(-11%)	(-12%)	(-9%)	(-10%)	(-9%)	(-10%)	(-9%)	(-14%)	(-14%)
		DROUGHT	-3	-2	-2	-3	-1	-2	-2	-2	-3	-3	-3	-4	-3	-4	-3	-3	-3	-2	-2	-2	-2	-2	-2	-2	-2	-3
			(-15%)	(-13%)	(-12%)	(-14%)	(-8%)	(-9%)	(-11%)	(-11%)	(-14%)	(-16%)	(-15%)	(-18%)	(-15%)	(-19%)	(-15%)	(-17%)	(-14%)	(-11%)	(-12%)	(-11%)	(-12%)	(-11%)	(-12%)	(-12%)	(-13%)	(-14%)
	Contra Costa PP #1	ALL	-22	2	-15	0	-36	-17	-23	-4	6	-10	-17	-3	-8	0	-4	-2	-3	0	-10	-5	-26	-6	-9	-7	-14	-4
			(-14%)	(1%)	(-9%)	(-0%)	(-20%)	(-11%)	(-12%)	(-3%)	(5%)	(-8%)	(-19%)	(-4%)	(-11%)	(-0%)	(-6%)	(-3%)	(-7%)	(-1%)	(-12%)	(-6%)	(-19%)	(-5%)	(-7%)	(-5%)	(-12%)	(-4%)
		DROUGHT	1	21	1	-17	-40	-45	13	5	-4	-13	-8	-9	-8	-3	-4	-9	3	0	-26	-17	-56	-13	1	12	-11	-7
			(1%)	(12%)	(0%)	(-8%)	(-17%)	(-19%)	(6%)	(2%)	(-4%)	(-11%)	(-10%)	(-12%)	(-11%)	(-5%)	(-8%)	(-14%)	(7%)	(0%)	(-21%)	(-15%)	(-25%)	(-7%)	(0%)	(7%)	(-8%)	(-5%)
	Banks PP	ALL	-18	-8	-32	-21	-34	-18	-31	-25	-18	-14	-18	-13	-29	-24	-12	-7	-10	-8	-26	-19	-37	-23	-28	-23	-24	-17
			(-16%)	(-8%)	(-25%)	(-18%)	(-24%)	(-14%)	(-22%)	(-19%)	(-17%)	(-14%)	(-21%)	(-16%)	(-35%)	(-30%)	(-16%)	(-10%)	(-15%)	(-13%)	(-35%)	(-28%)	(-37%)	(-26%)	(-26%)	(-22%)	(-24%)	(-18%)
		DROUGHT	-2	1	-24	-36	-28	-18	-12	-20	-11	-13	-36	-25	-42	-33	-13	-7	2	3	-51	-39	-63	-33	-10	-3	-24	-18
			(-1%)	(1%)	(-16%)	(-22%)	(-16%)	(-11%)	(-7%)	(-11%)	(-8%)	(-9%)	(-27%)	(-20%)	(-33%)	(-27%)	(-12%)	(-7%)	(2%)	(5%)	(-50%)	(-43%)	(-41%)	(-26%)	(-7%)	(-3%)	(-18%)	(-14%)
	Jones PP	ALL	-5	1	-28	-20	-27	-11	-28	-16	-24	-13	-40	-34	-19	-15	-22	-18	-12	-16	-12	-7	-15	-5	-26	-21	-22	-15
			(-5%)	(1%)	(-22%)	(-16%)	(-18%)	(-8%)	(-18%)	(-11%)	(-19%)	(-11%)	(-34%)	(-30%)	(-22%)	(-17%)	(-29%)	(-24%)	(-19%)	(-23%)	(-14%)	(-9%)	(-15%)	(-5%)	(-24%)	(-21%)	(-20%)	(-14%)
		DROUGHT	8	5	-24	-37	-23	-12	-27	-15	-27	-8	-73	-63	-22	-17	-35	-31	-11	-12	-32	-21	-27	-5	0	4	-24	-18
			(6%)	(4%)	(-16%)	(-23%)	(-13%)	(-7%)	(-14%)	(-8%)	(-14%)	(-5%)	(-38%)	(-34%)	(-16%)	(-13%)	(-31%)	(-29%)	(-18%)	(-20%)	(-30%)	(-22%)	(-18%)	(-4%)	(0%)	(3%)	(-17%)	(-13%)

[a] ALL: Water years 1976–1991 represent the 16-year period modeled using DSM2. DROUGHT: Represents a 5 consecutive year (water years 1987–1991) drought period consisting of dry and critical water year types (as defined by the Sacramento Valley 40-30-30 water year hydrologic classification index).

Table Cl-22. Alternative 5A ELT Percent Use of Assimilative Capacity Available under Existing Conditions and No Action Alternative ELT Relative to the 250 mg/L Secondary MCL. Calculation of Chloride Concentrations was Based on a Mass Balance Approach.

Chloride			OCT		NOV		DEC		JAN		FEB		MAR		APR		MAY		JUN		JUL		AUG		SEP		Annual Avg. Change	
Alt 5A ELT	Location	Period [a]	Ex. Cond.	No Act. ELT	Ex. Cond.	No Act. ELT	Ex. Cond.	No Act. ELT	Ex. Cond.	No Act. ELT	Ex. Cond.	No Act. ELT	Ex. Cond.	No Act. ELT	Ex. Cond.	No Act. ELT	Ex. Cond.	No Act. ELT	Ex. Cond.	No Act. ELT	Ex. Cond.	No Act. ELT	Ex. Cond.	No Act. ELT	Ex. Cond.	No Act. ELT	Ex. Cond.	No Act. ELT
Delta Interior	Moke. R. (SF) at Staten Island	ALL	-1	-1	-1	-1	0	0	-1	-1	-1	-1	-1	-1	-1	-1	-1	-1	-2	-2	-2	-2	-2	-2	-1	-1	-1	-1
		DROUGHT	-1	-1	-1	-1	0	0	0	0	0	0	-1	-1	-1	-1	-1	-1	-3	-3	-3	-3	-2	-2	-2	-2	-1	-
	SJR at Buckley Cove	ALL	1	0	1	0	4	0	3	0	2	0	2	0	3	0	3	0	5	0	7	0	7	0	3	0	3	0
		DROUGHT	2	0	2	0	6	0	5	0	3	0	4	0	6	0	6	0	10	0	10	1	13	-1	4	0	6	-
	Franks Tract	ALL	-	-	-	-	-	-	11	21	0	1	-2	-1	-2	-1	-1	-1	-1	0	76	21	-	36	-	-	37	15
		DROUGHT	-	-	-	-	-	-	20	-	-1	5	-1	1	-1	-1	-2	0	-3	2	-	-	-	-	-	-	63	-
	Old R. at Rock Slough	ALL	-	2	-	-	-	97	8	20	1	1	-1	-1	-1	0	0	0	0	0	33	11	43	11	-	65	20	8
		DROUGHT	-	-	-	-	-	-	0	64	1	6	0	1	0	1	-1	0	-3	1	-	78	-	12	-	-	21	-
Western Delta	Sac. R. at Emmaton	ALL	-	-	-	-	-	-	12	26	2	6	-2	2	-4	-1	-9	-8	-98	-94	-	-	-	-	-	-	-	-
		DROUGHT	-	-	-	-	-	-	57	-	-6	22	-5	3	-7	-3	-71	-47	-	-	-	-	-	-	-	-	-	-
	SJR at Antioch	ALL	-	-	-	-	-	-	-	-	-	-	-14	7	-20	-4	-	-	-	-	-	-	-	-	-	-	-	-
		DROUGHT	-	-	-	-	-	-	-	-	-	-	-28	51	-56	-22	-	-	-	-	-	-	-	-	-	-	-	-
	Sac. R. at Mallard Island	ALL	-	-	-	-	-	-	-	-	-	-	-	-	-	-	-	-	-	-	-	-	-	-	-	-	-	-
		DROUGHT	-	-	-	-	-	-	-	-	-	-	-	-	-	-	-	-	-	-	-	-	-	-	-	-	-	-
Major Diversions (Pumping Stations)	NBA at Barker Slough PP	ALL	3	2	2	2	1	1	2	2	2	3	2	2	2	2	3	3	4	3	5	4	4	4	3	3	3	3
		DROUGHT	4	4	2	3	1	1	1	1	1	2	2	2	2	2	3	3	4	4	5	4	5	5	4	4	3	-
	Contra Costa PP #1	ALL	-	-2	-	22	-	49	19	-2	-7	4	-2	0	-1	-1	0	0	0	0	12	7	85	12	51	46	15	4
		DROUGHT	-	-	-	-	-	-	-77	-45	-2	7	1	3	0	1	0	1	-3	0	61	34	-	-	-	-100	18	-
	Banks PP	ALL	38	14	-	55	78	32	24	28	8	11	7	8	13	13	8	8	6	6	29	18	58	30	61	46	26	18
		DROUGHT	13	-2	-	-	-	61	6	35	1	8	7	7	9	9	2	3	0	1	75	47	-	68	35	10	25	-
	Jones PP	ALL	13	1	68	36	38	20	16	17	7	7	13	13	8	8	13	13	8	8	17	7	25	8	47	34	18	13
		DROUGHT	-6	-1	77	-	25	16	10	18	4	4	15	14	6	6	12	12	5	6	55	24	-	7	1	-7	17	-

[a] ALL: Water years 1975–1991 represent the 16-year period modeled using DSM2. DROUGHT: Represents a 5 consecutive year (water years 1987–1991) drought period consisting of dry and critical water year types (as defined by the Sacramento Valley 40-30-30 water year hydrologic classification index).

NOTES:

-- Positive values indicate that implementation of the Alternative increases assimilative capacity available under Existing Conditions or the No Action Alternative ELT (i.e., water quality improves under the Alternative, relative to Existing Conditions or the No Action Alternative ELT). Negative values indicate that implementation of the Alternative decreases assimilative capacity available under Existing Conditions or the No Action Alternative ELT (i.e., water quality degradation occurs under the Alternative, relative to Existing Conditions or the No Action Alternative ELT). Values of -100% represent instances where all available assimilative capacity is used under the Alternative, and therefore concentrations are at or above the criteria.

-- Regulatory objective is the state secondary maximum contaminant level (MCL) incorporated by reference in the Region 2 and 5 Basin Plans.

Table Cl-23. Alternative 5A ELT Percent Use of Assimilative Capacity Available under Existing Conditions and No Action Alternative ELT Relative to the 250 mg/L Secondary MCL. Calculation of Chloride Concentrations was Based on EC-Chloride Relationship.

Chloride			OCT		NOV		DEC		JAN		FEB		MAR		APR		MAY		JUN		JUL		AUG		SEP		Annual Avg. Change	
Alt 5A ELT	Location	Period [a]	Ex. Cond.	No Act. ELT	Ex. Cond.	No Act. ELT	Ex. Cond.	No Act. ELT	Ex. Cond.	No Act. ELT	Ex. Cond.	No Act. ELT	Ex. Cond.	No Act. ELT	Ex. Cond.	No Act. ELT	Ex. Cond.	No Act. ELT	Ex. Cond.	No Act. ELT	Ex. Cond.	No Act. ELT	Ex. Cond.	No Act. ELT	Ex. Cond.	No Act. ELT	Ex. Cond.	No Act. ELT
Delta Interior	Moke. R. (SF) at Staten Island	ALL	0	0	0	0	0	0	-1	-1	-1	-1	-1	-1	-1	-1	0	0	-1	-1	0	0	0	0	0	0	-1	-1
		DROUGHT	0	0	0	0	0	0	0	0	0	0	-1	-1	-1	-1	-1	-1	-1	-1	-1	-1	-1	0	0	0	0	-1
	SJR at Buckley Cove	ALL	5	0	8	0	22	-1	29	1	18	0	14	0	8	0	6	0	7	0	8	-2	9	-2	7	0	11	0
		DROUGHT	11	0	16	0	44	1	-	1	77	-1	61	0	24	1	14	0	24	-1	12	-6	15	-9	13	-1	24	-2
	Franks Tract	ALL	49	13	-	60	-	33	15	12	3	2	0	0	0	-1	0	0	0	0	25	9	21	7	41	19	15	7
		DROUGHT	61	-	-	-	-	-	24	42	1	7	-1	1	0	-1	-1	0	-4	1	-	53	-	0	-100	-100	15	15
	Old R. at Rock Slough	ALL	15	0	54	17	53	19	14	12	5	2	2	1	2	1	1	0	0	0	15	5	13	4	12	4	10	4
		DROUGHT	-10	4	94	-	74	40	12	32	6	8	2	2	4	2	0	0	-3	0	58	24	50	1	-34	-29	9	8
Western Delta	Sac. R. at Emmaton	ALL	-	-	-	-	-	-	13	16	4	6	-2	2	-3	-1	-6	-5	-30	-14	-100	-100	-	-	-	-	-	-
		DROUGHT	-	-	-	-	-	-	30	-	-2	24	-6	3	-6	-2	-35	-16	-100	-	-	-	-	-	-	-	-	-
	SJR at Antioch	ALL	-	-	-	-	-	-	-	-	-	-	-15	9	-16	-2	-	-	-	-	-	-	-	-	-	-	-	-
		DROUGHT	-	-	-	-	-	-	-	-	-	-	-41	75	-29	-7	-	-	-	-	-	-	-	-	-	-	-	-
	Sac. R. at Mallard Island	ALL	-	-	-	-	-	-	-	-	-	-	-	-	-	-	-	-	-	-	-	-	-	-	-	-	-	-
		DROUGHT	-	-	-	-	-	-	-	-	-	-	-	-	-	-	-	-	-	-	-	-	-	-	-	-	-	-
Major Diversions (Pumping Stations)	NBA at Barker Slough PP	ALL	1	1	1	1	1	1	1	2	2	3	2	2	2	1	1	1	1	1	1	1	1	1	1	1	1	1
		DROUGHT	1	1	1	1	1	1	1	1	1	1	1	2	1	2	1	2	1	1	1	1	1	1	1	1	1	1
	Contra Costa PP #1	ALL	24	-2	16	0	52	19	34	5	-4	8	11	2	5	0	2	1	2	0	6	3	24	5	9	6	11	3
		DROUGHT	-2	-27	-1	40	-	-	-32	-15	3	10	5	6	5	2	2	5	-2	0	22	13	-	19	-1	-13	10	7
	Banks PP	ALL	13	5	27	16	33	15	28	21	12	9	11	8	17	14	7	4	5	4	15	10	25	14	20	16	16	11
		DROUGHT	1	-1	25	41	41	23	16	29	10	11	31	19	35	25	9	5	-1	-2	34	24	67	26	8	3	21	15
	Jones PP	ALL	4	-1	23	15	27	10	29	14	20	10	31	25	12	9	13	10	6	9	7	4	10	3	18	15	15	10
		DROUGHT	-7	-4	24	43	34	16	46	21	45	10	-	96	19	15	26	22	6	7	23	14	27	4	0	-3	23	16

[a] ALL: Water years 1975–1991 represent the 16-year period modeled using DSM2. DROUGHT: Represents a 5 consecutive year (water years 1987–1991) drought period consisting of dry and critical water year types (as defined by the Sacramento Valley 40-30-30 water year hydrologic classification index).

NOTES:

-- Positive values indicate that implementation of the Alternative increases assimilative capacity available under Existing Conditions or the No Action Alternative ELT (i.e., water quality improves under the Alternative, relative to Existing Conditions or the No Action Alternative ELT). Negative values indicate that implementation of the Alternative decreases assimilative capacity available under Existing Conditions or the No Action Alternative ELT (i.e., water quality degradation occurs under the Alternative, relative to Existing Conditions or the No Action Alternative ELT). Values of -100% represent instances where all available assimilative capacity is used under the Alternative, and therefore concentrations are at or above the criteria.

-- Regulatory objective is the state secondary maximum contaminant level (MCL) incorporated by reference in the Region 2 and 5 Basin Plans.

Figure Cl-1. Long-term Average Estimated Chloride Concentrations at Old River at Tracy Road, and Change Relative to Existing Conditions and the No Action Alternative ELT, for Alternative 4A H3–H4 ELT (mg/L).

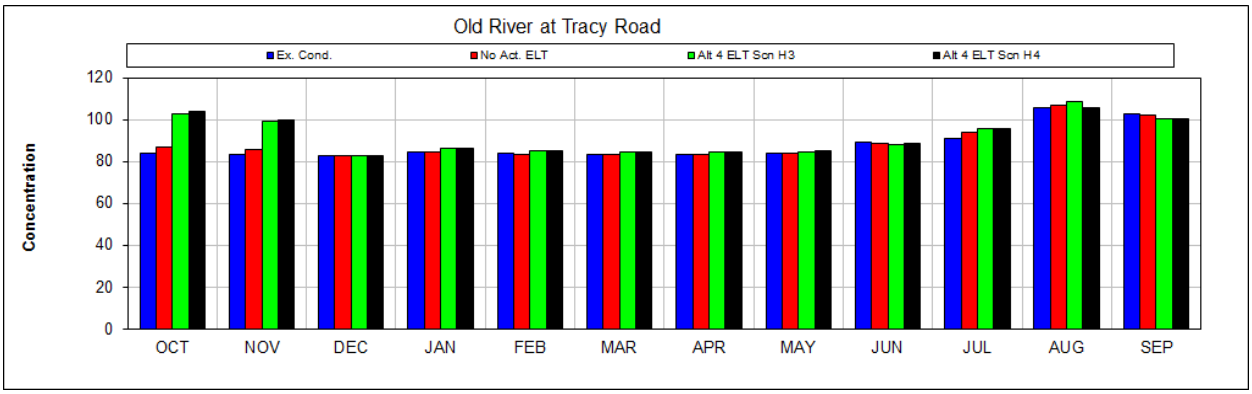

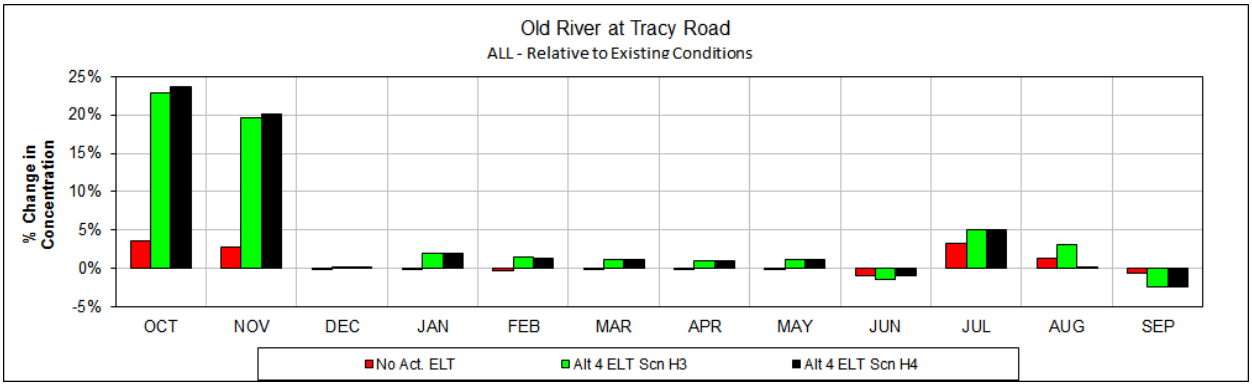

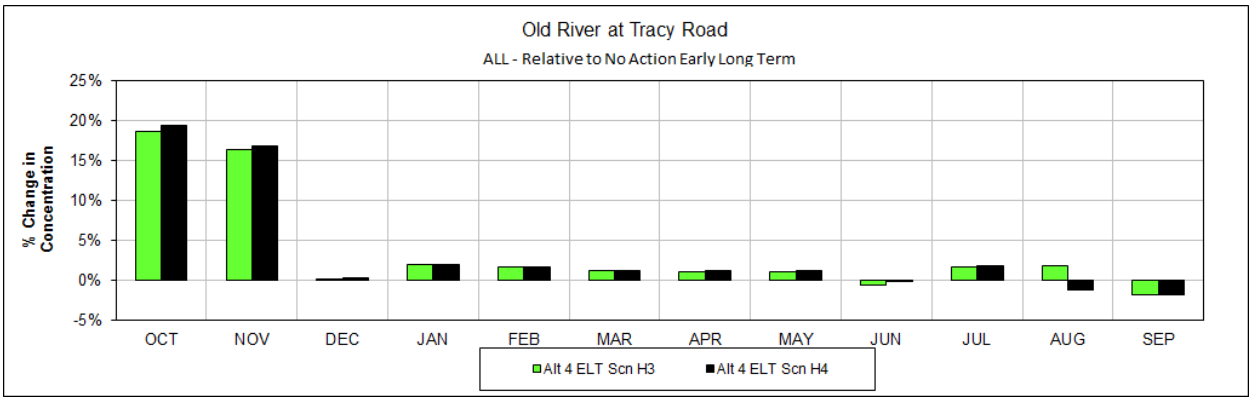

Figure Cl-2. Long-term Average Estimated Chloride Concentrations at Sacramento River at Mallard Island, and Change Relative to Existing Conditions and the No Action Alternative ELT, for Alternative 4A H3–H4 ELT (mg/L).

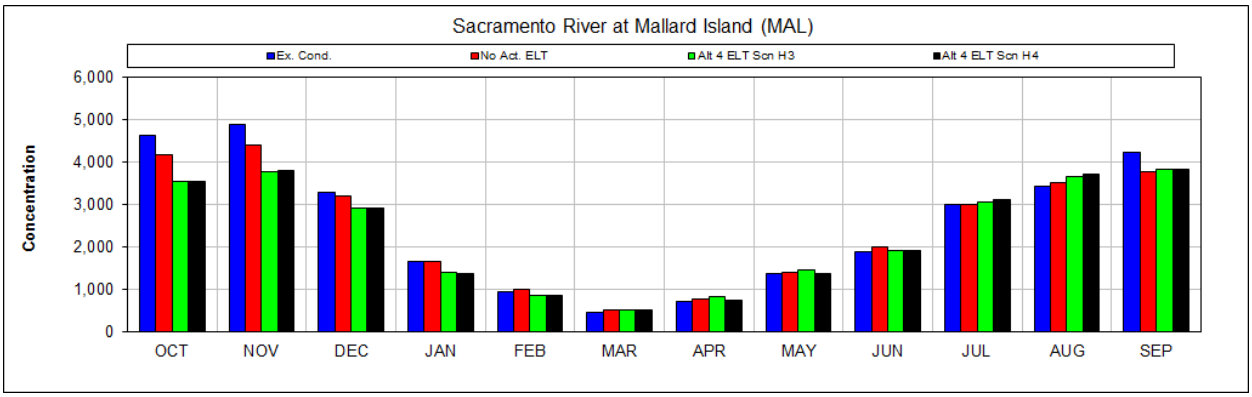

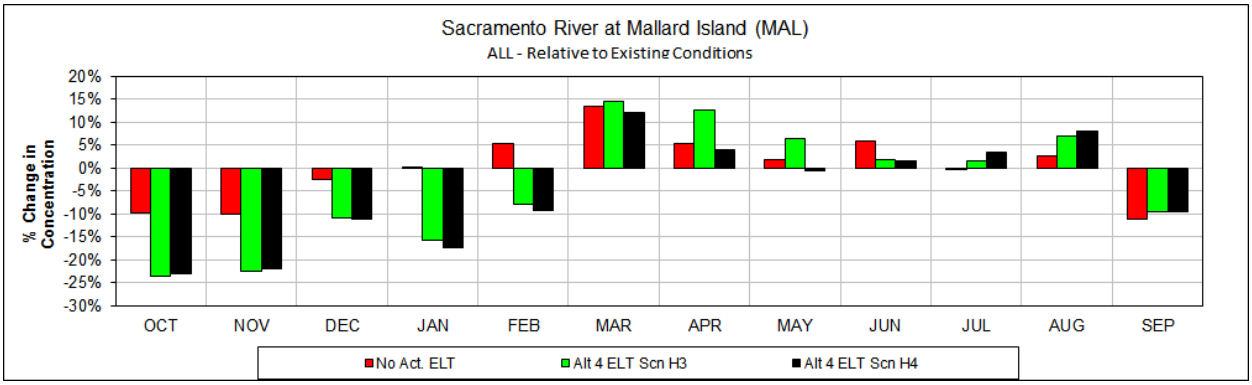

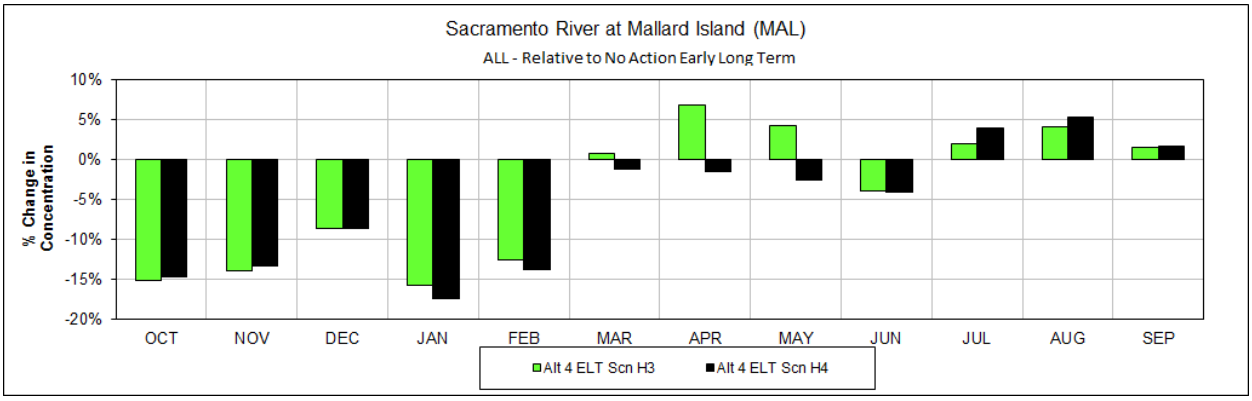

Figure Cl-3. Long-term Average Estimated Chloride Concentrations at Sacramento River at Collinsville, and Change Relative to Existing Conditions and the No Action Alternative ELT, for Alternative 4A H3–H4 ELT (mg/L).

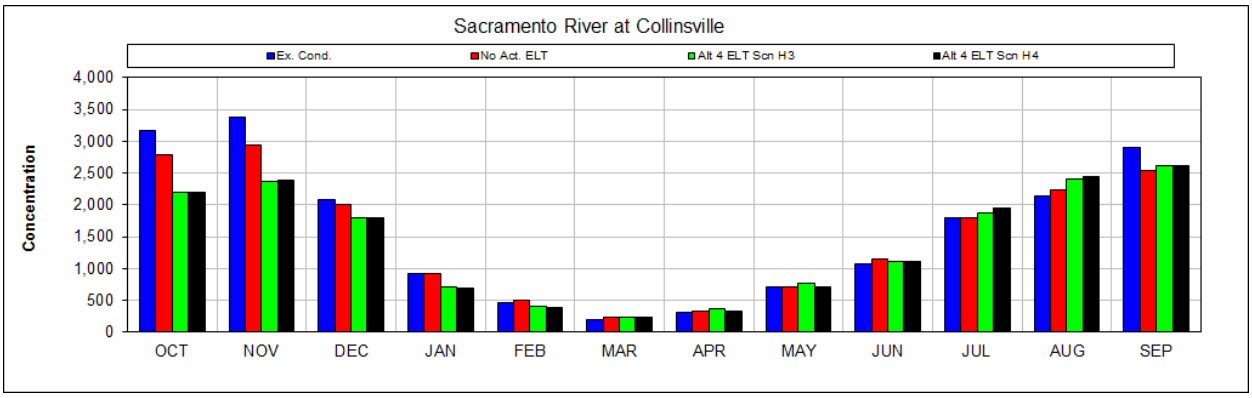

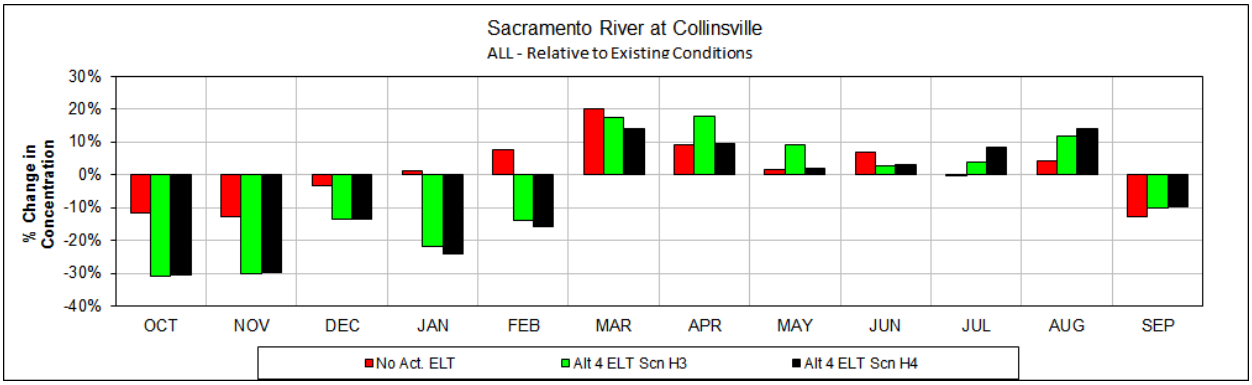

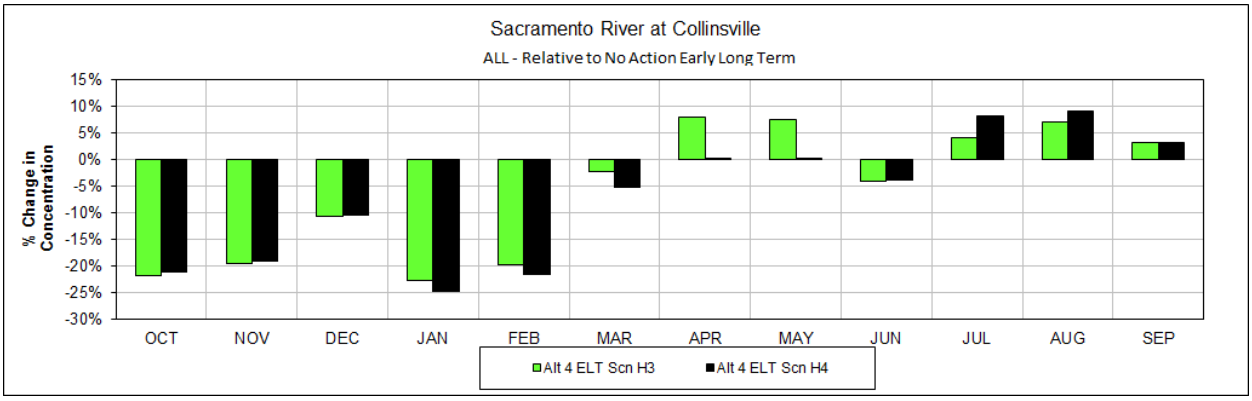

Figure Cl-4. Long-term Average Estimated Chloride Concentrations at Montezuma Slough at Beldon's Landing, and Change Relative to Existing Conditions and the No Action Alternative ELT, for Alternative 4A H3–H4 ELT (mg/L).

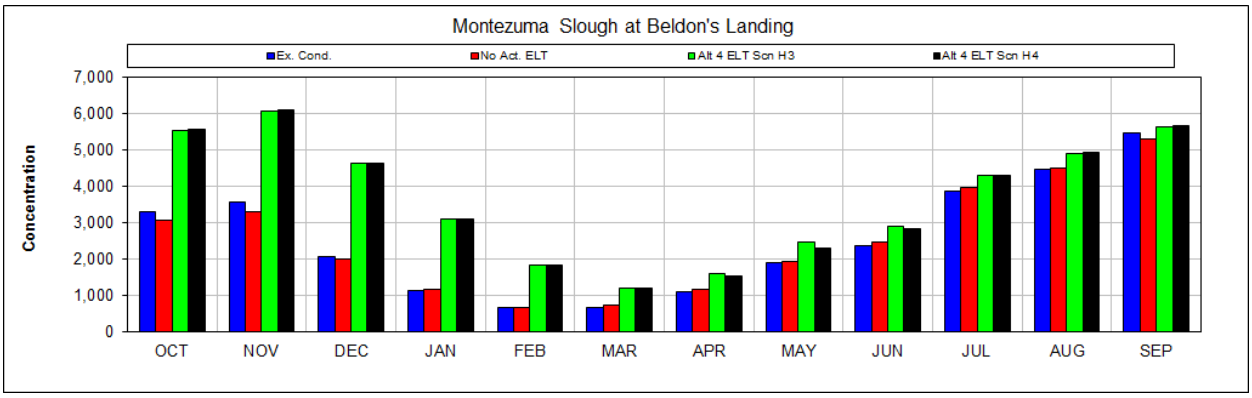

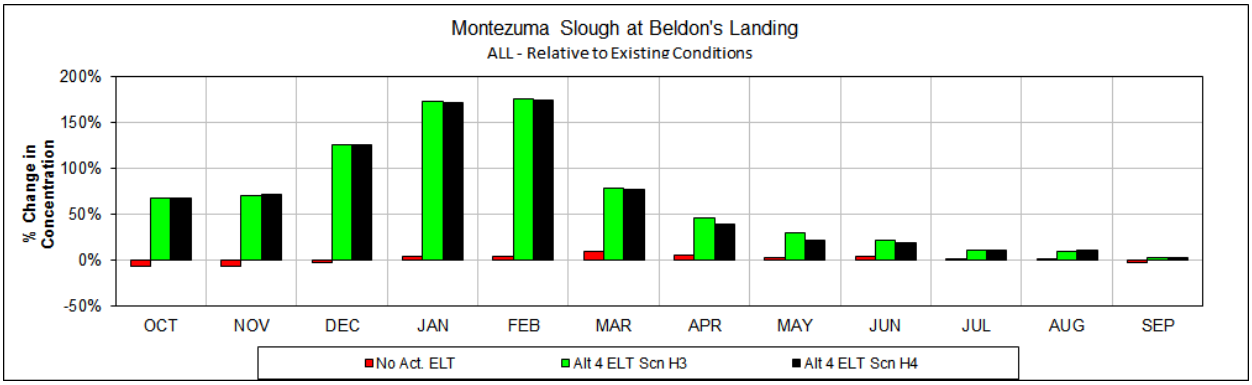

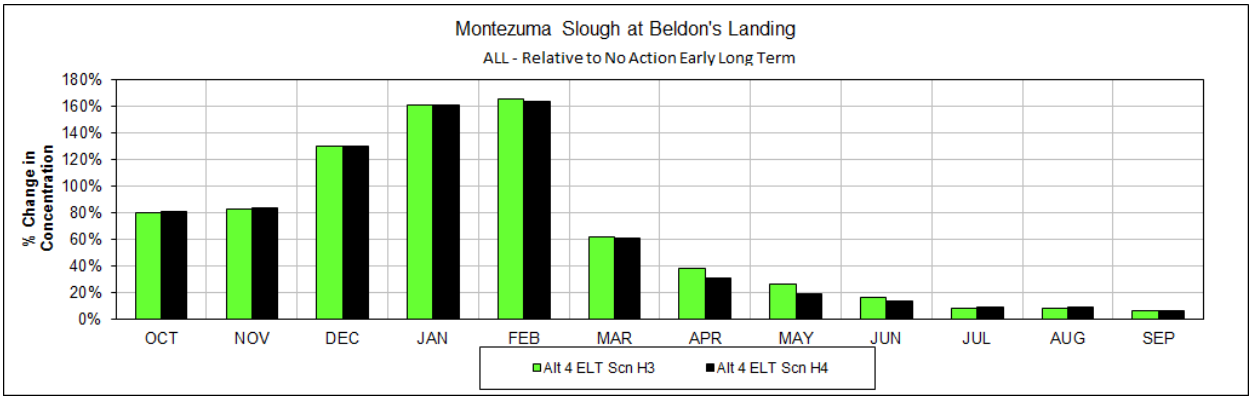

Figure Cl-5. Long-term Average Estimated Chloride Concentrations at Old River at Tracy Road, and Change Relative to Existing Conditions and the No Action Alternative ELT, for Alternatives 2D and 5A ELT (mg/L).

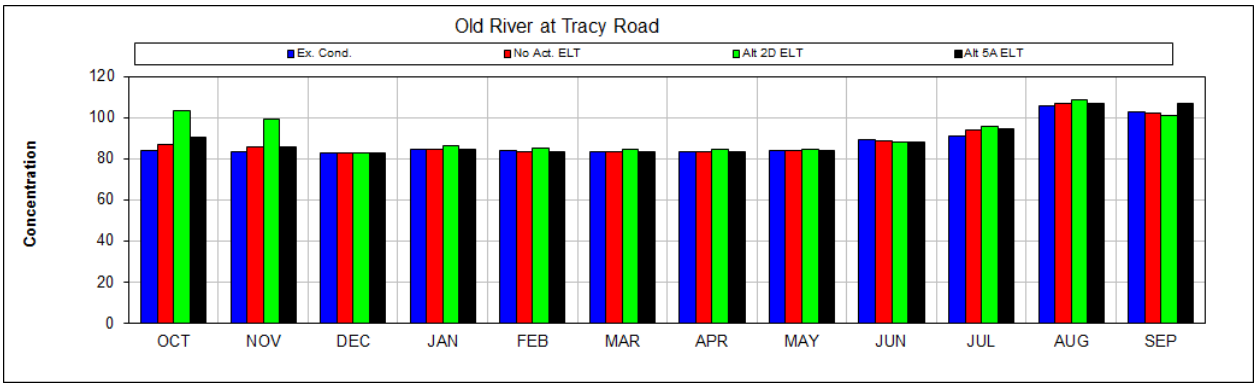

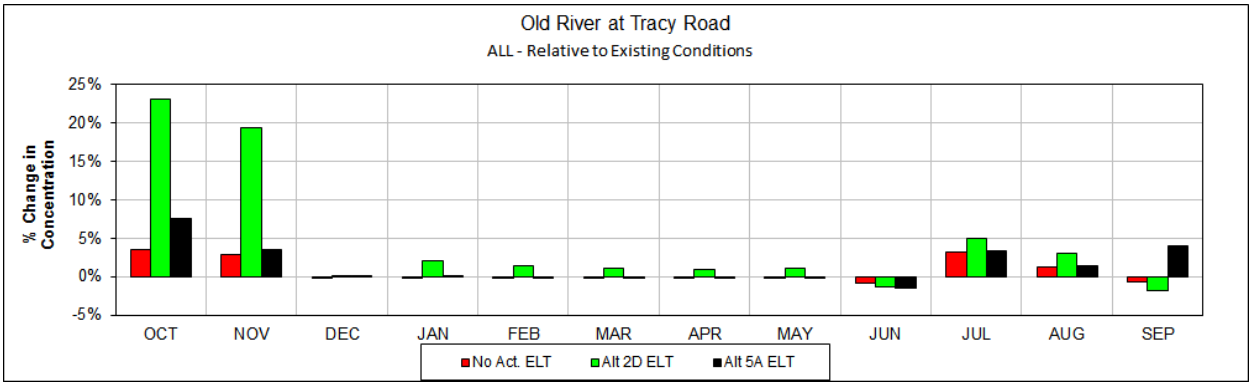

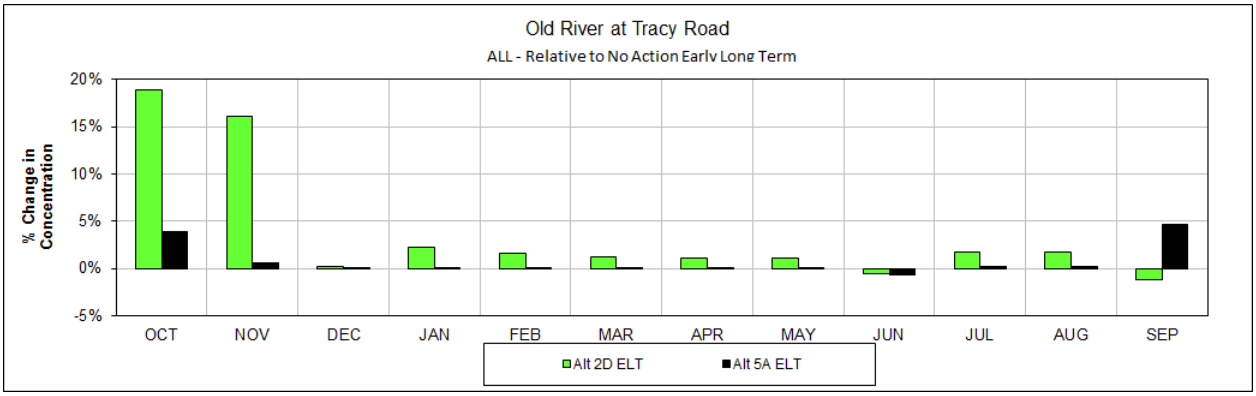

Figure Cl-6. Long-term Average Estimated Chloride Concentrations at Sacramento River at Mallard Island, and Change Relative to Existing Conditions and the No Action Alternative ELT, for Alternatives 2D and 5A ELT (mg/L).

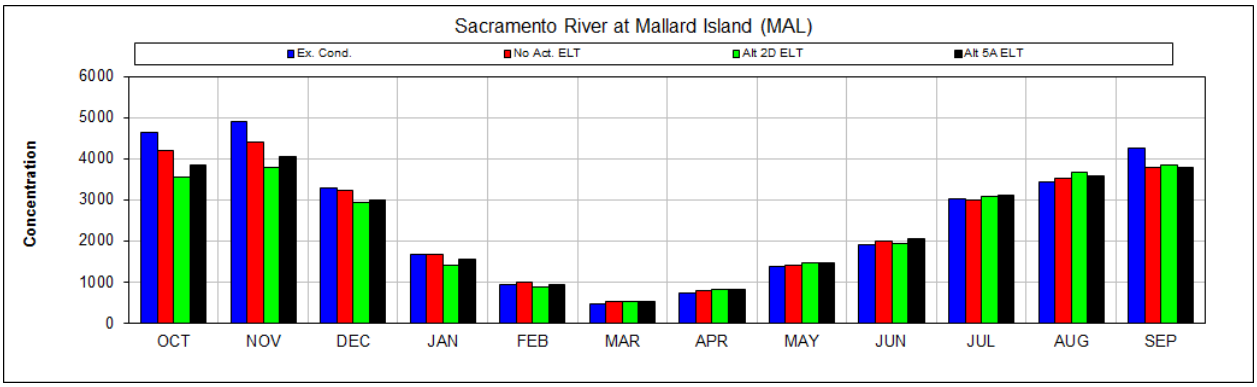

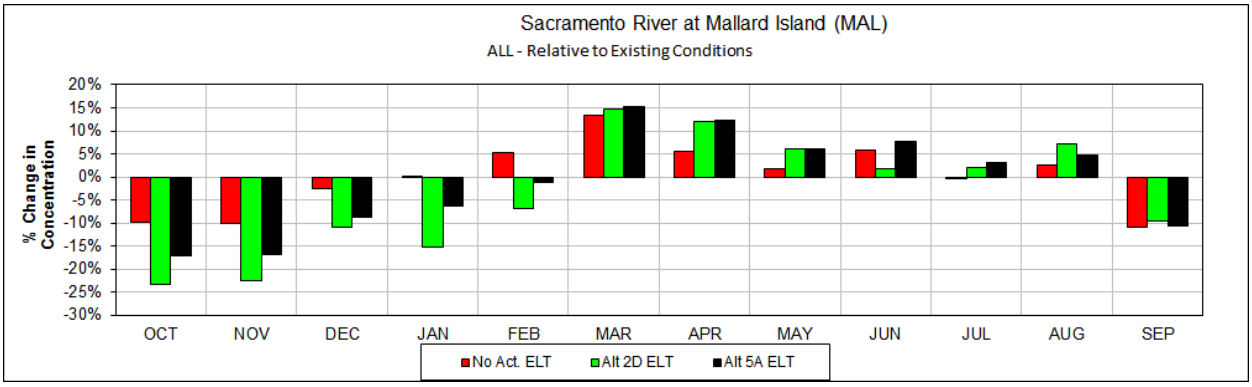

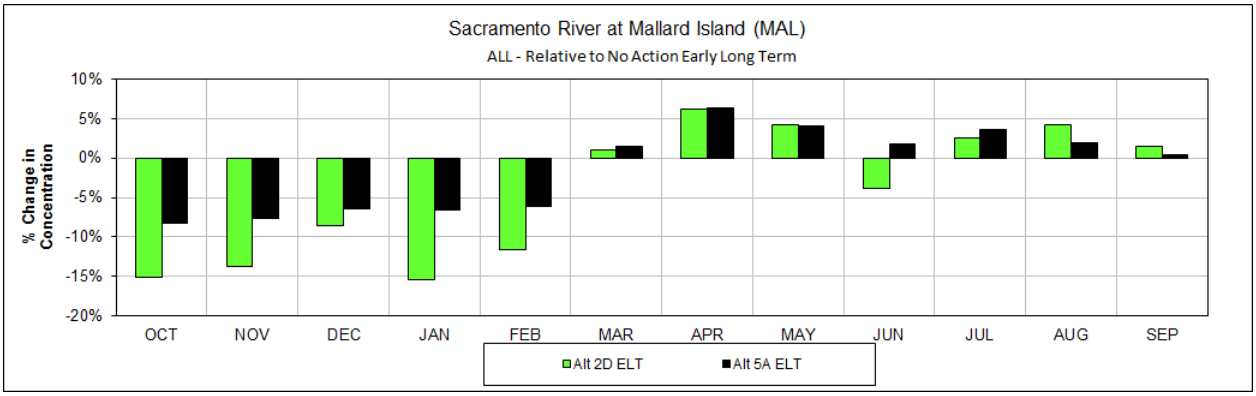

Figure Cl-7. Long-term Average Estimated Chloride Concentrations at Sacramento River at Collinsville, and Change Relative to Existing Conditions and the No Action Alternative ELT, for Alternatives 2D and 5A ELT (mg/L).

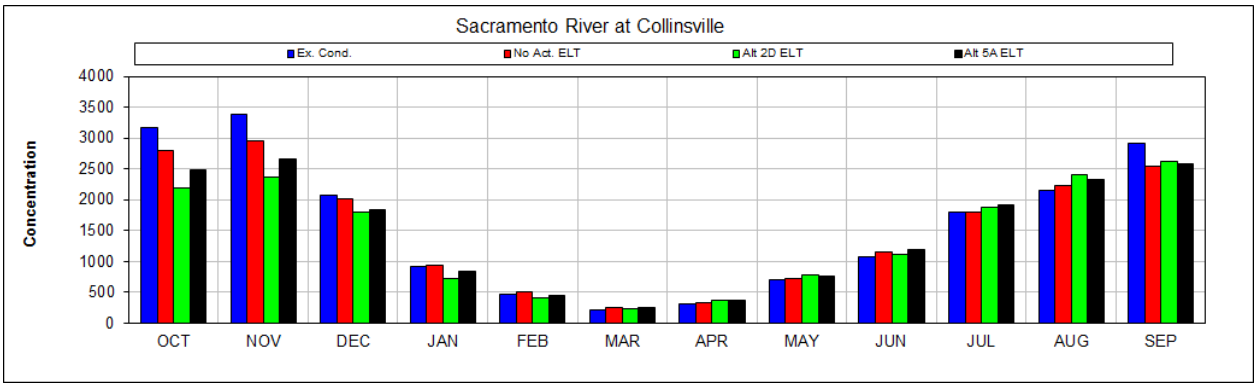

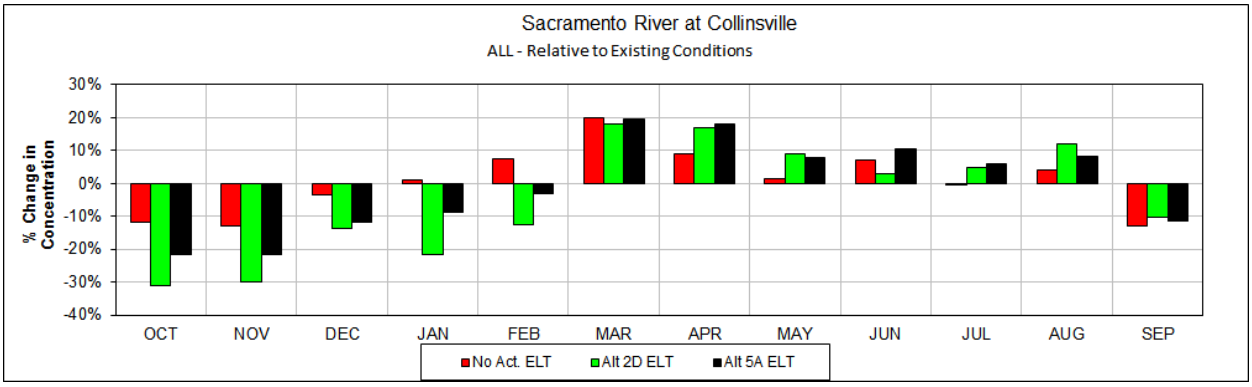

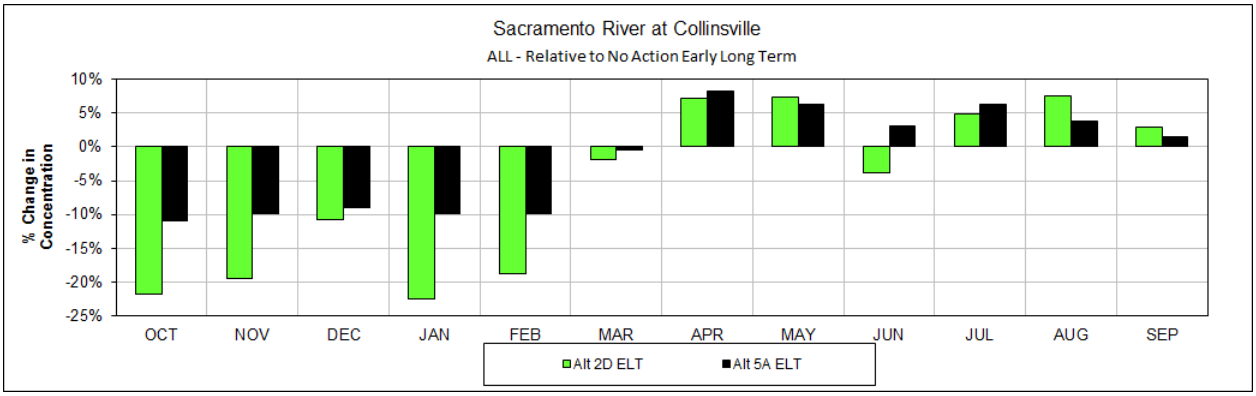

Figure Cl-8. Long-term Average Estimated Chloride Concentrations at Montezuma Slough at Beldon's Landing, and Change Relative to Existing Conditions and the No Action Alternative ELT, for Alternatives 2D and 5A ELT (mg/L).

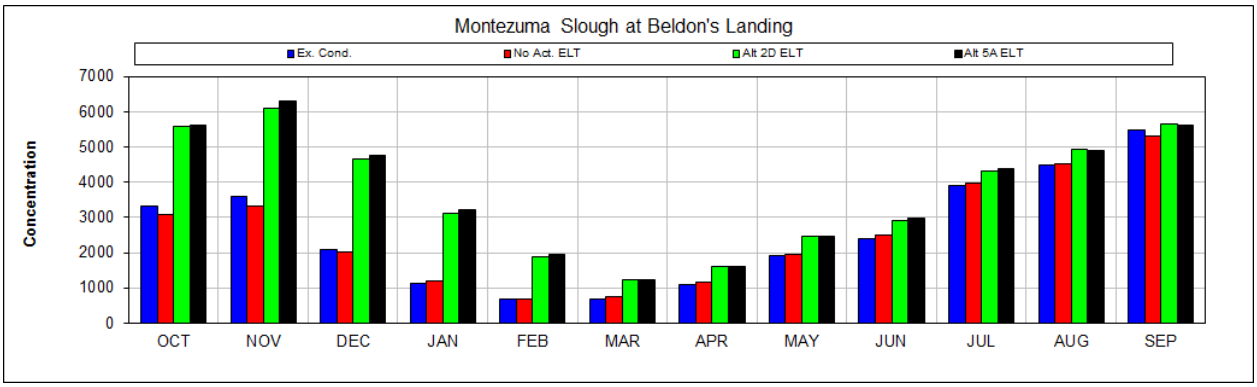

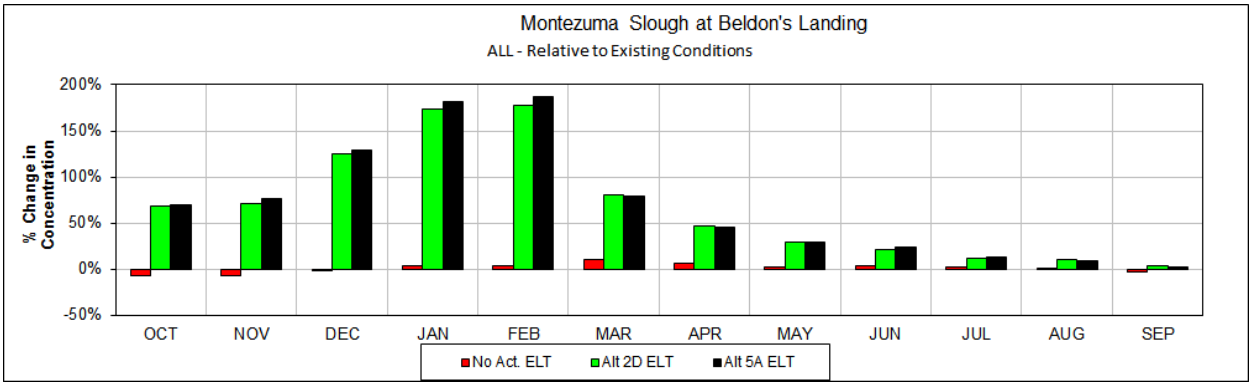

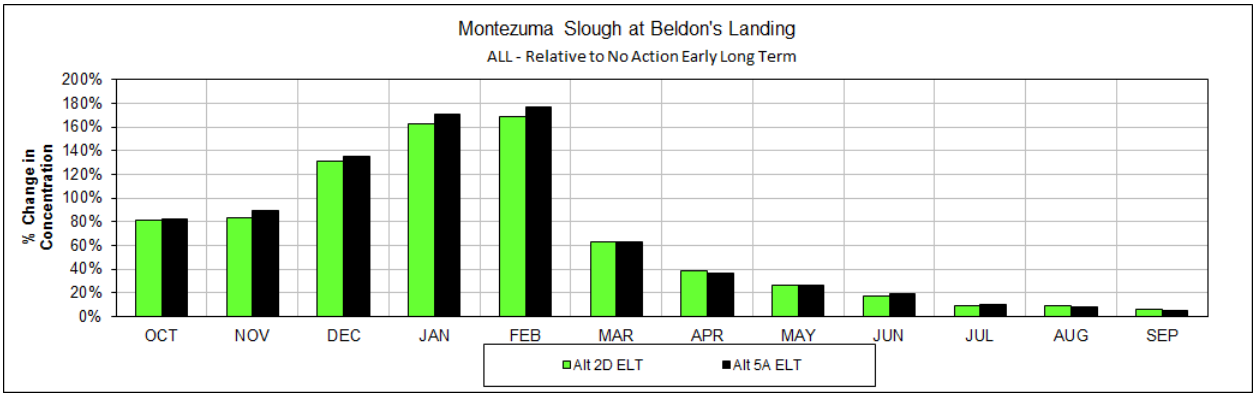

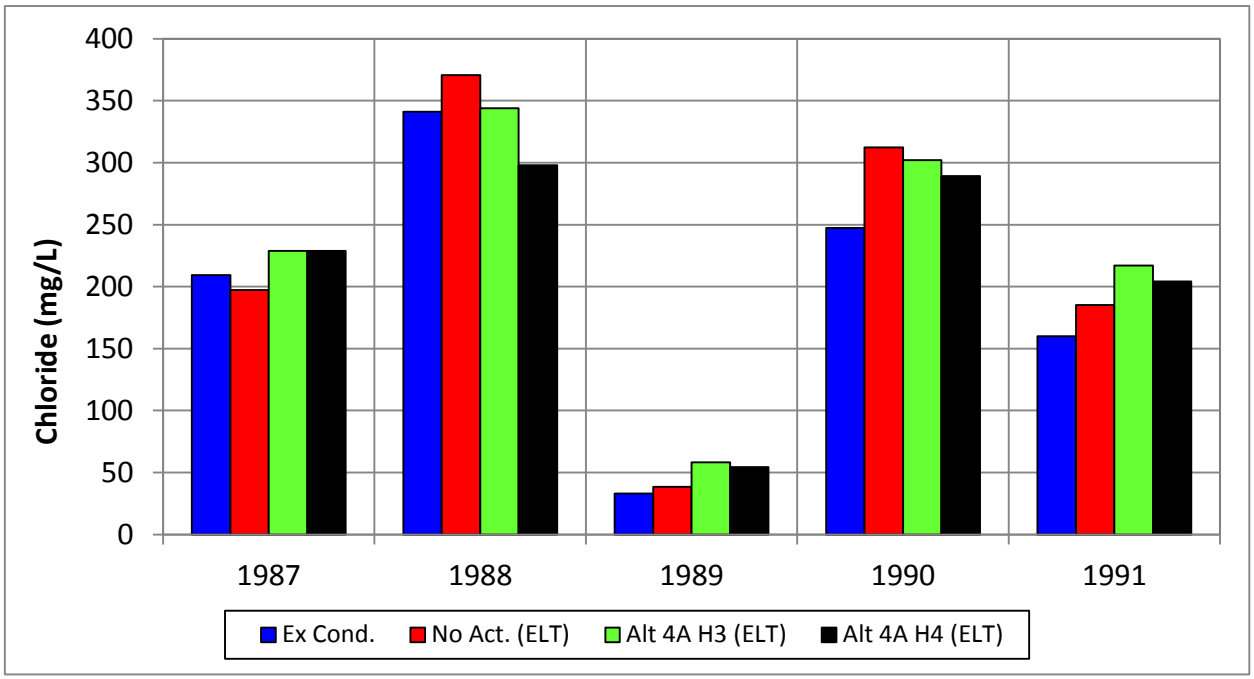

Figure Cl-9. Modeled Chloride Concentrations in the San Joaquin River at Antioch for April of drought Years (1987–1991) using the Mass Balance Approach.

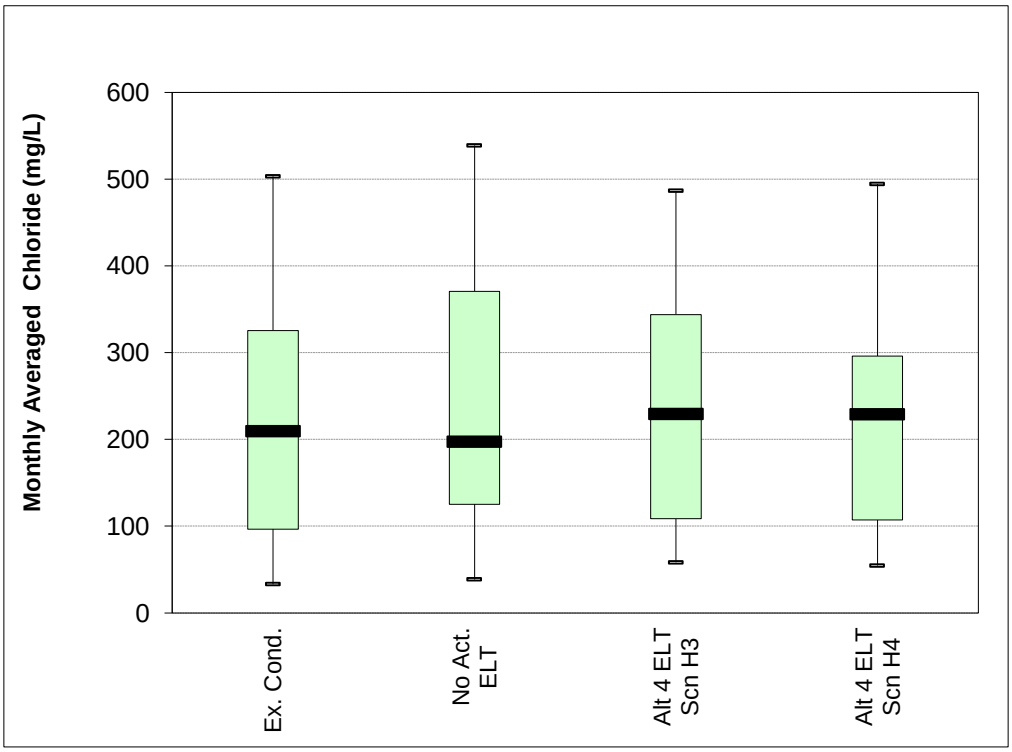

Figure Cl-10. Modeled chloride Concentration Box-and-Whisker Plot for the San Joaquin River at Antioch for April of Dry and Critical Water Years using the Mass Balance Approach.

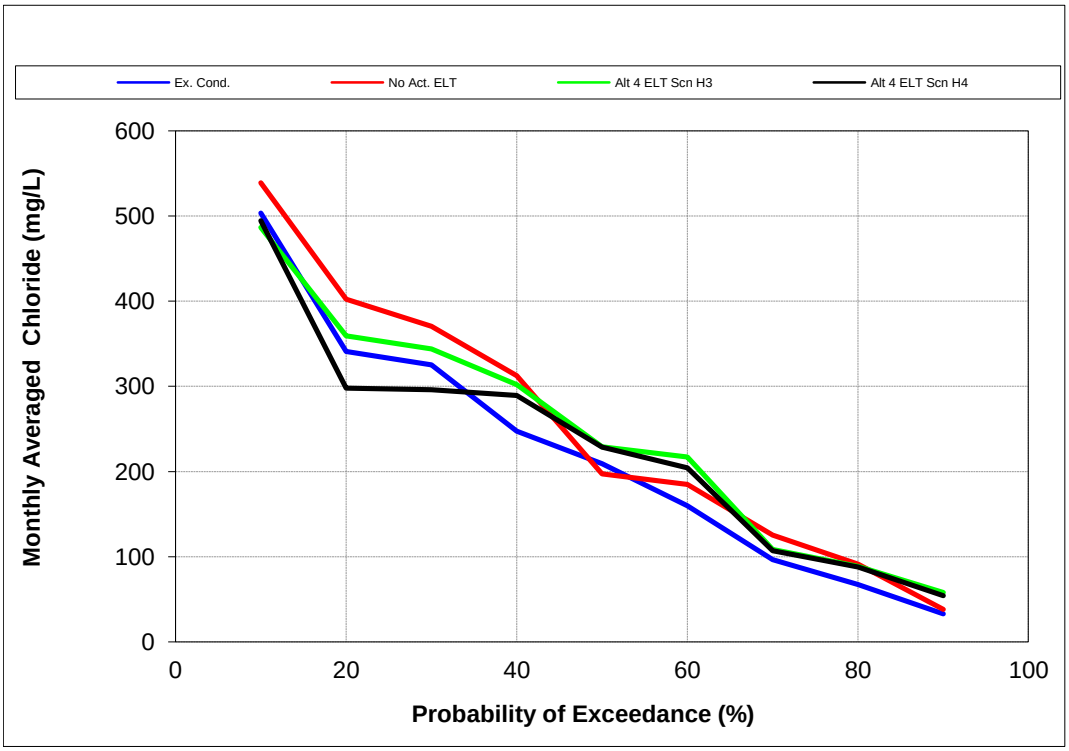

Figure Cl-11. Modeled Chloride Concentration Exceedance Plot for the San Joaquin River at Antioch for April of Dry and Critical Water Years using the Mass Balance Approach.

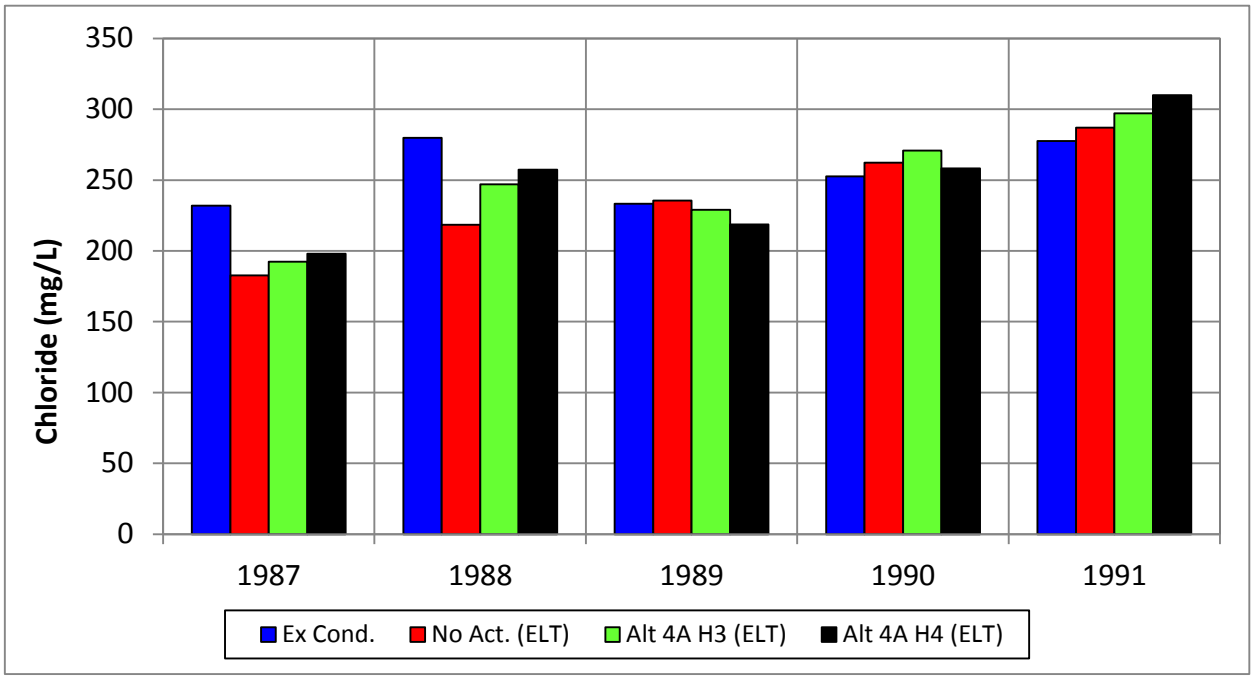

Figure Cl-12. Modeled Chloride Concentrations at Contra Costa Pumping Plant #1 for September of Drought Years (1987–1991) using the Mass Balance Approach.

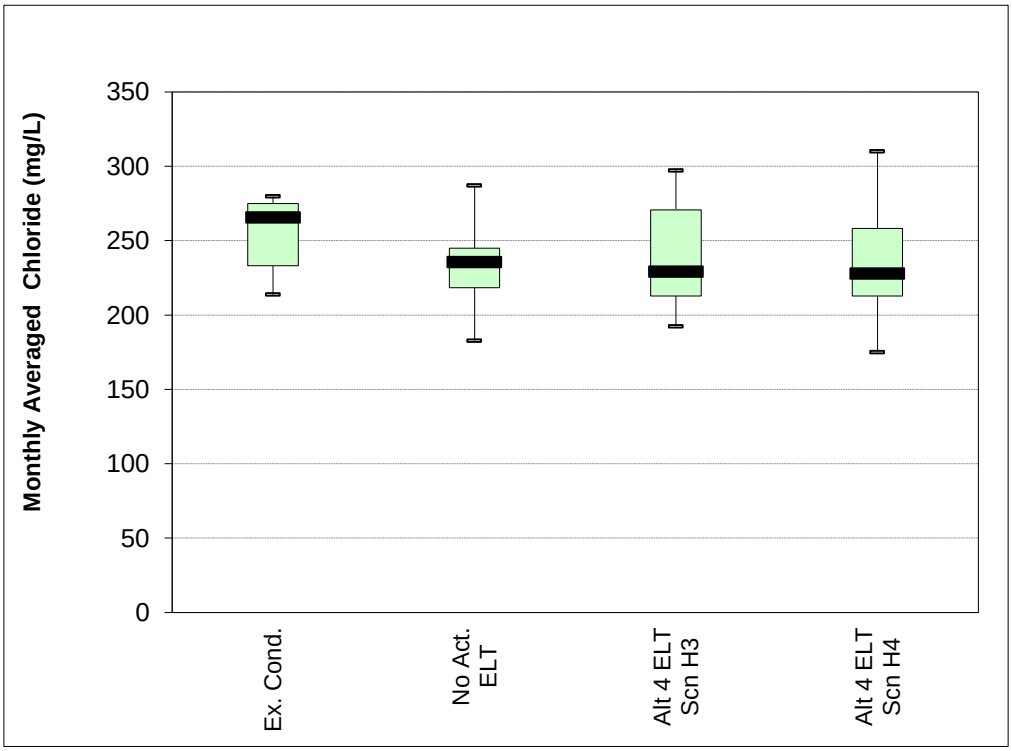

Figure Cl-13. Modeled Chloride Concentration Box-and-Whisker Plot for Contra Costa Pumping Plant #1 for September of Dry and Critical Water Years using the Mass Balance Approach.

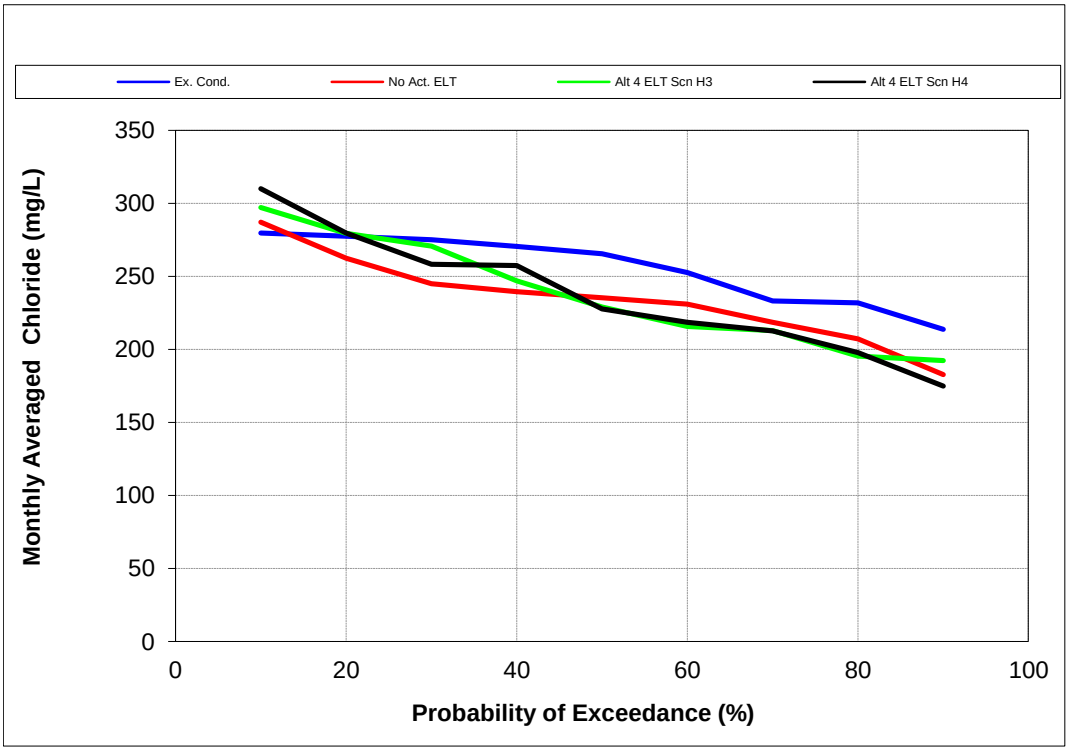

Figure Cl-14. Modeled Chloride Concentration Exceedance Plot for Contra Costa Pumping Plant #1 for September of Dry and Critical Water Years using the Mass Balance Approach.

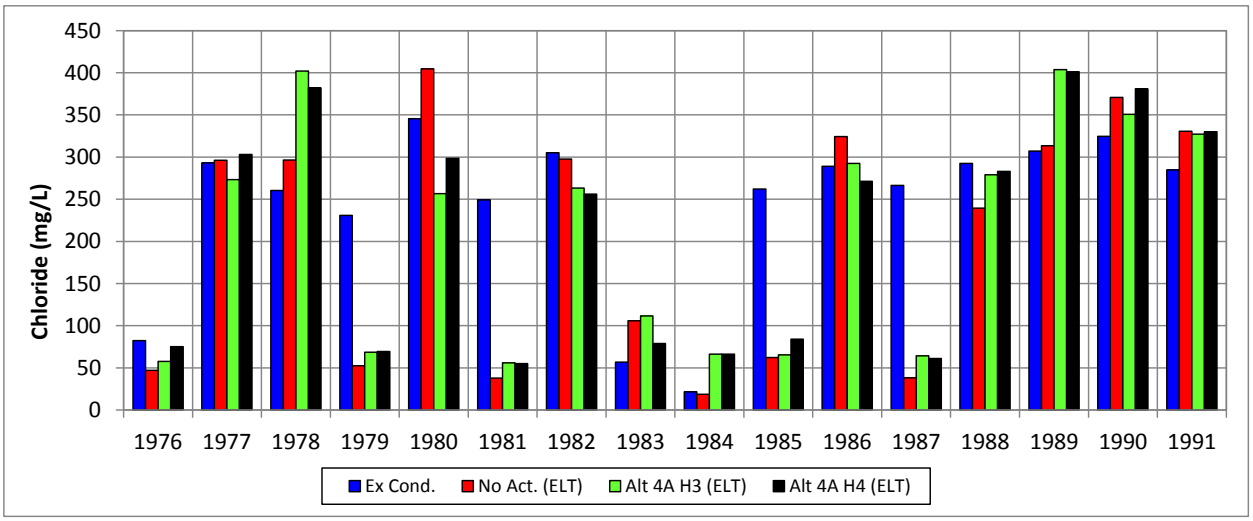

Figure Cl-15. Modeled Chloride Concentrations for Contra Costa Pumping Plant #1 for October of all Modeled Years using the Mass Balance Approach.

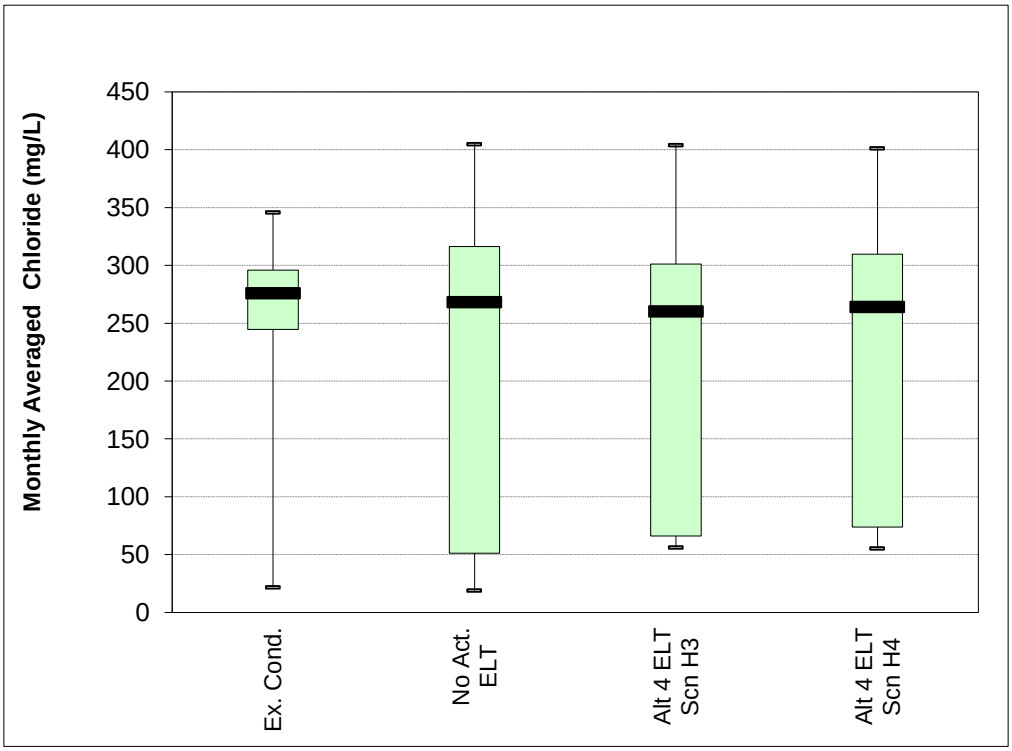

Figure Cl-16. Modeled Chloride Concentration Box-and-Whisker Plot for Contra Costa Pumping Plant #1 for October of all Modeled Years using the Mass Balance Approach.

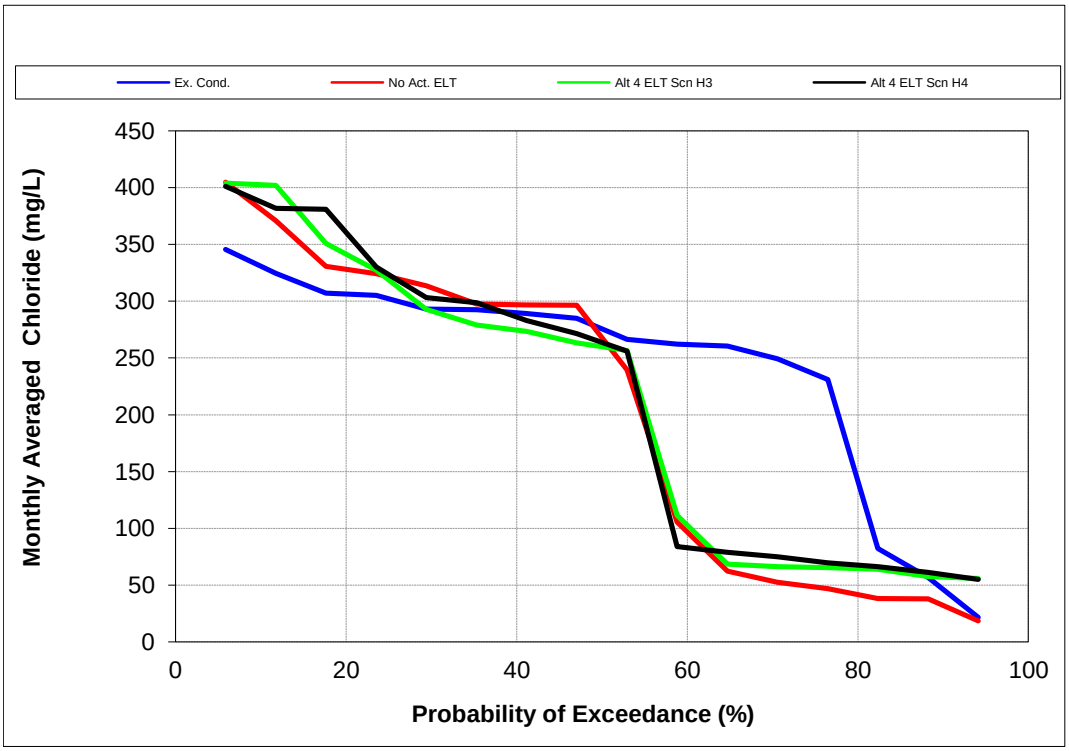

Figure Cl-17. Modeled Chloride Concentration Exceedance Plot for Contra Costa Pumping Plant #1 for October of all Modeled Years using the Mass Balance Approach.

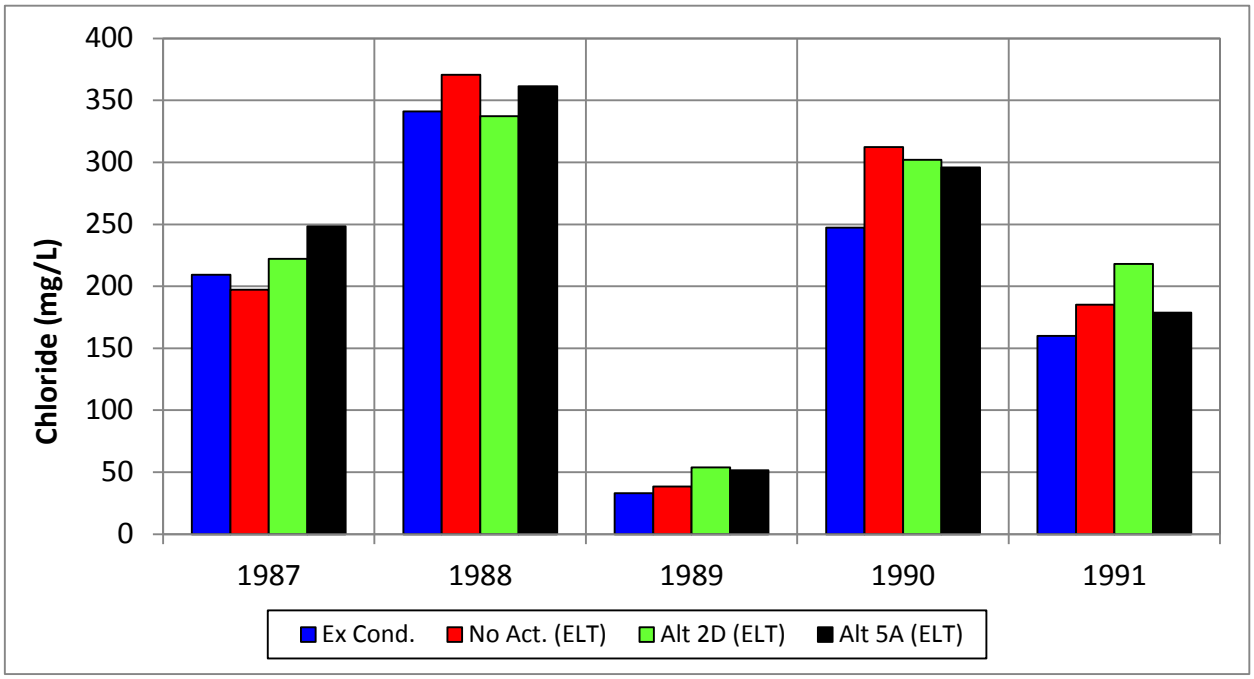

Figure Cl-18. Modeled Chloride Concentrations in the San Joaquin River at Antioch for April of Drought Years (1987–1991) using the Mass Balance Approach.

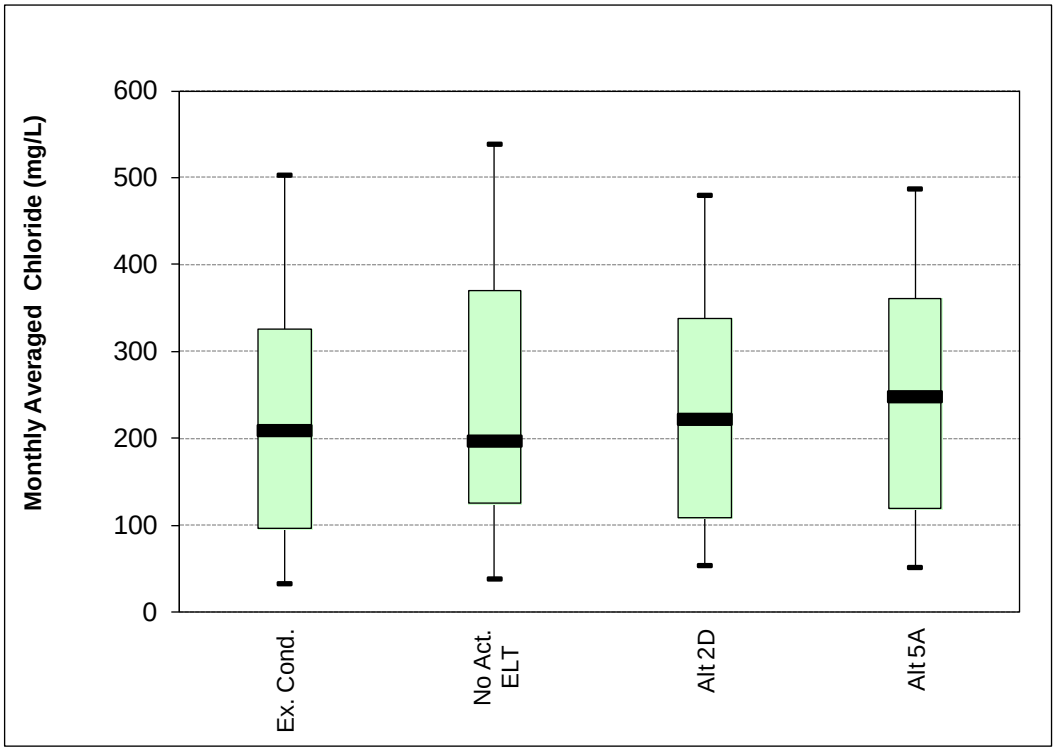

Figure Cl-19. Modeled Chloride Concentration Box-and-Whisker Plot for the San Joaquin River at Antioch for April of Dry and Critical Water Years using the Mass Balance Approach.

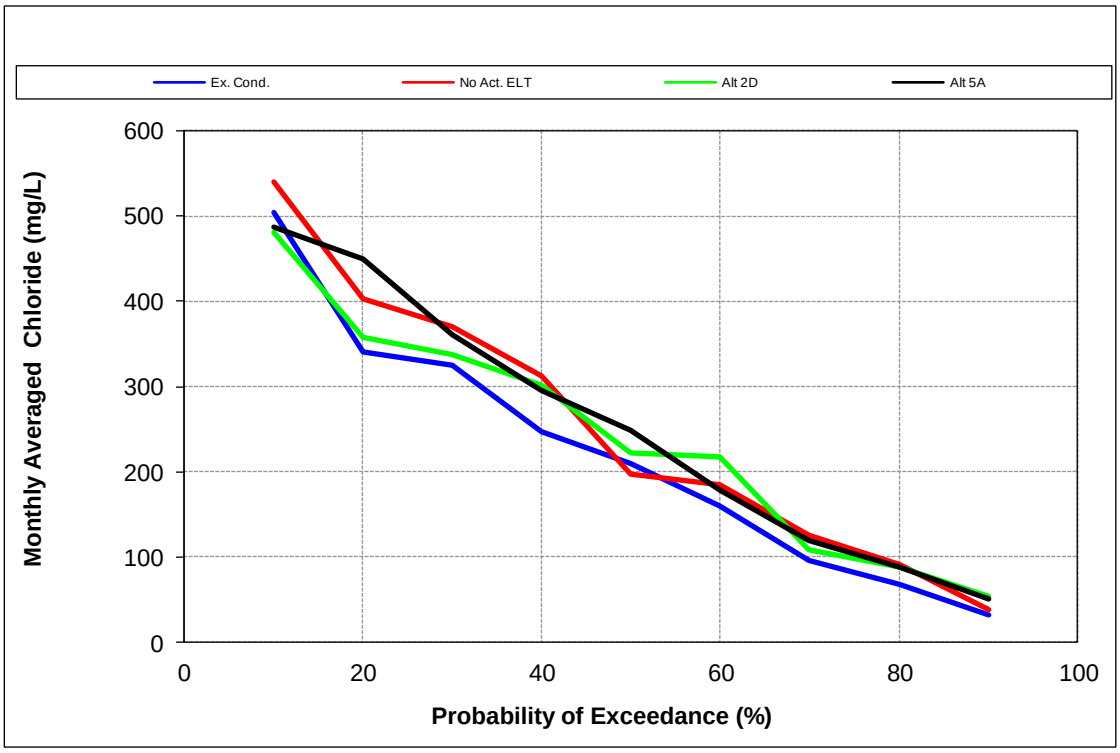

Figure Cl-20. Modeled Chloride Concentration Exceedance Plot for the San Joaquin River at Antioch for April of Dry and Critical Water Years using the Mass Balance Approach.

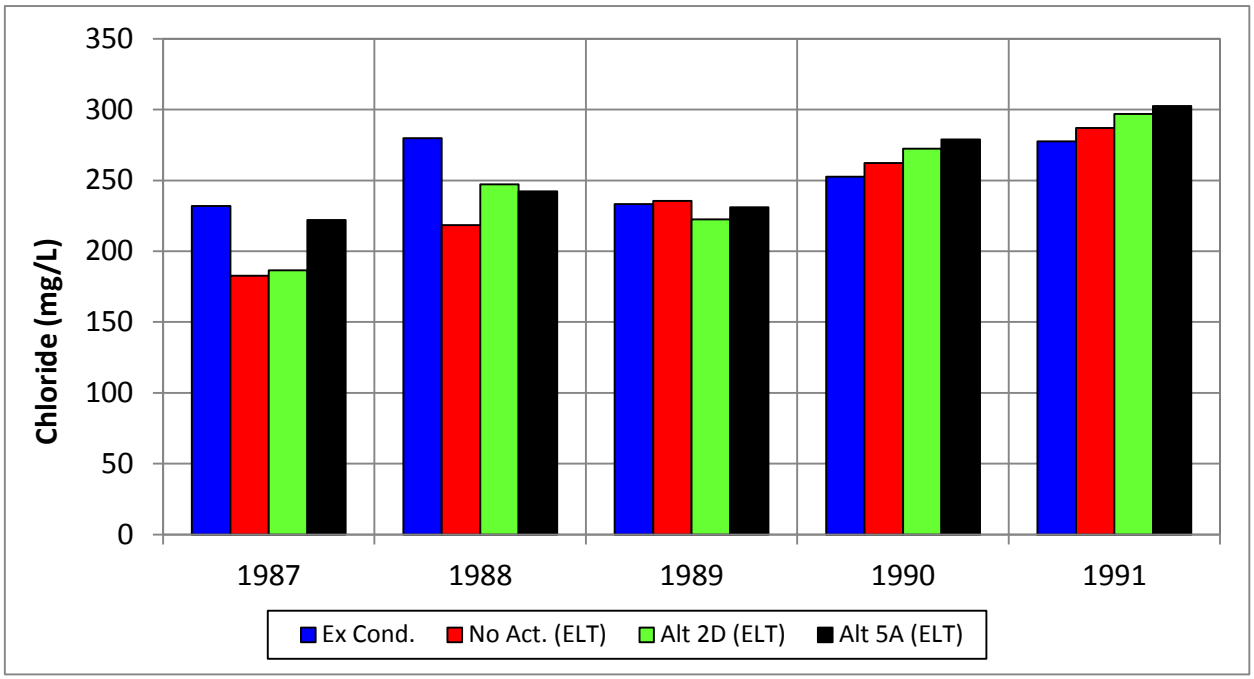

Figure Cl-21. Modeled Chloride Concentrations at Contra Costa Pumping Plant #1 for September of Drought Years (1987–1991) using the Mass Balance Approach.

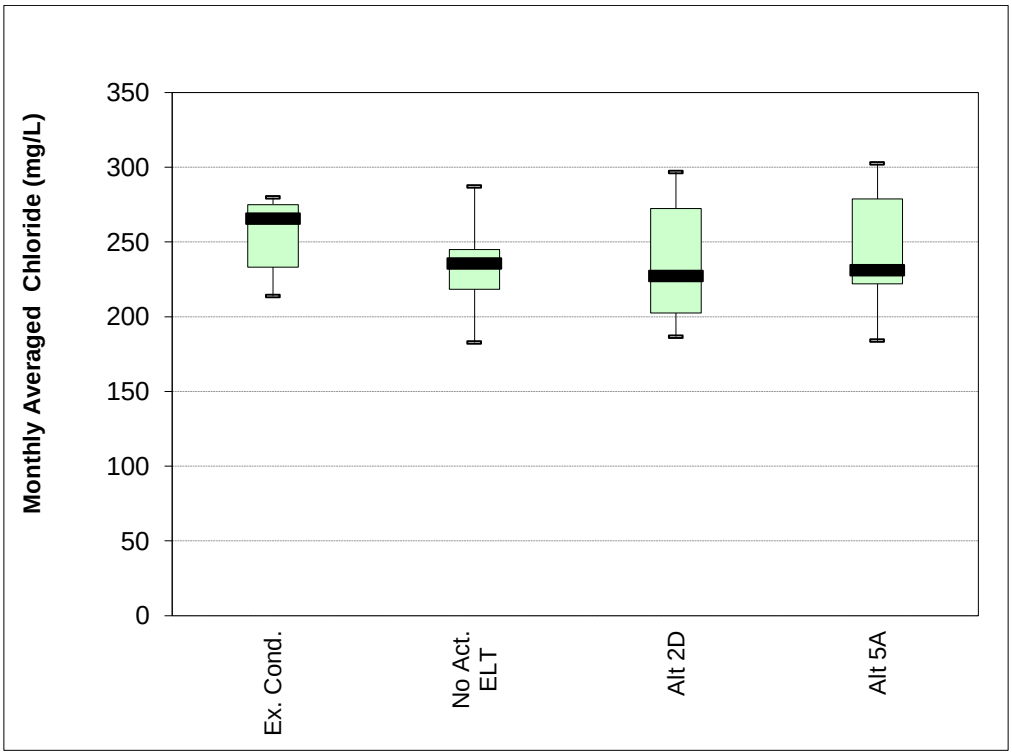

Figure Cl-22. Modeled Chloride Concentration Box-and-Whisker Plot for Contra Costa Pumping Plant #1 for September of Dry and Critical Water Years using the Mass Balance Approach.

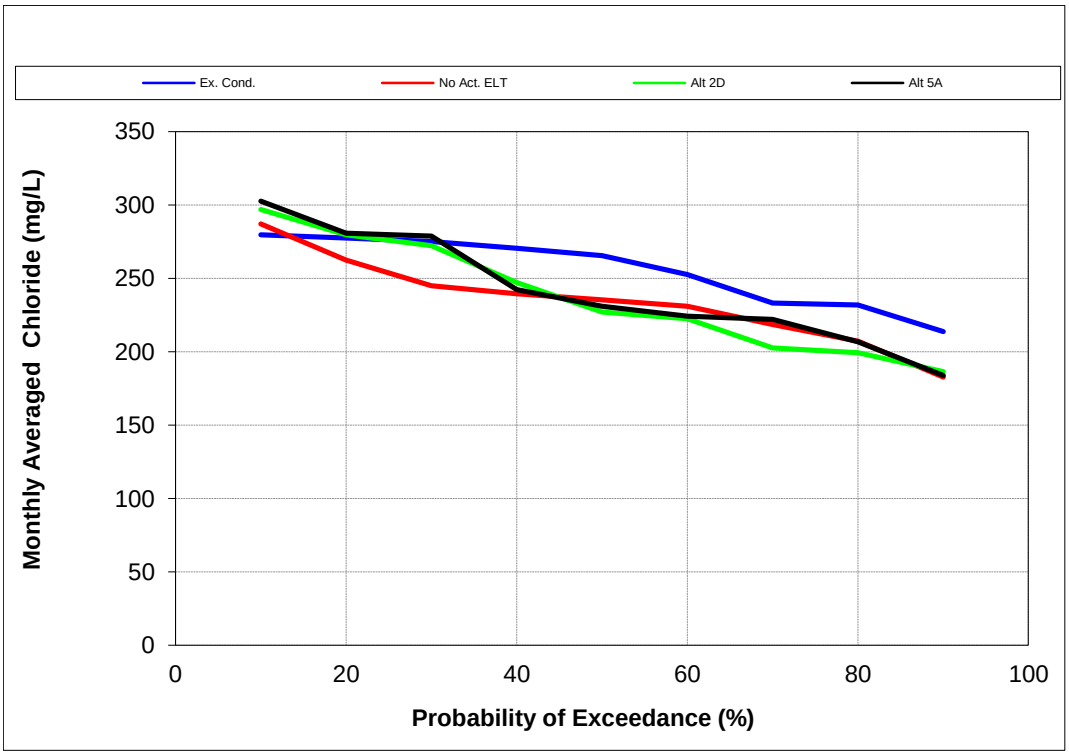

Figure Cl-23. Modeled Chloride Concentration Exceedance Plot for Contra Costa Pumping Plant #1 for September of Dry and Critical Water Years using the Mass Balance Approach.

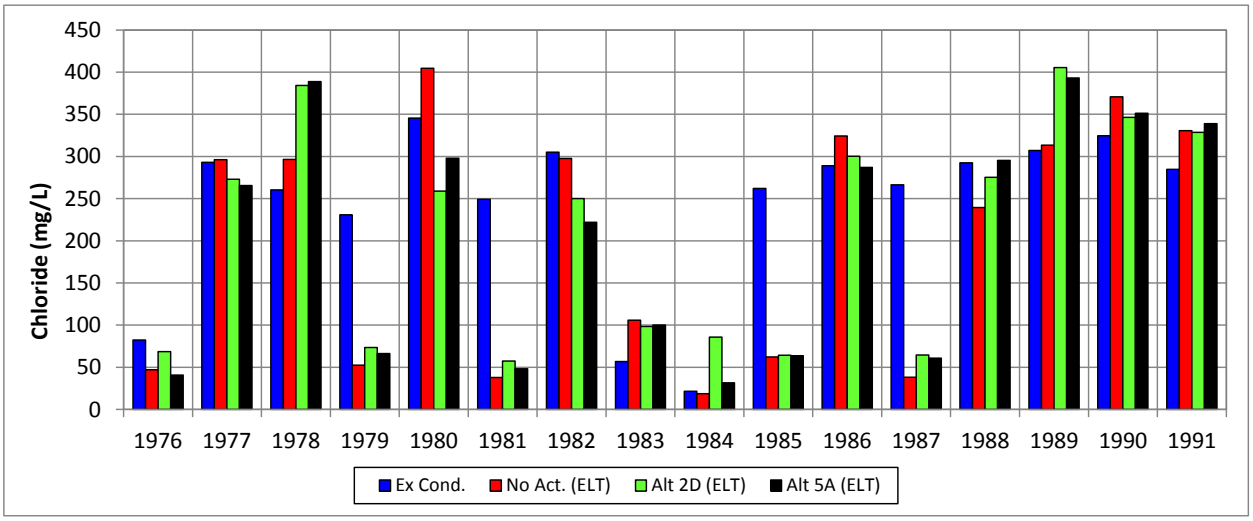

Figure Cl-24. Modeled Chloride Concentrations for Contra Costa Pumping Plant #1 for October of all Modeled Years using the Mass Balance Approach.

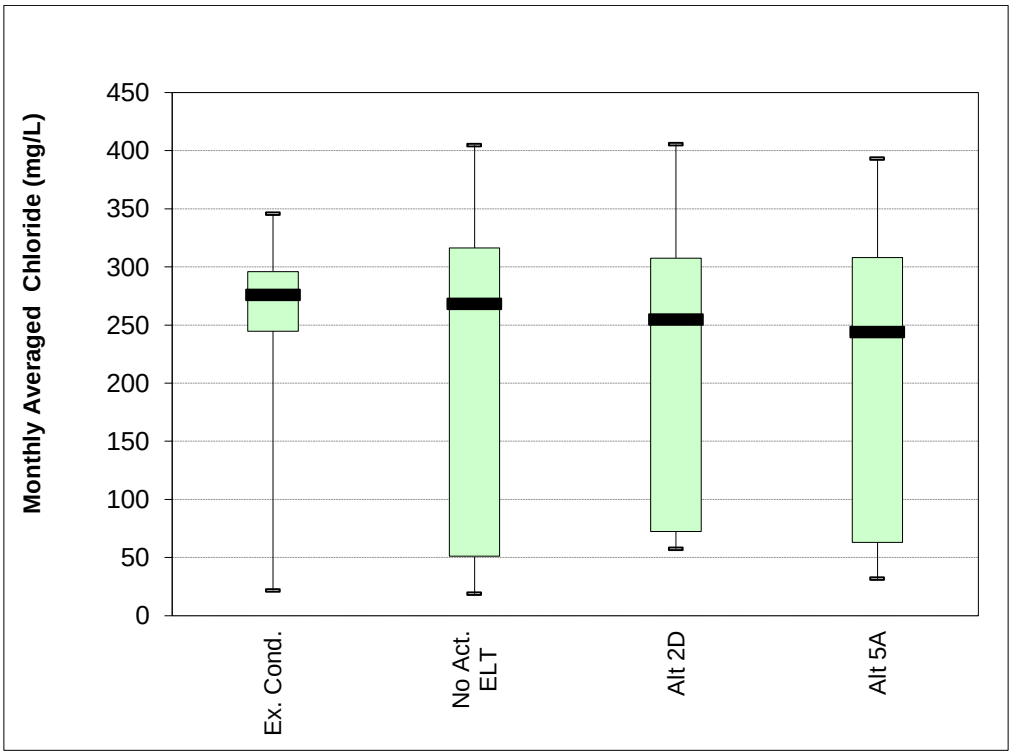

Figure Cl-25. Modeled Chloride Concentration Box-and-Whisker Plot for Contra Costa Pumping Plant #1 for October of all Modeled Years using the Mass Balance Approach.

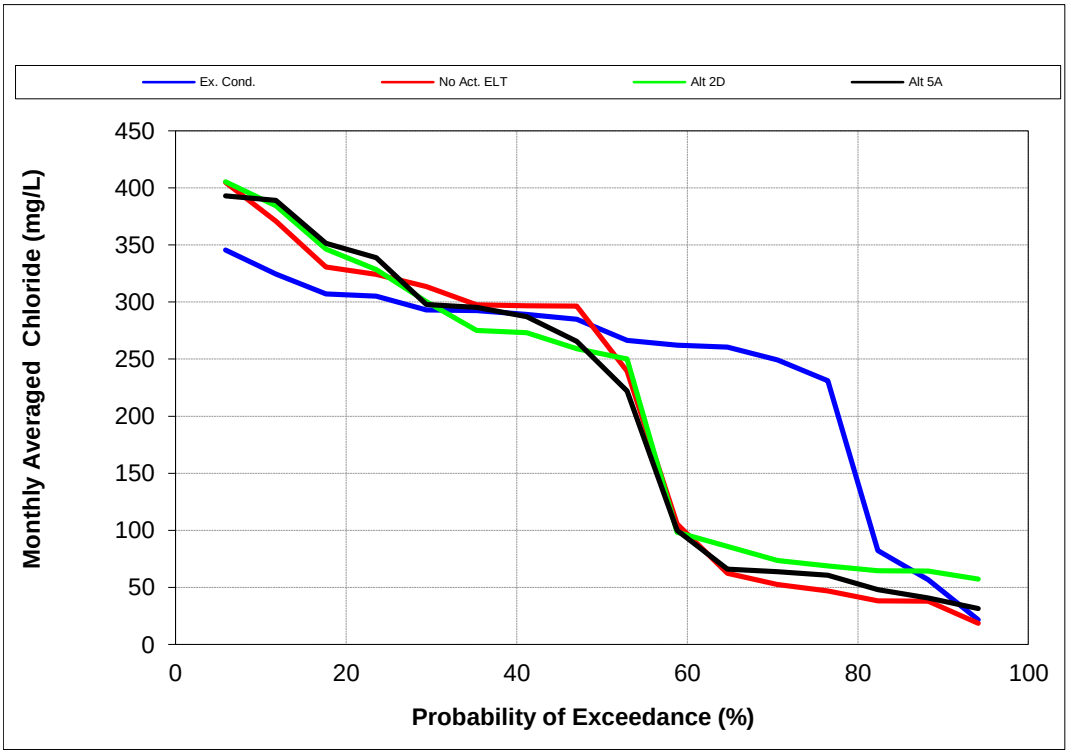

Figure Cl-26. Modeled Chloride Concentration Exceedance Plot for Contra Costa Pumping Plant #1 for October of all Modeled Years using the Mass Balance Approach.

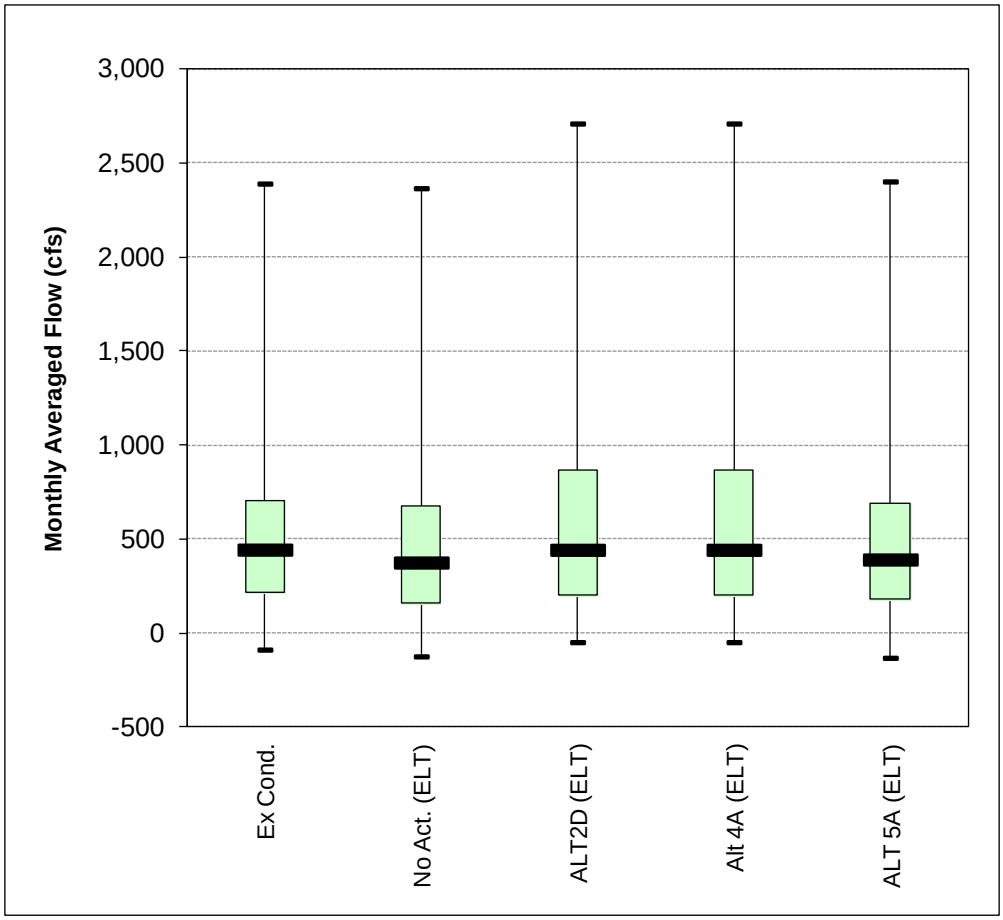

Figure DO-1. Monthly Average Flow in the San Joaquin River at Stockton for May–October of Dry and Critical Water Year Types for Existing Conditions, No Action (ELT) and Alternatives 2D, 4A, and 5A. Shown are the Maximum, 75th Percentile, Median, 25th Percentile, and Minimum Flows.

Table EC-1. Number of Days Delta Locations Exceed Bay-Delta Water Quality Control Plan Objectives, and Number of Days out of Compliance, for Existing Conditions, the No Action Alternative ELT, and Alternative 4A ELT.

Location [a]	# of Days Objective Applicable	# of Days Objective Exceeded [b]				% of Days Objective Exceeded [b]				# of Days Out of Compliance [c]				% of Days Out of Compliance [c]			
		Ex. Cond.	No Act. ELT	Alt 4A H3 ELT	Alt 4A H4 ELT	Ex. Cond.	No Act. ELT	Alt 4A H3 ELT	Alt 4A H4 ELT	Ex. Cond.	No Act. ELT	Alt 4A H3 ELT	Alt 4A H4 ELT	Ex. Cond.	No Act. ELT	Alt 4A H3 ELT	Alt 4A H4 ELT
Sacramento River at Emmaton (AGR)	2,176	120	278	363	381	6	13	17	18	233	466	563	600	11	21	26	28
San Joaquin River at Jersey Point (AGR)	2,176	415	419	336	265	19	19	15	12	623	601	544	447	29	28	25	21
S. Fork Mokelumne River at Terminous (AGR)	2,176	0	0	0	0	0	0	0	0	0	0	0	0	0	0	0	0
San Joaquin River at San Andreas Landing (AGR)	2,176	14	6	53	0	1	0	2	0	27	19	92	0	1	1	4	0
San Joaquin River at Vernalis (AGR)	5,842	163	146	146	145	3	2	2	2	424	407	407	406	7	7	7	7
San Joaquin River at Brandt Bridge (AGR)	5,842	188	174	170	170	3	3	3	3	449	435	431	431	8	7	7	7
Old River near Middle River (AGR)	5,842	183	169	173	172	3	3	3	3	444	430	434	433	8	7	7	7
Old River at Tracy Bridge (AGR)	5,842	250	216	224	227	4	4	4	4	569	506	485	488	10	9	8	8
San Joaquin River at Jersey Point (F&W)	671	0	19	0	0	0	3	0	0	0	19	0	0	0	3	0	0
San Joaquin River at Prisoners Point (F&W)	671	38	10	126	148	6	1	17	20	64	10	145	165	10	1	20	23

Notes:

[a] (AGR) = for the protection of agricultural beneficial uses; (F&W) = for the protection of fish and wildlife beneficial uses.

[b] Number of days the Bay-Delta Water Quality Control Plan EC objective was exceeded at the location.

[c] Number of days the EC at the location was out of compliance with the Bay-Delta Water Quality Control Plan EC objective. Days out of compliance was determined according to Table 2, footnote 2, which states: "Determination of compliance with an objective expressed as a running average begins on the last day of the averaging period. The averaging period commences with the first day of the time period for the applicable objective. If the objective is not met on the last day of the averaging period, all days in the averaging period are considered out of compliance."

Table EC-2: Period Average EC Levels at Bay-Delta Water Quality Control Plan Compliance Locations and Frequency of Exceedance of Bay-Delta Water Quality Control Plan Objectives for Banks and Jones Pumping Plants for Existing Conditions, the No Action Alternative, and Alternative 4A ELT.

Location		Period [a]	Period Average Electrical Conductivity (µmhos/cm)				Bay-Delta Water Quality Control Plan objective (1,000 µmhos/cm) [b] Frequency of Criterion/Objective Exceedance (%)			
			Ex. Cond.	No Act. ELT	Alt 4A H3 ELT	Alt 4A H4 ELT	Ex. Cond.	No Act. ELT	Alt 4A H3 ELT	Alt 4A H4 ELT
Western Delta	Sac. R. at Emmaton	All	1,069	1,082	995	1,013	-	-	-	-
		Drought	1,449	1,603	1,512	1,521	-	-	-	-
	SJR at Jersey Point	All	1,135	1,040	836	828	-	-	-	-
		Drought	1,410	1,414	1,203	1,179	-	-	-	-
Interior Delta	S.F. Moke. R. Term.	All	203	203	214	214	-	-	-	-
		Drought	209	208	218	218	-	-	-	-
	SJR at San. and. Landing	All	395	386	372	370	-	-	-	-
		Drought	470	487	482	472	-	-	-	-
Southern Delta	SJR at Vernalis	All	581	559	560	559	-	-	-	-
		Drought	718	691	691	692	-	-	-	-
	SJR at Brandt Bridge	All	586	565	565	565	-	-	-	-
		Drought	726	699	698	698	-	-	-	-
	Old River at Middle River	All	586	566	567	567	-	-	-	-
		Drought	726	700	701	702	-	-	-	-
	Old River at Tracy Bridge	All	597	573	580	579	-	-	-	-
		Drought	737	702	705	704	-	-	-	-
SJR	SJR at Prisoners Pt.	All	440	417	412	413	-	-	-	-
		Drought	508	503	499	495	-	-	-	-
Export Area	Banks PP	All	530	502	397	379	1	3	1	0
		Drought	646	625	511	470	2	3	2	0
	Jones PP	All	555	530	414	414	0	1	0	1
		Drought	683	660	525	532	0	0	0	0

Notes:

[a] ALL: Water years 1976–1991 represent the 16-year period modeled using DSM2. DROUGHT: Represents a 5 consecutive year (water years 1987–1991) drought period consisting of dry and critical water year types (as defined by the Sacramento Valley 40-30-30 water year hydrologic classification index).

[b] A 1,000 µmhos/cm objective, as a monthly average of mean daily EC, applies to the Banks and Jones pumping plants year-round. Compliance with EC objectives for other locations in the table is assessed on a different time-step and, thus, is summarized in a separate table in this Appendix.

Table EC-3: Period Average EC Levels (mS/cm) for the Sacramento River at Collinsville for Existing Conditions, the No Action Alternative, and Alternative 4A ELT.

	Ex. Cond.	No Act. ELT	Alt 4A H3 ELT	Alt 4A H4 ELT
JAN	2.7	2.7	2.1	2.0
FEB	1.7	1.7	1.4	1.3
MAR	0.9	1.1	1.0	1.0
APR	1.0	1.1	1.2	1.1
MAY	1.9	1.9	2.1	2.0
JUN	3.2	3.4	3.4	3.4
JUL	4.5	4.6	4.8	5.0
AUG	5.6	5.8	6.3	6.4
SEP	7.3	6.4	6.7	6.7
OCT	7.7	6.7	5.2	5.2
NOV	7.4	6.4	4.9	4.9
DEC	5.2	4.8	4.3	4.3

Table EC-4: Period Average EC Levels (mS/cm) for Montezuma Slough at National Steele, Suisun Marsh for Existing Conditions, the No Action Alternative, and Alternative 4A ELT.

	Ex. Cond.	No Act. ELT	Alt 4A H3 ELT	Alt 4A H4 ELT
JAN	2.7	2.7	3.0	3.0
FEB	1.7	1.8	2.0	1.9
MAR	1.3	1.6	1.5	1.4
APR	1.6	1.8	1.5	1.4
MAY	2.7	2.8	2.1	2.0
JUN	4.2	4.5	3.0	2.9
JUL	6.3	6.5	4.1	4.3
AUG	7.8	8.0	5.5	5.6
SEP	9.8	9.1	6.5	6.5
OCT	7.2	6.4	5.6	5.6
NOV	7.1	6.3	5.4	5.3
DEC	4.9	4.7	4.9	5.0

Table EC-5: Period Average EC Levels (mS/cm) for Montezuma Slough near Beldon Landing, Suisun Marsh for Existing Conditions, the No Action Alternative, and Alternative 4A ELT.

	Ex. Cond.	No Act. ELT	Alt 4A H3 ELT	Alt 4A H4 ELT
JAN	3.3	3.3	8.2	8.2
FEB	2.1	2.1	5.5	5.4
MAR	2.5	2.8	4.5	4.4
APR	2.9	3.2	4.3	4.1
MAY	4.3	4.5	5.8	5.4
JUN	6.2	6.6	7.7	7.4
JUL	9.0	9.3	10.0	10.1
AUG	11.0	11.1	12.2	12.3
SEP	13.1	12.6	13.5	13.6
OCT	7.8	7.1	12.1	12.2
NOV	7.6	6.8	11.6	11.7
DEC	5.1	4.8	10.5	10.5

Table EC-6: Period Average EC Levels (mS/cm) for Chadbourne Slough near Sunrise Duck Club, Suisun Marsh for Existing Conditions, the No Action Alternative, and Alternative 4A ELT.

	Ex. Cond.	No Act. ELT	Alt 4A H3 ELT	Alt 4A H4 ELT
JAN	7.1	7.1	10.2	10.2
FEB	4.8	4.9	7.5	7.4
MAR	3.8	4.1	5.8	5.7
APR	3.6	4.0	5.5	5.3
MAY	4.9	5.1	6.6	6.2
JUN	7.0	7.2	8.5	8.1
JUL	9.7	9.9	10.9	10.8
AUG	11.7	11.7	13.0	13.1
SEP	13.7	13.3	14.4	14.5
OCT	12.3	11.2	13.6	13.6
NOV	11.2	10.3	13.1	13.1
DEC	9.4	8.8	12.2	12.2

Table EC-7: Period Average EC Levels (mS/cm) for Suisun Slough 300 Feet South of Volanti Slough, Suisun Marsh for Existing Conditions, the No Action Alternative, and Alternative 4A ELT.

	Ex. Cond.	No Act. ELT	Alt 4A H3 ELT	Alt 4A H4 ELT
JAN	6.4	6.4	8.7	8.6
FEB	4.4	4.4	6.0	5.9
MAR	3.7	4.0	4.9	4.8
APR	3.5	3.9	4.9	4.6
MAY	4.8	5.0	6.6	6.2
JUN	6.7	7.0	8.8	8.5
JUL	9.4	9.7	11.5	11.5
AUG	11.5	11.5	13.8	13.9
SEP	13.6	13.2	14.8	14.9
OCT	11.5	10.6	13.1	13.2
NOV	10.3	9.5	12.4	12.4
DEC	8.4	7.8	11.2	11.2

Table EC-8A. Period Average Change in EC Levels for Alternative 4A-H3 ELT Relative to Existing Conditions and the No Action Alternative ELT.

Electrical Conductivity			OCT		NOV		DEC		JAN		FEB		MAR		APR		MAY		JUN		JUL		AUG		SEP		Annual Avg. Change	
Alt 4 ELT Scn H3	Location	Period [a]	Ex. Cond.	No Act. ELT	Ex. Cond.	No Act. ELT	Ex. Cond.	No Act. ELT	Ex. Cond.	No Act. ELT	Ex. Cond.	No Act. ELT	Ex. Cond.	No Act. ELT	Ex. Cond.	No Act. ELT	Ex. Cond.	No Act. ELT	Ex. Cond.	No Act. ELT	Ex. Cond.	No Act. ELT	Ex. Cond.	No Act. ELT	Ex. Cond.	No Act. ELT	Ex. Cond.	No Act. ELT
Western Delta	Sac. R. at Emmaton	ALL	-661	-613	-691	-554	-135	-143	-110	-121	-60	-76	15	-16	29	8	58	53	58	10	206	119	364	179	44	115	-74	-87
			(-30%)	(-29%)	(-33%)	(-28%)	(-11%)	(-11%)	(-18%)	(-19%)	(-15%)	(-18%)	(5%)	(-5%)	(10%)	(3%)	(12%)	(11%)	(7%)	(1%)	(21%)	(11%)	(27%)	(12%)	(2%)	(6%)	(-7%)	(-8%)
		DROUGHT	-765	-821	-805	-815	-34	-175	-107	-239	-39	-145	45	-17	52	24	210	107	234	84	651	474	720	299	594	134	63	-91
			(-26%)	(-28%)	(-28%)	(-28%)	(-2%)	(-9%)	(-13%)	(-24%)	(-7%)	(-22%)	(14%)	(-4%)	(18%)	(7%)	(36%)	(16%)	(23%)	(7%)	(49%)	(31%)	(42%)	(14%)	(20%)	(4%)	(4%)	(-6%)
	SJR at Jersey Point	ALL	-888	-579	-1152	-813	-503	-348	-273	-250	-92	-100	5	-13	17	9	8	7	7	-18	-284	-169	-128	-84	-303	-87	-299	-204
			(-46%)	(-35%)	(-52%)	(-44%)	(-30%)	(-23%)	(-32%)	(-30%)	(-20%)	(-22%)	(2%)	(-4%)	(6%)	(3%)	(2%)	(2%)	(1%)	(-3%)	(-20%)	(-13%)	(-8%)	(-6%)	(-15%)	(-5%)	(-26%)	(-20%)
		DROUGHT	-762	-825	-953	-831	-376	-313	-239	-332	-94	-185	19	-26	27	16	64	14	75	-26	-526	-338	-40	127	327	194	-207	-210
			(-33%)	(-35%)	(-37%)	(-34%)	(-17%)	(-15%)	(-22%)	(-28%)	(-17%)	(-29%)	(6%)	(-7%)	(10%)	(6%)	(16%)	(3%)	(11%)	(-3%)	(-24%)	(-17%)	(-2%)	(7%)	(14%)	(8%)	(-15%)	(-15%)
Interior Delta	S. Fork Moke. R. Term.	ALL	9	8	10	9	5	6	14	15	14	16	18	18	14	14	9	10	11	11	8	8	9	7	7	6	11	11
			(5%)	(4%)	(5%)	(5%)	(2%)	(3%)	(6%)	(6%)	(6%)	(7%)	(8%)	(8%)	(7%)	(7%)	(5%)	(5%)	(6%)	(6%)	(4%)	(4%)	(5%)	(4%)	(4%)	(3%)	(5%)	(5%)
		DROUGHT	8	8	8	8	3	5	7	9	6	10	16	20	9	11	10	11	14	15	12	11	9	7	7	7	9	10
			(4%)	(4%)	(4%)	(4%)	(2%)	(2%)	(3%)	(4%)	(2%)	(4%)	(7%)	(8%)	(4%)	(5%)	(5%)	(5%)	(7%)	(8%)	(6%)	(6%)	(5%)	(4%)	(4%)	(3%)	(4%)	(5%)
	SJR at San And. Landing	ALL	-34	-27	-202	-170	-116	-85	-60	-56	-12	-9	7	7	16	18	12	15	29	26	1	25	33	36	48	53	-23	-14
			(-7%)	(-5%)	(-32%)	(-29%)	(-20%)	(-15%)	(-14%)	(-13%)	(-4%)	(-3%)	(3%)	(3%)	(7%)	(8%)	(5%)	(6%)	(12%)	(10%)	(0%)	(7%)	(8%)	(9%)	(9%)	(10%)	(-6%)	(-4%)
		DROUGHT	31	-34	-130	-196	-33	-46	-28	-54	-1	-25	14	11	16	19	27	21	52	32	-45	0	46	63	199	142	12	-6
			(5%)	(-5%)	(-18%)	(-25%)	(-4%)	(-6%)	(-5%)	(-10%)	(-0%)	(-7%)	(6%)	(4%)	(7%)	(8%)	(11%)	(9%)	(20%)	(12%)	(-9%)	(-0%)	(8%)	(12%)	(31%)	(21%)	(3%)	(-1%)
Southern Delta	SJR at Vernalis	ALL	-12	0	-39	0	-44	0	-62	3	-26	0	-29	0	-19	0	-19	0	16	0	12	0	-10	0	-20	0	-21	0
			(-2%)	(0%)	(-7%)	(-0%)	(-6%)	(-0%)	(-8%)	(0%)	(-4%)	(0%)	(-4%)	(0%)	(-4%)	(-0%)	(-4%)	(0%)	(3%)	(0%)	(2%)	(0%)	(-2%)	(0%)	(-4%)	(0%)	(-4%)	(0%)
		DROUGHT	-35	0	-46	0	-55	0	-78	0	-9	0	-20	0	-18	0	-16	0	-7	0	-6	0	-8	0	-22	0	-27	0
			(-6%)	(0%)	(-7%)	(-0%)	(-6%)	(-0%)	(-9%)	(-0%)	(-1%)	(-0%)	(-2%)	(0%)	(-3%)	(0%)	(-3%)	(0%)	(-1%)	(0%)	(-1%)	(0%)	(-1%)	(0%)	(-4%)	(0%)	(-4%)	(0%)
	SJR at Brandt Bridge	ALL	-13	0	-37	0	-44	1	-63	-1	-28	1	-28	-1	-21	-3	-19	-1	16	0	9	1	-8	1	-19	0	-21	0
			(-3%)	(-0%)	(-6%)	(0%)	(-6%)	(0%)	(-8%)	(-0%)	(-4%)	(0%)	(-4%)	(-0%)	(-5%)	(-1%)	(-4%)	(-0%)	(3%)	(0%)	(1%)	(0%)	(-1%)	(0%)	(-3%)	(0%)	(-4%)	(-0%)
		DROUGHT	-34	0	-46	0	-55	1	-78	-2	-14	2	-20	-2	-21	-7	-16	-1	-6	0	-18	4	-9	4	-20	0	-28	0
			(-6%)	(-0%)	(-7%)	(0%)	(-7%)	(0%)	(-9%)	(-0%)	(-1%)	(0%)	(-2%)	(-0%)	(-3%)	(-1%)	(-3%)	(-0%)	(-1%)	(0%)	(-3%)	(1%)	(-1%)	(1%)	(-3%)	(0%)	(-4%)	(-0%)
	Old River at Middle River	ALL	-10	4	-36	0	-44	0	-57	7	-26	2	-26	2	-15	4	-17	1	16	0	13	0	-8	0	-19	0	-19	2
			(-2%)	(1%)	(-6%)	(0%)	(-6%)	(0%)	(-8%)	(1%)	(-4%)	(0%)	(-4%)	(0%)	(-3%)	(1%)	(-4%)	(0%)	(3%)	(-0%)	(2%)	(0%)	(-1%)	(0%)	(-4%)	(-0%)	(-3%)	(0%)
		DROUGHT	-31	3	-45	0	-55	0	-72	4	-12	1	-17	2	-9	6	-13	2	-7	0	-4	1	-7	0	-21	0	-24	2
			(-5%)	(1%)	(-7%)	(0%)	(-6%)	(0%)	(-8%)	(0%)	(-1%)	(0%)	(-2%)	(0%)	(-2%)	(1%)	(-2%)	(0%)	(-1%)	(0%)	(-1%)	(0%)	(-1%)	(0%)	(-3%)	(-0%)	(-3%)	(0%)
	Old River at Tracy Bridge	ALL	3	22	-20	12	-43	0	-39	22	-19	13	-19	8	2	22	-12	6	-4	-4	-14	-16	-17	-1	-15	3	-16	7
			(1%)	(4%)	(-4%)	(2%)	(-6%)	(-0%)	(-5%)	(3%)	(-3%)	(2%)	(-3%)	(1%)	(1%)	(5%)	(-3%)	(1%)	(-1%)	(-1%)	(-2%)	(-3%)	(-3%)	(-0%)	(-3%)	(0%)	(-3%)	(1%)
		DROUGHT	4	35	-28	21	-53	0	-59	13	-16	2	-6	12	20	35	-7	7	-55	-8	-83	-47	-71	-26	-27	-4	-32	3
			(1%)	(6%)	(-4%)	(3%)	(-6%)	(0%)	(-6%)	(2%)	(-2%)	(0%)	(-1%)	(1%)	(3%)	(6%)	(-1%)	(1%)	(-9%)	(-1%)	(-13%)	(-8%)	(-10%)	(-4%)	(-4%)	(-1%)	(-4%)	(0%)
SJR	SJR at Prisoners Point	ALL	-28	-4	-173	-140	-161	-110	-57	-44	24	42	35	53	35	54	14	29	35	44	-36	0	-26	2	1	16	-28	-5
			(-6%)	(-1%)	(-29%)	(-25%)	(-26%)	(-19%)	(-11%)	(-9%)	(6%)	(12%)	(10%)	(17%)	(11%)	(17%)	(4%)	(10%)	(12%)	(16%)	(-9%)	(0%)	(-6%)	(0%)	(0%)	(3%)	(-6%)	(-1%)
		DROUGHT	8	-30	-122	-185	-102	-85	-40	-60	26	28	76	106	62	86	44	50	46	36	-122	-63	-68	0	82	72	-9	-4
			(1%)	(-5%)	(-19%)	(-26%)	(-14%)	(-12%)	(-7%)	(-9%)	(6%)	(7%)	(20%)	(30%)	(17%)	(26%)	(14%)	(17%)	(17%)	(13%)	(-22%)	(-13%)	(-11%)	(0%)	(14%)	(12%)	(-2%)	(-1%)
Export Area	Banks PP	ALL	-112	-76	-209	-169	-242	-184	-234	-212	-130	-115	-138	-117	-114	-94	-42	-21	-35	-28	-88	-63	-119	-70	-132	-115	-133	-105
			(-20%)	(-14%)	(-33%)	(-28%)	(-36%)	(-30%)	(-35%)	(-33%)	(-24%)	(-22%)	(-29%)	(-25%)	(-25%)	(-21%)	(-10%)	(-5%)	(-9%)	(-7%)	(-20%)	(-16%)	(-23%)	(-15%)	(-24%)	(-21%)	(-25%)	(-21%)
		DROUGHT	-24	-14	-177	-219	-229	-194	-134	-163	-59	-64	-228	-190	-188	-153	-83	-61	14	21	-229	-187	-205	-97	-68	-45	-134	-114
			(-4%)	(-2%)	(-25%)	(-29%)	(-28%)	(-25%)	(-17%)	(-20%)	(-9%)	(-10%)	(-35%)	(-31%)	(-30%)	(-26%)	(-15%)	(-12%)	(3%)	(5%)	(-43%)	(-38%)	(-28%)	(-16%)	(-10%)	(-7%)	(-21%)	(-18%)
	Jones PP	ALL	-101	-78	-204	-174	-143	-88	-226	-182	-209	-169	-230	-206	-115	-98	-120	-101	-101	-114	-52	-37	-69	-34	-119	-105	-141	-115
			(-18%)	(-15%)	(-33%)	(-29%)	(-20%)	(-14%)	(-32%)	(-27%)	(-34%)	(-29%)	(-39%)	(-36%)	(-24%)	(-21%)	(-27%)	(-24%)	(-25%)	(-28%)	(-11%)	(-8%)	(-13%)	(-7%)	(-22%)	(-20%)	(-25%)	(-22%)
		DROUGHT	-84	-96	-162	-207	-110	-72	-293	-252	-240	-174	-353	-318	-104	-88	-178	-164	-69	-72	-124	-85	-166	-87	-16	-4	-158	-135
			(-13%)	(-15%)	(-23%)	(-28%)	(-13%)	(-9%)	(-35%)	(-31%)	(-29%)	(-22%)	(-41%)	(-39%)	(-16%)	(-14%)	(-31%)	(-29%)	(-17%)	(-18%)	(-22%)	(-17%)	(-24%)	(-14%)	(-3%)	(-1%)	(-23%)	(-20%)

[a] ALL: Water years 1976-1991 represent the 16-year period modeled using DSM2. DROUGHT: Represents a 5 consecutive year (water years 1987-1991) drought period consisting of dry and critical water year types (as defined by the Sacramento Valley 40-30-30 water year hydrologic classification index).

Table EC-8B. Period Average Change in EC Levels for Alternative 4A-H4 ELT Relative to Existing Conditions and the No Action Alternative ELT.

Electrical Conductivity			OCT		NOV		DEC		JAN		FEB		MAR		APR		MAY		JUN		JUL		AUG		SEP		Annual Avg. Change	
Alt 4 ELT Scn H4	Location	Period [a]	Ex. Cond.	No Act. ELT	Ex. Cond.	No Act. ELT	Ex. Cond.	No Act. ELT	Ex. Cond.	No Act. ELT	Ex. Cond.	No Act. ELT	Ex. Cond.	No Act. ELT	Ex. Cond.	No Act. ELT	Ex. Cond.	No Act. ELT	Ex. Cond.	No Act. ELT	Ex. Cond.	No Act. ELT	Ex. Cond.	No Act. ELT	Ex. Cond.	No Act. ELT	Ex. Cond.	No Act. ELT
Western Delta	Sac. R. at Emmaton	ALL	-632	-584	-669	-532	-103	-111	-120	-131	-65	-81	14	-17	20	0	41	36	73	26	317	230	400	214	51	122	-56	-69
			(-29%)	(-27%)	(-32%)	(-27%)	(-8%)	(-9%)	(-20%)	(-21%)	(-16%)	(-19%)	(5%)	(-6%)	(7%)	(-0%)	(9%)	(7%)	(9%)	(3%)	(33%)	(22%)	(30%)	(14%)	(2%)	(6%)	(-5%)	(-6%)
		DROUGHT	-855	-911	-867	-877	73	-68	-140	-272	-61	-167	48	-14	46	17	192	89	267	117	835	657	810	389	518	58	72	-82
			(-29%)	(-31%)	(-30%)	(-30%)	(4%)	(-3%)	(-16%)	(-28%)	(-11%)	(-25%)	(15%)	(-4%)	(16%)	(5%)	(33%)	(13%)	(26%)	(10%)	(63%)	(44%)	(47%)	(18%)	(18%)	(2%)	(5%)	(-5%)
	SJR at Jersey Point	ALL	-872	-562	-1154	-815	-525	-370	-279	-257	-99	-106	-2	-20	13	4	2	1	-1	-26	-371	-256	-113	-70	-287	-71	-307	-212
			(-45%)	(-34%)	(-52%)	(-44%)	(-31%)	(-24%)	(-32%)	(-31%)	(-22%)	(-23%)	(-1%)	(-6%)	(5%)	(1%)	(1%)	(0%)	(-0%)	(-4%)	(-26%)	(-20%)	(-7%)	(-5%)	(-14%)	(-4%)	(-27%)	(-20%)
		DROUGHT	-821	-883	-1103	-981	-389	-327	-238	-331	-104	-195	15	-30	22	11	55	5	60	-41	-697	-508	1	168	424	291	-231	-235
			(-36%)	(-37%)	(-43%)	(-40%)	(-18%)	(-15%)	(-22%)	(-28%)	(-19%)	(-31%)	(5%)	(-8%)	(8%)	(4%)	(14%)	(1%)	(9%)	(-5%)	(-32%)	(-25%)	(0%)	(10%)	(18%)	(11%)	(-16%)	(-17%)
Interior Delta	S. Fork Moke. R. Term.	ALL	9	9	9	9	5	6	12	13	13	15	17	17	14	14	10	10	13	14	11	11	9	8	7	7	11	11
			(5%)	(5%)	(5%)	(5%)	(2%)	(3%)	(5%)	(6%)	(5%)	(6%)	(8%)	(8%)	(7%)	(7%)	(5%)	(5%)	(7%)	(7%)	(6%)	(6%)	(5%)	(4%)	(4%)	(4%)	(5%)	(5%)
		DROUGHT	8	8	6	6	3	5	6	8	4	7	14	17	10	11	11	12	17	17	15	15	10	8	7	6	9	10
			(4%)	(4%)	(3%)	(3%)	(2%)	(2%)	(3%)	(3%)	(1%)	(3%)	(6%)	(7%)	(4%)	(5%)	(5%)	(6%)	(9%)	(9%)	(8%)	(8%)	(5%)	(4%)	(4%)	(3%)	(4%)	(5%)
	SJR at San And. Landing	ALL	-32	-25	-197	-166	-122	-91	-65	-61	-11	-9	9	8	17	19	15	18	33	31	-27	-3	20	23	59	64	-25	-16
			(-6%)	(-5%)	(-31%)	(-28%)	(-21%)	(-16%)	(-15%)	(-15%)	(-4%)	(-3%)	(4%)	(4%)	(7%)	(8%)	(6%)	(7%)	(13%)	(12%)	(-7%)	(-1%)	(5%)	(5%)	(11%)	(12%)	(-6%)	(-4%)
		DROUGHT	-10	-75	-180	-247	-55	-68	-32	-58	-3	-27	13	11	23	27	35	30	55	35	-69	-24	37	54	216	159	3	-15
			(-2%)	(-11%)	(-25%)	(-31%)	(-7%)	(-9%)	(-6%)	(-10%)	(-1%)	(-8%)	(5%)	(4%)	(10%)	(11%)	(14%)	(12%)	(22%)	(13%)	(-13%)	(-5%)	(7%)	(10%)	(34%)	(23%)	(1%)	(-3%)
Southern Delta	SJR at Vernalis	ALL	-12	0	-38	0	-44	0	-65	0	-26	0	-29	0	-19	0	-19	0	16	0	12	1	-9	1	-20	0	-21	0
			(-2%)	(0%)	(-7%)	(0%)	(-6%)	(-0%)	(-9%)	(0%)	(-4%)	(-0%)	(-4%)	(-0%)	(-5%)	(-0%)	(-4%)	(-0%)	(3%)	(-0%)	(2%)	(0%)	(-2%)	(0%)	(-4%)	(-0%)	(-4%)	(0%)
		DROUGHT	-35	0	-46	0	-55	0	-78	0	-9	0	-21	0	-18	0	-16	0	-7	0	-5	2	-6	2	-22	0	-27	0
			(-6%)	(0%)	(-7%)	(0%)	(-6%)	(0%)	(-9%)	(0%)	(-1%)	(-0%)	(-2%)	(-0%)	(-3%)	(-0%)	(-3%)	(-0%)	(-1%)	(0%)	(-1%)	(0%)	(-1%)	(0%)	(-4%)	(-0%)	(-4%)	(0%)
	SJR at Brandt Bridge	ALL	-13	0	-37	0	-44	1	-66	-4	-29	0	-29	-1	-21	-4	-19	-1	16	0	8	1	-7	2	-19	0	-22	0
			(-3%)	(-0%)	(-6%)	(0%)	(-6%)	(0%)	(-9%)	(-1%)	(-4%)	(0%)	(-4%)	(-0%)	(-5%)	(-1%)	(-4%)	(-0%)	(3%)	(-0%)	(1%)	(0%)	(-1%)	(0%)	(-4%)	(-0%)	(-4%)	(-0%)
		DROUGHT	-34	0	-46	0	-55	1	-78	-2	-14	2	-20	-2	-21	-8	-16	-1	-6	0	-19	3	-7	6	-20	0	-28	0
			(-6%)	(-0%)	(-7%)	(0%)	(-6%)	(0%)	(-9%)	(-0%)	(-1%)	(0%)	(-2%)	(-0%)	(-3%)	(-1%)	(-3%)	(-0%)	(-1%)	(0%)	(-3%)	(0%)	(-1%)	(1%)	(-3%)	(0%)	(-4%)	(-0%)
	Old River at Middle River	ALL	-9	4	-36	0	-44	0	-59	4	-26	2	-26	1	-15	4	-17	1	15	0	13	1	-7	1	-19	0	-19	1
			(-2%)	(1%)	(-6%)	(0%)	(-6%)	(0%)	(-8%)	(1%)	(-4%)	(0%)	(-4%)	(0%)	(-3%)	(1%)	(-4%)	(0%)	(3%)	(-0%)	(2%)	(0%)	(-1%)	(0%)	(-4%)	(-0%)	(-3%)	(0%)
		DROUGHT	-30	4	-45	0	-55	0	-72	4	-12	1	-17	2	-9	6	-13	2	-7	0	-3	2	-5	2	-21	0	-24	2
			(-5%)	(1%)	(-7%)	(0%)	(-6%)	(0%)	(-8%)	(0%)	(-1%)	(0%)	(-2%)	(0%)	(-1%)	(1%)	(-2%)	(0%)	(-1%)	(0%)	(-0%)	(0%)	(-1%)	(0%)	(-3%)	(-0%)	(-3%)	(0%)
	Old River at Tracy Bridge	ALL	6	25	-20	12	-44	-1	-41	19	-20	12	-19	9	4	24	-12	6	-2	-2	-16	-18	-28	-12	-18	-1	-17	6
			(1%)	(5%)	(-3%)	(2%)	(-6%)	(-0%)	(-5%)	(3%)	(-3%)	(2%)	(-3%)	(1%)	(1%)	(5%)	(-3%)	(1%)	(-0%)	(-0%)	(-3%)	(-3%)	(-5%)	(-2%)	(-3%)	(-0%)	(-3%)	(1%)
		DROUGHT	7	38	-27	22	-53	0	-59	13	-16	2	-6	12	25	40	-7	8	-48	0	-86	-50	-96	-51	-35	-12	-33	2
			(1%)	(7%)	(-4%)	(4%)	(-6%)	(0%)	(-6%)	(2%)	(-2%)	(0%)	(-1%)	(1%)	(4%)	(6%)	(-1%)	(1%)	(-8%)	(-0%)	(-13%)	(-8%)	(-14%)	(-8%)	(-5%)	(-2%)	(-5%)	(0%)
SJR	SJR at Prisoners Point	ALL	-22	3	-171	-138	-168	-116	-61	-47	26	45	43	62	48	67	23	38	45	53	-60	-24	-45	-17	11	26	-27	-4
			(-4%)	(1%)	(-29%)	(-24%)	(-27%)	(-20%)	(-12%)	(-9%)	(7%)	(12%)	(13%)	(19%)	(14%)	(21%)	(7%)	(13%)	(15%)	(19%)	(-15%)	(-6%)	(-10%)	(-4%)	(2%)	(5%)	(-6%)	(-1%)
		DROUGHT	2	-37	-162	-225	-137	-120	-38	-58	23	26	78	108	91	115	63	70	55	44	-158	-99	-90	-22	105	95	-14	-9
			(0%)	(-6%)	(-25%)	(-31%)	(-19%)	(-17%)	(-6%)	(-9%)	(6%)	(6%)	(20%)	(30%)	(25%)	(34%)	(21%)	(23%)	(20%)	(16%)	(-29%)	(-20%)	(-15%)	(-4%)	(17%)	(15%)	(-3%)	(-2%)
Export Area	Banks PP	ALL	-116	-81	-237	-196	-239	-182	-275	-253	-148	-134	-143	-122	-90	-70	-99	-77	-60	-53	-103	-78	-156	-107	-143	-125	-151	-123
			(-21%)	(-15%)	(-37%)	(-33%)	(-35%)	(-29%)	(-42%)	(-40%)	(-28%)	(-26%)	(-30%)	(-27%)	(-19%)	(-16%)	(-23%)	(-19%)	(-15%)	(-14%)	(-24%)	(-19%)	(-30%)	(-22%)	(-26%)	(-23%)	(-28%)	(-25%)
		DROUGHT	-56	-46	-197	-238	-259	-224	-239	-267	-86	-91	-267	-229	-229	-195	-158	-136	-42	-36	-278	-236	-275	-166	-15	7	-175	-155
			(-9%)	(-7%)	(-28%)	(-32%)	(-32%)	(-29%)	(-31%)	(-33%)	(-13%)	(-14%)	(-41%)	(-38%)	(-36%)	(-33%)	(-29%)	(-26%)	(-10%)	(-9%)	(-52%)	(-48%)	(-38%)	(-27%)	(-2%)	(1%)	(-27%)	(-25%)
	Jones PP	ALL	-169	-146	-208	-178	-155	-99	-182	-138	-188	-148	-227	-203	-140	-122	-100	-82	-62	-75	-74	-59	-93	-58	-98	-83	-141	-116
			(-30%)	(-27%)	(-33%)	(-30%)	(-22%)	(-15%)	(-26%)	(-21%)	(-30%)	(-25%)	(-38%)	(-36%)	(-29%)	(-26%)	(-23%)	(-20%)	(-16%)	(-18%)	(-16%)	(-13%)	(-18%)	(-12%)	(-18%)	(-16%)	(-25%)	(-22%)
		DROUGHT	-200	-212	-218	-264	-154	-116	-167	-126	-195	-128	-317	-282	-149	-132	-156	-141	-3	-6	-123	-84	-151	-72	21	34	-151	-128
			(-31%)	(-32%)	(-31%)	(-35%)	(-19%)	(-15%)	(-20%)	(-16%)	(-23%)	(-17%)	(-37%)	(-34%)	(-23%)	(-21%)	(-27%)	(-25%)	(-1%)	(-2%)	(-22%)	(-16%)	(-22%)	(-12%)	(3%)	(5%)	(-22%)	(-19%)

[a] ALL: Water years 1976-1991 represent the 16-year period modeled using DSM2. DROUGHT: Represents a 5 consecutive year (water years 1987-1991) drought period consisting of dry and critical water year types (as defined by the Sacramento Valley 40-30-30 water year hydrologic classification index).

Table EC-9. Number of Days Delta Locations Exceed Bay-Delta Water Quality Control Plan Objectives, and Number of Days out of Compliance, for Existing Conditions, the No Action Alternative ELT, and Alternatives 2D and 5A ELT.

Location [a]	# of Days Objective Applicable	# of Days Objective Exceeded [b]				% of Days Objective Exceeded [b]				# of Days Out of Compliance [c]				% of Days Out of Compliance [c]			
		Ex. Cond.	No Act. ELT	Alt 2D ELT	Alt 5A ELT	Ex. Cond.	No Act. ELT	Alt 2D ELT	Alt 5A ELT	Ex. Cond.	No Act. ELT	Alt 2D ELT	Alt 5A ELT	Ex. Cond.	No Act. ELT	Alt 2D ELT	Alt 5A ELT
Sacramento River at Emmaton / Three Mile Slough nr. Sacramento River (AGR) [d]	2,176	120	278	16	26	6	13	1	1	233	466	81	78	11	21	4	4
Sacramento River at Emmaton (AGR)	2,176	120	278	349	380	6	13	16	17	233	466	547	602	11	21	25	28
San Joaquin River at Jersey Point (AGR)	2,176	415	419	352	416	19	19	16	19	623	601	560	624	29	28	26	29
S. Fork Mokelumne River at Terminous (AGR)	2,176	0	0	0	0	0	0	0	0	0	0	0	0	0	0	0	0
San Joaquin River at San Andreas Landing (AGR)	2,176	14	6	23	20	1	0	1	1	27	19	36	33	1	1	2	2
San Joaquin River at Vernalis (AGR)	5,842	163	146	146	146	3	2	2	2	424	407	407	407	7	7	7	7
San Joaquin River at Brandt Bridge (AGR)	5,842	188	174	170	174	3	3	3	3	449	435	431	435	8	7	7	7
Old River near Middle River (AGR)	5,842	183	169	173	169	3	3	3	3	444	430	434	430	8	7	7	7
Old River at Tracy Bridge (AGR)	5,842	250	216	224	198	4	4	4	3	569	506	485	459	10	9	8	8
San Joaquin River at Jersey Point (F&W)	671	0	19	0	31	0	3	0	4	0	19	0	44	0	3	0	6
San Joaquin River at Prisoners Point (F&W)	671	38	10	130	49	6	1	18	7	64	10	149	74	10	1	20	10

Notes:

[a] (AGR) = for the protection of agricultural beneficial uses; (F&W) = for the protection of fish and wildlife beneficial uses.

[b] Number of days the Bay-Delta Water Quality Control Plan EC objective was exceeded at the location.

[c] Number of days the EC at the location was out of compliance with the Bay-Delta Water Quality Control Plan EC objective. Days out of compliance was determined according to Table 2, footnote 2, which states: "Determination of compliance with an objective expressed as a running average begins on the last day of the averaging period. The averaging period commences with the first day of the time period for the applicable objective. If the objective is not met on the last day of the averaging period, all days in the averaging period are considered out of compliance."

[d] Data for Existing Conditions and No Action ELT are for Sacramento River at Emmaton, per the definition of these baselines. Data for the project alternative is for Three Mile Slough, per the description of the alternative.

Table EC-10: Period Average EC Levels at Bay-Delta Water Quality Control Plan Compliance Locations and Frequency of Exceedance of Bay-Delta Water Quality Control Plan Objectives for Banks and Jones Pumping Plants for Existing Conditions, the No Action Alternative, and Alternatives 2D and 5A ELT.

Location		Period [a]	Period Average Electrical Conductivity (µmhos/cm)				Bay-Delta Water Quality Control Plan objective (1,000 µmhos/cm) [b] Frequency of Criterion/Objective Exceedance (%)			
			Ex. Cond.	No Act. ELT	Alt 2D ELT	Alt 5A ELT	Ex. Cond.	No Act. ELT	Alt 2D ELT	Alt 5A ELT
Western Delta	Sac. R. at Emmaton	All	1,069	1,082	994	1,050	-	-	-	-
		Drought	1,449	1,603	1,506	1,543	-	-	-	-
	SJR at Jersey Point	All	1,135	1,040	839	949	-	-	-	-
		Drought	1,410	1,414	1,198	1,279	-	-	-	-
Interior Delta	S.F. Moke. R. Term.	All	203	203	214	210	-	-	-	-
		Drought	209	208	218	216	-	-	-	-
	SJR at San. And. Landing	All	395	386	373	397	-	-	-	-
		Drought	470	487	481	502	-	-	-	-
Southern Delta	SJR at Vernalis	All	581	559	559	559	-	-	-	-
		Drought	718	691	691	692	-	-	-	-
	SJR at Brandt Bridge	All	586	565	564	565	-	-	-	-
		Drought	726	699	698	699	-	-	-	-
	Old River at Middle River	All	586	566	567	565	-	-	-	-
		Drought	726	700	701	700	-	-	-	-
	Old River at Tracy Bridge	All	597	573	580	573	-	-	-	-
		Drought	737	702	704	698	-	-	-	-
SJR	SJR at Prisoners Pt.	All	440	417	413	417	-	-	-	-
		Drought	508	503	498	498	-	-	-	-
Export Area	Banks PP	All	530	502	387	438	1	3	0	1
		Drought	646	625	505	559	2	3	0	2
	Jones PP	All	555	530	410	475	0	1	0	2
		Drought	683	660	529	596	0	0	0	2

Notes:

[a] ALL: Water years 1976-1991 represent the 16-year period modeled using DSM2. DROUGHT: Represents a 5 consecutive year (water years 1987-1991) drought period consisting of dry and critical water year types (as defined by the Sacramento Valley 40-30-30 water year hydrologic classification index).

[b] A 1,000 µmhos/cm objective, as a monthly average of mean daily EC, applies to the Banks and Jones pumping plants year-round. Compliance with EC objectives for other locations in the table is assessed on a different time-step and, thus, is summarized in a separate table in this Appendix.

Table EC-11: Period Average EC Levels (mS/cm) for the Sacramento River at Collinsville for Existing Conditions, the No Action Alternative, and Alternatives 2D and 5A ELT.

	Ex. Cond.	No Act. ELT	Alt 2D ELT	Alt 5A ELT
JAN	2.7	2.7	2.1	2.4
FEB	1.7	1.7	1.4	1.6
MAR	0.9	1.1	1.0	1.1
APR	1.0	1.1	1.2	1.2
MAY	1.9	1.9	2.1	2.1
JUN	3.2	3.4	3.4	3.6
JUL	4.5	4.6	4.8	4.9
AUG	5.6	5.8	6.3	6.1
SEP	7.3	6.4	6.7	6.6
OCT	7.7	6.7	5.2	5.9
NOV	7.4	6.4	4.9	5.7
DEC	5.2	4.8	4.3	4.4

Table EC-12: Period Average EC Levels (mS/cm) for Montezuma Slough at National Steele, Suisun Marsh for Existing Conditions, the No Action Alternative, and Alternatives 2D and 5A ELT.

	Ex. Cond.	No Act. ELT	Alt 2D ELT	Alt 5A ELT
JAN	2.7	2.7	3.1	3.3
FEB	1.7	1.8	2.0	2.1
MAR	1.3	1.6	1.5	1.5
APR	1.6	1.8	1.5	1.5
MAY	2.7	2.8	2.2	2.1
JUN	4.2	4.5	3.0	3.0
JUL	6.3	6.5	4.2	4.2
AUG	7.8	8.0	5.5	5.2
SEP	9.8	9.1	6.6	6.3
OCT	7.2	6.4	5.7	6.0
NOV	7.1	6.3	5.4	6.0
DEC	4.9	4.7	4.9	5.0

Table EC-13: Period Average EC Levels (mS/cm) for Montezuma Slough near Beldon Landing, Suisun Marsh for Existing Conditions, the No Action Alternative, and Alternatives 2D and 5A ELT.

	Ex. Cond.	No Act. ELT	Alt 2D ELT	Alt 5A ELT
JAN	3.3	3.3	8.3	8.8
FEB	2.1	2.1	5.5	6.0
MAR	2.5	2.8	4.5	4.7
APR	2.9	3.2	4.3	4.3
MAY	4.3	4.5	5.8	5.8
JUN	6.2	6.6	7.7	7.9
JUL	9.0	9.3	10.1	10.4
AUG	11.0	11.1	12.3	12.1
SEP	13.1	12.6	13.5	13.4
OCT	7.8	7.1	12.2	12.4
NOV	7.6	6.8	11.6	12.4
DEC	5.1	4.8	10.5	10.9

Table EC-14: Period Average EC Levels (mS/cm) for Chadbourne Slough near Sunrise Duck Club, Suisun Marsh For Existing Conditions, the No Action Alternative, and Alternatives 2D and 5A ELT.

	Ex. Cond.	No Act. ELT	Alt 2D ELT	Alt 5A ELT
JAN	7.1	7.1	10.2	10.8
FEB	4.8	4.9	7.5	8.1
MAR	3.8	4.1	5.8	6.1
APR	3.6	4.0	5.5	5.6
MAY	4.9	5.1	6.6	6.6
JUN	7.0	7.2	8.5	8.6
JUL	9.7	9.9	10.9	11.2
AUG	11.7	11.7	13.1	13.1
SEP	13.7	13.3	14.4	14.4
OCT	12.3	11.2	13.6	13.8
NOV	11.2	10.3	13.1	13.7
DEC	9.4	8.8	12.2	12.7

Table EC-15: Period Average EC Levels (mS/cm) for Suisun Slough 300 Feet South of Volanti Slough, Suisun Marsh for Existing Conditions, the No Action Alternative, and Alternatives 2D and 5A ELT.

	Ex. Cond.	No Act. ELT	Alt 2D ELT	Alt 5A ELT
JAN	6.4	6.4	8.7	9.3
FEB	4.4	4.4	6.0	6.5
MAR	3.7	4.0	5.0	5.1
APR	3.5	3.9	4.9	4.9
MAY	4.8	5.0	6.6	6.6
JUN	6.7	7.0	8.8	9.1
JUL	9.4	9.7	11.5	11.9
AUG	11.5	11.5	13.8	13.7
SEP	13.6	13.2	14.8	14.7
OCT	11.5	10.6	13.2	13.5
NOV	10.3	9.5	12.4	13.2
DEC	8.4	7.8	11.3	11.7

Table EC-16. Period Average Change in EC Levels for Alternative 2D ELT Relative to Existing Conditions and the No Action Alternative ELT.

Electrical Conductivity			OCT		NOV		DEC		JAN		FEB		MAR		APR		MAY		JUN		JUL		AUG		SEP		Annual Avg. Change	
Alt 2D ELT	Location	Period [a]	Ex. Cond.	No Act. ELT	Ex. Cond.	No Act. ELT	Ex. Cond.	No Act. ELT	Ex. Cond.	No Act. ELT	Ex. Cond.	No Act. ELT	Ex. Cond.	No Act. ELT	Ex. Cond.	No Act. ELT	Ex. Cond.	No Act. ELT	Ex. Cond.	No Act. ELT	Ex. Cond.	No Act. ELT	Ex. Cond.	No Act. ELT	Ex. Cond.	No Act. ELT	Ex. Cond.	No Act. ELT
Western Delta	Sac. R. at Emmaton	ALL	-668	-620	-692	-555	-140	-148	-108	-119	-60	-76	17	-14	28	7	57	52	55	8	209	123	364	179	37	108	-75	-88
			(-31%)	(-29%)	(-33%)	(-28%)	(-11%)	(-12%)	(-18%)	(-19%)	(-15%)	(-18%)	(6%)	(-5%)	(10%)	(3%)	(12%)	(11%)	(7%)	(1%)	(22%)	(12%)	(27%)	(12%)	(2%)	(5%)	(-7%)	(-8%)
		DROUGHT	-787	-843	-838	-848	-55	-195	-110	-242	-41	-147	45	-17	51	22	210	106	241	91	669	492	716	295	580	120	57	-97
			(-27%)	(-28%)	(-29%)	(-29%)	(-3%)	(-10%)	(-13%)	(-25%)	(-7%)	(-22%)	(14%)	(-4%)	(17%)	(7%)	(36%)	(15%)	(23%)	(8%)	(50%)	(33%)	(41%)	(14%)	(20%)	(4%)	(4%)	(-6%)
	SJR at Jersey Point	ALL	-889	-579	-1142	-802	-502	-347	-266	-243	-83	-90	6	-12	17	9	8	7	10	-14	-283	-168	-121	-78	-317	-101	-297	-202
			(-46%)	(-35%)	(-52%)	(-43%)	(-30%)	(-23%)	(-31%)	(-29%)	(-18%)	(-20%)	(2%)	(-4%)	(6%)	(3%)	(2%)	(2%)	(2%)	(-2%)	(-20%)	(-13%)	(-8%)	(-5%)	(-15%)	(-5%)	(-26%)	(-19%)
		DROUGHT	-768	-831	-956	-834	-394	-331	-246	-339	-95	-186	19	-26	27	17	65	15	82	-19	-553	-364	-40	127	321	188	-211	-215
			(-33%)	(-35%)	(-37%)	(-34%)	(-18%)	(-16%)	(-22%)	(-29%)	(-17%)	(-29%)	(6%)	(-7%)	(10%)	(6%)	(16%)	(3%)	(12%)	(-2%)	(-25%)	(-18%)	(-2%)	(7%)	(13%)	(7%)	(-15%)	(-15%)
Interior Delta	S. Fork Moke. R. Term.	ALL	10	9	10	10	5	6	16	17	16	17	19	20	15	15	9	10	11	11	8	8	9	7	7	6	11	11
			(5%)	(5%)	(5%)	(5%)	(3%)	(3%)	(7%)	(7%)	(6%)	(7%)	(9%)	(9%)	(7%)	(7%)	(5%)	(5%)	(6%)	(6%)	(4%)	(4%)	(5%)	(4%)	(4%)	(3%)	(6%)	(6%)
		DROUGHT	8	8	8	8	4	5	8	9	7	10	17	21	10	11	10	11	14	15	12	12	9	7	7	7	10	10
			(4%)	(4%)	(4%)	(4%)	(2%)	(3%)	(3%)	(4%)	(3%)	(4%)	(7%)	(9%)	(4%)	(5%)	(5%)	(5%)	(7%)	(8%)	(6%)	(6%)	(5%)	(4%)	(4%)	(3%)	(5%)	(5%)
	SJR at San And. Landing	ALL	-32	-25	-196	-165	-113	-82	-56	-51	-9	-6	9	9	17	19	13	16	30	27	-7	17	34	36	49	53	-22	-13
			(-6%)	(-5%)	(-31%)	(-28%)	(-19%)	(-15%)	(-13%)	(-12%)	(-3%)	(-2%)	(4%)	(4%)	(7%)	(8%)	(5%)	(6%)	(12%)	(11%)	(-2%)	(5%)	(8%)	(9%)	(9%)	(10%)	(-6%)	(-3%)
		DROUGHT	29	-36	-125	-192	-37	-50	-32	-58	-1	-25	15	12	18	21	28	22	53	33	-50	-5	43	60	199	142	12	-6
			(5%)	(-5%)	(-17%)	(-24%)	(-5%)	(-7%)	(-6%)	(-10%)	(-0%)	(-7%)	(6%)	(5%)	(7%)	(9%)	(11%)	(9%)	(21%)	(12%)	(-9%)	(-1%)	(8%)	(11%)	(31%)	(20%)	(2%)	(-1%)
Southern Delta	SJR at Vernalis	ALL	-12	0	-38	0	-44	0	-70	-5	-26	0	-29	0	-19	0	-19	0	16	0	12	0	-10	0	-20	0	-22	0
			(-2%)	(0%)	(-7%)	(0%)	(-6%)	(0%)	(-9%)	(-1%)	(-4%)	(-0%)	(-4%)	(0%)	(-4%)	(-0%)	(-4%)	(0%)	(3%)	(0%)	(2%)	(0%)	(-2%)	(0%)	(-4%)	(0%)	(-4%)	(-0%)
		DROUGHT	-35	0	-46	0	-55	0	-78	0	-9	0	-20	0	-18	0	-16	0	-7	0	-6	0	-8	0	-22	0	-27	0
			(-6%)	(0%)	(-7%)	(-0%)	(-6%)	(-0%)	(-9%)	(-0%)	(-1%)	(-0%)	(-2%)	(0%)	(-3%)	(0%)	(-3%)	(0%)	(-1%)	(0%)	(-1%)	(0%)	(-1%)	(0%)	(-4%)	(0%)	(-4%)	(0%)
	SJR at Brandt Bridge	ALL	-13	0	-37	0	-44	1	-71	-8	-29	0	-28	-1	-21	-3	-19	-1	16	0	9	1	-8	1	-19	0	-22	-1
			(-3%)	(-0%)	(-6%)	(0%)	(-6%)	(0%)	(-9%)	(-1%)	(-4%)	(0%)	(-4%)	(-0%)	(-5%)	(-1%)	(-4%)	(-0%)	(3%)	(0%)	(1%)	(0%)	(-1%)	(0%)	(-3%)	(0%)	(-4%)	(-0%)
		DROUGHT	-34	0	-46	0	-55	1	-78	-2	-14	2	-20	-2	-21	-7	-16	-1	-6	0	-17	4	-9	4	-20	0	-28	0
			(-6%)	(-0%)	(-7%)	(0%)	(-7%)	(0%)	(-9%)	(-0%)	(-1%)	(0%)	(-2%)	(-0%)	(-3%)	(-1%)	(-3%)	(-0%)	(-1%)	(0%)	(-3%)	(1%)	(-1%)	(1%)	(-3%)	(0%)	(-4%)	(-0%)
	Old River at Middle River	ALL	-10	4	-36	0	-44	0	-64	0	-27	1	-26	2	-15	4	-17	1	16	0	13	0	-8	0	-19	0	-20	1
			(-2%)	(1%)	(-6%)	(0%)	(-6%)	(0%)	(-9%)	(-0%)	(-4%)	(0%)	(-4%)	(0%)	(-3%)	(1%)	(-4%)	(0%)	(3%)	(-0%)	(2%)	(0%)	(-1%)	(0%)	(-4%)	(-0%)	(-3%)	(0%)
		DROUGHT	-31	3	-45	0	-55	0	-72	4	-12	1	-17	2	-9	6	-13	2	-7	0	-4	1	-7	0	-21	0	-25	2
			(-5%)	(1%)	(-7%)	(0%)	(-6%)	(0%)	(-8%)	(0%)	(-1%)	(0%)	(-2%)	(0%)	(-2%)	(1%)	(-2%)	(0%)	(-1%)	(0%)	(-1%)	(0%)	(-1%)	(0%)	(-3%)	(-0%)	(-3%)	(0%)
	Old River at Tracy Bridge	ALL	3	22	-21	12	-44	-1	-42	19	-20	12	-19	8	3	22	-12	6	-3	-4	-16	-18	-18	-1	-14	3	-17	7
			(1%)	(4%)	(-4%)	(2%)	(-6%)	(-0%)	(-5%)	(3%)	(-3%)	(2%)	(-3%)	(1%)	(1%)	(5%)	(-3%)	(1%)	(-1%)	(-1%)	(-3%)	(-3%)	(-3%)	(-0%)	(-3%)	(1%)	(-3%)	(1%)
		DROUGHT	4	36	-28	22	-53	0	-59	13	-17	1	-6	12	20	36	-7	7	-55	-7	-87	-51	-78	-33	-29	-6	-33	2
			(1%)	(6%)	(-4%)	(3%)	(-6%)	(0%)	(-6%)	(1%)	(-2%)	(0%)	(-1%)	(1%)	(3%)	(6%)	(-1%)	(1%)	(-9%)	(-1%)	(-13%)	(-8%)	(-11%)	(-5%)	(-4%)	(-1%)	(-4%)	(0%)
SJR	SJR at Prisoners Point	ALL	-26	-1	-169	-136	-154	-102	-49	-35	24	43	36	54	38	57	14	30	36	44	-44	-8	-29	-1	1	16	-27	-3
			(-5%)	(-0%)	(-28%)	(-24%)	(-25%)	(-18%)	(-9%)	(-7%)	(6%)	(12%)	(11%)	(17%)	(11%)	(18%)	(5%)	(10%)	(12%)	(16%)	(-11%)	(-2%)	(-6%)	(-0%)	(0%)	(3%)	(-6%)	(-1%)
		DROUGHT	8	-30	-118	-181	-103	-86	-44	-64	25	27	75	106	67	91	43	50	47	36	-130	-71	-74	-6	81	70	-10	-5
			(1%)	(-5%)	(-18%)	(-25%)	(-14%)	(-12%)	(-7%)	(-10%)	(6%)	(7%)	(19%)	(30%)	(19%)	(27%)	(14%)	(17%)	(17%)	(13%)	(-23%)	(-14%)	(-12%)	(-1%)	(13%)	(11%)	(-2%)	(-1%)
Export Area	Banks PP	ALL	-120	-85	-228	-188	-246	-189	-261	-239	-150	-135	-155	-135	-101	-81	-40	-19	-25	-18	-93	-69	-142	-93	-147	-129	-142	-115
			(-21%)	(-16%)	(-36%)	(-32%)	(-36%)	(-30%)	(-40%)	(-37%)	(-28%)	(-26%)	(-32%)	(-29%)	(-22%)	(-18%)	(-9%)	(-5%)	(-6%)	(-5%)	(-22%)	(-17%)	(-27%)	(-19%)	(-27%)	(-24%)	(-27%)	(-23%)
		DROUGHT	-21	-11	-177	-218	-232	-197	-194	-223	-61	-66	-250	-212	-166	-132	-85	-63	27	34	-224	-182	-231	-123	-67	-44	-140	-120
			(-3%)	(-2%)	(-25%)	(-29%)	(-29%)	(-25%)	(-25%)	(-28%)	(-9%)	(-10%)	(-39%)	(-35%)	(-26%)	(-22%)	(-16%)	(-12%)	(6%)	(8%)	(-42%)	(-37%)	(-32%)	(-20%)	(-10%)	(-7%)	(-22%)	(-19%)
	Jones PP	ALL	-122	-99	-193	-162	-147	-91	-260	-216	-212	-172	-236	-212	-122	-105	-115	-97	-99	-112	-63	-49	-55	-20	-114	-100	-145	-120
			(-22%)	(-18%)	(-31%)	(-27%)	(-21%)	(-14%)	(-37%)	(-33%)	(-34%)	(-30%)	(-40%)	(-37%)	(-25%)	(-23%)	(-26%)	(-23%)	(-25%)	(-28%)	(-14%)	(-11%)	(-11%)	(-4%)	(-21%)	(-19%)	(-26%)	(-23%)
		DROUGHT	-124	-136	-158	-204	-109	-71	-212	-171	-246	-180	-352	-318	-122	-106	-181	-167	-66	-69	-132	-93	-125	-47	-21	-8	-154	-131
			(-19%)	(-21%)	(-23%)	(-27%)	(-13%)	(-9%)	(-25%)	(-21%)	(-29%)	(-23%)	(-41%)	(-39%)	(-19%)	(-17%)	(-32%)	(-30%)	(-17%)	(-17%)	(-24%)	(-18%)	(-18%)	(-8%)	(-3%)	(-1%)	(-23%)	(-20%)

[a] ALL: Water years 1976–1991 represent the 16-year period modeled using DSM2. DROUGHT: Represents a 5 consecutive year (water years 1987-1991) drought period consisting of dry and critical water year types (as defined by the Sacramento Valley 40-30-30 water year hydrologic classification index).

Table EC-17. Period Average Change in EC Levels for Alternative 5A ELT Relative to Existing Conditions and the No Action Alternative ELT.

Electrical Conductivity			OCT		NOV		DEC		JAN		FEB		MAR		APR		MAY		JUN		JUL		AUG		SEP		Annual Avg. Change	
Alt 5A ELT	Location	Period [a]	Ex. Cond.	No Act. ELT	Ex. Cond.	No Act. ELT	Ex. Cond.	No Act. ELT	Ex. Cond.	No Act. ELT	Ex. Cond.	No Act. ELT	Ex. Cond.	No Act. ELT	Ex. Cond.	No Act. ELT	Ex. Cond.	No Act. ELT	Ex. Cond.	No Act. ELT	Ex. Cond.	No Act. ELT	Ex. Cond.	No Act. ELT	Ex. Cond.	No Act. ELT	Ex. Cond.	No Act. ELT
Western Delta	Sac. R. at Emmaton	ALL	-338	-290	-325	-188	-127	-135	-56	-67	-23	-39	19	-13	28	8	36	31	75	28	209	123	280	94	4	75	-18	-31
			(-15%)	(-14%)	(-16%)	(-10%)	(-10%)	(-11%)	(-9%)	(-11%)	(-6%)	(-9%)	(7%)	(-4%)	(10%)	(3%)	(7%)	(6%)	(9%)	(3%)	(22%)	(12%)	(21%)	(6%)	(0%)	(4%)	(-2%)	(-3%)
		DROUGHT	-515	-571	-479	-489	-137	-277	-57	-189	13	-93	44	-18	45	16	162	59	190	41	608	430	675	253	584	124	94	-59
			(-18%)	(-19%)	(-16%)	(-17%)	(-7%)	(-14%)	(-7%)	(-19%)	(2%)	(-14%)	(14%)	(-5%)	(15%)	(5%)	(28%)	(9%)	(18%)	(3%)	(46%)	(29%)	(39%)	(12%)	(20%)	(4%)	(7%)	(-4%)
	SJR at Jersey Point	ALL	-475	-166	-618	-279	-348	-193	-139	-117	-42	-49	8	-10	12	3	-6	-7	9	-16	-200	-85	-101	-58	-336	-120	-186	-91
			(-24%)	(-10%)	(-28%)	(-15%)	(-21%)	(-13%)	(-16%)	(-14%)	(-9%)	(-11%)	(3%)	(-3%)	(4%)	(1%)	(-2%)	(-2%)	(2%)	(-3%)	(-14%)	(-6%)	(-7%)	(-4%)	(-16%)	(-6%)	(-16%)	(-9%)
		DROUGHT	-436	-498	-606	-484	-315	-252	-154	-247	-15	-106	24	-20	16	5	31	-18	51	-50	-440	-251	-23	144	292	159	-131	-135
			(-19%)	(-21%)	(-24%)	(-20%)	(-14%)	(-12%)	(-14%)	(-21%)	(-3%)	(-17%)	(8%)	(-6%)	(6%)	(2%)	(8%)	(-4%)	(8%)	(-6%)	(-20%)	(-13%)	(-1%)	(8%)	(12%)	(6%)	(-9%)	(-10%)
Interior Delta	S. Fork Moke. R. Term.	ALL	6	6	7	7	3	4	7	8	7	9	12	13	10	10	7	8	10	10	6	6	7	6	7	6	7	8
			(3%)	(3%)	(4%)	(4%)	(2%)	(2%)	(3%)	(4%)	(3%)	(4%)	(6%)	(6%)	(5%)	(5%)	(4%)	(4%)	(5%)	(5%)	(3%)	(3%)	(4%)	(3%)	(4%)	(3%)	(4%)	(4%)
		DROUGHT	7	7	7	7	2	3	2	3	1	4	12	15	8	10	8	9	14	14	10	10	9	7	8	7	7	8
			(3%)	(3%)	(3%)	(3%)	(1%)	(2%)	(1%)	(1%)	(0%)	(2%)	(5%)	(6%)	(4%)	(5%)	(4%)	(4%)	(7%)	(7%)	(6%)	(5%)	(5%)	(3%)	(4%)	(4%)	(3%)	(4%)
	SJR at San And. Landing	ALL	23	29	-30	2	-43	-12	-21	-17	-8	-6	0	0	1	3	2	5	15	12	-4	20	41	43	46	51	2	11
			(4%)	(6%)	(-5%)	(0%)	(-7%)	(-2%)	(-5%)	(-4%)	(-3%)	(-2%)	(0%)	(-0%)	(0%)	(1%)	(1%)	(2%)	(6%)	(5%)	(-1%)	(6%)	(10%)	(10%)	(9%)	(10%)	(0%)	(3%)
		DROUGHT	67	2	-3	-70	29	15	-11	-37	8	-16	3	0	1	4	11	5	37	17	-24	21	68	86	203	146	32	15
			(11%)	(0%)	(-0%)	(-9%)	(4%)	(2%)	(-2%)	(-6%)	(2%)	(-4%)	(1%)	(0%)	(0%)	(2%)	(5%)	(2%)	(15%)	(6%)	(-4%)	(4%)	(12%)	(16%)	(32%)	(21%)	(7%)	(3%)
Southern Delta	SJR at Vernalis	ALL	-12	0	-38	0	-44	0	-68	-3	-26	0	-28	0	-19	0	-18	1	12	-3	12	1	-9	1	-20	0	-22	0
			(-2%)	(0%)	(-7%)	(0%)	(-6%)	(0%)	(-9%)	(-0%)	(-4%)	(-0%)	(-4%)	(0%)	(-4%)	(0%)	(-4%)	(0%)	(2%)	(-1%)	(2%)	(0%)	(-2%)	(0%)	(-4%)	(0%)	(-4%)	(-0%)
		DROUGHT	-35	0	-46	0	-55	0	-78	0	-9	0	-20	0	-17	0	-15	0	-7	0	-5	2	-6	2	-22	1	-26	1
			(-6%)	(0%)	(-7%)	(0%)	(-6%)	(0%)	(-9%)	(0%)	(-1%)	(-0%)	(-2%)	(0%)	(-3%)	(0%)	(-3%)	(0%)	(-1%)	(0%)	(-1%)	(0%)	(-1%)	(0%)	(-3%)	(0%)	(-4%)	(0%)
	SJR at Brandt Bridge	ALL	-13	0	-37	0	-45	0	-66	-3	-29	0	-27	0	-18	0	-18	1	12	-3	8	1	-8	1	-18	0	-22	0
			(-3%)	(0%)	(-6%)	(0%)	(-6%)	(0%)	(-9%)	(-0%)	(-4%)	(-0%)	(-4%)	(0%)	(-4%)	(0%)	(-4%)	(0%)	(2%)	(-1%)	(1%)	(0%)	(-1%)	(0%)	(-3%)	(0%)	(-4%)	(-0%)
		DROUGHT	-34	0	-46	0	-56	0	-75	0	-15	0	-18	0	-13	0	-15	0	-7	0	-19	2	-9	4	-20	1	-27	1
			(-6%)	(0%)	(-7%)	(0%)	(-7%)	(-0%)	(-8%)	(-0%)	(-2%)	(-0%)	(-2%)	(-0%)	(-2%)	(0%)	(-2%)	(0%)	(-1%)	(-0%)	(-3%)	(0%)	(-1%)	(1%)	(-3%)	(0%)	(-4%)	(0%)
	Old River at Middle River	ALL	-13	0	-36	0	-44	0	-66	-3	-28	0	-28	0	-18	0	-18	1	12	-3	13	0	-7	1	-18	0	-21	0
			(-3%)	(0%)	(-6%)	(0%)	(-6%)	(0%)	(-9%)	(-0%)	(-4%)	(-0%)	(-4%)	(0%)	(-4%)	(0%)	(-4%)	(0%)	(2%)	(-1%)	(2%)	(0%)	(-1%)	(0%)	(-3%)	(0%)	(-4%)	(-0%)
		DROUGHT	-34	0	-45	0	-55	0	-76	0	-13	0	-19	0	-15	0	-15	0	-7	0	-3	2	-6	2	-20	1	-26	1
			(-6%)	(0%)	(-7%)	(0%)	(-6%)	(0%)	(-8%)	(0%)	(-1%)	(0%)	(-2%)	(0%)	(-2%)	(0%)	(-2%)	(0%)	(-1%)	(0%)	(-1%)	(0%)	(-1%)	(0%)	(-3%)	(0%)	(-4%)	(0%)
	Old River at Tracy Bridge	ALL	-13	6	-29	3	-43	0	-62	-2	-32	0	-27	0	-19	0	-18	1	-2	-2	-12	-14	-16	0	-8	10	-23	0
			(-3%)	(1%)	(-5%)	(1%)	(-6%)	(0%)	(-8%)	(-0%)	(-4%)	(0%)	(-4%)	(0%)	(-4%)	(0%)	(-4%)	(0%)	(-0%)	(-0%)	(-2%)	(-2%)	(-3%)	(0%)	(-1%)	(2%)	(-4%)	(0%)
		DROUGHT	-27	4	-48	2	-53	0	-71	1	-18	0	-18	0	-16	-1	-14	1	-47	1	-79	-43	-64	-19	-13	10	-39	-4
			(-4%)	(1%)	(-7%)	(0%)	(-6%)	(0%)	(-8%)	(0%)	(-2%)	(0%)	(-2%)	(0%)	(-2%)	(-0%)	(-2%)	(0%)	(-7%)	(0%)	(-12%)	(-7%)	(-9%)	(-3%)	(-2%)	(2%)	(-5%)	(-1%)
SJR	SJR at Prisoners Point	ALL	0	25	-37	-4	-82	-31	-39	-26	-22	-3	-13	6	-9	10	-7	9	2	10	-44	-8	-21	7	-2	13	-23	1
			(0%)	(5%)	(-6%)	(-1%)	(-13%)	(-5%)	(-8%)	(-5%)	(-6%)	(-1%)	(-4%)	(2%)	(-3%)	(3%)	(-2%)	(3%)	(1%)	(4%)	(-11%)	(-2%)	(-5%)	(2%)	(-0%)	(3%)	(-5%)	(0%)
		DROUGHT	41	2	-28	-91	-26	-9	-27	-47	-24	-21	-16	14	-8	16	4	11	22	12	-101	-42	-43	26	82	72	-10	-5
			(7%)	(0%)	(-4%)	(-13%)	(-3%)	(-1%)	(-4%)	(-8%)	(-6%)	(-5%)	(-4%)	(4%)	(-2%)	(5%)	(1%)	(4%)	(8%)	(4%)	(-18%)	(-9%)	(-7%)	(5%)	(14%)	(12%)	(-2%)	(-1%)
Export Area	Banks PP	ALL	-72	-36	-125	-85	-122	-65	-112	-90	-66	-52	-69	-48	-111	-91	-48	-26	-36	-30	-92	-67	-134	-86	-109	-91	-91	-64
			(-13%)	(-7%)	(-20%)	(-14%)	(-18%)	(-10%)	(-17%)	(-14%)	(-12%)	(-10%)	(-14%)	(-10%)	(-24%)	(-21%)	(-11%)	(-6%)	(-9%)	(-8%)	(-21%)	(-17%)	(-25%)	(-18%)	(-20%)	(-17%)	(-17%)	(-13%)
		DROUGHT	-14	-4	-95	-136	-99	-65	-43	-71	-39	-44	-125	-87	-149	-114	-45	-24	3	10	-179	-137	-222	-114	-34	-12	-87	-67
			(-2%)	(-1%)	(-13%)	(-18%)	(-12%)	(-8%)	(-6%)	(-9%)	(-6%)	(-7%)	(-19%)	(-14%)	(-24%)	(-19%)	(-8%)	(-5%)	(1%)	(2%)	(-34%)	(-28%)	(-31%)	(-19%)	(-5%)	(-2%)	(-13%)	(-11%)
	Jones PP	ALL	-19	5	-109	-79	-98	-42	-101	-58	-90	-50	-148	-124	-71	-54	-83	-65	-42	-56	-41	-26	-53	-18	-101	-86	-80	-54
			(-3%)	(1%)	(-17%)	(-13%)	(-14%)	(-7%)	(-14%)	(-9%)	(-14%)	(-9%)	(-25%)	(-22%)	(-15%)	(-12%)	(-19%)	(-15%)	(-11%)	(-14%)	(-9%)	(-6%)	(-10%)	(-4%)	(-18%)	(-16%)	(-14%)	(-10%)
		DROUGHT	29	17	-95	-141	-81	-43	-94	-53	-95	-29	-256	-221	-78	-61	-125	-111	-40	-43	-115	-76	-96	-17	1	14	-87	-64
			(4%)	(3%)	(-14%)	(-19%)	(-10%)	(-6%)	(-11%)	(-7%)	(-11%)	(-4%)	(-30%)	(-27%)	(-12%)	(-10%)	(-22%)	(-20%)	(-10%)	(-11%)	(-21%)	(-15%)	(-14%)	(-3%)	(0%)	(2%)	(-13%)	(-10%)

[a] ALL: Water years 1976-1991 represent the 16-year period modeled using DSM2. DROUGHT: Represents a 5 consecutive year (water years 1987-1991) drought period consisting of dry and critical water year types (as defined by the Sacramento Valley 40-30-30 water year hydrologic classification index).

Table Hg-1. Modeled Mercury Concentrations in Water for Existing Conditions, No Action Alternative ELT, and Alternatives 2D, 4A, and 5A ELT.

Source	Location	Period *	Period Average Concentration (ng/L)					
			Existing Conditions	No Action ELT	Alt. 2D ELT	Alt. 4H3 ELT	Alt. 4H4 ELT	Alt. 5A-ELT
Delta Interior	Mokelumne River (SF) at Staten Island	All	5.2	5.2	5.4	5.4	5.4	5.3
		Drought	4.6	4.7	4.8	4.8	4.8	4.8
	San Joaquin River at Buckley Cove	All	7.5	7.6	7.6	7.6	7.6	7.6
		Drought	7.3	7.5	7.6	7.6	7.6	7.6
	Franks Tract	All	4.9	4.9	5.2	5.2	5.2	5.0
		Drought	4.4	4.5	4.6	4.6	4.6	4.5
	Old River at Rock Slough	All	5.1	5.1	5.4	5.4	5.5	5.2
		Drought	4.6	4.6	4.7	4.7	4.8	4.6
Western Delta	Sacramento River at Emmaton	All	4.4	4.4	4.5	4.5	4.5	4.5
		Drought	4.5	4.5	4.5	4.5	4.5	4.5
	San Joaquin River at Antioch	All	5.1	5.1	5.2	5.2	5.2	5.1
		Drought	4.9	5.0	4.9	4.9	4.9	4.9
	Sacramento River at Mallard Island	All	5.7	5.6	5.7	5.7	5.7	5.6
		Drought	5.9	5.9	5.9	5.9	5.9	5.9
Major Diversions (Pumping Stations)	North Bay Aqueduct at Barker Slough Pumping Plant	All	4.3	4.3	4.2	4.2	4.2	4.2
		Drought	4.3	4.3	4.2	4.2	4.2	4.2
	Contra Costa Pumping Plant #1	All	5.1	5.1	5.4	5.4	5.5	5.2
		Drought	4.7	4.7	4.8	4.8	4.9	4.7
	Banks Pumping Plant	All	5.7	5.7	5.0	5.1	5.0	5.3
		Drought	5.1	5.1	5.0	5.0	4.9	5.0
	Jones Pumping Plant	All	6.2	6.3	5.3	5.3	5.3	5.9
		Drought	5.9	5.9	5.4	5.4	5.5	5.7

Notes:

* All: Water years 1975-1991 represent the 16-year period modeled using DSM2. Drought: Represents a 5 consecutive year (water years 1987-1991) drought period consisting of dry and critical water year types (as defined by the Sacramento Valley 40-30-30 water year hydrologic classification index)

ELT = early long term

ng/L = nanogram per liter

SF = south fork

Table Hg-2. Modeled Methylmercury Concentrations in Water for Existing Conditions, No Action Alternative ELT, and Alternatives 2D, 4A, and 5A ELT.

Source	Location	Period *	Period Average Concentration (ng/L)					
			Existing Conditions	No Action ELT	Alt 2D ELT	Alt 4H3 ELT	Alt 4H4 ELT	Alt 5A-ELT
Delta Interior	Mokelumne River (SF) at Staten Island	All	0.135	0.135	0.145	0.144	0.144	0.141
		Drought	0.121	0.122	0.128	0.128	0.128	0.127
	San Joaquin River at Buckley Cove	All	0.159	0.163	0.162	0.162	0.162	0.163
		Drought	0.161	0.168	0.166	0.166	0.166	0.169
	Franks Tract	All	0.117	0.117	0.124	0.123	0.124	0.120
		Drought	0.109	0.109	0.112	0.112	0.113	0.111
	Old River at Rock Slough	All	0.121	0.122	0.128	0.128	0.130	0.125
		Drought	0.113	0.114	0.118	0.118	0.119	0.116
Western Delta	Sacramento River at Emmaton	All	0.103	0.103	0.105	0.105	0.105	0.104
		Drought	0.101	0.101	0.102	0.102	0.102	0.101
	San Joaquin River at Antioch	All	0.102	0.103	0.109	0.108	0.109	0.105
		Drought	0.093	0.093	0.096	0.096	0.097	0.095
	Sacramento River at Mallard Island	All	0.082	0.083	0.087	0.087	0.087	0.084
		Drought	0.072	0.072	0.074	0.074	0.074	0.074
Major Diversions (Pumping Stations)	North Bay Aqueduct at Barker Slough Pumping Plant	All	0.112	0.112	0.105	0.105	0.105	0.105
		Drought	0.113	0.113	0.105	0.105	0.105	0.105
	Contra Costa Pumping Plant #1	All	0.129	0.128	0.134	0.133	0.135	0.131
		Drought	0.121	0.121	0.124	0.124	0.125	0.123
	Banks Pumping Plant	All	0.133	0.134	0.121	0.123	0.122	0.128
		Drought	0.128	0.129	0.126	0.126	0.123	0.128
	Jones Pumping Plant	All	0.138	0.140	0.124	0.125	0.126	0.134
		Drought	0.134	0.136	0.130	0.130	0.132	0.133

Notes:

* All: Water years 1975-1991 represent the 16-year period modeled using DSM2. Drought: Represents a 5 consecutive year (water years 1987-1991) drought period consisting of dry and critical water year types (as defined by the Sacramento Valley 40-30-30 water year hydrologic classification index)

ELT = early long term

ng/L = nanogram per liter

SF = south fork

Table Hg-3. Mercury Concentrations in 350-mm Largemouth Bass Fillets, and Comparisons to Benchmark for Existing Conditions and No Action Alternative ELT. Equation 1.

Source	Location	Period[a]	Estimated Concentrations of Mercury (mg/kg ww)		% Change In Mercury Concentrations Compared to Baseline[b]	Exceedance Quotients[b]	
			EX	NAA-ELT	EX	EX	NAA-ELT
Delta Interior	Mokelumne River (South Fork) at Staten Island	All	0.516	0.515	-0.23	2.2	2.1
		Drought	0.456	0.458	0.45	1.9	1.9
	San Joaquin River at Buckley Cove	All	0.624	0.644	3.15	2.6	2.7
		Drought	0.635	0.666	4.79	2.6	2.8
	Franks Tract	All	0.437	0.438	0.20	1.8	1.8
		Drought	0.400	0.402	0.44	1.7	1.7
	Old River at Rock Slough	All	0.454	0.457	0.52	1.9	1.9
		Drought	0.420	0.423	0.70	1.8	1.8
Western Delta	Sacramento River at Emmaton	All	0.375	0.376	0.30	1.6	1.6
		Drought	0.368	0.366	-0.39	1.5	1.5
	SJR at Antioch	All	0.374	0.377	0.66	1.6	1.6
		Drought	0.336	0.336	-0.15	1.4	1.4
	Sacramento River at Mallard Island	All	0.289	0.292	0.96	1.2	1.2
		Drought	0.249	0.249	0.07	1.0	1.0
Major Diversions (Pumping Stations)	North Bay Aqueduct at Barker Slough Pumping Plant	All	0.417	0.414	-0.58	1.7	1.7
		Drought	0.420	0.419	-0.03	1.7	1.7
	Contra Costa Pumping Plant #1	All	0.488	0.486	-0.50	2.0	2.0
		Drought	0.453	0.453	-0.10	1.9	1.9
	Banks Pumping Plant	All	0.507	0.511	0.95	2.1	2.1
		Drought	0.484	0.490	1.41	2.0	2.0
	Jones Pumping Plant	All	0.531	0.537	1.18	2.2	2.2
		Drought	0.514	0.522	1.70	2.1	2.2

Notes:
[a] All: Water years 1975-1991 represent the 16-year period modeled using DSM2. Drought: Represents a 5 consecutive year (water years 1987-1991) drought period consisting of dry and critical water year types (as defined by the Sacramento Valley 40-30-30 water year hydrologic classification index)
[b] All concentrations exceed TMDL guidance concentration of 0.24 mg/kg ww Hg.
Alt. - alternative
EX - Existing Conditions
mg/kg - milligram per kilogram
NAA-ELT - No Action Alternative Early Long Term
ww - wet weight

Table Hg-4. Mercury Concentrations in 350-mm Largemouth Bass Fillets, and Comparisons to Benchmark for Existing Conditions and No Action Alternative ELT. Equation 2.

Source	Location	Period[a]	Estimated Concentrations of Mercury (mg/kg ww)		% Change In Mercury Concentrations Compared to Baseline[b]	Exceedance Quotients[b]	
			EX	NAA-ELT	EX	EX	NAA-ELT
Delta Interior	Mokelumne River (South Fork) at Staten Island	All	0.768	0.765	-0.32	3.2	3.2
		Drought	0.645	0.649	0.64	2.7	2.7
	San Joaquin River at Buckley Cove	All	1.003	1.048	4.46	4.2	4.4
		Drought	1.027	1.097	6.80	4.3	4.6
	Franks Tract	All	0.607	0.609	0.28	2.5	2.5
		Drought	0.537	0.540	0.62	2.2	2.2
	Old River at Rock Slough	All	0.642	0.646	0.73	2.7	2.7
		Drought	0.574	0.580	0.98	2.4	2.4
Western Delta	Sacramento River at Emmaton	All	0.490	0.492	0.42	2.0	2.0
		Drought	0.477	0.474	-0.54	2.0	2.0
	SJR at Antioch	All	0.488	0.493	0.93	2.0	2.1
		Drought	0.420	0.419	-0.21	1.8	1.7
	Sacramento River at Mallard Island	All	0.340	0.345	1.35	1.4	1.4
		Drought	0.275	0.275	0.10	1.1	1.1
Major Diversions (Pumping Stations)	North Bay Aqueduct at Barker Slough Pumping Plant	All	0.568	0.563	-0.81	2.4	2.3
		Drought	0.573	0.573	-0.04	2.4	2.4
	Contra Costa Pumping Plant #1	All	0.709	0.704	-0.71	3.0	2.9
		Drought	0.639	0.638	-0.14	2.7	2.7
	Banks Pumping Plant	All	0.747	0.757	1.33	3.1	3.2
		Drought	0.700	0.714	1.98	2.9	3.0
	Jones Pumping Plant	All	0.798	0.811	1.67	3.3	3.4
		Drought	0.762	0.780	2.39	3.2	3.3

Notes:

[a] All: Water years 1975-1991 represent the 16-year period modeled using DSM2. Drought: Represents a 5 consecutive year (water years 1987-1991) drought period consisting of dry and critical water year types (as defined by the Sacramento Valley 40-30-30 water year hydrologic classification index)

[b] All concentrations exceed TMDL guidance concentration of 0.24 mg/kg ww Hg.

Alt. - alternative

EX - Existing Conditions

mg/kg - milligram per kilogram

NAA-ELT - No Action Alternative Early Long Term

ww - wet weight

Table Hg-5. Mercury Concentrations in 350-mm Largemouth Bass Fillets, and Comparisons to Baseline Conditions and Benchmark for Alternative 4-H3 ELT. Equation 1.

Source	Location	Period[a]	Estimated Concentrations of Mercury (mg/kg, ww)	% Change In Mercury Concentrations Compared to Baseline[b]		Exceedance Quotients[c]
			Alt. 4H3-ELT	EX	NAA-ELT	Alt. 4H3-ELT
Delta Interior	Mokelumne River (South Fork) at Staten Island	All	0.56	8	8	2.3
		Drought	0.48	6	6	2.0
	San Joaquin River at Buckley Cove	All	0.64	2	-1	2.7
		Drought	0.66	3	-1	2.7
	Franks Tract	All	0.46	6	6	1.9
		Drought	0.42	4	4	1.7
	Old River at Rock Slough	All	0.48	7	6	2.0
		Drought	0.44	5	4	1.8
Western Delta	Sacramento River at Emmaton	All	0.39	3	3	1.6
		Drought	0.37	1	1	1.5
	SJR at Antioch	All	0.40	7	6	1.7
		Drought	0.35	3	3	1.4
	Sacramento River at Mallard Island	All	0.31	6	5	1.3
		Drought	0.26	3	3	1.1
Major Diversions (Pumping Stations)	North Bay Aqueduct at Barker Slough PP	All	0.38	-8	-7	1.6
		Drought	0.39	-8	-8	1.6
	Contra Costa Pumping Plant #1	All	0.51	4	5	2.1
		Drought	0.47	3	3	1.9
	Banks Pumping Plant	All	0.46	-8	-9	1.9
		Drought	0.48	-1	-3	2.0
	Jones Pumping Plant	All	0.47	-11	-12	2.0
		Drought	0.49	-4	-6	2.1

Notes:

[a] All: Water years 1975-1991 represent the 16-year period modeled using DSM2. Drought: Represents a 5 consecutive year (water years 1987-1991) drought period consisting of dry and critical water year types (as defined by the Sacramento Valley 40-30-30 water year hydrologic classification index).

[b] % change indicates a negative change (increased concentrations) relative to baseline when values are positive and a positive change (lowered concentrations) relative to baseline when values are negative.

[c] Exceedance Quotient - All concentrations exceed total maximum daily load guidance concentration of 0.24 mg/kg ww Hg.

Alt. - alternative

EX - Existing Conditions

mg/kg - milligram per kilogram

NAA - No Action Alternative

ww - wet weight

Table Hg-6. Mercury Concentrations in 350-mm Largemouth Bass Fillets, and Comparisons to Baseline Conditions and Benchmark for Alternative 4-H3 ELT. Equation 2.

Source	Location	Period[a]	Estimated Concentrations of Mercury (mg/kg, ww)	% Change In Mercury Concentrations Compared to Baseline[b]		Exceedance Quotients[c]
			Alt. 4H3-ELT	EX	NAA-ELT	Alt. 4H3-ELT
Delta Interior	Mokelumne River (South Fork) at Staten Island	All	0.86	11	12	3.6
		Drought	0.70	9	8	2.9
	San Joaquin River at Buckley Cove	All	1.03	4	0	4.4
		Drought	1.07	7	0	4.6
	Franks Tract	All	0.66	10	10	2.8
		Drought	0.57	7	6	2.4
	Old River at Rock Slough	All	0.70	12	11	3.0
		Drought	0.61	9	8	2.6
Western Delta	Sacramento River at Emmaton	All	0.51	4	4	2.1
		Drought	0.48	2	2	2.0
	SJR at Antioch	All	0.54	11	10	2.3
		Drought	0.44	5	6	1.8
	Sacramento River at Mallard Island	All	0.37	9	8	1.6
		Drought	0.29	5	5	1.2
Major Diversions (Pumping Stations)	North Bay Aqueduct at Barker Slough PP	All	0.51	0	1	2.4
		Drought	0.51	0	0	2.4
	Contra Costa Pumping Plant #1	All	0.75	9	9	3.2
		Drought	0.67	6	7	2.8
	Banks Pumping Plant	All	0.66	1	0	3.2
		Drought	0.69	2	0	3.0
	Jones Pumping Plant	All	0.68	2	0	3.4
		Drought	0.72	2	0	3.3

Notes:

[a] All: Water years 1975-1991 represent the 16-year period modeled using DSM2. Drought: Represents a 5 consecutive year (water years 1987-1991) drought period consisting of dry and critical water year types (as defined by the Sacramento Valley 40-30-30 water year hydrologic classification index).

[b] % change indicates a negative change (increased concentrations) relative to baseline when values are positive and a positive change (lowered concentrations) relative to baseline when values are negative.

[c] Exceedance Quotient - All concentrations exceed total maximum daily load guidance concentration of 0.24 mg/kg ww Hg.

Alt. - alternative

EX - Existing Conditions

mg/kg - milligram per kilogram

NAA - No Action Alternative

ww - wet weight

Table Hg-7. Mercury Concentrations in 350-mm Largemouth Bass Fillets, and Comparisons to Baseline Conditions and Benchmark for Alternative 4-H4 ELT. Equation 1.

Source	Location	Period[a]	Estimated Concentrations of Mercury (mg/kg, ww)	% Change In Mercury Concentrations Compared to Baseline[b]		Exceedance Quotients[c]
			Alt. 4H4-ELT	EX	NAA-ELT	Alt. 4H4-ELT
Delta Interior	Mokelumne River (South Fork) at Staten Island	All	0.86	8	8	2.324
		Drought	0.70	6	6	2.016
	San Joaquin River at Buckley Cove	All	1.03	2	-1	2.650
		Drought	1.07	3	-2	2.731
	Franks Tract	All	0.67	7	7	1.949
		Drought	0.57	5	4	1.750
	Old River at Rock Slough	All	0.72	8	8	2.049
		Drought	0.62	6	5	1.858
Western Delta	Sacramento River at Emmaton	All	0.49	3	3	1.612
		Drought	0.54	1	2	1.552
	SJR at Antioch	All	0.44	7	7	1.675
		Drought	0.37	4	4	1.456
	Sacramento River at Mallard Island	All	0.29	7	6	1.286
		Drought	0.51	4	4	1.076
Major Diversions (Pumping Stations)	North Bay Aqueduct at Barker Slough PP	All	0.77	-8	-7	1.604
		Drought	0.68	-8	-8	1.606
	Contra Costa Pumping Plant #1	All	0.65	6	7	2.157
		Drought	0.66	5	5	1.974
	Banks Pumping Plant	All	0.69	-9	-10	1.914
		Drought	0.74	-4	-5	1.932
	Jones Pumping Plant	All	0.00	-10	-11	1.987
		Drought	1.07	-2	-4	2.094

Notes:

[a] All: Water years 1975-1991 represent the 16-year period modeled using DSM2. Drought: Represents a 5 consecutive year (water years 1987-1991) drought period consisting of dry and critical water year types (as defined by the Sacramento Valley 40-30-30 water year hydrologic classification index).

[b] % change indicates a negative change (increased concentrations) relative to baseline when values are positive and a positive change (lowered concentrations) relative to baseline when values are negative.

[c] Exceedance Quotient - All concentrations exceed total maximum daily load guidance concentration of 0.24 mg/kg ww Hg.

Alt. - alternative

EX - Existing Conditions

mg/kg - milligram per kilogram

NAA - No Action Alternative

ww - wet weight

Table Hg-8. Mercury Concentrations in 350-mm Largemouth Bass Fillets, and Comparisons to Baseline Conditions and Benchmark for Alternative 4-H4 ELT. Equation 2.

Source	Location	Period[a]	Estimated Concentrations of Mercury (mg/kg, ww)	% Change In Mercury Concentrations Compared to Baseline[b]		Exceedance Quotients[c]
			Alt. 4H4-ELT	EX	NAA-ELT	Alt. 4H4-ELT
Delta Interior	Mokelumne River (South Fork) at Staten Island	All	0.86	0	0	3.2
		Drought	0.70	0	-1	2.7
	San Joaquin River at Buckley Cove	All	1.03	0	-4	4.2
		Drought	1.07	0	-6	4.3
	Franks Tract	All	0.67	0	0	2.5
		Drought	0.57	0	-1	2.2
	Old River at Rock Slough	All	0.72	0	-1	2.7
		Drought	0.62	0	-1	2.4
Western Delta	Sacramento River at Emmaton	All	0.49	0	0	2.0
		Drought	0.54	-1	0	2.0
	SJR at Antioch	All	0.44	0	-1	2.0
		Drought	0.37	0	0	1.7
	Sacramento River at Mallard Island	All	0.29	0	-1	1.4
		Drought	0.51	0	0	1.1
Major Diversions (Pumping Stations)	North Bay Aqueduct at Barker Slough PP	All	0.77	-11	-10	2.1
		Drought	0.68	-11	-11	2.1
	Contra Costa Pumping Plant #1	All	0.65	-1	0	2.9
		Drought	0.66	0	0	2.7
	Banks Pumping Plant	All	0.69	-13	-14	2.7
		Drought	0.74	-6	-8	2.7
	Jones Pumping Plant	All	0.00	-15	-16	2.8
		Drought	1.07	-6	-8	3.0

Notes:

[a] All: Water years 1975-1991 represent the 16-year period modeled using DSM2. Drought: Represents a 5 consecutive year (water years 1987-1991) drought period consisting of dry and critical water year types (as defined by the Sacramento Valley 40-30-30 water year hydrologic classification index).

[b] % change indicates a negative change (increased concentrations) relative to baseline when values are positive and a positive change (lowered concentrations) relative to baseline when values are negative.

[c] Exceedance Quotient - All concentrations exceed total maximum daily load guidance concentration of 0.24 mg/kg ww Hg.

Alt. - alternative

EX - Existing Conditions

mg/kg - milligram per kilogram

NAA - No Action Alternative

ww - wet weight

Table Hg-9. Alternative 4A-H3 ELT Use of Assimilative Capacity for Mercury Available under Existing Conditions and the No Action Alternative ELT Relative to the 25 ng/L Ecological Risk Benchmark.

Mercury			OCT		NOV		DEC		JAN		FEB		MAR		APR		MAY		JUN		JUL		AUG		SEP		Annual Avg. Change	
Alt 4 ELT Scn H3	Location	Period [a]	Ex. Cond.	No Act. ELT	Ex. Cond.	No Act. ELT	Ex. Cond.	No Act. ELT	Ex. Cond.	No Act. ELT	Ex. Cond.	No Act. ELT	Ex. Cond.	No Act. ELT	Ex. Cond.	No Act. ELT	Ex. Cond.	No Act. ELT	Ex. Cond.	No Act. ELT	Ex. Cond.	No Act. ELT	Ex. Cond.	No Act. ELT	Ex. Cond.	No Act. ELT	Ex. Cond.	No Act. ELT
Delta Interior	Moke. R. (SF) at Staten Island	ALL	-1	-1	-1	-1	-1	-1	-1	-1	-2	-1	-2	-2	-2	-2	-2	-2	-3	-3	-1	-1	0	-1	0	-1	-1	-1
		DROUGHT	0	0	-1	0	0	0	0	0	0	0	-1	-1	-1	-1	-1	-1	-2	-2	-1	-1	-1	0	0	0	-1	-
	SJR at Buckley Cove	ALL	0	0	0	0	0	0	0	0	0	0	0	0	0	0	0	0	-1	0	-2	-1	-2	-1	0	0	-1	0
		DROUGHT	0	0	0	0	-1	0	-1	0	0	0	0	0	-1	0	-1	0	-1	0	-5	-4	-5	-3	-1	0	-1	-
	Franks Tract	ALL	-2	-2	-2	-2	-1	-1	-1	-1	-2	-2	-2	-2	-2	-2	-1	-1	-2	-2	-1	-1	-1	-1	-1	-1	-1	-1
		DROUGHT	-1	-1	-1	-1	-1	0	0	0	0	0	0	-1	0	-1	0	-1	-1	-1	0	0	0	0	0	0	-1	-
	Old R. at Rock Slough	ALL	-3	-3	-4	-3	-1	-1	-1	-1	-2	-2	-2	-2	-1	-1	0	0	-2	-2	-1	-1	-1	-1	-2	-2	-2	-2
		DROUGHT	-2	-1	-3	-1	-1	0	0	0	0	-1	-1	-1	0	0	-1	-1	-1	-1	-1	-1	0	0	0	0	-1	-
Western Delta	Sac. R. at Emmaton	ALL	0	0	0	0	0	0	0	0	0	0	0	0	0	0	-1	-1	-1	-1	-1	-1	-1	-1	0	0	0	0
		DROUGHT	0	0	0	0	0	0	0	0	0	0	0	0	0	0	0	0	0	0	-1	-1	-1	0	-1	0	0	-
	SJR at Antioch	ALL	1	0	0	0	0	0	0	0	-1	-1	-2	-1	-1	-1	-1	-1	-1	-1	-1	-1	-1	-1	0	-1	-1	-1
		DROUGHT	1	1	1	1	0	0	0	1	0	0	0	0	0	0	0	0	0	0	0	0	-1	-1	-1	0	0	-
	Sac. R. at Mallard Island	ALL	2	1	1	0	0	0	0	0	0	0	-1	-1	-1	-1	-1	-1	-1	0	-1	-1	-1	-1	1	-1	0	0
		DROUGHT	2	1	2	1	1	1	1	1	0	1	0	0	-1	0	0	0	0	0	-1	-1	-1	-1	-1	0	0	-
Major Diversions (Pu Stations)	NBA at Barker Slough PP	ALL	1	0	0	0	0	0	0	0	0	1	0	0	1	0	1	1	1	1	1	1	1	1	1	1	1	1
		DROUGHT	1	1	0	1	0	0	0	0	0	0	0	0	0	1	1	1	1	1	1	1	1	1	1	1	1	-
	Contra Costa PP #1	ALL	-3	-3	-3	-3	-2	-2	-1	-1	-1	-1	-2	-1	-2	-2	0	0	-1	-2	-1	-2	0	-1	-1	-2	-2	-2
		DROUGHT	-2	-1	-2	-1	-1	-1	0	0	-1	-1	0	-1	0	-1	0	0	-1	-1	-1	-1	0	0	0	0	-1	-
	Banks PP	ALL	2	2	1	2	2	2	4	4	5	5	7	7	7	7	4	5	3	3	0	0	1	0	1	1	3	3
		DROUGHT	-1	0	0	2	0	0	0	0	0	-1	3	2	3	3	2	2	-1	-1	0	0	-1	-1	0	0	0	-
	Jones PP	ALL	1	1	2	3	0	0	5	5	10	9	11	11	9	10	11	11	7	7	1	1	0	0	3	4	5	5
		DROUGHT	0	1	0	2	0	0	3	3	5	4	8	8	6	6	8	9	2	2	-1	-1	-1	0	-1	0	2	-

[a] ALL: Water years 1975-1991 represent the 16-year period modeled using DSM2. DROUGHT: Represents a 5 consecutive year (water years 1987-1991) drought period consisting of dry and critical water year types (as defined by the Sacramento Valley 40-30-30 water year hydrologic classification index).

NOTES:

-- Positive values indicate that implementation of the Alternative increases assimilative capacity available under Existing Conditions or the No Action Alternative ELT (i.e., water quality improves under the Alternative, relative to Existing Conditions or the No Action Alternative ELT). Negative values indicate that implementation of the Alternative decreases assimilative capacity available under Existing Conditions or the No Action Alternative ELT (i.e., water quality degradation occurs under the Alternative, relative to Existing Conditions or the No Action Alternative ELT). Values of -100% represent instances where all available assimilative capacity is used under the Alternative, and therefore concentrations are at or above the criteria.

Table Hg-10. Alternative 4A-H4 ELT use of Assimilative Capacity for Mercury Available under Existing Conditions and the No Action Alternative ELT Relative to the 25 ng/L Ecological Risk Benchmark.

Mercury			OCT		NOV		DEC		JAN		FEB		MAR		APR		MAY		JUN		JUL		AUG		SEP		Annual Avg. Change	
Alt 4 ELT Scn H4	Location	Period [a]	Ex. Cond.	No Act. ELT	Ex. Cond.	No Act. ELT	Ex. Cond.	No Act. ELT	Ex. Cond.	No Act. ELT	Ex. Cond.	No Act. ELT	Ex. Cond.	No Act. ELT	Ex. Cond.	No Act. ELT	Ex. Cond.	No Act. ELT	Ex. Cond.	No Act. ELT	Ex. Cond.	No Act. ELT	Ex. Cond.	No Act. ELT	Ex. Cond.	No Act. ELT	Ex. Cond.	No Act. ELT
Delta Interior	Moke. R. (SF) at Staten Island	ALL	-1	-1	-1	-1	-1	-1	-1	-1	-2	-1	-2	-2	-1	-2	-2	-1	-3	-3	-1	-1	0	-1	0	-1	-1	-1
		DROUGHT	0	0	-1	0	0	0	0	0	0	0	0	0	-1	-1	-1	-1	-2	-2	-1	-1	-1	-1	0	0	-1	-
	SJR at Buckley Cove	ALL	0	0	0	0	0	0	0	0	0	0	0	0	0	0	0	0	-1	0	-2	-2	-2	-1	0	0	-1	0
		DROUGHT	0	0	0	0	-1	0	-1	0	0	0	0	0	-1	0	-1	0	-1	0	-6	-4	-5	-3	-1	0	-1	-
	Franks Tract	ALL	-3	-3	-2	-2	-1	-1	-1	-1	-2	-2	-2	-2	-2	-2	-1	-1	-2	-2	-1	-2	-1	-1	-1	-2	-2	-2
		DROUGHT	-1	-1	-1	-1	-1	0	0	0	0	0	0	-1	-1	-1	-1	-1	-1	-1	0	-1	0	0	0	0	-1	-
	Old R. at Rock Slough	ALL	-4	-4	-4	-3	-1	-1	-1	-1	-2	-2	-2	-2	-1	-1	-1	-1	-3	-3	-2	-2	-1	-1	-3	-3	-2	-2
		DROUGHT	-2	-1	-3	-1	-1	0	-1	-1	0	-1	-1	-1	-1	-1	-1	-1	-2	-2	-1	-1	-1	0	0	0	-1	-
Western Delta	Sac. R. at Emmaton	ALL	0	0	0	0	0	0	0	0	0	0	0	0	0	0	-1	0	-1	-1	-1	-1	-1	-1	0	-1	-1	0
		DROUGHT	0	1	0	0	0	0	0	0	0	0	0	0	0	0	0	0	0	0	-1	-1	-1	-1	-1	0	0	-
	SJR at Antioch	ALL	0	0	0	0	0	0	0	0	-1	-1	-2	-1	-1	-1	-1	-1	-1	-1	-1	-1	-1	-1	0	-1	-1	-1
		DROUGHT	1	1	1	1	0	0	0	1	0	0	0	0	0	0	0	0	0	0	-1	-1	-1	-1	-1	0	0	-
	Sac. R. at Mallard Island	ALL	2	0	1	0	0	0	0	0	0	0	-1	-1	-1	-1	-1	0	-1	0	-1	-1	-1	-1	0	-1	0	0
		DROUGHT	2	1	2	1	0	0	1	1	0	1	0	0	0	0	0	0	0	0	-1	-1	-1	-1	-1	0	0	-
Major Diversions (Pu Stations)	NBA at Barker Slough PP	ALL	1	0	0	0	0	0	0	0	0	1	0	0	1	0	1	1	1	1	1	1	1	1	1	1	1	1
		DROUGHT	1	1	0	1	0	0	0	0	0	0	0	0	0	1	1	1	1	1	1	1	1	1	1	1	1	-
	Contra Costa PP #1	ALL	-4	-4	-4	-3	-2	-2	-1	-1	-2	-2	-3	-2	-2	-2	-1	-1	-2	-2	-2	-2	-1	-1	-2	-2	-2	-2
		DROUGHT	-2	-1	-2	-1	-1	-1	0	0	-1	-1	-1	-1	-1	-1	-1	-1	-2	-2	-1	-1	0	-1	0	0	-1	-
	Banks PP	ALL	1	2	2	3	1	1	4	4	5	5	7	7	6	6	7	7	4	4	0	0	0	-1	2	2	3	3
		DROUGHT	0	1	0	2	0	0	1	1	0	0	4	3	4	4	4	4	1	1	1	1	-2	-2	-1	-1	1	-
	Jones PP	ALL	2	3	2	3	1	1	4	4	9	9	11	11	11	11	10	10	5	5	0	0	0	0	3	4	5	5
		DROUGHT	2	3	1	3	0	0	1	1	5	3	8	7	7	7	8	8	0	0	-3	-2	-2	-1	-1	0	2	-

[a] ALL: Water years 1975-1991 represent the 16-year period modeled using DSM2. DROUGHT: Represents a 5 consecutive year (water years 1987-1991) drought period consisting of dry and critical water year types (as defined by the Sacramento Valley 40-30-30 water year hydrologic classification index).

NOTES:

-- Positive values indicate that implementation of the Alternative increases assimilative capacity available under Existing Conditions or the No Action Alternative ELT (i.e., water quality improves under the Alternative, relative to Existing Conditions or the No Action Alternative ELT). Negative values indicate that implementation of the Alternative decreases assimilative capacity available under Existing Conditions or the No Action Alternative ELT (i.e., water quality degradation occurs under the Alternative, relative to Existing Conditions or the No Action Alternative ELT). Values of -100% represent instances where all available assimilative capacity is used under the Alternative, and therefore concentrations are at or above the criteria.

Table Hg-11. Mercury Concentrations in 350-mm Largemouth Bass Fillets, and Comparisons to Baseline Conditions and Benchmark for Alternative 2D. Equation 1.

Source	Location	Period[a]	Estimated Concentrations of Mercury (mg/kg, ww)	% Change In Mercury Concentrations Compared to Baseline[b]		Exceedance Quotients[c]
			Alt. 2D-ELT	EX	NAA-ELT	Alt. 2D-ELT
Delta Interior	Mokelumne River (South Fork) at Staten Island	All	0.56	9	9	2.3
		Drought	0.48	6	6	2.0
	San Joaquin River at Buckley Cove	All	0.64	2	-1	2.7
		Drought	0.66	3	-1	2.7
	Franks Tract	All	0.47	6	6	1.9
		Drought	0.42	4	4	1.7
	Old River at Rock Slough	All	0.49	7	6	2.0
		Drought	0.44	5	4	1.8
Western Delta	Sacramento River at Emmaton	All	0.39	3	3	1.6
		Drought	0.37	1	1	1.5
	SJR at Antioch	All	0.40	7	7	1.7
		Drought	0.35	3	3	1.4
	Sacramento River at Mallard Island	All	0.31	7	6	1.3
		Drought	0.26	3	3	1.1
Major Diversions (Pumping Stations)	North Bay Aqueduct at Barker Slough PP	All	0.38	-8	-7	1.6
		Drought	0.39	-8	-8	1.6
	Contra Costa Pumping Plant #1	All	0.51	5	6	2.1
		Drought	0.47	3	3	1.9
	Banks Pumping Plant	All	0.46	-10	-11	1.9
		Drought	0.48	-1	-3	2.0
	Jones Pumping Plant	All	0.47	-12	-13	1.9
		Drought	0.49	-4	-6	2.1

Notes:

[a] All: Water years 1976-1991 represent the 16-year period modeled using DSM2. Drought: Represents a 5 consecutive year (water years 1987-1991) drought period consisting of dry and critical water year types (as defined by the Sacramento Valley 40-30-30 water year hydrologic classification index).

[b] % change indicates a negative change (increased concentrations) relative to baseline when values are positive and a positive change (lowered concentrations) relative to baseline when values are negative.

[c] Exceedance Quotient - All concentrations exceed total maximum daily load guidance concentration of 0.24 mg/kg ww Hg.

Alt. - alternative

EX - Existing Conditions

mg/kg - milligram per kilogram

NAA-ELT - No Action Alternative - Early Long Term

ww - wet weight

Table Hg-12. Mercury Concentrations in 350-mm Largemouth Bass Fillets, and Comparisons to Baseline Conditions and Benchmark for Alternative 2D. Equation 2.

Source	Location	Period[a]	Estimated Concentrations of Mercury (mg/kg, ww)	% Change In Mercury Concentrations Compared to Baseline[b]		Exceedance Quotients[c]
			Alt. 2D-ELT	EX	NAA-ELT	Alt. 2D-ELT
Delta Interior	Mokelumne River (South Fork) at Staten Island	All	0.86	13	13	3.6
		Drought	0.70	9	8	2.9
	San Joaquin River at Buckley Cove	All	1.03	5	0	4.4
		Drought	1.08	8	1	4.6
	Franks Tract	All	0.66	9	9	2.8
		Drought	0.57	6	5	2.4
	Old River at Rock Slough	All	0.71	10	9	2.9
		Drought	0.61	7	6	2.6
Western Delta	Sacramento River at Emmaton	All	0.51	4	4	2.1
		Drought	0.48	1	2	2.0
	SJR at Antioch	All	0.54	10	9	2.2
		Drought	0.44	5	5	1.8
	Sacramento River at Mallard Island	All	0.37	9	8	1.6
		Drought	0.29	5	5	1.2
Major Diversions (Pumping Stations)	North Bay Aqueduct at Barker Slough PP	All	0.51	0	1	2.4
		Drought	0.51	0	0	2.4
	Contra Costa Pumping Plant #1	All	0.76	7	8	3.2
		Drought	0.67	5	5	2.8
	Banks Pumping Plant	All	0.64	1	0	3.2
		Drought	0.69	2	0	3.0
	Jones Pumping Plant	All	0.67	2	0	3.4
		Drought	0.72	2	0	3.3

Notes:

[a] All: Water years 1976-1991 represent the 16-year period modeled using DSM2. Drought: Represents a 5 consecutive year (water years 1987-1991) drought period consisting of dry and critical water year types (as defined by the Sacramento Valley 40-30-30 water year hydrologic classification index).

[b] % change indicates a negative change (increased concentrations) relative to baseline when values are positive and a positive change (lowered concentrations) relative to baseline when values are negative.

[c] Exceedance Quotient - All concentrations exceed total maximum daily load guidance concentration of 0.24 mg/kg ww Hg.

Alt. - alternative

EX - Existing Conditions

mg/kg - milligram per kilogram

NAA-ELT - No Action Alternative - Early Long Term

ww - wet weight

Table Hg-13. Mercury Concentrations in 350-mm Largemouth Bass Fillets, and Comparisons to Baseline Conditions and Benchmark for Alternative 5A. Equation 1.

Source	Location	Period[a]	Estimated Concentrations of Mercury (mg/kg, ww)	% Change In Mercury Concentrations Compared to Baseline[b]		Exceedance Quotients[c]
			Alt. 5A-ELT	EX	NAA-ELT	Alt. 5A-ELT
Delta Interior	Mokelumne River (South Fork) at Staten Island	All	0.82	5	5	2.3
		Drought	0.69	5	5	2.0
	San Joaquin River at Buckley Cove	All	1.05	3	0	2.7
		Drought	1.11	5	1	2.8
	Franks Tract	All	0.63	3	3	1.9
		Drought	0.56	2	2	1.7
	Old River at Rock Slough	All	0.67	4	3	2.0
		Drought	0.60	3	2	1.8
Western Delta	Sacramento River at Emmaton	All	0.48	1	1	1.6
		Drought	0.51	0	1	1.5
	SJR at Antioch	All	0.43	3	3	1.6
		Drought	0.35	2	2	1.4
	Sacramento River at Mallard Island	All	0.28	3	2	1.2
		Drought	0.51	2	2	1.1
Major Diversions (Pumping Stations)	North Bay Aqueduct at Barker Slough PP	All	0.73	-8	-7	1.6
		Drought	0.65	-8	-8	1.6
	Contra Costa Pumping Plant #1	All	0.70	2	3	2.1
		Drought	0.70	2	2	1.9
	Banks Pumping Plant	All	0.75	-5	-5	2.0
		Drought	0.75	0	-1	2.0
	Jones Pumping Plant	All	0.00	-4	-5	2.1
		Drought	1.11	-1	-3	2.1

Notes:

[a] All: Water years 1976-1991 represent the 16-year period modeled using DSM2. Drought: Represents a 5 consecutive year (water years 1987-1991) drought period consisting of dry and critical water year types (as defined by the Sacramento Valley 40-30-30 water year hydrologic classification index).

[b] % change indicates a negative change (increased concentrations) relative to baseline when values are positive and a positive change (lowered concentrations) relative to baseline when values are negative.

[c] Exceedance Quotient - All concentrations exceed total maximum daily load guidance concentration of 0.24 mg/kg ww Hg.

Alt. - alternative

EX - Existing Conditions

mg/kg - milligram per kilogram

NAA-ELT - No Action Alternative - Early Long Term

ww - wet weight

Table Hg-14. Mercury Concentrations in 350-mm Largemouth Bass Fillets, and Comparisons to Baseline Conditions and Benchmark for Alternative 5A. Equation 2.

Source	Location	Period[a]	Estimated Concentrations of Mercury (mg/kg, ww)	% Change In Mercury Concentrations Compared to Baseline[b]		Exceedance Quotients[c]
			Alt. 5A-ELT	EX	NAA-ELT	Alt. 5A-ELT
Delta Interior	Mokelumne River (South Fork) at Staten Island	All	0.82	0	0	3.2
		Drought	0.69	0	-1	2.7
	San Joaquin River at Buckley Cove	All	1.05	0	-4	4.2
		Drought	1.11	0	-6	4.3
	Franks Tract	All	0.63	0	0	2.5
		Drought	0.56	0	-1	2.2
	Old River at Rock Slough	All	0.67	0	-1	2.7
		Drought	0.60	0	-1	2.4
Western Delta	Sacramento River at Emmaton	All	0.48	0	0	2.0
		Drought	0.51	-1	0	2.0
	SJR at Antioch	All	0.43	0	-1	2.0
		Drought	0.35	0	0	1.7
	Sacramento River at Mallard Island	All	0.28	0	-1	1.4
		Drought	0.51	0	0	1.1
Major Diversions (Pumping Stations)	North Bay Aqueduct at Barker Slough PP	All	0.73	-11	-10	2.1
		Drought	0.65	-11	-11	2.1
	Contra Costa Pumping Plant #1	All	0.70	-1	0	2.9
		Drought	0.70	0	0	2.7
	Banks Pumping Plant	All	0.75	-14	-15	2.7
		Drought	0.75	-2	-4	2.9
	Jones Pumping Plant	All	0.00	-16	-18	2.8
		Drought	1.11	-6	-8	3.0

Notes:

[a] All: Water years 1976-1991 represent the 16-year period modeled using DSM2. Drought: Represents a 5 consecutive year (water years 1987-1991) drought period consisting of dry and critical water year types (as defined by the Sacramento Valley 40-30-30 water year hydrologic classification index).

[b] % change indicates a negative change (increased concentrations) relative to baseline when values are positive and a positive change (lowered concentrations) relative to baseline when values are negative.

[c] Exceedance Quotient - All concentrations exceed total maximum daily load guidance concentration of 0.24 mg/kg ww Hg.

Alt. - alternative

EX - Existing Conditions

mg/kg - milligram per kilogram

NAA-ELT - No Action Alternative - Early Long Term

ww - wet weight

Table Hg-15. Alternative 2D ELT use of Assimilative Capacity for Mercury Available under Existing Conditions and the No Action Alternative ELT Relative to the 25 ng/L Ecological Risk Benchmark.

Mercury			OCT		NOV		DEC		JAN		FEB		MAR		APR		MAY		JUN		JUL		AUG		SEP		Annual Avg. Change	
Alt 2D ELT	Location	Period [a]	Ex. Cond.	No Act. ELT	Ex. Cond.	No Act. ELT	Ex. Cond.	No Act. ELT	Ex. Cond.	No Act. ELT	Ex. Cond.	No Act. ELT	Ex. Cond.	No Act. ELT	Ex. Cond.	No Act. ELT	Ex. Cond.	No Act. ELT	Ex. Cond.	No Act. ELT	Ex. Cond.	No Act. ELT	Ex. Cond.	No Act. ELT	Ex. Cond.	No Act. ELT	Ex. Cond.	No Act. ELT
Delta Interior	Moke. R. (SF) at Staten Island	ALL	-1	-1	-1	-1	-1	-1	-1	-1	-2	-2	-3	-2	-2	-2	-2	-2	-3	-3	-1	-1	0	-1	0	-1	-1	-1
		DROUGHT	0	0	-1	0	-1	0	0	0	0	0	-1	-1	-1	-1	-1	-1	-2	-2	-1	-1	-1	0	0	0	-1	-
	SJR at Buckley Cove	ALL	0	0	0	0	0	0	0	0	0	0	0	0	0	0	0	0	-1	0	-2	-1	-2	-1	0	0	-1	0
		DROUGHT	0	0	0	0	-1	0	-1	0	0	0	0	0	-1	0	-1	0	-1	0	-5	-4	-5	-3	-1	0	-1	-
	Franks Tract	ALL	-3	-3	-3	-2	-1	-1	-1	-1	-2	-2	-2	-2	-2	-2	-1	-1	-2	-2	-1	-1	-1	-1	-1	-1	-2	-2
		DROUGHT	-1	-1	-1	-1	-1	0	0	0	0	0	0	-1	-1	-1	0	-1	-1	-1	0	0	0	0	0	0	-1	-
	Old R. at Rock Slough	ALL	-4	-4	-4	-3	-1	-1	-1	-1	-2	-2	-2	-2	-1	-1	0	0	-2	-2	-1	-1	-1	-1	-3	-3	-2	-2
		DROUGHT	-2	-1	-3	-1	-1	0	0	0	0	-1	-1	-1	0	-1	-1	-1	-1	-1	-1	-1	0	0	0	0	-1	-
Western Delta	Sac. R. at Emmaton	ALL	0	0	0	0	0	0	0	0	0	0	0	0	-1	0	-1	-1	-1	-1	-1	-1	-1	-1	0	-1	0	0
		DROUGHT	0	0	0	0	0	0	0	0	0	0	0	0	0	0	0	0	0	0	-1	-1	-1	0	-1	0	0	-
	SJR at Antioch	ALL	0	0	0	-1	0	0	0	0	-1	-1	-2	-2	-1	-1	-1	-1	-1	-1	-1	-1	-1	-1	0	-1	-1	-1
		DROUGHT	1	1	1	1	0	0	0	1	0	0	0	0	0	0	0	0	0	0	0	0	-1	-1	-1	0	0	-
	Sac. R. at Mallard Island	ALL	1	0	1	0	0	0	0	0	-1	0	-1	-1	-1	-1	-1	-1	-1	-1	-1	-1	-1	-1	1	-1	0	0
		DROUGHT	2	1	2	1	1	1	1	1	0	1	0	0	-1	0	0	0	0	0	-1	-1	-1	-1	-1	0	0	-
Major Diversions (Pu Stations)	NBA at Barker Slough PP	ALL	1	0	0	0	0	0	0	0	0	1	0	0	1	0	1	1	1	1	1	1	1	1	1	1	1	1
		DROUGHT	1	1	0	1	0	0	0	0	0	0	0	0	0	1	1	1	1	1	1	1	1	1	1	1	1	-
	Contra Costa PP #1	ALL	-4	-4	-4	-4	-2	-2	-1	0	-2	-2	-2	-2	-2	-2	0	0	-1	-2	-1	-2	0	-1	-2	-2	-2	-2
		DROUGHT	-2	-1	-2	-1	-1	-1	0	0	-1	-1	0	-1	0	-1	0	0	-1	-1	-1	-1	0	0	0	0	-1	-
	Banks PP	ALL	2	2	2	3	2	2	4	4	6	6	8	8	8	8	5	5	3	3	1	0	1	1	2	2	4	4
		DROUGHT	0	0	0	2	0	0	0	0	0	0	3	2	3	2	2	2	-1	-1	0	0	-1	-1	0	0	0	-
	Jones PP	ALL	1	2	2	3	1	2	6	6	10	9	11	11	11	11	11	11	7	7	1	1	-1	-1	3	4	5	5
		DROUGHT	0	1	0	2	0	0	3	2	5	4	8	8	6	6	8	9	1	2	-2	-1	-2	-1	-1	0	2	-

[a] ALL: Water years 1975-1991 represent the 16-year period modeled using DSM2. DROUGHT: Represents a 5 consecutive year (water years 1987-1991) drought period consisting of dry and critical water year types (as defined by the Sacramento Valley 40-30-30 water year hydrologic classification index).

NOTES:

-- Positive values indicate that implementation of the Alternative increases assimilative capacity available under Existing Conditions or the No Action Alternative ELT (i.e., water quality improves under the Alternative, relative to Existing Conditions or the No Action Alternative ELT). Negative values indicate that implementation of the Alternative decreases assimilative capacity available under Existing Conditions or the No Action Alternative ELT (i.e., water quality degradation occurs under the Alternative, relative to Existing Conditions or the No Action Alternative ELT). Values of -100% represent instances where all available assimilative capacity is used under the Alternative, and therefore concentrations are at or above the criteria.

Table Hg-16. Alternative 5A ELT use of Assimilative Capacity for Mercury Available under Existing Conditions and the No Action Alternative ELT Relative to the 25 ng/L Ecological Risk Benchmark.

Mercury			OCT		NOV		DEC		JAN		FEB		MAR		APR		MAY		JUN		JUL		AUG		SEP		Annual Avg. Change	
Alt 5A ELT	Location	Period [a]	Ex. Cond.	No Act. ELT	Ex. Cond.	No Act. ELT	Ex. Cond.	No Act. ELT	Ex. Cond.	No Act. ELT	Ex. Cond.	No Act. ELT	Ex. Cond.	No Act. ELT	Ex. Cond.	No Act. ELT	Ex. Cond.	No Act. ELT	Ex. Cond.	No Act. ELT	Ex. Cond.	No Act. ELT	Ex. Cond.	No Act. ELT	Ex. Cond.	No Act. ELT	Ex. Cond.	No Act. ELT
Delta Interior	Moke. R. (SF) at Staten Island	ALL	0	0	-1	0	-1	0	0	0	-1	-1	-1	-1	-1	-1	-1	-1	-2	-2	0	-1	0	-1	0	-1	-1	-1
		DROUGHT	0	0	-1	0	0	0	0	0	0	0	0	0	-1	-1	-1	-1	-2	-2	-1	-1	-1	0	0	0	-1	-
	SJR at Buckley Cove	ALL	0	0	0	0	0	0	0	0	0	0	0	0	0	0	0	0	-1	0	-2	-1	-2	-1	0	0	-1	0
		DROUGHT	0	0	0	0	-1	0	-1	0	0	0	0	0	-1	0	-1	0	-1	0	-4	-3	-4	-2	-1	0	-1	-
	Franks Tract	ALL	-1	-1	-1	-1	-1	-1	0	0	0	0	0	-1	0	0	0	0	-1	-1	0	-1	0	0	-1	-1	-1	-1
		DROUGHT	-1	-1	-1	-1	-1	0	0	0	0	0	0	0	0	0	0	0	0	0	0	0	0	0	0	0	0	-
	Old R. at Rock Slough	ALL	-2	-1	-2	-2	-1	-1	0	0	0	0	0	0	0	0	0	0	-1	-1	0	-1	0	-1	-1	-2	-1	-1
		DROUGHT	-2	-1	-2	-1	-1	0	0	0	1	0	1	0	1	0	0	0	-1	0	0	0	0	0	0	0	0	-
Western Delta	Sac. R. at Emmaton	ALL	0	0	0	0	0	0	0	0	0	0	0	0	0	0	0	0	0	0	0	0	0	0	0	0	0	0
		DROUGHT	0	0	0	0	0	0	0	0	0	0	0	0	0	0	0	0	0	0	-1	-1	-1	0	-1	0	0	-
	SJR at Antioch	ALL	1	0	0	0	0	0	0	0	0	0	-1	0	0	0	0	0	0	0	0	0	0	0	0	0	0	0
		DROUGHT	1	1	1	0	0	0	0	0	0	0	0	0	0	0	0	0	0	0	0	0	-1	-1	-1	0	0	-
	Sac. R. at Mallard Island	ALL	1	0	1	0	0	0	0	0	0	0	-1	0	0	0	-1	0	-1	0	0	0	-1	0	1	0	0	0
		DROUGHT	2	1	2	1	1	1	1	1	0	1	0	0	0	0	0	0	0	0	0	-1	-1	-1	-1	0	0	-
Major Diversions (Pu Stations)	NBA at Barker Slough PP	ALL	1	0	0	0	0	0	0	0	0	1	0	1	1	0	1	1	1	1	1	1	1	1	1	1	1	1
		DROUGHT	1	1	0	1	0	0	0	0	0	0	0	0	0	1	1	1	1	1	1	1	1	1	1	1	1	-
	Contra Costa PP #1	ALL	-2	-2	-2	-2	-2	-1	-1	0	0	0	-1	0	0	0	0	0	0	-1	0	-1	0	-1	-1	-1	-1	-1
		DROUGHT	-2	-1	-2	-1	-1	0	0	0	0	0	1	0	1	0	0	1	0	0	0	-1	0	0	0	0	0	-
	Banks PP	ALL	1	1	1	2	0	0	2	2	3	2	3	2	5	5	3	3	2	2	1	1	1	0	1	1	2	2
		DROUGHT	1	1	1	2	0	0	0	0	0	0	2	1	3	2	1	1	0	0	0	0	-1	-1	-1	0	0	-
	Jones PP	ALL	-2	-1	1	2	1	1	1	1	3	2	6	5	3	3	5	5	2	3	0	0	0	0	2	2	2	2
		DROUGHT	-3	-1	1	3	0	0	0	0	2	0	6	5	3	2	5	5	1	1	-1	0	-1	0	-1	0	1	-

[a] ALL: Water years 1975-1991 represent the 16-year period modeled using DSM2. DROUGHT: Represents a 5 consecutive year (water years 1987-1991) drought period consisting of dry and critical water year types (as defined by the Sacramento Valley 40-30-30 water year hydrologic classification index).

NOTES:

-- Positive values indicate that implementation of the Alternative increases assimilative capacity available under Existing Conditions or the No Action Alternative ELT (i.e., water quality improves under the Alternative, relative to Existing Conditions or the No Action Alternative ELT). Negative values indicate that implementation of the Alternative decreases assimilative capacity available under Existing Conditions or the No Action Alternative ELT (i.e., water quality degradation occurs under the Alternative, relative to Existing Conditions or the No Action Alternative ELT). Values of -100% represent instances where all available assimilative capacity is used under the Alternative, and therefore concentrations are at or above the criteria.

Table N-1. Period Average Nitrate-N Concentrations and Frequency of Exceedance of Objectives/Criteria for Existing Conditions, the No Action Alternative ELT, and Alternative 4A ELT.

NitrateAlt 4 ELT Scn H3-H4	Location	Period [a]	Period Average Concentration mg/L-N				Lowest Applicable Human Health Criterion/Objective (10 mg/L-N) b				Lowest Applicable Aquatic Life Criterion/Objective (N/A) c				Other Relevant Threshold (5 mg/L-N) d			
							Frequency of Criterion/Objective Exceedance (%)				Frequency of Criterion/Objective Exceedance (%)				Frequency of Criterion/Objective Exceedance (%)			
			Ex. Cond.	No Act. ELT	Alt 4A H3 ELT	Alt 4A H4 ELT	Ex. Cond.	No Act. ELT	Alt 4A H3 ELT	Alt 4A H4 ELT	Ex. Cond.	No Act. ELT	Alt 4A H3 ELT	Alt 4A H4 ELT	Ex. Cond.	No Act. ELT	Alt 4A H3 ELT	Alt 4A H4 ELT
Delta Interior	Moke. R. (SF) at Staten Island	All	0.29	0.29	0.34	0.35	0	0	0	0	-	-	-	-	0	0	0	0
		Drought	0.30	0.30	0.35	0.35	0	0	0	0	-	-	-	-	0	0	0	0
	SJR at Buckley Cove	All	1.44	1.35	1.37	1.38	0	0	0	0	-	-	-	-	0	0	0	0
		Drought	1.45	1.31	1.36	1.37	0	0	0	0	-	-	-	-	0	0	0	0
	Franks Tract	All	0.36	0.36	0.49	0.50	0	0	0	0	-	-	-	-	0	0	0	0
		Drought	0.24	0.25	0.29	0.30	0	0	0	0	-	-	-	-	0	0	0	0
	Old R. at Rock Slough	All	0.46	0.45	0.60	0.63	0	0	0	0	-	-	-	-	0	0	0	0
		Drought	0.31	0.31	0.37	0.39	0	0	0	0	-	-	-	-	0	0	0	0
Western Delta	Sac. R. at Emmaton	All	0.20	0.20	0.23	0.24	0	0	0	0	-	-	-	-	0	0	0	0
		Drought	0.19	0.19	0.21	0.21	0	0	0	0	-	-	-	-	0	0	0	0
	SJR at Antioch	All	0.27	0.27	0.35	0.35	0	0	0	0	-	-	-	-	0	0	0	0
		Drought	0.19	0.19	0.22	0.22	0	0	0	0	-	-	-	-	0	0	0	0
	Sac. R. at Mallard Island	All	0.19	0.19	0.24	0.24	0	0	0	0	-	-	-	-	0	0	0	0
		Drought	0.15	0.15	0.16	0.17	0	0	0	0	-	-	-	-	0	0	0	0
Major Diversions (Pumping Stations)	NBA at Barker Slough PP	All	0.27	0.27	0.19	0.19	0	0	0	0	-	-	-	-	0	0	0	0
		Drought	0.27	0.27	0.19	0.19	0	0	0	0	-	-	-	-	0	0	0	0
	Contra Costa PP #1	All	0.51	0.51	0.64	0.67	0	0	0	0	-	-	-	-	0	0	0	0
		Drought	0.38	0.38	0.44	0.45	0	0	0	0	-	-	-	-	0	0	0	0
	Banks PP	All	0.70	0.70	0.50	0.49	0	0	0	0	-	-	-	-	0	0	0	0
		Drought	0.56	0.55	0.51	0.46	0	0	0	0	-	-	-	-	0	0	0	0
	Jones PP	All	0.92	0.93	0.62	0.62	0	0	0	0	-	-	-	-	0	0	0	0
		Drought	0.79	0.81	0.67	0.69	0	0	0	0	-	-	-	-	0	0	0	0

[a] ALL: Water years 1975-1991 represent the 16-year period modeled using DSM2. DROUGHT: Represents a 5 consecutive year (water years 1987-1991) drought period consisting of dry and critical water year types (as defined by the Sacramento Valley 40-30-30 water year hydrologic classification index).
[b] Drinking water maximum contaminant level (MCL) incorporated by reference in the Region 2 and 5 Basin Plans.
[c] Ayers and Westcot (1985). Recommended goals for sensitive crops.

Table N-2. Period Average Change in Nitrate-N Concentrations (mg/L-N) for the No Action Alternative ELT, Relative to Existing Conditions.

Nitrate			OCT	NOV	DEC	JAN	FEB	MAR	APR	MAY	JUN	JUL	AUG	SEP	Annual Avg. Change
No Act. ELT	Location	Period [a]	Ex. Cond.	Ex. Cond.	Ex. Cond.	Ex. Cond.	Ex. Cond.	Ex. Cond.	Ex. Cond.	Ex. Cond.	Ex. Cond.	Ex. Cond.	Ex. Cond.	Ex. Cond.	Ex. Cond.
Delta Interior	Moke. R. (SF) at Staten Island	ALL	0.00	0.00	0.00	0.00	-0.01	0.00	0.00	0.00	0.00	-0.01	0.00	0.00	0.00
			(1%)	(-0%)	(-0%)	(-1%)	(-1%)	(0%)	(-1%)	(-0%)	(-1%)	(-4%)	(2%)	(-2%)	(-1%)
		DROUGHT	0.00	0.00	0.00	0.00	-0.02	-0.02	-0.01	0.00	-0.01	0.00	0.02	0.00	0.00
			(1%)	(-0%)	(-1%)	(-1%)	(-2%)	(-3%)	(-3%)	(-2%)	(-2%)	(2%)	(13%)	(-0%)	(-1%)
	SJR at Buckley Cove	ALL	-0.04	-0.03	-0.12	-0.09	-0.06	-0.05	-0.05	-0.04	-0.11	-0.15	-0.19	-0.09	-0.09
			(-3%)	(-2%)	(-8%)	(-5%)	(-4%)	(-4%)	(-5%)	(-4%)	(-9%)	(-11%)	(-12%)	(-6%)	(-6%)
		DROUGHT	-0.06	-0.06	-0.17	-0.16	-0.09	-0.09	-0.11	-0.07	-0.20	-0.21	-0.36	-0.14	-0.14
			(-3%)	(-4%)	(-11%)	(-9%)	(-5%)	(-6%)	(-9%)	(-8%)	(-16%)	(-19%)	(-25%)	(-10%)	(-10%)
	Franks Tract	ALL	0.01	0.03	0.01	0.00	0.01	-0.01	0.00	0.00	-0.01	-0.02	-0.01	-0.01	0.00
			(5%)	(12%)	(3%)	(1%)	(1%)	(-1%)	(-1%)	(0%)	(-2%)	(-8%)	(-5%)	(-11%)	(-0%)
		DROUGHT	0.03	0.06	0.02	0.00	-0.03	-0.03	-0.02	-0.01	0.00	0.00	0.01	0.00	0.00
			(16%)	(34%)	(11%)	(-0%)	(-6%)	(-9%)	(-6%)	(-3%)	(-2%)	(1%)	(10%)	(0%)	(1%)
	Old R. at Rock Slough	ALL	0.03	0.05	0.00	0.00	-0.01	-0.01	0.00	0.00	-0.01	-0.02	-0.01	-0.02	0.00
			(12%)	(19%)	(-0%)	(0%)	(-2%)	(-1%)	(-1%)	(-1%)	(-2%)	(-6%)	(-4%)	(-14%)	(-0%)
		DROUGHT	0.06	0.10	0.03	-0.02	-0.08	-0.06	-0.03	0.00	0.00	0.01	0.03	0.00	0.00
			(26%)	(52%)	(12%)	(-5%)	(-15%)	(-11%)	(-5%)	(-1%)	(-1%)	(3%)	(18%)	(1%)	(1%)
Western Delta	Sac. R. at Emmaton	ALL	0.00	0.01	0.00	0.00	0.00	0.00	0.00	0.01	0.01	0.00	0.00	0.00	0.00
			(2%)	(4%)	(1%)	(-0%)	(0%)	(1%)	(1%)	(5%)	(6%)	(3%)	(3%)	(-1%)	(2%)
		DROUGHT	0.01	0.02	0.01	0.00	0.00	-0.01	-0.01	0.00	0.00	0.00	0.01	0.00	0.00
			(4%)	(10%)	(3%)	(-1%)	(-1%)	(-3%)	(-3%)	(-2%)	(-2%)	(3%)	(9%)	(-0%)	(1%)
	SJR at Antioch	ALL	0.01	0.01	0.00	0.00	0.00	0.00	0.00	0.00	0.00	-0.01	0.00	0.00	0.00
			(3%)	(8%)	(2%)	(0%)	(1%)	(-1%)	(-1%)	(1%)	(1%)	(-5%)	(-2%)	(-4%)	(0%)
		DROUGHT	0.01	0.03	0.01	0.00	-0.01	-0.02	-0.01	-0.01	0.00	0.00	0.01	0.00	0.00
			(7%)	(21%)	(7%)	(-1%)	(-4%)	(-6%)	(-5%)	(-3%)	(-3%)	(2%)	(7%)	(-0%)	(0%)
	Sac. R. at Mallard Island	ALL	0.00	0.01	0.00	0.00	0.00	0.00	0.00	0.00	0.00	0.00	0.00	0.00	0.00
			(4%)	(8%)	(2%)	(0%)	(-0%)	(-1%)	(-1%)	(2%)	(2%)	(-2%)	(-2%)	(-0%)	(1%)
		DROUGHT	0.01	0.02	0.01	0.00	-0.01	-0.01	-0.01	0.00	0.00	0.00	0.00	0.00	0.00
			(7%)	(19%)	(7%)	(-1%)	(-5%)	(-5%)	(-4%)	(-3%)	(-2%)	(1%)	(4%)	(-0%)	(0%)
Major Diversions (Pumping Stations)	NBA at Barker Slough PP	ALL	-0.02	0.00	0.00	0.01	0.05	0.01	-0.02	-0.01	-0.02	-0.02	-0.02	0.00	0.00
			(-6%)	(-0%)	(-0%)	(1%)	(11%)	(4%)	(-5%)	(-2%)	(-7%)	(-9%)	(-8%)	(0%)	(-1%)
		DROUGHT	-0.02	0.00	0.00	0.00	0.02	0.02	0.02	0.01	-0.02	-0.01	-0.01	0.00	0.00
			(-6%)	(-0%)	(1%)	(0%)	(4%)	(7%)	(5%)	(4%)	(-7%)	(-6%)	(-2%)	(0%)	(0%)
	Contra Costa PP #1	ALL	-0.01	0.05	0.06	0.01	0.04	-0.01	-0.03	0.00	-0.03	-0.03	-0.04	-0.02	0.00
			(-4%)	(29%)	(19%)	(1%)	(5%)	(-1%)	(-4%)	(0%)	(-5%)	(-7%)	(-12%)	(-16%)	(-0%)
		DROUGHT	0.04	0.10	0.03	-0.01	-0.07	-0.09	-0.05	0.02	-0.02	-0.01	0.00	0.00	0.00
			(12%)	(59%)	(9%)	(-2%)	(-11%)	(-15%)	(-7%)	(5%)	(-5%)	(-3%)	(1%)	(2%)	(-1%)
	Banks PP	ALL	0.02	0.06	0.01	0.00	-0.02	-0.03	-0.01	0.00	-0.01	-0.01	-0.02	-0.03	0.00
			(4%)	(10%)	(2%)	(-0%)	(-2%)	(-3%)	(-1%)	(-1%)	(-1%)	(-3%)	(-5%)	(-9%)	(-1%)
		DROUGHT	0.06	0.09	0.01	-0.02	-0.07	-0.10	-0.06	-0.02	-0.02	0.02	0.04	-0.01	-0.01
			(13%)	(21%)	(3%)	(-3%)	(-8%)	(-11%)	(-7%)	(-4%)	(-3%)	(7%)	(16%)	(-6%)	(-1%)
	Jones PP	ALL	0.06	0.08	0.00	-0.01	-0.03	-0.01	0.00	0.00	0.01	0.02	0.02	0.05	0.02
			(7%)	(10%)	(-0%)	(-1%)	(-2%)	(-1%)	(0%)	(0%)	(1%)	(3%)	(4%)	(8%)	(2%)
		DROUGHT	0.09	0.16	0.00	-0.04	-0.10	-0.05	-0.01	0.01	0.00	0.07	0.12	0.01	0.02
			(13%)	(24%)	(0%)	(-4%)	(-7%)	(-3%)	(-1%)	(1%)	(-0%)	(24%)	(31%)	(3%)	(3%)

[a] ALL: Water years 1976-1991 represent the 16-year period modeled using DSM2. DROUGHT: Represents a 5 consecutive year (water years 1987-1991) drought period consisting of dry and critical water year types (as defined by the Sacramento Valley 40-30-30 water year hydrologic classification index).

Table N-3. No Action Alternative ELT use of Assimilative Capacity Available under Existing Conditions Relative to the 10 mg/L-N MCL.

Nitrate			OCT	NOV	DEC	JAN	FEB	MAR	APR	MAY	JUN	JUL	AUG	SEP	Annual Avg. Change
No Act. ELT	Location	Period [a]	Ex. Cond.	Ex. Cond.	Ex. Cond.	Ex. Cond.	Ex. Cond.	Ex. Cond.	Ex. Cond.	Ex. Cond.	Ex. Cond.	Ex. Cond.	Ex. Cond.	Ex. Cond.	Ex. Cond.
Delta Interior	Moke. R. (SF) at Staten Island	ALL	0.0	0.0	0.0	0.0	0.1	0.0	0.0	0.0	0.0	0.1	0.0	0.0	0.0
		DROUGHT	0.0	0.0	0.0	0.1	0.2	0.2	0.1	0.0	0.1	0.0	-0.2	0.0	0.0
	SJR at Buckley Cove	ALL	0.5	0.3	1.4	1.0	0.7	0.6	0.6	0.4	1.2	1.8	2.3	1.1	1.0
		DROUGHT	0.7	0.8	2.1	2.0	1.1	1.1	1.2	0.8	2.3	2.4	4.2	1.7	1.7
	Franks Tract	ALL	-0.1	-0.3	-0.1	0.0	-0.1	0.1	0.0	0.0	0.1	0.2	0.1	0.1	0.0
		DROUGHT	-0.3	-0.6	-0.2	0.0	0.3	0.4	0.2	0.1	0.0	0.0	-0.1	0.0	0.0
	Old R. at Rock Slough	ALL	-0.3	-0.5	0.0	0.0	0.1	0.1	0.0	0.0	0.1	0.2	0.1	0.2	0.0
		DROUGHT	-0.6	-1.0	-0.3	0.2	0.9	0.6	0.3	0.0	0.0	-0.1	-0.3	0.0	0.0
Western Delta	Sac. R. at Emmaton	ALL	0.0	-0.1	0.0	0.0	0.0	0.0	0.0	-0.1	-0.1	0.0	0.0	0.0	0.0
		DROUGHT	-0.1	-0.2	-0.1	0.0	0.0	0.1	0.1	0.0	0.0	0.0	-0.1	0.0	0.0
	SJR at Antioch	ALL	-0.1	-0.1	0.0	0.0	0.0	0.0	0.0	0.0	0.0	0.1	0.0	0.0	0.0
		DROUGHT	-0.1	-0.3	-0.1	0.0	0.2	0.2	0.1	0.1	0.0	0.0	-0.1	0.0	0.0
	Sac. R. at Mallard Island	ALL	0.0	-0.1	0.0	0.0	0.0	0.0	0.0	0.0	-0.1	0.0	0.0	0.0	0.0
		DROUGHT	-0.1	-0.2	-0.1	0.0	0.1	0.1	0.1	0.0	0.0	0.0	0.0	0.0	0.0
Major Diversions (Pumping Stations)	NBA at Barker Slough PP	ALL	0.2	0.0	0.0	-0.1	-0.5	-0.1	0.2	0.1	0.2	0.2	0.2	0.0	0.0
		DROUGHT	0.2	0.0	0.0	0.0	-0.2	-0.2	-0.2	-0.1	0.2	0.1	0.1	0.0	0.0
	Contra Costa PP #1	ALL	0.1	-0.5	-0.6	-0.1	-0.5	0.1	0.4	0.0	0.3	0.3	0.4	0.2	0.0
		DROUGHT	-0.4	-1.1	-0.3	0.1	0.7	1.0	0.5	-0.2	0.2	0.1	0.0	0.0	0.0
	Banks PP	ALL	-0.2	-0.7	-0.1	0.0	0.2	0.3	0.1	0.0	0.1	0.1	0.2	0.3	0.0
		DROUGHT	-0.7	-1.0	-0.1	0.2	0.8	1.2	0.7	0.2	0.2	-0.2	-0.4	0.1	0.1
	Jones PP	ALL	-0.6	-0.9	0.0	0.1	0.3	0.1	0.0	0.0	-0.1	-0.2	-0.2	-0.5	-0.2
		DROUGHT	-0.9	-1.8	0.0	0.5	1.2	0.5	0.1	-0.1	0.0	-0.7	-1.2	-0.1	-0.2

[a] ALL: Water years 1975-1991 represent the 16-year period modeled using DSM2. DROUGHT: Represents a 5 consecutive year (water years 1987-1991) drought period consisting of dry and critical water year types (as defined by the Sacramento Valley 40-30-30 water year hydrologic classification index).

NOTES:

-- Positive values indicate that implementation of the Alternative increases assimilative capacity available under Existing Conditions or the No Action Alternative (i.e., water quality improves under the Alternative, relative to Existing Conditions or the No Action Alternative). Negative values indicate that implementation of the Alternative decreases assimilative capacity available under Existing Conditions or the No Action Alternative (i.e., water quality degradation occurs under the Alternative, relative to Existing Conditions or the No Action Alternative). Values of -100% represent instances where all available assimilative capacity is used under the Alternative, and therefore concentrations are at or above the criteria.

-- Regulatory objective is the drinking water maximum contaminant level (MCL) incorporated by reference in the Region 2 and 5 Basin Plans.

Table N-4. Period Average Change in Nitrate-N Concentrations (mg/L-N) for Alternative 4A-H3 ELT Relative to Existing Conditions and the No Action Alternative ELT.

Nitrate			OCT		NOV		DEC		JAN		FEB		MAR		APR		MAY		JUN		JUL		AUG		SEP		Annual Avg. Change	
Alt 4 ELT Scn H3	Location	Period [a]	Ex. Cond.	No Act. ELT	Ex. Cond.	No Act. ELT	Ex. Cond.	No Act. ELT	Ex. Cond.	No Act. ELT	Ex. Cond.	No Act. ELT	Ex. Cond.	No Act. ELT	Ex. Cond.	No Act. ELT	Ex. Cond.	No Act. ELT	Ex. Cond.	No Act. ELT	Ex. Cond.	No Act. ELT	Ex. Cond.	No Act. ELT	Ex. Cond.	No Act. ELT	Ex. Cond.	No Act. ELT
Delta Interior	Moke. R. (SF) at Staten Island	ALL	0.05	0.05	0.00	0.00	0.01	0.01	0.06	0.06	0.09	0.10	0.09	0.09	0.08	0.08	0.05	0.05	0.08	0.08	0.06	0.06	0.08	0.08	0.00	0.00	0.05	0.05
			(22%)	(21%)	(-0%)	(0%)	(4%)	(4%)	(12%)	(13%)	(14%)	(16%)	(22%)	(22%)	(21%)	(21%)	(17%)	(18%)	(31%)	(32%)	(27%)	(32%)	(42%)	(39%)	(-1%)	(1%)	(18%)	(19%)
		DROUGHT	0.04	0.04	0.00	0.00	0.01	0.01	0.03	0.04	0.04	0.06	0.08	0.09	0.04	0.05	0.03	0.04	0.08	0.09	0.09	0.08	0.09	0.07	0.00	0.00	0.04	0.05
			(19%)	(18%)	(-1%)	(-1%)	(3%)	(3%)	(6%)	(8%)	(6%)	(9%)	(16%)	(20%)	(12%)	(15%)	(13%)	(15%)	(35%)	(38%)	(49%)	(46%)	(49%)	(32%)	(-1%)	(-1%)	(15%)	(16%)
	SJR at Buckley Cove	ALL	-0.04	0.00	-0.04	-0.02	-0.10	0.02	-0.04	0.04	-0.06	-0.01	-0.04	0.01	-0.05	0.00	-0.04	0.00	-0.09	0.02	-0.09	0.06	-0.10	0.09	-0.09	0.00	-0.07	0.02
			(-3%)	(0%)	(-3%)	(-1%)	(-7%)	(1%)	(-3%)	(3%)	(-4%)	(-0%)	(-3%)	(1%)	(-4%)	(0%)	(-4%)	(0%)	(-7%)	(2%)	(-7%)	(5%)	(-6%)	(7%)	(-6%)	(0%)	(-5%)	(1%)
		DROUGHT	-0.06	0.00	-0.08	-0.01	-0.17	0.00	-0.12	0.05	-0.12	-0.03	-0.08	0.01	-0.10	0.00	-0.07	0.01	-0.16	0.04	-0.02	0.19	-0.08	0.28	-0.13	0.02	-0.10	0.05
			(-3%)	(0%)	(-4%)	(-1%)	(-10%)	(0%)	(-7%)	(3%)	(-7%)	(-2%)	(-6%)	(1%)	(-8%)	(0%)	(-8%)	(1%)	(-13%)	(4%)	(-2%)	(21%)	(-5%)	(26%)	(-9%)	(1%)	(-7%)	(4%)
	Franks Tract	ALL	0.21	0.20	0.25	0.22	0.11	0.10	0.09	0.08	0.20	0.19	0.17	0.18	0.10	0.10	0.05	0.05	0.11	0.12	0.07	0.10	0.07	0.08	0.07	0.08	0.12	0.12
			(101%)	(92%)	(115%)	(92%)	(36%)	(32%)	(19%)	(18%)	(32%)	(31%)	(29%)	(30%)	(18%)	(19%)	(11%)	(11%)	(27%)	(29%)	(28%)	(40%)	(37%)	(44%)	(61%)	(80%)	(34%)	(34%)
		DROUGHT	0.11	0.08	0.13	0.08	0.06	0.04	0.03	0.03	0.04	0.06	0.03	0.07	0.02	0.05	0.02	0.02	0.04	0.04	0.04	0.04	0.06	0.04	0.00	0.00	0.05	0.05
			(56%)	(34%)	(80%)	(34%)	(28%)	(16%)	(11%)	(11%)	(9%)	(16%)	(8%)	(19%)	(7%)	(14%)	(7%)	(10%)	(19%)	(21%)	(27%)	(26%)	(38%)	(26%)	(2%)	(2%)	(20%)	(19%)
	Old R. at Rock Slough	ALL	0.32	0.30	0.35	0.31	0.09	0.10	0.09	0.08	0.20	0.21	0.16	0.17	0.03	0.03	0.00	0.00	0.13	0.14	0.08	0.10	0.08	0.09	0.18	0.20	0.14	0.14
			(139%)	(114%)	(136%)	(99%)	(25%)	(25%)	(15%)	(15%)	(25%)	(27%)	(22%)	(23%)	(4%)	(5%)	(-0%)	(0%)	(25%)	(27%)	(27%)	(35%)	(38%)	(45%)	(142%)	(183%)	(31%)	(31%)
		DROUGHT	0.19	0.14	0.23	0.13	0.06	0.03	0.05	0.07	0.01	0.09	0.03	0.09	-0.03	0.00	0.01	0.01	0.06	0.07	0.07	0.06	0.08	0.05	0.00	0.00	0.06	0.06
			(85%)	(47%)	(123%)	(46%)	(27%)	(13%)	(14%)	(20%)	(1%)	(19%)	(5%)	(18%)	(-6%)	(-0%)	(3%)	(4%)	(24%)	(25%)	(41%)	(36%)	(45%)	(24%)	(2%)	(1%)	(21%)	(20%)
Western Delta	Sac. R. at Emmaton	ALL	0.07	0.06	0.06	0.05	0.02	0.02	0.02	0.02	0.02	0.02	0.02	0.02	0.03	0.03	0.03	0.02	0.05	0.03	0.04	0.04	0.05	0.04	0.02	0.02	0.04	0.03
			(38%)	(35%)	(39%)	(33%)	(11%)	(10%)	(6%)	(6%)	(8%)	(8%)	(10%)	(9%)	(13%)	(12%)	(17%)	(11%)	(22%)	(15%)	(30%)	(27%)	(33%)	(29%)	(19%)	(20%)	(18%)	(16%)
		DROUGHT	0.04	0.03	0.04	0.02	0.02	0.01	0.01	0.01	0.01	0.01	0.00	0.01	0.00	0.01	0.00	0.00	0.00	0.01	0.02	0.02	0.03	0.02	0.00	0.00	0.01	0.01
			(19%)	(15%)	(25%)	(14%)	(9%)	(6%)	(3%)	(4%)	(3%)	(4%)	(1%)	(5%)	(1%)	(4%)	(-0%)	(2%)	(2%)	(5%)	(19%)	(16%)	(25%)	(14%)	(1%)	(2%)	(8%)	(7%)
	SJR at Antioch	ALL	0.11	0.11	0.14	0.13	0.07	0.07	0.07	0.07	0.12	0.12	0.11	0.12	0.08	0.08	0.05	0.04	0.08	0.07	0.06	0.07	0.05	0.05	0.03	0.04	0.08	0.08
			(69%)	(64%)	(87%)	(74%)	(30%)	(28%)	(19%)	(19%)	(27%)	(26%)	(28%)	(28%)	(21%)	(23%)	(16%)	(14%)	(25%)	(24%)	(27%)	(33%)	(31%)	(34%)	(36%)	(41%)	(30%)	(30%)
		DROUGHT	0.07	0.05	0.07	0.04	0.04	0.03	0.02	0.03	0.02	0.03	0.01	0.03	0.01	0.02	0.00	0.01	0.01	0.01	0.02	0.02	0.03	0.02	0.00	0.00	0.03	0.03
			(39%)	(30%)	(53%)	(26%)	(22%)	(13%)	(9%)	(11%)	(6%)	(11%)	(4%)	(11%)	(4%)	(9%)	(1%)	(5%)	(6%)	(9%)	(17%)	(15%)	(26%)	(17%)	(2%)	(2%)	(13%)	(13%)
	Sac. R. at Mallard Island	ALL	0.07	0.07	0.09	0.08	0.04	0.04	0.04	0.04	0.06	0.06	0.06	0.06	0.05	0.05	0.03	0.03	0.05	0.05	0.04	0.04	0.03	0.03	0.02	0.02	0.05	0.05
			(56%)	(51%)	(70%)	(58%)	(26%)	(24%)	(16%)	(16%)	(20%)	(21%)	(21%)	(22%)	(18%)	(19%)	(15%)	(12%)	(24%)	(21%)	(25%)	(27%)	(21%)	(24%)	(25%)	(25%)	(25%)	(24%)
		DROUGHT	0.04	0.04	0.05	0.03	0.03	0.02	0.02	0.02	0.01	0.02	0.00	0.01	0.00	0.01	0.00	0.00	0.00	0.01	0.01	0.01	0.02	0.01	0.00	0.00	0.01	0.01
			(37%)	(28%)	(46%)	(22%)	(21%)	(13%)	(11%)	(12%)	(5%)	(10%)	(1%)	(6%)	(-0%)	(4%)	(-1%)	(2%)	(2%)	(5%)	(8%)	(7%)	(15%)	(11%)	(1%)	(1%)	(10%)	(10%)
Major Diversions (Pumping Stations)	NBA at Barker Slough PP	ALL	-0.08	-0.06	0.00	0.00	-0.02	-0.02	-0.08	-0.09	-0.15	-0.20	-0.11	-0.12	-0.12	-0.10	-0.08	-0.07	-0.11	-0.09	-0.11	-0.09	-0.15	-0.12	0.00	0.00	-0.08	-0.08
			(-29%)	(-24%)	(1%)	(1%)	(-8%)	(-8%)	(-23%)	(-25%)	(-31%)	(-38%)	(-29%)	(-31%)	(-34%)	(-31%)	(-34%)	(-33%)	(-43%)	(-38%)	(-49%)	(-44%)	(-51%)	(-47%)	(2%)	(2%)	(-30%)	(-30%)
		DROUGHT	-0.12	-0.11	0.00	0.00	-0.01	-0.01	-0.05	-0.05	-0.10	-0.11	-0.08	-0.11	-0.10	-0.12	-0.08	-0.09	-0.12	-0.10	-0.12	-0.11	-0.17	-0.17	0.00	0.00	-0.08	-0.08
			(-39%)	(-35%)	(1%)	(2%)	(-6%)	(-7%)	(-15%)	(-15%)	(-23%)	(-26%)	(-24%)	(-29%)	(-31%)	(-34%)	(-35%)	(-38%)	(-45%)	(-40%)	(-50%)	(-47%)	(-55%)	(-54%)	(3%)	(3%)	(-29%)	(-29%)
	Contra Costa PP #1	ALL	0.27	0.29	0.32	0.26	0.22	0.16	0.04	0.03	0.16	0.12	0.14	0.15	0.07	0.10	-0.03	-0.03	0.09	0.12	0.09	0.11	0.04	0.09	0.10	0.12	0.13	0.13
			(84%)	(92%)	(170%)	(109%)	(67%)	(41%)	(5%)	(5%)	(19%)	(14%)	(17%)	(18%)	(8%)	(12%)	(-5%)	(-5%)	(14%)	(21%)	(24%)	(33%)	(13%)	(29%)	(81%)	(115%)	(24%)	(25%)
		DROUGHT	0.18	0.14	0.21	0.11	0.09	0.07	0.00	0.01	0.07	0.14	0.00	0.09	-0.04	0.00	-0.02	-0.04	0.04	0.06	0.06	0.07	0.05	0.04	0.00	0.00	0.05	0.06
			(55%)	(38%)	(118%)	(37%)	(34%)	(23%)	(-1%)	(2%)	(11%)	(24%)	(0%)	(17%)	(-7%)	(0%)	(-6%)	(-10%)	(12%)	(18%)	(26%)	(30%)	(16%)	(14%)	(4%)	(3%)	(14%)	(15%)
	Banks PP	ALL	-0.11	-0.13	-0.08	-0.14	-0.11	-0.12	-0.28	-0.28	-0.41	-0.39	-0.50	-0.48	-0.41	-0.40	-0.17	-0.17	-0.18	-0.17	-0.04	-0.03	-0.04	-0.02	-0.09	-0.06	-0.20	-0.20
			(-20%)	(-23%)	(-14%)	(-22%)	(-19%)	(-21%)	(-36%)	(-35%)	(-36%)	(-35%)	(-48%)	(-47%)	(-43%)	(-42%)	(-24%)	(-23%)	(-21%)	(-20%)	(-8%)	(-5%)	(-9%)	(-4%)	(-31%)	(-24%)	(-29%)	(-29%)
		DROUGHT	0.06	-0.01	-0.01	-0.11	0.02	0.01	-0.02	0.00	-0.02	0.05	-0.32	-0.21	-0.32	-0.26	-0.13	-0.11	0.02	0.04	-0.01	-0.02	0.18	0.14	-0.01	0.00	-0.05	-0.04
			(12%)	(-1%)	(-3%)	(-20%)	(4%)	(1%)	(-3%)	(1%)	(-2%)	(5%)	(-34%)	(-26%)	(-34%)	(-29%)	(-20%)	(-17%)	(3%)	(6%)	(-3%)	(-9%)	(71%)	(48%)	(-4%)	(2%)	(-8%)	(-7%)
	Jones PP	ALL	-0.03	-0.09	-0.15	-0.23	-0.02	-0.02	-0.42	-0.41	-0.70	-0.67	-0.69	-0.68	-0.46	-0.47	-0.39	-0.39	-0.41	-0.42	-0.06	-0.08	0.06	0.04	-0.25	-0.30	-0.29	-0.31
			(-4%)	(-10%)	(-18%)	(-26%)	(-2%)	(-2%)	(-36%)	(-35%)	(-49%)	(-48%)	(-54%)	(-54%)	(-42%)	(-42%)	(-48%)	(-48%)	(-48%)	(-48%)	(-11%)	(-13%)	(11%)	(7%)	(-44%)	(-48%)	(-32%)	(-33%)
		DROUGHT	0.05	-0.04	0.01	-0.16	0.02	0.02	-0.27	-0.22	-0.35	-0.25	-0.55	-0.51	-0.28	-0.27	-0.32	-0.33	-0.14	-0.14	0.12	0.05	0.18	0.06	0.02	0.01	-0.13	-0.15
			(7%)	(-5%)	(1%)	(-19%)	(2%)	(2%)	(-25%)	(-22%)	(-25%)	(-19%)	(-42%)	(-40%)	(-25%)	(-24%)	(-41%)	(-41%)	(-24%)	(-24%)	(43%)	(15%)	(47%)	(12%)	(6%)	(3%)	(-16%)	(-18%)

[a] ALL: Water years 1976-1991 represent the 16-year period modeled using DSM2. DROUGHT: Represents a 5 consecutive year (water years 1987-1991) drought period consisting of dry and critical water year types (as defined by the Sacramento Valley 40-30-30 water year hydrologic classification index).

Table N-5. Period Average Change in Nitrate-N Concentrations (mg/L-N) for Alternative 4A-H4 ELT Relative to Existing Conditions and the No Action Alternative ELT.

Nitrate			OCT		NOV		DEC		JAN		FEB		MAR		APR		MAY		JUN		JUL		AUG		SEP		Annual Avg. Change	
Alt 4 ELT Scn H4	Location	Period [a]	Ex. Cond.	No Act. ELT	Ex. Cond.	No Act. ELT	Ex. Cond.	No Act. ELT	Ex. Cond.	No Act. ELT	Ex. Cond.	No Act. ELT	Ex. Cond.	No Act. ELT	Ex. Cond.	No Act. ELT	Ex. Cond.	No Act. ELT	Ex. Cond.	No Act. ELT	Ex. Cond.	No Act. ELT	Ex. Cond.	No Act. ELT	Ex. Cond.	No Act. ELT	Ex. Cond.	No Act. ELT
Delta Interior	Moke. R. (SF) at Staten Island	ALL	0.05	0.05	0.00	0.00	0.01	0.01	0.05	0.06	0.08	0.09	0.09	0.09	0.07	0.07	0.04	0.04	0.09	0.09	0.08	0.08	0.08	0.08	0.00	0.00	0.05	0.06
			(24%)	(23%)	(-0%)	(-0%)	(4%)	(4%)	(11%)	(12%)	(13%)	(15%)	(20%)	(20%)	(19%)	(19%)	(16%)	(17%)	(36%)	(37%)	(38%)	(43%)	(43%)	(40%)	(-1%)	(2%)	(18%)	(19%)
		DROUGHT	0.04	0.04	0.00	0.00	0.01	0.01	0.02	0.03	0.03	0.04	0.07	0.08	0.05	0.06	0.04	0.04	0.09	0.10	0.11	0.11	0.10	0.07	0.00	0.00	0.05	0.05
			(18%)	(17%)	(-1%)	(-1%)	(3%)	(3%)	(5%)	(6%)	(4%)	(6%)	(13%)	(17%)	(12%)	(15%)	(14%)	(16%)	(39%)	(42%)	(62%)	(59%)	(52%)	(34%)	(-1%)	(-1%)	(15%)	(16%)
	SJR at Buckley Cove	ALL	-0.04	0.00	-0.04	-0.02	-0.10	0.02	-0.04	0.05	-0.06	-0.01	-0.04	0.01	-0.05	0.00	-0.04	0.00	-0.09	0.02	-0.07	0.08	-0.08	0.11	-0.09	0.00	-0.06	0.02
			(-3%)	(0%)	(-3%)	(-1%)	(-6%)	(2%)	(-3%)	(3%)	(-4%)	(-0%)	(-3%)	(1%)	(-4%)	(0%)	(-4%)	(0%)	(-7%)	(2%)	(-5%)	(7%)	(-5%)	(8%)	(-6%)	(0%)	(-4%)	(2%)
		DROUGHT	-0.06	0.00	-0.08	-0.01	-0.17	0.01	-0.12	0.05	-0.12	-0.03	-0.08	0.01	-0.10	0.01	-0.07	0.01	-0.16	0.05	0.02	0.23	-0.01	0.34	-0.13	0.01	-0.09	0.06
			(-3%)	(0%)	(-4%)	(-1%)	(-10%)	(0%)	(-7%)	(3%)	(-7%)	(-2%)	(-6%)	(1%)	(-8%)	(0%)	(-8%)	(1%)	(-12%)	(5%)	(2%)	(26%)	(-1%)	(31%)	(-9%)	(1%)	(-6%)	(4%)
	Franks Tract	ALL	0.23	0.22	0.25	0.22	0.11	0.10	0.09	0.09	0.21	0.20	0.18	0.18	0.10	0.11	0.06	0.06	0.13	0.14	0.11	0.13	0.10	0.11	0.09	0.10	0.14	0.14
			(114%)	(104%)	(113%)	(90%)	(36%)	(32%)	(19%)	(18%)	(34%)	(32%)	(30%)	(31%)	(19%)	(20%)	(13%)	(13%)	(32%)	(34%)	(43%)	(56%)	(51%)	(59%)	(81%)	(102%)	(38%)	(38%)
		DROUGHT	0.11	0.08	0.14	0.08	0.06	0.04	0.04	0.04	0.04	0.07	0.03	0.07	0.05	0.07	0.04	0.04	0.06	0.07	0.06	0.06	0.08	0.06	0.00	0.00	0.06	0.06
			(54%)	(32%)	(61%)	(35%)	(29%)	(17%)	(12%)	(13%)	(10%)	(17%)	(8%)	(19%)	(13%)	(20%)	(16%)	(19%)	(29%)	(31%)	(41%)	(39%)	(49%)	(36%)	(4%)	(3%)	(24%)	(23%)
	Old R. at Rock Slough	ALL	0.37	0.34	0.35	0.30	0.10	0.10	0.09	0.09	0.21	0.22	0.17	0.18	0.06	0.06	0.03	0.03	0.17	0.18	0.14	0.16	0.11	0.12	0.25	0.27	0.17	0.17
			(160%)	(132%)	(133%)	(97%)	(26%)	(27%)	(16%)	(16%)	(26%)	(29%)	(23%)	(24%)	(8%)	(8%)	(5%)	(6%)	(32%)	(35%)	(48%)	(57%)	(53%)	(60%)	(201%)	(252%)	(38%)	(38%)
		DROUGHT	0.18	0.12	0.24	0.14	0.06	0.04	0.07	0.08	0.01	0.09	0.04	0.10	0.04	0.07	0.04	0.05	0.10	0.10	0.11	0.10	0.09	0.07	0.00	0.00	0.08	0.08
			(80%)	(43%)	(124%)	(47%)	(28%)	(14%)	(18%)	(24%)	(2%)	(19%)	(7%)	(20%)	(7%)	(13%)	(14%)	(15%)	(37%)	(39%)	(66%)	(60%)	(57%)	(33%)	(3%)	(2%)	(27%)	(26%)
Western Delta	Sac. R. at Emmaton	ALL	0.08	0.07	0.06	0.06	0.02	0.02	0.02	0.02	0.03	0.03	0.02	0.02	0.02	0.01	0.03	0.02	0.06	0.04	0.07	0.06	0.06	0.06	0.02	0.02	0.04	0.04
			(43%)	(40%)	(39%)	(34%)	(11%)	(10%)	(6%)	(7%)	(8%)	(8%)	(10%)	(10%)	(7%)	(6%)	(13%)	(8%)	(26%)	(18%)	(47%)	(43%)	(44%)	(40%)	(25%)	(26%)	(20%)	(18%)
		DROUGHT	0.03	0.03	0.04	0.02	0.02	0.01	0.01	0.01	0.01	0.01	0.00	0.01	0.01	0.01	0.01	0.01	0.01	0.02	0.04	0.03	0.04	0.03	0.00	0.00	0.02	0.02
			(18%)	(14%)	(26%)	(14%)	(10%)	(6%)	(3%)	(4%)	(3%)	(4%)	(2%)	(5%)	(3%)	(6%)	(4%)	(6%)	(8%)	(10%)	(29%)	(26%)	(32%)	(22%)	(2%)	(3%)	(10%)	(9%)
	SJR at Antioch	ALL	0.13	0.12	0.14	0.13	0.07	0.07	0.07	0.07	0.13	0.12	0.12	0.12	0.07	0.08	0.05	0.04	0.08	0.08	0.08	0.09	0.07	0.08	0.04	0.05	0.09	0.09
			(78%)	(72%)	(65%)	(72%)	(31%)	(28%)	(20%)	(19%)	(28%)	(27%)	(29%)	(29%)	(20%)	(22%)	(16%)	(14%)	(28%)	(26%)	(40%)	(47%)	(45%)	(48%)	(47%)	(52%)	(33%)	(33%)
		DROUGHT	0.06	0.05	0.07	0.04	0.04	0.03	0.03	0.03	0.02	0.04	0.01	0.03	0.02	0.03	0.01	0.02	0.02	0.03	0.03	0.03	0.05	0.04	0.00	0.00	0.03	0.03
			(39%)	(29%)	(54%)	(27%)	(22%)	(14%)	(10%)	(12%)	(6%)	(11%)	(4%)	(11%)	(7%)	(12%)	(6%)	(10%)	(12%)	(16%)	(27%)	(25%)	(35%)	(26%)	(3%)	(3%)	(16%)	(16%)
	Sac. R. at Mallard Island	ALL	0.08	0.08	0.08	0.07	0.04	0.04	0.04	0.04	0.06	0.06	0.06	0.06	0.04	0.04	0.03	0.02	0.05	0.05	0.05	0.06	0.04	0.05	0.03	0.03	0.05	0.05
			(64%)	(58%)	(68%)	(55%)	(26%)	(24%)	(17%)	(17%)	(21%)	(21%)	(22%)	(22%)	(14%)	(15%)	(14%)	(11%)	(24%)	(22%)	(34%)	(36%)	(33%)	(36%)	(32%)	(32%)	(27%)	(26%)
		DROUGHT	0.05	0.04	0.05	0.03	0.03	0.02	0.02	0.03	0.01	0.03	0.00	0.01	0.00	0.01	0.00	0.01	0.01	0.01	0.01	0.01	0.02	0.02	0.00	0.00	0.02	0.02
			(38%)	(29%)	(46%)	(23%)	(21%)	(13%)	(13%)	(14%)	(5%)	(11%)	(1%)	(6%)	(2%)	(6%)	(3%)	(5%)	(6%)	(9%)	(13%)	(13%)	(22%)	(17%)	(2%)	(2%)	(12%)	(12%)
Major Diversions (Pumping Stations)	NBA at Barker Slough PP	ALL	-0.08	-0.06	0.00	0.00	-0.02	-0.02	-0.08	-0.09	-0.15	-0.20	-0.11	-0.12	-0.12	-0.10	-0.08	-0.08	-0.11	-0.09	-0.11	-0.09	-0.14	-0.12	0.00	0.00	-0.08	-0.08
			(-29%)	(-24%)	(1%)	(1%)	(-8%)	(-8%)	(-23%)	(-24%)	(-31%)	(-37%)	(-29%)	(-31%)	(-34%)	(-31%)	(-35%)	(-33%)	(-43%)	(-39%)	(-49%)	(-43%)	(-50%)	(-46%)	(2%)	(2%)	(-30%)	(-29%)
		DROUGHT	-0.13	-0.11	0.00	0.00	-0.01	-0.01	-0.05	-0.05	-0.10	-0.11	-0.09	-0.11	-0.10	-0.12	-0.08	-0.09	-0.12	-0.10	-0.12	-0.11	-0.17	-0.16	0.00	0.00	-0.08	-0.08
			(-39%)	(-35%)	(1%)	(2%)	(-6%)	(-7%)	(-15%)	(-15%)	(-23%)	(-26%)	(-24%)	(-29%)	(-31%)	(-34%)	(-35%)	(-38%)	(-45%)	(-41%)	(-50%)	(-47%)	(-53%)	(-52%)	(3%)	(3%)	(-29%)	(-29%)
	Contra Costa PP #1	ALL	0.35	0.36	0.34	0.29	0.22	0.16	0.04	0.04	0.19	0.15	0.19	0.19	0.09	0.12	0.01	0.00	0.14	0.17	0.16	0.18	0.08	0.12	0.15	0.17	0.16	0.16
			(106%)	(116%)	(182%)	(119%)	(69%)	(42%)	(6%)	(5%)	(22%)	(16%)	(23%)	(24%)	(10%)	(15%)	(1%)	(1%)	(22%)	(29%)	(43%)	(53%)	(22%)	(39%)	(125%)	(167%)	(32%)	(32%)
		DROUGHT	0.17	0.13	0.21	0.10	0.10	0.07	0.00	0.01	0.05	0.12	0.01	0.10	0.03	0.07	0.02	0.00	0.09	0.10	0.10	0.11	0.08	0.08	0.01	0.00	0.07	0.08
			(53%)	(36%)	(117%)	(36%)	(34%)	(23%)	(0%)	(3%)	(7%)	(20%)	(2%)	(19%)	(4%)	(12%)	(5%)	(0%)	(24%)	(30%)	(44%)	(48%)	(26%)	(25%)	(6%)	(5%)	(19%)	(20%)
	Banks PP	ALL	-0.08	-0.10	-0.14	-0.21	-0.07	-0.08	-0.33	-0.32	-0.45	-0.43	-0.53	-0.50	-0.33	-0.32	-0.29	-0.28	-0.27	-0.26	0.02	0.03	0.05	0.07	-0.13	-0.10	-0.21	-0.21
			(-14%)	(-18%)	(-25%)	(-32%)	(-11%)	(-13%)	(-41%)	(-41%)	(-40%)	(-39%)	(-51%)	(-49%)	(-35%)	(-34%)	(-40%)	(-39%)	(-31%)	(-31%)	(4%)	(7%)	(12%)	(19%)	(-46%)	(-40%)	(-30%)	(-30%)
		DROUGHT	0.04	-0.03	-0.03	-0.13	0.03	0.02	-0.12	-0.10	-0.09	-0.02	-0.41	-0.30	-0.38	-0.32	-0.24	-0.21	-0.10	-0.08	-0.05	-0.07	0.22	0.18	0.01	0.02	-0.09	-0.09
			(7%)	(-5%)	(-7%)	(-23%)	(6%)	(3%)	(-19%)	(-17%)	(-10%)	(-3%)	(-43%)	(-36%)	(-41%)	(-36%)	(-37%)	(-35%)	(-17%)	(-14%)	(-19%)	(-24%)	(86%)	(61%)	(9%)	(16%)	(-17%)	(-16%)
	Jones PP	ALL	-0.19	-0.25	-0.13	-0.21	-0.05	-0.05	-0.31	-0.30	-0.67	-0.64	-0.72	-0.71	-0.54	-0.54	-0.36	-0.36	-0.29	-0.29	0.00	-0.02	-0.01	-0.03	-0.26	-0.31	-0.29	-0.31
			(-24%)	(-29%)	(-16%)	(-23%)	(-6%)	(-6%)	(-26%)	(-26%)	(-47%)	(-45%)	(-56%)	(-56%)	(-48%)	(-48%)	(-44%)	(-44%)	(-34%)	(-34%)	(-0%)	(-3%)	(-2%)	(-5%)	(-45%)	(-49%)	(-32%)	(-33%)
		DROUGHT	-0.15	-0.23	-0.10	-0.26	0.01	0.01	-0.08	-0.04	-0.30	-0.20	-0.48	-0.44	-0.37	-0.36	-0.29	-0.29	0.00	0.00	0.26	0.19	0.21	0.10	0.04	0.02	-0.10	-0.13
			(-22%)	(-31%)	(-14%)	(-31%)	(1%)	(1%)	(-7%)	(-3%)	(-22%)	(-15%)	(-37%)	(-35%)	(-33%)	(-32%)	(-36%)	(-37%)	(0%)	(0%)	(94%)	(56%)	(57%)	(19%)	(9%)	(6%)	(-13%)	(-15%)

[a] ALL: Water years 1976-1991 represent the 16-year period modeled using DSM2. DROUGHT: Represents a 5 consecutive year (water years 1987-1991) drought period consisting of dry and critical water year types (as defined by the Sacramento Valley 40-30-30 water year hydrologic classification index).

Table N-6. Alternative 4-H3 ELT Use of Assimilative Capacity Available under Existing Conditions and the No Action Alternative ELT Relative to the 10 mg/L-N MCL.

Nitrate			OCT		NOV		DEC		JAN		FEB		MAR		APR		MAY		JUN		JUL		AUG		SEP		Annual Avg. Change	
Alt 4 ELT Scn H3	Location	Period [a]	Ex. Cond.	No Act. ELT	Ex. Cond.	No Act. ELT	Ex. Cond.	No Act. ELT	Ex. Cond.	No Act. ELT	Ex. Cond.	No Act. ELT	Ex. Cond.	No Act. ELT	Ex. Cond.	No Act. ELT	Ex. Cond.	No Act. ELT	Ex. Cond.	No Act. ELT	Ex. Cond.	No Act. ELT	Ex. Cond.	No Act. ELT	Ex. Cond.	No Act. ELT	Ex. Cond.	No Act. ELT
Delta Interior	Moke. R. (SF) at Staten Island	ALL	-0.5	-0.5	0.0	0.0	-0.1	-0.1	-0.6	-0.7	-0.9	-1.0	-1.0	-1.0	-0.8	-0.8	-0.5	-0.5	-0.8	-0.8	-0.6	-0.6	-0.8	-0.8	0.0	0.0	-0.5	-0.6
		DROUGHT	-0.4	-0.4	0.0	0.0	-0.1	-0.1	-0.3	-0.4	-0.5	-0.6	-0.8	-1.0	-0.5	-0.6	-0.4	-0.4	-0.9	-0.9	-0.9	-0.9	-0.9	-0.7	0.0	0.0	-0.5	-
	SJR at Buckley Cove	ALL	0.5	0.0	0.5	0.2	1.2	-0.2	0.5	-0.5	0.8	0.1	0.5	-0.1	0.6	0.0	0.4	0.0	1.0	-0.2	1.1	-0.7	1.2	-1.1	1.1	0.0	0.8	-0.2
		DROUGHT	0.7	0.0	1.0	0.2	2.0	-0.1	1.4	-0.5	1.4	0.3	1.0	-0.1	1.1	-0.1	0.7	-0.1	1.8	-0.5	0.3	-2.1	0.9	-3.1	1.5	-0.2	1.1	-
	Franks Tract	ALL	-2.1	-2.0	-2.5	-2.3	-1.2	-1.1	-0.9	-0.9	-2.1	-2.1	-1.8	-1.9	-1.0	-1.1	-0.5	-0.5	-1.1	-1.2	-0.8	-1.0	-0.7	-0.8	-0.7	-0.8	-1.3	-1.3
		DROUGHT	-1.2	-0.8	-1.4	-0.8	-0.6	-0.4	-0.3	-0.3	-0.4	-0.7	-0.3	-0.7	-0.3	-0.5	-0.2	-0.2	-0.4	-0.5	-0.4	-0.4	-0.6	-0.4	0.0	0.0	-0.5	-
	Old R. at Rock Slough	ALL	-3.3	-3.0	-3.6	-3.2	-1.0	-1.0	-0.9	-0.9	-2.1	-2.3	-1.7	-1.8	-0.3	-0.4	0.0	0.0	-1.4	-1.5	-0.8	-1.0	-0.8	-0.9	-1.8	-2.0	-1.5	-1.5
		DROUGHT	-2.0	-1.4	-2.4	-1.4	-0.6	-0.4	-0.5	-0.7	-0.1	-1.0	-0.3	-0.9	0.3	0.0	-0.1	-0.1	-0.7	-0.7	-0.7	-0.6	-0.8	-0.5	0.0	0.0	-0.7	-
Western Delta	Sac. R. at Emmaton	ALL	-0.7	-0.6	-0.6	-0.6	-0.2	-0.2	-0.2	-0.2	-0.2	-0.2	-0.2	-0.2	-0.3	-0.3	-0.3	-0.2	-0.5	-0.4	-0.4	-0.4	-0.5	-0.4	-0.2	-0.2	-0.4	-0.3
		DROUGHT	-0.4	-0.3	-0.4	-0.2	-0.2	-0.1	-0.1	-0.1	-0.1	-0.1	0.0	-0.1	0.0	-0.1	0.0	0.0	0.0	-0.1	-0.2	-0.2	-0.3	-0.2	0.0	0.0	-0.1	-
	SJR at Antioch	ALL	-1.2	-1.1	-1.4	-1.3	-0.7	-0.7	-0.7	-0.7	-1.3	-1.3	-1.2	-1.2	-0.8	-0.9	-0.5	-0.4	-0.8	-0.7	-0.6	-0.7	-0.5	-0.5	-0.3	-0.4	-0.8	-0.8
		DROUGHT	-0.7	-0.5	-0.7	-0.4	-0.4	-0.3	-0.2	-0.3	-0.2	-0.4	-0.1	-0.3	-0.1	-0.2	0.0	-0.1	-0.1	-0.2	-0.2	-0.2	-0.3	-0.2	0.0	0.0	-0.3	-
	Sac. R. at Mallard Island	ALL	-0.7	-0.7	-0.9	-0.8	-0.4	-0.4	-0.4	-0.4	-0.6	-0.6	-0.6	-0.6	-0.5	-0.5	-0.3	-0.3	-0.5	-0.5	-0.4	-0.4	-0.3	-0.3	-0.2	-0.2	-0.5	-0.5
		DROUGHT	-0.5	-0.4	-0.5	-0.3	-0.3	-0.2	-0.2	-0.2	-0.1	-0.3	0.0	-0.1	0.0	-0.1	0.0	0.0	0.0	-0.1	-0.1	-0.1	-0.2	-0.1	0.0	0.0	-0.2	-
Major Diversions (Pumping Stations)	NBA at Barker Slough PP	ALL	0.8	0.6	0.0	0.0	0.2	0.2	0.9	0.9	1.6	2.1	1.1	1.3	1.2	1.0	0.8	0.8	1.1	0.9	1.2	0.9	1.5	1.3	0.0	0.0	0.9	0.8
		DROUGHT	1.3	1.1	0.0	0.0	0.1	0.1	0.5	0.5	1.0	1.2	0.9	1.1	1.0	1.2	0.9	1.0	1.2	1.0	1.2	1.1	1.8	1.7	0.0	0.0	0.8	-
	Contra Costa PP #1	ALL	-2.8	-3.0	-3.2	-2.7	-2.2	-1.6	-0.4	-0.3	-1.8	-1.4	-1.6	-1.6	-0.7	-1.1	0.3	0.3	-1.0	-1.3	-0.9	-1.2	-0.5	-0.9	-1.0	-1.2	-1.3	-1.3
		DROUGHT	-1.8	-1.4	-2.1	-1.1	-1.0	-0.7	0.0	-0.1	-0.7	-1.5	0.0	-1.0	0.5	0.0	0.3	0.5	-0.4	-0.6	-0.6	-0.7	-0.5	-0.4	0.0	0.0	-0.5	-
	Banks PP	ALL	1.1	1.4	0.9	1.5	1.2	1.3	3.1	3.0	4.6	4.4	5.6	5.3	4.6	4.4	1.9	1.8	2.0	1.9	0.4	0.3	0.4	0.2	0.9	0.6	2.2	2.1
		DROUGHT	-0.6	0.1	0.2	1.2	-0.2	-0.1	0.2	0.0	0.2	-0.5	3.5	2.3	3.5	2.8	1.4	1.1	-0.2	-0.4	0.1	0.3	-1.9	-1.5	0.1	0.0	0.5	-
	Jones PP	ALL	0.3	0.9	1.7	2.6	0.2	0.2	4.8	4.7	8.2	7.8	7.9	7.8	5.2	5.2	4.3	4.3	4.5	4.6	0.7	0.8	-0.7	-0.4	2.7	3.2	3.2	3.4
		DROUGHT	-0.5	0.4	-0.1	1.7	-0.2	-0.2	3.0	2.5	4.0	2.8	6.4	5.8	3.1	3.0	3.5	3.6	1.5	1.5	-1.2	-0.5	-1.8	-0.6	-0.3	-0.1	1.4	-

[a] ALL: Water years 1975-1991 represent the 16-year period modeled using DSM2. DROUGHT: Represents a 5 consecutive year (water years 1987-1991) drought period consisting of dry and critical water year types (as defined by the Sacramento Valley 40-30-30 water year hydrologic classification index).

NOTES:

-- Positive values indicate that implementation of the Alternative increases assimilative capacity available under Existing Conditions or the No Action Alternative (i.e., water quality improves under the Alternative, relative to Existing Conditions or the No Action Alternative). Negative values indicate that implementation of the Alternative decreases assimilative capacity available under Existing Conditions or the No Action Alternative (i.e., water quality degradation occurs under the Alternative, relative to Existing Conditions or the No Action Alternative). Values of -100% represent instances where all available assimilative capacity is used under the Alternative, and therefore concentrations are at or above the criteria.

-- Regulatory objective is the drinking water maximum contaminant level (MCL) incorporated by reference in the Region 2 and 5 Basin Plans.

Table N-7. Alternative 4-H4 ELT use of assimilative capacity available under Existing Conditions and the No Action Alternative ELT relative to the 10 mg/L-N MCL.

Nitrate			OCT		NOV		DEC		JAN		FEB		MAR		APR		MAY		JUN		JUL		AUG		SEP		Annual Avg. Change	
Alt 4 ELT Scn H4	Location	Period [a]	Ex. Cond.	No Act. ELT	Ex. Cond.	No Act. ELT	Ex. Cond.	No Act. ELT	Ex. Cond.	No Act. ELT	Ex. Cond.	No Act. ELT	Ex. Cond.	No Act. ELT	Ex. Cond.	No Act. ELT	Ex. Cond.	No Act. ELT	Ex. Cond.	No Act. ELT	Ex. Cond.	No Act. ELT	Ex. Cond.	No Act. ELT	Ex. Cond.	No Act. ELT	Ex. Cond.	No Act. ELT
Delta Interior	Moke. R. (SF) at Staten Island	ALL	-0.5	-0.5	0.0	0.0	-0.1	-0.1	-0.6	-0.6	-0.9	-1.0	-0.9	-0.9	-0.7	-0.7	-0.4	-0.4	-0.9	-1.0	-0.8	-0.9	-0.8	-0.8	0.0	0.0	-0.6	-0.6
		DROUGHT	-0.4	-0.4	0.0	0.0	-0.1	-0.1	-0.3	-0.3	-0.3	-0.5	-0.7	-0.9	-0.5	-0.6	-0.4	-0.4	-1.0	-1.0	-1.1	-1.1	-1.0	-0.7	0.0	0.0	-0.5	-
	SJR at Buckley Cove	ALL	0.5	0.0	0.5	0.2	1.2	-0.3	0.5	-0.5	0.8	0.1	0.5	-0.1	0.6	0.0	0.4	0.0	1.0	-0.2	0.8	-0.9	1.0	-1.3	1.1	0.0	0.7	-0.3
		DROUGHT	0.7	0.0	0.9	0.1	2.0	-0.1	1.4	-0.5	1.4	0.3	1.0	-0.1	1.1	-0.1	0.7	-0.1	1.8	-0.5	-0.2	-2.6	0.2	-3.8	1.5	-0.2	1.0	-
	Franks Tract	ALL	-2.4	-2.3	-2.5	-2.2	-1.2	-1.1	-0.9	-0.9	-2.2	-2.2	-1.9	-1.9	-1.1	-1.2	-0.6	-0.6	-1.4	-1.4	-1.2	-1.4	-1.0	-1.1	-0.9	-1.0	-1.4	-1.4
		DROUGHT	-1.1	-0.8	-1.4	-0.8	-0.6	-0.4	-0.4	-0.4	-0.4	-0.7	-0.3	-0.7	-0.5	-0.7	-0.4	-0.4	-0.6	-0.7	-0.6	-0.6	-0.8	-0.6	0.0	0.0	-0.6	-
	Old R. at Rock Slough	ALL	-3.8	-3.5	-3.6	-3.1	-1.0	-1.0	-1.0	-0.9	-2.3	-2.4	-1.8	-1.9	-0.6	-0.7	-0.3	-0.3	-1.8	-1.9	-1.4	-1.6	-1.2	-1.3	-2.6	-2.8	-1.8	-1.8
		DROUGHT	-1.9	-1.3	-2.4	-1.4	-0.7	-0.4	-0.7	-0.9	-0.1	-1.0	-0.4	-1.0	-0.4	-0.7	-0.5	-0.5	-1.0	-1.1	-1.1	-1.0	-1.0	-0.7	0.0	0.0	-0.8	-
Western Delta	Sac. R. at Emmaton	ALL	-0.8	-0.7	-0.6	-0.6	-0.2	-0.2	-0.2	-0.2	-0.3	-0.3	-0.3	-0.2	-0.2	-0.2	-0.3	-0.2	-0.6	-0.4	-0.7	-0.6	-0.6	-0.6	-0.2	-0.2	-0.4	-0.4
		DROUGHT	-0.3	-0.3	-0.4	-0.2	-0.2	-0.1	-0.1	-0.1	-0.1	-0.2	0.0	-0.1	-0.1	-0.1	-0.1	-0.1	-0.1	-0.2	-0.4	-0.3	-0.4	-0.3	0.0	0.0	-0.2	-
	SJR at Antioch	ALL	-1.3	-1.3	-1.4	-1.3	-0.7	-0.7	-0.7	-0.7	-1.3	-1.3	-1.2	-1.3	-0.8	-0.8	-0.5	-0.4	-0.9	-0.8	-0.8	-0.9	-0.7	-0.8	-0.4	-0.5	-0.9	-0.9
		DROUGHT	-0.7	-0.5	-0.7	-0.5	-0.4	-0.3	-0.3	-0.3	-0.2	-0.4	-0.1	-0.3	-0.2	-0.3	-0.1	-0.2	-0.2	-0.3	-0.3	-0.3	-0.5	-0.4	0.0	0.0	-0.3	-
	Sac. R. at Mallard Island	ALL	-0.8	-0.8	-0.8	-0.7	-0.4	-0.4	-0.4	-0.4	-0.7	-0.7	-0.6	-0.6	-0.4	-0.4	-0.3	-0.2	-0.5	-0.5	-0.6	-0.6	-0.4	-0.5	-0.3	-0.3	-0.5	-0.5
		DROUGHT	-0.5	-0.4	-0.5	-0.3	-0.3	-0.2	-0.2	-0.3	-0.1	-0.3	0.0	-0.1	0.0	-0.1	0.0	-0.1	-0.1	-0.1	-0.1	-0.1	-0.2	-0.2	0.0	0.0	-0.2	-
Major Diversions (Pumping Stations)	NBA at Barker Slough PP	ALL	0.8	0.6	0.0	0.0	0.2	0.2	0.9	0.9	1.6	2.1	1.1	1.3	1.2	1.0	0.8	0.8	1.1	0.9	1.1	0.9	1.4	1.2	0.0	0.0	0.8	0.8
		DROUGHT	1.3	1.1	0.0	0.0	0.1	0.1	0.5	0.5	1.0	1.2	0.9	1.1	1.0	1.2	0.9	1.0	1.2	1.0	1.2	1.1	1.7	1.7	0.0	0.0	0.8	-
	Contra Costa PP #1	ALL	-3.6	-3.7	-3.5	-2.9	-2.3	-1.7	-0.4	-0.4	-2.1	-1.6	-2.0	-2.1	-1.0	-1.3	-0.1	0.0	-1.5	-1.8	-1.6	-1.9	-0.8	-1.2	-1.5	-1.7	-1.7	-1.7
		DROUGHT	-1.7	-1.3	-2.1	-1.1	-1.0	-0.7	0.0	-0.1	-0.5	-1.2	-0.1	-1.1	-0.3	-0.8	-0.2	0.0	-0.9	-1.1	-1.1	-1.1	-0.8	-0.8	-0.1	0.0	-0.7	-
	Banks PP	ALL	0.8	1.1	1.5	2.2	0.7	0.8	3.5	3.5	5.1	4.9	5.9	5.6	3.7	3.5	3.1	3.1	2.9	2.8	-0.2	-0.4	-0.5	-0.7	1.4	1.1	2.3	2.2
		DROUGHT	-0.4	0.3	0.4	1.4	-0.3	-0.2	1.2	1.0	1.0	0.3	4.5	3.3	4.2	3.5	2.5	2.3	1.1	0.9	0.5	0.7	-2.3	-1.8	-0.1	-0.2	1.0	-
	Jones PP	ALL	2.0	2.7	1.4	2.3	0.6	0.6	3.5	3.4	7.8	7.4	8.2	8.1	6.0	6.1	3.9	3.9	3.2	3.2	0.0	0.2	0.1	0.3	2.8	3.3	3.2	3.4
		DROUGHT	1.6	2.5	1.1	2.9	-0.1	-0.1	0.9	0.4	3.5	2.3	5.6	5.0	4.1	4.0	3.1	3.2	0.0	0.0	-2.6	-2.0	-2.2	-1.0	-0.4	-0.3	1.1	-

[a] ALL: Water years 1975-1991 represent the 16-year period modeled using DSM2. DROUGHT: Represents a 5 consecutive year (water years 1987-1991) drought period consisting of dry and critical water year types (as defined by the Sacramento Valley 40-30-30 water year hydrologic classification index).

NOTES:

-- Positive values indicate that implementation of the Alternative increases assimilative capacity available under Existing Conditions or the No Action Alternative (i.e., water quality improves under the Alternative, relative to Existing Conditions or the No Action Alternative). Negative values indicate that implementation of the Alternative decreases assimilative capacity available under Existing Conditions or the No Action Alternative (i.e., water quality degradation occurs under the Alternative, relative to Existing Conditions or the No Action Alternative). Values of -100% represent instances where all available assimilative capacity is used under the Alternative, and therefore concentrations are at or above the criteria.

-- Regulatory objective is the drinking water maximum contaminant level (MCL) incorporated by reference in the Region 2 and 5 Basin Plans.

Table N-8. Period average nitrate-N concentrations and frequency of exceedance of objectives/criteria for Existing Conditions, the No Action Alternative ELT, Alternative 2D ELT, and Alternative 5A ELT.

Nitrate Alt 2D and Alt 5A ELT	Location	Period [a]	Period Average Concentration mg/L-N				Lowest Applicable Human Health Criterion/Objective (10 mg/L-N) b				Lowest Applicable Aquatic Life Criterion/Objective (N/A) c				Other Relevant Threshold (5 mg/L-N) d			
							Frequency of Criterion/Objective Exceedance (%)				Frequency of Criterion/Objective Exceedance (%)				Frequency of Criterion/Objective Exceedance (%)			
			Ex. Cond.	No Act. ELT	Alt. 2D ELT	Alt. 5A ELT	Ex. Cond.	No Act. ELT	Alt. 2D ELT	Alt. 5A ELT	Ex. Cond.	No Act. ELT	Alt. 2D ELT	Alt. 5A ELT	Ex. Cond.	No Act. ELT	Alt. 2D ELT	Alt. 5A ELT
Delta Interior	Moke. R. (SF) at Staten Island	All	0.29	0.29	0.35	0.33	0	0	0	0	-	-	-	-	0	0	0	0
		Drought	0.30	0.30	0.35	0.34	0	0	0	0	-	-	-	-	0	0	0	0
	SJR at Buckley Cove	All	1.44	1.35	1.37	1.36	0	0	0	0	-	-	-	-	0	0	0	0
		Drought	1.45	1.31	1.36	1.34	0	0	0	0	-	-	-	-	0	0	0	0
	Franks Tract	All	0.36	0.36	0.50	0.41	0	0	0	0	-	-	-	-	0	0	0	0
		Drought	0.24	0.25	0.29	0.27	0	0	0	0	-	-	-	-	0	0	0	0
	Old R. at Rock Slough	All	0.46	0.45	0.62	0.51	0	0	0	0	-	-	-	-	0	0	0	0
		Drought	0.31	0.31	0.37	0.34	0	0	0	0	-	-	-	-	0	0	0	0
Western Delta	Sac. R. at Emmaton	All	0.20	0.20	0.24	0.21	0	0	0	0	-	-	-	-	0	0	0	0
		Drought	0.19	0.19	0.21	0.20	0	0	0	0	-	-	-	-	0	0	0	0
	SJR at Antioch	All	0.27	0.27	0.36	0.30	0	0	0	0	-	-	-	-	0	0	0	0
		Drought	0.19	0.19	0.22	0.21	0	0	0	0	-	-	-	-	0	0	0	0
	Sac. R. at Mallard Island	All	0.19	0.19	0.25	0.21	0	0	0	0	-	-	-	-	0	0	0	0
		Drought	0.15	0.15	0.16	0.16	0	0	0	0	-	-	-	-	0	0	0	0
Major Diversions (Pumping Stations)	NBA at Barker Slough PP	All	0.27	0.27	0.19	0.19	0	0	0	0	-	-	-	-	0	0	0	0
		Drought	0.27	0.27	0.19	0.19	0	0	0	0	-	-	-	-	0	0	0	0
	Contra Costa PP #1	All	0.51	0.51	0.66	0.57	0	0	0	0	-	-	-	-	0	0	0	0
		Drought	0.38	0.38	0.44	0.41	0	0	0	0	-	-	-	-	0	0	0	0
	Banks PP	All	0.70	0.70	0.46	0.58	0	0	0	0	-	-	-	-	0	0	0	0
		Drought	0.56	0.55	0.51	0.52	0	0	0	0	-	-	-	-	0	0	0	0
	Jones PP	All	0.92	0.93	0.59	0.80	0	0	0	0	-	-	-	-	0	0	0	0
		Drought	0.79	0.81	0.66	0.74	0	0	0	0	-	-	-	-	0	0	0	0

[a] ALL: Water years 1975-1991 represent the 16-year period modeled using DSM2. DROUGHT: Represents a 5 consecutive year (water years 1987-1991) drought period consisting of dry and critical water year types (as defined by the Sacramento Valley 40-30-30 water year hydrologic classification index).
[b] Drinking water maximum contaminant level (MCL) incorporated by reference in the Region 2 and 5 Basin Plans.
[c] Ayers and Westcot (1985). Recommended goals for sensitive crops.

Table N-9. Period Average Change in Nitrate-N Concentrations (mg/L-N) for Alternative 2D ELT Relative to Existing Conditions and the No Action Alternative ELT.

Nitrate / Alt 2D ELT	Location	Period [a]	OCT		NOV		DEC		JAN		FEB		MAR		APR		MAY		JUN		JUL		AUG		SEP		Annual Avg. Change	
			Ex. Cond.	No Act. ELT	Ex. Cond.	No Act. ELT	Ex. Cond.	No Act. ELT	Ex. Cond.	No Act. ELT	Ex. Cond.	No Act. ELT	Ex. Cond.	No Act. ELT	Ex. Cond.	No Act. ELT	Ex. Cond.	No Act. ELT	Ex. Cond.	No Act. ELT	Ex. Cond.	No Act. ELT	Ex. Cond.	No Act. ELT	Ex. Cond.	No Act. ELT	Ex. Cond.	No Act. ELT
Delta Interior	Moke. R. (SF) at Staten Island	ALL	0.1	0.1	0.0	0.0	0.0	0.0	0.1	0.1	0.1	0.1	0.1	0.1	0.1	0.1	0.0	0.0	0.1	0.1	0.1	0.1	0.1	0.1	0.0	0.0	0.1	0.1
			(26%)	(25%)	(1%)	(1%)	(4%)	(5%)	(14%)	(15%)	(16%)	(18%)	(23%)	(23%)	(22%)	(23%)	(17%)	(18%)	(32%)	(33%)	(29%)	(33%)	(42%)	(39%)	(-1%)	(2%)	(19%)	(20%)
		DROUGHT	0.0	0.0	0.0	0.0	0.0	0.0	0.0	0.0	0.0	0.1	0.1	0.1	0.0	0.1	0.0	0.0	0.1	0.1	0.1	0.1	0.1	0.1	0.0	0.0	0.0	0.0
			(19%)	(18%)	(-1%)	(-1%)	(3%)	(4%)	(7%)	(8%)	(6%)	(9%)	(16%)	(20%)	(12%)	(15%)	(13%)	(15%)	(35%)	(38%)	(50%)	(47%)	(49%)	(32%)	(-1%)	(-1%)	(15%)	(16%)
	SJR at Buckley Cove	ALL	0.0	0.0	0.0	0.0	-0.1	0.0	0.0	0.0	-0.1	0.0	0.0	0.0	-0.1	0.0	0.0	0.0	-0.1	0.0	-0.1	0.1	-0.1	0.1	-0.1	0.0	-0.1	0.0
			(-3%)	(0%)	(-3%)	(-1%)	(-6%)	(2%)	(-3%)	(3%)	(-4%)	(-0%)	(-3%)	(1%)	(-4%)	(0%)	(-4%)	(0%)	(-7%)	(2%)	(-7%)	(5%)	(-6%)	(7%)	(-6%)	(0%)	(-5%)	(1%)
		DROUGHT	0	0	0	0	0	0	0	0	0	0	0	0	0	0	0	0	0	0	0	0	0	0	0	0	0	0
			(-3%)	(0%)	(-4%)	(-1%)	(-10%)	(0%)	(-7%)	(3%)	(-7%)	(-2%)	(-6%)	(1%)	(-8%)	(0%)	(-8%)	(1%)	(-13%)	(4%)	(-2%)	(22%)	(-4%)	(27%)	(-9%)	(1%)	(-7%)	(4%)
	Franks Tract	ALL	0.2	0.2	0.3	0.2	0.1	0.1	0.1	0.1	0.2	0.2	0.2	0.2	0.1	0.1	0.0	0.0	0.1	0.1	0.1	0.1	0.1	0.1	0.1	0.1	0.1	0.1
			(121%)	#####	(124%)	(100%)	(39%)	(35%)	(27%)	(25%)	(39%)	(38%)	(31%)	(32%)	(19%)	(20%)	(12%)	(12%)	(27%)	(29%)	(29%)	(41%)	(37%)	(44%)	(74%)	(95%)	(39%)	(39%)
		DROUGHT	0.1	0.1	0.1	0.1	0.1	0.0	0.0	0.0	0.0	0.1	0.0	0.1	0.0	0.1	0.0	0.0	0.0	0.0	0.0	0.0	0.1	0.0	0.0	0.0	0.1	0.0
			(57%)	(35%)	(80%)	(34%)	(28%)	(16%)	(10%)	(11%)	(9%)	(16%)	(8%)	(19%)	(8%)	(15%)	(7%)	(10%)	(19%)	(21%)	(28%)	(27%)	(39%)	(27%)	(2%)	(2%)	(21%)	(19%)
	Old R. at Rock Slough	ALL	0.4	0.4	0.4	0.3	0.1	0.1	0.2	0.2	0.2	0.3	0.2	0.2	0.0	0.0	0.0	0.0	0.1	0.1	0.1	0.1	0.1	0.1	0.2	0.2	0.2	0.2
			(164%)	#####	(138%)	(101%)	(28%)	(28%)	(32%)	(32%)	(31%)	(33%)	(22%)	(23%)	(5%)	(5%)	(-0%)	(1%)	(25%)	(27%)	(28%)	(36%)	(39%)	(45%)	(177%)	(223%)	(36%)	(37%)
		DROUGHT	0.2	0.1	0.2	0.1	0.1	0.0	0.0	0.1	0.0	0.1	0.0	0.1	0.0	0.0	0.0	0.0	0.1	0.1	0.1	0.1	0.1	0.0	0.0	0.0	0.1	0.1
			(85%)	(47%)	(123%)	(46%)	(27%)	(13%)	(14%)	(20%)	(2%)	(19%)	(5%)	(18%)	(-4%)	(2%)	(3%)	(4%)	(24%)	(25%)	(43%)	(38%)	(47%)	(25%)	(2%)	(1%)	(21%)	(20%)
Western Delta	Sac. R. at Emmaton	ALL	0.1	0.1	0.1	0.1	0.0	0.0	0.0	0.0	0.0	0.0	0.0	0.0	0.0	0.0	0.0	0.0	0.0	0.0	0.0	0.0	0.0	0.0	0.0	0.0	0.0	0.0
			(49%)	(46%)	(44%)	(38%)	(11%)	(10%)	(7%)	(7%)	(9%)	(9%)	(11%)	(11%)	(14%)	(13%)	(18%)	(13%)	(23%)	(15%)	(31%)	(27%)	(32%)	(28%)	(23%)	(24%)	(20%)	(18%)
		DROUGHT	0.0	0.0	0.0	0.0	0.0	0.0	0.0	0.0	0.0	0.0	0.0	0.0	0.0	0.0	0.0	0.0	0.0	0.0	0.0	0.0	0.0	0.0	0.0	0.0	0.0	0.0
			(19%)	(15%)	(26%)	(14%)	(10%)	(6%)	(3%)	(4%)	(3%)	(4%)	(2%)	(5%)	(1%)	(4%)	(-0%)	(2%)	(3%)	(5%)	(19%)	(17%)	(25%)	(15%)	(1%)	(2%)	(8%)	(7%)
	SJR at Antioch	ALL	0.1	0.1	0.2	0.1	0.1	0.1	0.1	0.1	0.1	0.1	0.1	0.1	0.1	0.1	0.0	0.0	0.1	0.1	0.1	0.1	0.0	0.1	0.0	0.0	0.1	0.1
			(84%)	(78%)	(97%)	(83%)	(33%)	(31%)	(25%)	(24%)	(33%)	(32%)	(32%)	(32%)	(23%)	(25%)	(17%)	(15%)	(26%)	(24%)	(28%)	(35%)	(30%)	(34%)	(42%)	(47%)	(34%)	(34%)
		DROUGHT	0.1	0.1	0.1	0.0	0.0	0.0	0.0	0.0	0.0	0.0	0.0	0.0	0.0	0.0	0.0	0.0	0.0	0.0	0.0	0.0	0.0	0.0	0.0	0.0	0.0	0.0
			(40%)	(30%)	(54%)	(27%)	(22%)	(14%)	(9%)	(11%)	(6%)	(11%)	(4%)	(11%)	(4%)	(10%)	(2%)	(5%)	(6%)	(9%)	(18%)	(16%)	(27%)	(18%)	(2%)	(2%)	(14%)	(13%)
	Sac. R. at Mallard Island	ALL	0.1	0.1	0.1	0.1	0.0	0.0	0.0	0.0	0.1	0.1	0.1	0.1	0.1	0.1	0.0	0.0	0.1	0.0	0.0	0.0	0.0	0.0	0.0	0.0	0.1	0.1
			(69%)	(63%)	(81%)	(67%)	(28%)	(26%)	(19%)	(19%)	(24%)	(24%)	(25%)	(26%)	(20%)	(21%)	(16%)	(14%)	(25%)	(23%)	(26%)	(29%)	(22%)	(25%)	(28%)	(28%)	(28%)	(28%)
		DROUGHT	0.0	0.0	0.0	0.0	0.0	0.0	0.0	0.0	0.0	0.0	0.0	0.0	0.0	0.0	0.0	0.0	0.0	0.0	0.0	0.0	0.0	0.0	0.0	0.0	0.0	0.0
			(38%)	(28%)	(46%)	(23%)	(21%)	(13%)	(11%)	(12%)	(5%)	(10%)	(1%)	(6%)	(1%)	(5%)	(-1%)	(2%)	(2%)	(5%)	(8%)	(8%)	(16%)	(12%)	(1%)	(1%)	(10%)	(10%)
Major Diversions (Pumping Stations)	NBA at Barker Slough PP	ALL	-0.1	-0.1	0.0	0.0	0.0	0.0	-0.1	-0.1	-0.2	-0.2	-0.1	-0.1	-0.1	-0.1	-0.1	-0.1	-0.1	-0.1	-0.1	-0.1	-0.1	-0.1	0.0	0.0	-0.1	-0.1
			(-29%)	(-24%)	(1%)	(1%)	(-8%)	(-8%)	(-23%)	(-25%)	(-31%)	(-37%)	(-29%)	(-31%)	(-34%)	(-31%)	(-34%)	(-33%)	(-43%)	(-38%)	(-49%)	(-44%)	(-51%)	(-47%)	(2%)	(2%)	(-30%)	(-30%)
		DROUGHT	-0.1	-0.1	0.0	0.0	0.0	0.0	0.0	0.0	-0.1	-0.1	-0.1	-0.1	-0.1	-0.1	-0.1	-0.1	-0.1	-0.1	-0.1	-0.1	-0.2	-0.2	0.0	0.0	-0.1	-0.1
			(-39%)	(-35%)	(1%)	(2%)	(-6%)	(-7%)	(-15%)	(-15%)	(-23%)	(-26%)	(-24%)	(-29%)	(-31%)	(-34%)	(-35%)	(-38%)	(-45%)	(-41%)	(-50%)	(-47%)	(-55%)	(-54%)	(3%)	(3%)	(-29%)	(-29%)
	Contra Costa PP #1	ALL	0.3	0.4	0.4	0.3	0.2	0.2	0.1	0.1	0.3	0.2	0.2	0.2	0.1	0.1	0.0	0.0	0.1	0.1	0.1	0.1	0.0	0.1	0.1	0.1	0.2	0.2
			(106%)	#####	(197%)	(130%)	(67%)	(41%)	(12%)	(11%)	(30%)	(24%)	(21%)	(22%)	(9%)	(14%)	(-4%)	(-4%)	(15%)	(21%)	(24%)	(34%)	(13%)	(29%)	(106%)	(144%)	(30%)	(30%)
		DROUGHT	0.2	0.1	0.2	0.1	0.1	0.1	0.0	0.0	0.1	0.1	0.0	0.1	0.0	0.0	0.0	0.0	0.1	0.1	0.1	0.1	0.0	0.0	0.0	0.0	0.1	0.1
			(55%)	(38%)	(118%)	(37%)	(34%)	(23%)	(-1%)	(2%)	(11%)	(24%)	(-0%)	(17%)	(-5%)	(2%)	(-6%)	(-10%)	(14%)	(20%)	(27%)	(31%)	(16%)	(15%)	(4%)	(3%)	(14%)	(16%)
	Banks PP	ALL	-0.1	-0.2	-0.1	-0.2	-0.1	-0.1	-0.3	-0.3	-0.5	-0.5	-0.6	-0.6	-0.4	-0.4	-0.2	-0.2	-0.2	-0.2	0.0	0.0	-0.1	-0.1	-0.1	-0.1	-0.2	-0.2
			(-26%)	(-29%)	(-25%)	(-32%)	(-21%)	(-23%)	(-43%)	(-42%)	(-45%)	(-44%)	(-56%)	(-55%)	(-44%)	(-43%)	(-26%)	(-26%)	(-22%)	(-21%)	(-10%)	(-7%)	(-20%)	(-15%)	(-46%)	(-40%)	(-35%)	(-34%)
		DROUGHT	0.1	0.0	0.0	-0.1	0.0	0.0	-0.1	0.0	0.0	0.0	-0.4	-0.2	-0.3	-0.2	-0.1	-0.1	0.0	0.1	0.0	0.0	0.2	0.1	0.0	0.0	0.0	0.0
			(11%)	(-2%)	(-4%)	(-20%)	(3%)	(1%)	(-9%)	(-6%)	(-4%)	(4%)	(-38%)	(-30%)	(-30%)	(-25%)	(-21%)	(-18%)	(8%)	(12%)	(4%)	(-3%)	(67%)	(44%)	(-4%)	(2%)	(-9%)	(-7%)
	Jones PP	ALL	-0.1	-0.2	-0.2	-0.2	-0.1	-0.1	-0.5	-0.5	-0.7	-0.7	-0.7	-0.7	-0.5	-0.5	-0.4	-0.4	-0.4	-0.4	-0.1	-0.1	0.1	0.1	-0.3	-0.3	-0.3	-0.3
			(-13%)	(-19%)	(-20%)	(-27%)	(-13%)	(-13%)	(-42%)	(-41%)	(-49%)	(-48%)	(-58%)	(-57%)	(-47%)	(-47%)	(-49%)	(-49%)	(-49%)	(-49%)	(-14%)	(-17%)	(16%)	(12%)	(-44%)	(-48%)	(-35%)	(-37%)
		DROUGHT	0.0	-0.1	0.0	-0.2	0.0	0.0	-0.2	-0.2	-0.4	-0.3	-0.6	-0.5	-0.3	-0.3	-0.3	-0.3	-0.1	-0.1	0.1	0.1	0.2	0.1	0.0	0.0	-0.1	-0.1
			(-4%)	(-14%)	(1%)	(-18%)	(2%)	(2%)	(-20%)	(-16%)	(-26%)	(-20%)	(-42%)	(-40%)	(-28%)	(-27%)	(-41%)	(-42%)	(-23%)	(-23%)	(44%)	(16%)	(57%)	(20%)	(6%)	(3%)	(-16%)	(-18%)

[a] ALL: Water years 1976-1991 represent the 16-year period modeled using DSM2. DROUGHT: Represents a 5 consecutive year (water years 1987-1991) drought period consisting of dry and critical water year types (as defined by the Sacramento Valley 40-30-30 water year hydrologic classification index).

Table N-10. Period Average Change in Nitrate-N Concentrations (mg/L-N) for Alternative 5A ELT Relative to Existing Conditions and the No Action Alternative ELT.

Nitrate			OCT		NOV		DEC		JAN		FEB		MAR		APR		MAY		JUN		JUL		AUG		SEP		Annual Avg. Change	
Alt 5A ELT	Location	Period [a]	Ex. Cond.	No Act. ELT	Ex. Cond.	No Act. ELT	Ex. Cond.	No Act. ELT	Ex. Cond.	No Act. ELT	Ex. Cond.	No Act. ELT	Ex. Cond.	No Act. ELT	Ex. Cond.	No Act. ELT	Ex. Cond.	No Act. ELT	Ex. Cond.	No Act. ELT	Ex. Cond.	No Act. ELT	Ex. Cond.	No Act. ELT	Ex. Cond.	No Act. ELT	Ex. Cond.	No Act. ELT
Delta Interior	Moke. R. (SF) at Staten Island	ALL	0.0	0.0	0.0	0.0	0.0	0.0	0.0	0.0	0.0	0.1	0.1	0.1	0.0	0.1	0.0	0.0	0.1	0.1	0.0	0.0	0.1	0.1	0.0	0.0	0.0	0.0
			(14%)	(13%)	(-1%)	(-1%)	(2%)	(3%)	(6%)	(7%)	(8%)	(9%)	(14%)	(14%)	(14%)	(14%)	(13%)	(13%)	(25%)	(27%)	(21%)	(25%)	(32%)	(30%)	(-2%)	(0%)	(12%)	(13%)
		DROUGHT	0.0	0.0	0.0	0.0	0.0	0.0	0.0	0.0	0.0	0.0	0.1	0.1	0.0	0.0	0.0	0.0	0.1	0.1	0.1	0.1	0.1	0.1	0.0	0.0	0.0	0.0
			(16%)	(15%)	(-1%)	(-1%)	(2%)	(2%)	(1%)	(3%)	(2%)	(4%)	(11%)	(15%)	(10%)	(13%)	(11%)	(13%)	(33%)	(36%)	(44%)	(41%)	(47%)	(30%)	(-1%)	(-1%)	(12%)	(13%)
	SJR at Buckley Cove	ALL	0.0	0.0	0.0	0.0	-0.1	0.0	-0.1	0.0	-0.1	0.0	-0.1	0.0	-0.1	0.0	0.0	0.0	-0.1	0.0	-0.1	0.0	-0.1	0.1	-0.1	0.0	-0.1	0.0
			(-3%)	(0%)	(-2%)	(0%)	(-8%)	(0%)	(-5%)	(0%)	(-4%)	(-0%)	(-4%)	(-0%)	(-5%)	(-0%)	(-4%)	(-0%)	(-9%)	(0%)	(-8%)	(4%)	(-8%)	(5%)	(-5%)	(1%)	(-5%)	(1%)
		DROUGHT	0	0	0	0	0	0	0	0	0	0	0	0	0	0	0	0	0	0	0	0	0	0	0	0	0	0
			(-3%)	(0%)	(-4%)	(0%)	(-11%)	(-0%)	(-9%)	(0%)	(-6%)	(-0%)	(-6%)	(-0%)	(-9%)	(-0%)	(-8%)	(-0%)	(-16%)	(1%)	(-7%)	(16%)	(-9%)	(20%)	(-7%)	(3%)	(-8%)	(2%)
	Franks Tract	ALL	0.1	0.1	0.1	0.1	0.1	0.1	0.0	0.0	0.0	0.0	0.0	0.1	0.0	0.0	0.0	0.0	0.0	0.0	0.0	0.0	0.0	0.0	0.0	0.0	0.0	0.1
			(51%)	(44%)	(59%)	(42%)	(24%)	(21%)	(8%)	(7%)	(8%)	(7%)	(8%)	(9%)	(5%)	(6%)	(4%)	(4%)	(7%)	(9%)	(7%)	(16%)	(18%)	(24%)	(24%)	(39%)	(14%)	(14%)
		DROUGHT	0.1	0.1	0.1	0.1	0.1	0.0	0.0	0.0	0.0	0.0	0.0	0.0	0.0	0.0	0.0	0.0	0.0	0.0	0.0	0.0	0.0	0.0	0.0	0.0	0.0	0.0
			(52%)	(31%)	(71%)	(27%)	(25%)	(13%)	(3%)	(4%)	(-4%)	(2%)	(-7%)	(2%)	(-3%)	(3%)	(-2%)	(1%)	(6%)	(8%)	(18%)	(17%)	(32%)	(21%)	(1%)	(0%)	(11%)	(9%)
	Old R. at Rock Slough	ALL	0.2	0.1	0.2	0.2	0.1	0.1	0.0	0.0	0.0	0.0	0.0	0.0	0.0	0.0	0.0	0.0	0.0	0.0	0.0	0.0	0.0	0.0	0.1	0.1	0.1	0.1
			(66%)	(48%)	(78%)	(50%)	(18%)	(18%)	(4%)	(3%)	(3%)	(4%)	(6%)	(7%)	(0%)	(1%)	(-0%)	(1%)	(4%)	(5%)	(7%)	(14%)	(18%)	(23%)	(80%)	(110%)	(13%)	(13%)
		DROUGHT	0.2	0.1	0.2	0.1	0.1	0.0	0.0	0.0	-0.1	0.0	-0.1	0.0	-0.1	0.0	0.0	0.0	0.0	0.0	0.0	0.0	0.1	0.0	0.0	0.0	0.0	0.0
			(72%)	(36%)	(110%)	(38%)	(24%)	(11%)	(-1%)	(5%)	(-14%)	(0%)	(-11%)	(-0%)	(-10%)	(-5%)	(-2%)	(-0%)	(8%)	(9%)	(30%)	(25%)	(40%)	(19%)	(1%)	(-1%)	(10%)	(9%)
Western Delta	Sac. R. at Emmaton	ALL	0.0	0.0	0.0	0.0	0.0	0.0	0.0	0.0	0.0	0.0	0.0	0.0	0.0	0.0	0.0	0.0	0.0	0.0	0.0	0.0	0.0	0.0	0.0	0.0	0.0	0.0
			(18%)	(16%)	(18%)	(13%)	(7%)	(6%)	(2%)	(2%)	(1%)	(1%)	(2%)	(1%)	(3%)	(3%)	(7%)	(3%)	(6%)	(0%)	(10%)	(7%)	(15%)	(12%)	(6%)	(7%)	(7%)	(5%)
		DROUGHT	0.0	0.0	0.0	0.0	0.0	0.0	0.0	0.0	0.0	0.0	0.0	0.0	0.0	0.0	0.0	0.0	0.0	0.0	0.0	0.0	0.0	0.0	0.0	0.0	0.0	0.0
			(17%)	(13%)	(23%)	(12%)	(8%)	(5%)	(1%)	(2%)	(-1%)	(1%)	(-3%)	(1%)	(-2%)	(1%)	(-3%)	(-1%)	(-3%)	(-1%)	(11%)	(9%)	(20%)	(10%)	(-0%)	(0%)	(4%)	(4%)
	SJR at Antioch	ALL	0.1	0.1	0.1	0.1	0.0	0.0	0.0	0.0	0.0	0.0	0.0	0.0	0.0	0.0	0.0	0.0	0.0	0.0	0.0	0.0	0.0	0.0	0.0	0.0	0.0	0.0
			(34%)	(30%)	(41%)	(30%)	(17%)	(15%)	(9%)	(9%)	(8%)	(7%)	(8%)	(9%)	(6%)	(7%)	(6%)	(5%)	(7%)	(5%)	(6%)	(11%)	(12%)	(15%)	(12%)	(16%)	(12%)	(11%)
		DROUGHT	0.1	0.0	0.1	0.0	0.0	0.0	0.0	0.0	0.0	0.0	0.0	0.0	0.0	0.0	0.0	0.0	0.0	0.0	0.0	0.0	0.0	0.0	0.0	0.0	0.0	0.0
			(35%)	(25%)	(50%)	(23%)	(19%)	(11%)	(4%)	(6%)	(-1%)	(4%)	(-3%)	(3%)	(-3%)	(2%)	(-3%)	(1%)	(-1%)	(1%)	(9%)	(7%)	(20%)	(11%)	(0%)	(0%)	(8%)	(7%)
	Sac. R. at Mallard Island	ALL	0.0	0.0	0.0	0.0	0.0	0.0	0.0	0.0	0.0	0.0	0.0	0.0	0.0	0.0	0.0	0.0	0.0	0.0	0.0	0.0	0.0	0.0	0.0	0.0	0.0	0.0
			(29%)	(24%)	(32%)	(22%)	(15%)	(13%)	(7%)	(7%)	(5%)	(5%)	(5%)	(6%)	(3%)	(4%)	(4%)	(2%)	(4%)	(2%)	(4%)	(6%)	(7%)	(9%)	(9%)	(9%)	(9%)	(8%)
		DROUGHT	0.0	0.0	0.0	0.0	0.0	0.0	0.0	0.0	0.0	0.0	0.0	0.0	0.0	0.0	0.0	0.0	0.0	0.0	0.0	0.0	0.0	0.0	0.0	0.0	0.0	0.0
			(33%)	(24%)	(44%)	(21%)	(20%)	(12%)	(6%)	(7%)	(-1%)	(4%)	(-4%)	(1%)	(-5%)	(-1%)	(-4%)	(-1%)	(-3%)	(-1%)	(2%)	(2%)	(10%)	(6%)	(-0%)	(0%)	(6%)	(6%)
Major Diversions (Pumping Stations)	NBA at Barker Slough PP	ALL	-0.1	-0.1	0.0	0.0	0.0	0.0	-0.1	-0.1	-0.2	-0.2	-0.1	-0.1	-0.1	-0.1	-0.1	-0.1	-0.1	-0.1	-0.1	-0.1	-0.1	-0.1	0.0	0.0	-0.1	-0.1
			(-30%)	(-25%)	(1%)	(1%)	(-8%)	(-8%)	(-24%)	(-25%)	(-32%)	(-38%)	(-30%)	(-32%)	(-35%)	(-31%)	(-35%)	(-33%)	(-43%)	(-39%)	(-49%)	(-44%)	(-52%)	(-48%)	(2%)	(2%)	(-31%)	(-30%)
		DROUGHT	-0.1	-0.1	0.0	0.0	0.0	0.0	0.0	0.0	-0.1	-0.1	-0.1	-0.1	-0.1	-0.1	-0.1	-0.1	-0.1	-0.1	-0.1	-0.1	-0.2	-0.2	0.0	0.0	-0.1	-0.1
			(-39%)	(-36%)	(1%)	(2%)	(-6%)	(-7%)	(-15%)	(-15%)	(-23%)	(-26%)	(-24%)	(-29%)	(-31%)	(-35%)	(-35%)	(-38%)	(-45%)	(-41%)	(-51%)	(-48%)	(-56%)	(-55%)	(3%)	(3%)	(-30%)	(-30%)
	Contra Costa PP #1	ALL	0.1	0.1	0.2	0.1	0.2	0.1	0.0	0.0	0.0	0.0	0.1	0.1	0.0	0.0	0.0	0.0	0.0	0.0	0.0	0.0	0.0	0.0	0.1	0.1	0.1	0.1
			(40%)	(46%)	(101%)	(56%)	(50%)	(26%)	(3%)	(3%)	(5%)	(0%)	(7%)	(8%)	(0%)	(4%)	(-1%)	(-2%)	(-1%)	(4%)	(1%)	(9%)	(1%)	(15%)	(55%)	(85%)	(11%)	(11%)
		DROUGHT	0.2	0.1	0.2	0.1	0.1	0.0	0.0	0.0	-0.1	0.0	-0.1	0.0	-0.1	0.0	0.0	0.0	0.0	0.0	0.0	0.0	0.0	0.0	0.0	0.0	0.0	0.0
			(49%)	(33%)	(116%)	(36%)	(26%)	(15%)	(2%)	(5%)	(-10%)	(1%)	(-13%)	(2%)	(-9%)	(-2%)	(-6%)	(-10%)	(-2%)	(4%)	(16%)	(20%)	(13%)	(12%)	(2%)	(0%)	(6%)	(7%)
	Banks PP	ALL	-0.1	-0.1	-0.1	-0.2	0.0	0.0	-0.1	-0.1	-0.2	-0.2	-0.2	-0.2	-0.3	-0.3	-0.1	-0.1	-0.2	-0.1	-0.1	-0.1	0.0	0.0	-0.1	-0.1	-0.1	-0.1
			(-15%)	(-18%)	(-16%)	(-24%)	(7%)	(5%)	(-16%)	(-16%)	(-19%)	(-17%)	(-18%)	(-15%)	(-29%)	(-28%)	(-17%)	(-16%)	(-18%)	(-17%)	(-18%)	(-16%)	(-9%)	(-4%)	(-27%)	(-20%)	(-17%)	(-16%)
		DROUGHT	0.0	-0.1	-0.1	-0.2	0.0	0.0	0.0	0.0	0.0	0.0	-0.2	-0.1	-0.2	-0.2	-0.1	0.0	0.0	0.0	0.0	0.0	0.1	0.1	0.0	0.0	0.0	0.0
			(-9%)	(-19%)	(-16%)	(-31%)	(6%)	(3%)	(-0%)	(3%)	(-5%)	(3%)	(-19%)	(-9%)	(-24%)	(-19%)	(-9%)	(-5%)	(-1%)	(2%)	(6%)	(-1%)	(43%)	(23%)	(-6%)	(-0%)	(-7%)	(-6%)
	Jones PP	ALL	0.2	0.1	-0.1	-0.2	-0.1	-0.1	-0.1	-0.1	-0.2	-0.2	-0.4	-0.4	-0.2	-0.2	-0.2	-0.2	-0.2	-0.2	0.0	0.0	0.0	0.0	-0.1	-0.2	-0.1	-0.1
			(21%)	(13%)	(-12%)	(-19%)	(-12%)	(-12%)	(-9%)	(-9%)	(-14%)	(-12%)	(-29%)	(-28%)	(-16%)	(-16%)	(-25%)	(-25%)	(-19%)	(-20%)	(3%)	(0%)	(3%)	(-0%)	(-24%)	(-30%)	(-12%)	(-14%)
		DROUGHT	0.2	0.1	-0.1	-0.3	0.0	0.0	0.0	0.0	-0.1	0.0	-0.4	-0.4	-0.1	-0.1	-0.2	-0.2	-0.1	-0.1	0.1	0.0	0.2	0.0	0.0	0.0	-0.1	-0.1
			(33%)	(18%)	(-18%)	(-34%)	(1%)	(1%)	(-3%)	(1%)	(-10%)	(-3%)	(-31%)	(-29%)	(-13%)	(-12%)	(-25%)	(-26%)	(-14%)	(-14%)	(25%)	(1%)	(44%)	(10%)	(-0%)	(-3%)	(-7%)	(-9%)

[a] ALL: Water years 1976-1991 represent the 16-year period modeled using DSM2. DROUGHT: Represents a 5 consecutive year (water years 1987-1991) drought period consisting of dry and critical water year types (as defined by the Sacramento Valley 40-30-30 water year hydrologic classification index).

Table N-11. Alternative 2D ELT Use of Assimilative Capacity Available under Existing Conditions and the No Action Alternative ELT Relative to the 10 mg/L-N MCL.

Nitrate			OCT		NOV		DEC		JAN		FEB		MAR		APR		MAY		JUN		JUL		AUG		SEP		Annual Avg. Change	
Alt 2D ELT	Location	Period [a]	Ex. Cond.	No Act. ELT	Ex. Cond.	No Act. ELT	Ex. Cond.	No Act. ELT	Ex. Cond.	No Act. ELT	Ex. Cond.	No Act. ELT	Ex. Cond.	No Act. ELT	Ex. Cond.	No Act. ELT	Ex. Cond.	No Act. ELT	Ex. Cond.	No Act. ELT	Ex. Cond.	No Act. ELT	Ex. Cond.	No Act. ELT	Ex. Cond.	No Act. ELT	Ex. Cond.	No Act. ELT
Delta Interior	Moke. R. (SF) at Staten Island	ALL	-0.6	-0.5	0.0	0.0	-0.1	-0.1	-0.7	-0.8	-1.1	-1.1	-1.0	-1.0	-0.8	-0.9	-0.5	-0.5	-0.8	-0.9	-0.6	-0.7	-0.8	-0.8	0.0	0.0	-0.6	-0.6
		DROUGHT	-0.4	-0.4	0.0	0.0	-0.1	-0.1	-0.3	-0.4	-0.5	-0.7	-0.9	-1.0	-0.5	-0.6	-0.4	-0.4	-0.9	-0.9	-0.9	-0.9	-0.9	-0.7	0.0	0.0	-0.5	-
	SJR at Buckley Cove	ALL	0.5	0.0	0.5	0.2	1.2	-0.3	0.5	-0.6	0.8	0.1	0.5	-0.1	0.6	0.0	0.4	0.0	1.0	-0.2	1.0	-0.7	1.2	-1.1	1.1	0.0	0.8	-0.2
		DROUGHT	0.7	0.0	1.0	0.2	2.0	-0.1	1.4	-0.5	1.4	0.3	1.0	-0.1	1.1	-0.1	0.7	-0.1	1.8	-0.5	0.2	-2.1	0.7	-3.3	1.5	-0.2	1.1	-
	Franks Tract	ALL	-2.5	-2.4	-2.7	-2.5	-1.3	-1.2	-1.3	-1.2	-2.6	-2.5	-2.0	-2.0	-1.1	-1.1	-0.5	-0.5	-1.2	-1.2	-0.8	-1.0	-0.7	-0.8	-0.8	-0.9	-1.5	-1.5
		DROUGHT	-1.2	-0.8	-1.4	-0.8	-0.6	-0.4	-0.3	-0.3	-0.4	-0.7	-0.3	-0.7	-0.3	-0.5	-0.2	-0.2	-0.4	-0.5	-0.4	-0.4	-0.6	-0.5	0.0	0.0	-0.5	-
	Old R. at Rock Slough	ALL	-3.9	-3.6	-3.7	-3.2	-1.1	-1.1	-1.9	-1.9	-2.7	-2.8	-1.8	-1.8	-0.4	-0.4	0.0	0.0	-1.4	-1.5	-0.8	-1.0	-0.8	-0.9	-2.3	-2.4	-1.7	-1.7
		DROUGHT	-2.0	-1.4	-2.4	-1.4	-0.6	-0.4	-0.5	-0.7	-0.1	-1.0	-0.3	-0.9	0.2	-0.1	-0.1	-0.1	-0.7	-0.7	-0.7	-0.6	-0.8	-0.5	0.0	0.0	-0.7	-
Western Delta	Sac. R. at Emmaton	ALL	-0.9	-0.8	-0.7	-0.6	-0.2	-0.2	-0.2	-0.2	-0.3	-0.3	-0.3	-0.3	-0.3	-0.3	-0.4	-0.3	-0.5	-0.4	-0.5	-0.4	-0.5	-0.4	-0.2	-0.2	-0.4	-0.4
		DROUGHT	-0.4	-0.3	-0.4	-0.2	-0.2	-0.1	-0.1	-0.1	-0.1	-0.1	0.0	-0.1	0.0	-0.1	0.0	0.0	0.0	-0.1	-0.2	-0.2	-0.3	-0.2	0.0	0.0	-0.2	-
	SJR at Antioch	ALL	-1.4	-1.4	-1.6	-1.5	-0.8	-0.8	-0.9	-0.9	-1.6	-1.5	-1.4	-1.4	-0.9	-0.9	-0.5	-0.5	-0.8	-0.8	-0.6	-0.7	-0.5	-0.5	-0.4	-0.4	-0.9	-0.9
		DROUGHT	-0.7	-0.5	-0.7	-0.4	-0.4	-0.3	-0.2	-0.3	-0.2	-0.4	-0.1	-0.3	-0.1	-0.2	0.0	-0.1	-0.1	-0.2	-0.2	-0.2	-0.4	-0.3	0.0	0.0	-0.3	-
	Sac. R. at Mallard Island	ALL	-0.9	-0.8	-1.0	-0.9	-0.5	-0.4	-0.5	-0.5	-0.7	-0.8	-0.7	-0.7	-0.5	-0.5	-0.3	-0.3	-0.6	-0.5	-0.4	-0.5	-0.3	-0.3	-0.2	-0.2	-0.6	-0.5
		DROUGHT	-0.5	-0.4	-0.5	-0.3	-0.3	-0.2	-0.2	-0.2	-0.1	-0.3	0.0	-0.1	0.0	-0.1	0.0	0.0	0.0	-0.1	-0.1	-0.1	-0.2	-0.1	0.0	0.0	-0.2	-
Major Diversions (Pumping Stations)	NBA at Barker Slough PP	ALL	0.8	0.6	0.0	0.0	0.2	0.2	0.9	0.9	1.6	2.1	1.1	1.3	1.2	1.0	0.8	0.8	1.1	0.9	1.2	0.9	1.5	1.3	0.0	0.0	0.9	0.8
		DROUGHT	1.3	1.1	0.0	0.0	0.1	0.1	0.5	0.5	1.0	1.2	0.9	1.1	1.0	1.2	0.9	1.0	1.2	1.0	1.2	1.1	1.8	1.7	0.0	0.0	0.8	-
	Contra Costa PP #1	ALL	-3.5	-3.7	-3.7	-3.2	-2.2	-1.6	-0.8	-0.8	-2.9	-2.4	-1.9	-1.9	-0.9	-1.2	0.3	0.3	-1.0	-1.3	-0.9	-1.2	-0.5	-0.9	-1.3	-1.5	-1.6	-1.6
		DROUGHT	-1.8	-1.4	-2.1	-1.1	-1.0	-0.7	0.0	-0.1	-0.8	-1.5	0.0	-1.0	0.3	-0.1	0.2	0.4	-0.5	-0.7	-0.6	-0.7	-0.5	-0.5	0.0	0.0	-0.6	-
	Banks PP	ALL	1.5	1.8	1.6	2.2	1.3	1.4	3.7	3.6	5.8	5.5	6.6	6.2	4.6	4.5	2.1	2.0	2.1	2.0	0.5	0.4	0.8	0.6	1.4	1.1	2.6	2.6
		DROUGHT	-0.6	0.1	0.2	1.2	-0.2	0.0	0.6	0.4	0.4	-0.4	3.9	2.7	3.1	2.4	1.4	1.2	-0.5	-0.7	-0.1	0.1	-1.7	-1.3	0.1	0.0	0.5	-
	Jones PP	ALL	1.1	1.7	1.8	2.7	1.3	1.3	5.6	5.5	8.2	7.9	8.5	8.3	5.8	5.9	4.4	4.4	4.6	4.6	0.9	1.1	-1.0	-0.8	2.7	3.2	3.6	3.7
		DROUGHT	0.3	1.2	-0.1	1.7	-0.2	-0.2	2.4	1.9	4.1	2.9	6.4	5.8	3.5	3.4	3.6	3.6	1.4	1.4	-1.2	-0.5	-2.2	-1.0	-0.2	-0.1	1.4	-

[a] ALL: Water years 1975-1991 represent the 16-year period modeled using DSM2. DROUGHT: Represents a 5 consecutive year (water years 1987-1991) drought period consisting of dry and critical water year types (as defined by the Sacramento Valley 40-30-30 water year hydrologic classification index).

NOTES:

-- Positive values indicate that implementation of the Alternative increases assimilative capacity available under Existing Conditions or the No Action Alternative (i.e., water quality improves under the Alternative, relative to Existing Conditions or the No Action Alternative). Negative values indicate that implementation of the Alternative decreases assimilative capacity available under Existing Conditions or the No Action Alternative (i.e., water quality degradation occurs under the Alternative, relative to Existing Conditions or the No Action Alternative). Values of -100% represent instances where all available assimilative capacity is used under the Alternative, and therefore concentrations are at or above the criteria.

-- Regulatory objective is the drinking water maximum contaminant level (MCL) incorporated by reference in the Region 2 and 5 Basin Plans.

Table N-12. Alternative 5A ELT use of Assimilative Capacity Available under Existing Conditions and the No Action Alternative ELT Relative to the 10 mg/L-N MCL.

Nitrate			OCT		NOV		DEC		JAN		FEB		MAR		APR		MAY		JUN		JUL		AUG		SEP		Annual Avg. Change	
Alt 5A ELT	Location	Period [a]	Ex. Cond.	No Act. ELT	Ex. Cond.	No Act. ELT	Ex. Cond.	No Act. ELT	Ex. Cond.	No Act. ELT	Ex. Cond.	No Act. ELT	Ex. Cond.	No Act. ELT	Ex. Cond.	No Act. ELT	Ex. Cond.	No Act. ELT	Ex. Cond.	No Act. ELT	Ex. Cond.	No Act. ELT	Ex. Cond.	No Act. ELT	Ex. Cond.	No Act. ELT	Ex. Cond.	No Act. ELT
Delta Interior	Moke. R. (SF) at Staten Island	ALL	-0.3	-0.3	0.0	0.0	-0.1	-0.1	-0.3	-0.4	-0.5	-0.6	-0.7	-0.7	-0.5	-0.5	-0.3	-0.4	-0.7	-0.7	-0.4	-0.5	-0.6	-0.6	0.0	0.0	-0.4	-0.4
		DROUGHT	-0.3	-0.3	0.0	0.0	0.0	-0.1	-0.1	-0.1	-0.1	-0.3	-0.6	-0.8	-0.4	-0.5	-0.3	-0.3	-0.8	-0.9	-0.8	-0.8	-0.9	-0.6	0.0	0.0	-0.4	-
	SJR at Buckley Cove	ALL	0.5	0.0	0.3	0.0	1.4	0.0	1.0	0.0	0.7	0.0	0.6	0.0	0.6	0.0	0.4	0.0	1.2	0.0	1.3	-0.5	1.5	-0.8	0.9	-0.2	0.9	-0.1
		DROUGHT	0.7	0.0	0.8	0.0	2.1	0.1	2.0	0.0	1.1	0.1	1.1	0.0	1.3	0.1	0.8	0.0	2.3	-0.1	0.8	-1.5	1.6	-2.5	1.3	-0.4	1.3	-
	Franks Tract	ALL	-1.1	-1.0	-1.3	-1.0	-0.8	-0.7	-0.4	-0.3	-0.5	-0.5	-0.5	-0.6	-0.3	-0.4	-0.2	-0.2	-0.3	-0.4	-0.2	-0.4	-0.3	-0.4	-0.3	-0.4	-0.5	-0.5
		DROUGHT	-1.1	-0.7	-1.2	-0.6	-0.5	-0.3	-0.1	-0.1	0.2	-0.1	0.3	-0.1	0.1	-0.1	0.0	0.0	-0.1	-0.2	-0.3	-0.3	-0.5	-0.3	0.0	0.0	-0.3	-
	Old R. at Rock Slough	ALL	-1.6	-1.3	-2.1	-1.6	-0.7	-0.7	-0.2	-0.2	-0.2	-0.4	-0.4	-0.5	0.0	-0.1	0.0	0.0	-0.2	-0.3	-0.2	-0.4	-0.4	-0.5	-1.0	-1.2	-0.6	-0.6
		DROUGHT	-1.7	-1.1	-2.2	-1.1	-0.6	-0.3	0.0	-0.2	0.9	0.0	0.6	0.0	0.6	0.3	0.1	0.0	-0.2	-0.3	-0.5	-0.4	-0.7	-0.4	0.0	0.0	-0.3	-
Western Delta	Sac. R. at Emmaton	ALL	-0.3	-0.3	-0.3	-0.2	-0.1	-0.1	-0.1	-0.1	0.0	0.0	0.0	0.0	-0.1	-0.1	-0.1	-0.1	-0.1	0.0	-0.2	-0.1	-0.2	-0.2	-0.1	-0.1	-0.1	-0.1
		DROUGHT	-0.3	-0.2	-0.4	-0.2	-0.2	-0.1	0.0	-0.1	0.0	0.0	0.1	0.0	0.0	0.0	0.1	0.0	0.0	0.0	-0.1	-0.1	-0.3	-0.1	0.0	0.0	-0.1	-
	SJR at Antioch	ALL	-0.6	-0.5	-0.7	-0.5	-0.4	-0.4	-0.3	-0.3	-0.4	-0.3	-0.4	-0.4	-0.2	-0.3	-0.2	-0.2	-0.2	-0.2	-0.1	-0.2	-0.2	-0.2	-0.1	-0.1	-0.3	-0.3
		DROUGHT	-0.6	-0.5	-0.7	-0.4	-0.3	-0.2	-0.1	-0.1	0.0	-0.1	0.1	-0.1	0.1	-0.1	0.1	0.0	0.0	0.0	-0.1	-0.1	-0.3	-0.2	0.0	0.0	-0.2	-
	Sac. R. at Mallard Island	ALL	-0.4	-0.3	-0.4	-0.3	-0.3	-0.2	-0.2	-0.2	-0.2	-0.2	-0.1	-0.2	-0.1	-0.1	-0.1	0.0	-0.1	0.0	-0.1	-0.1	-0.1	-0.1	-0.1	-0.1	-0.2	-0.2
		DROUGHT	-0.4	-0.3	-0.5	-0.3	-0.3	-0.2	-0.1	-0.1	0.0	-0.1	0.1	0.0	0.1	0.0	0.1	0.0	0.0	0.0	0.0	0.0	-0.1	-0.1	0.0	0.0	-0.1	-
Major Diversions (Pumping Stations)	NBA at Barker Slough PP	ALL	0.8	0.7	0.0	0.0	0.2	0.2	0.9	1.0	1.6	2.2	1.2	1.3	1.2	1.0	0.8	0.8	1.1	0.9	1.2	0.9	1.5	1.3	0.0	0.0	0.9	0.8
		DROUGHT	1.3	1.1	0.0	0.0	0.1	0.2	0.5	0.5	1.0	1.2	0.9	1.1	1.1	1.2	0.9	1.0	1.2	1.0	1.2	1.1	1.8	1.8	0.0	0.0	0.8	-
	Contra Costa PP #1	ALL	-1.3	-1.5	-1.9	-1.4	-1.6	-1.0	-0.2	-0.2	-0.5	0.0	-0.6	-0.7	0.0	-0.4	0.1	0.1	0.1	-0.3	-0.1	-0.3	0.0	-0.5	-0.7	-0.9	-0.6	-0.6
		DROUGHT	-1.6	-1.2	-2.1	-1.0	-0.7	-0.5	-0.1	-0.2	0.7	-0.1	0.9	-0.1	0.6	0.1	0.3	0.5	0.1	-0.1	-0.4	-0.5	-0.4	-0.4	0.0	0.0	-0.3	-
	Banks PP	ALL	0.9	1.1	1.0	1.7	-0.4	-0.3	1.4	1.4	2.4	2.1	2.1	1.8	3.1	2.9	1.3	1.3	1.7	1.6	0.9	0.8	0.4	0.1	0.8	0.5	1.3	1.2
		DROUGHT	0.4	1.1	0.8	1.8	-0.3	-0.2	0.0	-0.2	0.5	-0.2	2.0	0.8	2.5	1.8	0.6	0.3	0.1	-0.1	-0.2	0.0	-1.1	-0.7	0.1	0.0	0.4	-
	Jones PP	ALL	-1.8	-1.2	1.1	2.0	1.2	1.2	1.2	1.2	2.3	1.9	4.2	4.1	2.0	2.0	2.2	2.2	1.8	1.9	-0.2	0.0	-0.2	0.0	1.5	2.0	1.3	1.4
		DROUGHT	-2.4	-1.5	1.3	3.1	-0.1	-0.1	0.4	-0.1	1.6	0.4	4.7	4.1	1.6	1.5	2.2	2.2	0.8	0.8	-0.7	0.0	-1.7	-0.5	0.0	0.1	0.6	-

[a] ALL: Water years 1975-1991 represent the 16-year period modeled using DSM2. DROUGHT: Represents a 5 consecutive year (water years 1987-1991) drought period consisting of dry and critical water year types (as defined by the Sacramento Valley 40-30-30 water year hydrologic classification index).

NOTES:

-- Positive values indicate that implementation of the Alternative increases assimilative capacity available under Existing Conditions or the No Action Alternative (i.e., water quality improves under the Alternative, relative to Existing Conditions or the No Action Alternative). Negative values indicate that implementation of the Alternative decreases assimilative capacity available under Existing Conditions or the No Action Alternative (i.e., water quality degradation occurs under the Alternative, relative to Existing Conditions or the No Action Alternative). Values of -100% represent instances where all available assimilative capacity is used under the Alternative, and therefore concentrations are at or above the criteria.

-- Regulatory objective is the drinking water maximum contaminant level (MCL) incorporated by reference in the Region 2 and 5 Basin Plans.

Table DOC-1. Period Average DOC Concentration with 2, 3, and 4 mg/L Frequency of Exceedance for Alternative 4A ELT.

Dissolved Organic Carbon Alt 4A ELT	Location	Period [a]	Period Average Concentration mg/L				Lowest Applicable Human Health Criterion/Objective (2.0 mg/L) [b] Frequency of Criterion/Objective Exceedance (%)				Other Relevant Threshold (3.0 mg/L) [c] Frequency of Criterion/Objective Exceedance (%)				Other Relevant Threshold (4.0 mg/L) [d] Frequency of Criterion/Objective Exceedance (%)			
			Ex. Cond.	No Act. ELT	Alt 4A H3 ELT	Alt 4A H4 ELT	Ex. Cond.	No Act. ELT	Alt 4A H3 ELT	Alt 4A H4 ELT	Ex. Cond.	No Act. ELT	Alt 4A H3 ELT	Alt 4A H4 ELT	Ex. Cond.	No Act. ELT	Alt 4A H3 ELT	Alt 4A H4 ELT
Delta Interior	Moke. R. (SF) at Staten Island	All	3.2	3.2	3.5	3.5	100	100	100	100	43	42	57	58	19	19	26	26
		Drought	3.4	3.3	3.6	3.6	100	100	100	100	45	45	58	62	27	25	28	32
	SJR at Buckley Cove	All	3.9	3.8	3.8	3.8	100	100	100	100	93	92	90	90	30	25	21	20
		Drought	4.3	4.1	4.0	4.0	100	100	100	100	98	98	95	95	55	42	30	30
	Franks Tract	All	3.1	3.1	3.3	3.4	100	100	100	100	40	41	49	53	19	18	20	22
		Drought	3.1	3.1	3.2	3.3	100	100	100	100	40	38	45	48	22	20	22	27
	Old R. at Rock Slough	All	3.5	3.5	3.7	3.8	100	100	100	100	52	54	66	70	30	29	32	34
		Drought	3.5	3.5	3.6	3.8	100	100	100	100	47	47	58	62	32	30	35	35
Western Delta	Sac. R. at Emmaton	All	2.6	2.6	2.7	2.7	93	93	98	98	16	17	18	18	8	8	8	8
		Drought	2.7	2.7	2.8	2.8	97	100	100	100	28	30	28	28	12	12	12	13
	SJR at Antioch	All	2.8	2.8	3.0	3.0	98	97	100	100	30	31	37	39	14	13	13	14
		Drought	2.8	2.8	2.9	3.0	100	100	100	100	30	30	33	37	17	15	15	15
	Sac. R. at Mallard Island	All	2.6	2.6	2.7	2.7	98	96	99	100	19	18	22	21	7	7	6	7
		Drought	2.6	2.6	2.6	2.7	100	100	100	100	22	20	20	20	12	12	8	10
Major Diversions (Pumping Stations)	NBA at Barker Slough PP	All	2.7	2.6	2.5	2.5	98	96	97	95	19	17	16	16	9	8	2	2
		Drought	2.8	2.7	2.6	2.6	100	100	100	100	22	23	20	20	13	10	3	5
	Contra Costa PP #1	All	3.6	3.6	3.8	3.9	100	100	100	100	52	52	69	72	32	30	35	38
		Drought	3.7	3.6	3.8	3.9	100	100	100	100	45	48	63	63	35	32	38	42
	Banks PP	All	3.8	3.8	3.4	3.4	100	100	97	95	64	69	59	59	33	35	27	26
		Drought	4.1	4.1	3.9	3.7	100	100	100	97	57	68	77	72	42	43	42	33
	Jones PP	All	3.8	3.8	3.3	3.4	100	100	95	93	71	79	61	59	26	29	19	19
		Drought	3.9	4.0	3.8	4.0	100	100	100	98	72	88	85	83	35	35	32	38

[a] ALL: Water years 1975-1991 represent the 16-year period modeled using DSM2. DROUGHT: Represents a 5 consecutive year (water years 1987-1991) drought period consisting of dry and critical water year types (as defined by the Sacramento Valley 40-30-30 water year hydrologic classification index).
[b] Minimum EPA action threshold to require a drinking water utility to employ treatment to achieve a reduction in TOC.
[c] CALFED Drinking Water Program established goal for TOC as a long-term average as applied to municipal drinking water intakes drawing water from the Delta (CALFED 2000).
[d] Minimum TOC believed sufficient to meet currently established drinking water criteria for DBPs (CUWA 1998, ES2).

Table DOC-2. Period Average DOC Concentration with 2, 3, and 4 mg/L Frequency of Exceedance for Alternatives 2D and 5A ELT.

Dissolved Organic Carbon Alt 2D/5A	Location	Period [a]	Period Average Concentration mg/L				Lowest Applicable Human Health Criterion/Objective (2.0 mg/L) b				Other Relevant Threshold (3.0 mg/L) c				Other Relevant Threshold (4.0 mg/L) d			
							Frequency of Criterion/Objective Exceedance (%)				Frequency of Criterion/Objective Exceedance (%)				Frequency of Criterion/Objective Exceedance (%)			
			Ex. Cond.	No Act. ELT	Alt 2D ELT	Alt 5A ELT	Ex. Cond.	No Act. ELT	Alt 2D ELT	Alt 5A ELT	Ex. Cond.	No Act. ELT	Alt 2D ELT	Alt 5A ELT	Ex. Cond.	No Act. ELT	Alt 2D ELT	Alt 5A ELT
Delta Interior	Moke. R. (SF) at Staten Island	All	3.2	3.2	3.5	3.4	100	100	100	100	43	42	58	53	19	19	24	23
		Drought	3.4	3.3	3.6	3.6	100	100	100	100	45	45	58	57	27	25	30	28
	SJR at Buckley Cove	All	3.9	3.8	3.8	3.8	100	100	100	100	93	92	90	91	30	25	20	22
		Drought	4.3	4.1	4.0	4.0	100	100	100	100	98	98	95	98	55	42	30	33
	Franks Tract	All	3.1	3.1	3.4	3.2	100	100	100	100	40	41	50	45	19	18	20	20
		Drought	3.1	3.1	3.2	3.2	100	100	100	100	40	38	45	43	22	20	22	22
	Old R. at Rock Slough	All	3.5	3.5	3.7	3.6	100	100	100	100	52	54	66	60	30	29	32	29
		Drought	3.5	3.5	3.7	3.6	100	100	100	100	47	47	57	57	32	30	35	30
Western Delta	Sac. R. at Emmaton	All	2.6	2.6	2.7	2.6	93	93	98	97	16	17	19	16	8	8	8	8
		Drought	2.7	2.7	2.8	2.8	97	100	100	100	28	30	28	28	12	12	12	12
	SJR at Antioch	All	2.8	2.8	3.0	2.9	98	97	100	100	30	31	36	33	14	13	14	13
		Drought	2.8	2.8	2.9	2.9	100	100	100	100	30	30	32	32	17	15	15	15
	Sac. R. at Mallard Island	All	2.6	2.6	2.7	2.6	98	96	99	100	19	18	23	19	7	7	6	6
		Drought	2.6	2.6	2.6	2.6	100	100	100	100	22	20	20	22	12	12	8	8
Major Diversions (Pumping Stations)	NBA at Barker Slough PP	All	2.7	2.6	2.5	2.5	98	96	97	96	19	17	16	17	9	8	2	2
		Drought	2.8	2.7	2.6	2.6	100	100	100	100	22	23	20	22	13	10	3	3
	Contra Costa PP #1	All	3.6	3.6	3.8	3.7	100	100	100	100	52	52	69	59	32	30	35	32
		Drought	3.7	3.6	3.8	3.7	100	100	100	100	45	48	63	60	35	32	38	33
	Banks PP	All	3.8	3.8	3.3	3.6	100	100	91	96	64	69	56	64	33	35	26	28
		Drought	4.1	4.1	3.9	4.1	100	100	98	97	57	68	77	80	42	43	42	43
	Jones PP	All	3.8	3.8	3.3	3.6	100	100	92	97	71	79	61	73	26	29	18	23
		Drought	3.9	4.0	3.8	3.9	100	100	98	98	72	88	87	90	35	35	28	30

[a] ALL: Water years 1975-1991 represent the 16-year period modeled using DSM2. DROUGHT: Represents a 5 consecutive year (water years 1987-1991) drought period consisting of dry and critical water year types (as defined by the Sacramento Valley 40-30-30 water year hydrologic classification index).
[b] Minimum EPA action threshold to require a drinking water utility to employ treatment to achieve a reduction in TOC.
[c] CALFED Drinking Water Program established goal for TOC as a long-term average as applied to municipal drinking water intakes drawing water from the Delta (CALFED 2000).
[d] Minimum TOC believed sufficient to meet currently established drinking water criteria for DBPs (CUWA 1998, ES2).

Table P-1. Seasonal Average Flows on the San Joaquin River at Vernalis and Relative Percent Change by Alternative.

	Flows (cfs)		Winter		Summer	
	Winter	Summer	Change Relative to EC	Change Relative to NA ELT	Change Relative to EC	Change Relative to NA ELT
Existing Conditions	4,696	3,910	--	--	--	--
No Action Alternative ELT	4,857	3,701	3%	--	-5%	--
Alternative 2D ELT	4,866	3,702	4%	0%	-5%	0%
Alternative 4 H3 ELT	4,868	3,703	4%	0%	-5%	0%
Alternative 4 H4 ELT	4,860	3,702	4%	0%	-5%	0%
Alternative 5A ELT	4,866	3,703	4%	0%	-5%	0%

Table P-2. Seasonal Average Flows on the Sacramento River at Freeport and Relative Percent Change by Alternative.

	Flows (cfs)		Winter		Summer	
	Winter	Summer	Change Relative to EC	Change Relative to NA ELT	Change Relative to EC	Change Relative to NA ELT
Existing Conditions	28,073	17,117	--	--	--	--
No Action Alternative ELT	28,312	16,970	1%	--	-1%	--
Alternative 2D ELT	27,176	16,670	-3%	-4%	-3%	-2%
Alternative 4 H3 ELT	27,133	16,724	-3%	-4%	-2%	-1%
Alternative 4 H4 ELT	27,168	16,544	-3%	-4%	-3%	-3%
Alternative 5A ELT	27,257	16,691	-3%	-4%	-2%	-2%

Table P-3. Seasonal Average Flows on the Feather River at Thermalito and Relative Percent Change by Alternative.

	Flows (cfs)		Winter		Summer	
	Winter	Summer	Change Relative to EC	Change Relative to NA ELT	Change Relative to EC	Change Relative to NA ELT
Existing Conditions	4,885	4,017	--	--	--	--
No Action Alternative ELT	4,657	4,410	-5%	--	10%	--
Alternative 2D ELT	4,769	4,332	-2%	2%	8%	-2%
Alternative 4 H3 ELT	4,721	4,367	-3%	1%	9%	-1%
Alternative 4 H4 ELT	4,804	4,299	-2%	3%	7%	-3%
Alternative 5A ELT	4,804	4,294	-2%	3%	7%	-3%

Table P-4. Seasonal Average Flows on the American River at Nimbus and Relative Percent Change by Alternative.

	Flows (cfs)		Winter		Summer	
	Winter	Summer	Change Relative to EC	Change Relative to NA ELT	Change Relative to EC	Change Relative to NA ELT
Existing Conditions	3,941	3,058	--	--	--	--
No Action Alternative ELT	4,132	2,731	5%	--	-11%	--
Alternative 2D ELT	4,101	2,753	4%	-1%	-10%	1%
Alternative 4 H3 ELT	4,107	2,747	4%	-1%	-10%	1%
Alternative 4 H4 ELT	4,130	2,727	5%	0%	-11%	0%
Alternative 5A ELT	4,104	2,751	4%	-1%	-10%	1%

Table Se-1. Modeled Selenium Concentrations in Water for Existing Conditions, No Action Alternative (ELT), and Alternatives 2D, 4A, and 5A ELT.

Source	Location	Period *	Period Average Concentration (µg/L)					
			Existing Conditions	No Action Alternative ELT	Alternative 2D ELT	Alternative 4A-H3 ELT	Alternative 4A-H4 ELT	Alternative 5A ELT
Delta Interior	Mokelumne River (SF) at Staten Island	All	0.09	0.09	0.09	0.09	0.09	0.09
		Drought	0.09	0.09	0.09	0.09	0.09	0.09
	San Joaquin River at Buckley Cove	All	0.41	0.39	0.40	0.40	0.40	0.39
		Drought	0.39	0.36	0.38	0.38	0.38	0.37
	Franks Tract	All	0.14	0.14	0.17	0.17	0.17	0.15
		Drought	0.10	0.10	0.11	0.11	0.11	0.10
	Old River at Rock Slough	All	0.16	0.16	0.20	0.19	0.20	0.17
		Drought	0.10	0.11	0.12	0.12	0.12	0.11
Western Delta	Sacramento River at Emmaton	All	0.10	0.10	0.12	0.11	0.11	0.11
		Drought	0.09	0.09	0.10	0.10	0.10	0.10
	San Joaquin River at Antioch	All	0.12	0.12	0.14	0.14	0.14	0.13
		Drought	0.10	0.10	0.10	0.10	0.10	0.10
	Sacramento River at Mallard Island	All	0.11	0.11	0.13	0.12	0.12	0.12
		Drought	0.10	0.10	0.10	0.10	0.10	0.10
Major Diversions (Pumping Stations)	North Bay Aqueduct at Barker Slough Pumping Plant	All	0.10	0.10	0.11	0.11	0.11	0.11
		Drought	0.09	0.09	0.10	0.10	0.10	0.10
	Contra Costa Pumping Plant #1	All	0.14	0.14	0.18	0.18	0.19	0.16
		Drought	0.11	0.11	0.12	0.12	0.13	0.11
	Banks Pumping Plant	All	0.21	0.21	0.15	0.16	0.16	0.18
		Drought	0.15	0.15	0.15	0.15	0.14	0.14
	Jones Pumping Plant	All	0.28	0.29	0.19	0.19	0.19	0.25
		Drought	0.24	0.24	0.19	0.20	0.20	0.22

Notes:

* All: Water years 1975-1991 represent the 16-year period modeled using DSM2. Drought: Represents a 5 consecutive year (water years 1987-1991) drought period consisting of dry and critical water year types (as defined by the Sacramento Valley 40-30-30 water year hydrologic classification index)

ELT - Early Long Term

µg/L - microgram per liter

SF - South Fork

Table Se-2a. Annual Average Selenium Concentrations in Biota for Existing Conditions, No Action Alternative (ELT), and Alternative 4A-H3 ELT.

Source	Location	Period [a]	Estimated Concentrations of Selenium (mg/kg, dw[b])											
			Whole-body Fish			Bird Eggs (Invertebrate Diet)			Bird Eggs (Fish Diet)			Fish Fillets (ww)		
			EX	NAA-ELT	Alt. 4H3-ELT	EX	NAA-ELT	Alt. 4H3-ELT	EX	NAA-ELT	Alt. 4H3-ELT	EX	NAA-ELT	Alt. 4H3-ELT
Delta Interior	Mokelumne River (South Fork) at Staten Island	All	1.82	1.82	1.82	2.70	2.70	2.70	3.27	3.27	3.27	0.60	0.60	0.60
		Drought	2.46	2.46	2.46	3.66	3.66	3.66	4.42	4.42	4.42	0.86	0.86	0.86
	San Joaquin River at Buckley Cove	All	1.90	1.89	1.90	2.82	2.82	2.82	3.42	3.41	3.41	0.64	0.64	0.64
		Drought	2.39	2.39	2.39	3.55	3.56	3.55	4.30	4.31	4.30	0.83	0.83	0.83
	Franks Tract	All	1.84	1.84	1.85	2.73	2.73	2.75	3.31	3.31	3.33	0.61	0.61	0.62
		Drought	2.46	2.46	2.45	3.65	3.65	3.65	4.42	4.42	4.41	0.86	0.86	0.86
	Old River at Rock Slough	All	1.84	1.84	1.86	2.74	2.74	2.76	3.32	3.32	3.34	0.62	0.61	0.62
		Drought	2.45	2.45	2.45	3.65	3.65	3.64	4.41	4.41	4.40	0.86	0.86	0.85
Western Delta	Sacramento River at Emmaton	All	1.82	1.82	1.83	2.71	2.71	2.72	3.28	3.28	3.29	0.61	0.61	0.61
		Drought	2.46	2.46	2.45	3.66	3.66	3.65	4.42	4.42	4.42	0.86	0.86	0.86
	SJR at Antioch	All	1.83	1.83	1.84	2.72	2.72	2.73	3.29	3.29	3.31	0.61	0.61	0.61
		Drought	2.46	2.46	2.45	3.65	3.65	3.65	4.42	4.42	4.42	0.86	0.86	0.86
	Sacramento River at Mallard Island	All	1.82	1.83	1.83	2.71	2.72	2.72	3.28	3.29	3.30	0.61	0.61	0.61
		Drought	2.46	2.46	2.45	3.65	3.65	3.65	4.42	4.42	4.42	0.86	0.86	0.86
Major Diversions (Pu Stations)	North Bay Aqueduct at Barker Slough PP	All	1.82	1.82	1.82	2.71	2.71	2.71	3.28	3.28	3.28	0.61	0.61	0.61
		Drought	2.46	2.46	2.45	3.66	3.66	3.65	4.42	4.42	4.42	0.86	0.86	0.86
	Contra Costa Pumping Plant #1	All	1.84	1.84	1.85	2.73	2.74	2.75	3.31	3.31	3.33	0.61	0.61	0.62
		Drought	2.45	2.45	2.44	3.65	3.65	3.64	4.41	4.41	4.40	0.86	0.86	0.85
	Banks Pumping Plant	All	1.86	1.86	1.85	2.77	2.77	2.75	3.35	3.35	3.32	0.62	0.62	0.62
		Drought	2.43	2.44	2.44	3.62	3.62	3.62	4.38	4.38	4.38	0.85	0.85	0.85
	Jones Pumping Plant	All	1.88	1.88	1.86	2.79	2.79	2.76	3.38	3.38	3.34	0.63	0.63	0.62
		Drought	2.41	2.41	2.42	3.59	3.59	3.60	4.34	4.34	4.36	0.84	0.84	0.84

Notes:

[a] All: Water years 1975-1991 represent the 16-year period modeled using DSM2. Drought: Represents a 5 consecutive year (water years 1987-1991) drought period consisting of dry and critical water year types (as defined by the Sacramento Valley 40-30-30 water year hydrologic classification index)

[b] Dry weight, except as noted for fish fillets

Alt. - alternative

dw - dry weight

ELT - Early Long Term

EX - Existing Conditions

mg/kg - milligram per kilogram

NAA-ELT - No Action Alternative Early Long Term

ww - wet weight

Table Se-2b. Annual Average Selenium Concentrations in Biota for Existing Conditions, No Action Alternative (ELT), and Alternative 4A-H4 ELT.

Source	Location	Period [a]	Estimated Concentrations of Selenium (mg/kg, dw[b])											
			Whole-body Fish			Bird Eggs (Invertebrate Diet)			Bird Eggs (Fish Diet)			Fish Fillets (ww)		
			EX	NAA-ELT	Alt. 4H4-ELT	EX	NAA-ELT	Alt. 4H4-ELT	EX	NAA-ELT	Alt. 4H4-ELT	EX	NAA-ELT	Alt. 4H4-ELT
Delta Interior	Mokelumne River (South Fork) at Staten Island	All	1.82	1.82	1.82	2.70	2.70	2.70	3.27	3.27	3.27	0.60	0.60	0.60
		Drought	2.46	2.46	2.46	3.66	3.66	3.66	4.42	4.42	4.42	0.86	0.86	0.86
	San Joaquin River at Buckley Cove	All	1.90	1.89	1.90	2.82	2.82	2.82	3.42	3.41	3.41	0.64	0.64	0.64
		Drought	2.39	2.39	2.39	3.55	3.56	3.55	4.30	4.31	4.30	0.83	0.83	0.83
	Franks Tract	All	1.84	1.84	1.85	2.73	2.73	2.75	3.31	3.31	3.33	0.61	0.61	0.62
		Drought	2.46	2.46	2.45	3.65	3.65	3.64	4.42	4.42	4.41	0.86	0.86	0.86
	Old River at Rock Slough	All	1.84	1.84	1.86	2.74	2.74	2.76	3.32	3.32	3.34	0.62	0.61	0.62
		Drought	2.45	2.45	2.44	3.65	3.65	3.64	4.41	4.41	4.40	0.86	0.86	0.85
Western Delta	Sacramento River at Emmaton	All	1.82	1.82	1.83	2.71	2.71	2.72	3.28	3.28	3.29	0.61	0.61	0.61
		Drought	2.46	2.46	2.45	3.66	3.66	3.65	4.42	4.42	4.42	0.86	0.86	0.86
	SJR at Antioch	All	1.83	1.83	1.84	2.72	2.72	2.73	3.29	3.29	3.31	0.61	0.61	0.61
		Drought	2.46	2.46	2.45	3.65	3.65	3.65	4.42	4.42	4.42	0.86	0.86	0.86
	Sacramento River at Mallard Island	All	1.82	1.83	1.83	2.71	2.72	2.72	3.28	3.29	3.30	0.61	0.61	0.61
		Drought	2.46	2.46	2.45	3.65	3.65	3.65	4.42	4.42	4.42	0.86	0.86	0.86
Major Diversions (Pu Stations)	North Bay Aqueduct at Barker Slough PP	All	1.82	1.82	1.82	2.71	2.71	2.71	3.28	3.28	3.28	0.61	0.61	0.61
		Drought	2.46	2.46	2.45	3.66	3.66	3.65	4.42	4.42	4.42	0.86	0.86	0.86
	Contra Costa Pumping Plant #1	All	1.84	1.84	1.85	2.73	2.74	2.76	3.31	3.31	3.34	0.61	0.61	0.62
		Drought	2.45	2.45	2.44	3.65	3.65	3.63	4.41	4.41	4.40	0.86	0.86	0.85
	Banks Pumping Plant	All	1.86	1.86	1.85	2.77	2.77	2.74	3.35	3.35	3.32	0.62	0.62	0.62
		Drought	2.43	2.44	2.44	3.62	3.62	3.63	4.38	4.38	4.39	0.85	0.85	0.85
	Jones Pumping Plant	All	1.88	1.88	1.86	2.79	2.79	2.76	3.38	3.38	3.34	0.63	0.63	0.62
		Drought	2.41	2.41	2.42	3.59	3.59	3.60	4.34	4.34	4.36	0.84	0.84	0.84

Notes:

[a] All: Water years 1975-1991 represent the 16-year period modeled using DSM2. Drought: Represents a 5 consecutive year (water years 1987-1991) drought period consisting of dry and critical water year types (as defined by the Sacramento Valley 40-30-30 water year hydrologic classification index)

[b] Dry weight, except as noted for fish fillets

Alt. - alternative

dw - dry weight

ELT - Early Long Term

EX - Existing Conditions

mg/kg - milligram per kilogram

NAA-ELT - No Action Alternative Early Long Term

ww - wet weight

Table Se-2c. Annual Average Selenium Concentrations in Biota for Existing Conditions, No Action Alternative (ELT), and Alternative 2D ELT.

Source	Location	Period [a]	Estimated Concentrations of Selenium (mg/kg, dw[b])											
			Whole-body Fish			Bird Eggs (Invertebrate Diet)			Bird Eggs (Fish Diet)			Fish Fillets (ww)		
			EX	NAA-ELT	Alt. 2D-ELT	EX	NAA-ELT	Alt. 2D-ELT	EX	NAA-ELT	Alt. 2D-ELT	EX	NAA-ELT	Alt. 2D-ELT
Delta Interior	Mokelumne River (South Fork) at Staten Island	All	1.82	1.82	1.82	2.70	2.70	2.70	3.27	3.27	3.27	0.60	0.60	0.60
		Drought	2.46	2.46	2.46	3.66	3.66	3.66	4.42	4.42	4.42	0.86	0.86	0.86
	San Joaquin River at Buckley Cove	All	1.90	1.89	1.90	2.82	2.82	2.82	3.42	3.41	3.41	0.64	0.64	0.64
		Drought	2.39	2.39	2.39	3.55	3.56	3.55	4.30	4.31	4.30	0.83	0.83	0.83
	Franks Tract	All	1.84	1.84	1.85	2.73	2.73	2.75	3.31	3.31	3.33	0.61	0.61	0.62
		Drought	2.46	2.46	2.45	3.65	3.65	3.65	4.42	4.42	4.41	0.86	0.86	0.86
	Old River at Rock Slough	All	1.84	1.84	1.86	2.74	2.74	2.76	3.32	3.32	3.34	0.62	0.61	0.62
		Drought	2.45	2.45	2.45	3.65	3.65	3.64	4.41	4.41	4.40	0.86	0.86	0.85
Western Delta	Sacramento River at Emmaton	All	1.82	1.82	1.83	2.71	2.71	2.72	3.28	3.28	3.29	0.61	0.61	0.61
		Drought	2.46	2.46	2.45	3.66	3.66	3.65	4.42	4.42	4.42	0.86	0.86	0.86
	SJR at Antioch	All	1.83	1.83	1.84	2.72	2.72	2.74	3.29	3.29	3.31	0.61	0.61	0.61
		Drought	2.46	2.46	2.45	3.65	3.65	3.65	4.42	4.42	4.42	0.86	0.86	0.86
	Sacramento River at Mallard Island	All	1.82	1.83	1.83	2.71	2.72	2.73	3.28	3.29	3.30	0.61	0.61	0.61
		Drought	2.46	2.46	2.45	3.65	3.65	3.65	4.42	4.42	4.42	0.86	0.86	0.86
Major Diversions (Pumping Stations)	North Bay Aqueduct at Barker Slough PP	All	1.82	1.82	1.82	2.71	2.71	2.71	3.28	3.28	3.28	0.61	0.61	0.61
		Drought	2.46	2.46	2.45	3.66	3.66	3.65	4.42	4.42	4.42	0.86	0.86	0.86
	Contra Costa Pumping Plant #1	All	1.84	1.84	1.85	2.73	2.74	2.76	3.31	3.31	3.33	0.61	0.61	0.62
		Drought	2.45	2.45	2.44	3.65	3.65	3.64	4.41	4.41	4.40	0.86	0.86	0.85
	Banks Pumping Plant	All	1.86	1.86	1.84	2.77	2.77	2.74	3.35	3.35	3.32	0.62	0.62	0.61
		Drought	2.43	2.44	2.44	3.62	3.62	3.62	4.38	4.38	4.38	0.85	0.85	0.85
	Jones Pumping Plant	All	1.88	1.88	1.85	2.79	2.79	2.76	3.38	3.38	3.34	0.63	0.63	0.62
		Drought	2.41	2.41	2.42	3.59	3.59	3.60	4.34	4.34	4.36	0.84	0.84	0.84

Notes:

[a] All: Water years 1976-1991 represent the 16-year period modeled using DSM2. Drought: Represents a 5 consecutive year (water years 1987-1991) drought period consisting of dry and critical water year types (as defined by the Sacramento Valley 40-30-30 water year hydrologic classification index)

[b] Dry weight, except as noted for fish fillets

Alt. - alternative

dw - dry weight

ELT - Early Long Term

EX - Existing Conditions

mg/kg - milligram per kilogram

NAA-ELT - No Action Alternative Early - Long Term

ww - wet weight

Table Se-2d. Annual Average Selenium Concentrations in Biota for Existing Conditions, No Action Alternative (ELT), and Alternative 5A ELT.

Source	Location	Period [a]	Estimated Concentrations of Selenium (mg/kg, dw[b])											
			Whole-body Fish			Bird Eggs (Invertebrate Diet)			Bird Eggs (Fish Diet)			Fish Fillets (ww)		
			EX	NAA-ELT	Alt. 5A-ELT	EX	NAA-ELT	Alt. 5A-ELT	EX	NAA-ELT	Alt. 5A-ELT	EX	NAA-ELT	Alt. 5A-ELT
Delta Interior	Mokelumne River (South Fork) at Staten Island	All	1.82	1.82	1.82	2.70	2.70	2.70	3.27	3.27	3.27	0.60	0.60	0.60
		Drought	2.46	2.46	2.46	3.66	3.66	3.66	4.42	4.42	4.42	0.86	0.86	0.86
	San Joaquin River at Buckley Cove	All	1.90	1.89	1.90	2.82	2.82	2.82	3.42	3.41	3.41	0.64	0.64	0.64
		Drought	2.39	2.39	2.39	3.55	3.56	3.56	4.30	4.31	4.30	0.83	0.83	0.83
	Franks Tract	All	1.84	1.84	1.84	2.73	2.73	2.74	3.31	3.31	3.31	0.61	0.61	0.61
		Drought	2.46	2.46	2.45	3.65	3.65	3.65	4.42	4.42	4.42	0.86	0.86	0.86
	Old River at Rock Slough	All	1.84	1.84	1.85	2.74	2.74	2.75	3.32	3.32	3.33	0.62	0.61	0.62
		Drought	2.45	2.45	2.45	3.65	3.65	3.64	4.41	4.41	4.41	0.86	0.86	0.86
Western Delta	Sacramento River at Emmaton	All	1.82	1.82	1.82	2.71	2.71	2.71	3.28	3.28	3.28	0.61	0.61	0.61
		Drought	2.46	2.46	2.46	3.66	3.66	3.65	4.42	4.42	4.42	0.86	0.86	0.86
	SJR at Antioch	All	1.83	1.83	1.83	2.72	2.72	2.73	3.29	3.29	3.30	0.61	0.61	0.61
		Drought	2.46	2.46	2.45	3.65	3.65	3.65	4.42	4.42	4.42	0.86	0.86	0.86
	Sacramento River at Mallard Island	All	1.82	1.83	1.83	2.71	2.72	2.72	3.28	3.29	3.29	0.61	0.61	0.61
		Drought	2.46	2.46	2.45	3.65	3.65	3.65	4.42	4.42	4.42	0.86	0.86	0.86
Major Diversions (Pumping Stations)	North Bay Aqueduct at Barker Slough PP	All	1.82	1.82	1.82	2.71	2.71	2.71	3.28	3.28	3.28	0.61	0.61	0.61
		Drought	2.46	2.46	2.46	3.66	3.66	3.65	4.42	4.42	4.42	0.86	0.86	0.86
	Contra Costa Pumping Plant #1	All	1.84	1.84	1.84	2.73	2.74	2.74	3.31	3.31	3.32	0.61	0.61	0.62
		Drought	2.45	2.45	2.45	3.65	3.65	3.64	4.41	4.41	4.41	0.86	0.86	0.85
	Banks Pumping Plant	All	1.86	1.86	1.85	2.77	2.77	2.76	3.35	3.35	3.33	0.62	0.62	0.62
		Drought	2.43	2.44	2.44	3.62	3.62	3.63	4.38	4.38	4.39	0.85	0.85	0.85
	Jones Pumping Plant	All	1.88	1.88	1.87	2.79	2.79	2.78	3.38	3.38	3.37	0.63	0.63	0.63
		Drought	2.41	2.41	2.42	3.59	3.59	3.59	4.34	4.34	4.35	0.84	0.84	0.84

Notes:

[a] All: Water years 1976-1991 represent the 16-year period modeled using DSM2. Drought: Represents a 5 consecutive year (water years 1987-1991) drought period consisting of dry and critical water year types (as defined by the Sacramento Valley 40-30-30 water year hydrologic classification index)

[b] Dry weight, except as noted for fish fillets

Alt. - alternative

dw - dry weight

ELT - Early Long Term

EX - Existing Conditions

mg/kg - milligram per kilogram

NAA-ELT - No Action Alternative Early - Long Term

ww - wet weight

Table Se-3. Selenium Concentrations in Biota and Comparisons to Benchmarks for Existing Conditions and No Action Alternative (ELT).

Source	Location	Period [a]	Estimated Concentrations of Selenium (mg/kg, dw[b])								Exceedance Quotients[c]													
			Whole-body Fish		Bird Eggs (Invert Diet)		Bird Eggs (Fish Diet)		Fish Fillets (ww)		Whole-body Fish				Bird Eggs (Invert Diet)				Bird Eggs (Fish Diet)				Fish Fillets (ww)	
											Level of Concern[d]		Toxicity Level[e]		Level of Concern[f]		Toxicity Level[g]		Level of Concern[f]		Toxicity Level[g]		Advisory Tissue Level[h]	
			EX	NAA-ELT	EX	NAA-ELT	EX	NAA-ELT	EX	NAA-ELT	EX	NAA-ELT	EX	NAA-ELT	EX	NAA-ELT	EX	NAA-ELT	EX	NAA-ELT	EX	NAA-ELT	EX	NAA-ELT
Delta Interior	Mokelumne River (South Fork) at Staten Island	All	1.82	1.82	2.70	2.70	3.27	3.27	0.60	0.60	0.45	0.45	0.22	0.22	0.45	0.45	0.27	0.27	0.54	0.54	0.33	0.33	0.24	0.24
		Drought	2.46	2.46	3.66	3.66	4.42	4.42	0.86	0.86	0.61	0.61	0.30	0.30	0.61	0.61	0.37	0.37	0.74	0.74	0.44	0.44	0.34	0.34
	San Joaquin River at Buckley Cove	All	1.90	1.89	2.82	2.82	3.42	3.41	0.64	0.64	0.47	0.47	0.23	0.23	0.47	0.47	0.28	0.28	0.57	0.57	0.34	0.34	0.25	0.25
		Drought	2.39	2.39	3.55	3.56	4.30	4.31	0.83	0.83	0.60	0.60	0.29	0.30	0.59	0.59	0.36	0.36	0.72	0.72	0.43	0.43	0.33	0.33
	Franks Tract	All	1.84	1.84	2.73	2.73	3.31	3.31	0.61	0.61	0.46	0.46	0.23	0.23	0.46	0.46	0.27	0.27	0.55	0.55	0.33	0.33	0.24	0.24
		Drought	2.46	2.46	3.65	3.65	4.42	4.42	0.86	0.86	0.61	0.61	0.30	0.30	0.61	0.61	0.37	0.37	0.74	0.74	0.44	0.44	0.34	0.34
	Old River at Rock Slough	All	1.84	1.84	2.74	2.74	3.32	3.32	0.62	0.61	0.46	0.46	0.23	0.23	0.46	0.46	0.27	0.27	0.55	0.55	0.33	0.33	0.25	0.25
		Drought	2.45	2.45	3.65	3.65	4.41	4.41	0.86	0.86	0.61	0.61	0.30	0.30	0.61	0.61	0.36	0.36	0.74	0.74	0.44	0.44	0.34	0.34
Western Delta	Sacramento River at Emmaton	All	1.82	1.82	2.71	2.71	3.28	3.28	0.61	0.61	0.46	0.46	0.22	0.22	0.45	0.45	0.27	0.27	0.55	0.55	0.33	0.33	0.24	0.24
		Drought	2.46	2.46	3.66	3.66	4.42	4.42	0.86	0.86	0.61	0.61	0.30	0.30	0.61	0.61	0.37	0.37	0.74	0.74	0.44	0.44	0.34	0.34
	SJR at Antioch	All	1.83	1.83	2.72	2.72	3.29	3.29	0.61	0.61	0.46	0.46	0.23	0.23	0.45	0.45	0.27	0.27	0.55	0.55	0.33	0.33	0.24	0.24
		Drought	2.46	2.46	3.65	3.65	4.42	4.42	0.86	0.86	0.61	0.61	0.30	0.30	0.61	0.61	0.37	0.37	0.74	0.74	0.44	0.44	0.34	0.34
	Sacramento River at Mallard Island	All	1.82	1.83	2.71	2.72	3.28	3.29	0.61	0.61	0.46	0.46	0.23	0.23	0.45	0.45	0.27	0.27	0.55	0.55	0.33	0.33	0.24	0.24
		Drought	2.46	2.46	3.65	3.65	4.42	4.42	0.86	0.86	0.61	0.61	0.30	0.30	0.61	0.61	0.37	0.37	0.74	0.74	0.44	0.44	0.34	0.34
Major Diversions (Pu Stations)	North Bay Aqueduct at Barker Slough PP	All	1.82	1.82	2.71	2.71	3.28	3.28	0.61	0.61	0.46	0.46	0.22	0.22	0.45	0.45	0.27	0.27	0.55	0.55	0.33	0.33	0.24	0.24
		Drought	2.46	2.46	3.66	3.66	4.42	4.42	0.86	0.86	0.61	0.61	0.30	0.30	0.61	0.61	0.37	0.37	0.74	0.74	0.44	0.44	0.34	0.34
	Contra Costa Pumping Plant #1	All	1.84	1.84	2.73	2.74	3.31	3.31	0.61	0.61	0.46	0.46	0.23	0.23	0.46	0.46	0.27	0.27	0.55	0.55	0.33	0.33	0.24	0.25
		Drought	2.45	2.45	3.65	3.65	4.41	4.41	0.86	0.86	0.61	0.61	0.30	0.30	0.61	0.61	0.36	0.36	0.74	0.74	0.44	0.44	0.34	0.34
	Banks Pumping Plant	All	1.86	1.86	2.77	2.77	3.35	3.35	0.62	0.62	0.47	0.47	0.23	0.23	0.46	0.46	0.28	0.28	0.56	0.56	0.34	0.33	0.25	0.25
		Drought	2.43	2.44	3.62	3.62	4.38	4.38	0.85	0.85	0.61	0.61	0.30	0.30	0.60	0.60	0.36	0.36	0.73	0.73	0.44	0.44	0.34	0.34
	Jones Pumping Plant	All	1.88	1.88	2.79	2.79	3.38	3.38	0.63	0.63	0.47	0.47	0.23	0.23	0.47	0.47	0.28	0.28	0.56	0.56	0.34	0.34	0.25	0.25
		Drought	2.41	2.41	3.59	3.59	4.34	4.34	0.84	0.84	0.60	0.60	0.30	0.30	0.60	0.60	0.36	0.36	0.72	0.72	0.43	0.43	0.34	0.34

Notes:

[a] All: Water years 1975-1991 represent the 16-year period modeled using DSM2. Drought: Represents a 5 consecutive year (water years 1987-1991) drought period consisting of dry and critical water year types (as defined by the Sacramento Valley 40-30-30 water year hydrologic classification index).

[b] Dry weight, except as noted for fish fillets.

[c] Exceedance Quotient = tissue concentration/benchmark

[d] Level of Concern for fish tissue (lower end of range) = 4 mg/kg dw (Beckon et al. 2008)

[e] Toxicity Level for fish tissue = 9 mg/kg dw (Beckon et al. 2008)

[f] Level of Concern for bird eggs (lower end of range) = 6 mg/kg dw (Beckon et al. 2008)

[g] Toxicity Level for bird eggs = 10 mg/kg dw (Beckon et al. 2008)

[h] Advisory Tissue Level = 2.5 mg/kg ww (OEHHA 2008)

Alt. - alternative
dw - dry weight
EX - Existing Conditions
mg/kg - milligram per kilogram
NAA-ELT - No Action Alternative Early Long Term
ww - wet weight

Table Se-4a. Selenium Concentrations in Biota and Comparisons to Baseline Conditions and Benchmarks for Alternative 4A-H3 ELT.

Source	Location	Period [a]	Estimated Concentrations of Selenium (mg/kg, dw[b])				% Change In Selenium Concentrations Compared to Baseline[c]								Exceedance Quotients[d]						
			Whole-body Fish	Bird Eggs (Invert. Diet)	Bird Eggs (Fish Diet)	Fish Fillets (ww)	Whole-body Fish		Bird Eggs (Invert. Diet)		Bird Eggs (Fish Diet)		Fish Fillets (ww)		Whole-body Fish		Bird Eggs (Invert. Diet)		Bird Eggs (Fish Diet)		Fish Fillets (ww)
			Alt. 4H3-ELT	Alt. 4H3-ELT	Alt. 4H3-ELT	Alt. 4H3-ELT	EX	NAA_ELT	EX	NAA_ELT	EX	NAA_ELT	EX	NAA_ELT	LOC[e]	TL[f]	LOC[g]	TL[h]	LOC[g]	TL[h]	ATL[i]
Delta Interior	Mokelumne River (South Fork) at Staten Island	All	1.82	2.70	3.27	0.60	0.04	0.04	0.04	0.04	0.04	0.04	0.04	0.05	0.45	0.22	0.45	0.27	0.54	0.33	0.24
		Drought	2.46	3.66	4.42	0.86	-0.02	-0.02	-0.02	-0.02	-0.02	-0.02	-0.02	-0.02	0.61	0.30	0.61	0.37	0.74	0.44	0.34
	San Joaquin River at Buckley Cove	All	1.90	2.82	3.41	0.64	-0.07	0.10	-0.07	0.10	-0.07	0.10	-0.08	0.11	0.47	0.23	0.47	0.28	0.57	0.34	0.25
		Drought	2.39	3.55	4.30	0.83	0.05	-0.14	0.05	-0.14	0.05	-0.14	0.06	-0.16	0.60	0.30	0.59	0.36	0.72	0.43	0.33
	Franks Tract	All	1.85	2.75	3.33	0.62	0.62	0.62	0.62	0.62	0.62	0.62	0.73	0.74	0.46	0.23	0.46	0.27	0.55	0.33	0.25
		Drought	2.45	3.65	4.41	0.86	-0.22	-0.20	-0.22	-0.20	-0.22	-0.20	-0.25	-0.23	0.61	0.30	0.61	0.36	0.74	0.44	0.34
	Old River at Rock Slough	All	1.86	2.76	3.34	0.62	0.59	0.60	0.59	0.60	0.59	0.60	0.70	0.72	0.46	0.23	0.46	0.28	0.56	0.33	0.25
		Drought	2.45	3.64	4.40	0.85	-0.28	-0.26	-0.28	-0.26	-0.28	-0.26	-0.32	-0.30	0.61	0.30	0.61	0.36	0.73	0.44	0.34
Western Delt	Sacramento River at Emmaton	All	1.83	2.72	3.29	0.61	0.33	0.29	0.33	0.29	0.33	0.29	0.39	0.35	0.46	0.23	0.45	0.27	0.55	0.33	0.24
		Drought	2.45	3.65	4.42	0.86	-0.11	-0.10	-0.11	-0.10	-0.11	-0.10	-0.13	-0.12	0.61	0.30	0.61	0.37	0.74	0.44	0.34
	SJR at Antioch	All	1.84	2.73	3.31	0.61	0.49	0.48	0.49	0.48	0.49	0.48	0.58	0.57	0.46	0.23	0.46	0.27	0.55	0.33	0.24
		Drought	2.45	3.65	4.42	0.86	-0.13	-0.12	-0.13	-0.12	-0.13	-0.12	-0.15	-0.14	0.61	0.30	0.61	0.36	0.74	0.44	0.34
	Sacramento River at Mallard Island	All	1.83	2.72	3.30	0.61	0.34	0.33	0.34	0.33	0.34	0.33	0.41	0.39	0.46	0.23	0.45	0.27	0.55	0.33	0.24
		Drought	2.45	3.65	4.42	0.86	-0.09	-0.08	-0.09	-0.08	-0.09	-0.08	-0.10	-0.09	0.61	0.30	0.61	0.37	0.74	0.44	0.34
Major Diversions (Pumping Station	North Bay Aqueduct at Barker Slough PP	All	1.82	2.71	3.28	0.61	0.16	0.19	0.16	0.19	0.16	0.19	0.19	0.23	0.46	0.23	0.45	0.27	0.55	0.33	0.24
		Drought	2.45	3.65	4.42	0.86	-0.09	-0.09	-0.09	-0.09	-0.09	-0.09	-0.10	-0.10	0.61	0.30	0.61	0.37	0.74	0.44	0.34
	Contra Costa Pumping Plant #1	All	1.85	2.75	3.33	0.62	0.71	0.64	0.71	0.64	0.71	0.64	0.85	0.76	0.46	0.23	0.46	0.28	0.56	0.33	0.25
		Drought	2.44	3.64	4.40	0.85	-0.27	-0.25	-0.27	-0.25	-0.27	-0.25	-0.31	-0.29	0.61	0.30	0.61	0.36	0.73	0.44	0.34
	Banks Pumping Plant	All	1.85	2.75	3.32	0.62	-0.82	-0.79	-0.82	-0.79	-0.82	-0.79	-0.97	-0.94	0.46	0.23	0.46	0.27	0.55	0.33	0.25
		Drought	2.44	3.62	4.38	0.85	0.06	0.01	0.06	0.01	0.06	0.01	0.07	0.02	0.61	0.30	0.60	0.36	0.73	0.44	0.34
	Jones Pumping Plant	All	1.86	2.76	3.34	0.62	-1.12	-1.14	-1.12	-1.14	-1.12	-1.14	-1.33	-1.35	0.46	0.23	0.46	0.28	0.56	0.33	0.25
		Drought	2.42	3.60	4.36	0.84	0.43	0.44	0.43	0.44	0.43	0.44	0.49	0.50	0.61	0.30	0.60	0.36	0.73	0.44	0.34

Notes:

[a] All: Water years 1975-1991 represent the 16-year period modeled using DSM2. Drought: Represents a 5 consecutive year (water years 1987-1991) drought period consisting of dry and critical water year types (as defined by the Sacramento Valley 40-30-30 water year hydrologic classification index).

[b] Dry weight, except as noted for fish fillets.

[c] % change indicates a negative change (increased concentrations) relative to baseline when values are positive and a positive change (lowered concentrations) relative to baseline when values are negative.

[d] Exceedance Quotient = tissue concentration/benchmark

[e] Level of Concern for fish tissue (lower end of range) = 4 mg/kg dw (Beckon et al. 2008)

[f] Toxicity Level for fish tissue = 8.1 mg/kg dw (USEPA 2014)

[g] Level of Concern for bird eggs (lower end of range) = 6 mg/kg dw (Beckon et al. 2008)

[h] Toxicity Level for bird eggs = 10 mg/kg dw (Beckon et al. 2008)

[i] Advisory Tissue Level = 2.5 mg/kg ww (OEHHA 2008)

Alt. - alternative
dw - dry weight
ELT - Early Long Term
EX - Existing Conditions
mg/kg - milligram per kilogram
NAA-ELT - No Action Alternative Early Long Term
ww - wet weight

Table Se-4b. Selenium Concentrations in Biota and Comparisons to Baseline Conditions and Benchmarks for Alternative 4A-H4 ELT.

Source	Location	Period [a]	Estimated Concentrations of Selenium (mg/kg, dw[b])				% Change In Selenium Concentrations Compared to Baseline[c]								Exceedance Quotients[d]						
			Whole-body Fish	Bird Eggs (Invert. Diet)	Bird Eggs (Fish Diet)	Fish Fillets (ww)	Whole-body Fish		Bird Eggs (Invert. Diet)		Bird Eggs (Fish Diet)		Fish Fillets (ww)		Whole-body Fish		Bird Eggs (Invert. Diet)		Bird Eggs (Fish Diet)		Fish Fillets (ww)
			Alt. 4H4-ELT	Alt. 4H4-ELT	Alt. 4H4-ELT	Alt. 4H4-ELT	EX	NAA_ELT	EX	NAA_ELT	EX	NAA_ELT	EX	NAA_ELT	LOC[e]	TL[f]	LOC[g]	TL[h]	LOC[g]	TL[h]	ATL[i]
Delta Interior	Mokelumne River (South Fork) at Staten Island	All	1.82	2.70	3.27	0.60	0.037	0.038	0.037	0.038	0.037	0.038	0.044	0.045	0.454	0.224	0.450	0.270	0.545	0.327	0.242
		Drought	2.46	3.66	4.42	0.86	-0.019	-0.018	-0.019	-0.018	-0.019	-0.018	-0.021	-0.020	0.614	0.303	0.609	0.366	0.737	0.442	0.343
	San Joaquin River at Buckley Cove	All	1.90	2.82	3.41	0.64	-0.059	0.105	-0.059	0.105	-0.059	0.105	-0.069	0.124	0.474	0.234	0.470	0.282	0.569	0.341	0.254
		Drought	2.39	3.55	4.30	0.83	0.033	-0.153	0.033	-0.153	0.033	-0.153	0.038	-0.174	0.597	0.295	0.592	0.355	0.717	0.430	0.332
	Franks Tract	All	1.85	2.75	3.33	0.62	0.666	0.669	0.666	0.669	0.666	0.669	0.793	0.796	0.462	0.228	0.458	0.275	0.555	0.333	0.247
		Drought	2.45	3.64	4.41	0.86	-0.252	-0.230	-0.252	-0.230	-0.252	-0.230	-0.286	-0.262	0.612	0.302	0.607	0.364	0.735	0.441	0.342
	Old River at Rock Slough	All	1.86	2.76	3.34	0.62	0.683	0.695	0.683	0.695	0.683	0.695	0.812	0.826	0.464	0.229	0.460	0.276	0.557	0.334	0.248
		Drought	2.44	3.64	4.40	0.85	-0.338	-0.316	-0.338	-0.316	-0.338	-0.316	-0.384	-0.359	0.611	0.302	0.606	0.364	0.733	0.440	0.341
Western Delt	Sacramento River at Emmaton	All	1.83	2.72	3.29	0.61	0.343	0.305	0.343	0.305	0.343	0.305	0.409	0.364	0.457	0.226	0.453	0.272	0.548	0.329	0.243
		Drought	2.45	3.65	4.42	0.86	-0.125	-0.114	-0.125	-0.114	-0.125	-0.114	-0.142	-0.129	0.614	0.303	0.609	0.365	0.736	0.442	0.343
	SJR at Antioch	All	1.84	2.73	3.31	0.61	0.514	0.504	0.514	0.504	0.514	0.504	0.612	0.600	0.460	0.227	0.456	0.273	0.551	0.331	0.245
		Drought	2.45	3.65	4.42	0.86	-0.149	-0.136	-0.149	-0.136	-0.149	-0.136	-0.170	-0.155	0.613	0.303	0.608	0.365	0.736	0.442	0.343
	Sacramento River at Mallard Island	All	1.83	2.72	3.30	0.61	0.352	0.337	0.352	0.337	0.352	0.337	0.420	0.402	0.458	0.226	0.454	0.272	0.549	0.330	0.244
		Drought	2.45	3.65	4.42	0.86	-0.094	-0.087	-0.094	-0.087	-0.094	-0.087	-0.107	-0.099	0.613	0.303	0.608	0.365	0.736	0.442	0.343
Major Diversions (Pumping Station	North Bay Aqueduct at Barker Slough PP	All	1.82	2.71	3.28	0.61	0.161	0.194	0.161	0.194	0.161	0.194	0.192	0.231	0.456	0.225	0.452	0.271	0.547	0.328	0.243
		Drought	2.45	3.65	4.42	0.86	-0.091	-0.090	-0.091	-0.090	-0.091	-0.090	-0.103	-0.103	0.614	0.303	0.609	0.365	0.736	0.442	0.343
	Contra Costa Pumping Plant #1	All	1.85	2.76	3.34	0.62	0.854	0.783	0.854	0.783	0.854	0.783	1.017	0.932	0.463	0.229	0.460	0.276	0.556	0.334	0.247
		Drought	2.44	3.63	4.40	0.85	-0.333	-0.312	-0.333	-0.312	-0.333	-0.312	-0.379	-0.355	0.611	0.302	0.606	0.363	0.733	0.440	0.341
	Banks Pumping Plant	All	1.85	2.74	3.32	0.62	-0.870	-0.841	-0.870	-0.841	-0.870	-0.841	-1.033	-0.998	0.461	0.228	0.457	0.274	0.554	0.332	0.246
		Drought	2.44	3.63	4.39	0.85	0.163	0.117	0.163	0.117	0.163	0.117	0.185	0.133	0.610	0.301	0.605	0.363	0.731	0.439	0.340
	Jones Pumping Plant	All	1.86	2.76	3.34	0.62	-1.128	-1.148	-1.128	-1.148	-1.128	-1.148	-1.338	-1.361	0.464	0.229	0.460	0.276	0.557	0.334	0.248
		Drought	2.42	3.60	4.36	0.84	0.408	0.423	0.408	0.423	0.408	0.423	0.465	0.482	0.605	0.299	0.600	0.360	0.726	0.436	0.338

Notes:

[a] All: Water years 1975-1991 represent the 16-year period modeled using DSM2. Drought: Represents a 5 consecutive year (water years 1987-1991) drought period consisting of dry and critical water year types (as defined by the Sacramento Valley 40-30-30 water year hydrologic classification index).

[b] Dry weight, except as noted for fish fillets.

[c] % change indicates a negative change (increased concentrations) relative to baseline when values are positive and a positive change (lowered concentrations) relative to baseline when values are negative.

[d] Exceedance Quotient = tissue concentration/benchmark

[e] Level of Concern for fish tissue (lower end of range) = 4 mg/kg dw (Beckon et al. 2008)

[f] Toxicity Level for fish tissue = 8.1 mg/kg dw (USEPA 2014)

[g] Level of Concern for bird eggs (lower end of range) = 6 mg/kg dw (Beckon et al. 2008)

[h] Toxicity Level for bird eggs = 10 mg/kg dw (Beckon et al. 2008)

[i] Advisory Tissue Level = 2.5 mg/kg ww (OEHHA 2008)

Alt. - alternative
dw - dry weight
ELT - Early Long Term
EX - Existing Conditions
mg/kg - milligram per kilogram
NAA-ELT - No Action Alternative Early Long Term
ww - wet weight

Table Se-4c. Selenium Concentrations in Biota and Comparisons to Baseline Conditions and Benchmarks for Alternative 2D ELT.

Source	Location	Period [a]	Estimated Concentrations of Selenium (mg/kg, dw[b])				% Change In Selenium Concentrations Compared to Baseline[c]								Exceedance Quotients[d]						
			Whole-body Fish	Bird Eggs (Invert. Diet)	2D_ELT	Fish Fillets (ww)	Whole-body Fish		Bird Eggs (Invert. Diet)		Bird Eggs (Fish Diet)		Fish Fillets (ww)		Whole-body Fish		Bird Eggs (Invert. Diet)		Bird Eggs (Fish Diet)		Fish Fillets (ww)
			Alt. 2D-ELT	Alt. 2D-ELT	Alt. 2D-ELT	Alt. 2D-ELT	EX	NAA-ELT	EX	NAA-ELT	EX	NAA-ELT	EX	NAA-ELT	LOC[e]	TL[f]	LOC[g]	TL[h]	LOC[g]	TL[h]	ATL[i]
Delta Interior	Mokelumne River (South Fork) at Staten Island	All	1.82	2.70	3.27	0.60	0.04	0.04	0.04	0.04	0.04	0.04	0.05	0.05	0.45	0.22	0.45	0.27	0.54	0.33	0.24
		Drought	2.46	3.66	4.42	0.86	-0.02	-0.02	-0.02	-0.02	-0.02	-0.02	-0.02	-0.02	0.61	0.30	0.61	0.37	0.74	0.44	0.34
	San Joaquin River at Buckley Cove	All	1.90	2.82	3.41	0.64	-0.07	0.10	-0.07	0.10	-0.07	0.10	-0.08	0.12	0.47	0.23	0.47	0.28	0.57	0.34	0.25
		Drought	2.39	3.55	4.30	0.83	0.05	-0.14	0.05	-0.14	0.05	-0.14	0.05	-0.16	0.60	0.29	0.59	0.36	0.72	0.43	0.33
	Franks Tract	All	1.85	2.75	3.33	0.62	0.68	0.68	0.68	0.68	0.68	0.68	0.81	0.81	0.46	0.23	0.46	0.28	0.55	0.33	0.25
		Drought	2.45	3.65	4.41	0.86	-0.22	-0.20	-0.22	-0.20	-0.22	-0.20	-0.25	-0.23	0.61	0.30	0.61	0.36	0.74	0.44	0.34
	Old River at Rock Slough	All	1.86	2.76	3.34	0.62	0.67	0.68	0.67	0.68	0.67	0.68	0.79	0.81	0.46	0.23	0.46	0.28	0.56	0.33	0.25
		Drought	2.45	3.64	4.40	0.85	-0.29	-0.27	-0.29	-0.27	-0.29	-0.27	-0.33	-0.30	0.61	0.30	0.61	0.36	0.73	0.44	0.34
Western Delta	Sacramento River at Emmaton	All	1.83	2.72	3.29	0.61	0.35	0.32	0.35	0.32	0.35	0.32	0.42	0.38	0.46	0.23	0.45	0.27	0.55	0.33	0.24
		Drought	2.45	3.65	4.42	0.86	-0.12	-0.10	-0.12	-0.10	-0.12	-0.10	-0.13	-0.12	0.61	0.30	0.61	0.37	0.74	0.44	0.34
	SJR at Antioch	All	1.84	2.74	3.31	0.61	0.54	0.53	0.54	0.53	0.54	0.53	0.64	0.63	0.46	0.23	0.46	0.27	0.55	0.33	0.25
		Drought	2.45	3.65	4.42	0.86	-0.14	-0.12	-0.14	-0.12	-0.14	-0.12	-0.16	-0.14	0.61	0.30	0.61	0.36	0.74	0.44	0.34
	Sacramento River at Mallard Island	All	1.83	2.73	3.30	0.61	0.38	0.37	0.38	0.37	0.38	0.37	0.45	0.44	0.46	0.23	0.45	0.27	0.55	0.33	0.24
		Drought	2.45	3.65	4.42	0.86	-0.09	-0.08	-0.09	-0.08	-0.09	-0.08	-0.10	-0.09	0.61	0.30	0.61	0.37	0.74	0.44	0.34
Major Diversions (Pumping Stations)	North Bay Aqueduct at Barker Slough PP	All	1.82	2.71	3.28	0.61	0.16	0.19	0.16	0.19	0.16	0.19	0.19	0.23	0.46	0.23	0.45	0.27	0.55	0.33	0.24
		Drought	2.45	3.65	4.42	0.86	-0.09	-0.09	-0.09	-0.09	-0.09	-0.09	-0.10	-0.10	0.61	0.30	0.61	0.37	0.74	0.44	0.34
	Contra Costa Pumping Plant #1	All	1.85	2.76	3.33	0.62	0.79	0.72	0.79	0.72	0.79	0.72	0.94	0.86	0.46	0.23	0.46	0.28	0.56	0.33	0.25
		Drought	2.44	3.64	4.40	0.85	-0.28	-0.26	-0.28	-0.26	-0.28	-0.26	-0.32	-0.29	0.61	0.30	0.61	0.36	0.73	0.44	0.34
	Banks Pumping Plant	All	1.84	2.74	3.32	0.61	-1.01	-0.98	-1.01	-0.98	-1.01	-0.98	-1.20	-1.17	0.46	0.23	0.46	0.27	0.55	0.33	0.25
		Drought	2.44	3.62	4.38	0.85	0.06	0.01	0.06	0.01	0.06	0.01	0.07	0.02	0.61	0.30	0.60	0.36	0.73	0.44	0.34
	Jones Pumping Plant	All	1.85	2.76	3.34	0.62	-1.23	-1.25	-1.23	-1.25	-1.23	-1.25	-1.46	-1.48	0.46	0.23	0.46	0.28	0.56	0.33	0.25
		Drought	2.42	3.60	4.36	0.84	0.44	0.45	0.44	0.45	0.44	0.45	0.50	0.51	0.61	0.30	0.60	0.36	0.73	0.44	0.34

Notes:

[a] All: Water years 1976-1991 represent the 16-year period modeled using DSM2. Drought: Represents a 5 consecutive year (water years 1987-1991) drought period consisting of dry and critical water year types (as defined by the Sacramento Valley 40-30-30 water year hydrologic classification index).
[b] Dry weight, except as noted for fish fillets.
[c] % change indicates a negative change (increased concentrations) relative to baseline when values are positive and a positive change (lowered concentrations) relative to baseline when values are negative.
[d] Exceedance Quotient = tissue concentration/benchmark
[e] Level of Concern for fish tissue (lower end of range) = 4 mg/kg dw (Beckon et al. 2008)
[f] Toxicity Level for fish tissue = 8.1 mg/kg dw (USEPA 2014)
[g] Level of Concern for bird eggs (lower end of range) = 6 mg/kg dw (Beckon et al. 2008)
[h] Toxicity Level for bird eggs = 10 mg/kg dw (Beckon et al. 2008)
[i] Advisory Tissue Level = 2.5 mg/kg ww (OEHHA 2008)

Alt. - alternative
dw - dry weight
ELT - Early Long Term
EX - Existing Conditions
mg/kg - milligram per kilogram
NAA-ELT - No Action Alternative Early - Long Term
ww - wet weight

Table Se-4d. Selenium Concentrations in Biota and Comparisons to Baseline Conditions and Benchmarks for Alternative 5A ELT.

Source	Location	Period [a]	Estimated Concentrations of Selenium (mg/kg, dw[b])				% Change In Selenium Concentrations Compared to Baseline[c]								Exceedance Quotients[d]						
			Whole-body Fish	Bird Eggs (Invert. Diet)	2D_ELT	Fish Fillets (ww)	Whole-body Fish		Bird Eggs (Invert. Diet)		Bird Eggs (Fish Diet)		Fish Fillets (ww)		Whole-body Fish		Bird Eggs (Invert. Diet)		Bird Eggs (Fish Diet)		Fish Fillets (ww)
			Alt. 5A-ELT	Alt. 5A-ELT	Alt. 5A-ELT	Alt. 5A-ELT	EX	NAA-ELT	EX	NAA-ELT	EX	NAA-ELT	EX	NAA-ELT	LOC[e]	TL[f]	LOC[g]	TL[h]	LOC[g]	TL[h]	ATL[i]
Delta Interior	Mokelumne River (South Fork) at Staten Island	All	1.82	2.70	3.27	0.60	0.02	0.02	0.02	0.02	0.02	0.02	0.03	0.03	0.45	0.22	0.45	0.27	0.54	0.33	0.24
		Drought	2.46	3.66	4.42	0.86	-0.01	-0.01	-0.01	-0.01	-0.01	-0.01	-0.02	-0.01	0.61	0.30	0.61	0.37	0.74	0.44	0.34
	San Joaquin River at Buckley Cove	All	1.90	2.82	3.41	0.64	-0.14	0.03	-0.14	0.03	-0.14	0.03	-0.16	0.03	0.47	0.23	0.47	0.28	0.57	0.34	0.25
		Drought	2.39	3.56	4.30	0.83	0.13	-0.05	0.13	-0.05	0.13	-0.05	0.15	-0.06	0.60	0.30	0.59	0.36	0.72	0.43	0.33
	Franks Tract	All	1.84	2.74	3.31	0.61	0.25	0.25	0.25	0.25	0.25	0.25	0.30	0.30	0.46	0.23	0.46	0.27	0.55	0.33	0.25
		Drought	2.45	3.65	4.42	0.86	-0.11	-0.09	-0.11	-0.09	-0.11	-0.09	-0.13	-0.10	0.61	0.30	0.61	0.36	0.74	0.44	0.34
	Old River at Rock Slough	All	1.85	2.75	3.33	0.62	0.23	0.24	0.23	0.24	0.23	0.24	0.27	0.28	0.46	0.23	0.46	0.27	0.55	0.33	0.25
		Drought	2.45	3.64	4.41	0.86	-0.12	-0.09	-0.12	-0.09	-0.12	-0.09	-0.13	-0.11	0.61	0.30	0.61	0.36	0.73	0.44	0.34
Western Delta	Sacramento River at Emmaton	All	1.82	2.71	3.28	0.61	0.17	0.14	0.17	0.14	0.17	0.14	0.21	0.16	0.46	0.23	0.45	0.27	0.55	0.33	0.24
		Drought	2.46	3.65	4.42	0.86	-0.08	-0.07	-0.08	-0.07	-0.08	-0.07	-0.10	-0.08	0.61	0.30	0.61	0.37	0.74	0.44	0.34
	SJR at Antioch	All	1.83	2.73	3.30	0.61	0.21	0.20	0.21	0.20	0.21	0.20	0.25	0.24	0.46	0.23	0.45	0.27	0.55	0.33	0.24
		Drought	2.45	3.65	4.42	0.86	-0.09	-0.08	-0.09	-0.08	-0.09	-0.08	-0.10	-0.09	0.61	0.30	0.61	0.37	0.74	0.44	0.34
	Sacramento River at Mallard Island	All	1.83	2.72	3.29	0.61	0.15	0.13	0.15	0.13	0.15	0.13	0.17	0.16	0.46	0.23	0.45	0.27	0.55	0.33	0.24
		Drought	2.45	3.65	4.42	0.86	-0.06	-0.06	-0.06	-0.06	-0.06	-0.06	-0.07	-0.06	0.61	0.30	0.61	0.37	0.74	0.44	0.34
Major Diversions (Pumping Stations)	North Bay Aqueduct at Barker Slough PP	All	1.82	2.71	3.28	0.61	0.14	0.17	0.14	0.17	0.14	0.17	0.16	0.20	0.46	0.23	0.45	0.27	0.55	0.33	0.24
		Drought	2.46	3.65	4.42	0.86	-0.08	-0.08	-0.08	-0.08	-0.08	-0.08	-0.10	-0.10	0.61	0.30	0.61	0.37	0.74	0.44	0.34
	Contra Costa Pumping Plant #1	All	1.84	2.74	3.32	0.62	0.35	0.28	0.35	0.28	0.35	0.28	0.42	0.34	0.46	0.23	0.46	0.27	0.55	0.33	0.25
		Drought	2.45	3.64	4.41	0.85	-0.12	-0.09	-0.12	-0.09	-0.12	-0.09	-0.13	-0.11	0.61	0.30	0.61	0.36	0.73	0.44	0.34
	Banks Pumping Plant	All	1.85	2.76	3.33	0.62	-0.47	-0.44	-0.47	-0.44	-0.47	-0.44	-0.55	-0.52	0.46	0.23	0.46	0.28	0.56	0.33	0.25
		Drought	2.44	3.63	4.39	0.85	0.13	0.08	0.13	0.08	0.13	0.08	0.14	0.09	0.61	0.30	0.60	0.36	0.73	0.44	0.34
	Jones Pumping Plant	All	1.87	2.78	3.37	0.63	-0.39	-0.41	-0.39	-0.41	-0.39	-0.41	-0.46	-0.49	0.47	0.23	0.46	0.28	0.56	0.34	0.25
		Drought	2.42	3.59	4.35	0.84	0.17	0.19	0.17	0.19	0.17	0.19	0.19	0.21	0.60	0.30	0.60	0.36	0.72	0.43	0.34

Notes:

[a] All: Water years 1976-1991 represent the 16-year period modeled using DSM2. Drought: Represents a 5 consecutive year (water years 1987-1991) drought period consisting of dry and critical water year types (as defined by the Sacramento Valley 40-30-30 water year hydrologic classification index).

[b] Dry weight, except as noted for fish fillets.

[c] % change indicates a negative change (increased concentrations) relative to baseline when values are positive and a positive change (lowered concentrations) relative to baseline when values are negative.

[d] Exceedance Quotient = tissue concentration/benchmark

[e] Level of Concern for fish tissue (lower end of range) = 4 mg/kg dw (Beckon et al. 2008)

[f] Toxicity Level for fish tissue = 8.1 mg/kg dw (USEPA 2014)

[g] Level of Concern for bird eggs (lower end of range) = 6 mg/kg dw (Beckon et al. 2008)

[h] Toxicity Level for bird eggs = 10 mg/kg dw (Beckon et al. 2008)

[i] Advisory Tissue Level = 2.5 mg/kg ww (OEHHA 2008)

Alt. - alternative
dw - dry weight
ELT - Early Long Term
EX - Existing Conditions
mg/kg - milligram per kilogram
NAA-ELT - No Action Alternative Early - Long Term
ww - wet weight

Table Se-5. Annual Average Selenium Concentrations in Whole-Body Sturgeon

		Estimated Concentrations of Selenium in Whole-body Sturgeon (mg/kg, dw)					
Location	**Period [a]**	**Existing Conditions**	**No Action Alternative ELT**	**Alternative 2D ELT**	**Alternative 4A-H3 ELT**	**Alternative 4A-H4 ELT**	**Alternative 5A ELT**
San Joaquin River at Antioch	All	4.71	4.73	5.64	5.54	5.59	5.05
	Drought	6.82	6.87	7.31	7.30	7.35	7.14
Sacramento River at Mallard Island	All	4.38	4.41	4.98	4.92	4.93	4.60
	Drought	6.93	6.96	7.25	7.24	7.27	7.16

Notes:
dw - dry weight
ELT - Early Long Term
mg/kg - milligram per kilogram
[a] All: Water years 1975-1991 represent the 16-year period modeled using DSM2. Drought: Represents a 5-consecutive-year (Water Years 1987–1991) drought period consisting of dry and critical water-year types (as defined by the Sacramento Valley 40-30-30 water year hydrologic classification index).

Table Se-6. Percent Change in Average Annual Selenium Concentrations in Whole-Body Sturgeon Relative to Existing Conditions and the No Action Alternative (ELT).

		NAA ELT	Alternative 2D ELT		Alternative 4A-H3 ELT		Alternative 4A-H4 ELT		Alternative 5A ELT	
Location	**Period [a]**	**EX**	**EX**	**NAA ELT**	**EX**	**NAA ELT**	**EX**	**NAA ELT**	**EX**	**NAA ELT**
San Joaquin River at Antioch	All	0.32	19.6	19.3	17.6	17.2	18.6	18.2	7.3	6.9
	Drought	0.65	7.1	6.38	6.9	6.25	7.8	7.07	4.6	3.92
Sacramento River at Mallard Island	All	0.49	13.5	13.0	12.2	11.6	12.4	11.9	5.0	4.5
	Drought	0.38	4.5	4.14	4.4	4.04	4.8	4.44	3.2	2.85

Notes:
dw - dry weight
ELT - Early Long Term
[a] All: Water years 1975-1991 represent the 16-year period modeled using DSM2. Drought: Represents a 5-consecutive-year (Water Years 1987-1991) drought period consisting of dry and critical water-year types (as defined by the Sacramento Valley 40-30-30 water year hydrologic classification index).

Table Se-7. Comparison of Annual Average Selenium Concentrations in Whole-Body Sturgeon to Toxicity Thresholds[a] for Existing Conditions, the No Action Alternative (ELT), and Alternatives 2D, 4A, and 5A ELT.

		Existing Conditions		No Action Alternative ELT		Alternative 2D ELT		Alternative 4A-H3 ELT		Alternative 4A-H4 ELT		Alternative 5A ELT	
Location	**Period [b]**	**Low**	**High**	**Low**	**High**	**Low**	**High**	**Low**	**High**	**Low**	**High**	**Low**	**High**
San Joaquin River at Antioch	All	0.94	0.59	0.95	0.59	1.1	0.70	1.1	0.69	1.1	0.70	1.0	0.63
	Drought	1.4	0.85	1.4	0.86	1.5	0.91	1.5	0.91	1.5	0.92	1.4	0.89
Sacramento River at Mallard Island	All	0.88	0.55	0.88	0.55	1.00	0.62	0.98	0.61	0.99	0.62	0.92	0.58
	Drought	1.4	0.87	1.4	0.87	1.4	0.91	1.4	0.91	1.5	0.91	1.4	0.89

Notes:

dw - dry weight

ELT - Early Long Term

mg/kg - milligram per kilogram

[a] Toxicity thresholds are those reported in Presser and Luoma (2013): Low = 5 mg/kg, dw and High = 8 mg/kg, dw

[b] All: Water years 1975–1991 represent the 16-year period modeled using DSM2. Drought: Represents a 5-consecutive-year (Water Years 1987–1991) drought period consisting of dry and critical water-year types (as defined by the Sacramento Valley 40-30-30 water year hydrologic classification index).

Table Se-8a. Alternative 4A-H3 ELT use of Assimilative Capacity Available under Existing Conditions and the No Action Alternative (ELT) Relative to the 1.3 µg/L Ecological Risk Benchmark.

Selenium			OCT		NOV		DEC		JAN		FEB		MAR		APR		MAY		JUN		JUL		AUG		SEP		Annual Avg. Change	
Alt 4 ELT Scn H3	Location	Period [a]	Ex. Cond.	No Act. ELT	Ex. Cond.	No Act. ELT	Ex. Cond.	No Act. ELT	Ex. Cond.	No Act. ELT	Ex. Cond.	No Act. ELT	Ex. Cond.	No Act. ELT	Ex. Cond.	No Act. ELT	Ex. Cond.	No Act. ELT	Ex. Cond.	No Act. ELT	Ex. Cond.	No Act. ELT	Ex. Cond.	No Act. ELT	Ex. Cond.	No Act. ELT	Ex. Cond.	No Act. ELT
Delta Interior	Moke. R. (SF) at Staten Island	ALL	0	0	0	0	0	0	0	0	0	0	0	0	0	0	0	0	0	0	0	0	0	0	0	0	0	0
		DROUGHT	0	0	0	0	0	0	0	0	0	0	0	0	0	0	0	0	0	0	0	0	0	0	0	0	0	-
	SJR at Buckley Cove	ALL	1	0	1	0	3	-1	-1	-3	0	-2	0	-2	1	-1	0	-2	2	-1	2	-2	1	-3	2	0	1	-1
		DROUGHT	2	0	2	0	4	0	0	-4	0	-4	-1	-3	1	-3	1	-3	4	-2	-1	-5	-2	-6	3	0	1	-
	Franks Tract	ALL	-3	-3	-4	-4	-2	-2	-2	-2	-4	-4	-4	-4	-3	-4	-3	-3	-3	-3	-1	-2	-1	-1	-1	-2	-3	-3
		DROUGHT	-2	-1	-2	-1	-1	-1	-1	-1	-1	-1	-1	-1	-1	-1	-1	-1	-1	-1	0	0	0	0	0	0	-1	-
	Old R. at Rock Slough	ALL	-5	-5	-6	-6	-2	-2	-2	-1	-4	-4	-5	-5	-2	-2	-1	-1	-3	-4	-1	-2	-1	-1	-4	-4	-3	-3
		DROUGHT	-3	-2	-4	-3	-1	-1	-1	-1	-1	-1	-1	-2	-1	-1	-1	-2	-1	-2	-1	-1	0	0	0	0	-1	-
Western Delta	Sac. R. at Emmaton	ALL	-1	-1	-1	-1	-1	-1	-1	-1	-1	-1	-1	-1	-1	-1	-2	-1	-2	-1	-1	-1	-1	-1	0	0	-1	-1
		DROUGHT	-1	0	-1	0	-1	0	0	0	0	0	-1	-1	-1	-1	0	0	0	0	0	0	0	0	0	0	0	-
	SJR at Antioch	ALL	-2	-2	-2	-2	-1	-1	-1	-1	-2	-2	-3	-3	-3	-3	-2	-2	-2	-2	-1	-1	-1	-1	-1	-1	-2	-2
		DROUGHT	-1	-1	-1	-1	-1	0	0	0	0	0	-1	-1	-1	-1	0	-1	0	-1	0	0	0	0	0	0	-1	-
	Sac. R. at Mallard Island	ALL	-1	-1	-1	-1	-1	-1	-1	-1	-1	-1	-2	-2	-2	-2	-2	-1	-2	-1	-1	-1	0	-1	0	0	-1	-1
		DROUGHT	0	0	-1	0	0	0	0	0	0	0	-1	-1	-1	-1	0	0	0	0	0	0	0	0	0	0	0	-
Major Diversions (Pumping Stations)	NBA at Barker Slough PP	ALL	0	0	0	0	0	0	0	0	0	-1	-1	-1	-1	-1	-1	-1	-1	-1	0	-1	0	0	0	0	0	-1
		DROUGHT	0	0	0	0	0	0	0	0	0	0	-1	-1	-1	-1	-1	-1	0	0	0	0	0	0	0	0	0	-
	Contra Costa PP #1	ALL	-5	-5	-6	-5	-4	-3	-2	-1	-3	-3	-6	-3	-4	-5	-1	-2	-3	-3	-2	-2	-1	-1	-2	-2	-3	-3
		DROUGHT	-3	-2	-4	-2	-2	-1	0	0	-1	-1	-1	-2	-1	-2	-1	-1	-1	-2	-1	-1	0	0	0	0	-1	-
	Banks PP	ALL	2	3	2	3	3	3	5	5	7	7	11	10	13	12	9	8	4	4	1	0	1	0	2	1	5	4
		DROUGHT	0	1	0	2	0	0	0	0	0	-2	3	1	4	2	2	1	-1	-2	-1	-1	-1	-1	0	0	0	-
	Jones PP	ALL	1	2	3	5	1	1	10	10	18	17	21	20	19	19	22	22	11	11	2	2	0	0	5	6	9	9
		DROUGHT	-1	1	0	3	0	0	6	5	11	7	17	15	13	12	16	17	1	1	-2	-1	-2	0	-1	0	4	-

NOTES:

[a] All: Water years 1975-1991 represent the 16-year period modeled using DSM2. Drought: Represents a 5-consecutive-year (Water Years 1987-1991) drought period consisting of dry and critical water-year types (as defined by the Sacramento Valley 40-30-30 water year hydrologic classification index).

Table Se-8b. Alternative 4A-H4 ELT use of Assimilative Capacity Available under Existing Conditions and the No Action Alternative (ELT) Relative to the 1.3 µg/L Ecological Risk Benchmark.

Selenium			OCT		NOV		DEC		JAN		FEB		MAR		APR		MAY		JUN		JUL		AUG		SEP		Annual Avg. Change	
Alt 4 ELT Scn H4	Location	Period [a]	Ex. Cond.	No Act. ELT	Ex. Cond.	No Act. ELT	Ex. Cond.	No Act. ELT	Ex. Cond.	No Act. ELT	Ex. Cond.	No Act. ELT	Ex. Cond.	No Act. ELT	Ex. Cond.	No Act. ELT	Ex. Cond.	No Act. ELT	Ex. Cond.	No Act. ELT	Ex. Cond.	No Act. ELT	Ex. Cond.	No Act. ELT	Ex. Cond.	No Act. ELT	Ex. Cond.	No Act. ELT
Delta Interior	Moke. R. (SF) at Staten Island	ALL	0	0	0	0	0	0	0	0	0	0	0	0	0	0	0	0	0	0	0	0	0	0	0	0	0	0
		DROUGHT	0	0	0	0	0	0	0	0	0	0	0	0	0	0	0	0	0	0	0	0	0	0	0	0	0	-
	SJR at Buckley Cove	ALL	1	0	1	0	3	-1	-1	-3	0	-2	0	-2	1	-1	0	-2	2	-1	1	-3	1	-3	2	0	1	-2
		DROUGHT	2	0	2	0	4	0	0	-4	0	-4	-1	-3	1	-3	1	-3	4	-2	-3	-7	-4	-8	3	0	1	-
	Franks Tract	ALL	-4	-4	-4	-4	-2	-2	-2	-2	-4	-4	-4	-4	-3	-4	-3	-3	-3	-4	-2	-2	-1	-1	-2	-2	-3	-3
		DROUGHT	-2	-1	-2	-1	-1	-1	-1	-1	-1	-1	-1	-1	-1	-2	-2	-2	-1	-1	-1	-1	0	0	0	0	-1	-
	Old R. at Rock Slough	ALL	-6	-6	-6	-6	-2	-2	-2	-2	-5	-5	-5	-5	-2	-3	-2	-2	-4	-5	-2	-3	-1	-1	-5	-5	-4	-4
		DROUGHT	-3	-2	-4	-3	-1	-1	-1	-1	-1	-1	-1	-2	-2	-2	-2	-2	-2	-2	-1	-1	0	0	0	0	-2	-
Western Delta	Sac. R. at Emmaton	ALL	-1	-1	-1	-1	-1	-1	-1	-1	-1	-1	-1	-1	-1	-1	-1	-1	-2	-1	-1	-1	-1	-1	-1	-1	-1	-1
		DROUGHT	-1	0	-1	-1	-1	0	0	0	0	0	-1	-1	-1	-1	-1	-1	-1	-1	0	0	0	0	0	0	-1	-
	SJR at Antioch	ALL	-2	-2	-2	-2	-1	-1	-1	-1	-2	-2	-3	-3	-2	-3	-2	-2	-2	-2	-2	-2	-1	-1	-1	-1	-2	-2
		DROUGHT	-1	-1	-1	-1	-1	-1	0	0	0	0	-1	-1	-1	-1	-1	-1	-1	-1	0	0	0	0	0	0	-1	-
	Sac. R. at Mallard Island	ALL	-1	-1	-1	-1	-1	-1	-1	-1	-1	-1	-2	-2	-2	-2	-1	-1	-2	-1	-1	-1	-1	-1	-1	-1	-1	-1
		DROUGHT	0	0	-1	0	0	0	0	0	0	0	-1	-1	-1	-1	0	0	0	0	0	0	0	0	0	0	0	-
Major Diversions (Pu Stations)	NBA at Barker Slough PP	ALL	0	0	0	0	0	0	0	0	0	-1	0	-1	-1	-1	-1	-1	-1	-1	-1	-1	0	0	0	0	0	-1
		DROUGHT	0	0	0	0	0	0	0	0	0	0	-1	-1	-1	-1	-1	-1	0	0	0	0	0	0	0	0	0	-
	Contra Costa PP #1	ALL	-6	-6	-6	-5	-4	-3	-2	-2	-3	-3	-7	-5	-5	-5	-2	-2	-4	-4	-3	-3	-1	-2	-3	-3	-4	-4
		DROUGHT	-3	-2	-4	-2	-2	-1	0	0	-1	-1	-1	-2	-2	-3	-2	-2	-2	-2	-1	-1	0	0	0	0	-2	-
	Banks PP	ALL	2	2	3	4	2	2	6	6	8	7	12	11	10	10	12	12	6	6	-1	-1	0	-1	3	2	5	5
		DROUGHT	0	1	1	2	-1	0	1	1	1	-1	4	2	5	3	4	3	1	0	0	0	-2	-2	0	-1	1	-
	Jones PP	ALL	4	5	3	4	1	1	8	7	18	16	21	21	22	22	20	21	8	8	1	1	1	1	5	6	9	9
		DROUGHT	3	4	2	5	0	0	2	1	11	7	15	14	15	14	15	16	-1	-1	-3	-2	-1	0	-1	-1	4	-

NOTES:

[a] All: Water years 1975–1991 represent the 16-year period modeled using DSM2. Drought: Represents a 5-consecutive-year (Water Years 1987–1991) drought period consisting of dry and critical water-year types (as defined by the Sacramento Valley 40-30-30 water year hydrologic classification index).

Table Se-8c. Alternative 2D ELT use of Assimilative Capacity Available under Existing Conditions and the No Action Alternative (ELT) Relative to the 1.3 µg/L Ecological Risk Benchmark.

Selenium			OCT		NOV		DEC		JAN		FEB		MAR		APR		MAY		JUN		JUL		AUG		SEP		Annual Avg. Change	
Alt 2D ELT	Location	Period [a]	Ex. Cond.	No Act. ELT	Ex. Cond.	No Act. ELT	Ex. Cond.	No Act. ELT	Ex. Cond.	No Act. ELT	Ex. Cond.	No Act. ELT	Ex. Cond.	No Act. ELT	Ex. Cond.	No Act. ELT	Ex. Cond.	No Act. ELT	Ex. Cond.	No Act. ELT	Ex. Cond.	No Act. ELT	Ex. Cond.	No Act. ELT	Ex. Cond.	No Act. ELT	Ex. Cond.	No Act. ELT
Delta Interior	Moke. R. (SF) at Staten Island	ALL	0	0	0	0	0	0	0	0	0	0	0	0	0	0	0	0	0	0	0	0	0	0	0	0	0	0
		DROUGHT	0	0	0	0	0	0	0	0	0	0	0	0	0	0	0	0	0	0	0	0	0	0	0	0	0	-
	SJR at Buckley Cove	ALL	1	0	1	0	2	-1	-1	-3	0	-2	0	-2	1	-1	0	-2	2	-1	2	-2	1	-3	2	0	1	-1
		DROUGHT	2	0	2	0	4	0	0	-4	0	-4	-1	-3	1	-3	1	-3	4	-2	-2	-6	-2	-7	3	0	1	-
	Franks Tract	ALL	-4	-4	-5	-4	-2	-2	-2	-2	-4	-4	-5	-5	-4	-4	-3	-3	-3	-3	-1	-2	-1	-1	-2	-2	-3	-3
		DROUGHT	-2	-1	-2	-1	-1	-1	-1	-1	-1	-1	-1	-1	-1	-1	-1	-1	-1	-1	0	0	0	0	0	0	-1	-
	Old R. at Rock Slough	ALL	-6	-6	-7	-6	-2	-2	-3	-3	-5	-5	-5	-5	-2	-2	-1	-1	-3	-4	-1	-2	-1	-1	-4	-5	-3	-3
		DROUGHT	-3	-2	-4	-3	-1	-1	-1	-1	-1	-1	-1	-2	-1	-2	-1	-2	-1	-2	-1	-1	0	0	0	0	-1	-
Western Delta	Sac. R. at Emmaton	ALL	-1	-1	-1	-1	-1	-1	-1	-1	-1	-1	-1	-1	-1	-1	-2	-1	-2	-1	-1	-1	-1	-1	0	-1	-1	-1
		DROUGHT	-1	0	-1	0	-1	0	0	0	0	0	-1	-1	-1	-1	0	0	0	0	0	0	0	0	0	0	0	-
	SJR at Antioch	ALL	-2	-2	-3	-3	-1	-1	-2	-1	-3	-2	-3	-3	-3	-3	-2	-2	-2	-2	-1	-1	-1	-1	-1	-1	-2	-2
		DROUGHT	-1	-1	-1	-1	-1	0	0	0	0	0	-1	-1	-1	-1	0	-1	0	-1	0	0	0	0	0	0	-1	-
	Sac. R. at Mallard Island	ALL	-1	-1	-2	-2	-1	-1	-1	-1	-1	-1	-2	-2	-2	-2	-2	-1	-2	-1	-1	-1	0	-1	0	-1	-1	-1
		DROUGHT	0	0	-1	0	0	0	0	0	0	0	-1	-1	-1	-1	0	0	0	0	0	0	0	0	0	0	0	-
Major Diversions (Pur Stations)	NBA at Barker Slough PP	ALL	0	0	0	0	0	0	0	0	-1	-1	-1	-1	-1	-1	-1	-1	-1	-1	0	-1	0	0	0	0	0	-1
		DROUGHT	0	0	0	0	0	0	0	0	0	0	-1	-1	-1	-1	-1	-1	0	0	0	0	0	0	0	0	0	-
	Contra Costa PP #1	ALL	-6	-6	-7	-6	-4	-3	-2	-1	-4	-3	-7	-4	-5	-5	-2	-2	-3	-3	-2	-2	-1	-1	-2	-3	-4	-3
		DROUGHT	-3	-2	-4	-2	-2	-1	0	0	-1	-1	-1	-2	-1	-2	-1	-1	-1	-2	-1	-1	0	0	0	0	-1	-
	Banks PP	ALL	3	3	3	4	3	3	6	6	9	9	13	12	14	13	10	10	5	4	1	0	1	1	3	2	6	5
		DROUGHT	0	1	0	2	0	0	1	0	0	-2	4	1	3	2	2	1	-2	-2	-1	-1	-1	-1	0	0	0	-
	Jones PP	ALL	2	3	3	5	3	3	11	10	18	17	22	21	22	22	22	22	11	11	2	2	-1	-1	5	6	9	10
		DROUGHT	0	2	0	3	0	0	5	4	12	7	17	15	13	13	17	17	1	1	-2	-1	-2	-1	-1	0	4	-

NOTES:

[a] All: Water years 1975–1991 represent the 16-year period modeled using DSM2. Drought: Represents a 5-consecutive-year (Water Years 1987–1991) drought period consisting of dry and critical water-year types (as defined by the Sacramento Valley 40-30-30 water year hydrologic classification index).

Table Se-8d. Alternative 5A ELT use of Assimilative Capacity Available under Existing Conditions and the No Action Alternative (ELT) Relative to the 1.3 µg/L Ecological Risk Benchmark.

Selenium			OCT		NOV		DEC		JAN		FEB		MAR		APR		MAY		JUN		JUL		AUG		SEP		Annual Avg. Change	
Alt 5A ELT	Location	Period [a]	Ex. Cond.	No Act. ELT	Ex. Cond.	No Act. ELT	Ex. Cond.	No Act. ELT	Ex. Cond.	No Act. ELT	Ex. Cond.	No Act. ELT	Ex. Cond.	No Act. ELT	Ex. Cond.	No Act. ELT	Ex. Cond.	No Act. ELT	Ex. Cond.	No Act. ELT	Ex. Cond.	No Act. ELT	Ex. Cond.	No Act. ELT	Ex. Cond.	No Act. ELT	Ex. Cond.	No Act. ELT
Delta Interior	Moke. R. (SF) at Staten Island	ALL	0	0	0	0	0	0	0	0	0	0	0	0	0	0	0	0	0	0	0	0	0	0	0	0	0	0
		DROUGHT	0	0	0	0	0	0	0	0	0	0	0	0	0	0	0	0	0	0	0	0	0	0	0	0	0	-
	SJR at Buckley Cove	ALL	1	0	1	0	3	0	2	0	2	0	2	0	2	0	2	0	3	0	2	-1	2	-2	2	0	2	0
		DROUGHT	1	0	2	0	5	0	4	0	3	0	3	0	4	0	4	0	6	0	0	-4	0	-5	3	-1	3	-
	Franks Tract	ALL	-2	-1	-2	-2	-2	-1	-1	-1	-1	-1	-1	-1	-1	-1	-1	-1	-1	-1	0	-1	0	0	-1	-1	-1	-1
		DROUGHT	-2	-1	-2	-1	-1	-1	0	0	0	0	0	0	0	0	0	0	0	0	0	0	0	0	0	0	0	-
	Old R. at Rock Slough	ALL	-2	-2	-4	-3	-1	-1	-1	-1	-1	-1	-1	-1	0	0	0	0	0	-1	0	-1	0	0	-2	-2	-1	-1
		DROUGHT	-3	-2	-4	-2	-1	-1	0	0	0	0	1	0	1	0	0	0	0	0	0	0	0	0	0	0	-1	-
Western Delta	Sac. R. at Emmaton	ALL	0	0	-1	-1	-1	0	0	0	-1	0	-1	-1	-1	-1	-1	0	-1	0	0	0	0	0	0	0	-1	0
		DROUGHT	-1	0	-1	0	0	0	0	0	0	0	-1	-1	0	0	0	0	0	0	0	0	0	0	0	0	0	-
	SJR at Antioch	ALL	-1	-1	-1	-1	-1	-1	-1	-1	-1	-1	-1	-1	-1	-1	-1	-1	-1	-1	0	-1	0	0	0	0	-1	-1
		DROUGHT	-1	-1	-1	-1	-1	0	0	0	0	0	0	0	0	0	0	0	0	0	0	0	0	0	0	0	0	-
	Sac. R. at Mallard Island	ALL	0	0	-1	-1	-1	0	-1	-1	-1	-1	-1	-1	-1	-1	-1	0	0	0	0	0	0	0	0	0	0	0
		DROUGHT	0	0	-1	0	0	0	0	0	0	0	0	0	0	0	0	0	0	0	0	0	0	0	0	0	0	-
Major Diversions (Pu Stations)	NBA at Barker Slough PP	ALL	0	0	0	0	0	0	0	0	0	-1	0	-1	-1	-1	-1	-1	-1	-1	0	0	0	0	0	0	0	0
		DROUGHT	0	0	0	0	0	0	0	0	0	0	-1	-1	-1	-1	-1	-1	0	0	0	0	0	0	0	0	0	-
	Contra Costa PP #1	ALL	-2	-2	-3	-3	-3	-2	-1	-1	-1	-1	-4	-2	-1	-2	0	0	0	0	0	0	0	-1	-1	-2	-1	-1
		DROUGHT	-3	-2	-4	-2	-2	-1	0	0	0	0	1	0	1	0	1	0	0	0	0	0	0	0	0	0	-1	-
	Banks PP	ALL	2	2	2	3	-1	-1	2	2	4	4	4	4	8	8	6	6	4	4	2	1	1	0	2	1	3	3
		DROUGHT	1	2	1	3	-1	0	0	-1	1	-1	3	1	4	2	2	1	0	0	0	0	-1	-1	0	0	1	-
	Jones PP	ALL	-3	-2	2	4	3	3	2	2	5	4	10	10	7	7	10	10	4	5	0	0	1	0	3	4	3	4
		DROUGHT	-4	-2	2	6	0	0	0	-1	4	0	11	9	5	4	8	9	1	1	-1	0	-1	0	0	0	2	-

NOTES:

[a] All: Water years 1975–1991 represent the 16-year period modeled using DSM2. Drought: Represents a 5-consecutive-year (Water Years 1987–1991) drought period consisting of dry and critical water-year types (as defined by the Sacramento Valley 40-30-30 water year hydrologic classification index).

B.4.2 Fingerprinting

B.4.2.1 No Action ELT

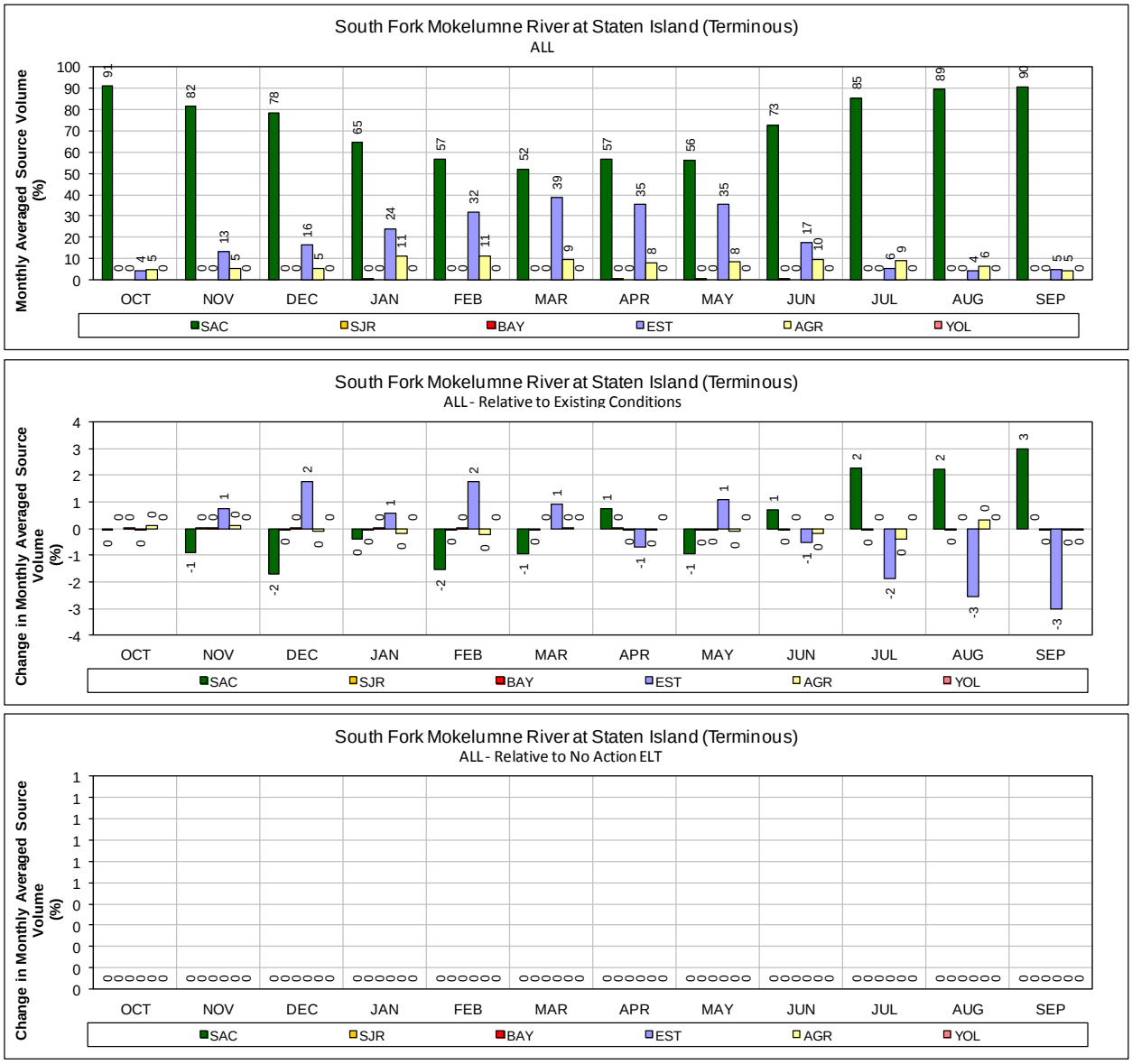

Figure B.4-1. NA ELT – Mokelumne River (South Fork) at Staten Island for ALL Years (1976–1991)

Monthly average source volume (top figure) and change in monthly average source volume relative to Existing Conditions and No Action Alternative Early Long Term (bottom two figures).

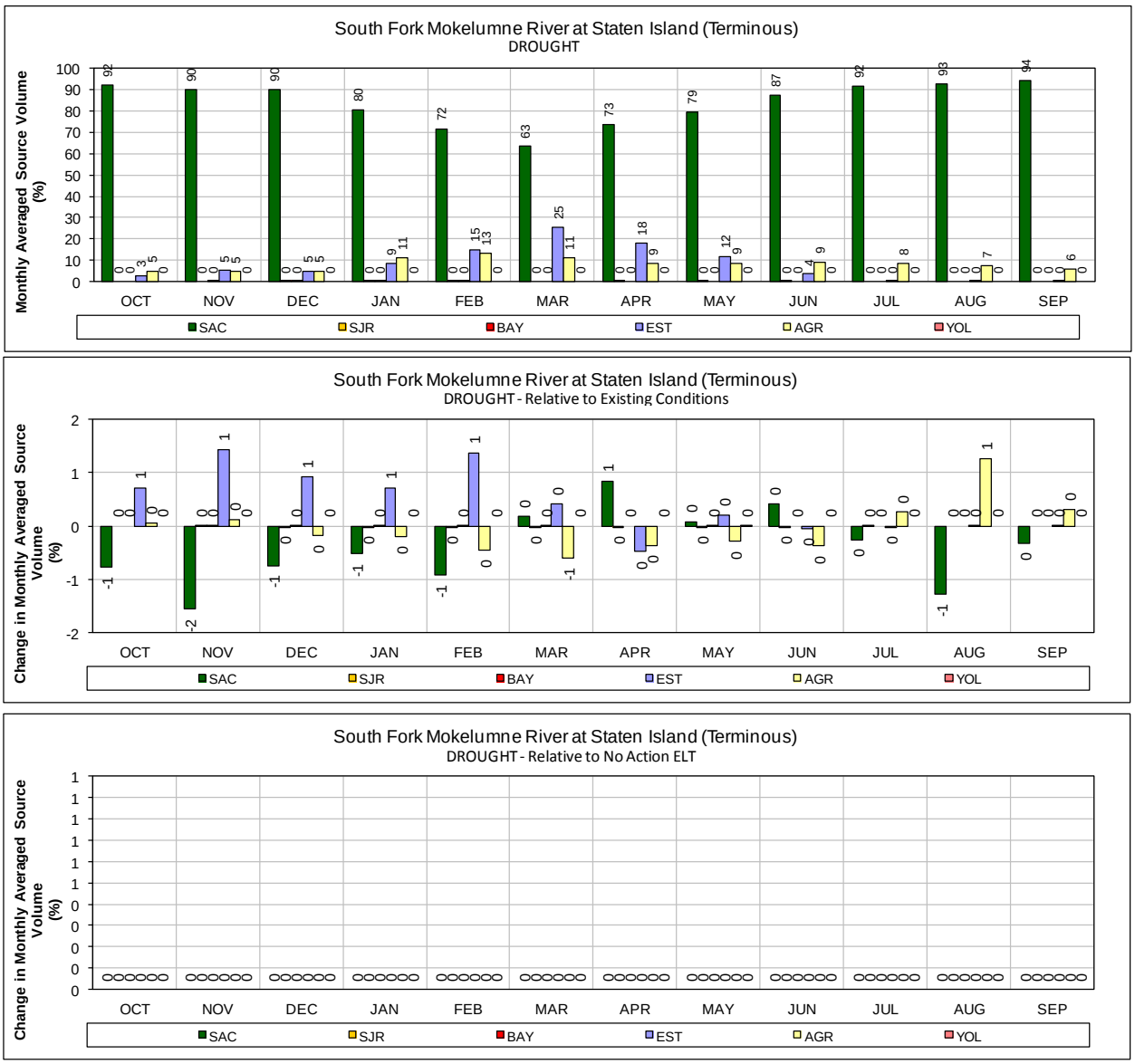

Figure B.4-2. NA ELT – Mokelumne River (South Fork) at Staten Island for DROUGHT Years (1987–1991)

Monthly average source volume (top figure) and change in monthly average source volume relative to Existing Conditions and No Action Alternative Early Long Term (bottom two figures).

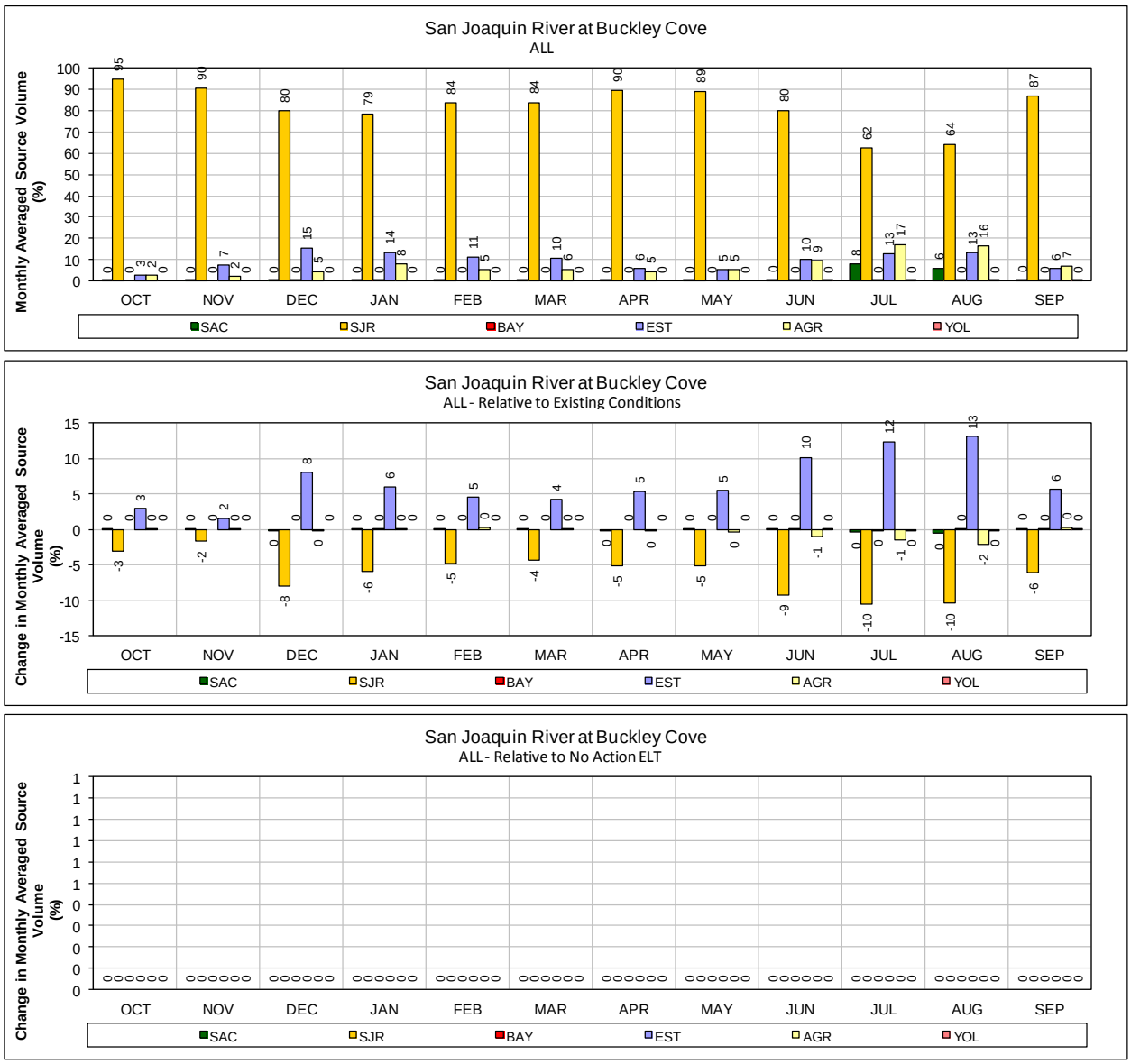

Figure B.4-3. NA ELT – San Joaquin River at Buckley Cove for ALL Years (1976–1991)

Monthly average source volume (top figure) and change in monthly average source volume relative to Existing Conditions and No Action Alternative Early Long Term (bottom two figures).

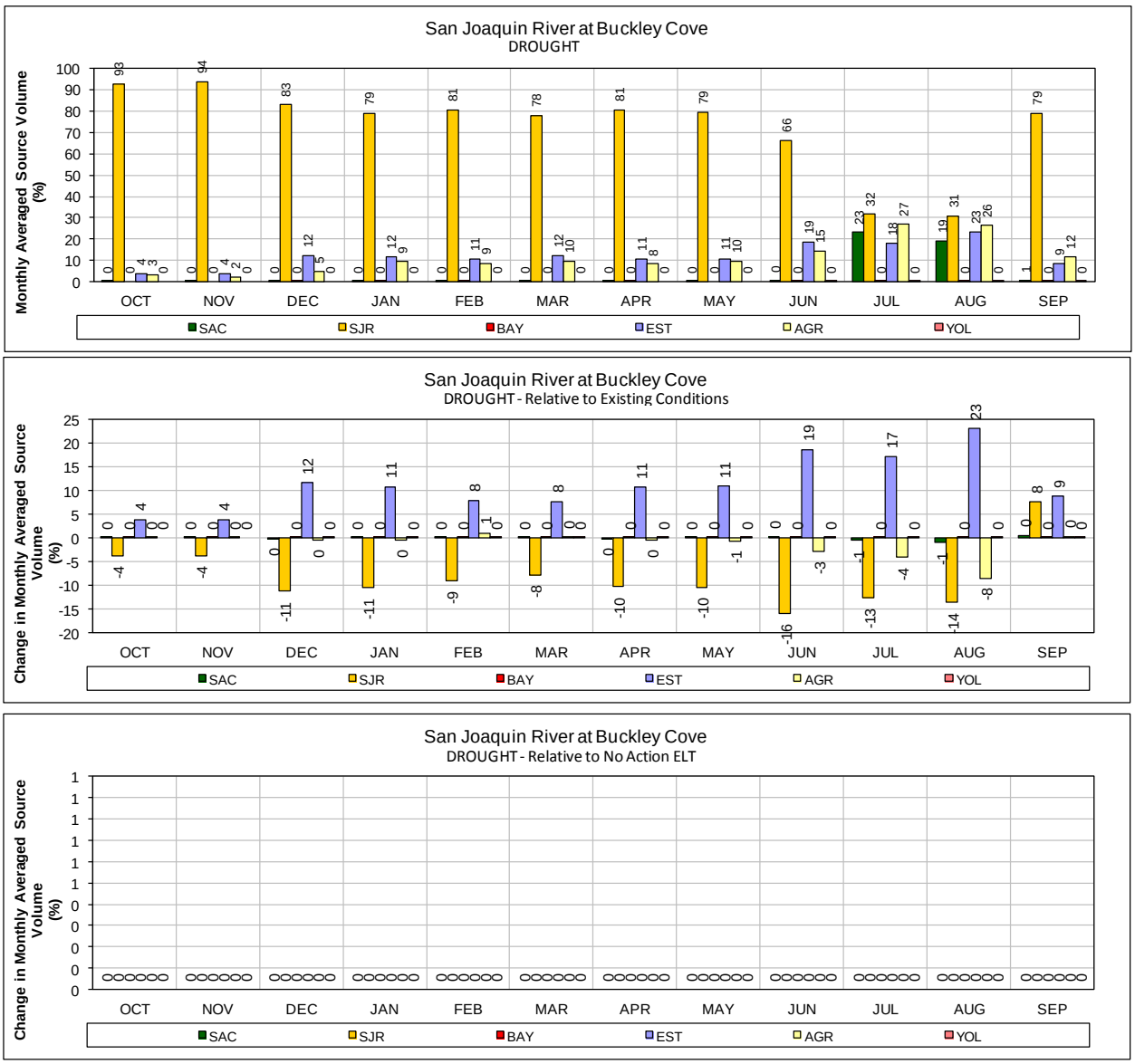

Figure B.4-4. NA ELT – San Joaquin River at Buckley Cove for DROUGHT Years (1987–1991)

Monthly average source volume (top figure) and change in monthly average source volume relative to Existing Conditions and No Action Alternative Early Long Term (bottom two figures).

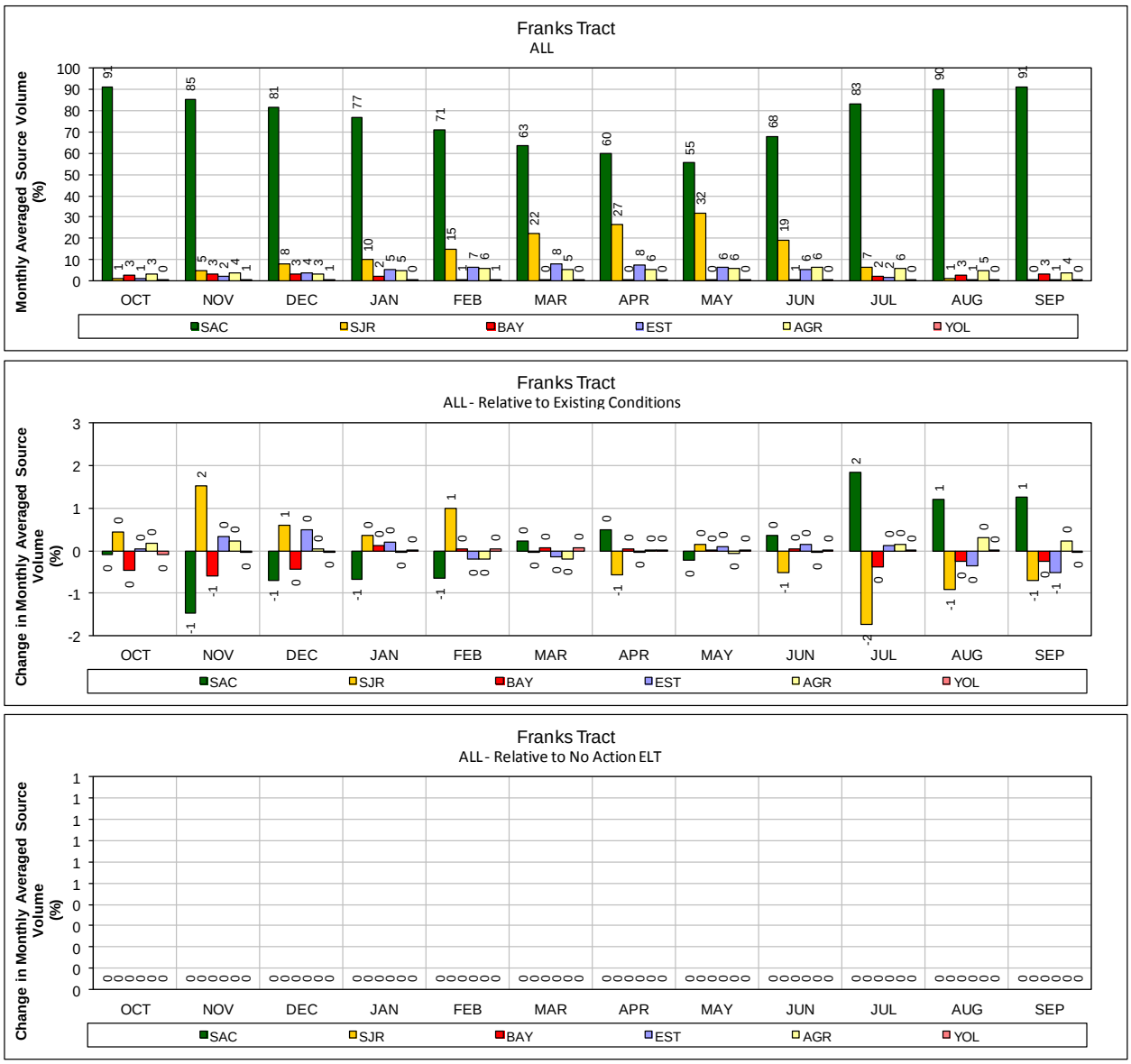

Figure B.4-5. NA ELT – Franks Tract for ALL Years (1976–1991)

Monthly average source volume (top figure) and change in monthly average source volume relative to Existing Conditions and No Action Alternative Early Long Term (bottom two figures).

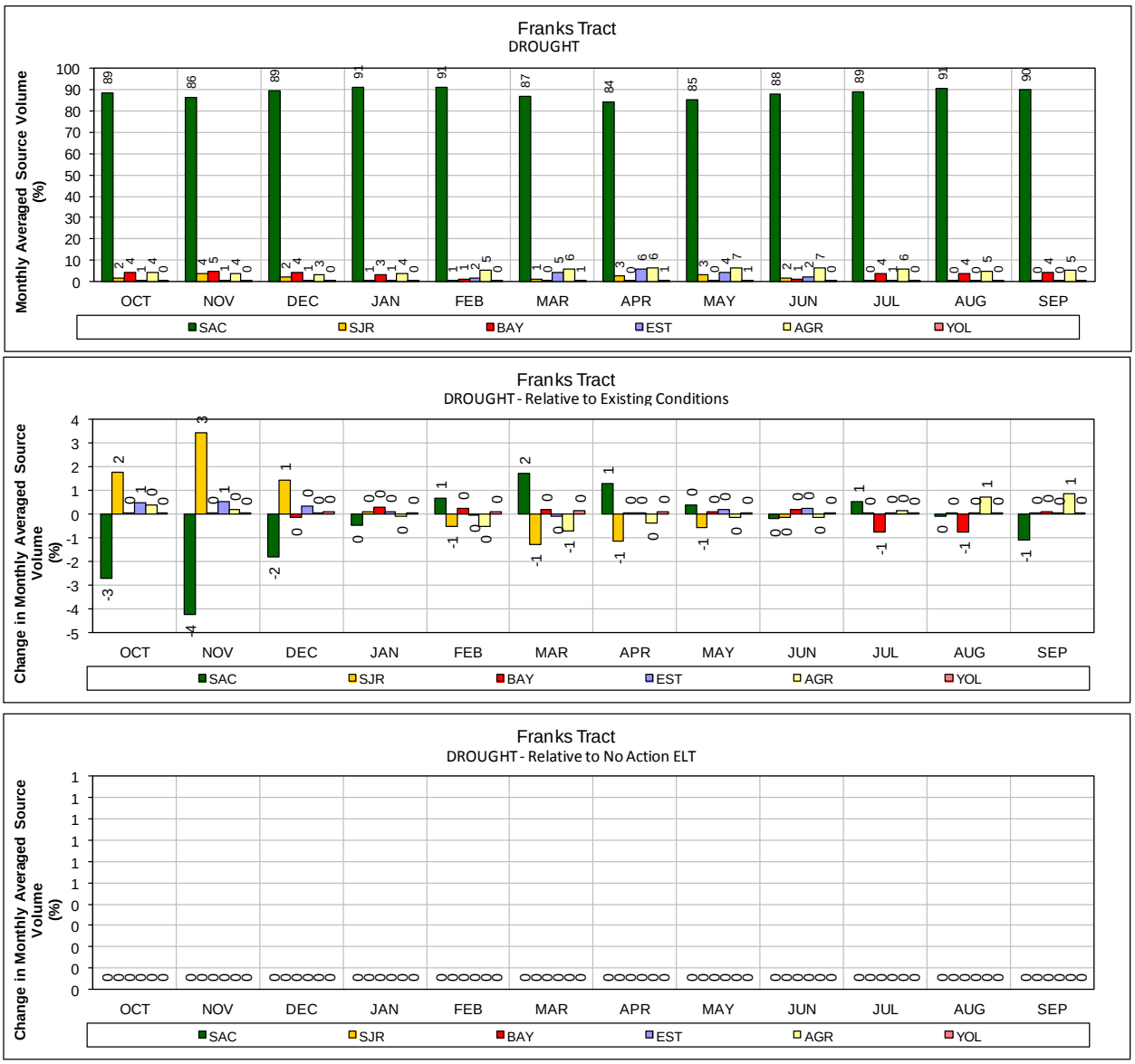

Figure B.4-6. NA ELT – Franks Tract for DROUGHT Years (1987–1991)

Monthly average source volume (top figure) and change in monthly average source volume relative to Existing Conditions and No Action Alternative Early Long Term (bottom two figures).

Figure B.4-7. NA ELT – Old River at Rock Slough for ALL Years (1976–1991)

Monthly average source volume (top figure) and change in monthly average source volume relative to Existing Conditions and No Action Alternative Early Long Term (bottom two figures).

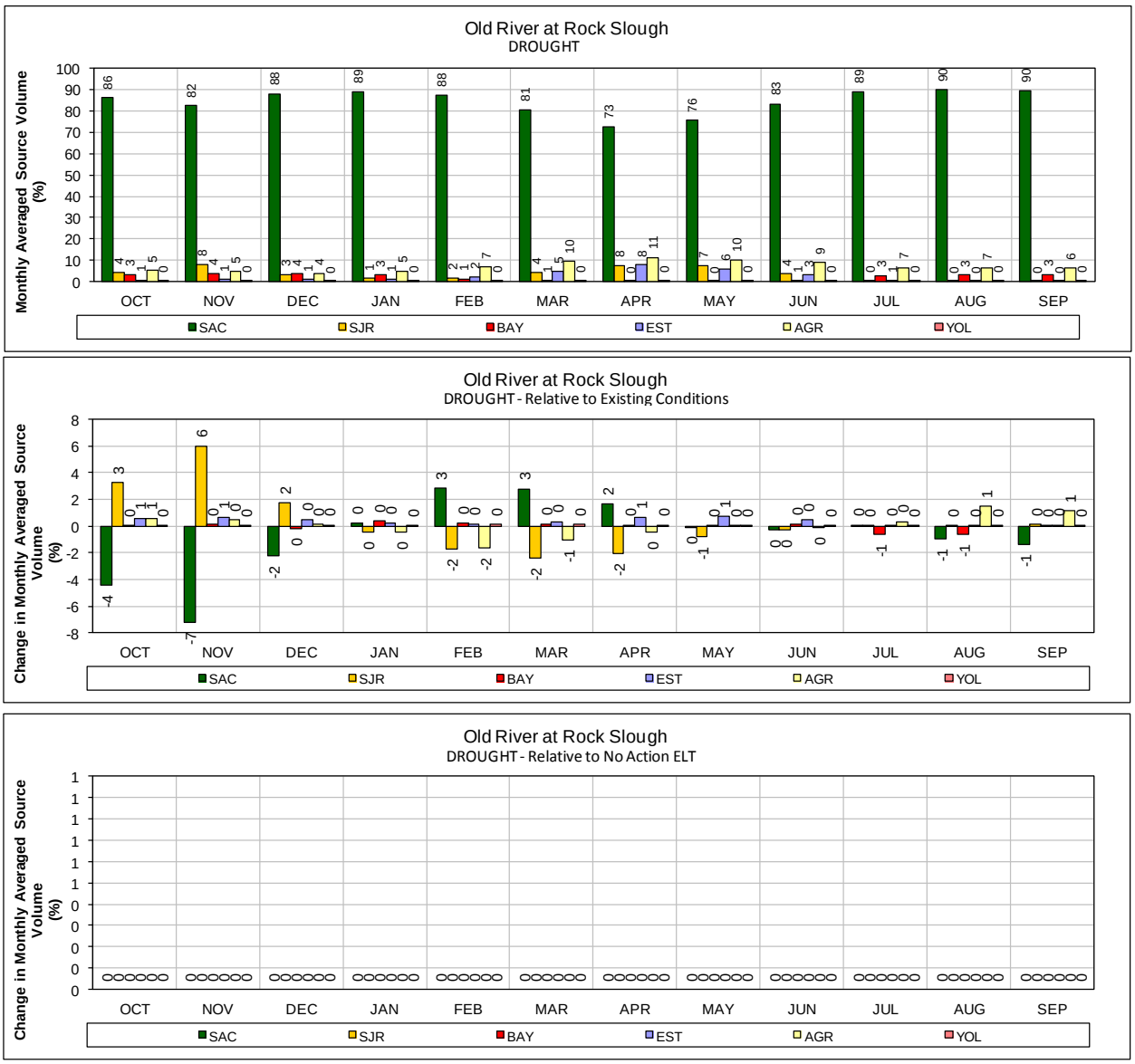

Figure B.4-8. NA ELT – Old River at Rock Slough for DROUGHT Years (1987–1991)

Monthly average source volume (top figure) and change in monthly average source volume relative to Existing Conditions and No Action Alternative Early Long Term (bottom two figures).

Figure B.4-9. NA ELT – Sacramento River at Emmaton for ALL Years (1976–1991)

Monthly average source volume (top figure) and change in monthly average source volume relative to Existing Conditions and No Action Alternative Early Long Term (bottom two figures).

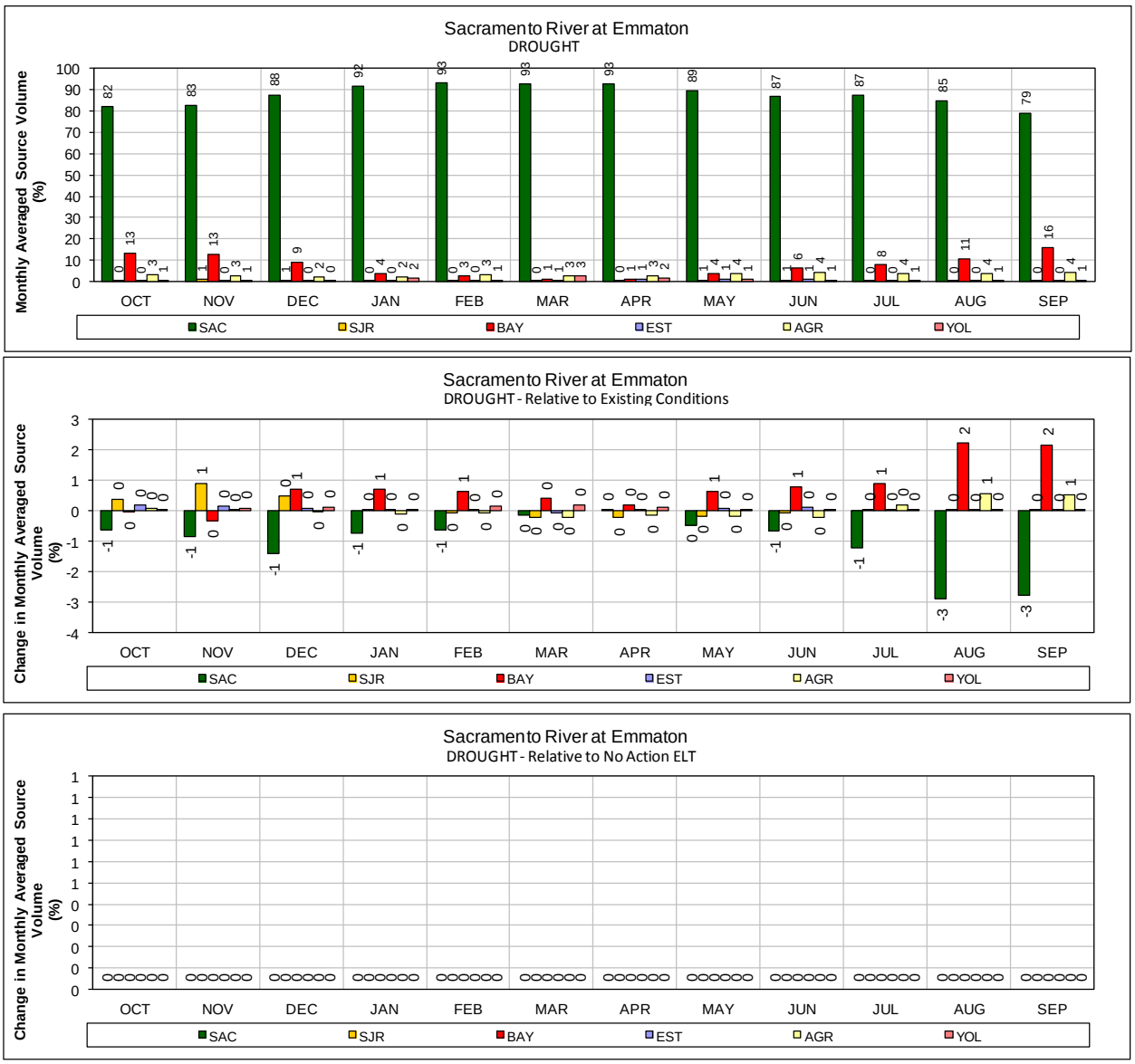

Figure B.4-10. NA ELT – Sacramento River at Emmaton for DROUGHT Years (1987–1991)

Monthly average source volume (top figure) and change in monthly average source volume relative to Existing Conditions and No Action Alternative Early Long Term (bottom two figures).

Figure B.4-11. NA ELT – San Joaquin River at Antioch for ALL Years (1976–1991)

Monthly average source volume (top figure) and change in monthly average source volume relative to Existing Conditions and No Action Alternative Early Long Term (bottom two figures).

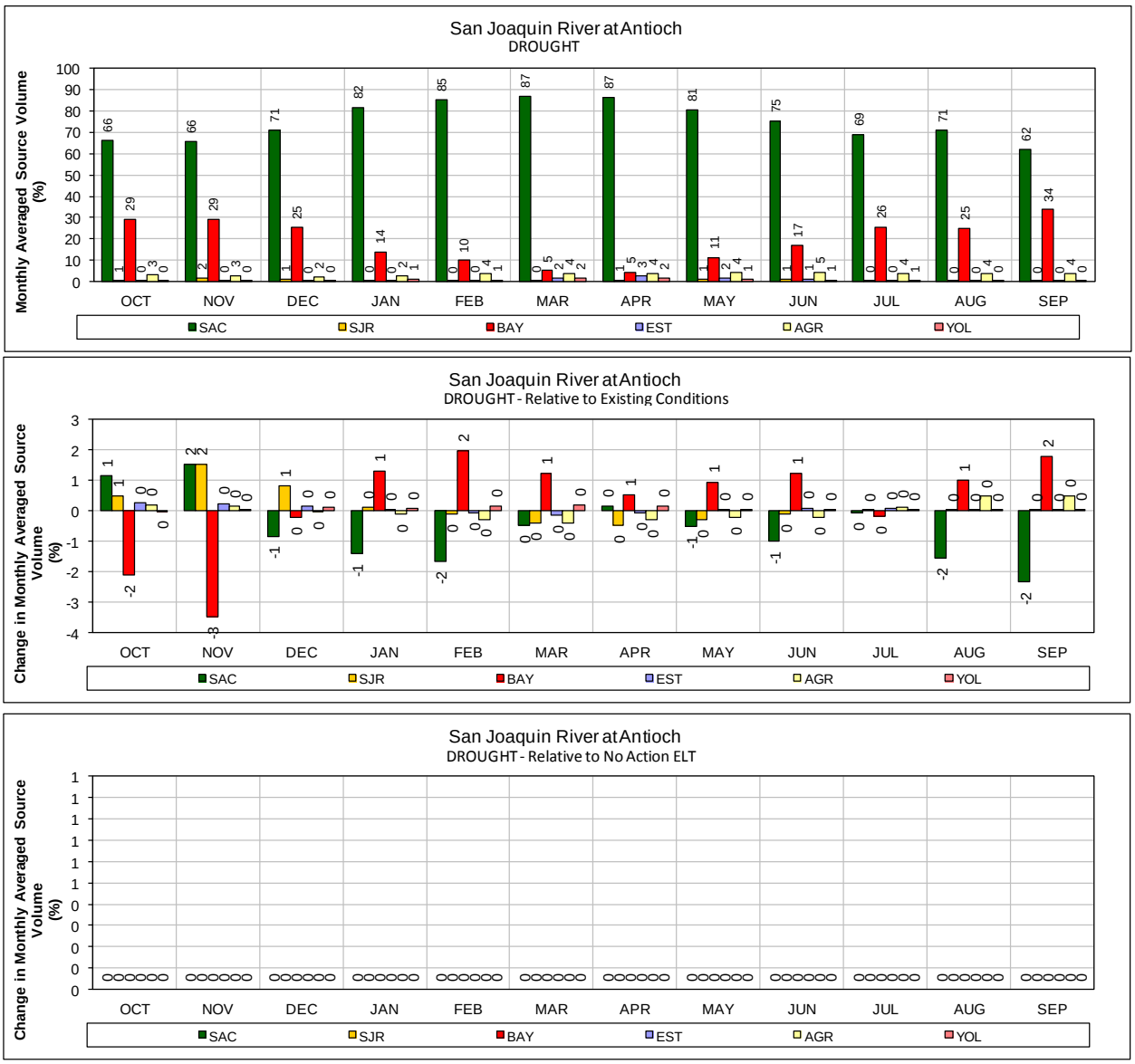

Figure B.4-12. NA ELT – San Joaquin River at Antioch for DROUGHT Years (1987–1991)

Monthly average source volume (top figure) and change in monthly average source volume relative to Existing Conditions and No Action Alternative Early Long Term (bottom two figures).

Figure B.4-13. NA ELT – Sacramento River at Mallard Island for ALL Years (1976–1991)

Monthly average source volume (top figure) and change in monthly average source volume relative to Existing Conditions and No Action Alternative Early Long Term (bottom two figures).

Figure B.4-14. NA ELT – Sacramento River at Mallard Island for DROUGHT Years (1987–1991)

Monthly average source volume (top figure) and change in monthly average source volume relative to Existing Conditions and No Action Alternative Early Long Term (bottom two figures).

Figure B.4-15. NA ELT – North Bay Aqueduct at Barker Slough Pumping Plant for ALL Years (1976–1991)

Monthly average source volume (top figure) and change in monthly average source volume relative to Existing Conditions and No Action Alternative Early Long Term (bottom two figures).

Figure B.4-16. NA ELT – North Bay Aqueduct at Barker Slough Pumping Plant for DROUGHT Years (1987–1991)

Monthly average source volume (top figure) and change in monthly average source volume relative to Existing Conditions and No Action Alternative Early Long Term (bottom two figures).

Figure B.4-17. NA ELT – Contra Costa Pumping Plant #1 for ALL Years (1976–1991)

Monthly average source volume (top figure) and change in monthly average source volume relative to Existing Conditions and No Action Alternative Early Long Term (bottom two figures).

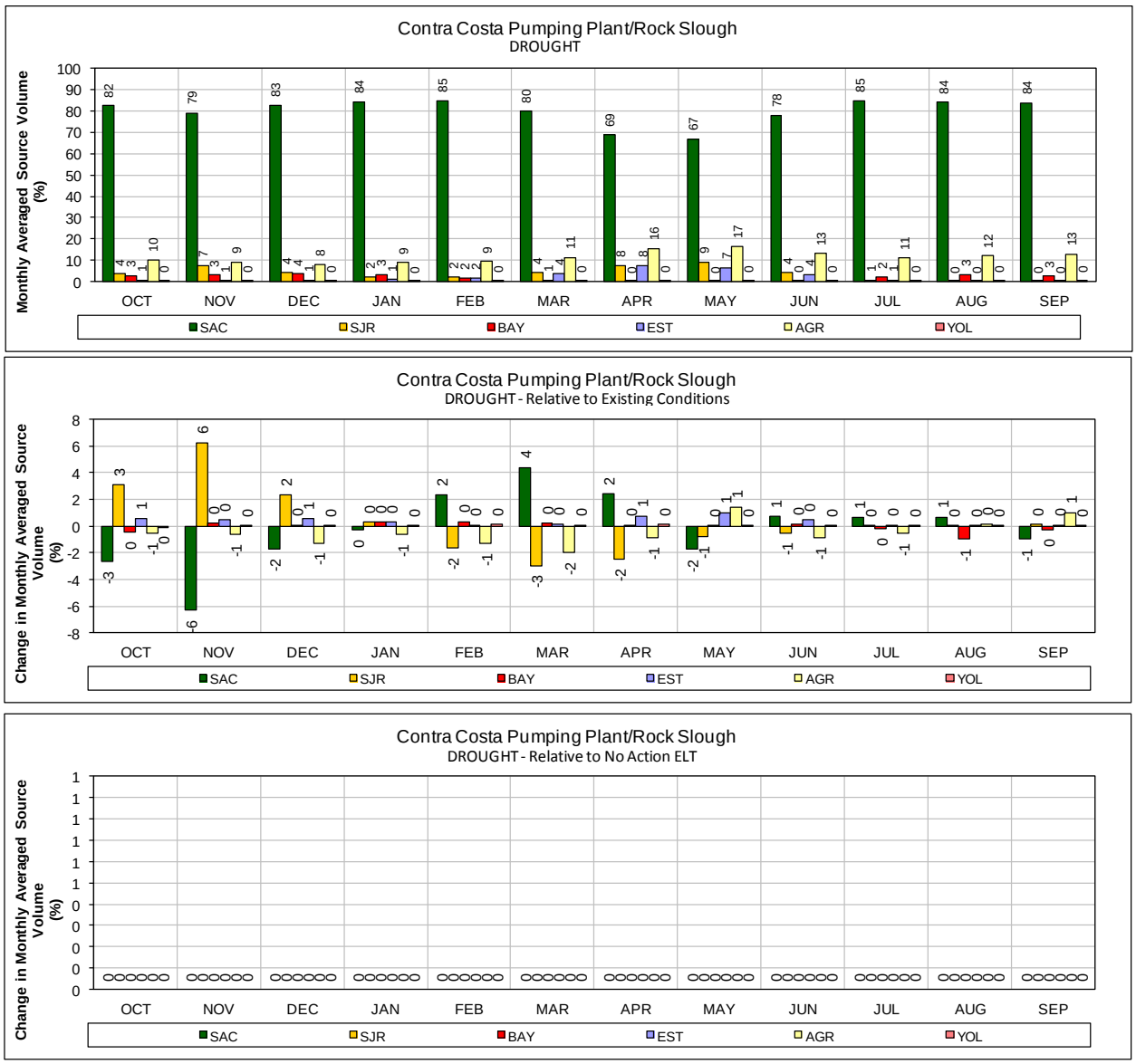

Figure B.4-18. NA ELT – Contra Costa Pumping Plant #1 for DROUGHT Years (1987–1991)

Monthly average source volume (top figure) and change in monthly average source volume relative to Existing Conditions and No Action Alternative Early Long Term (bottom two figures).

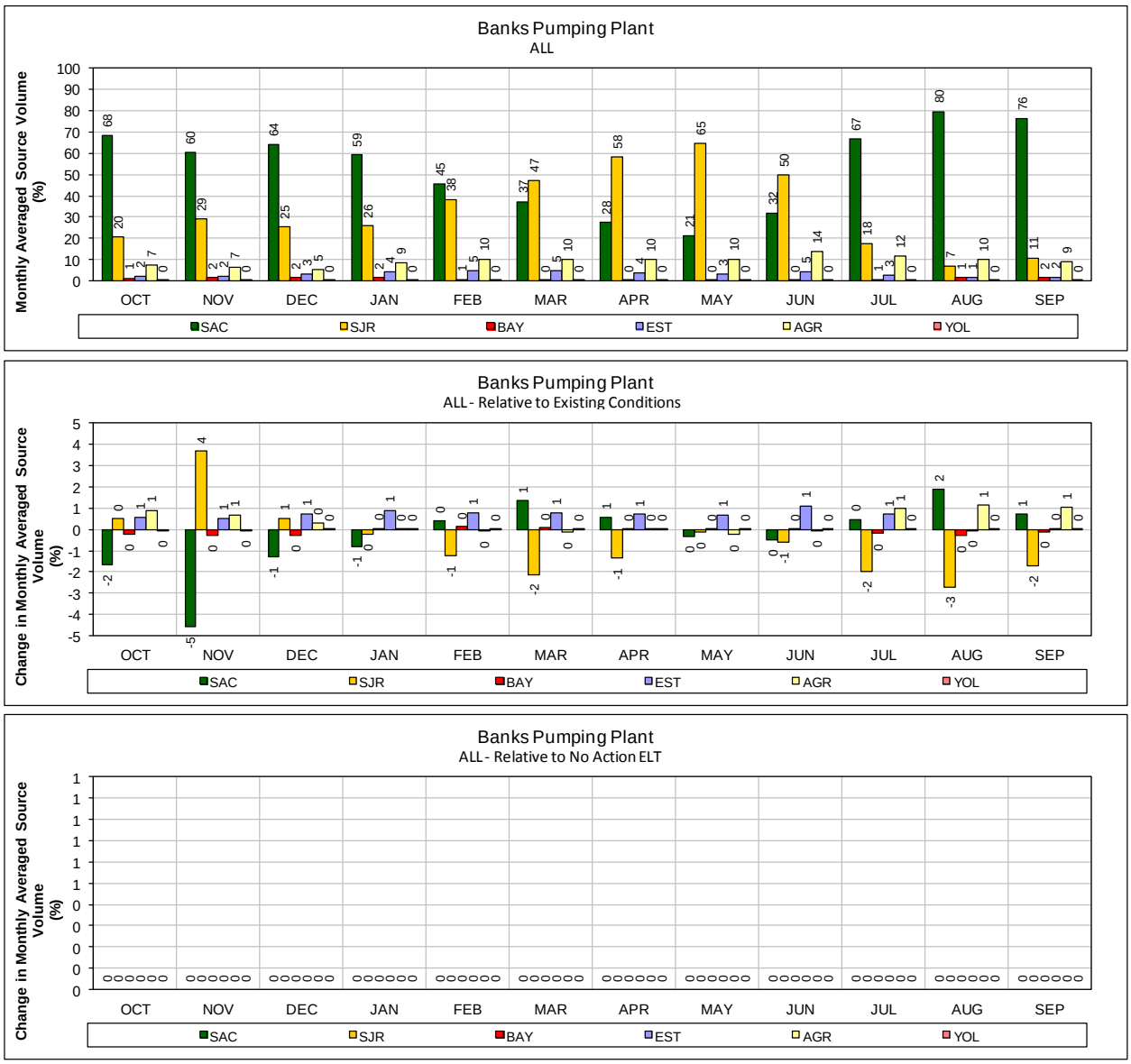

Figure B.4-19. NA ELT – Banks Pumping Plant #1 for ALL Years (1976–1991)

Monthly average source volume (top figure) and change in monthly average source volume relative to Existing Conditions and No Action Alternative Early Long Term (bottom two figures).

Figure B.4-20. NA ELT – Banks Pumping Plant #1 for DROUGHT Years (1987–1991)

Monthly average source volume (top figure) and change in monthly average source volume relative to Existing Conditions and No Action Alternative Early Long Term (bottom two figures).

Figure B.4-21. NA ELT – Jones Pumping Plant for ALL Years (1976–1991)

Monthly average source volume (top figure) and change in monthly average source volume relative to Existing Conditions and No Action Alternative Early Long Term (bottom two figures).

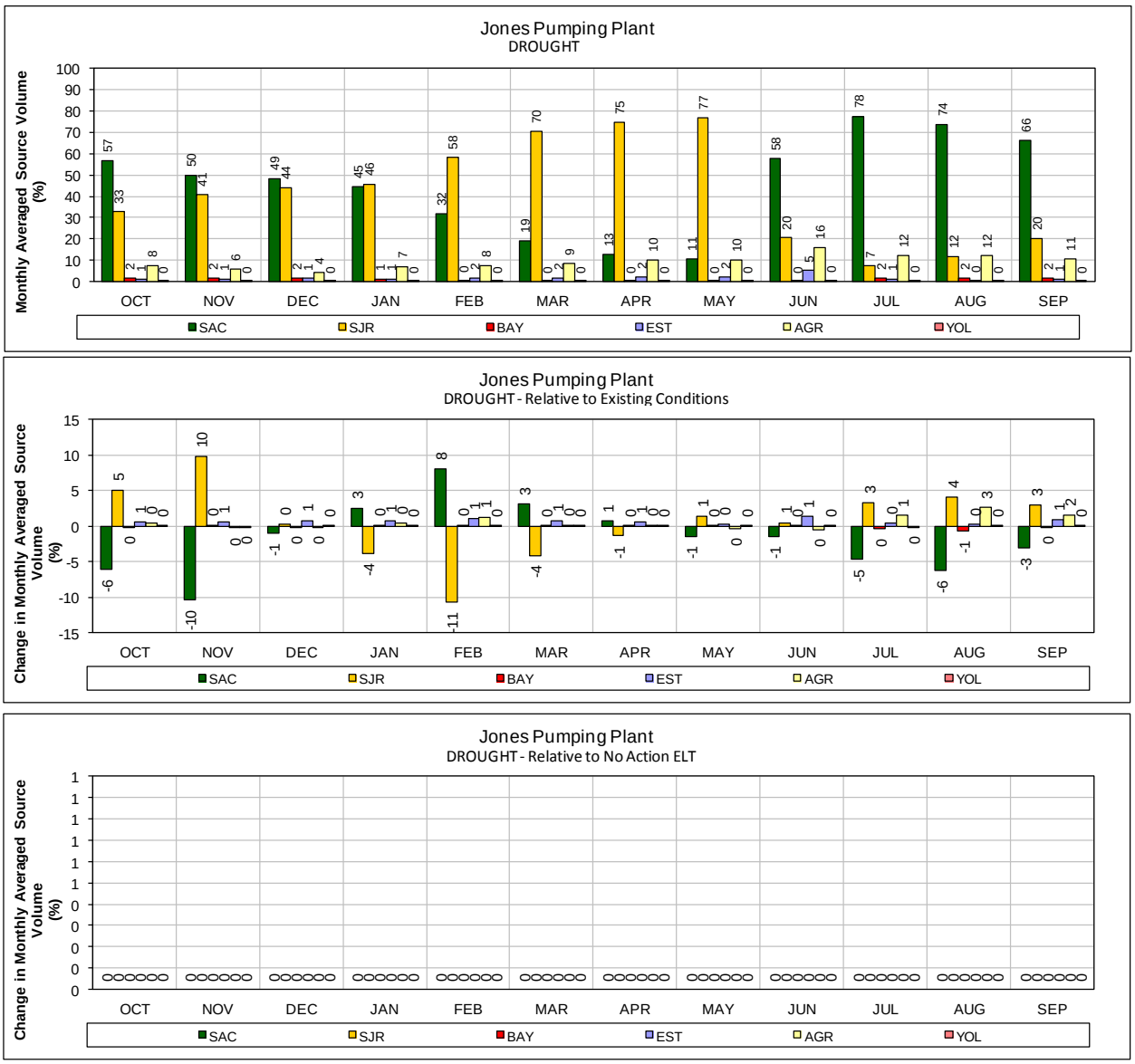

Figure B.4-22. NA ELT – Jones Pumping Plant for DROUGHT Years (1987–1991)

Monthly average source volume (top figure) and change in monthly average source volume relative to Existing Conditions and No Action Alternative Early Long Term (bottom two figures).

B.4.2.2 Alternative 4A ELT Scenario H3

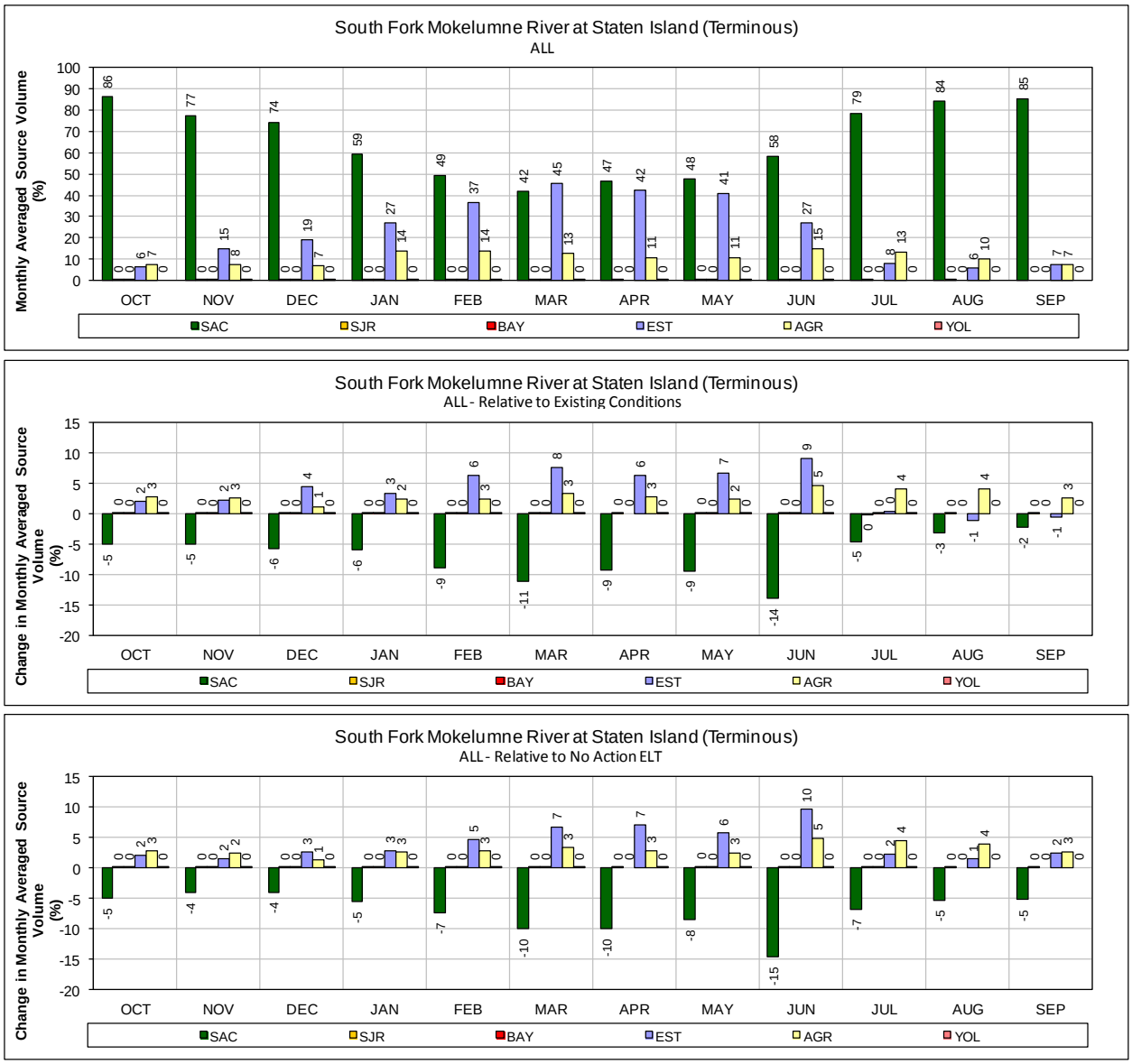

Figure B.4-23. ALT 4A Scenario H3 – Mokelumne River (South Fork) at Staten Island for ALL Years (1976–1991)

Monthly average source volume (top figure) and change in monthly average source volume relative to Existing Conditions and No Action Alternative Early Long Term (bottom two figures).

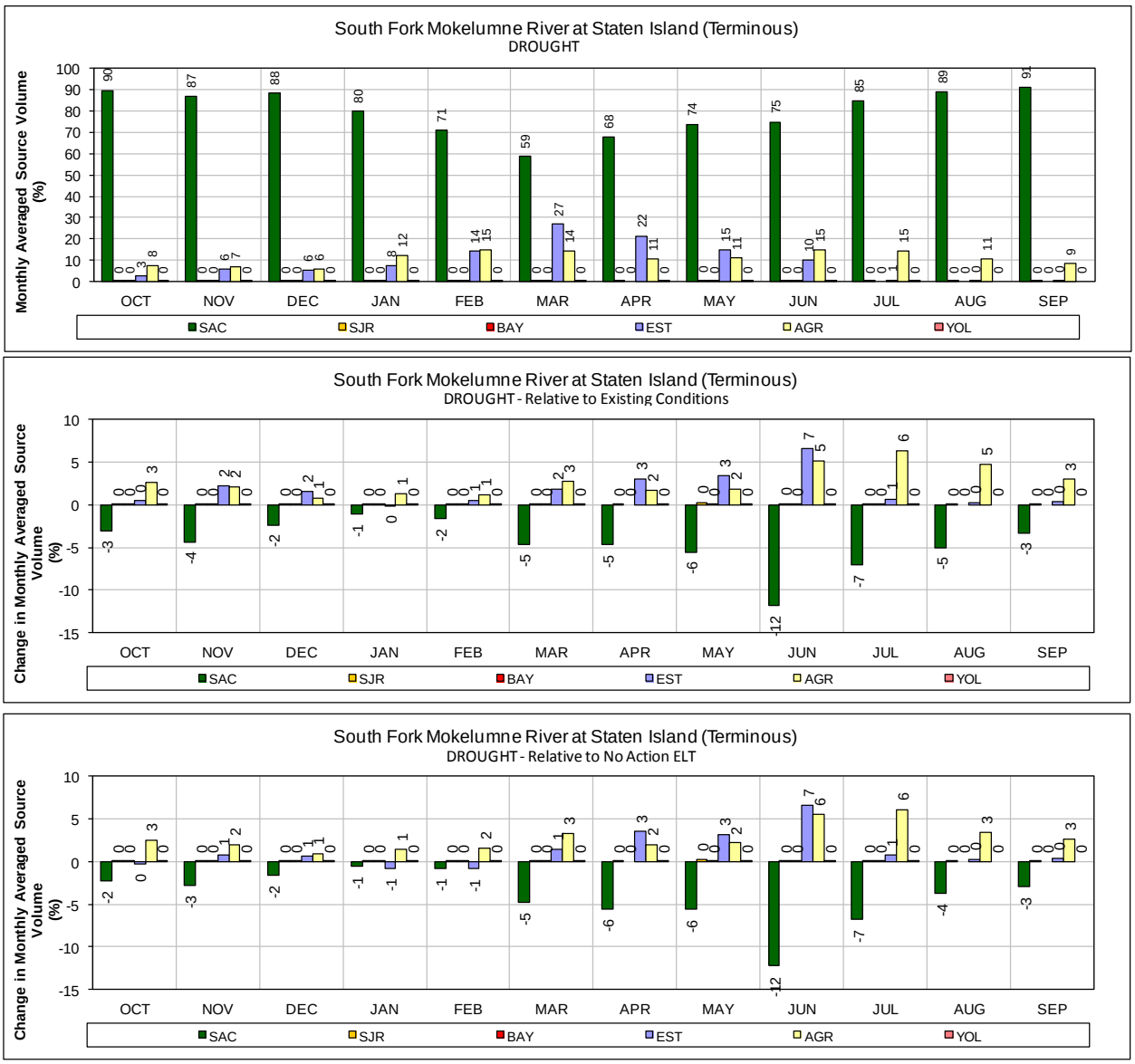

Figure B.4-24. ALT 4A Scenario H3 – Mokelumne River (South Fork) at Staten Island for DROUGHT Years (1987–1991)

Monthly average source volume (top figure) and change in monthly average source volume relative to Existing Conditions and No Action Alternative Early Long Term (bottom two figures).

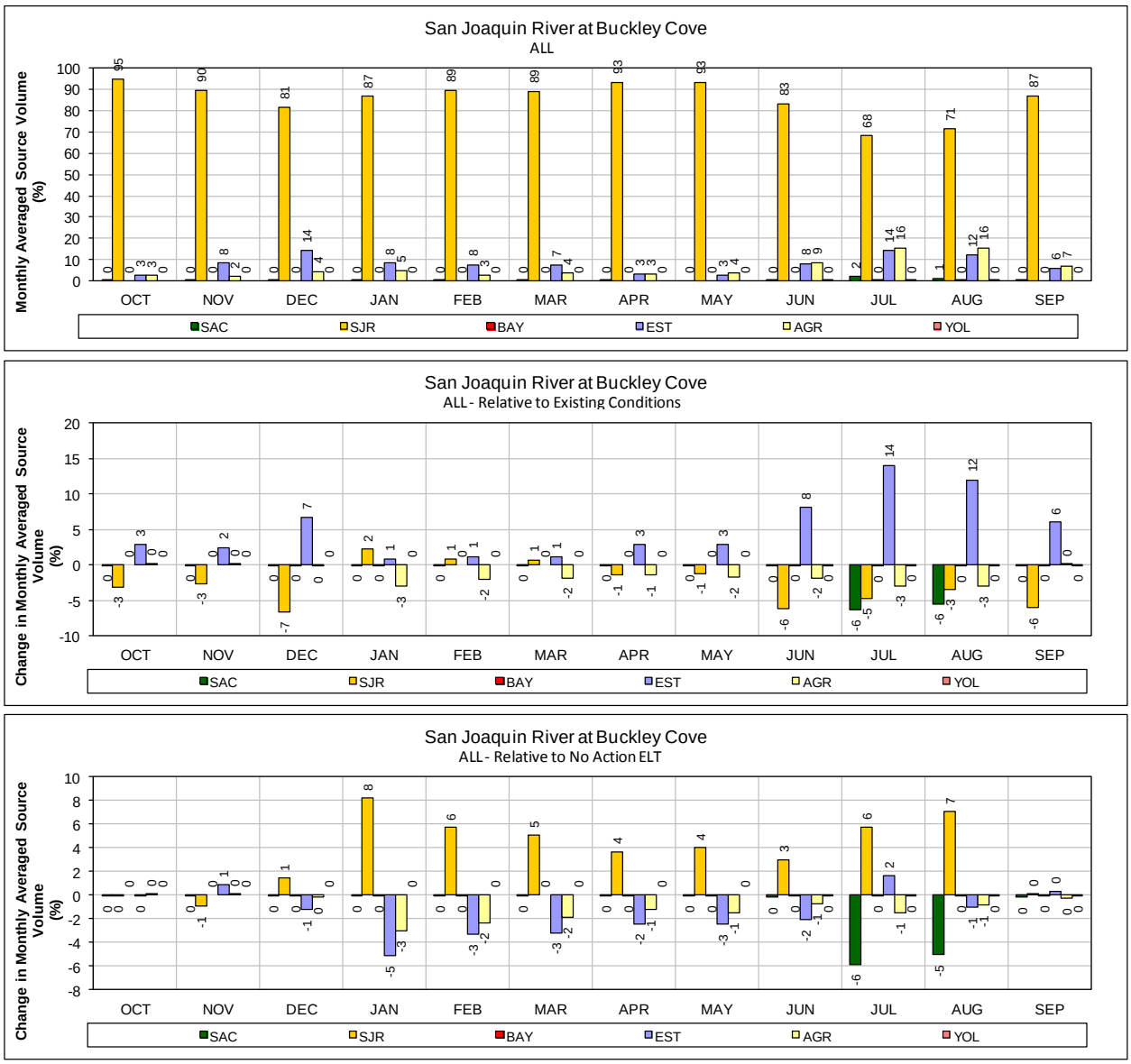

Figure B.4-25. ALT 4A Scenario H3 – San Joaquin River at Buckley Cove for ALL Years (1976–1991)

Monthly average source volume (top figure) and change in monthly average source volume relative to Existing Conditions and No Action Alternative Early Long Term (bottom two figures).

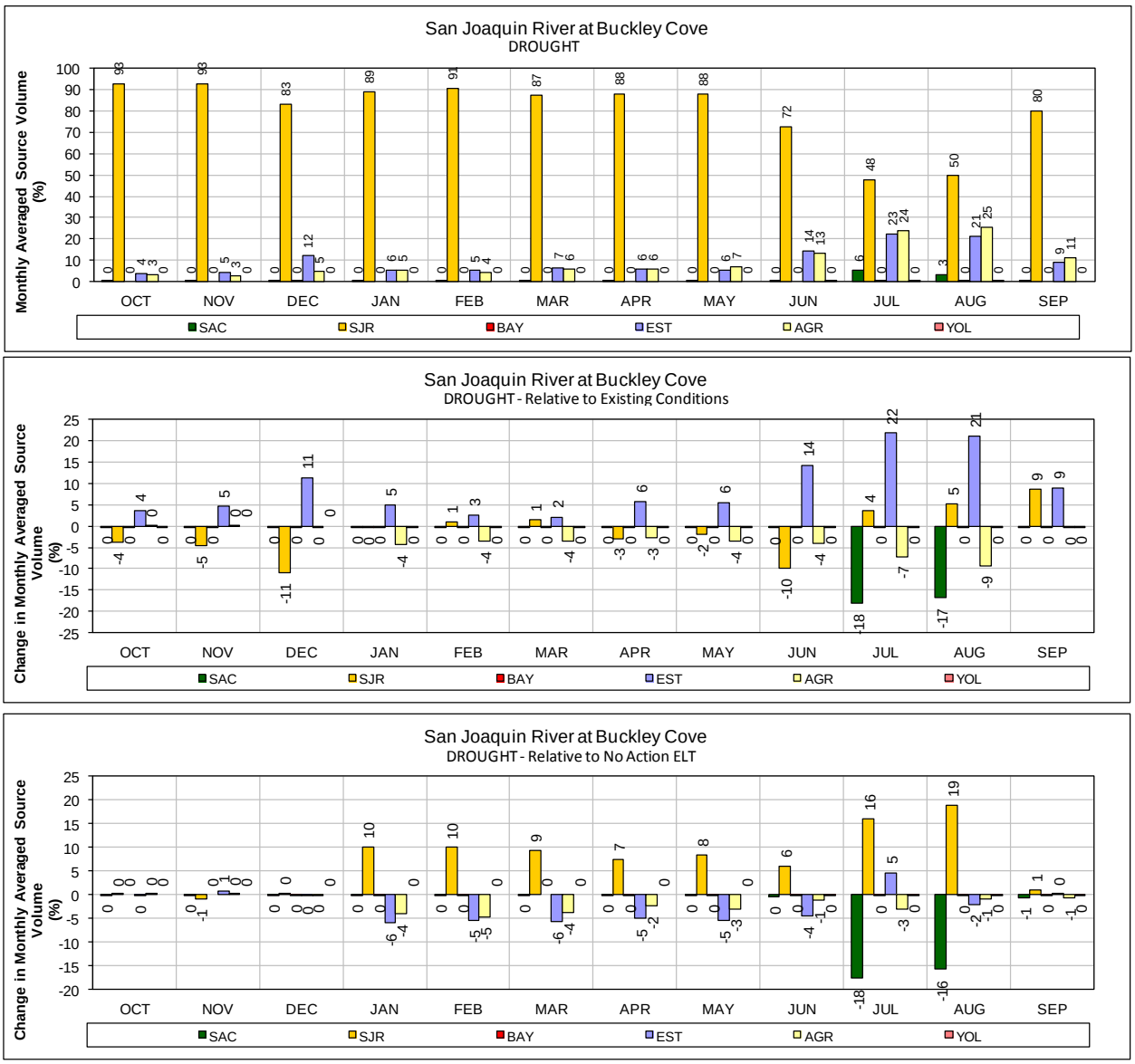

Figure B.4-26. ALT 4A Scenario H3 – San Joaquin River at Buckley Cove for DROUGHT Years (1987–1991)

Monthly average source volume (top figure) and change in monthly average source volume relative to Existing Conditions and No Action Alternative Early Long Term (bottom two figures).

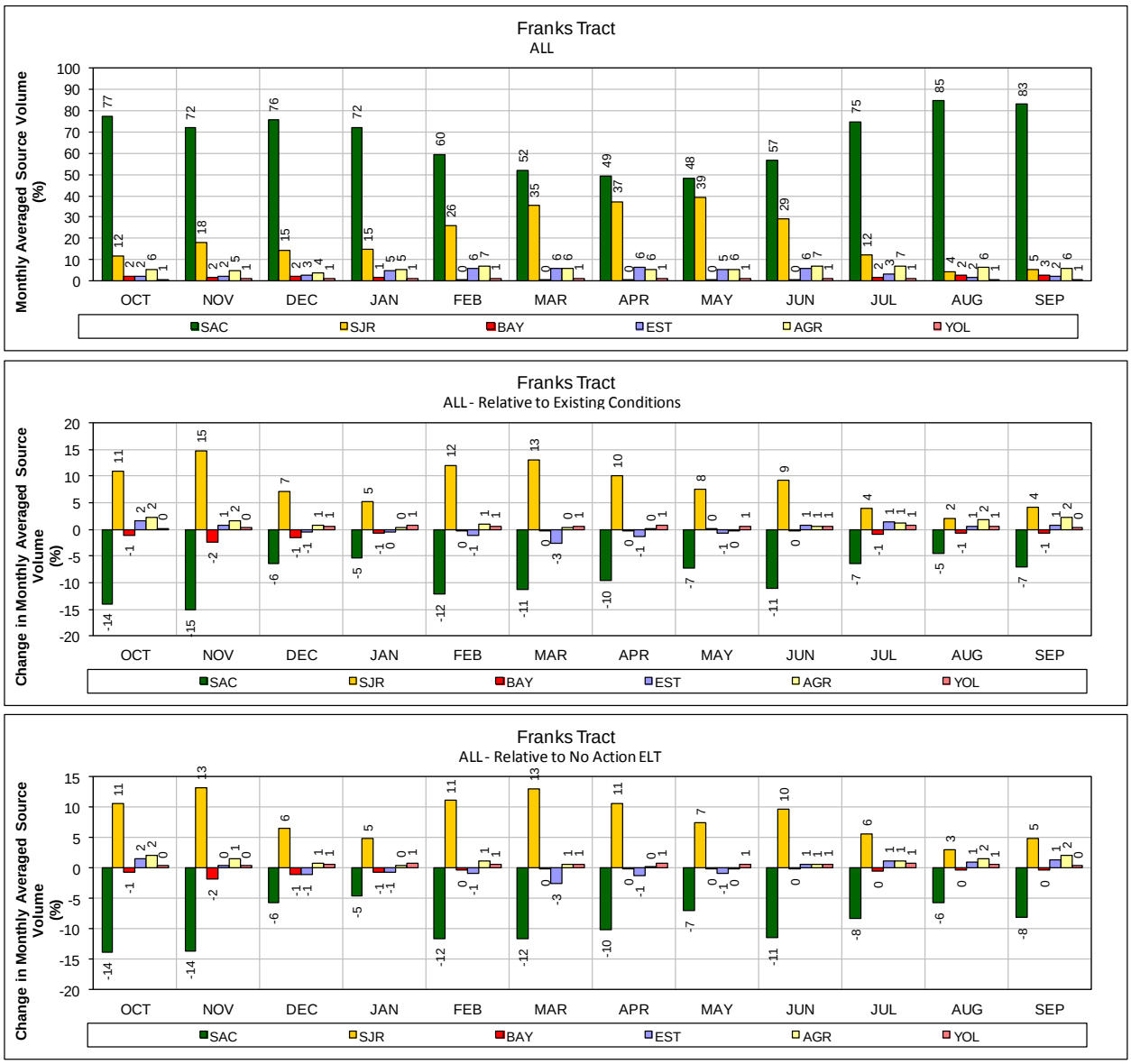

Figure B.4-27. ALT 4A Scenario H3 – Franks Tract for ALL Years (1976–1991)

Monthly average source volume (top figure) and change in monthly average source volume relative to Existing Conditions and No Action Alternative Early Long Term (bottom two figures).

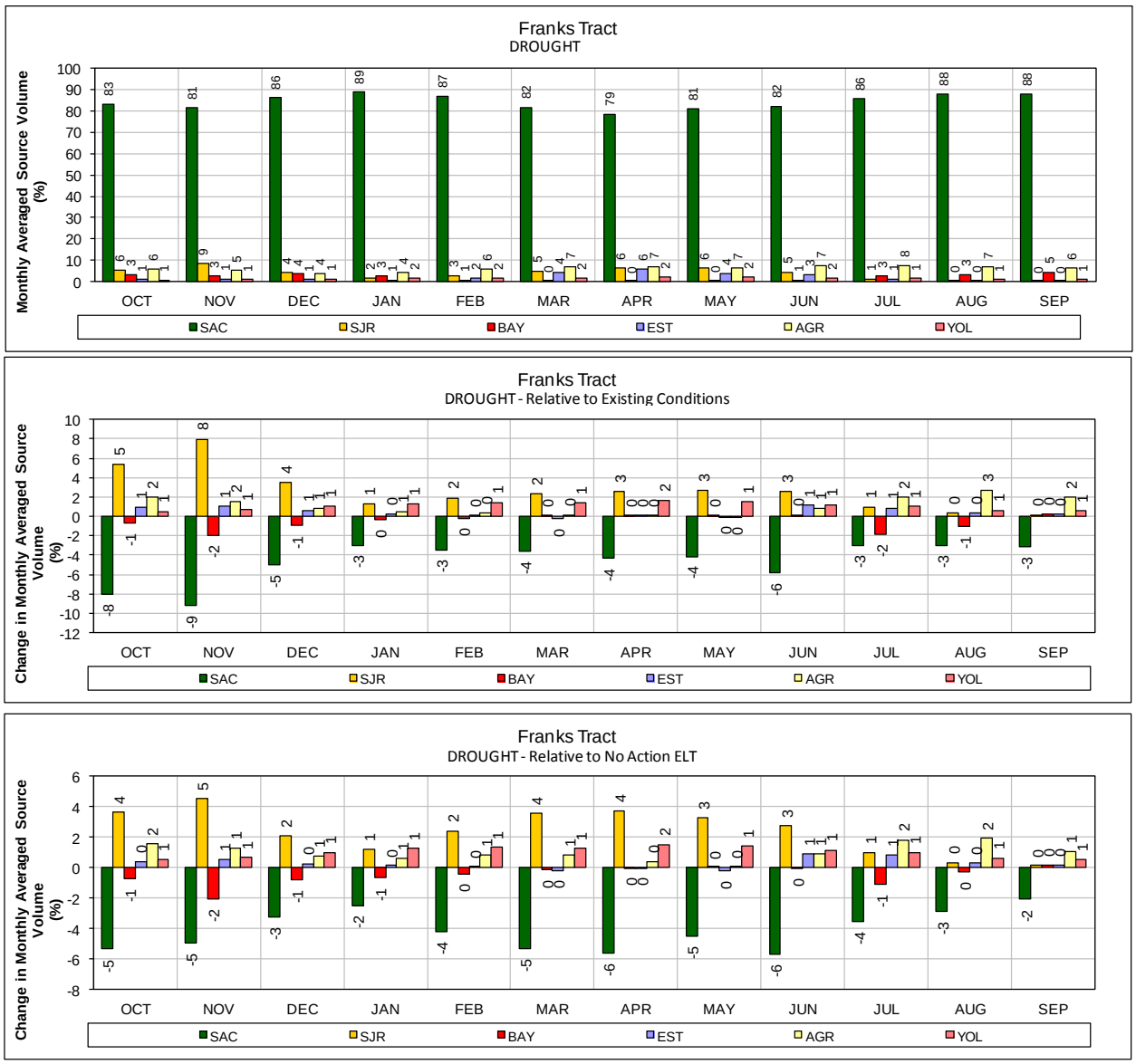

Figure B.4-28. ALT 4A Scenario H3 – Franks Tract for DROUGHT Years (1987–1991)

Monthly average source volume (top figure) and change in monthly average source volume relative to Existing Conditions and No Action Alternative Early Long Term (bottom two figures).

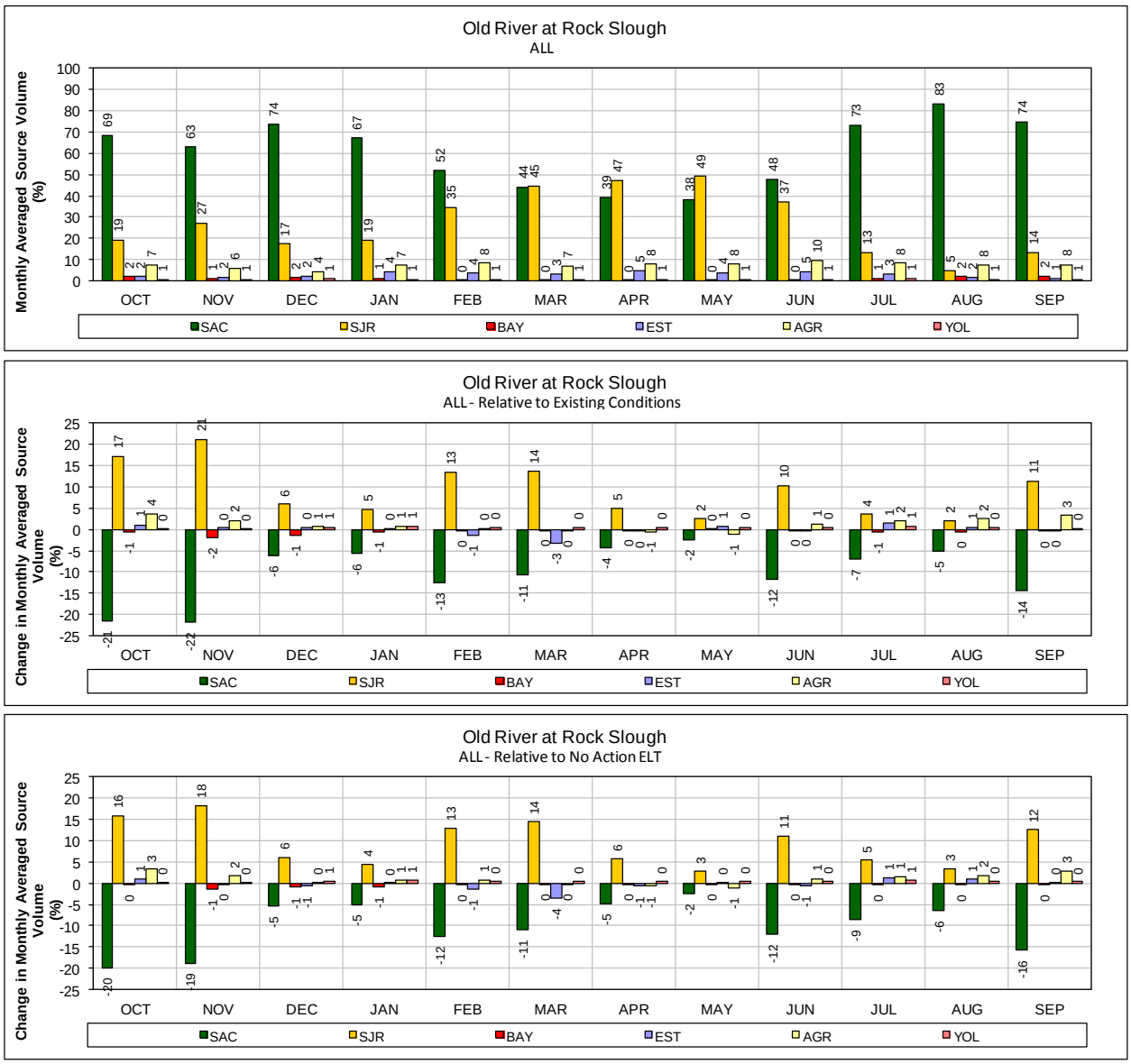

Figure B.4-29. ALT 4A Scenario H3 – Old River at Rock Slough for ALL Years (1976–1991)

Monthly average source volume (top figure) and change in monthly average source volume relative to Existing Conditions and No Action Alternative Early Long Term (bottom two figures).

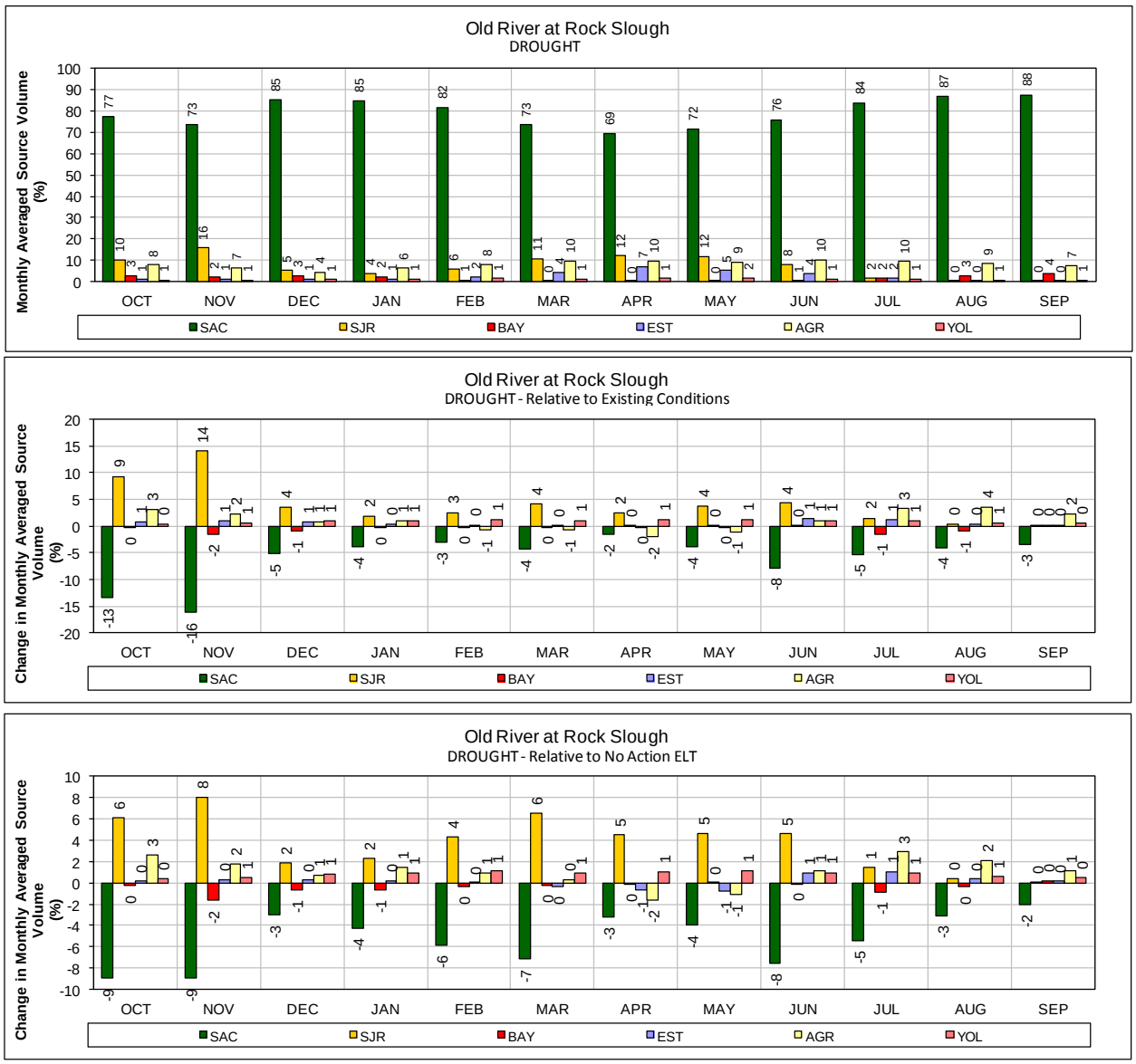

Figure B.4-30. ALT 4A Scenario H3 – Old River at Rock Slough for DROUGHT Years (1987–1991)

Monthly average source volume (top figure) and change in monthly average source volume relative to Existing Conditions and No Action Alternative Early Long Term (bottom two figures).

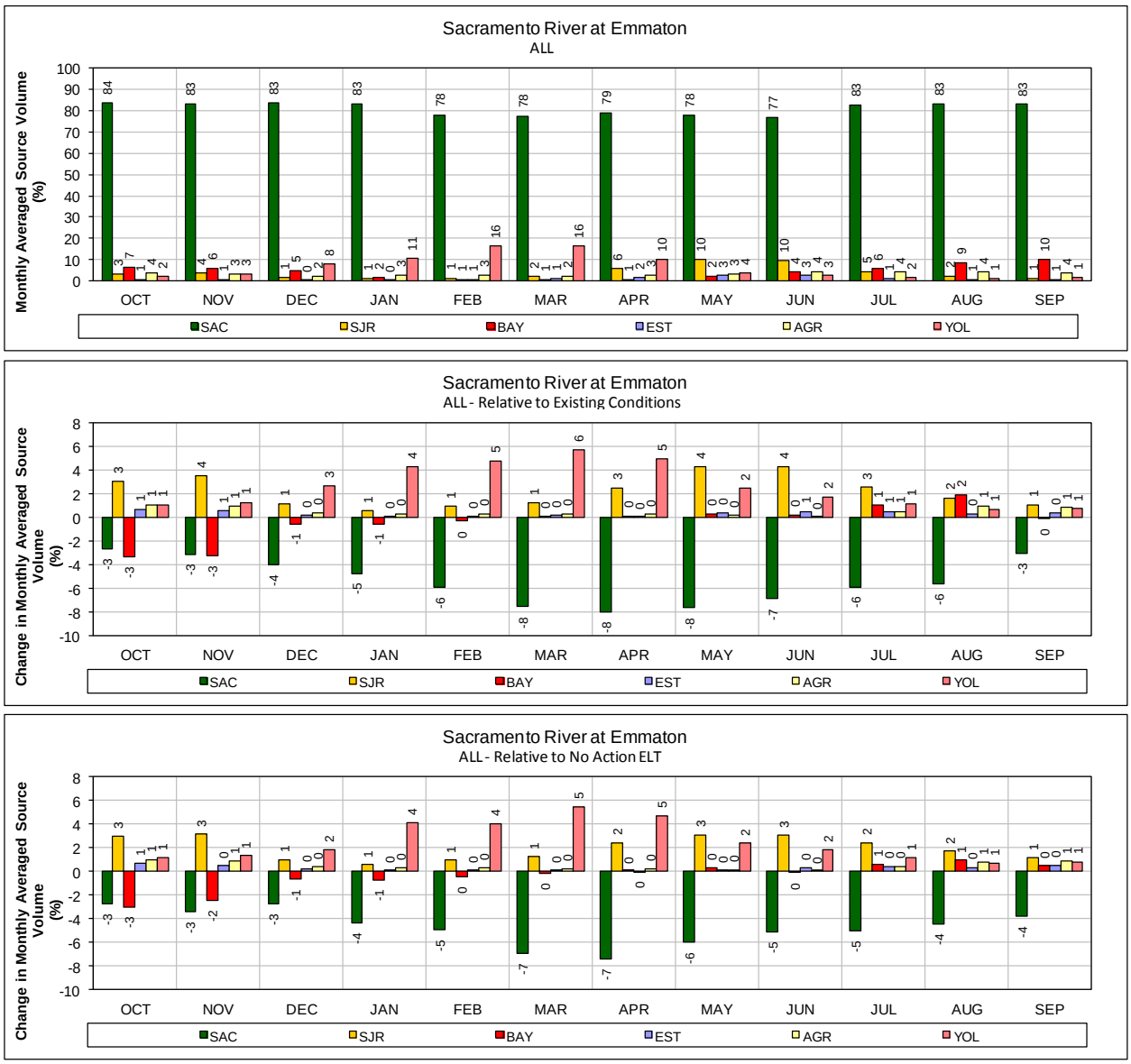

Figure B.4-31. ALT 4A Scenario H3 – Sacramento River at Emmaton for ALL Years (1976–1991)

Monthly average source volume (top figure) and change in monthly average source volume relative to Existing Conditions and No Action Alternative Early Long Term (bottom two figures).

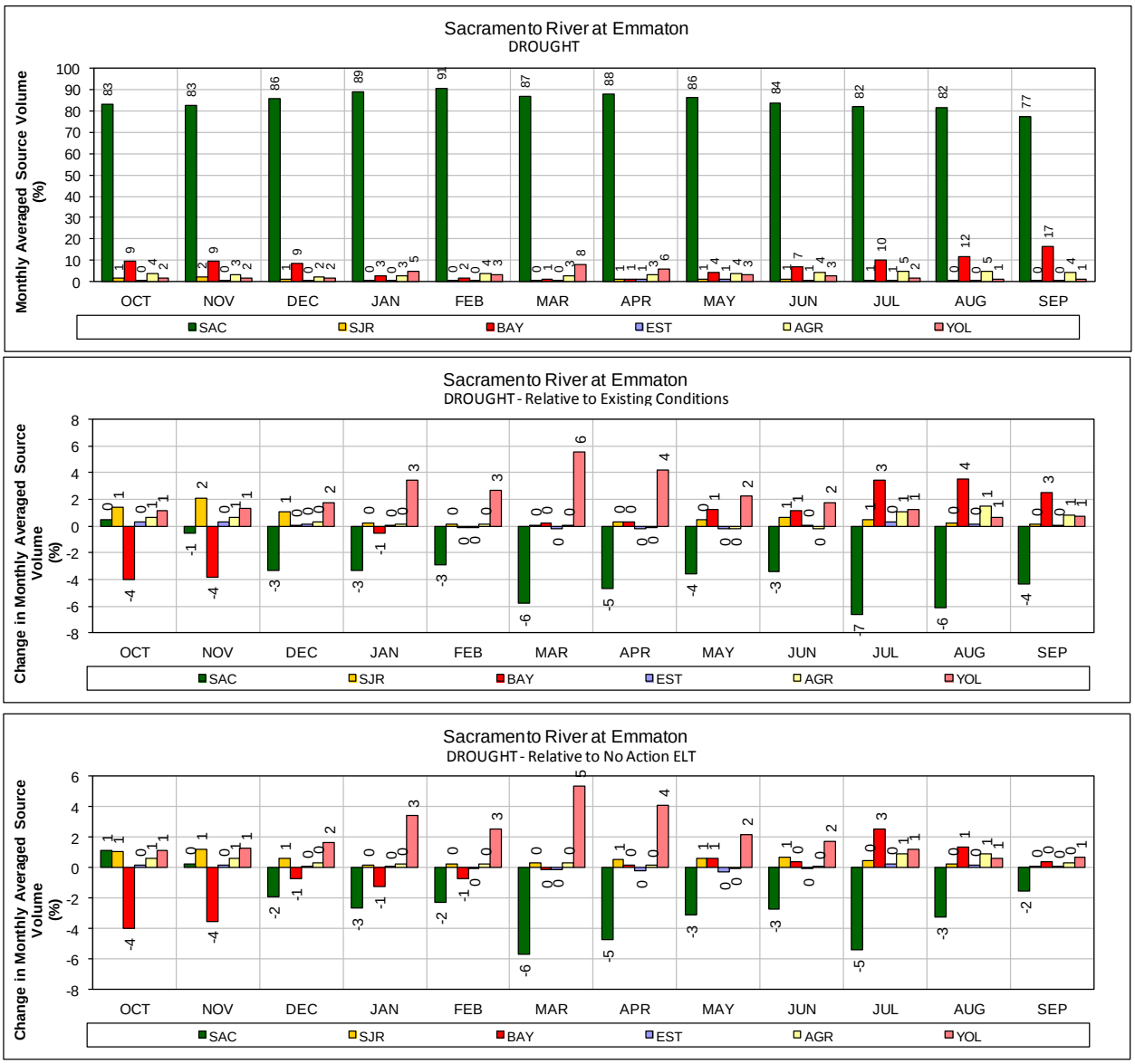

Figure B.4-32. ALT 4A Scenario H3 – Sacramento River at Emmaton for DROUGHT Years (1987–1991)

Monthly average source volume (top figure) and change in monthly average source volume relative to Existing Conditions and No Action Alternative Early Long Term (bottom two figures).

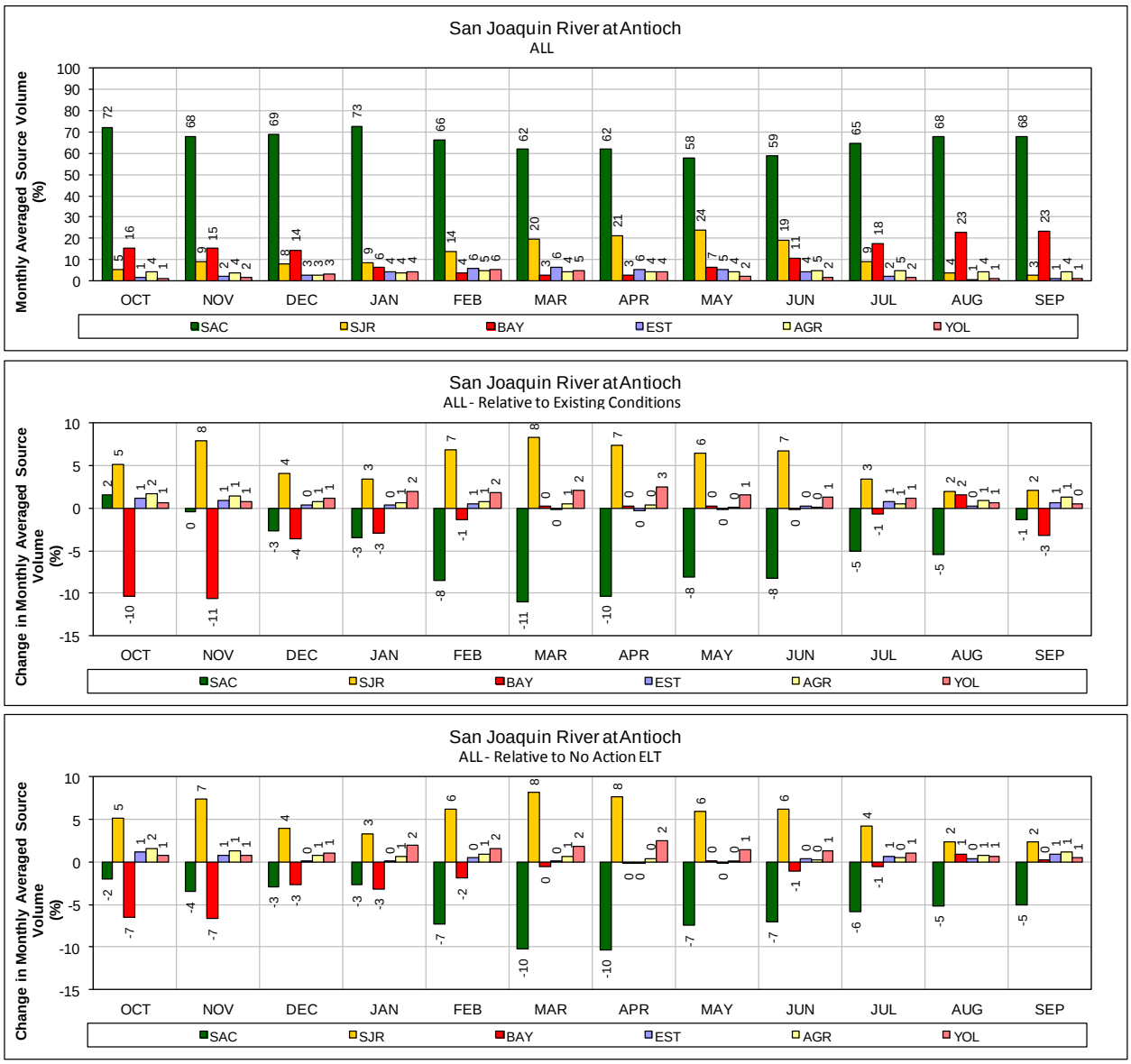

Figure B.4-33. ALT 4A Scenario H3 – San Joaquin River at Antioch for ALL Years (1976–1991)

Monthly average source volume (top figure) and change in monthly average source volume relative to Existing Conditions and No Action Alternative Early Long Term (bottom two figures).

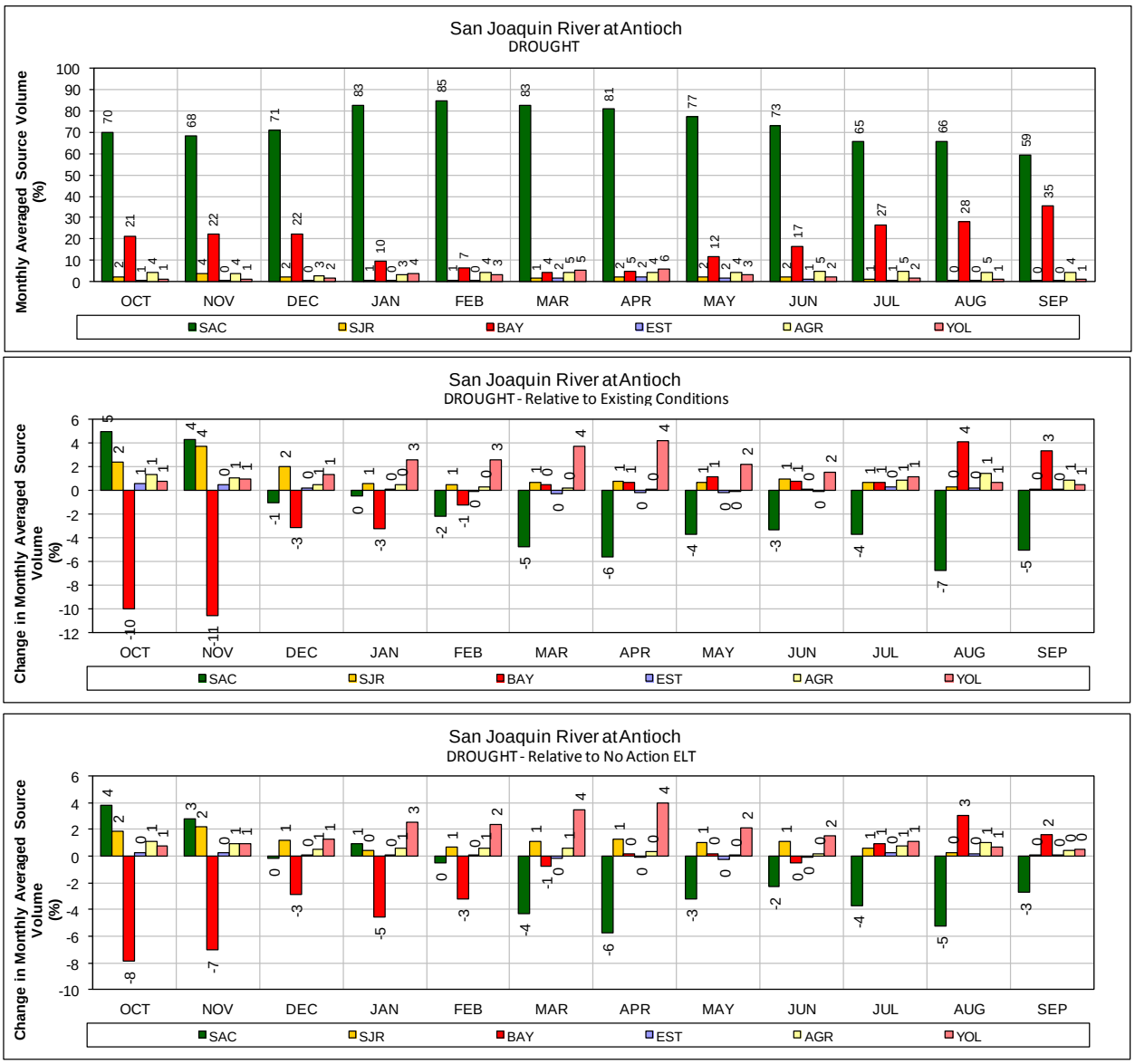

Figure B.4-34. ALT 4A Scenario H3 – San Joaquin River at Antioch for DROUGHT Years (1987–1991)

Monthly average source volume (top figure) and change in monthly average source volume relative to Existing Conditions and No Action Alternative Early Long Term (bottom two figures).

Figure B.4-35. ALT 4A Scenario H3 – Sacramento River at Mallard Island for ALL Years (1976–1991)

Monthly average source volume (top figure) and change in monthly average source volume relative to Existing Conditions and No Action Alternative Early Long Term (bottom two figures).

Figure B.4-36. ALT 4A Scenario H3 – Sacramento River at Mallard Island for DROUGHT Years (1987–1991)

Monthly average source volume (top figure) and change in monthly average source volume relative to Existing Conditions and No Action Alternative Early Long Term (bottom two figures).

Figure B.4-37. ALT 4A Scenario H3 – North Bay Aqueduct at Barker Slough Pumping Plant for ALL Years (1976–1991)

Monthly average source volume (top figure) and change in monthly average source volume relative to Existing Conditions and No Action Alternative Early Long Term (bottom two figures).

Figure B.4-38. ALT 4A Scenario H3 – North Bay Aqueduct at Barker Slough Pumping Plant for DROUGHT Years (1987–1991)

Monthly average source volume (top figure) and change in monthly average source volume relative to Existing Conditions and No Action Alternative Early Long Term (bottom two figures).

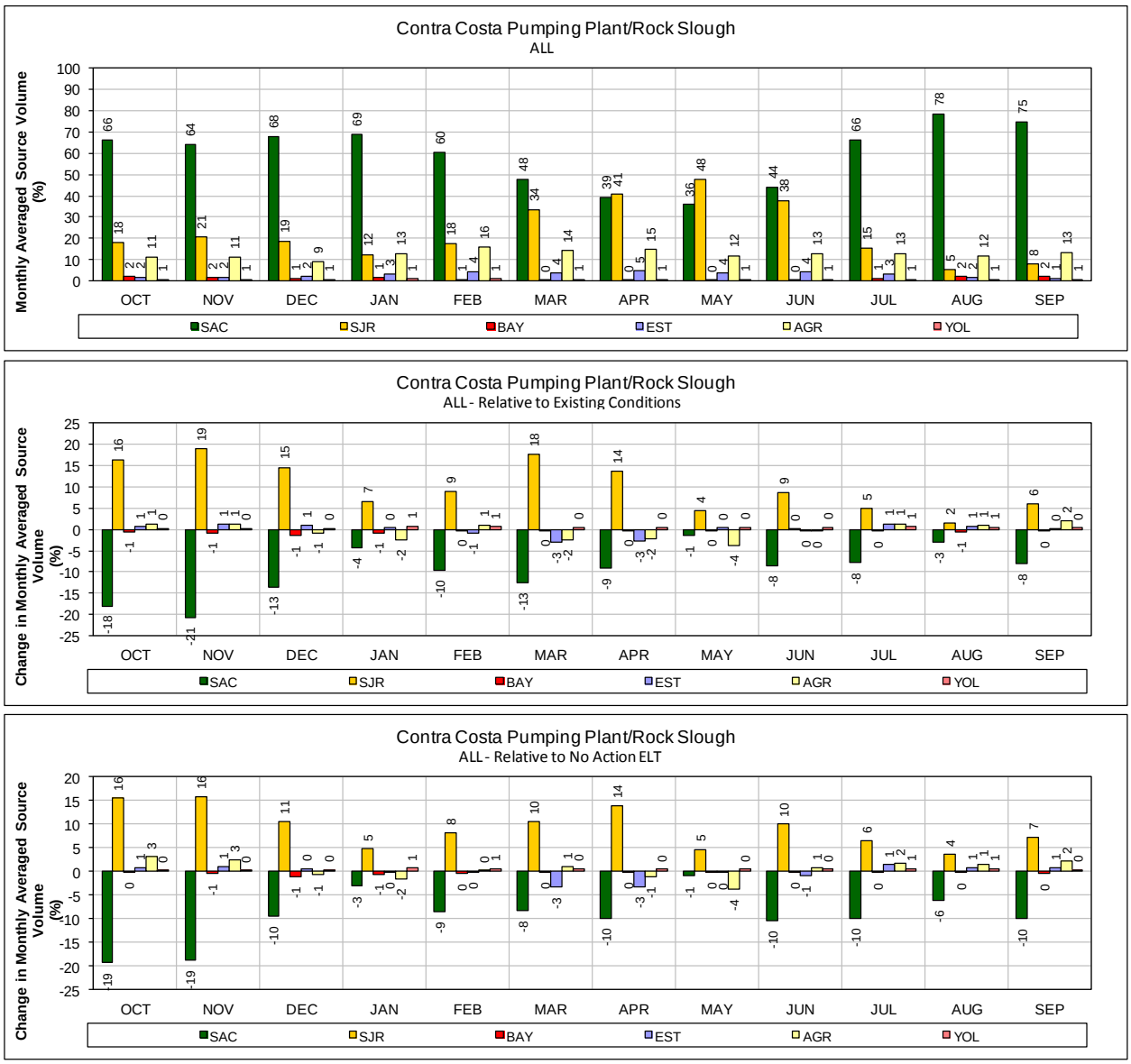

Figure B.4-39. ALT 4A Scenario H3 – Contra Costa Pumping Plant #1 for ALL Years (1976–1991)

Monthly average source volume (top figure) and change in monthly average source volume relative to Existing Conditions and No Action Alternative Early Long Term (bottom two figures).

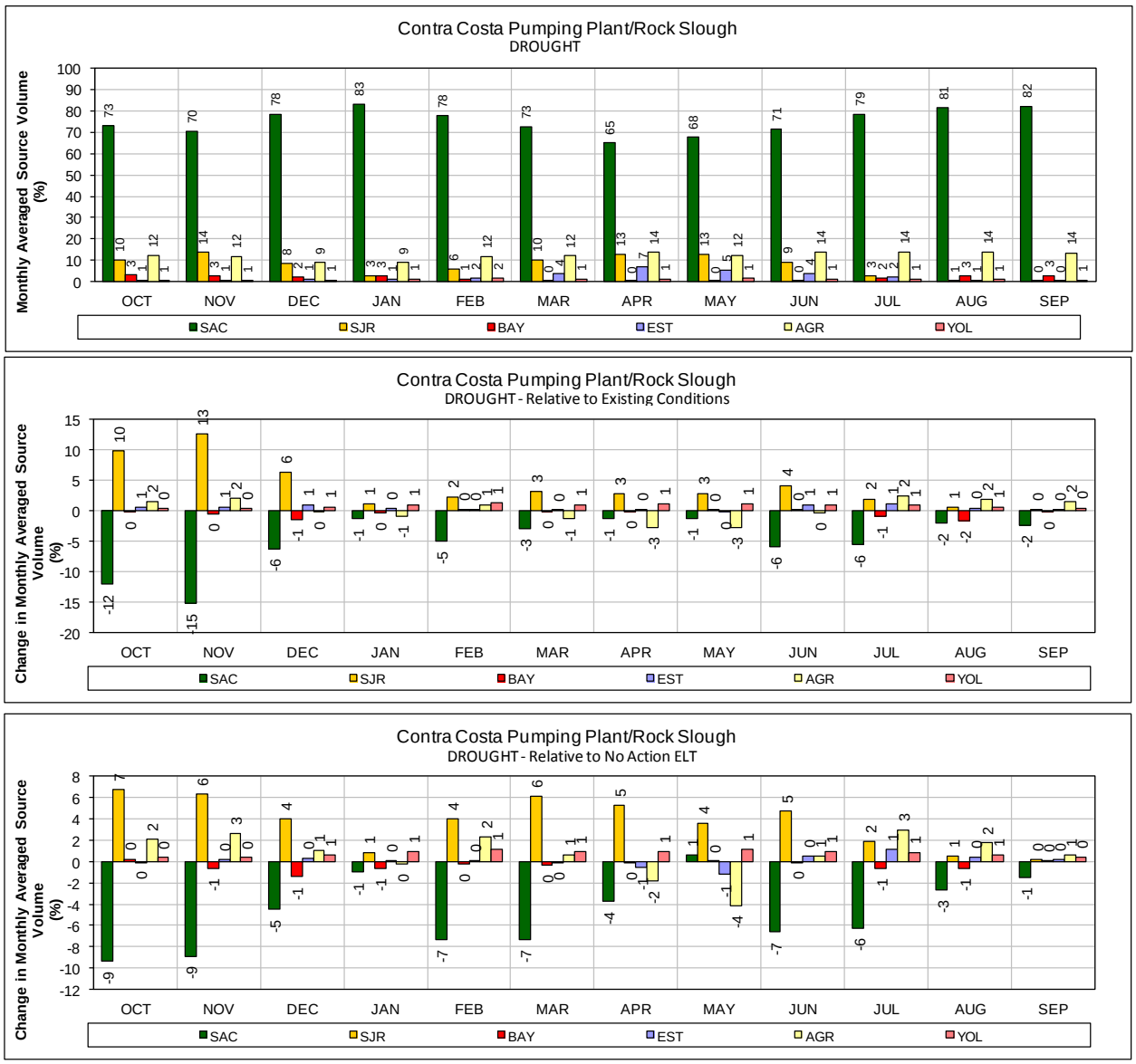

Figure B.4-40. ALT 4A Scenario H3 – Contra Costa Pumping Plant #1 for DROUGHT Years (1987–1991)

Monthly average source volume (top figure) and change in monthly average source volume relative to Existing Conditions and No Action Alternative Early Long Term (bottom two figures).

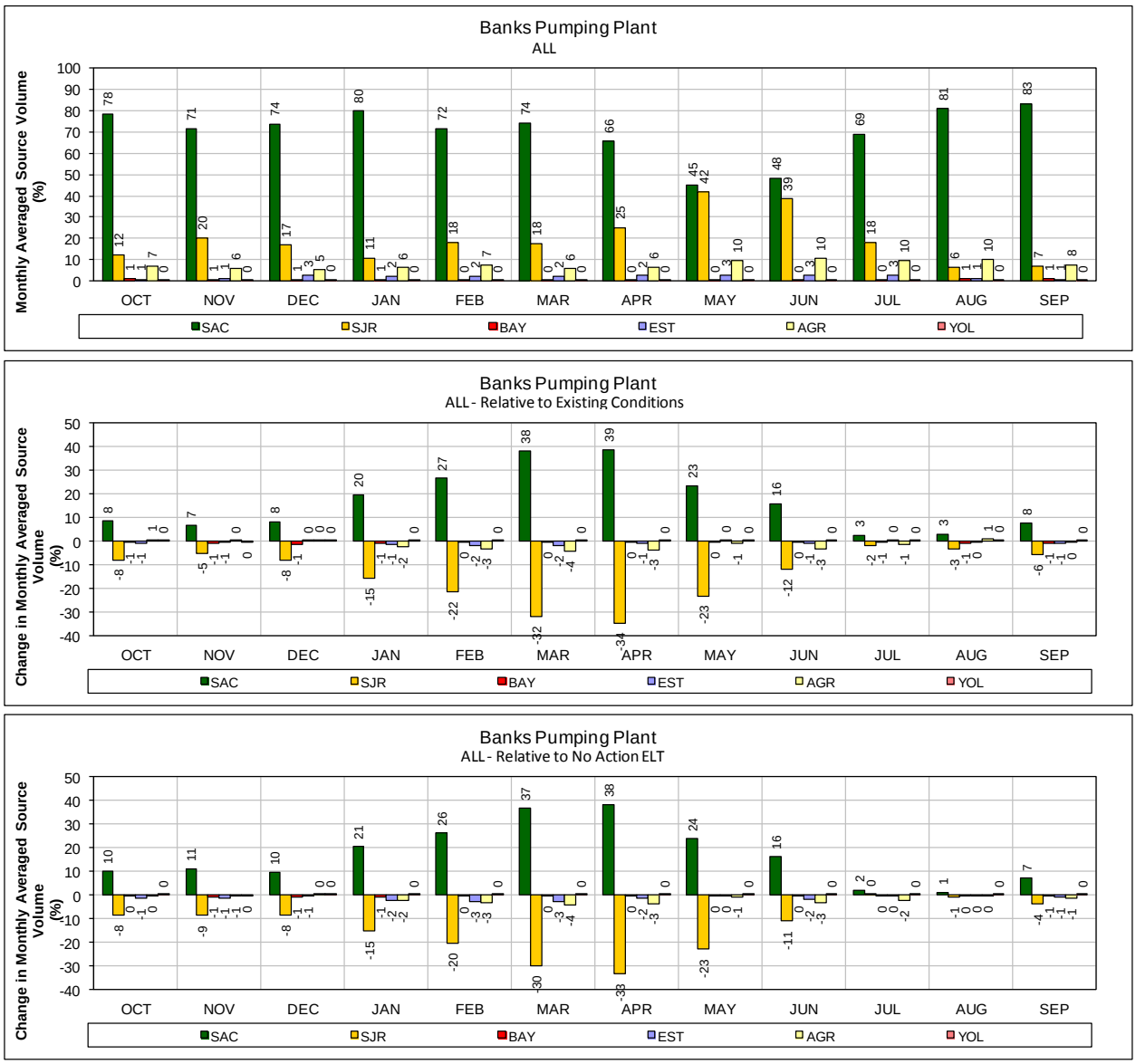

Figure B.4-41. ALT 4A Scenario H3 – Banks Pumping Plant for ALL Years (1976–1991)

Monthly average source volume (top figure) and change in monthly average source volume relative to Existing Conditions and No Action Alternative Early Long Term (bottom two figures).

Figure B.4-42. ALT 4A Scenario H3 – Banks Pumping Plant for DROUGHT Years (1987–1991)

Monthly average source volume (top figure) and change in monthly average source volume relative to Existing Conditions and No Action Alternative Early Long Term (bottom two figures).

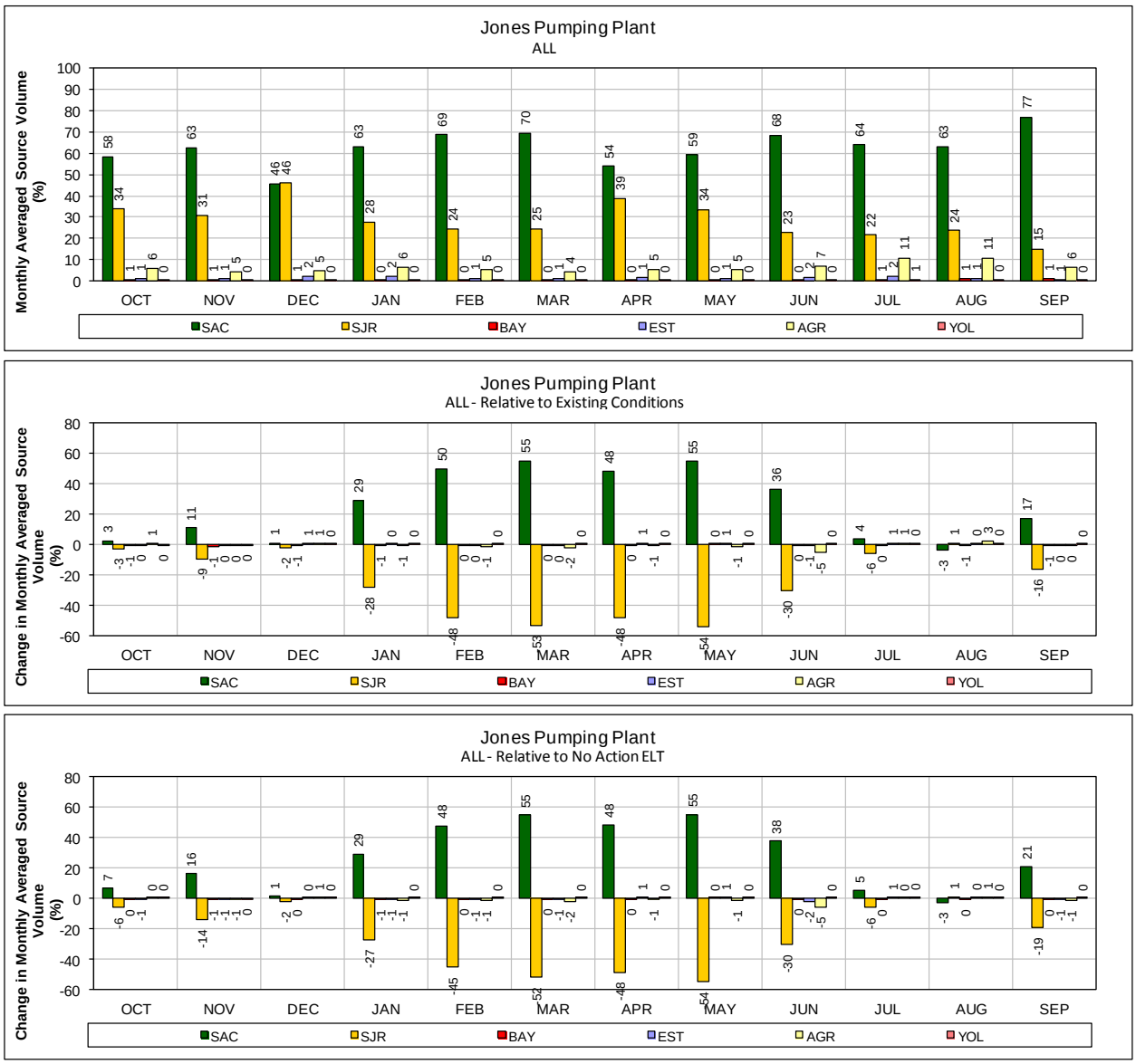

Figure B.4-43. ALT 4A Scenario H3 – Jones Pumping Plant for ALL Years (1976–1991)

Monthly average source volume (top figure) and change in monthly average source volume relative to Existing Conditions and No Action Alternative Early Long Term (bottom two figures).

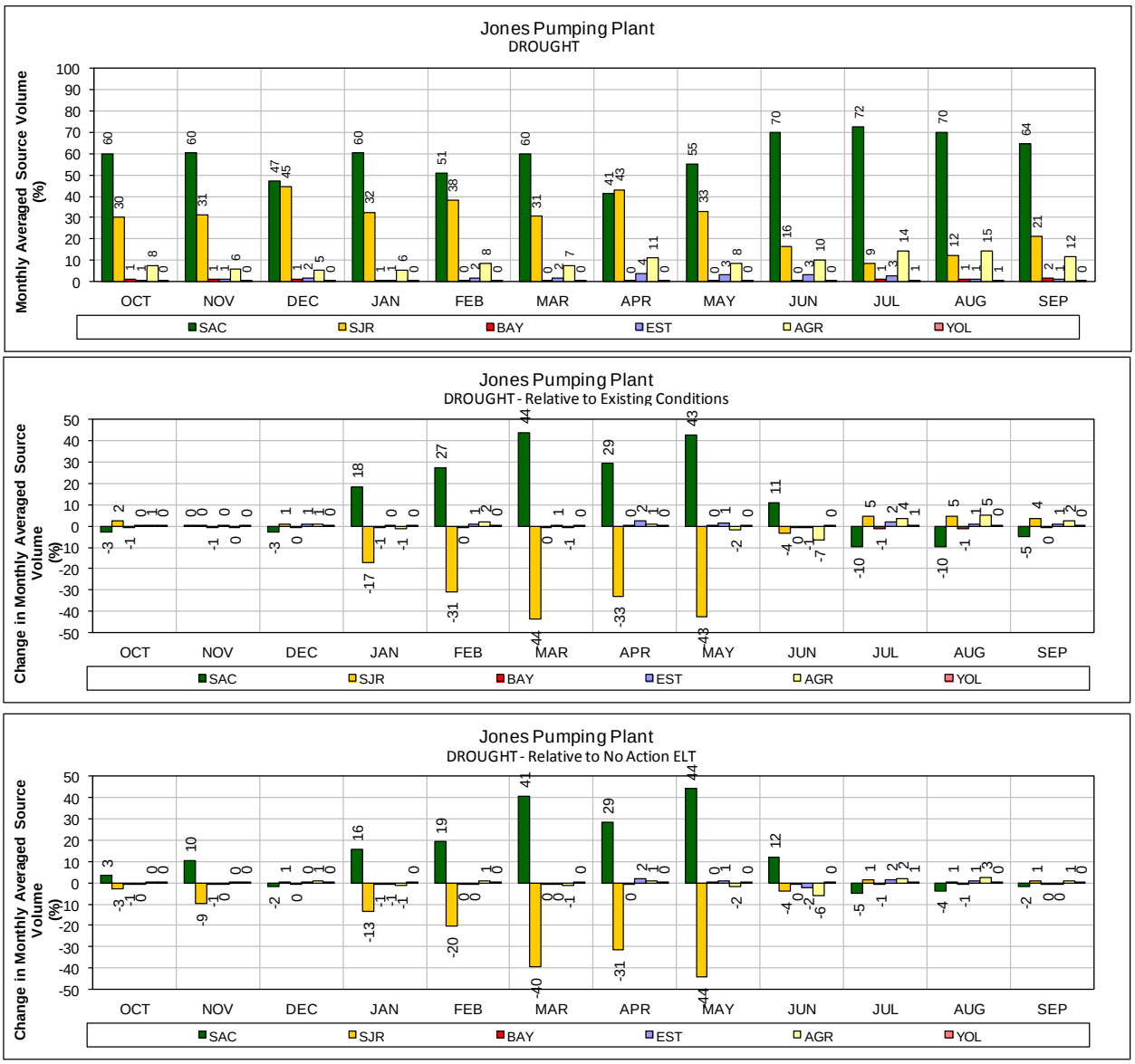

Figure B.4-44. ALT 4A Scenario H3 – Jones Pumping Plant for DROUGHT Years (1987–1991)

Monthly average source volume (top figure) and change in monthly average source volume relative to Existing Conditions and No Action Alternative Early Long Term (bottom two figures).

B.4.2.3 Alternative 4A ELT Scenario H4

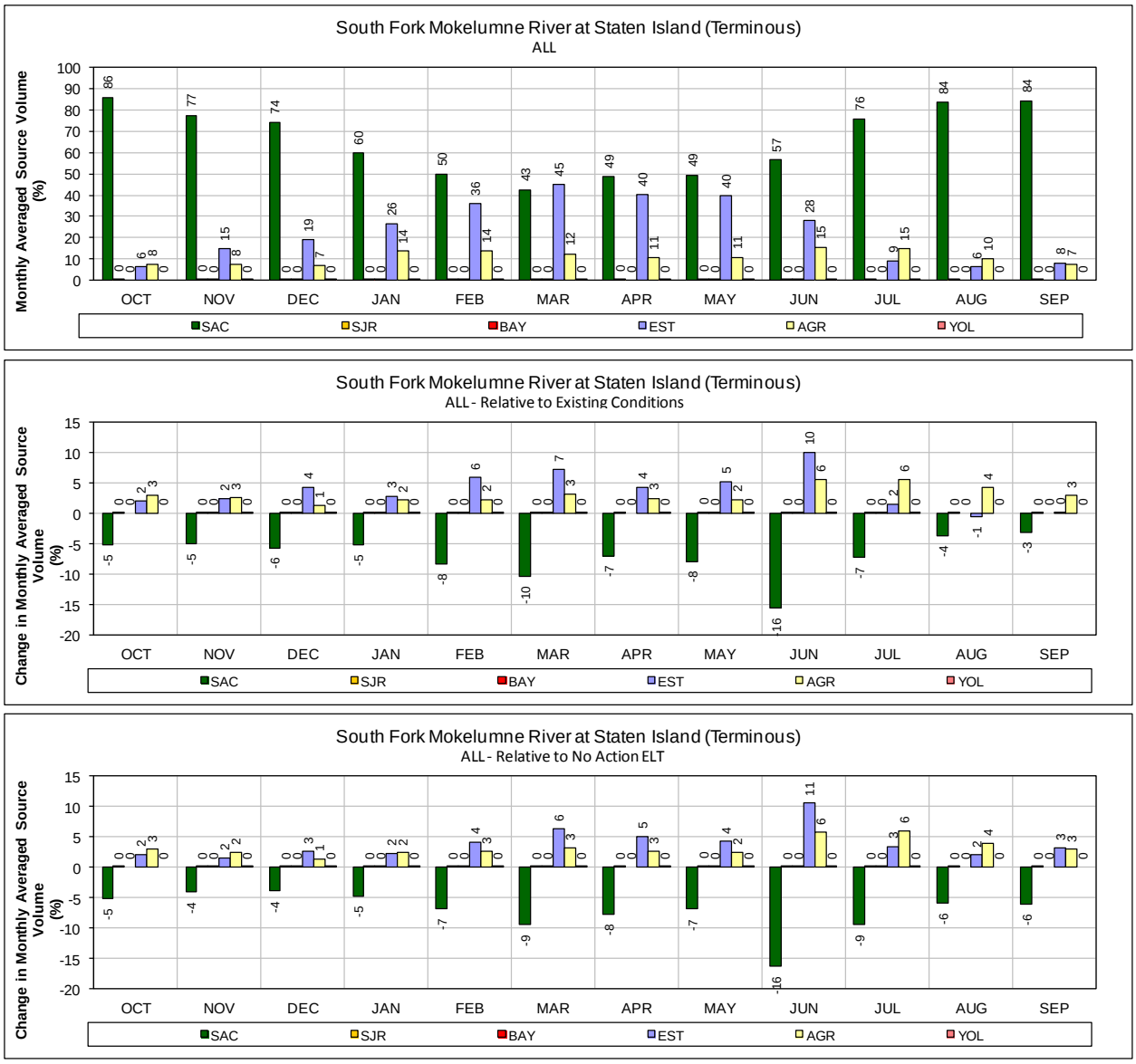

Figure B.4-45. ALT 4A Scenario H4 – Mokelumne River (South Fork) at Staten Island for ALL Years (1976–1991)

Monthly average source volume (top figure) and change in monthly average source volume relative to Existing Conditions and No Action Alternative Early Long Term (bottom two figures).

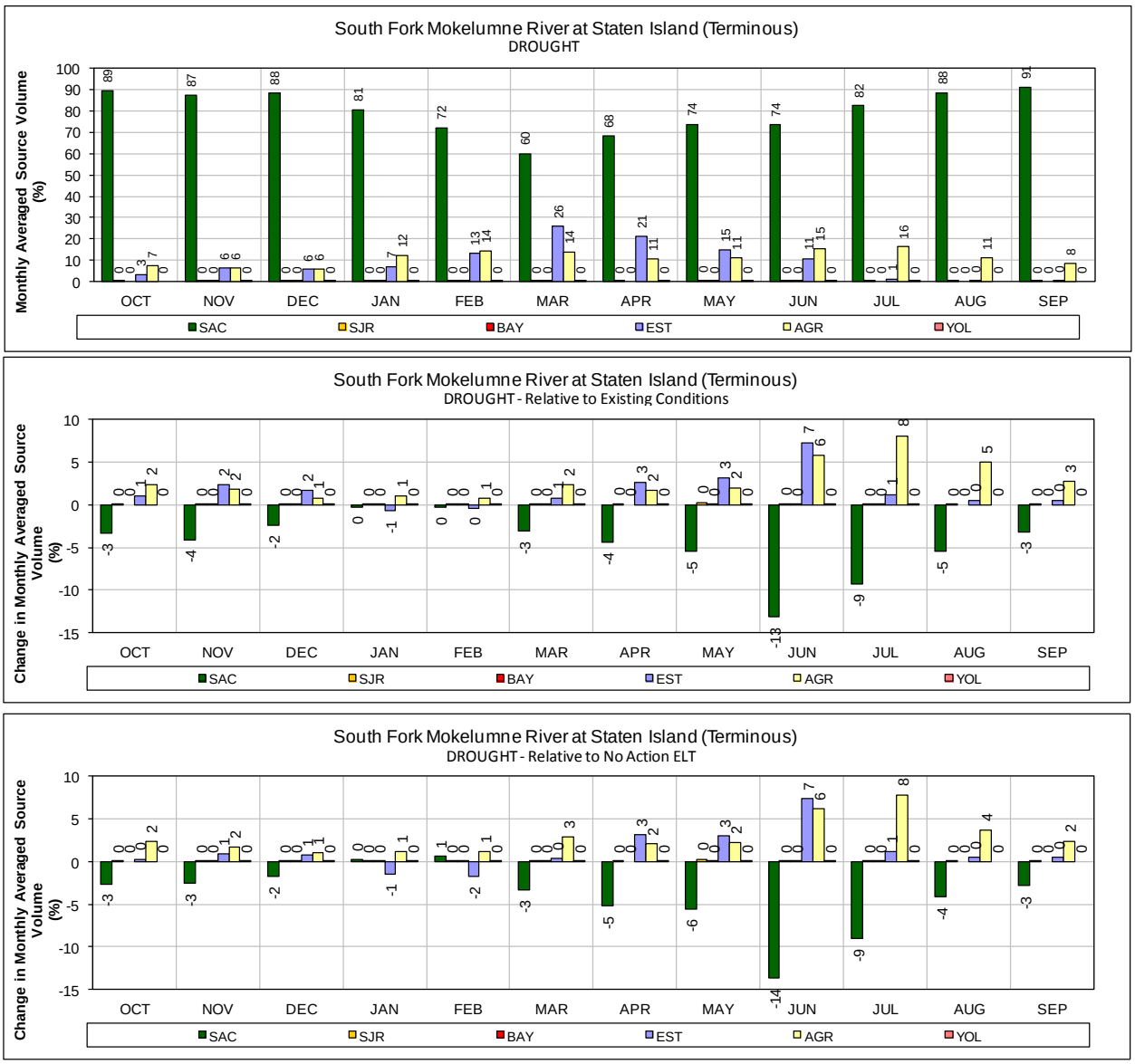

Figure B.4-46. ALT 4A Scenario H4 – Mokelumne River (South Fork) at Staten Island for DROUGHT Years (1987–1991)

Monthly average source volume (top figure) and change in monthly average source volume relative to Existing Conditions and No Action Alternative Early Long Term (bottom two figures).

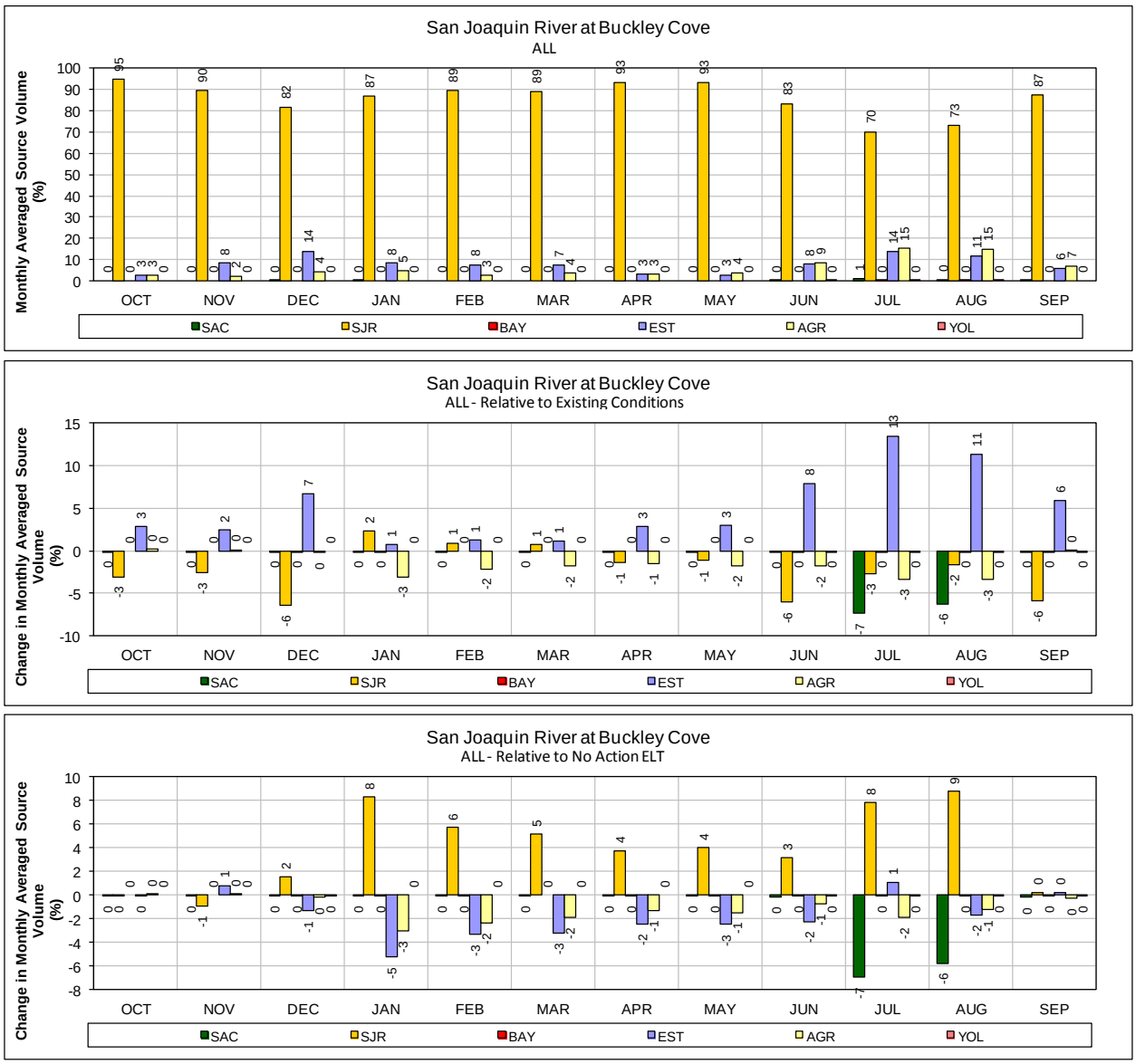

Figure B.4-47. ALT 4A Scenario H4 – San Joaquin River at Buckley Cove for ALL Years (1976–1991)

Monthly average source volume (top figure) and change in monthly average source volume relative to Existing Conditions and No Action Alternative Early Long Term (bottom two figures).

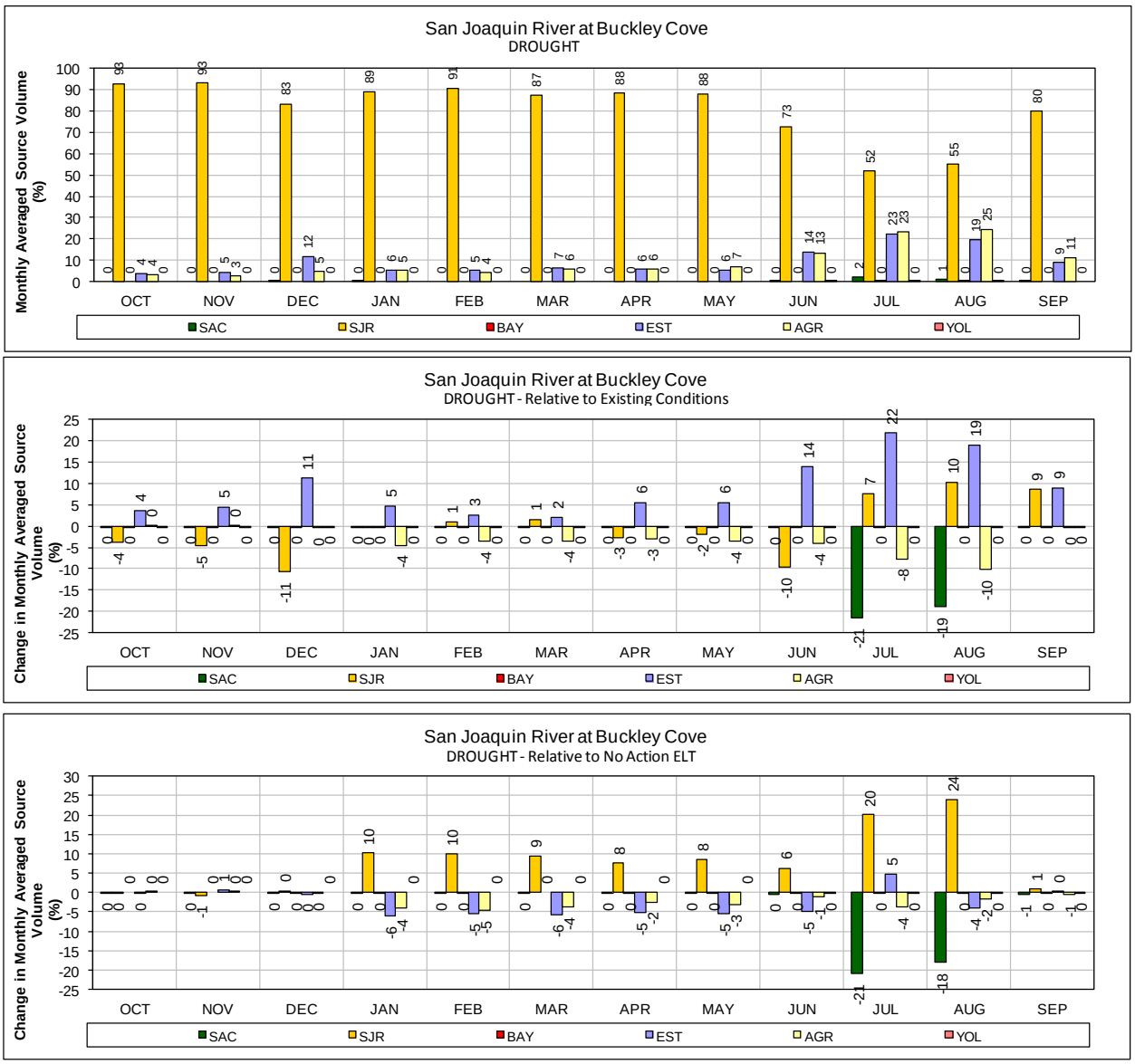

Figure B.4-48. ALT 4A Scenario H4 – San Joaquin River at Buckley Cove for DROUGHT Years (1987–1991)

Monthly average source volume (top figure) and change in monthly average source volume relative to Existing Conditions and No Action Alternative Early Long Term (bottom two figures).

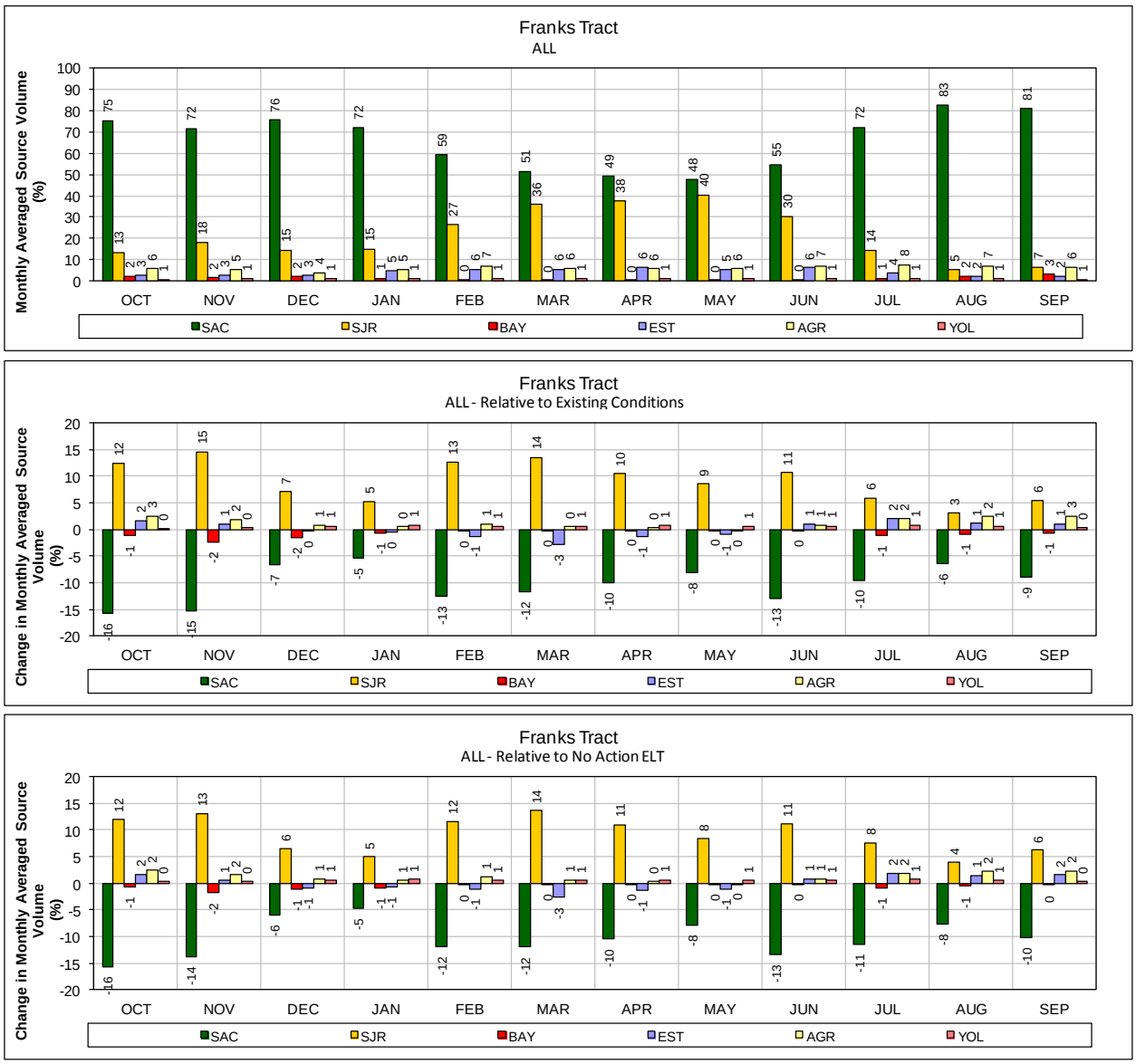

Figure B.4-49. ALT 4A Scenario H4 – Franks Tract for ALL Years (1976–1991)

Monthly average source volume (top figure) and change in monthly average source volume relative to Existing Conditions and No Action Alternative Early Long Term (bottom two figures).

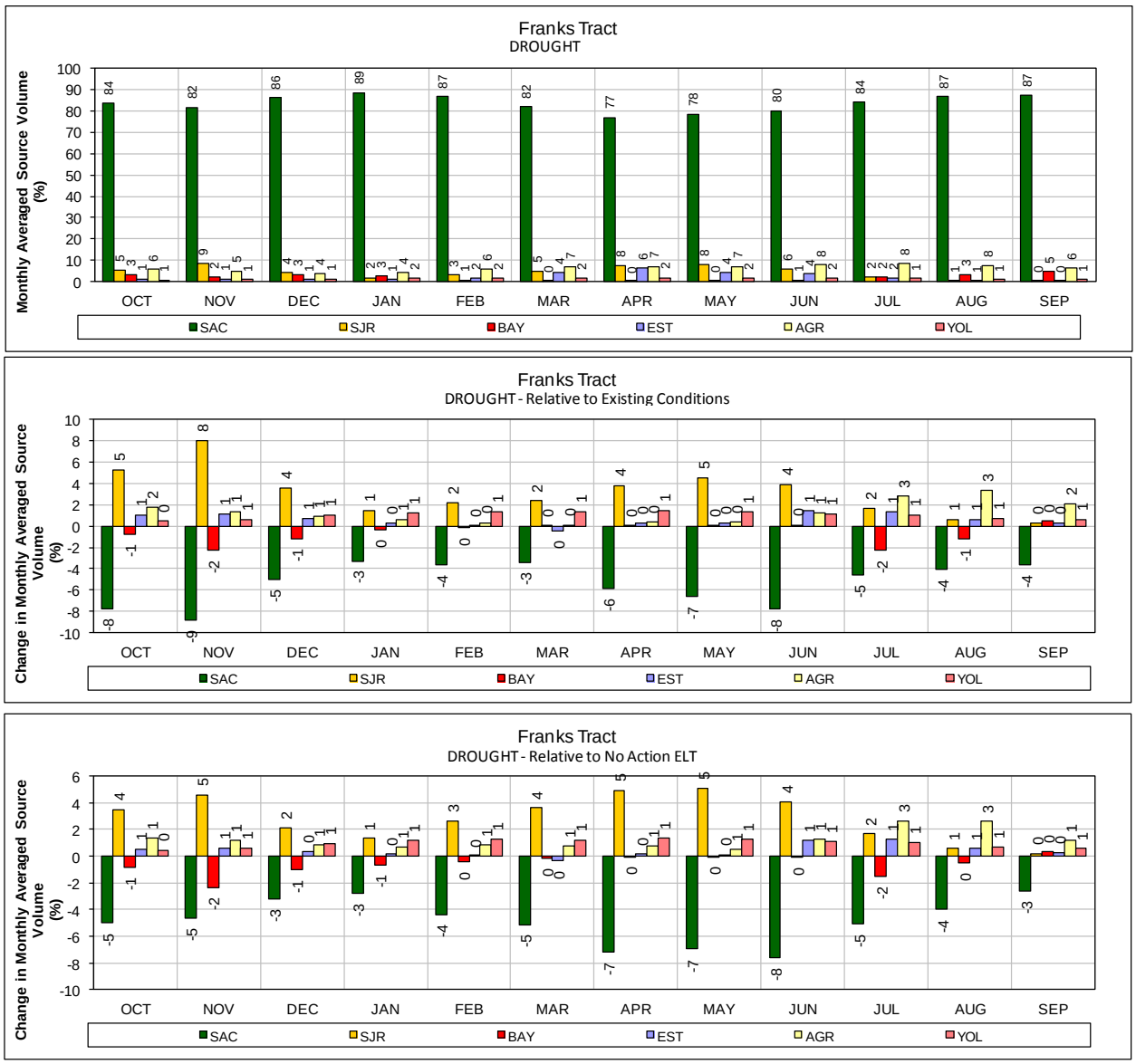

Figure B.4-50. ALT 4A Scenario H4 – Franks Tract for DROUGHT Years (1987–1991)

Monthly average source volume (top figure) and change in monthly average source volume relative to Existing Conditions and No Action Alternative Early Long Term (bottom two figures).

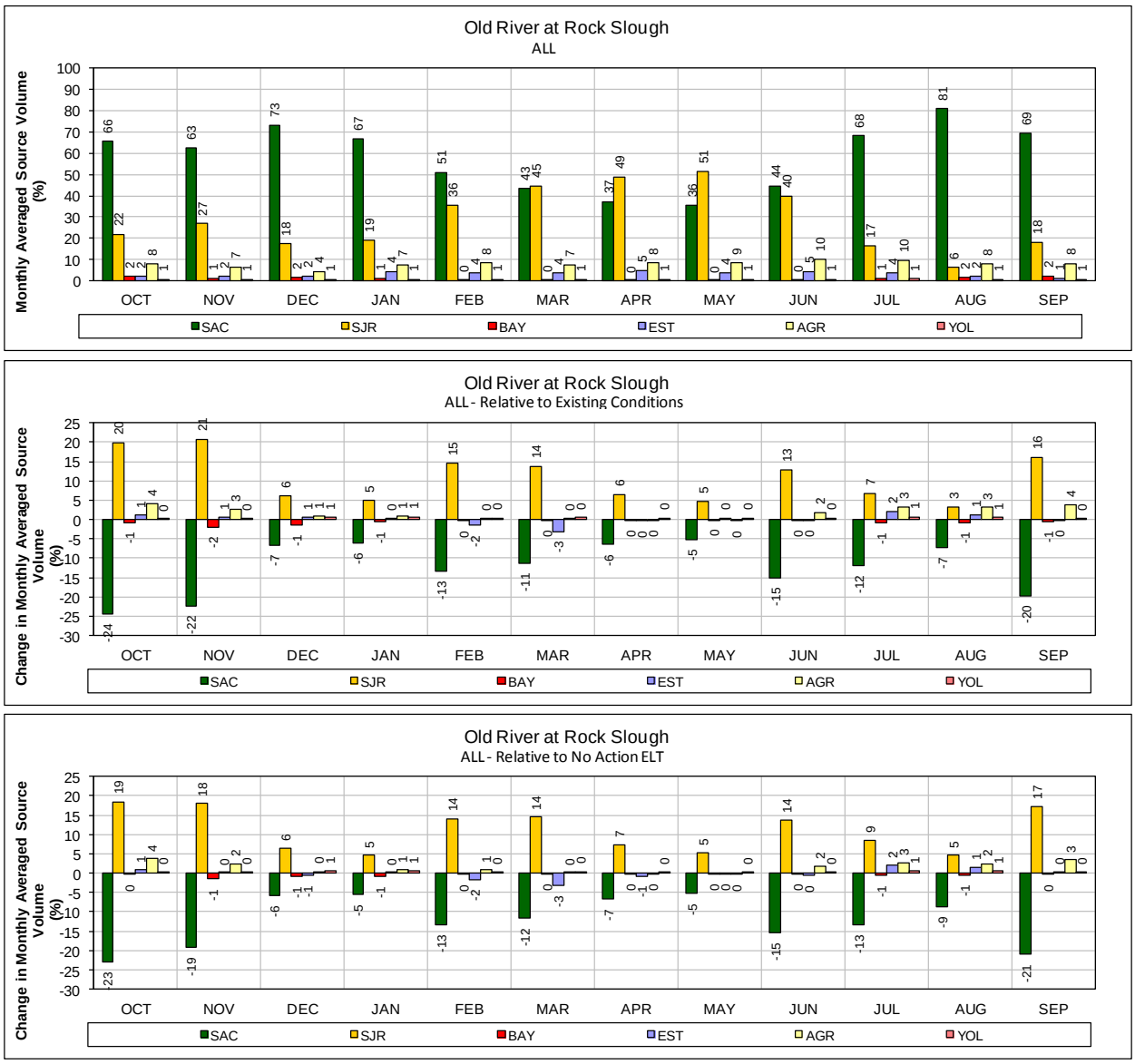

Figure B.4-51. ALT 4A Scenario H4 – Old River at Rock Slough for ALL Years (1976–1991)

Monthly average source volume (top figure) and change in monthly average source volume relative to Existing Conditions and No Action Alternative Early Long Term (bottom two figures).

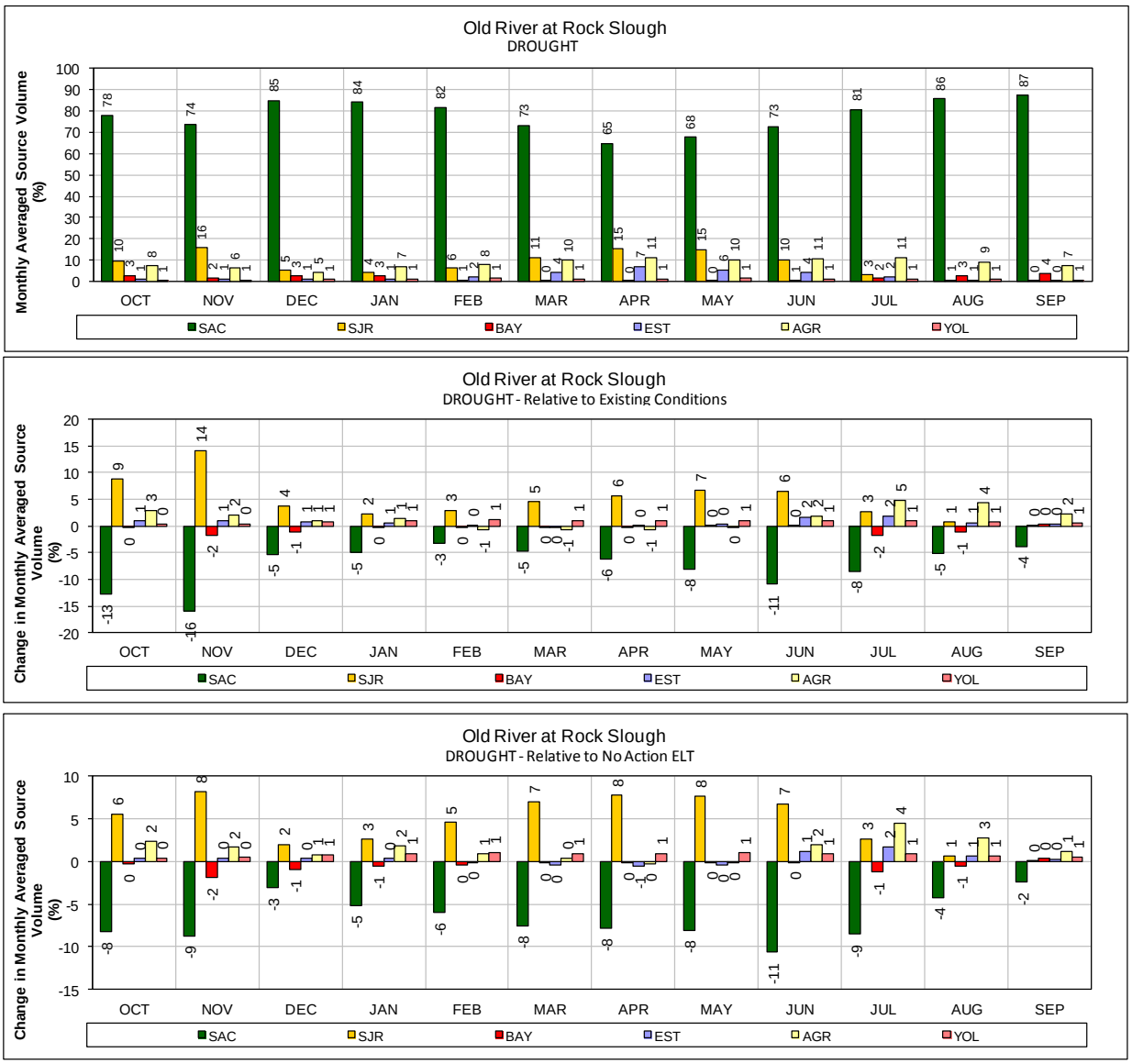

Figure B.4-52. ALT 4A Scenario H4 – Old River at Rock Slough for DROUGHT Years (1987–1991)

Monthly average source volume (top figure) and change in monthly average source volume relative to Existing Conditions and No Action Alternative Early Long Term (bottom two figures).

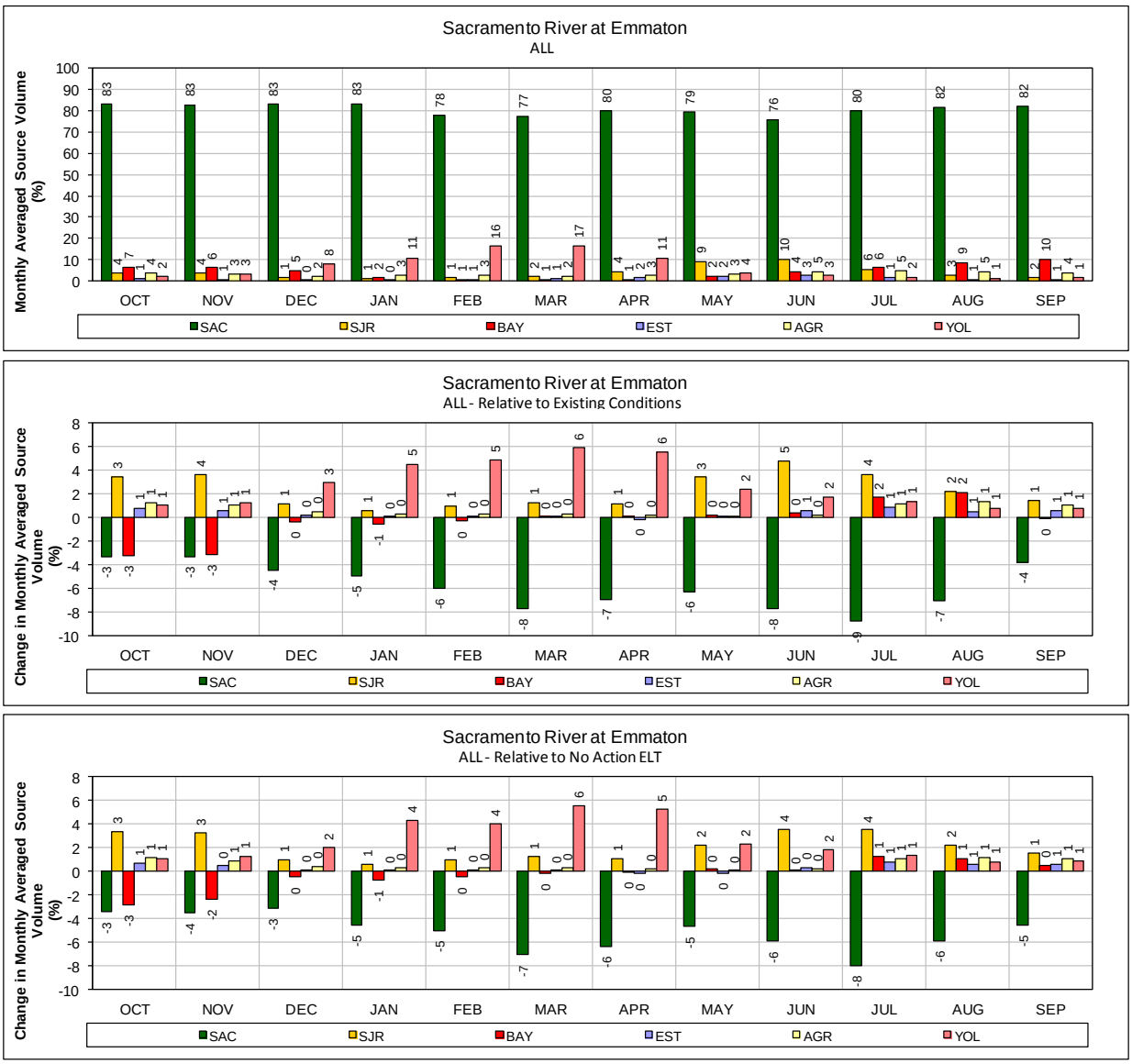

Figure B.4-53. ALT 4A Scenario H4 – Sacramento River at Emmaton for ALL Years (1976–1991)

Monthly average source volume (top figure) and change in monthly average source volume relative to Existing Conditions and No Action Alternative Early Long Term (bottom two figures).

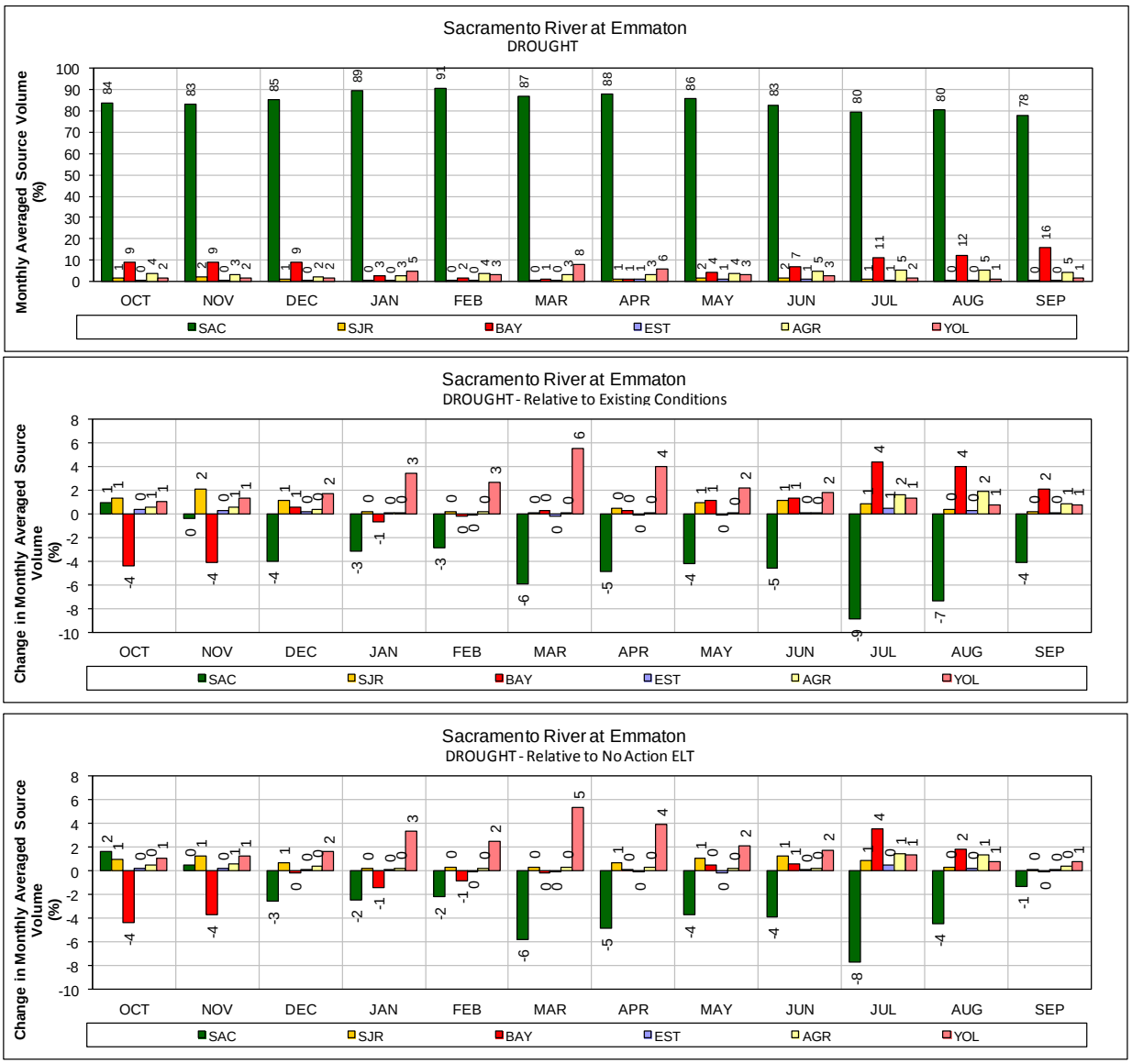

Figure B.4-54. ALT 4A Scenario H4 – Sacramento River at Emmaton for DROUGHT Years (1987–1991)

Monthly average source volume (top figure) and change in monthly average source volume relative to Existing Conditions and No Action Alternative Early Long Term (bottom two figures).

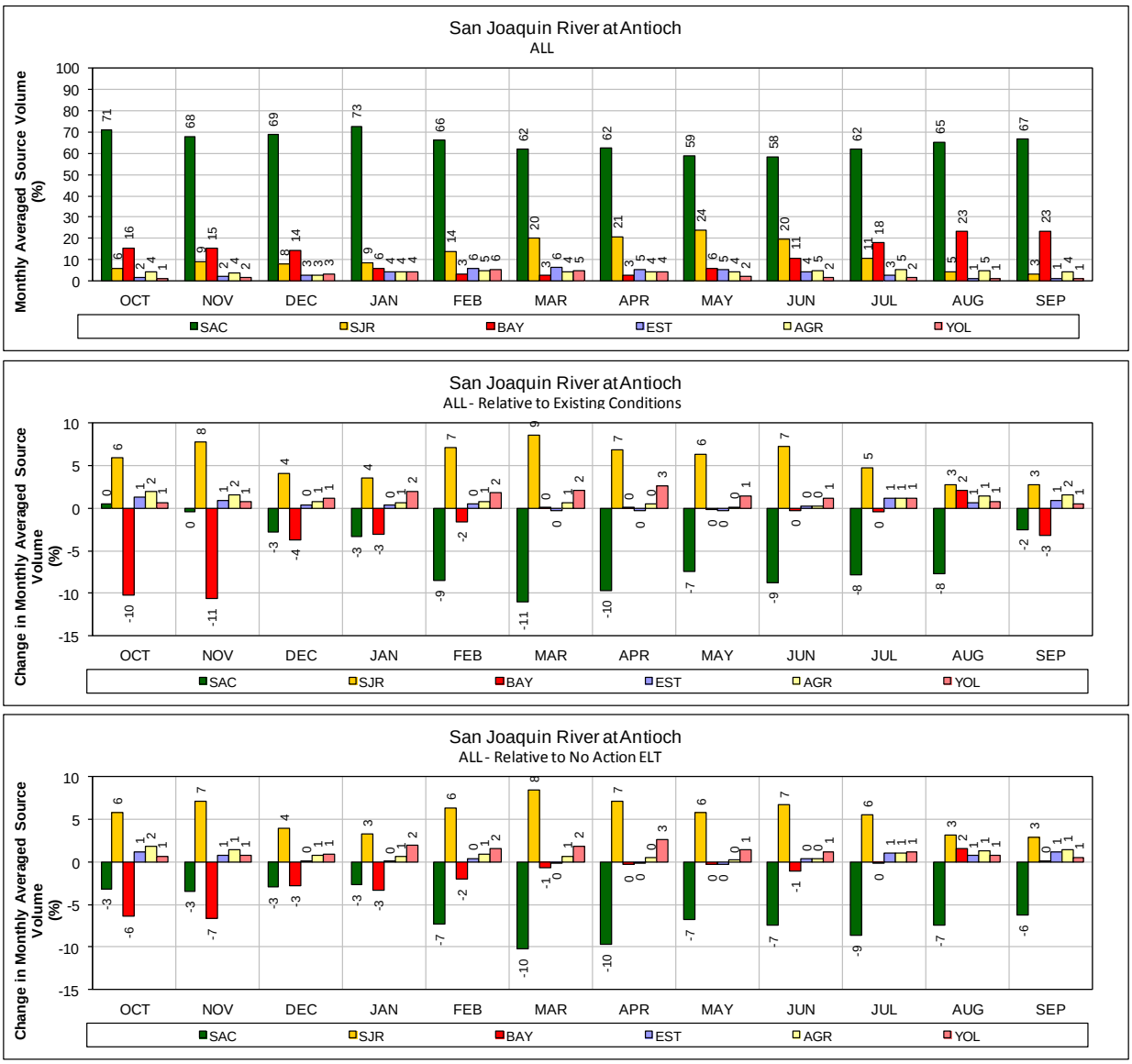

Figure B.4-55. ALT 4A Scenario H4 – San Joaquin River at Antioch for ALL Years (1976–1991)

Monthly average source volume (top figure) and change in monthly average source volume relative to Existing Conditions and No Action Alternative Early Long Term (bottom two figures).

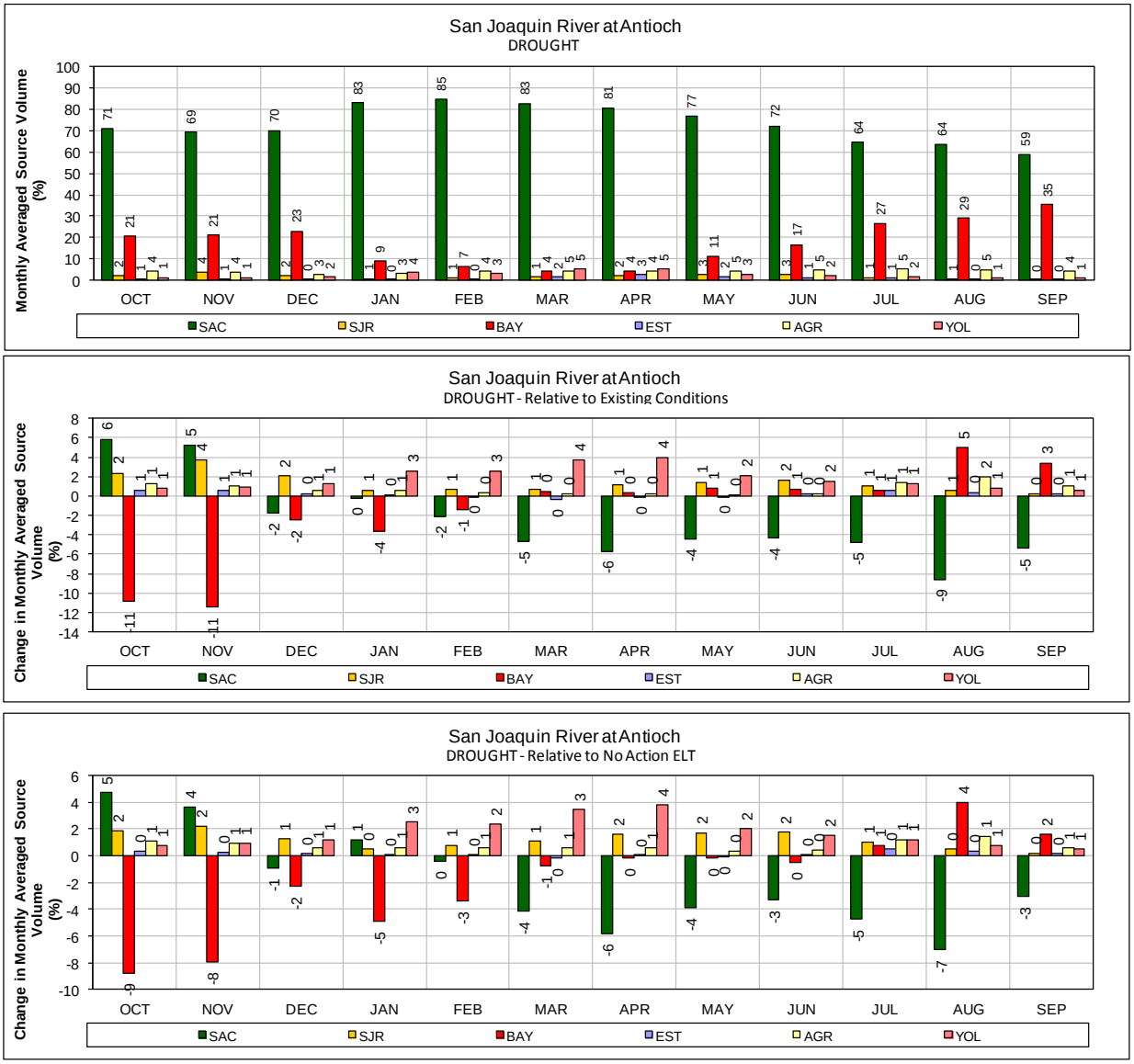

Figure B.4-56. ALT 4A Scenario H4 – San Joaquin River at Antioch for DROUGHT Years (1987–1991)

Monthly average source volume (top figure) and change in monthly average source volume relative to Existing Conditions and No Action Alternative Early Long Term (bottom two figures).

Figure B.4-57. ALT 4A Scenario H4 – Sacramento River at Mallard Island for ALL Years (1976–1991)

Monthly average source volume (top figure) and change in monthly average source volume relative to Existing Conditions and No Action Alternative Early Long Term (bottom two figures).

Figure B.4-58. ALT 4A Scenario H4 – Sacramento River at Mallard Island for DROUGHT Years (1987–1991)

Monthly average source volume (top figure) and change in monthly average source volume relative to Existing Conditions and No Action Alternative Early Long Term (bottom two figures).

Figure B.4-59. ALT 4A Scenario H4 – North Bay Aqueduct at Barker Slough Pumping Plant for ALL Years (1976–1991)

Monthly average source volume (top figure) and change in monthly average source volume relative to Existing Conditions and No Action Alternative Early Long Term (bottom two figures).

Figure B.4-60. ALT 4A Scenario H4 – North Bay Aqueduct at Barker Slough Pumping Plant for DROUGHT Years (1987–1991)

Monthly average source volume (top figure) and change in monthly average source volume relative to Existing Conditions and No Action Alternative Early Long Term (bottom two figures).

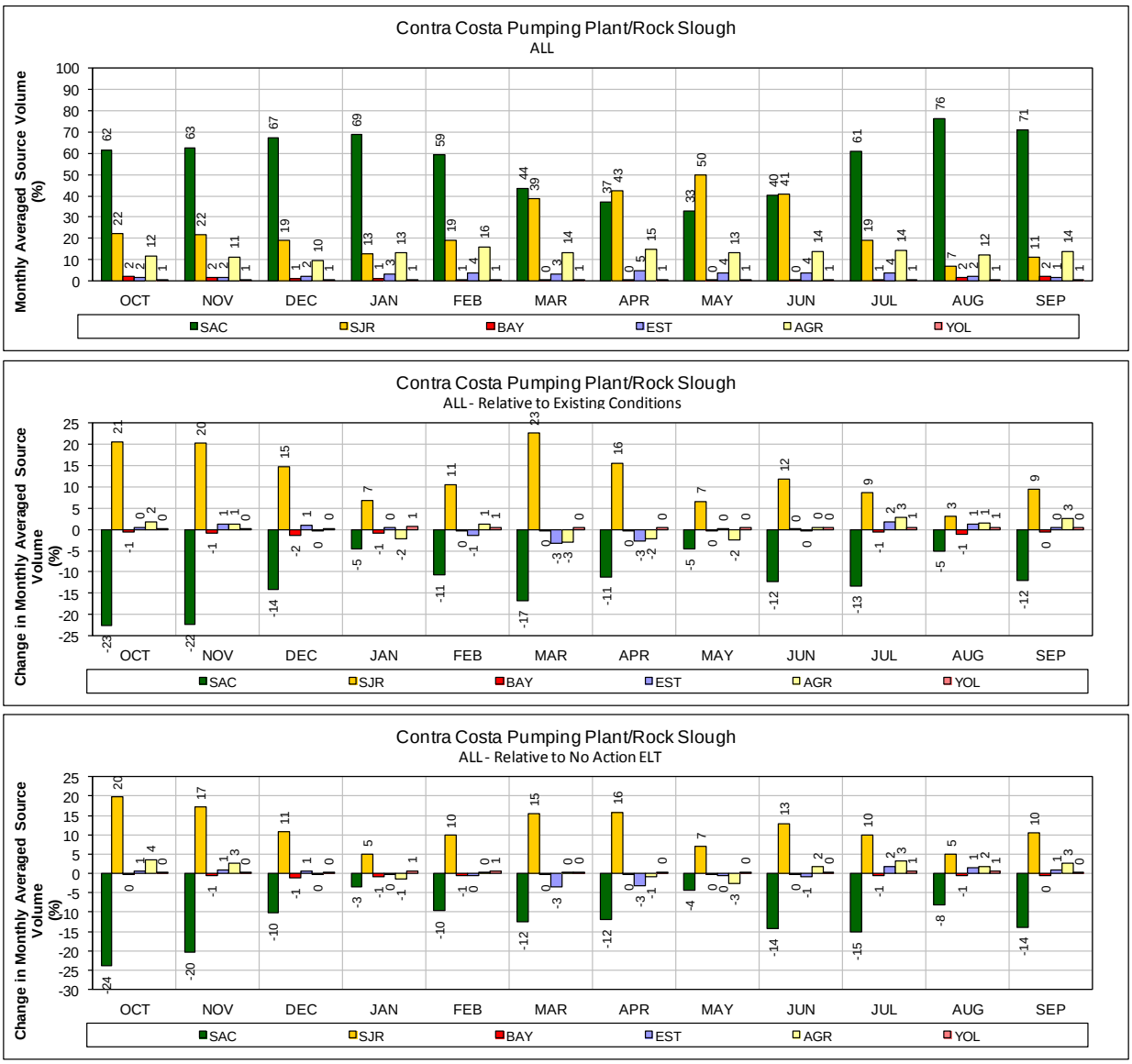

Figure B.4-61. ALT 4A Scenario H4 – Contra Costa Pumping Plant #1 for ALL Years (1976–1991)

Monthly average source volume (top figure) and change in monthly average source volume relative to Existing Conditions and No Action Alternative Early Long Term (bottom two figures).

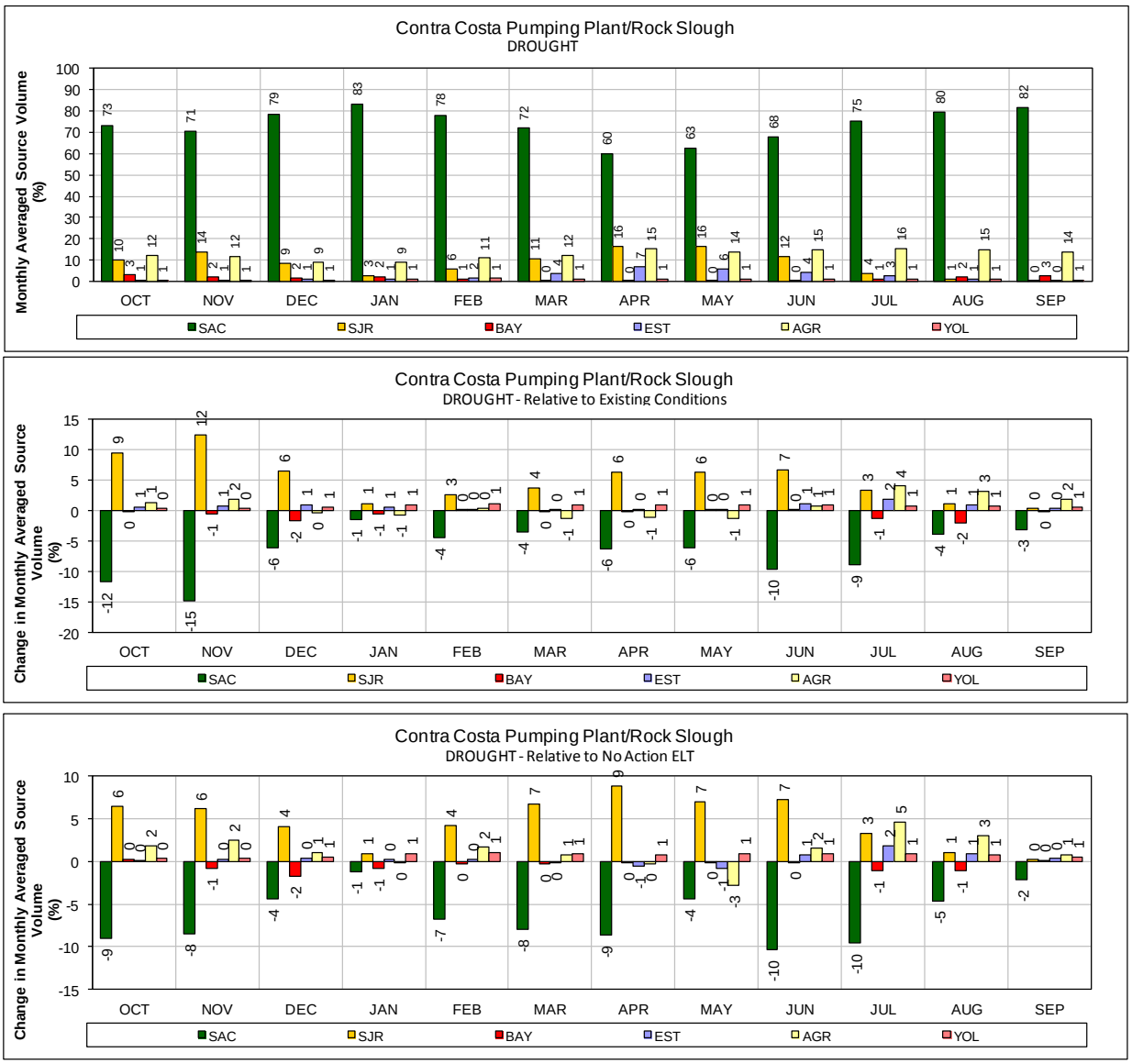

Figure B.4-62. ALT 4A Scenario H4 – Contra Costa Pumping Plant #1 for DROUGHT Years (1987–1991)

Monthly average source volume (top figure) and change in monthly average source volume relative to Existing Conditions and No Action Alternative Early Long Term (bottom two figures).

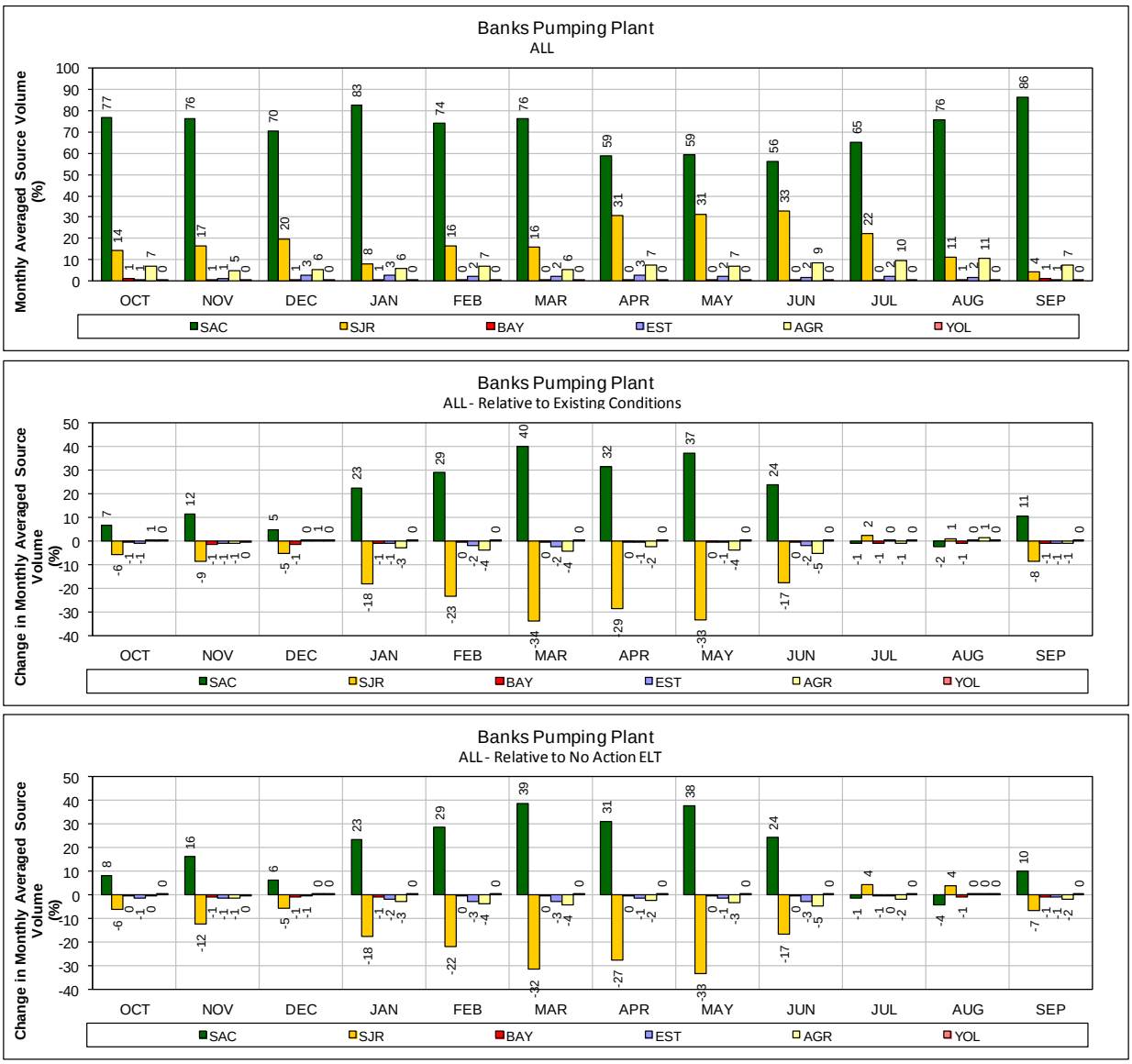

Figure B.4-63. ALT 4A Scenario H4 – Banks Pumping Plant for ALL Years (1976–1991)

Monthly average source volume (top figure) and change in monthly average source volume relative to Existing Conditions and No Action Alternative Early Long Term (bottom two figures).

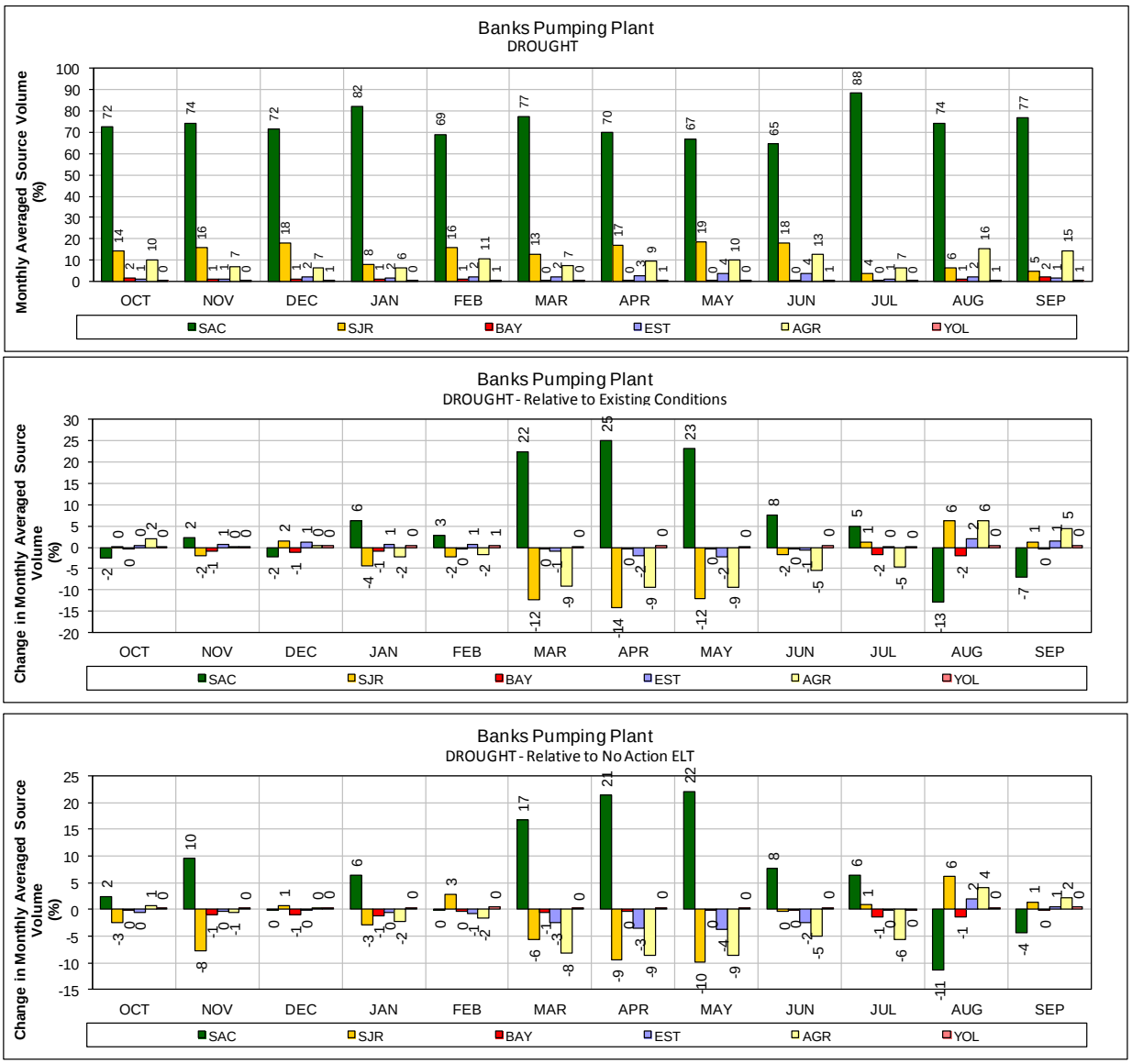

Figure B.4-64. ALT 4A Scenario H4 – Banks Pumping Plant for DROUGHT Years (1987–1991)

Monthly average source volume (top figure) and change in monthly average source volume relative to Existing Conditions and No Action Alternative Early Long Term (bottom two figures).

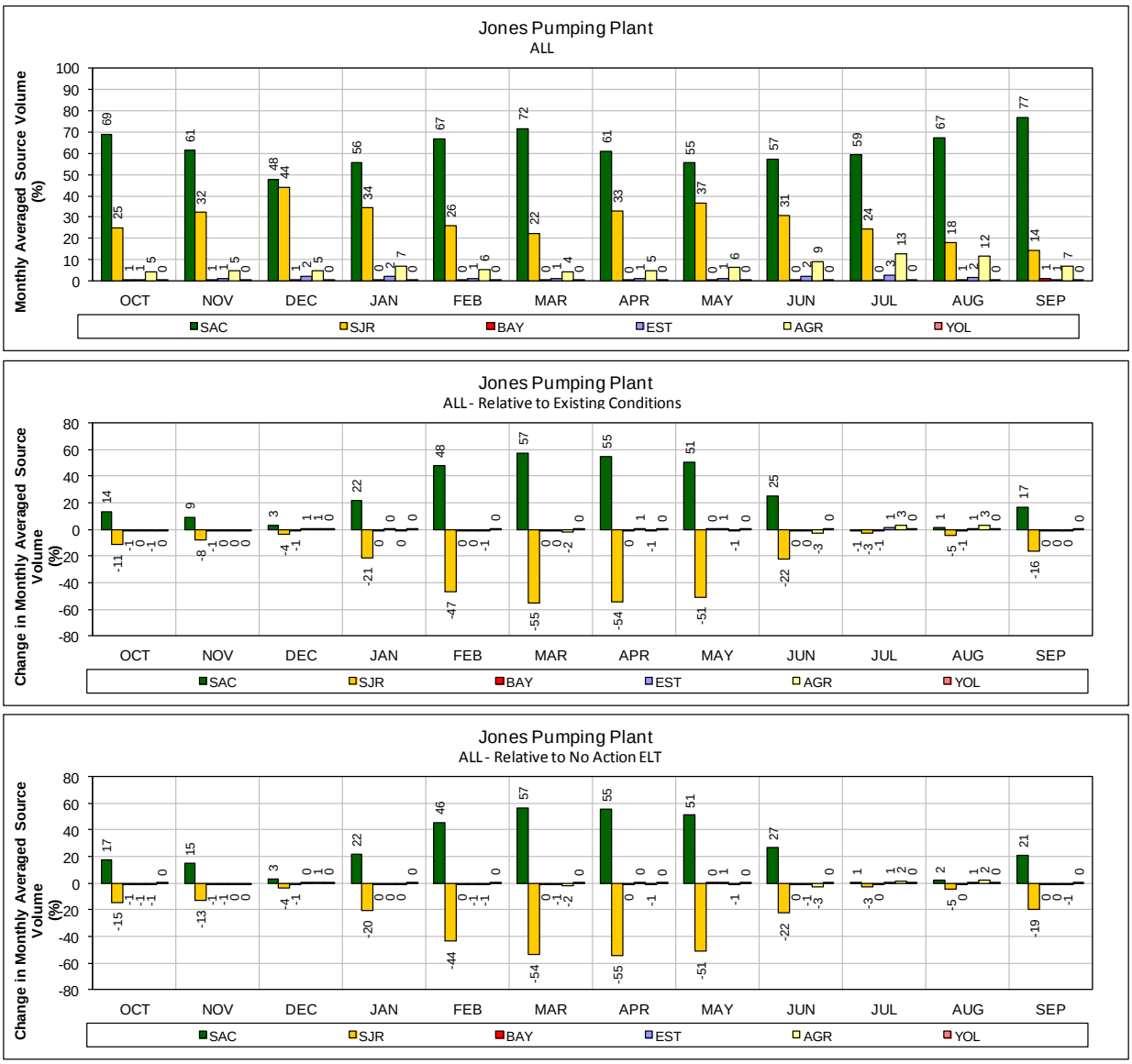

Figure B.4-65. ALT 4A Scenario H4 – Jones Pumping Plant for ALL Years (1976–1991)

Monthly average source volume (top figure) and change in monthly average source volume relative to Existing Conditions and No Action Alternative Early Long Term (bottom two figures).

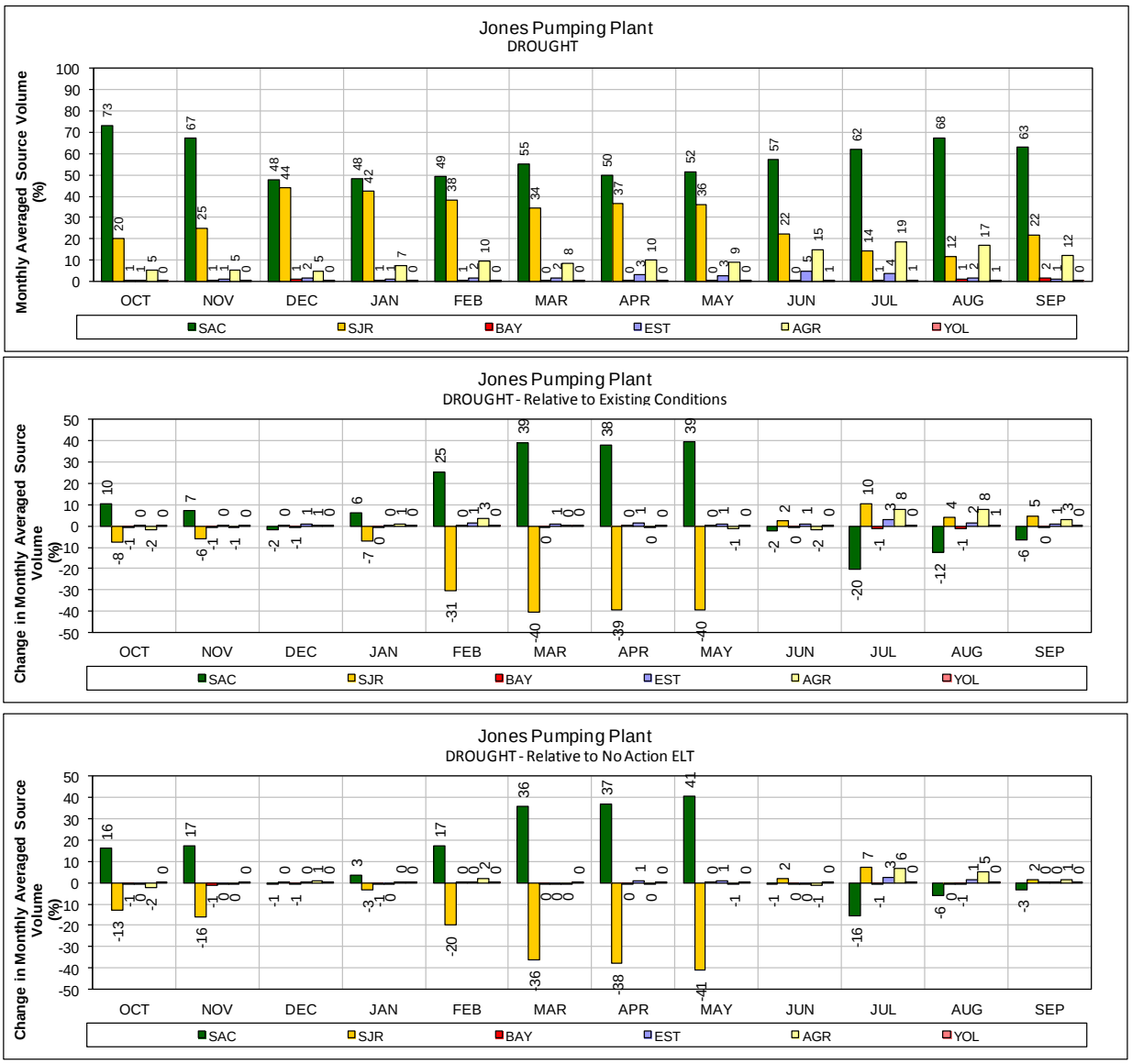

Figure B.4-66. ALT 4 Scenario H4 – Jones Pumping Plant for DROUGHT Years (1987–1991)

Monthly average source volume (top figure) and change in monthly average source volume relative to Existing Conditions and No Action Alternative Early Long Term (bottom two figures).

B.4.2.4 Alternative 2D ELT

Figure B.4-67. ALT 2D – Mokelumne River (South Fork) at Staten Island for ALL Years (1976–1991)

Monthly average source volume (top figure) and change in monthly average source volume relative to Existing Conditions and No Action Alternative Early Long Term (bottom two figures).

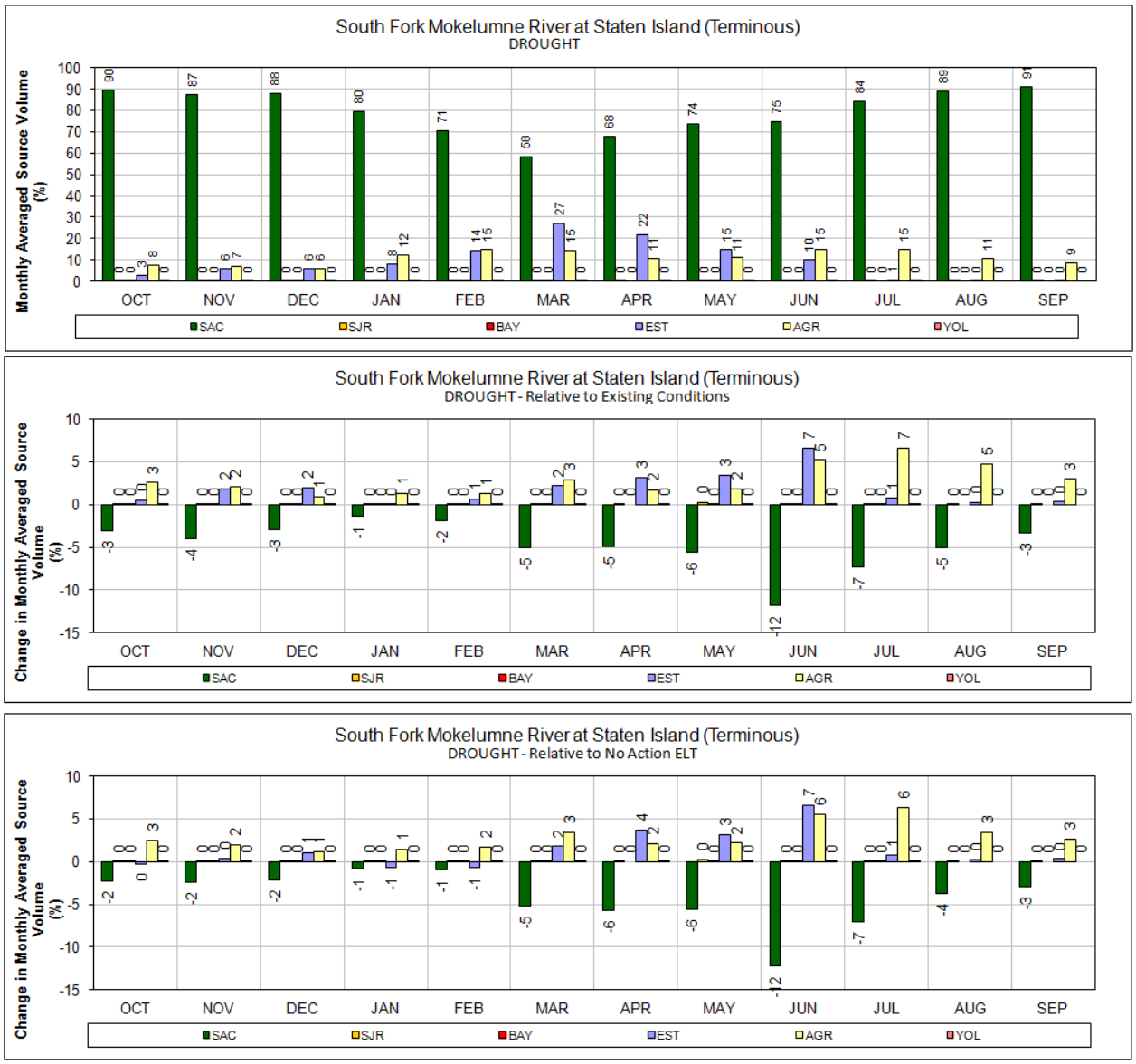

Figure B.4-68. ALT 2D – Mokelumne River (South Fork) at Staten Island for DROUGHT Years (1987–1991)

Monthly average source volume (top figure) and change in monthly average source volume relative to Existing Conditions and No Action Alternative Early Long Term (bottom two figures).

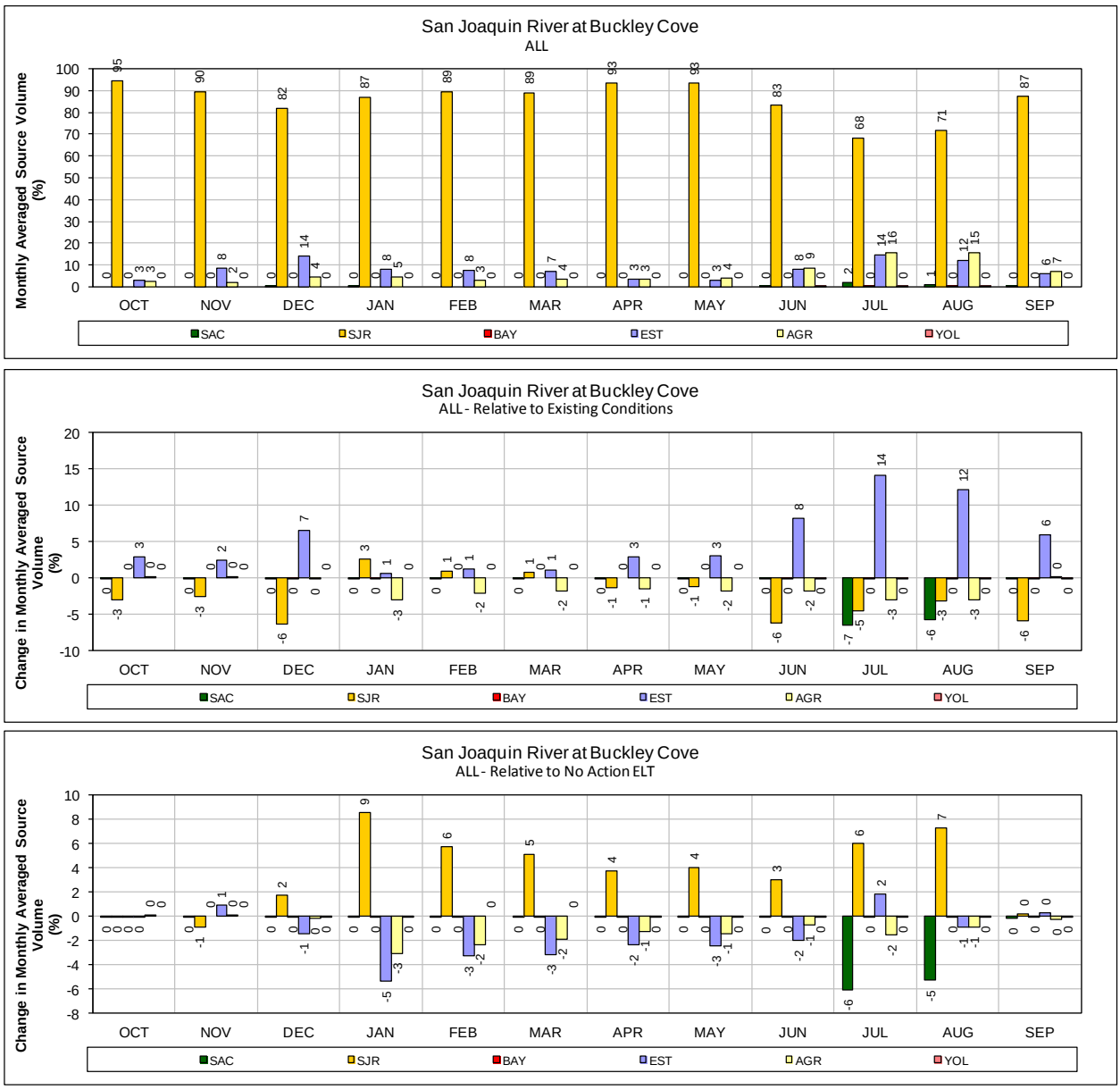

Figure B.4-69. ALT 2D – San Joaquin River at Buckley Cove for ALL Years (1976–1991)

Monthly average source volume (top figure) and change in monthly average source volume relative to Existing Conditions and No Action Alternative Early Long Term (bottom two figures).

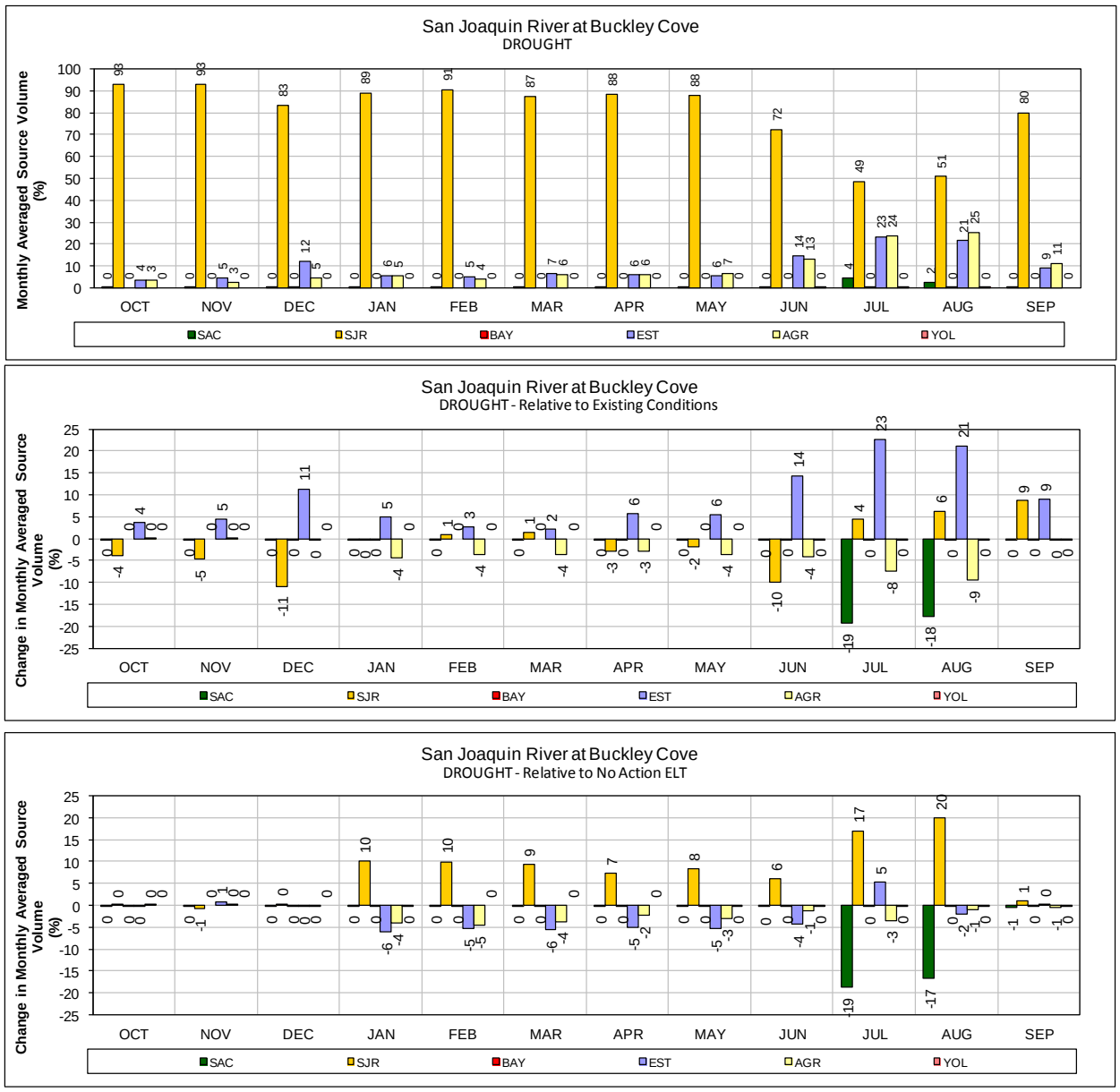

Figure B.4-70. ALT 2D – San Joaquin River at Buckley Cove for DROUGHT Years (1987–1991)

Monthly average source volume (top figure) and change in monthly average source volume relative to Existing Conditions and No Action Alternative Early Long Term (bottom two figures).

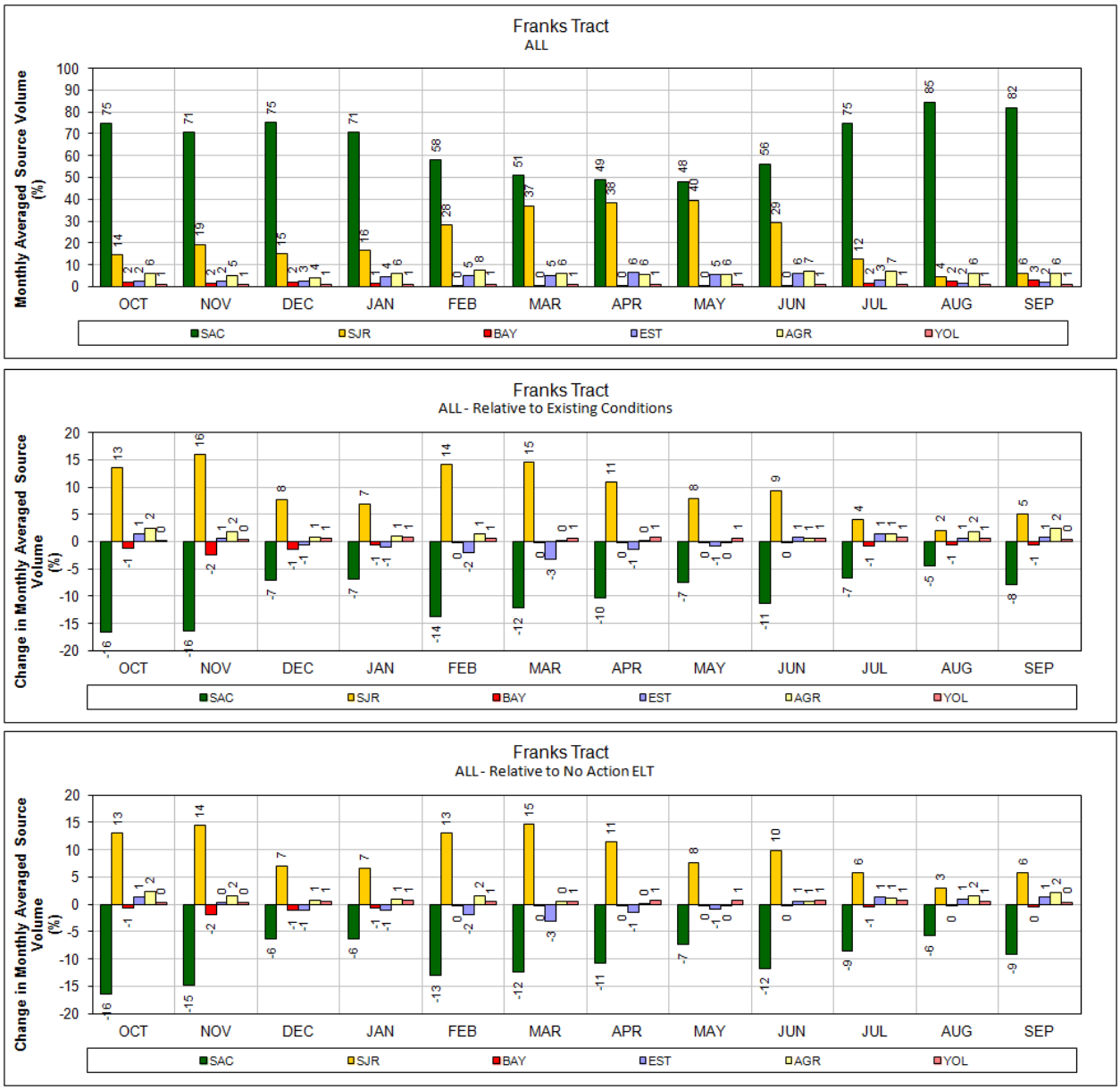

Figure B.4-71. ALT 2D – Franks Tract for ALL Years (1976–1991)

Monthly average source volume (top figure) and change in monthly average source volume relative to Existing Conditions and No Action Alternative Early Long Term (bottom two figures).

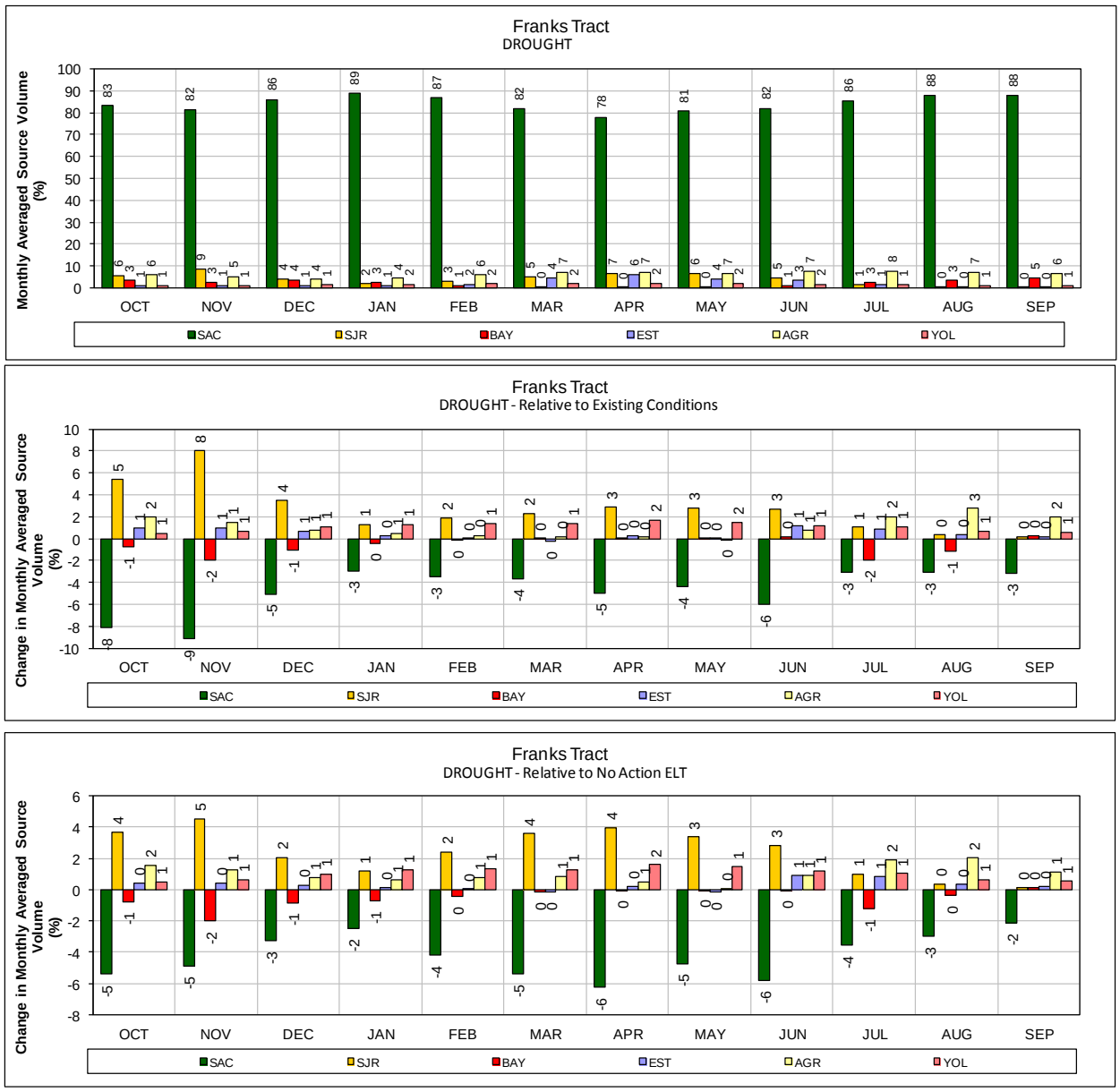

Figure B.4-72. ALT 2D – Franks Tract for DROUGHT Years (1987–1991)

Monthly average source volume (top figure) and change in monthly average source volume relative to Existing Conditions and No Action Alternative Early Long Term (bottom two figures).

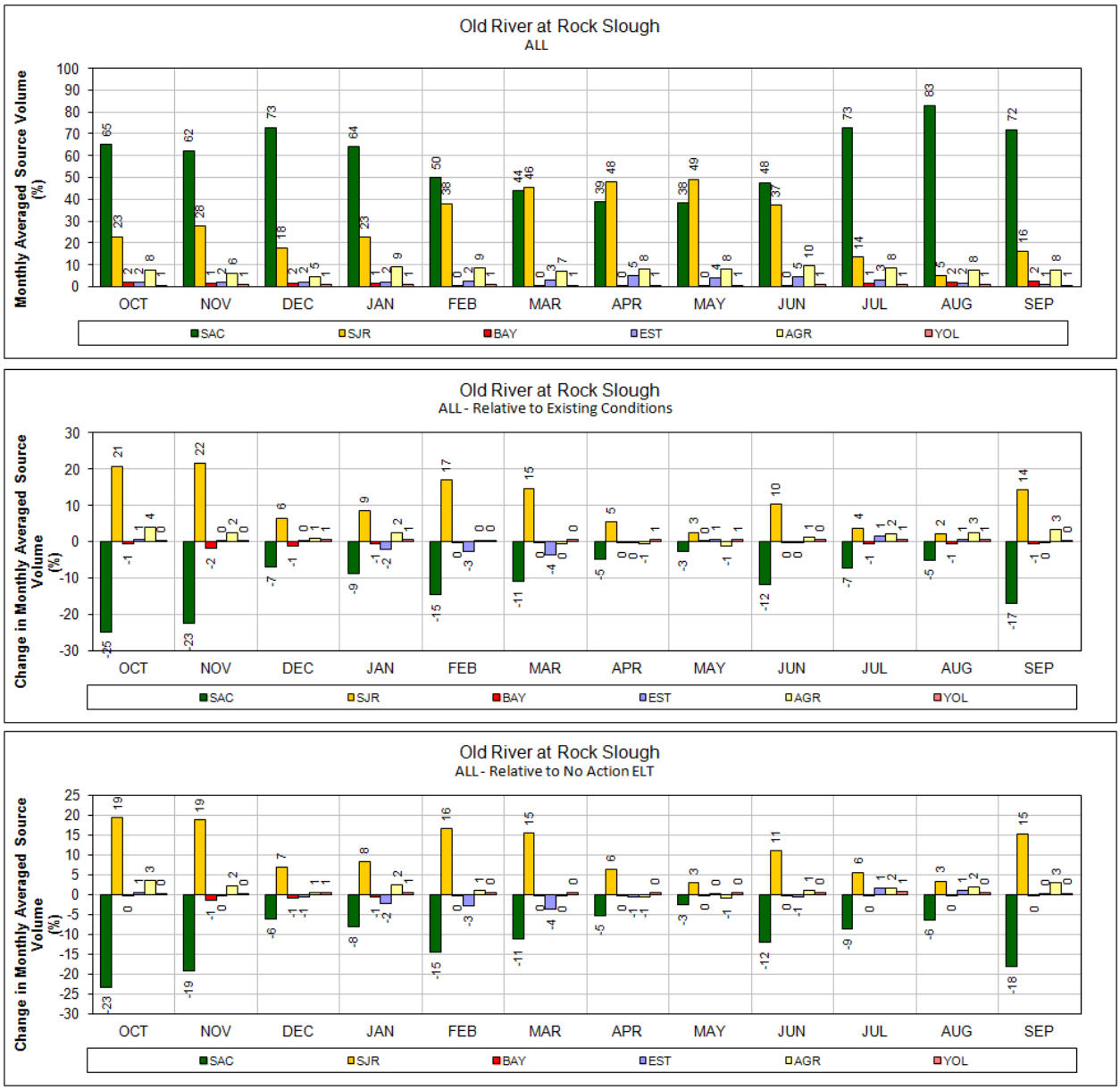

Figure B.4-73. ALT 2D – Old River at Rock Slough for ALL Years (1976–1991)

Monthly average source volume (top figure) and change in monthly average source volume relative to Existing Conditions and No Action Alternative Early Long Term (bottom two figures).

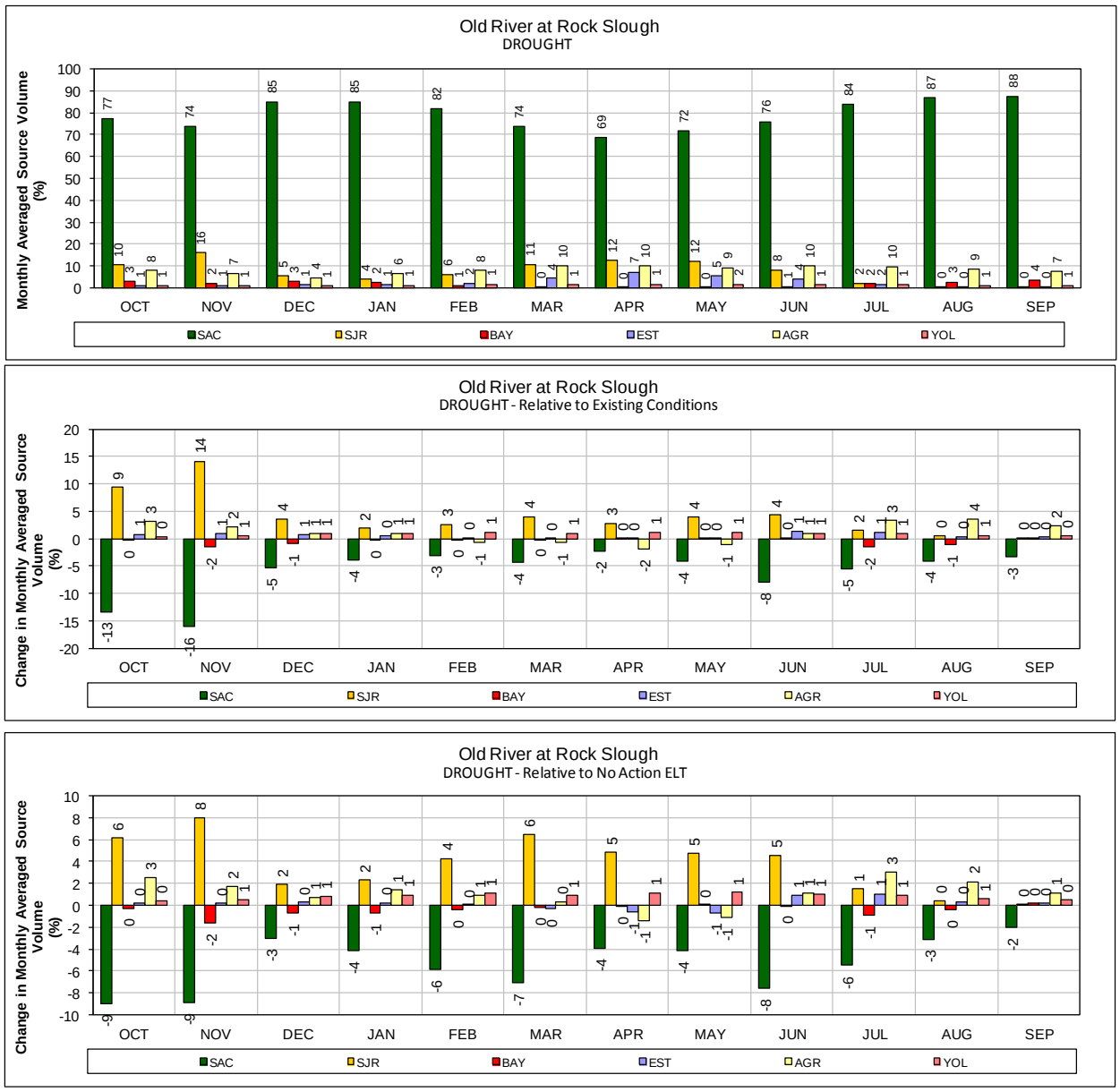

Figure B.4-74. ALT 2D – Old River at Rock Slough for DROUGHT Years (1987–1991)

Monthly average source volume (top figure) and change in monthly average source volume relative to Existing Conditions and No Action Alternative Early Long Term (bottom two figures).

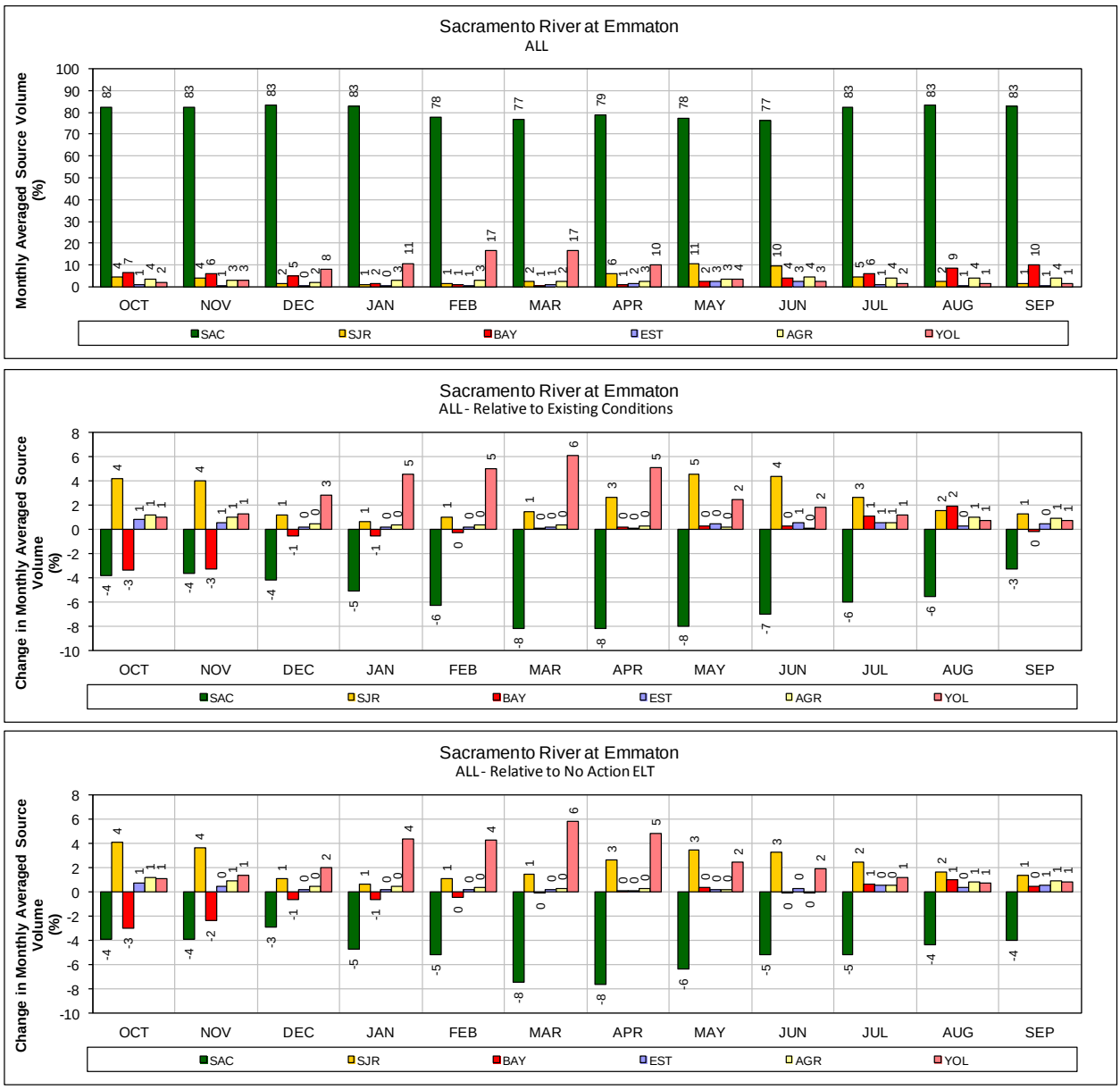

Figure B.4-75. ALT 2D – Sacramento River at Emmaton for ALL Years (1976–1991)

Monthly average source volume (top figure) and change in monthly average source volume relative to Existing Conditions and No Action Alternative Early Long Term (bottom two figures).

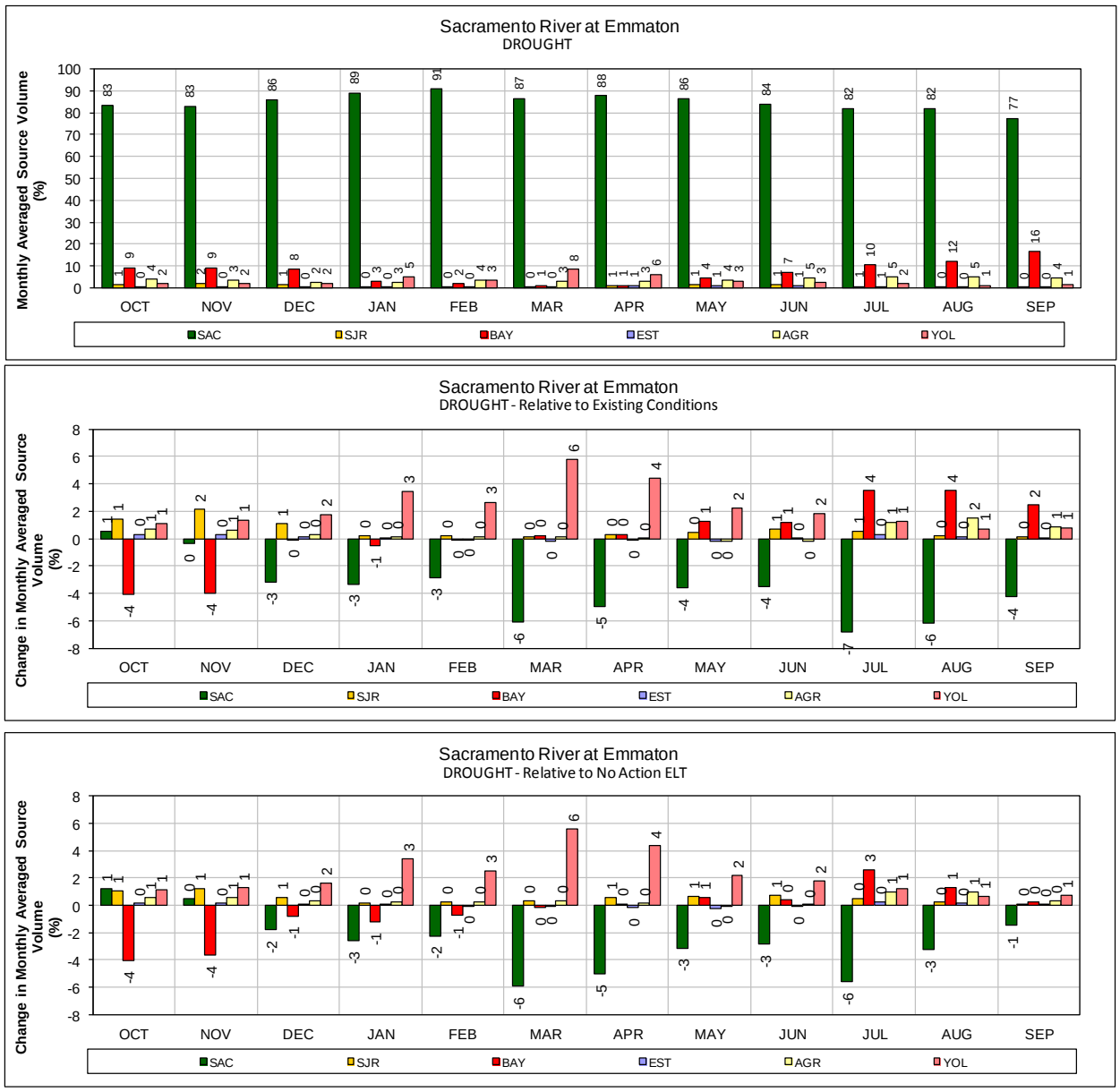

Figure B.4-76. ALT 2D – Sacramento River at Emmaton for DROUGHT Years (1987–1991)

Monthly average source volume (top figure) and change in monthly average source volume relative to Existing Conditions and No Action Alternative Early Long Term (bottom two figures).

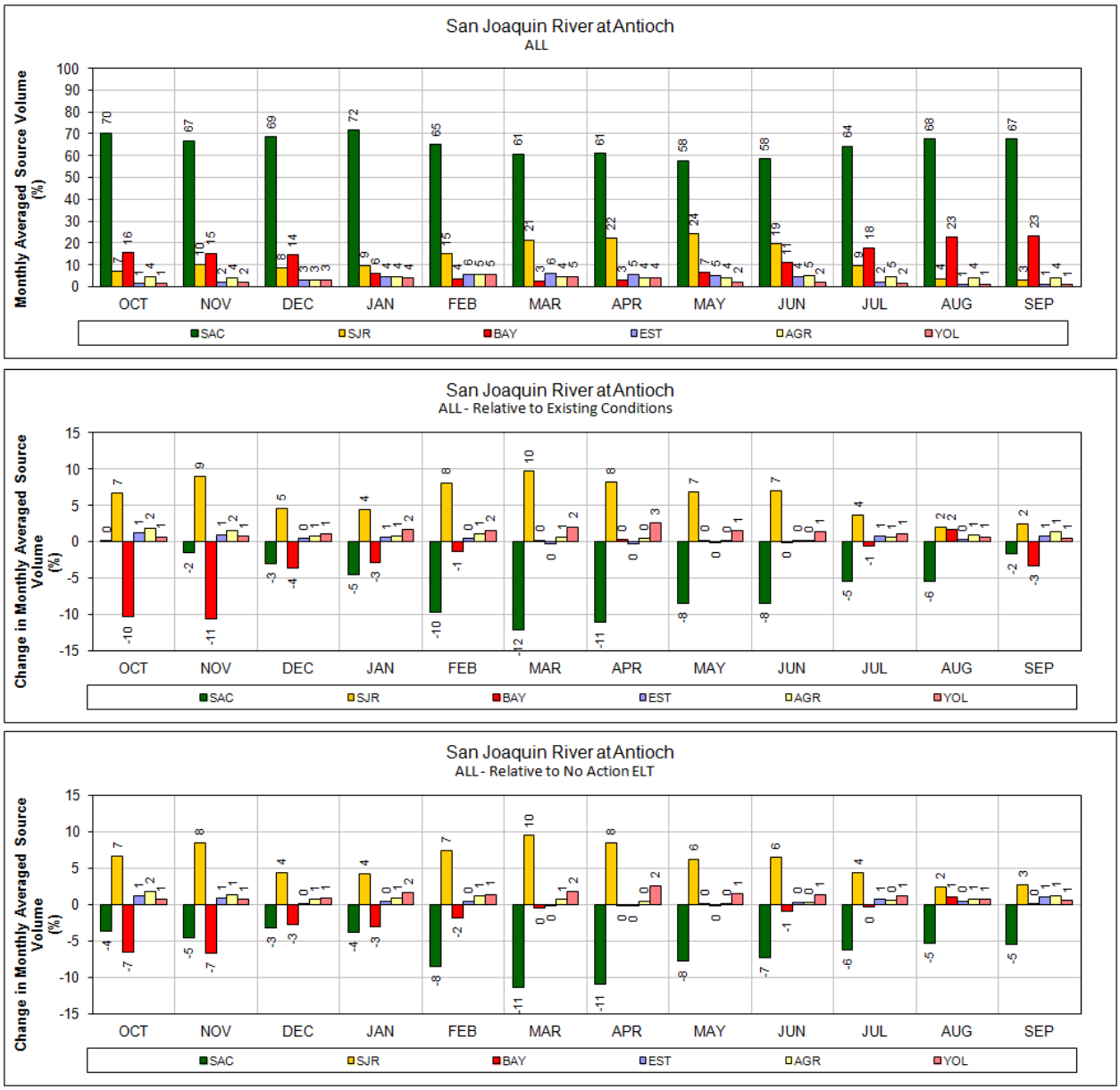

Figure B.4-77. ALT 2D – San Joaquin River at Antioch for ALL Years (1976–1991)

Monthly average source volume (top figure) and change in monthly average source volume relative to Existing Conditions and No Action Alternative Early Long Term (bottom two figures).

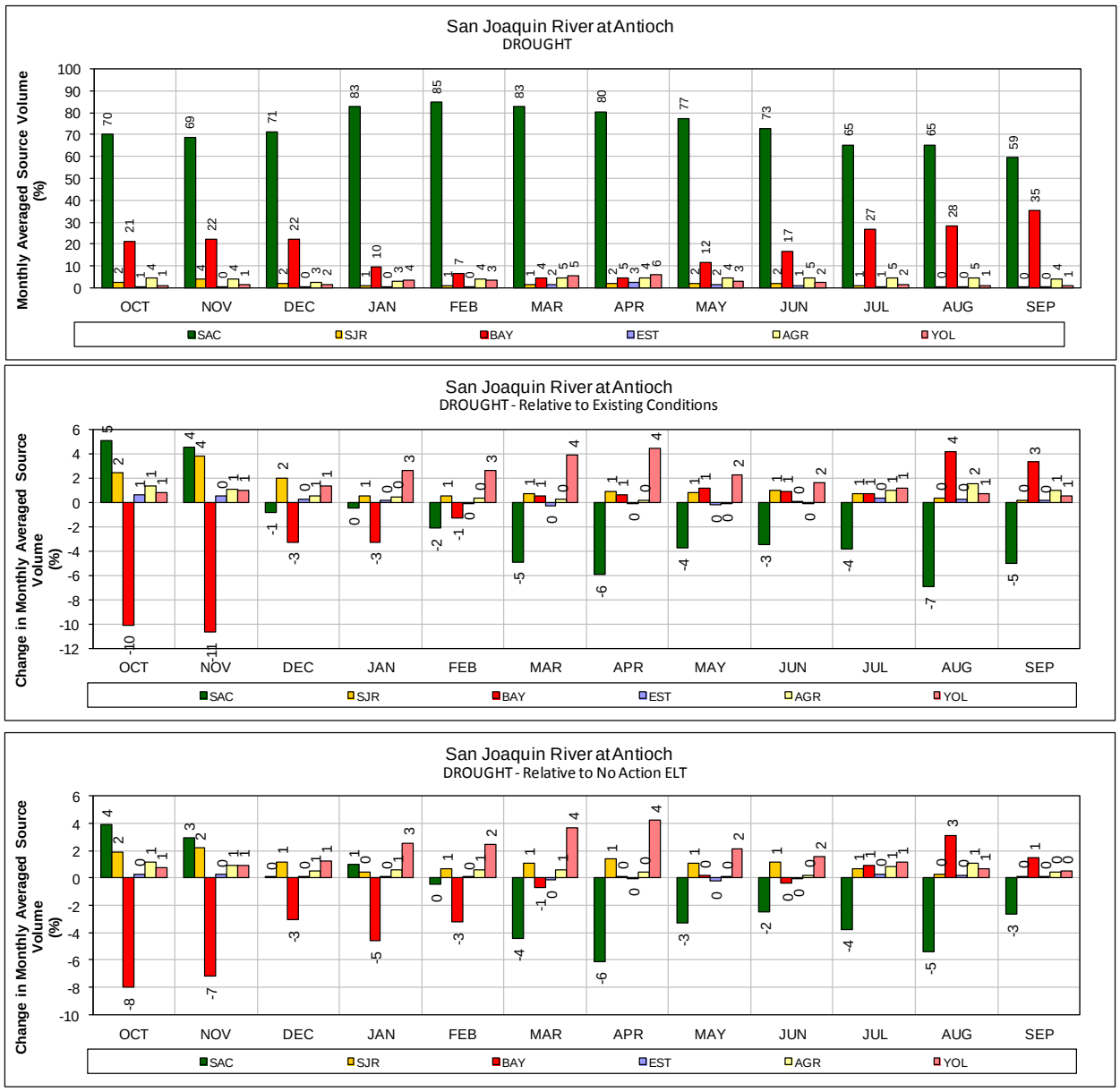

Figure B.4-78. ALT 2D – San Joaquin River at Antioch for DROUGHT Years (1987–1991)

Monthly average source volume (top figure) and change in monthly average source volume relative to Existing Conditions and No Action Alternative Early Long Term (bottom two figures).

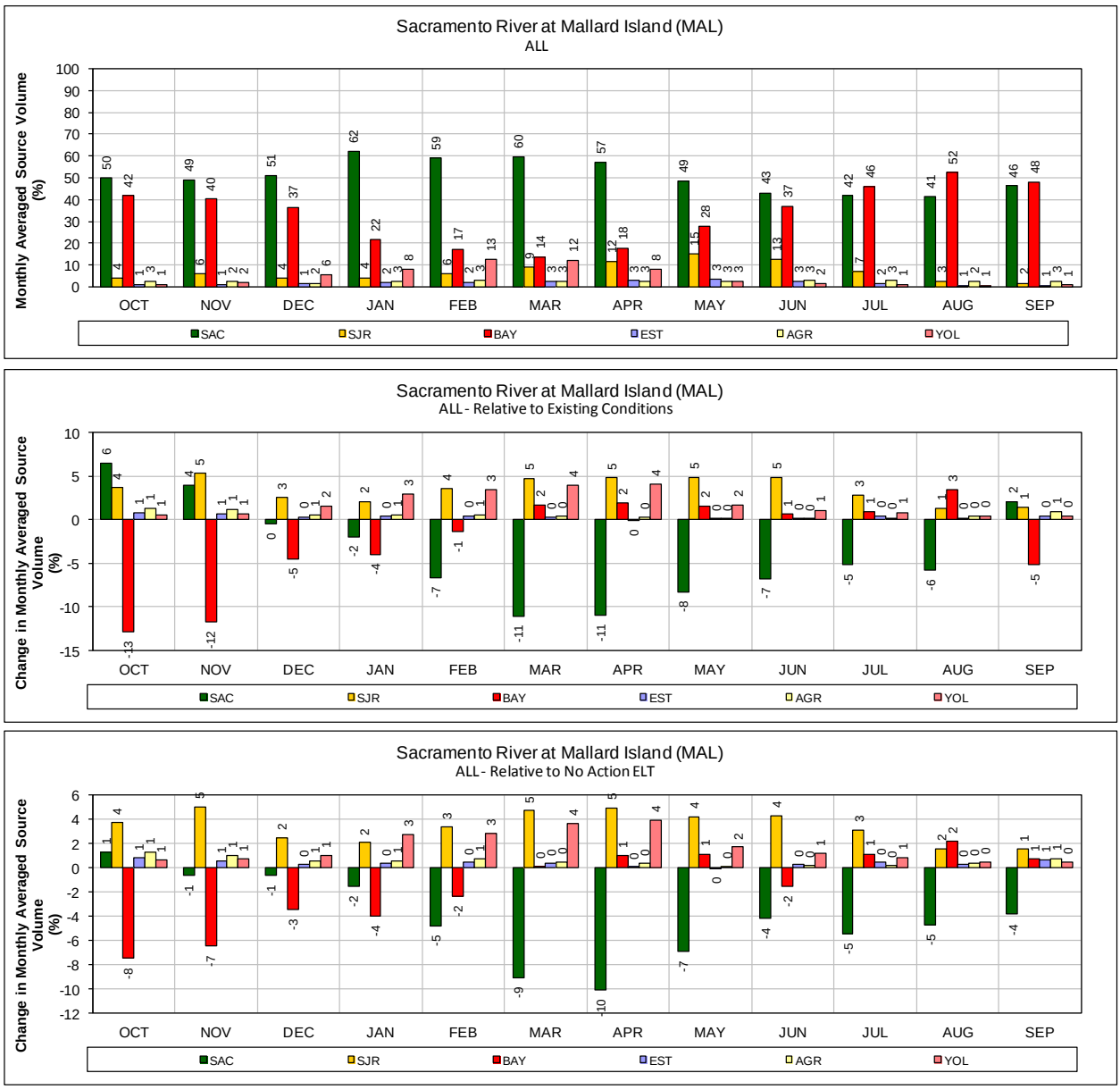

Figure B.4-79. ALT 2D – Sacramento River at Mallard Island for ALL Years (1976–1991)

Monthly average source volume (top figure) and change in monthly average source volume relative to Existing Conditions and No Action Alternative Early Long Term (bottom two figures).

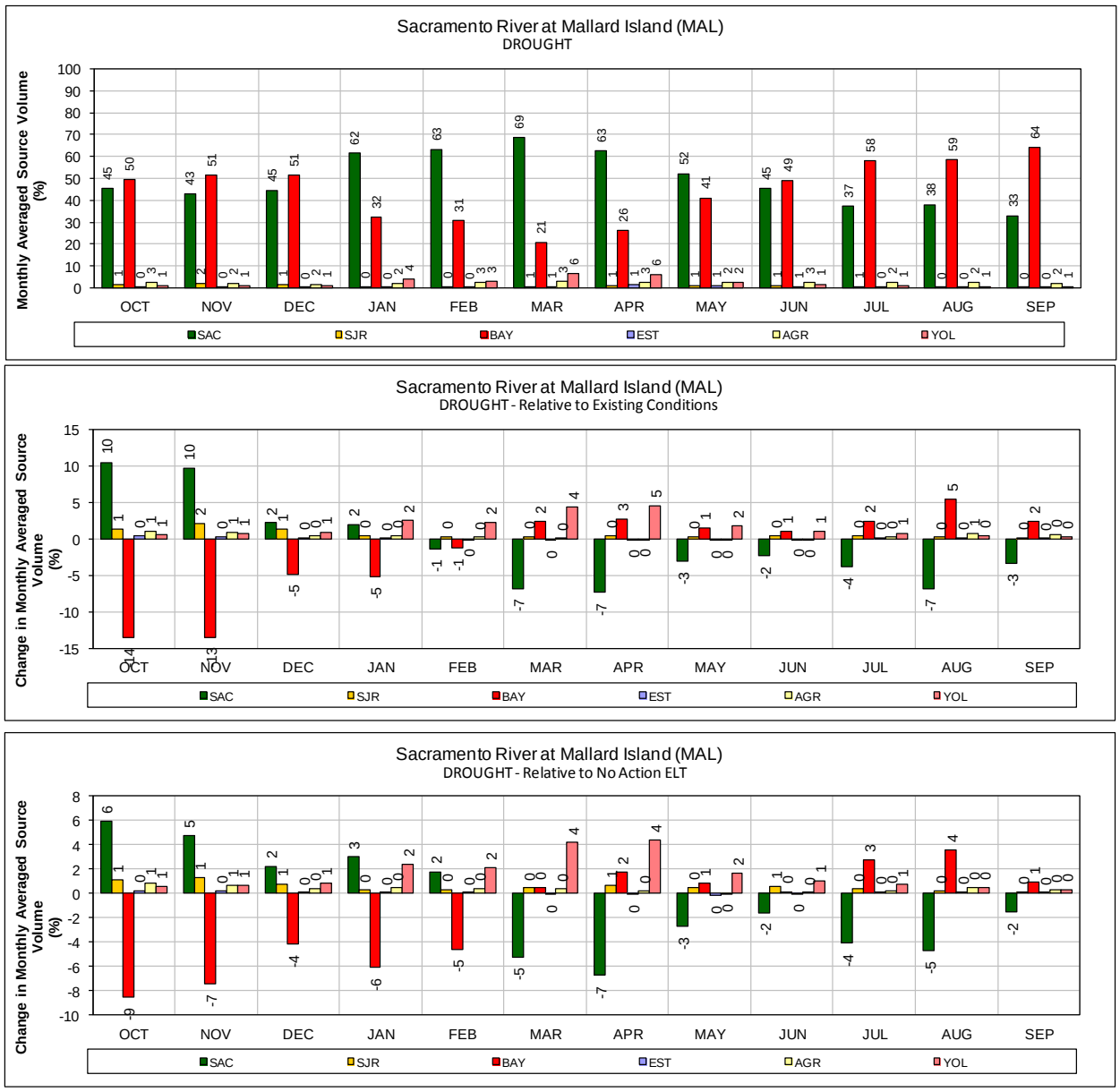

Figure B.4-80. ALT 2D – Sacramento River at Mallard Island for DROUGHT Years (1987–1991)

Monthly average source volume (top figure) and change in monthly average source volume relative to Existing Conditions and No Action Alternative Early Long Term (bottom two figures).

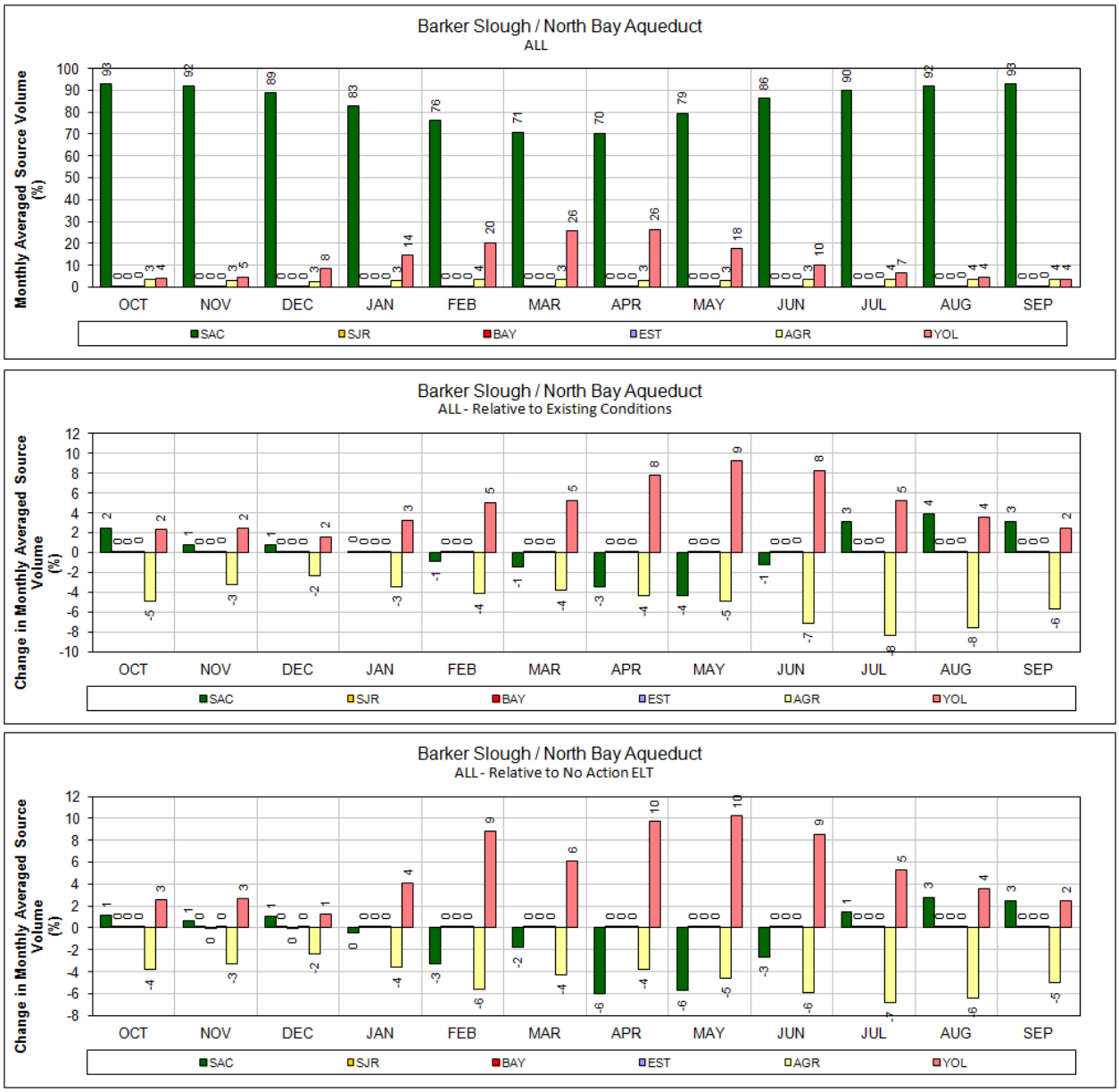

Figure B.4-81. ALT 2D – North Bay Aqueduct at Barker Slough Pumping Plant for ALL Years (1976–1991)

Monthly average source volume (top figure) and change in monthly average source volume relative to Existing Conditions and No Action Alternative Early Long Term (bottom two figures).

Figure B.4-82. ALT 2D – North Bay Aqueduct at Barker Slough Pumping Plant for DROUGHT Years (1987–1991)

Monthly average source volume (top figure) and change in monthly average source volume relative to Existing Conditions and No Action Alternative Early Long Term (bottom two figures).

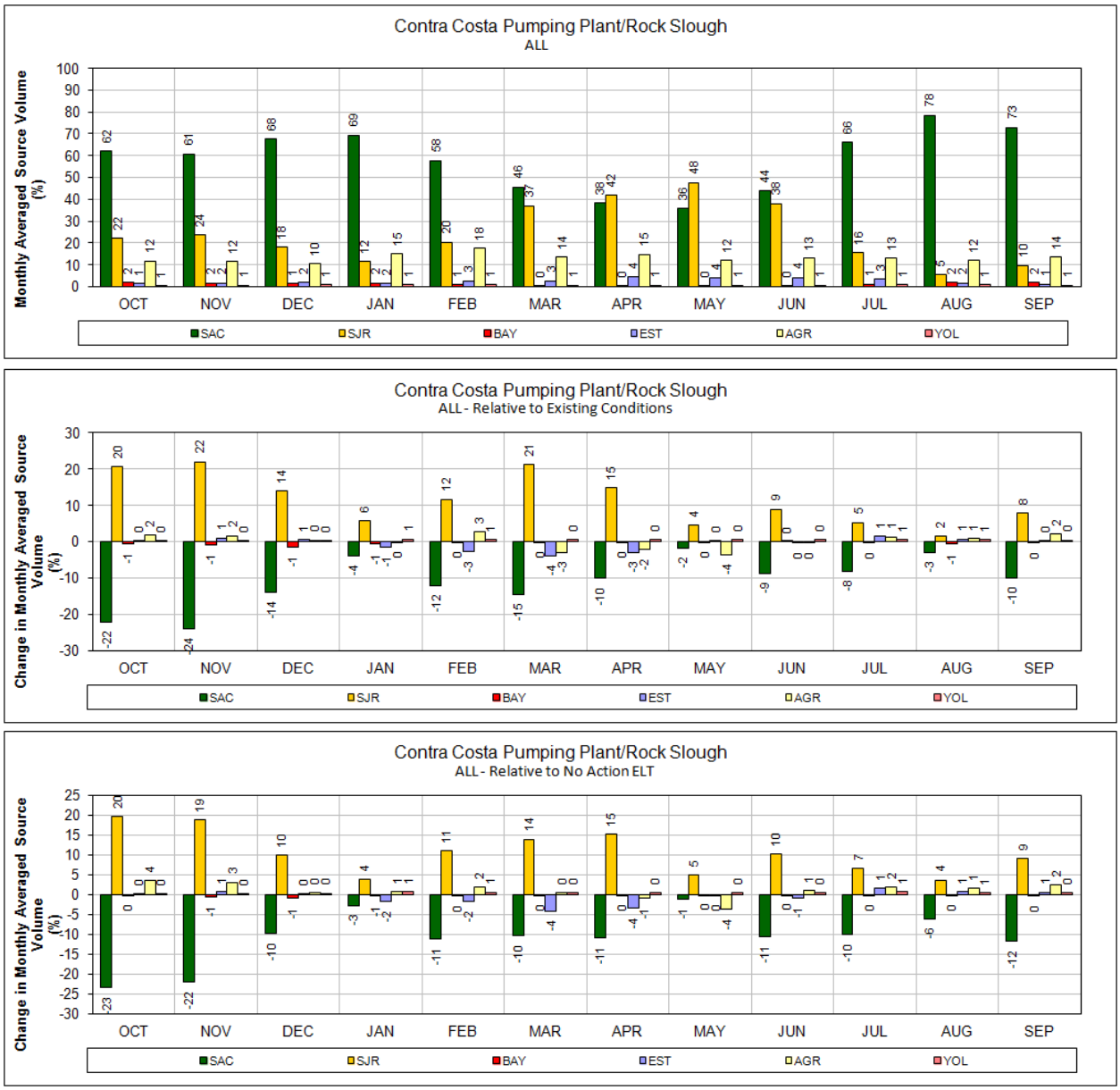

Figure B.4-83. ALT 2D – Contra Costa Pumping Plant #1 for ALL Years (1976–1991)

Monthly average source volume (top figure) and change in monthly average source volume relative to Existing Conditions and No Action Alternative Early Long Term (bottom two figures).

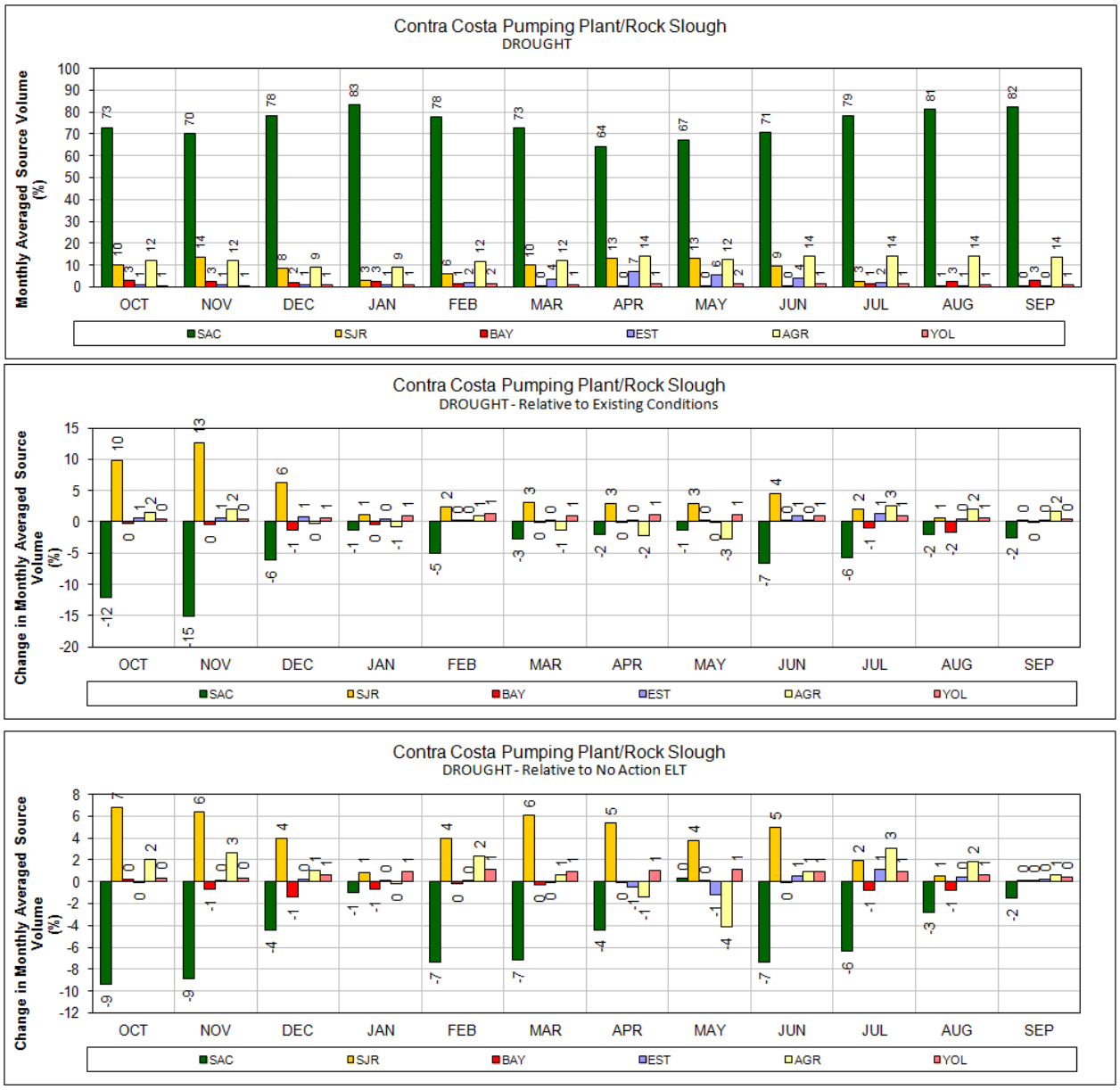

Figure B.4-84. ALT 2D – Contra Costa Pumping Plant #1 for DROUGHT Years (1987–1991)

Monthly average source volume (top figure) and change in monthly average source volume relative to Existing Conditions and No Action Alternative Early Long Term (bottom two figures).

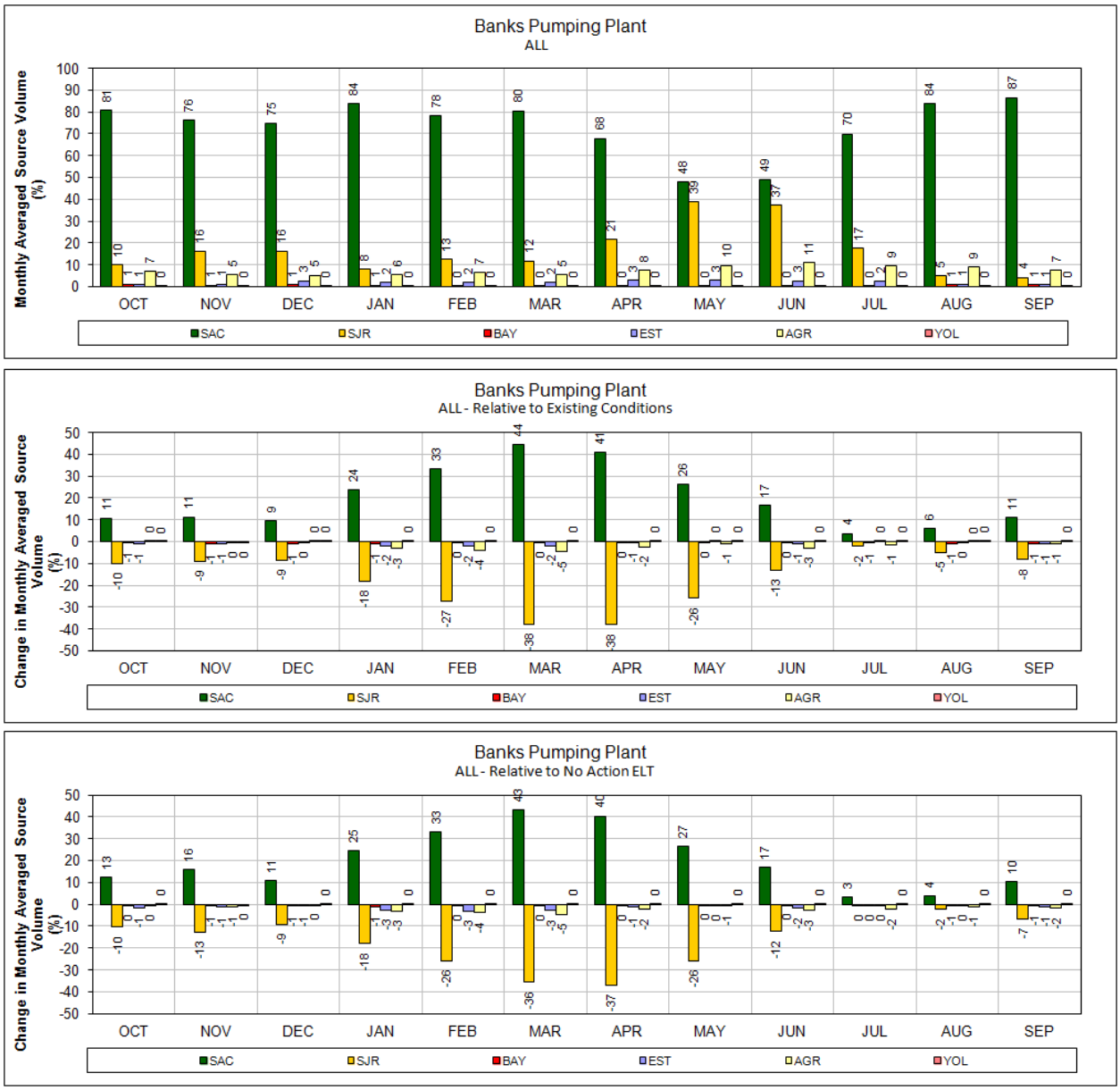

Figure B.4-85. ALT 2D – Banks Pumping Plant for ALL Years (1976–1991)

Monthly average source volume (top figure) and change in monthly average source volume relative to Existing Conditions and No Action Alternative Early Long Term (bottom two figures).

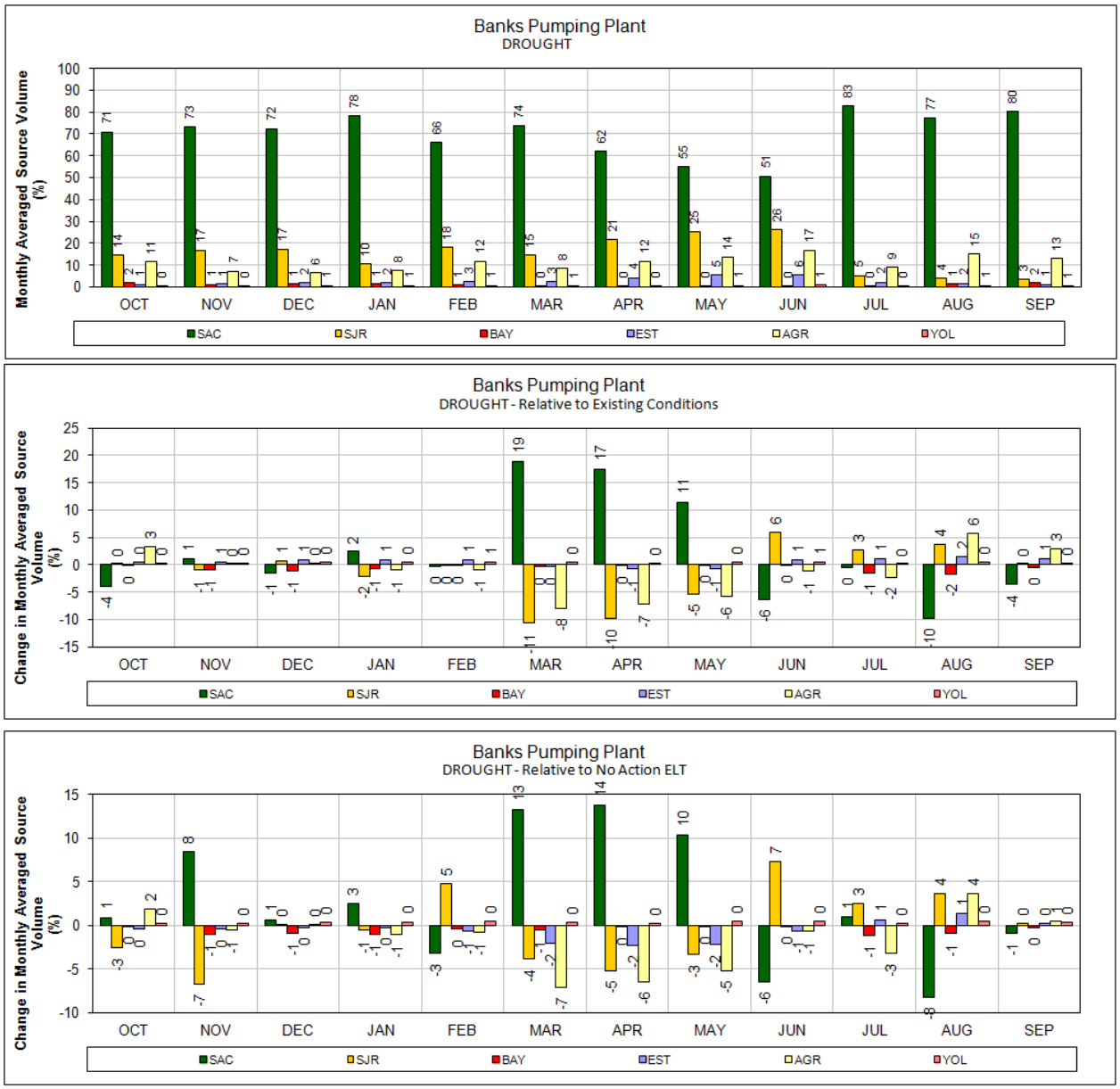

Figure B.4-86. ALT 2D – Banks Pumping Plant for DROUGHT Years (1987–1991)

Monthly average source volume (top figure) and change in monthly average source volume relative to Existing Conditions and No Action Alternative Early Long Term (bottom two figures).

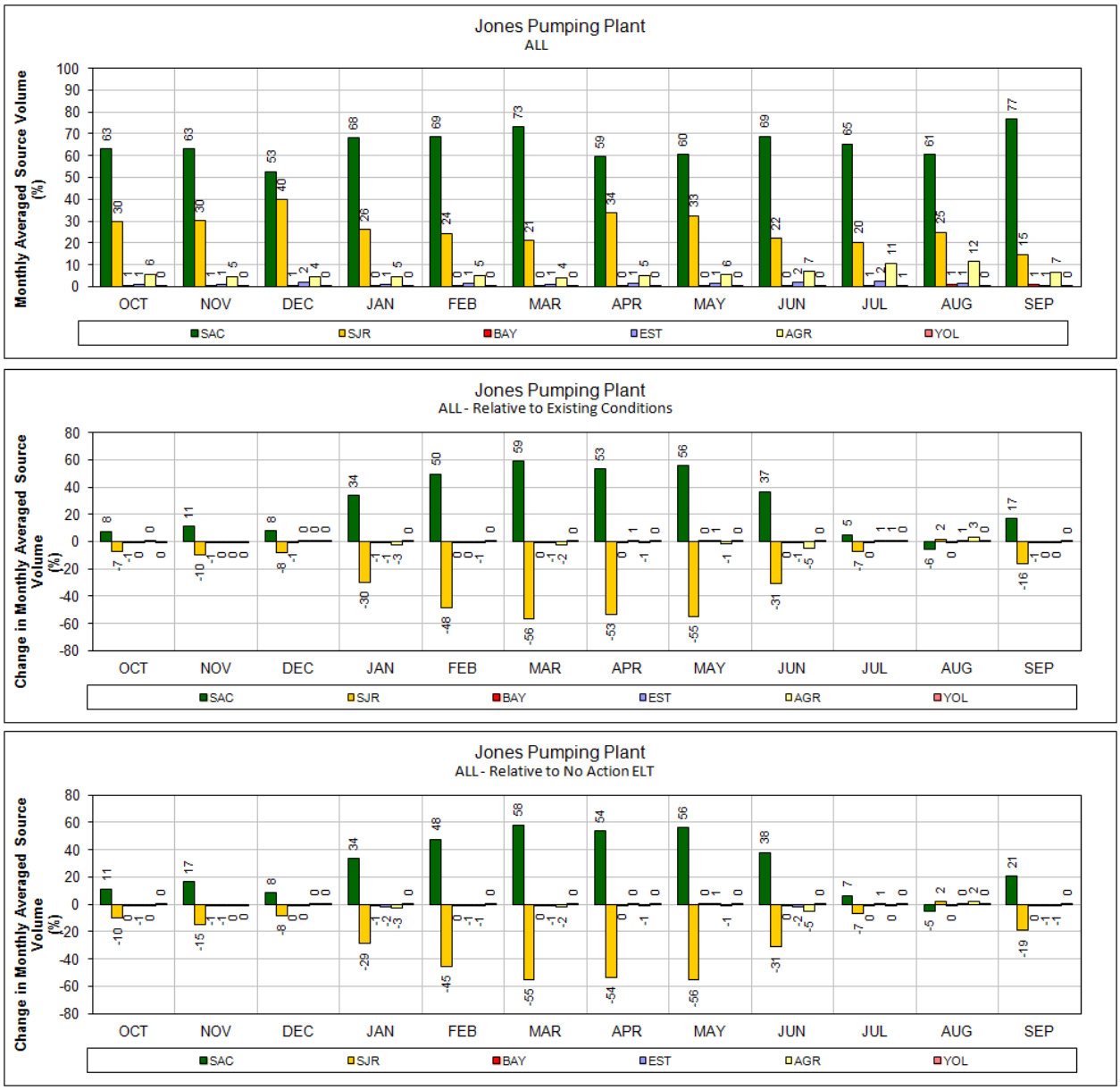

Figure B.4-87. ALT 2D – Jones Pumping Plant for ALL Years (1976–1991)

Monthly average source volume (top figure) and change in monthly average source volume relative to Existing Conditions and No Action Alternative Early Long Term (bottom two figures).

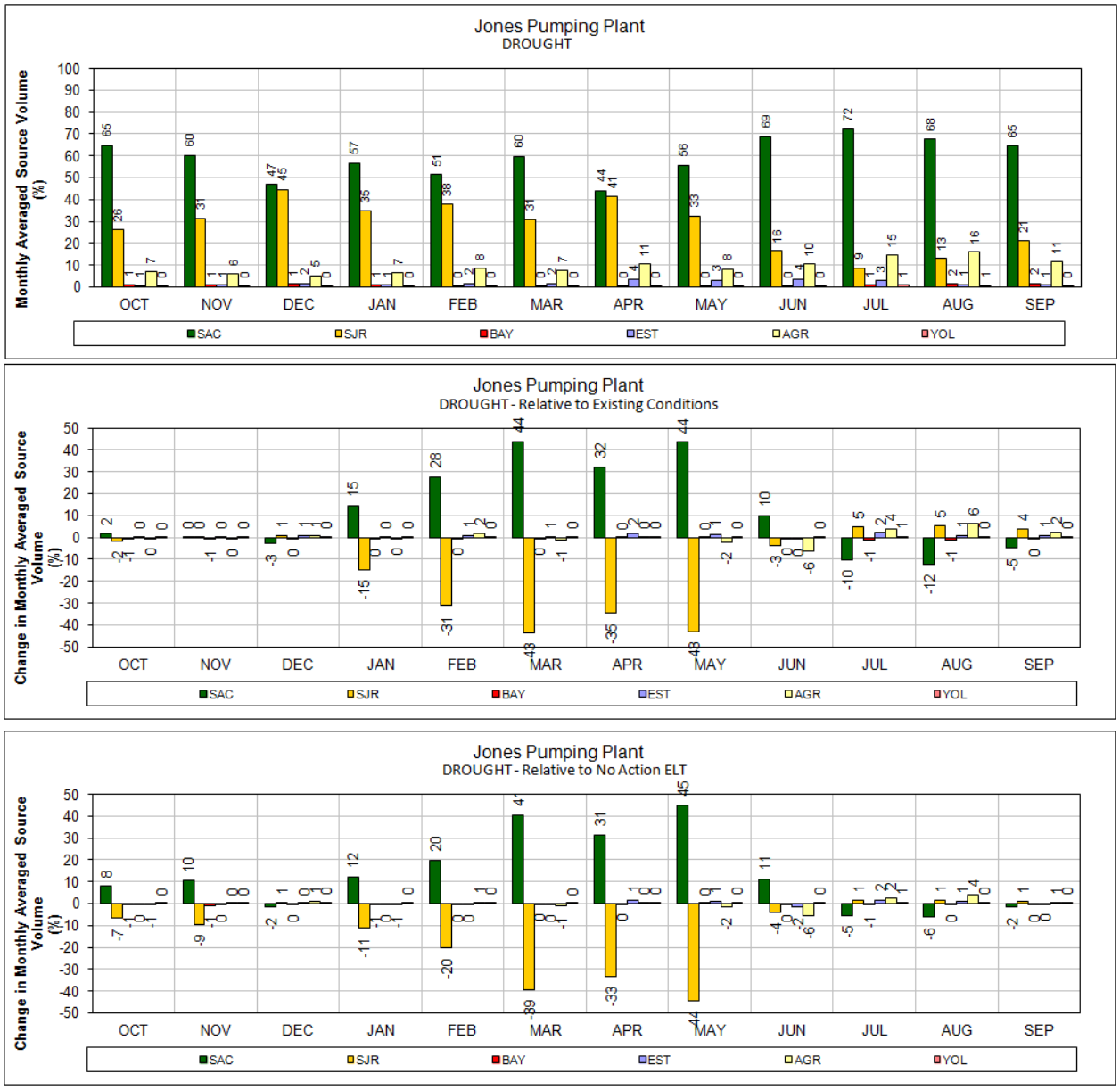

Figure B.4-88. ALT 2D – Jones Pumping Plant for DROUGHT Years (1987–1991)

Monthly average source volume (top figure) and change in monthly average source volume relative to Existing Conditions and No Action Alternative Early Long Term (bottom two figures).

B.4.2.5 Alternative 5A ELT

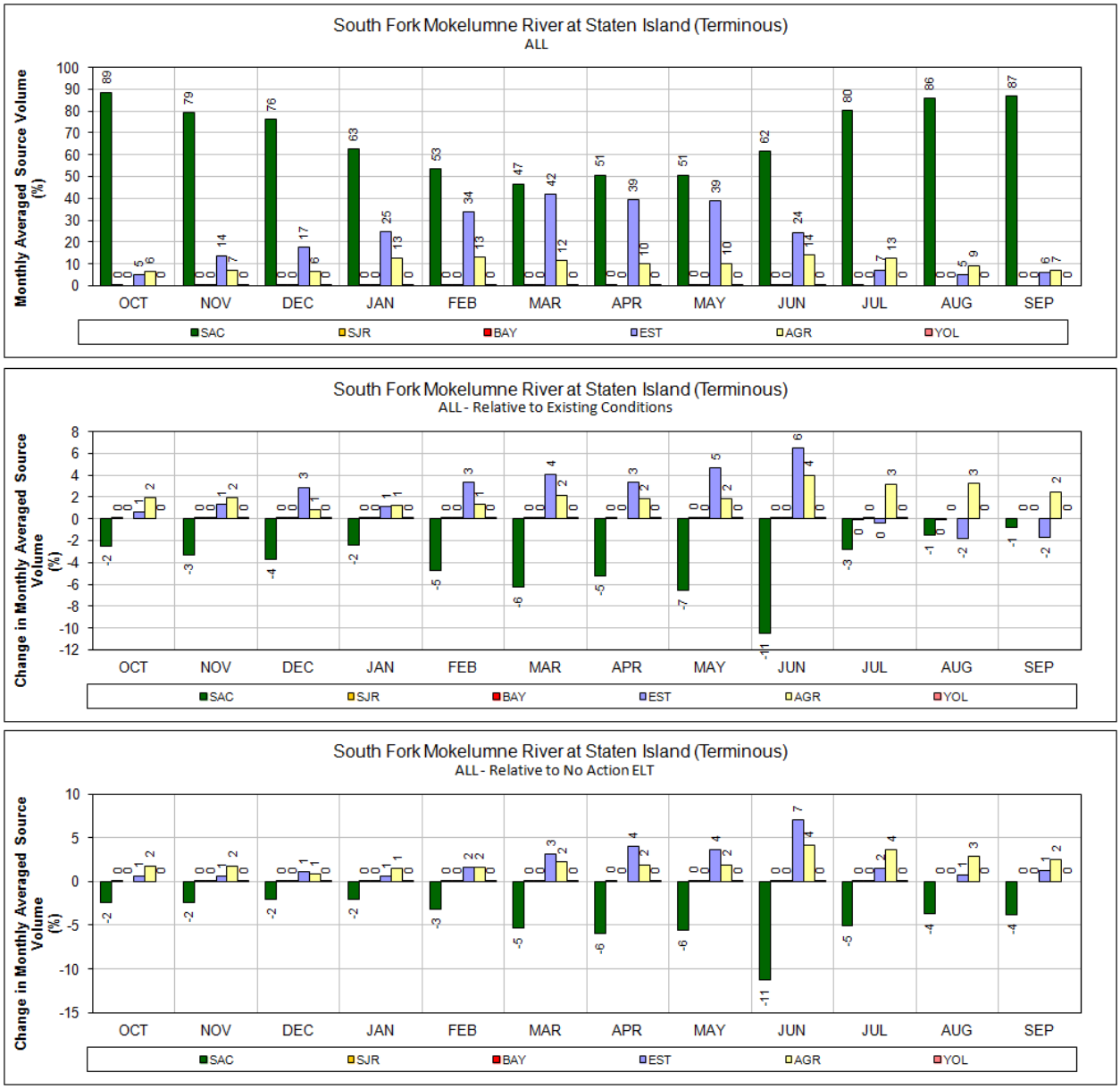

Figure B.4-89. ALT 5A – Mokelumne River (South Fork) at Staten Island for ALL Years (1976–1991)

Monthly average source volume (top figure) and change in monthly average source volume relative to Existing Conditions and No Action Alternative Early Long Term (bottom two figures).

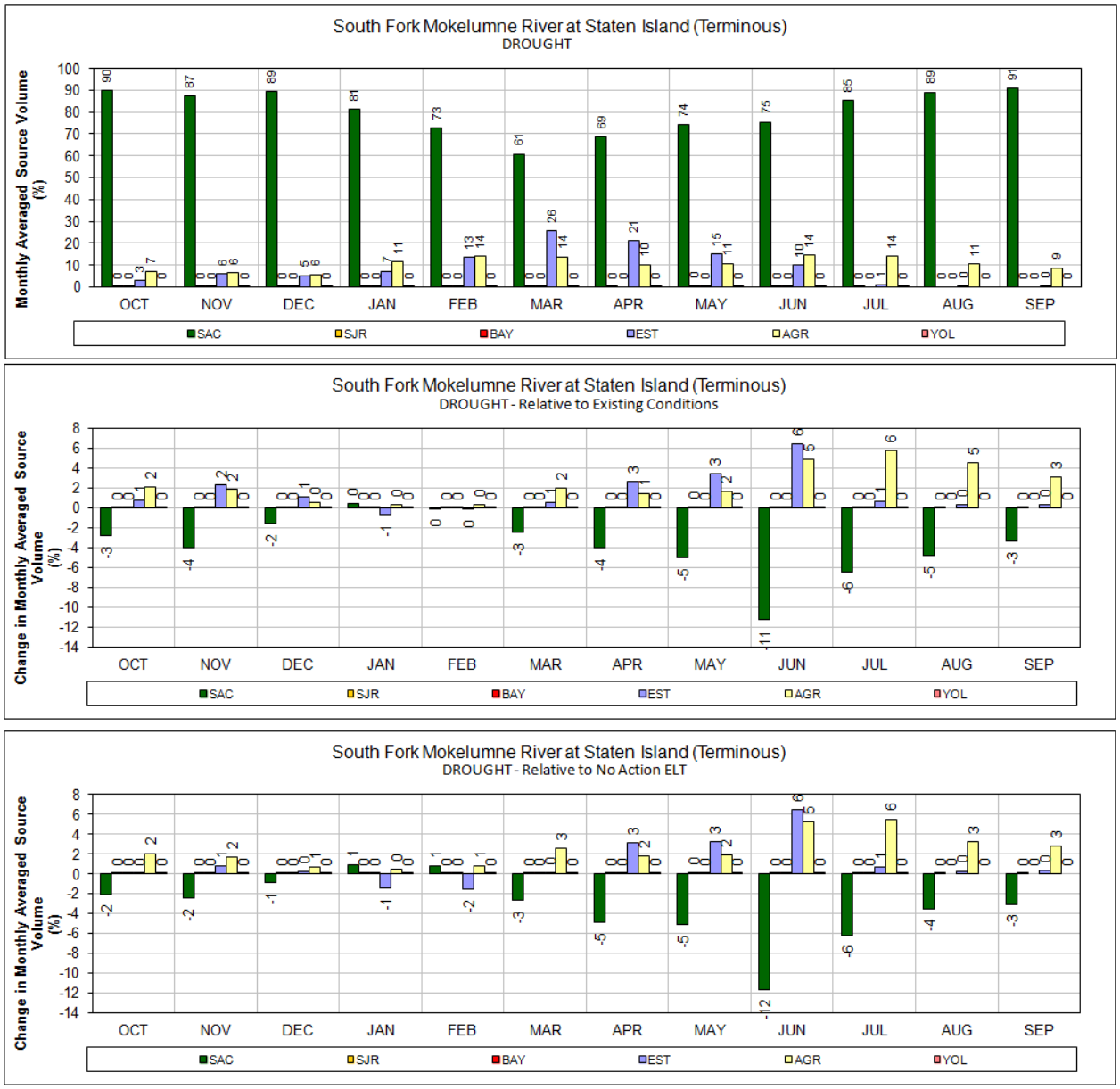

Figure B.4-90. ALT 5A – Mokelumne River (South Fork) at Staten Island for DROUGHT Years (1987–1991)

Monthly average source volume (top figure) and change in monthly average source volume relative to Existing Conditions and No Action Alternative Early Long Term (bottom two figures).

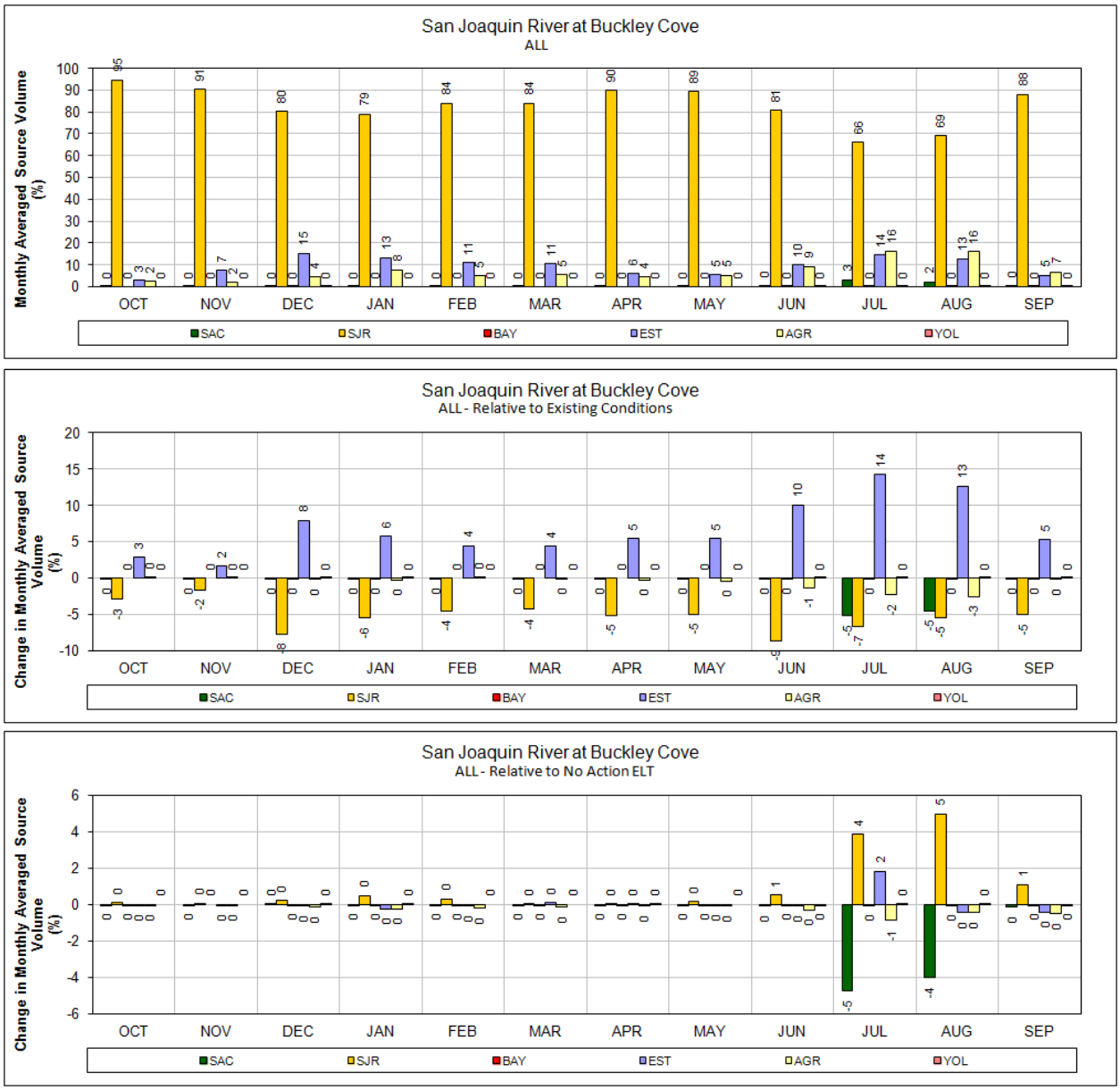

Figure B.4-91. ALT 5A – San Joaquin River at Buckley Cove for ALL Years (1976–1991)

Monthly average source volume (top figure) and change in monthly average source volume relative to Existing Conditions and No Action Alternative Early Long Term (bottom two figures).

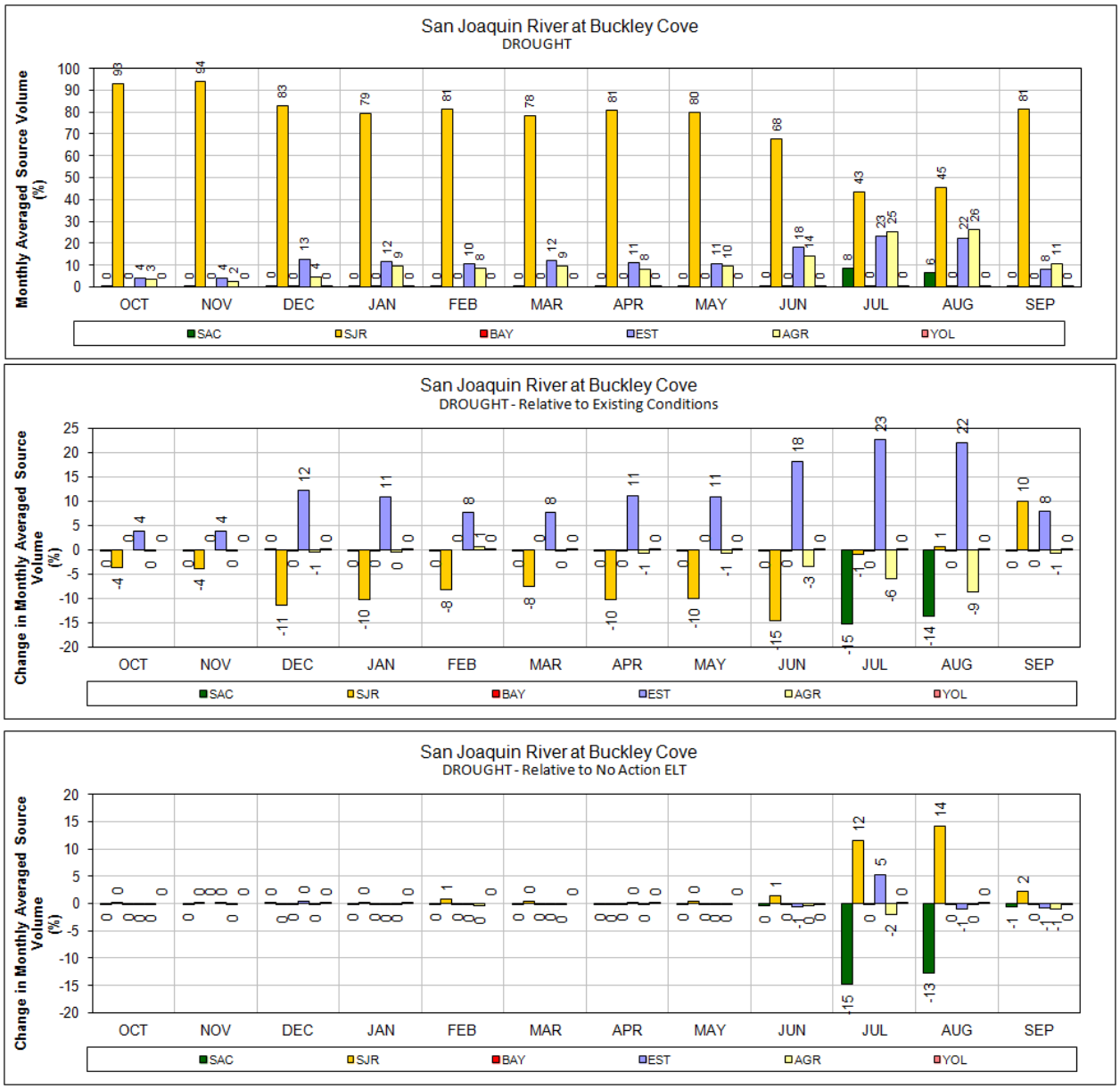

Figure B.4-92. ALT 5A – San Joaquin River at Buckley Cove for DROUGHT Years (1987–1991)

Monthly average source volume (top figure) and change in monthly average source volume relative to Existing Conditions and No Action Alternative Early Long Term (bottom two figures).

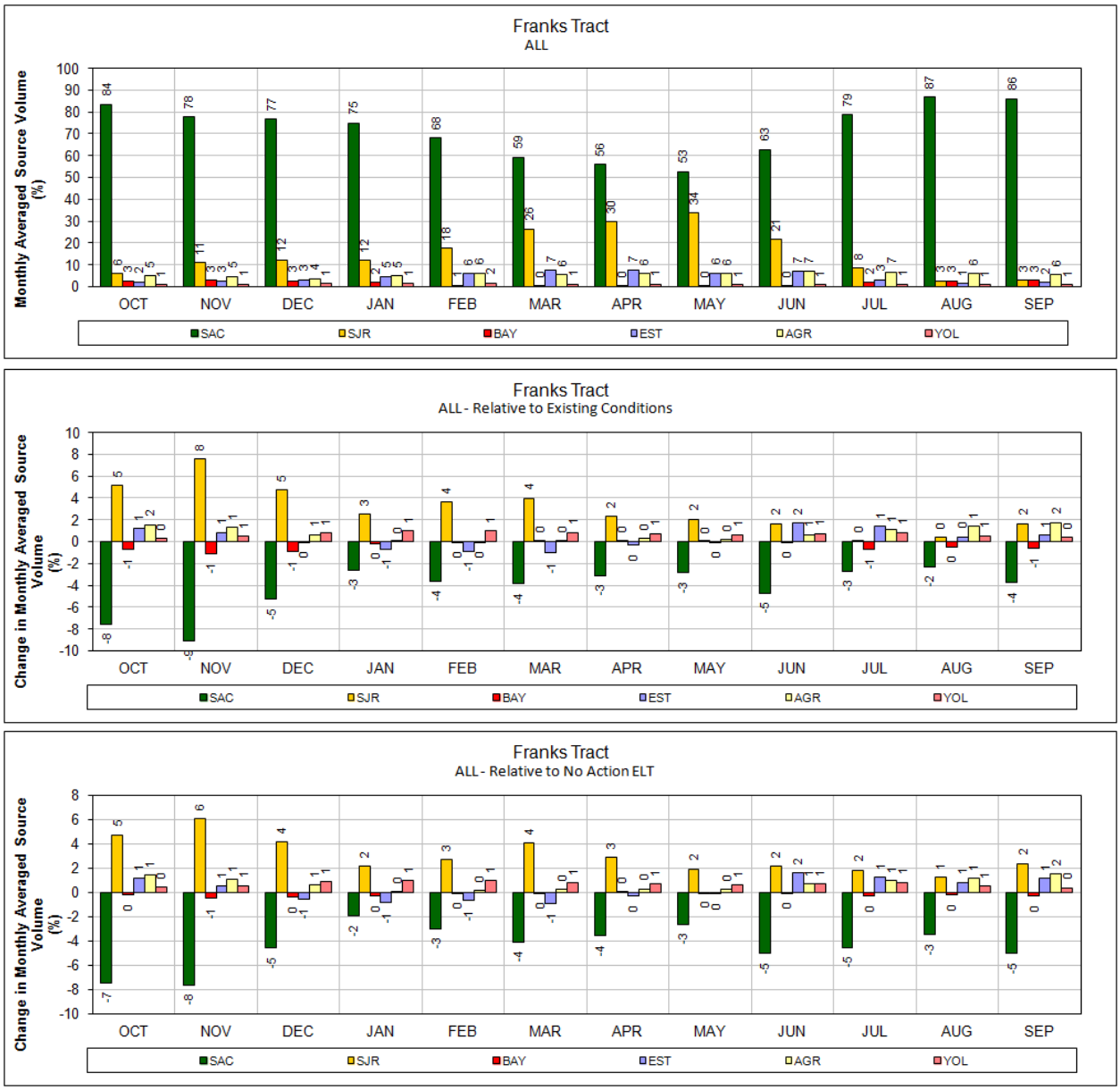

Figure B.4-93. ALT 5A – Franks Tract for ALL Years (1976–1991)

Monthly average source volume (top figure) and change in monthly average source volume relative to Existing Conditions and No Action Alternative Early Long Term (bottom two figures).

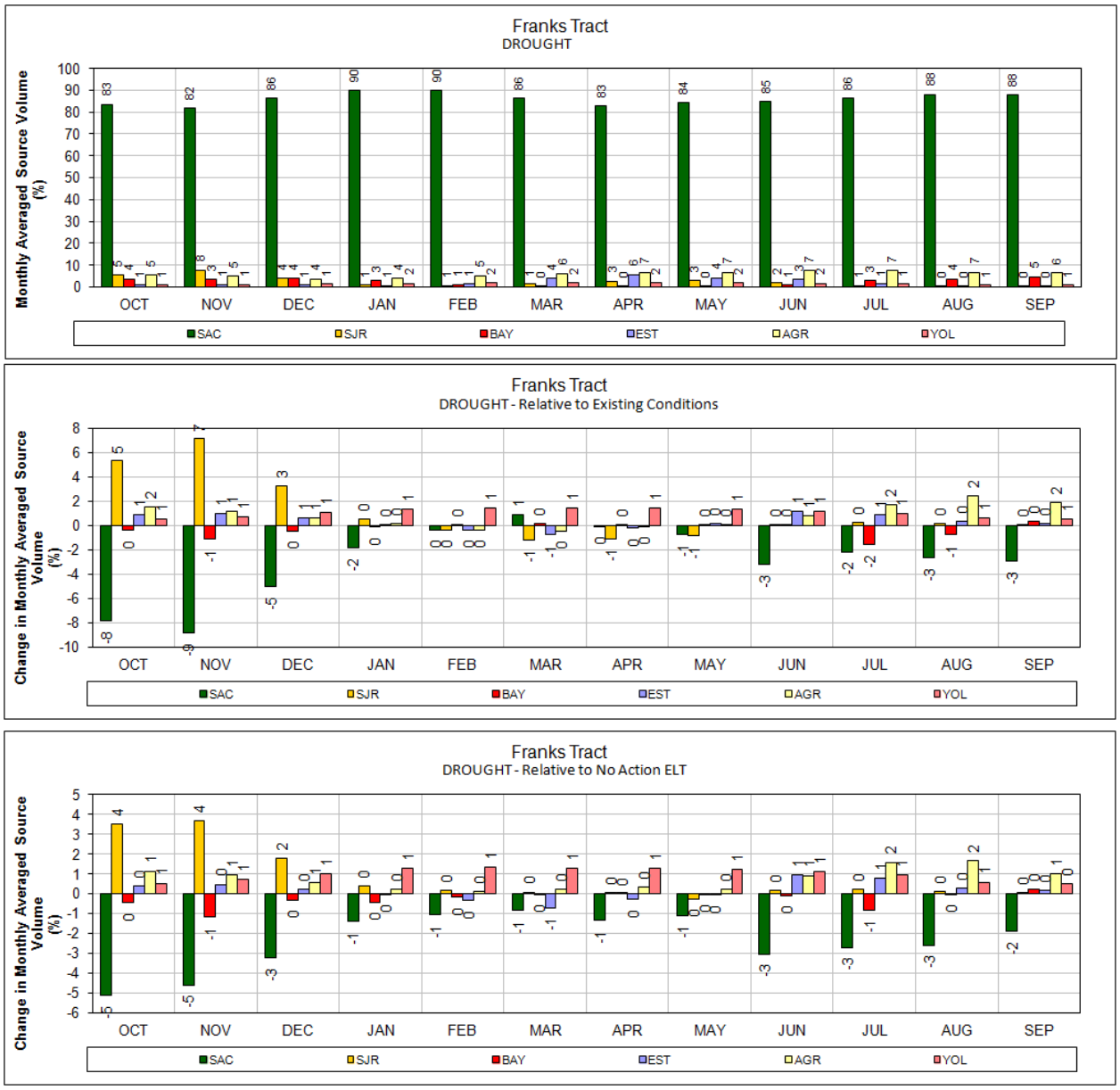

Figure B.4-94. ALT 5A – Franks Tract for DROUGHT Years (1987–1991)

Monthly average source volume (top figure) and change in monthly average source volume relative to Existing Conditions and No Action Alternative Early Long Term (bottom two figures).

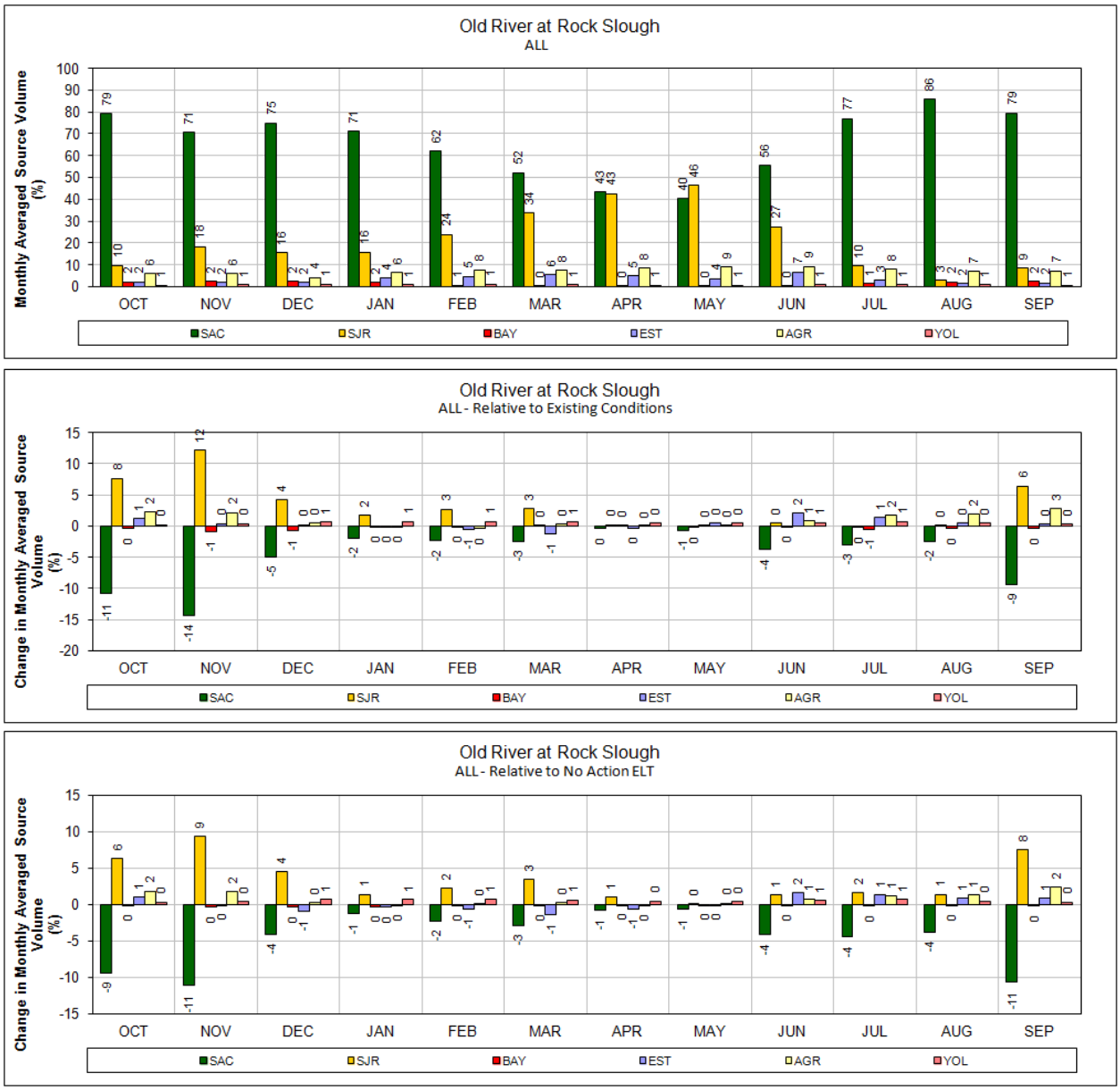

Figure B.4-95. ALT 5A – Old River at Rock Slough for ALL Years (1976–1991)

Monthly average source volume (top figure) and change in monthly average source volume relative to Existing Conditions and No Action Alternative Early Long Term (bottom two figures).

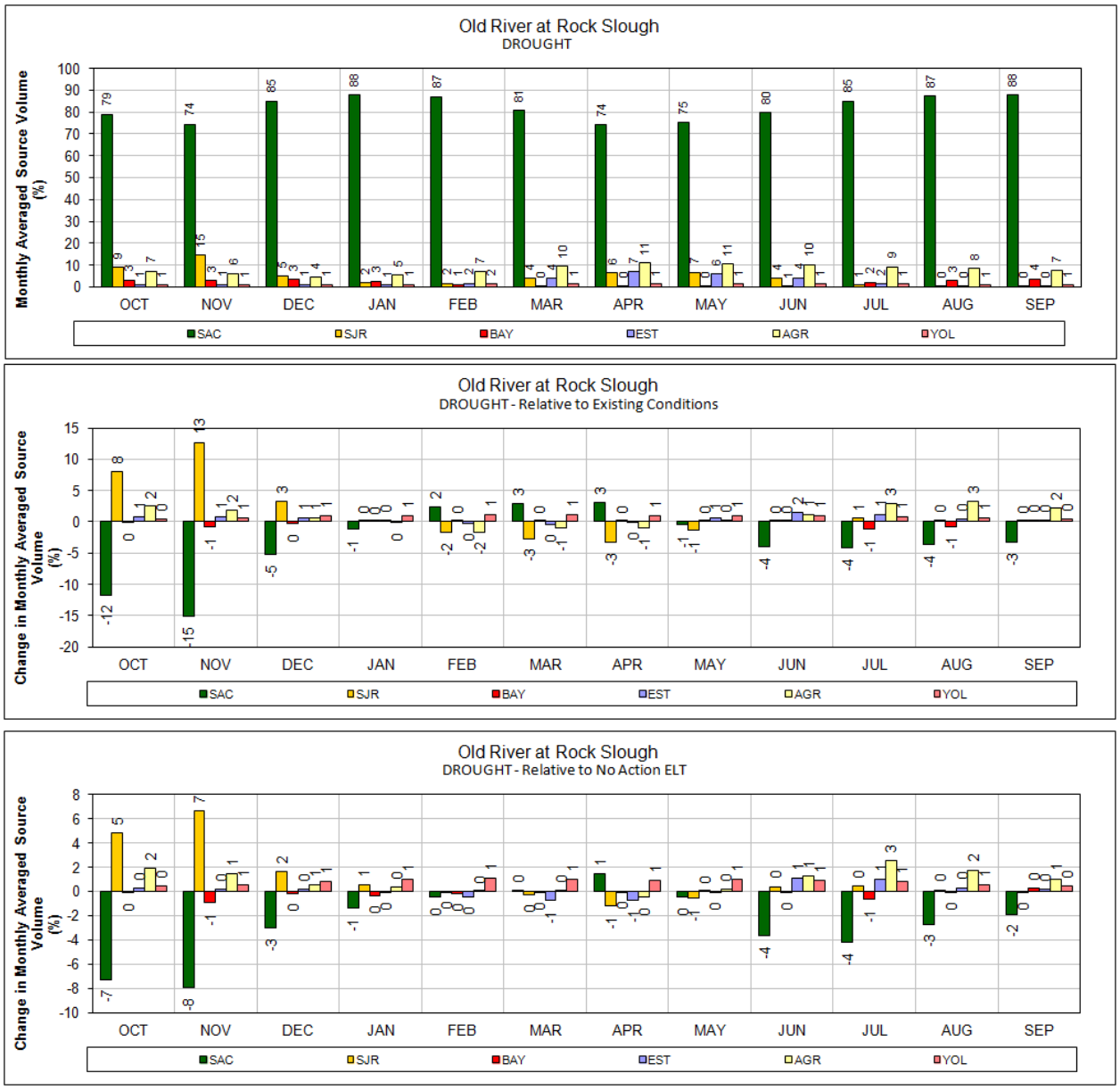

Figure B.4-96. ALT 5A – Old River at Rock Slough for DROUGHT Years (1987–1991)

Monthly average source volume (top figure) and change in monthly average source volume relative to Existing Conditions and No Action Alternative Early Long Term (bottom two figures).

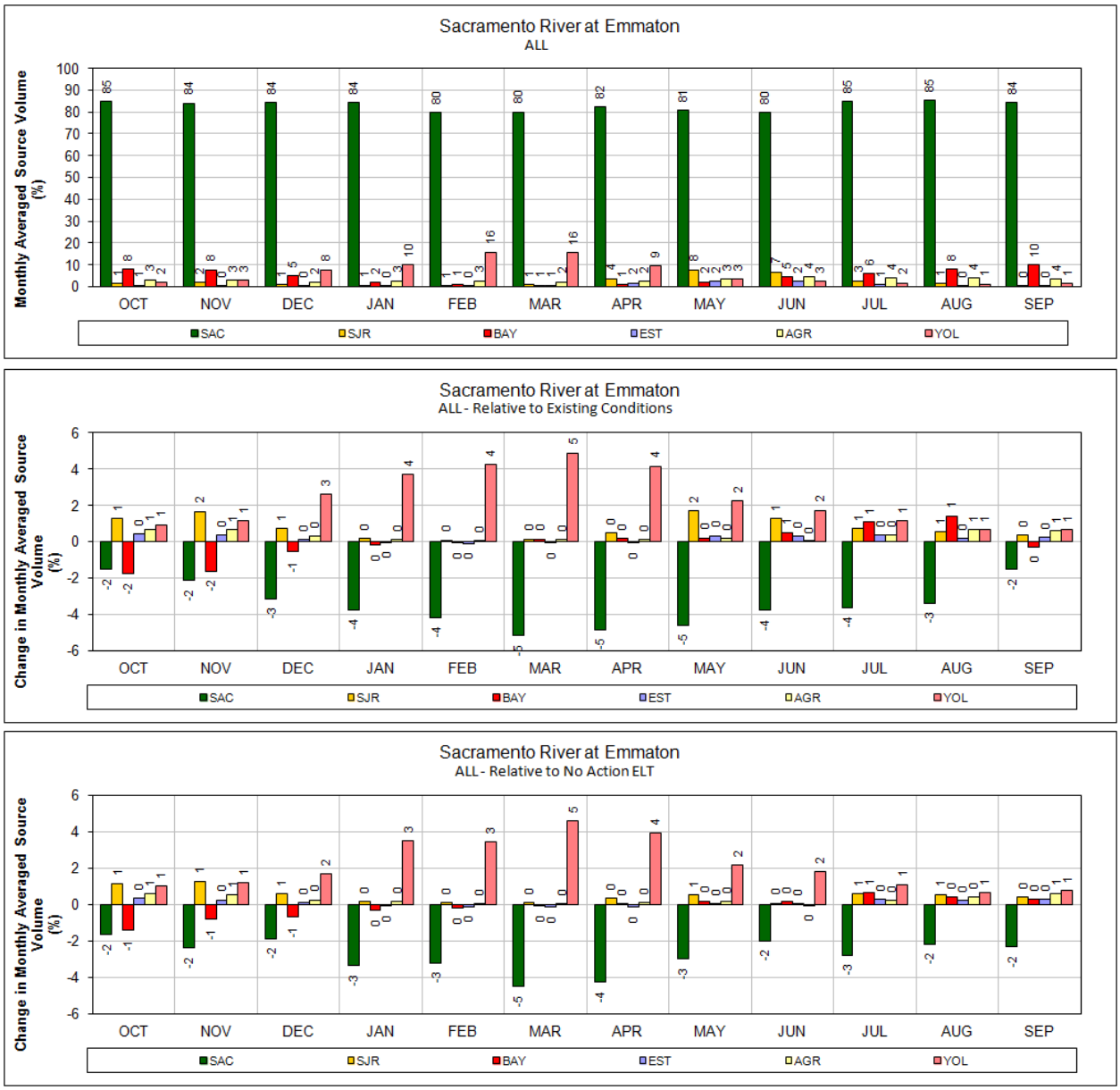

Figure B.4-97. ALT 5A – Sacramento River at Emmaton for ALL Years (1976–1991)

Monthly average source volume (top figure) and change in monthly average source volume relative to Existing Conditions and No Action Alternative Early Long Term (bottom two figures).

Figure B.4-98. ALT 5A – Sacramento River at Emmaton for DROUGHT Years (1987–1991)

Monthly average source volume (top figure) and change in monthly average source volume relative to Existing Conditions and No Action Alternative Early Long Term (bottom two figures).

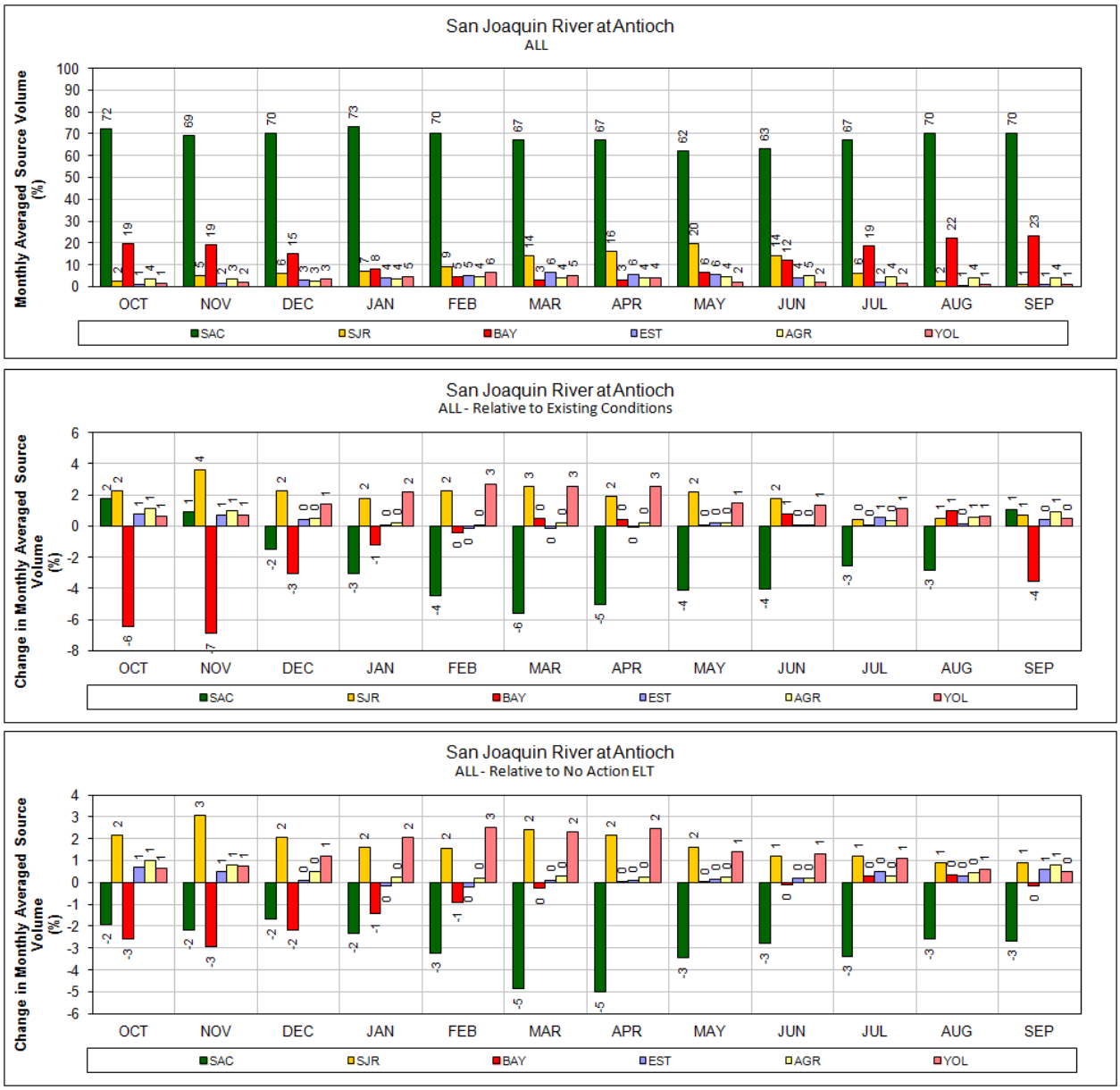

Figure B.4-99. ALT 5A – San Joaquin River at Antioch for ALL Years (1976–1991)

Monthly average source volume (top figure) and change in monthly average source volume relative to Existing Conditions and No Action Alternative Early Long Term (bottom two figures).

Figure B.4-100. ALT 5A – San Joaquin River at Antioch for DROUGHT Years (1987–1991)

Monthly average source volume (top figure) and change in monthly average source volume relative to Existing Conditions and No Action Alternative Early Long Term (bottom two figures).

Figure B.4-101. ALT 5A – Sacramento River at Mallard Island for ALL Years (1976–1991)

Monthly average source volume (top figure) and change in monthly average source volume relative to Existing Conditions and No Action Alternative Early Long Term (bottom two figures).

Figure B.4-102. ALT 5A – Sacramento River at Mallard Island for DROUGHT Years (1987–1991)

Monthly average source volume (top figure) and change in monthly average source volume relative to Existing Conditions and No Action Alternative Early Long Term (bottom two figures).

Figure B.4-103. ALT 5A – North Bay Aqueduct at Barker Slough Pumping Plant for ALL Years (1976–1991)

Monthly average source volume (top figure) and change in monthly average source volume relative to Existing Conditions and No Action Alternative Early Long Term (bottom two figures).

Figure B.4-104. ALT 5A – North Bay Aqueduct at Barker Slough Pumping Plant for DROUGHT Years (1987–1991)

Monthly average source volume (top figure) and change in monthly average source volume relative to Existing Conditions and No Action Alternative Early Long Term (bottom two figures).

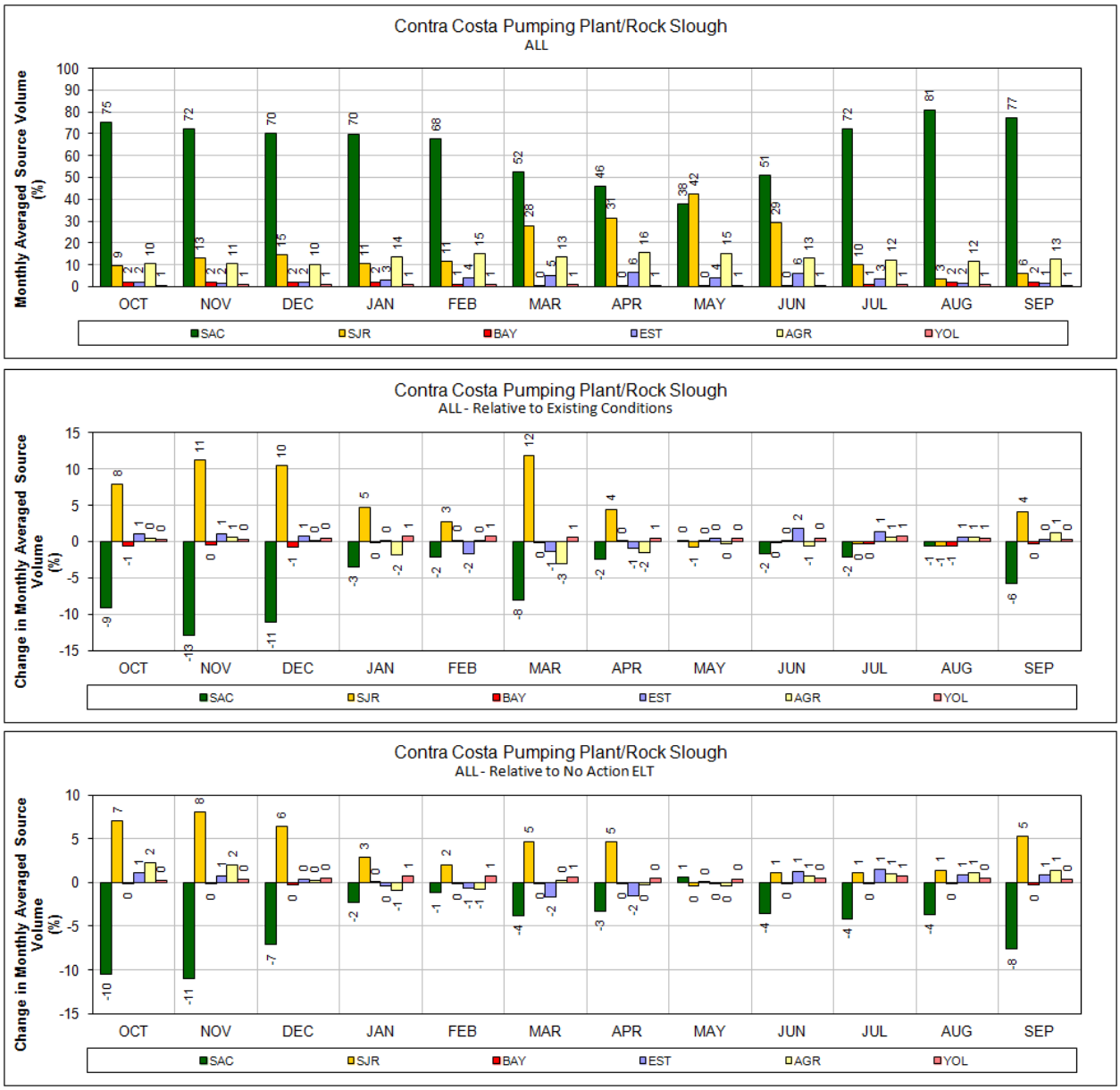

Figure B.4-105. ALT 5A – Contra Costa Pumping Plant #1 for ALL Years (1976–1991)

Monthly average source volume (top figure) and change in monthly average source volume relative to Existing Conditions and No Action Alternative Early Long Term (bottom two figures).

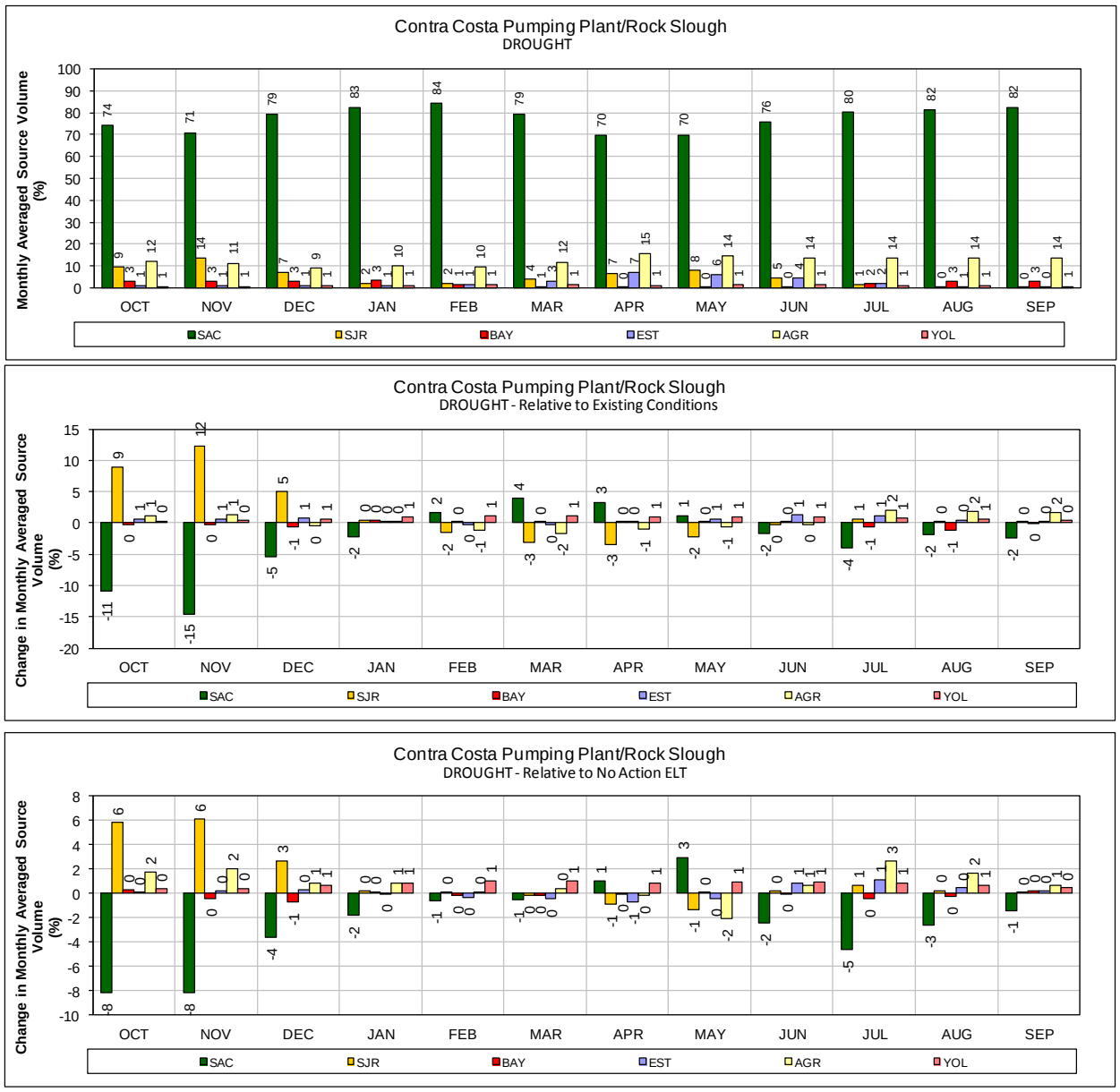

Figure B.4-106. ALT 5A – Contra Costa Pumping Plant #1 for DROUGHT Years (1987–1991)

Monthly average source volume (top figure) and change in monthly average source volume relative to Existing Conditions and No Action Alternative Early Long Term (bottom two figures).

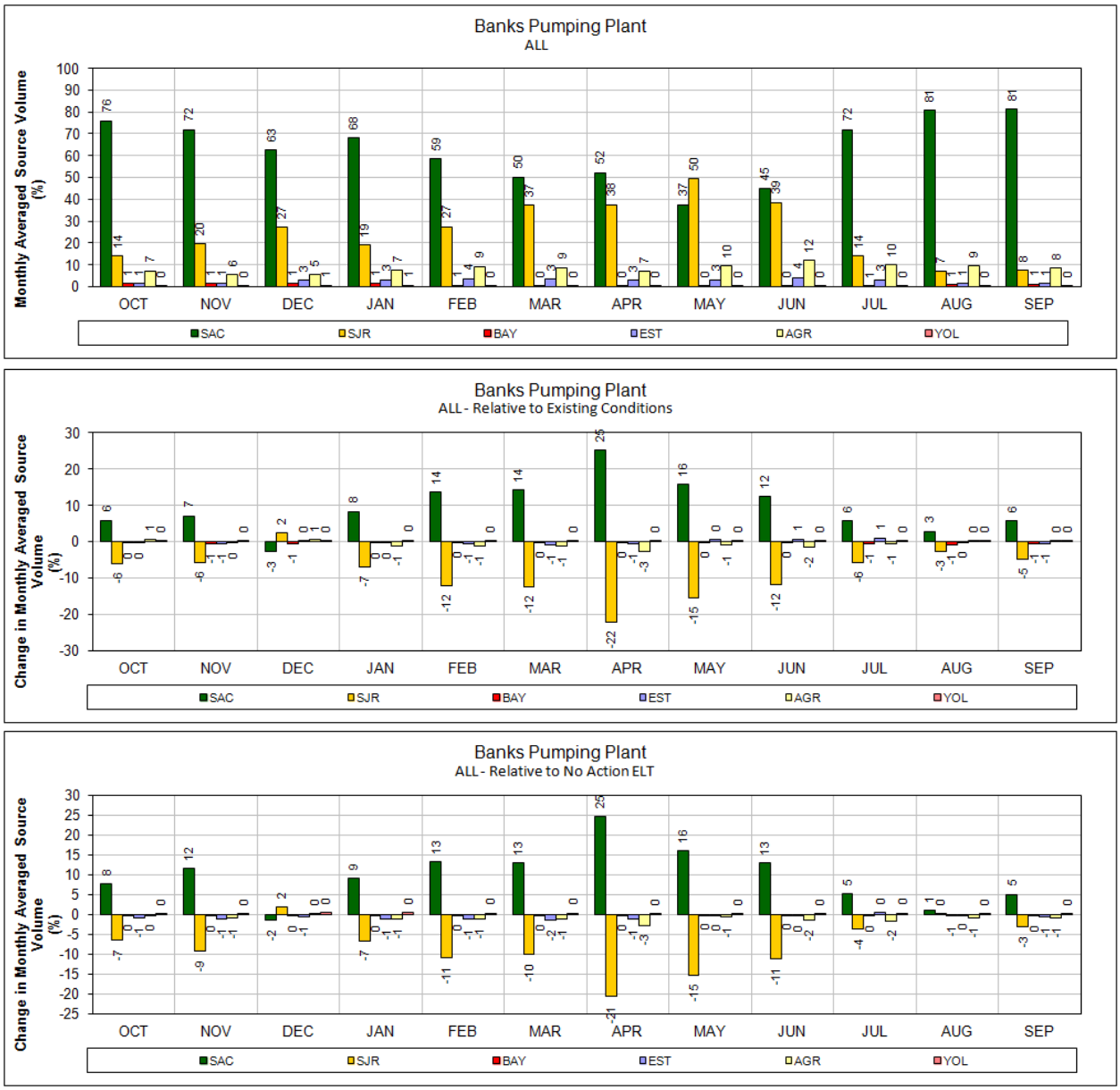

Figure B.4-107. ALT 5A – Banks Pumping Plant for ALL Years (1976–1991)

Monthly average source volume (top figure) and change in monthly average source volume relative to Existing Conditions and No Action Alternative Early Long Term (bottom two figures).

Figure B.4-108. ALT 5A – Banks Pumping Plant for DROUGHT Years (1987–1991)

Monthly average source volume (top figure) and change in monthly average source volume relative to Existing Conditions and No Action Alternative Early Long Term (bottom two figures).

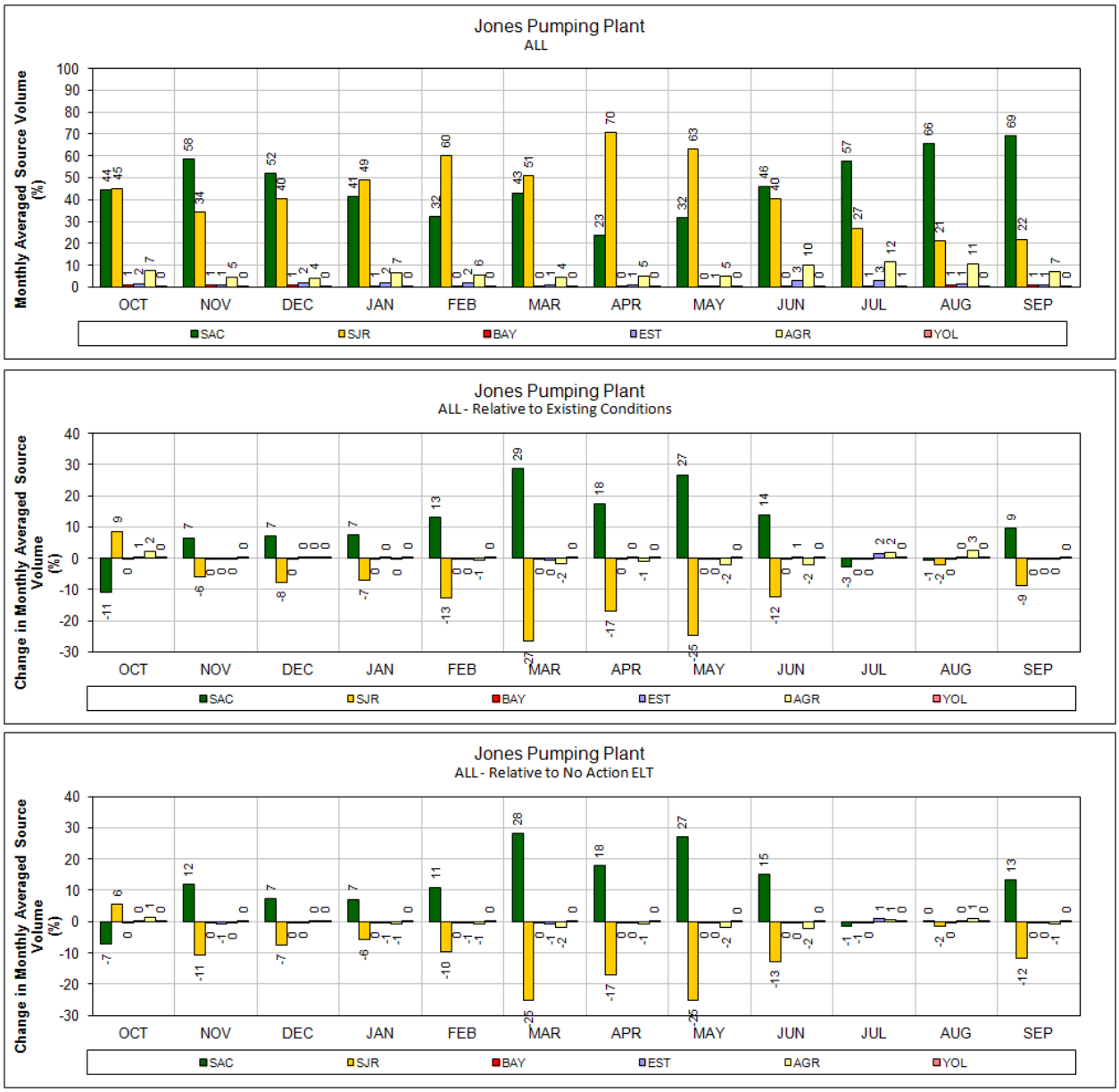

Figure B.4-109. ALT 5A – Jones Pumping Plant for ALL Years (1976–1991)

Monthly average source volume (top figure) and change in monthly average source volume relative to Existing Conditions and No Action Alternative Early Long Term (bottom two figures).

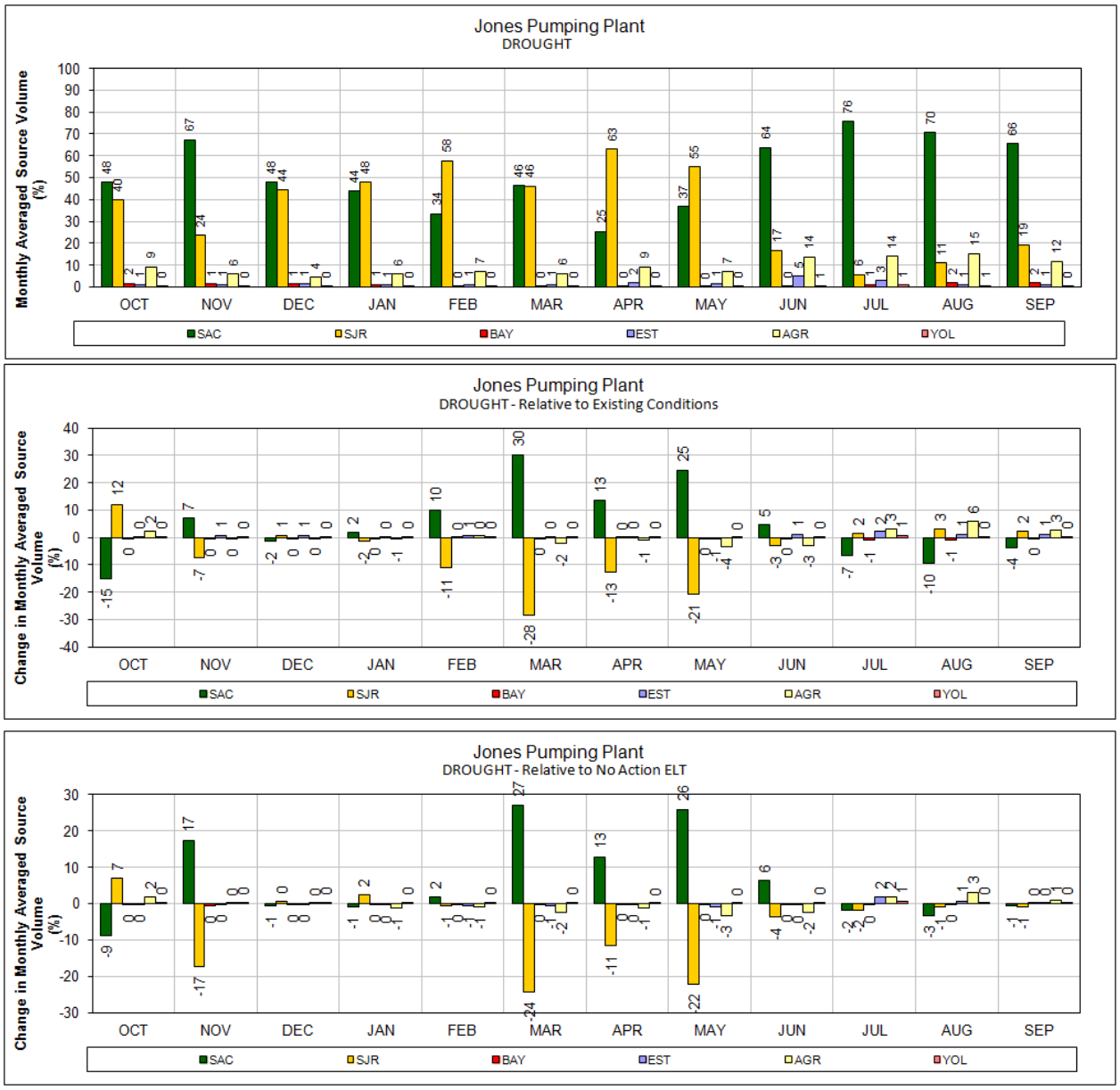

Figure B.4-110. ALT 5A – Jones Pumping Plant for DROUGHT Years (1987–1991)

Monthly average source volume (top figure) and change in monthly average source volume relative to Existing Conditions and No Action Alternative Early Long Term (bottom two figures).

B.5 Chapter 11, Fish and Aquatic Resources

Table 11-1A-102. Evaluation of Coldwater Habitat Effects (Years with Carryover Storage Less than Threshold) for CALSIM-Simulated Baselines and Alternatives for 1922–2003[a]

Reservoir	Trinity		Shasta		Oroville		Folsom		New Melones		San Luis	
Threshold (taf)	<750		<2,000		<1,000		<250		<750		<350	
Existing	11	13%	13	16%	8	10%	5	6%	9	11%	9	11%
NAA-ELT	12	15%	16	20%	14	17%	10	12%	9	11%	17	21%
NAA	16	20%	22	27%	23	28%	15	18%	13	16%	21	26%
	Value	**Difference**	**Value**	**Difference**	**Value**	**Difference**	**Value**	**Difference**	**Value**	**Difference**	**Value**	**Difference**
Existing v. Alt 1 LLT	19	8	23	10	8	0	15	10	13	4	23	14
NAA v. Alt 1 LLT	19	3	23	1	8	-15	15	0	13	0	23	2
Existing v. Alt 2 LLT	19	8	22	9	14	6	20	15	13	4	45	36
NAA v. Alt 2 LLT	19	3	22	0	14	-9	20	5	13	0	45	24
Existing v Alt 2D_ELT	13	2	16	3	6	-2	11	6	9	0	43	34
NAA ELT v. Alt 2D_ELT	13	1	16	0	6	-8	11	1	9	0	43	26
Existing v. Alt 3 LLT	18	7	20	7	8	0	15	10	13	4	25	16
NAA v. Alt 3 LLT	18	2	20	-2	8	-15	15	0	13	0	25	4
Existing v. Alt 4 LLT	18	7	23	10	14	6	19	14	13	4	51	42
NAA v. Alt 4 LLT	18	2	23	1	14	-9	19	4	13	0	51	30
Existing v. H3_ELT	13	2	15	2	5	-3	12	7	9	0	45	36
NAA-ELT v H3_ELT	13	1	15	-1	5	-9	12	2	9	0	45	28
Existing v. H4_ELT	12	1	14	1	11	3	10	5	9	0	56	47
NAA-ELT v. H4_ELT	12	0	14	-2	11	-3	10	0	9	0	56	39
Existing v. Alt 5 LLT	18	7	22	9	14	6	18	13	21	4	37	28
NAA v. Alt 5 LLT	18	2	22	0	14	-9	18	3	21	0	37	16
Existing v. Alt 5A_ELT	13	2	17	4	7	-1	11	6	9	0	31	22
NAA_ELT v. Alt 5A_ELT	13	1	17	1	7	-7	11	1	9	0	31	14
Existing v. Alt 6 LLT	16	5	19	6	6	-2	14	9	21	4	70	61
NAA v. Alt 6 LLT	16	0	19	-3	6	-17	14	-1	21	0	70	49
Existing v. Alt 7 LLT	17	6	22	9	8	0	19	14	21	4	63	54
NAA v. Alt 7 LLT	17	1	22	0	8	-15	19	4	21	0	63	42
Existing v. Alt 8 LLT	15	4	22	9	16	8	21	16	21	4	76	67
NAA v. Alt 8 LLT	15	-1	22	0	16	-7	21	6	21	0	76	55
Existing v. Alt 9 LLT	18	7	23	10	18	10	13	8	21	4	39	30
NAA v. Alt 9 LLT	18	2	23	1	18	-5	13	-2	21	0	39	18
This table was originally in Alternative 1A, Impact AQUA-217. For purposes of the Recirculated Draft EIR/EIS, it has been temporarily relocated into Appendix B. However, it will be placed back into Alterative 1A for the Final EIR/EIS												

B.5.1 Alternative 4A

B.5.1.1 Flow

Upstream

Sacramento River at Keswick

Table B.7-1. Mean Monthly Flows (cfs) for Model Scenarios in the Sacramento River at Keswick, Year-Round

Alternative 4A_ELT: Upstream—Sacramento River at Keswick					
Month	Water Year Type	EXISTING CONDITIONS	NAA_ELT	A4A_ELT	
				H3_ELT	H4_ELT
JAN	W	16,526	17,330	17,764	17,668
	AN	8,318	7,776	8,471	8,367
	BN	4,502	4,340	4,918	4,697
	D	3,996	4,098	4,098	4,096
	C	3,491	3,794	3,516	3,509
	All	8,614	8,829	9,126	9,041
FEB	W	18,577	20,349	20,494	20,607
	AN	14,409	15,081	15,912	15,680
	BN	5,981	6,456	6,808	6,708
	D	3,684	3,447	3,506	3,324
	C	3,599	3,394	3,510	3,393
	All	10,355	11,015	11,272	11,200
MAR	W	16,200	16,399	16,408	16,408
	AN	9,131	8,662	9,205	8,963
	BN	5,200	4,306	4,472	4,380
	D	3,903	3,858	3,771	3,744
	C	3,487	3,608	3,802	3,639
	All	8,728	8,577	8,697	8,617
APR	W	9,418	9,254	9,242	9,222
	AN	6,182	5,712	5,822	5,817
	BN	5,426	4,934	5,000	5,166
	D	5,803	5,497	5,633	5,462
	C	6,472	6,343	6,313	6,254
	All	7,038	6,748	6,797	6,772
MAY	W	9,508	8,183	8,191	8,161
	AN	7,709	7,307	8,189	7,892
	BN	7,193	6,411	6,810	6,441
	D	7,349	7,075	7,496	7,314
	C	6,715	6,900	6,920	6,973
	All	7,967	7,321	7,616	7,468

Alternative 4A_ELT: Upstream—Sacramento River at Keswick					
Month	Water Year Type	EXISTING CONDITIONS	NAA_ELT	A4A_ELT	
				H3_ELT	H4_ELT
JUN	W	10,375	10,063	10,321	10,076
	AN	11,147	11,403	12,068	11,111
	BN	10,758	10,573	11,267	10,659
	D	11,224	11,464	12,141	11,482
	C	10,392	11,041	11,252	10,984
	All	10,742	10,797	11,274	10,769
JUL	W	12,779	13,477	13,698	13,541
	AN	14,056	14,541	14,615	14,651
	BN	12,965	13,195	13,673	13,224
	D	13,302	13,650	13,653	13,338
	C	12,850	12,124	12,471	11,804
	All	13,123	13,424	13,639	13,351
AUG	W	11,029	10,447	10,520	10,613
	AN	10,449	10,835	11,165	11,375
	BN	10,139	9,876	10,757	10,675
	D	10,627	10,464	9,380	10,827
	C	9,473	8,380	8,093	8,477
	All	10,476	10,108	10,049	10,470
SEP	W	9,385	12,012	11,720	12,006
	AN	5,862	9,209	7,834	8,951
	BN	5,492	5,677	5,156	5,069
	D	5,985	4,982	4,543	4,809
	C	5,563	4,827	4,717	4,791
	All	6,899	7,926	7,430	7,739
OCT	W	6,885	6,491	6,408	6,554
	AN	7,145	6,090	5,750	6,411
	BN	6,396	5,835	5,662	6,051
	D	6,128	5,899	5,862	6,038
	C	5,902	5,452	5,161	5,667
	All	6,530	6,038	5,882	6,204
NOV	W	6,672	7,620	6,493	6,397
	AN	6,224	7,357	5,716	6,092
	BN	5,088	5,926	4,553	4,774
	D	5,669	5,439	4,627	4,574
	C	4,822	4,789	4,437	4,246
	All	5,845	6,399	5,337	5,360
DEC	W	12,766	12,808	12,958	13,066
	AN	5,531	5,729	5,370	5,557
	BN	5,413	5,857	5,667	5,802
	D	4,215	3,883	3,877	3,755
	C	3,828	3,593	3,703	3,548
	All	7,267	7,278	7,255	7,290

1 **Table B.7-2. Differences[a] (Percent Differences) between Pairs of Model Scenarios in the Sacramento River at Keswick, Year-Round**

Alternative 4A_ELT: Upstream—Sacramento River at Keswick					
Month	**Water Year Type**	**EXISTING CONDITIONS vs. H3_ELT**	**NAA_ELT vs. H3_ELT**	**EXISTING CONDITIONS vs. H4_ELT**	**NAA_ELT vs. H4_ELT**
JAN	W	1,238 (7.5%)	434 (2.5%)	1,141 (6.9%)	337 (1.9%)
	AN	153 (1.8%)	695 (8.9%)	49 (0.6%)	591 (7.6%)
	BN	416 (9.2%)	577 (13.3%)	196 (4.3%)	357 (8.2%)
	D	103 (2.6%)	0 (0%)	101 (2.5%)	-2 (0%)
	C	26 (0.7%)	-278 (-7.3%)	19 (0.5%)	-285 (-7.5%)
	All	512 (5.9%)	297 (3.4%)	427 (5%)	212 (2.4%)
FEB	W	1,917 (10.3%)	145 (0.7%)	2,030 (10.9%)	258 (1.3%)
	AN	1,503 (10.4%)	832 (5.5%)	1,271 (8.8%)	599 (4%)
	BN	827 (13.8%)	352 (5.5%)	727 (12.2%)	253 (3.9%)
	D	-178 (-4.8%)	59 (1.7%)	-359 (-9.8%)	-123 (-3.6%)
	C	-88 (-2.5%)	116 (3.4%)	-206 (-5.7%)	-2 (0%)
	All	917 (8.9%)	258 (2.3%)	845 (8.2%)	185 (1.7%)
MAR	W	208 (1.3%)	9 (0.1%)	208 (1.3%)	9 (0.1%)
	AN	74 (0.8%)	543 (6.3%)	-167 (-1.8%)	302 (3.5%)
	BN	-728 (-14%)	166 (3.8%)	-820 (-15.8%)	74 (1.7%)
	D	-133 (-3.4%)	-88 (-2.3%)	-159 (-4.1%)	-114 (-3%)
	C	314 (9%)	194 (5.4%)	152 (4.4%)	32 (0.9%)
	All	-31 (-0.4%)	120 (1.4%)	-111 (-1.3%)	39 (0.5%)
APR	W	-176 (-1.9%)	-12 (-0.1%)	-196 (-2.1%)	-32 (-0.3%)
	AN	-360 (-5.8%)	110 (1.9%)	-365 (-5.9%)	105 (1.8%)
	BN	-426 (-7.9%)	66 (1.3%)	-261 (-4.8%)	232 (4.7%)
	D	-169 (-2.9%)	136 (2.5%)	-341 (-5.9%)	-35 (-0.6%)
	C	-159 (-2.5%)	-30 (-0.5%)	-218 (-3.4%)	-89 (-1.4%)
	All	-242 (-3.4%)	49 (0.7%)	-266 (-3.8%)	24 (0.4%)
MAY	W	-1,317 (-13.9%)	8 (0.1%)	-1,347 (-14.2%)	-21 (-0.3%)
	AN	480 (6.2%)	882 (12.1%)	183 (2.4%)	585 (8%)
	BN	-383 (-5.3%)	398 (6.2%)	-752 (-10.5%)	30 (0.5%)
	D	147 (2%)	421 (5.9%)	-34 (-0.5%)	239 (3.4%)
	C	204 (3%)	19 (0.3%)	257 (3.8%)	72 (1%)
	All	-351 (-4.4%)	295 (4%)	-499 (-6.3%)	147 (2%)
JUN	W	-54 (-0.5%)	259 (2.6%)	-299 (-2.9%)	14 (0.1%)
	AN	921 (8.3%)	665 (5.8%)	-36 (-0.3%)	-292 (-2.6%)
	BN	509 (4.7%)	693 (6.6%)	-99 (-0.9%)	86 (0.8%)
	D	917 (8.2%)	678 (5.9%)	259 (2.3%)	19 (0.2%)
	C	860 (8.3%)	211 (1.9%)	592 (5.7%)	-57 (-0.5%)
	All	532 (4.9%)	477 (4.4%)	26 (0.2%)	-28 (-0.3%)

Alternative 4A_ELT: Upstream—Sacramento River at Keswick					
Month	**Water Year Type**	**EXISTING CONDITIONS vs. H3_ELT**	**NAA_ELT vs. H3_ELT**	**EXISTING CONDITIONS vs. H4_ELT**	**NAA_ELT vs. H4_ELT**
JUL	W	919 (7.2%)	222 (1.6%)	762 (6%)	65 (0.5%)
	AN	559 (4%)	74 (0.5%)	595 (4.2%)	109 (0.8%)
	BN	708 (5.5%)	478 (3.6%)	259 (2%)	29 (0.2%)
	D	351 (2.6%)	4 (0%)	35 (0.3%)	-312 (-2.3%)
	C	-379 (-2.9%)	347 (2.9%)	-1,046 (-8.1%)	-320 (-2.6%)
	All	516 (3.9%)	214 (1.6%)	228 (1.7%)	-74 (-0.6%)
AUG	W	-509 (-4.6%)	73 (0.7%)	-416 (-3.8%)	166 (1.6%)
	AN	716 (6.9%)	330 (3%)	926 (8.9%)	540 (5%)
	BN	617 (6.1%)	880 (8.9%)	535 (5.3%)	798 (8.1%)
	D	-1,247 (-11.7%)	-1,084 (-10.4%)	200 (1.9%)	363 (3.5%)
	C	-1,380 (-14.6%)	-287 (-3.4%)	-996 (-10.5%)	97 (1.2%)
	All	-427 (-4.1%)	-58 (-0.6%)	-7 (-0.1%)	362 (3.6%)
SEP	W	2,335 (24.9%)	-292 (-2.4%)	2,621 (27.9%)	-6 (-0.1%)
	AN	1,971 (33.6%)	-1,376 (-14.9%)	3,089 (52.7%)	-258 (-2.8%)
	BN	-336 (-6.1%)	-521 (-9.2%)	-424 (-7.7%)	-608 (-10.7%)
	D	-1,442 (-24.1%)	-439 (-8.8%)	-1,177 (-19.7%)	-174 (-3.5%)
	C	-846 (-15.2%)	-109 (-2.3%)	-772 (-13.9%)	-35 (-0.7%)
	All	531 (7.7%)	-495 (-6.2%)	840 (12.2%)	-187 (-2.4%)
OCT	W	-478 (-6.9%)	-84 (-1.3%)	-331 (-4.8%)	63 (1%)
	AN	-1,395 (-19.5%)	-340 (-5.6%)	-734 (-10.3%)	321 (5.3%)
	BN	-734 (-11.5%)	-173 (-3%)	-345 (-5.4%)	216 (3.7%)
	D	-266 (-4.3%)	-37 (-0.6%)	-90 (-1.5%)	139 (2.4%)
	C	-741 (-12.6%)	-291 (-5.3%)	-235 (-4%)	215 (3.9%)
	All	-648 (-9.9%)	-156 (-2.6%)	-325 (-5%)	166 (2.7%)
NOV	W	-180 (-2.7%)	-1,127 (-14.8%)	-276 (-4.1%)	-1,223 (-16.1%)
	AN	-508 (-8.2%)	-1,641 (-22.3%)	-132 (-2.1%)	-1,265 (-17.2%)
	BN	-534 (-10.5%)	-1,373 (-23.2%)	-314 (-6.2%)	-1,153 (-19.5%)
	D	-1,042 (-18.4%)	-812 (-14.9%)	-1,095 (-19.3%)	-865 (-15.9%)
	C	-386 (-8%)	-352 (-7.4%)	-576 (-11.9%)	-542 (-11.3%)
	All	-508 (-8.7%)	-1,062 (-16.6%)	-485 (-8.3%)	-1,039 (-16.2%)
DEC	W	192 (1.5%)	150 (1.2%)	300 (2.4%)	259 (2%)
	AN	-161 (-2.9%)	-359 (-6.3%)	26 (0.5%)	-173 (-3%)
	BN	254 (4.7%)	-190 (-3.3%)	390 (7.2%)	-55 (-0.9%)
	D	-338 (-8%)	-6 (-0.2%)	-460 (-10.9%)	-129 (-3.3%)
	C	-125 (-3.3%)	110 (3.1%)	-280 (-7.3%)	-45 (-1.3%)
	All	-12 (-0.2%)	-23 (-0.3%)	23 (0.3%)	13 (0.2%)

[a] Red boxes indicate that flows under the alternative are more than 5% lower than flows under the baseline; green boxes indicate that flows under the alternative are more than 5% greater than flows under the baseline.

Sacramento River Upstream of Red Bluff

Table B.7-3. Mean Monthly Flows (cfs) for Model Scenarios in the Sacramento River Upstream of Red Bluff, Year-Round

Alternative 4A_ELT: Upstream—Sacramento River Upstream of Red Bluff					
				A4A_ELT	
Month	Water Year Type	EXISTING CONDITIONS	NAA_ELT	H3_ELT	H4_ELT
JAN	W	28,036	29,368	29,799	29,702
	AN	16,725	16,267	16,960	16,858
	BN	9,381	9,267	9,842	9,623
	D	7,098	7,262	7,261	7,260
	C	6,143	6,497	6,222	6,216
	All	15,396	15,819	16,115	16,031
FEB	W	30,255	32,712	32,853	32,967
	AN	23,492	24,422	25,247	25,018
	BN	12,005	12,508	12,855	12,758
	D	8,947	8,785	8,843	8,662
	C	6,599	6,404	6,527	6,410
	All	18,010	18,947	19,203	19,132
MAR	W	25,004	25,473	25,481	25,482
	AN	16,599	16,222	16,753	16,522
	BN	9,333	8,438	8,598	8,532
	D	8,385	8,349	8,260	8,235
	C	5,999	6,126	6,323	6,162
	All	14,669	14,621	14,738	14,664
APR	W	15,172	15,078	15,066	15,047
	AN	10,477	9,983	10,090	10,094
	BN	8,711	8,239	8,299	8,467
	D	7,948	7,654	7,789	7,618
	C	7,742	7,628	7,600	7,546
	All	10,709	10,445	10,493	10,470
MAY	W	12,541	11,224	11,232	11,204
	AN	10,012	9,623	10,502	10,205
	BN	8,781	8,030	8,423	8,056
	D	8,677	8,424	8,841	8,661
	C	7,746	7,956	7,975	8,031
	All	9,979	9,351	9,644	9,498
JUN	W	11,905	11,591	11,849	11,606
	AN	12,001	12,227	12,882	11,927
	BN	11,464	11,304	11,988	11,387
	D	11,777	12,028	12,699	12,042
	C	10,885	11,539	11,748	11,485
	All	11,666	11,723	12,196	11,693

Alternative 4A_ELT: Upstream—Sacramento River Upstream of Red Bluff					
Month	Water Year Type	EXISTING CONDITIONS	NAA_ELT	A4A_ELT	
				H3_ELT	H4_ELT
JUL	W	13,255	13,937	14,157	14,003
	AN	14,130	14,594	14,662	14,701
	BN	13,011	13,272	13,741	13,297
	D	13,368	13,741	13,737	13,424
	C	13,005	12,344	12,632	11,972
	All	13,329	13,643	13,845	13,560
AUG	W	11,283	10,700	10,773	10,867
	AN	10,580	10,968	11,295	11,504
	BN	10,202	9,971	10,845	10,766
	D	10,747	10,610	9,524	10,971
	C	9,590	8,632	8,326	8,661
	All	10,630	10,292	10,229	10,643
SEP	W	9,856	12,494	12,202	12,488
	AN	6,280	9,634	8,255	9,369
	BN	5,821	6,038	5,510	5,423
	D	6,391	5,424	4,991	5,246
	C	5,887	5,279	5,112	5,156
	All	7,302	8,365	7,862	8,163
OCT	W	8,020	7,662	7,585	7,730
	AN	8,112	7,108	6,773	7,430
	BN	7,095	6,544	6,376	6,764
	D	6,903	6,690	6,648	6,830
	C	6,671	6,254	5,951	6,468
	All	7,432	6,971	6,815	7,139
NOV	W	9,876	10,966	9,839	9,743
	AN	8,144	9,362	7,725	8,101
	BN	6,790	7,710	6,338	6,556
	D	7,548	7,421	6,601	6,548
	C	5,811	5,805	5,456	5,261
	All	7,990	8,642	7,580	7,601
DEC	W	21,015	21,554	21,714	21,823
	AN	10,019	10,370	10,021	10,208
	BN	8,408	8,921	8,741	8,876
	D	7,292	7,044	7,046	6,925
	C	5,628	5,465	5,582	5,429
	All	11,989	12,221	12,207	12,243

1 **Table B.7-4. Differences[a] (Percent Differences) between Pairs of Model Scenarios in the Sacramento River Upstream of Red Bluff, Year-Round**

Alternative 4A_ELT: Upstream—Sacramento River Upstream of Red Bluff					
Month	**Water Year Type**	**EXISTING CONDITIONS vs. H3_ELT**	**NAA_ELT vs. H3_ELT**	**EXISTING CONDITIONS vs. H4_ELT**	**NAA_ELT vs. H4_ELT**
JAN	W	1,762 (6.3%)	431 (1.5%)	1,666 (5.9%)	334 (1.1%)
	AN	236 (1.4%)	694 (4.3%)	133 (0.8%)	591 (3.6%)
	BN	460 (4.9%)	574 (6.2%)	241 (2.6%)	355 (3.8%)
	D	163 (2.3%)	-1 (0%)	162 (2.3%)	-2 (0%)
	C	79 (1.3%)	-275 (-4.2%)	73 (1.2%)	-281 (-4.3%)
	All	719 (4.7%)	296 (1.9%)	635 (4.1%)	212 (1.3%)
FEB	W	2,598 (8.6%)	142 (0.4%)	2,712 (9%)	256 (0.8%)
	AN	1,756 (7.5%)	825 (3.4%)	1,527 (6.5%)	596 (2.4%)
	BN	850 (7.1%)	346 (2.8%)	753 (6.3%)	250 (2%)
	D	-104 (-1.2%)	58 (0.7%)	-285 (-3.2%)	-123 (-1.4%)
	C	-72 (-1.1%)	123 (1.9%)	-189 (-2.9%)	5 (0.1%)
	All	1,193 (6.6%)	255 (1.3%)	1,122 (6.2%)	185 (1%)
MAR	W	478 (1.9%)	8 (0%)	478 (1.9%)	9 (0%)
	AN	154 (0.9%)	530 (3.3%)	-77 (-0.5%)	300 (1.8%)
	BN	-735 (-7.9%)	160 (1.9%)	-800 (-8.6%)	95 (1.1%)
	D	-125 (-1.5%)	-89 (-1.1%)	-150 (-1.8%)	-114 (-1.4%)
	C	324 (5.4%)	197 (3.2%)	163 (2.7%)	36 (0.6%)
	All	69 (0.5%)	117 (0.8%)	-5 (0%)	43 (0.3%)
APR	W	-106 (-0.7%)	-12 (-0.1%)	-125 (-0.8%)	-31 (-0.2%)
	AN	-387 (-3.7%)	107 (1.1%)	-383 (-3.7%)	112 (1.1%)
	BN	-411 (-4.7%)	61 (0.7%)	-244 (-2.8%)	228 (2.8%)
	D	-159 (-2%)	135 (1.8%)	-330 (-4.2%)	-36 (-0.5%)
	C	-142 (-1.8%)	-28 (-0.4%)	-197 (-2.5%)	-83 (-1.1%)
	All	-216 (-2%)	48 (0.5%)	-238 (-2.2%)	26 (0.2%)
MAY	W	-1,308 (-10.4%)	8 (0.1%)	-1,337 (-10.7%)	-20 (-0.2%)
	AN	490 (4.9%)	879 (9.1%)	193 (1.9%)	582 (6%)
	BN	-358 (-4.1%)	393 (4.9%)	-725 (-8.3%)	26 (0.3%)
	D	164 (1.9%)	417 (4.9%)	-16 (-0.2%)	237 (2.8%)
	C	229 (3%)	19 (0.2%)	285 (3.7%)	76 (0.9%)
	All	-335 (-3.4%)	293 (3.1%)	-481 (-4.8%)	146 (1.6%)
JUN	W	-56 (-0.5%)	259 (2.2%)	-299 (-2.5%)	15 (0.1%)
	AN	881 (7.3%)	655 (5.4%)	-74 (-0.6%)	-300 (-2.5%)
	BN	524 (4.6%)	684 (6.1%)	-77 (-0.7%)	83 (0.7%)
	D	922 (7.8%)	671 (5.6%)	264 (2.2%)	14 (0.1%)
	C	864 (7.9%)	210 (1.8%)	600 (5.5%)	-54 (-0.5%)
	All	529 (4.5%)	473 (4%)	27 (0.2%)	-30 (-0.3%)

Alternative 4A_ELT: Upstream—Sacramento River Upstream of Red Bluff					
Month	**Water Year Type**	**EXISTING CONDITIONS vs. H3_ELT**	**NAA_ELT vs. H3_ELT**	**EXISTING CONDITIONS vs. H4_ELT**	**NAA_ELT vs. H4_ELT**
JUL	W	903 (6.8%)	221 (1.6%)	748 (5.6%)	66 (0.5%)
	AN	532 (3.8%)	67 (0.5%)	572 (4%)	107 (0.7%)
	BN	729 (5.6%)	468 (3.5%)	286 (2.2%)	25 (0.2%)
	D	369 (2.8%)	-3 (0%)	55 (0.4%)	-317 (-2.3%)
	C	-373 (-2.9%)	288 (2.3%)	-1,033 (-7.9%)	-372 (-3%)
	All	515 (3.9%)	201 (1.5%)	231 (1.7%)	-83 (-0.6%)
AUG	W	-511 (-4.5%)	73 (0.7%)	-417 (-3.7%)	167 (1.6%)
	AN	715 (6.8%)	327 (3%)	924 (8.7%)	536 (4.9%)
	BN	643 (6.3%)	873 (8.8%)	564 (5.5%)	795 (8%)
	D	-1,223 (-11.4%)	-1,086 (-10.2%)	223 (2.1%)	361 (3.4%)
	C	-1,264 (-13.2%)	-306 (-3.5%)	-930 (-9.7%)	29 (0.3%)
	All	-401 (-3.8%)	-63 (-0.6%)	12 (0.1%)	351 (3.4%)
SEP	W	2,346 (23.8%)	-292 (-2.3%)	2,632 (26.7%)	-6 (0%)
	AN	1,976 (31.5%)	-1,379 (-14.3%)	3,090 (49.2%)	-264 (-2.7%)
	BN	-311 (-5.3%)	-528 (-8.7%)	-398 (-6.8%)	-615 (-10.2%)
	D	-1,400 (-21.9%)	-433 (-8%)	-1,145 (-17.9%)	-178 (-3.3%)
	C	-774 (-13.2%)	-166 (-3.2%)	-731 (-12.4%)	-123 (-2.3%)
	All	559 (7.7%)	-504 (-6%)	861 (11.8%)	-203 (-2.4%)
OCT	W	-434 (-5.4%)	-77 (-1%)	-289 (-3.6%)	68 (0.9%)
	AN	-1,339 (-16.5%)	-335 (-4.7%)	-682 (-8.4%)	322 (4.5%)
	BN	-718 (-10.1%)	-168 (-2.6%)	-331 (-4.7%)	219 (3.4%)
	D	-255 (-3.7%)	-42 (-0.6%)	-72 (-1.1%)	140 (2.1%)
	C	-719 (-10.8%)	-302 (-4.8%)	-203 (-3%)	214 (3.4%)
	All	-618 (-8.3%)	-156 (-2.2%)	-294 (-4%)	168 (2.4%)
NOV	W	-37 (-0.4%)	-1,127 (-10.3%)	-133 (-1.3%)	-1,223 (-11.2%)
	AN	-419 (-5.1%)	-1,637 (-17.5%)	-42 (-0.5%)	-1,261 (-13.5%)
	BN	-452 (-6.7%)	-1,372 (-17.8%)	-235 (-3.5%)	-1,155 (-15%)
	D	-947 (-12.5%)	-820 (-11%)	-1,001 (-13.3%)	-874 (-11.8%)
	C	-356 (-6.1%)	-350 (-6%)	-550 (-9.5%)	-545 (-9.4%)
	All	-410 (-5.1%)	-1,062 (-12.3%)	-389 (-4.9%)	-1,041 (-12%)
DEC	W	698 (3.3%)	159 (0.7%)	808 (3.8%)	269 (1.2%)
	AN	2 (0%)	-348 (-3.4%)	188 (1.9%)	-162 (-1.6%)
	BN	333 (4%)	-180 (-2%)	468 (5.6%)	-45 (-0.5%)
	D	-246 (-3.4%)	1 (0%)	-367 (-5%)	-120 (-1.7%)
	C	-46 (-0.8%)	117 (2.1%)	-199 (-3.5%)	-36 (-0.7%)
	All	218 (1.8%)	-14 (-0.1%)	254 (2.1%)	22 (0.2%)

[a] Red boxes indicate that flows under the alternative are more than 5% lower than flows under the baseline; green boxes indicate that flows under the alternative are more than 5% greater than flows under the baseline.

Sacramento River at Wilkins Slough

Table B.7-5. Mean Monthly Flows (cfs) for Model Scenarios in the Sacramento River at Wilkins Slough, Year-Round

Alternative 4A_ELT: Upstream—Sacramento River at Wilkins Slough					
				A4A_ELT	
Month	Water Year Type	EXISTING CONDITIONS	NAA_ELT	H3_ELT	H4_ELT
JAN	W	19,145	19,250	19,275	19,267
	AN	17,084	16,521	16,611	16,596
	BN	12,521	12,322	12,640	12,592
	D	8,896	8,896	8,825	8,832
	C	7,858	8,152	7,860	7,864
	All	13,811	13,771	13,788	13,777
FEB	W	19,887	19,976	19,992	20,003
	AN	19,139	19,134	19,219	19,163
	BN	14,528	14,508	14,557	14,549
	D	11,520	11,451	11,451	11,400
	C	8,499	8,220	8,354	8,237
	All	15,359	15,327	15,373	15,339
MAR	W	18,223	18,325	18,323	18,328
	AN	17,696	17,638	17,712	17,706
	BN	12,208	11,505	11,673	11,591
	D	11,364	11,289	11,264	11,242
	C	8,101	8,201	8,386	8,232
	All	14,132	14,034	14,095	14,054
APR	W	13,392	13,312	13,315	13,299
	AN	10,264	10,038	10,063	10,101
	BN	7,152	6,795	6,847	7,032
	D	5,319	5,082	5,217	5,037
	C	4,164	4,136	4,097	4,055
	All	8,746	8,571	8,608	8,595
MAY	W	10,467	9,445	9,447	9,429
	AN	7,318	6,978	7,820	7,481
	BN	5,638	4,981	5,315	4,942
	D	4,669	4,454	4,817	4,642
	C	3,998	4,155	4,177	4,260
	All	6,962	6,452	6,716	6,571
JUN	W	6,503	6,226	6,467	6,249
	AN	5,781	5,958	6,523	5,590
	BN	5,243	5,205	5,811	5,274
	D	5,245	5,586	6,212	5,570
	C	5,141	5,753	5,957	5,724
	All	5,707	5,803	6,233	5,760

Alternative 4A_ELT: Upstream—Sacramento River at Wilkins Slough					
Month	Water Year Type	EXISTING CONDITIONS	NAA_ELT	A4A_ELT	
				H3_ELT	H4_ELT
JUL	W	6,685	7,162	7,367	7,224
	AN	6,971	7,307	7,304	7,369
	BN	6,122	6,503	6,873	6,462
	D	6,788	7,240	7,172	6,881
	C	7,162	6,577	6,708	6,100
	All	6,723	7,002	7,134	6,875
AUG	W	6,287	5,492	5,548	5,657
	AN	5,498	5,765	6,063	6,251
	BN	5,138	4,984	5,755	5,695
	D	5,833	5,723	4,574	6,023
	C	5,551	4,963	4,578	4,850
	All	5,768	5,419	5,303	5,713
SEP	W	9,338	11,904	11,624	11,901
	AN	5,631	8,877	7,485	8,577
	BN	5,128	5,291	4,733	4,647
	D	5,636	4,629	4,269	4,445
	C	5,200	4,689	4,514	4,486
	All	6,658	7,679	7,187	7,454
OCT	W	7,347	6,876	6,840	6,982
	AN	6,799	5,809	5,523	6,102
	BN	5,987	5,344	5,196	5,584
	D	5,688	5,411	5,386	5,555
	C	5,641	5,205	4,902	5,351
	All	6,421	5,892	5,764	6,063
NOV	W	9,644	10,843	9,684	9,724
	AN	8,210	9,465	7,845	8,229
	BN	6,793	7,688	6,308	6,517
	D	7,407	7,354	6,528	6,483
	C	5,118	5,081	4,722	4,508
	All	7,794	8,494	7,419	7,483
DEC	W	17,881	17,819	17,877	17,919
	AN	10,809	10,921	10,833	10,943
	BN	8,505	8,283	8,306	8,324
	D	8,950	8,665	8,633	8,580
	C	6,229	5,989	6,122	5,991
	All	11,580	11,441	11,463	11,464

1 **Table B.7-6. Differences[a] (Percent Differences) between Pairs of Model Scenarios in the Sacramento River at Wilkins Slough, Year-Round**

Alternative 4A_ELT: Upstream—Sacramento River at Wilkins Slough					
Month	**Water Year Type**	**EXISTING CONDITIONS vs. H3_ELT**	**NAA_ELT vs. H3_ELT**	**EXISTING CONDITIONS vs. H4_ELT**	**NAA_ELT vs. H4_ELT**
JAN	W	130 (0.7%)	25 (0.1%)	122 (0.6%)	17 (0.1%)
	AN	-473 (-2.8%)	90 (0.5%)	-488 (-2.9%)	75 (0.5%)
	BN	119 (1%)	318 (2.6%)	71 (0.6%)	270 (2.2%)
	D	-70 (-0.8%)	-71 (-0.8%)	-64 (-0.7%)	-64 (-0.7%)
	C	3 (0%)	-292 (-3.6%)	7 (0.1%)	-288 (-3.5%)
	All	-23 (-0.2%)	17 (0.1%)	-34 (-0.2%)	6 (0%)
FEB	W	104 (0.5%)	16 (0.1%)	115 (0.6%)	27 (0.1%)
	AN	80 (0.4%)	85 (0.4%)	24 (0.1%)	29 (0.1%)
	BN	30 (0.2%)	49 (0.3%)	22 (0.1%)	41 (0.3%)
	D	-68 (-0.6%)	0 (0%)	-119 (-1%)	-50 (-0.4%)
	C	-145 (-1.7%)	134 (1.6%)	-261 (-3.1%)	17 (0.2%)
	All	14 (0.1%)	46 (0.3%)	-21 (-0.1%)	11 (0.1%)
MAR	W	101 (0.6%)	-1 (0%)	106 (0.6%)	4 (0%)
	AN	17 (0.1%)	75 (0.4%)	11 (0.1%)	69 (0.4%)
	BN	-535 (-4.4%)	168 (1.5%)	-617 (-5.1%)	86 (0.7%)
	D	-100 (-0.9%)	-25 (-0.2%)	-122 (-1.1%)	-48 (-0.4%)
	C	285 (3.5%)	185 (2.3%)	131 (1.6%)	31 (0.4%)
	All	-37 (-0.3%)	61 (0.4%)	-78 (-0.6%)	20 (0.1%)
APR	W	-77 (-0.6%)	3 (0%)	-93 (-0.7%)	-13 (-0.1%)
	AN	-200 (-1.9%)	25 (0.3%)	-163 (-1.6%)	63 (0.6%)
	BN	-305 (-4.3%)	52 (0.8%)	-121 (-1.7%)	237 (3.5%)
	D	-103 (-1.9%)	134 (2.6%)	-283 (-5.3%)	-45 (-0.9%)
	C	-67 (-1.6%)	-39 (-1%)	-109 (-2.6%)	-81 (-2%)
	All	-138 (-1.6%)	37 (0.4%)	-152 (-1.7%)	24 (0.3%)
MAY	W	-1,019 (-9.7%)	3 (0%)	-1,038 (-9.9%)	-16 (-0.2%)
	AN	502 (6.9%)	841 (12.1%)	164 (2.2%)	503 (7.2%)
	BN	-323 (-5.7%)	334 (6.7%)	-695 (-12.3%)	-39 (-0.8%)
	D	148 (3.2%)	363 (8.2%)	-27 (-0.6%)	188 (4.2%)
	C	179 (4.5%)	22 (0.5%)	262 (6.5%)	105 (2.5%)
	All	-246 (-3.5%)	264 (4.1%)	-392 (-5.6%)	119 (1.8%)
JUN	W	-36 (-0.6%)	241 (3.9%)	-255 (-3.9%)	23 (0.4%)
	AN	742 (12.8%)	565 (9.5%)	-190 (-3.3%)	-368 (-6.2%)
	BN	568 (10.8%)	606 (11.6%)	32 (0.6%)	69 (1.3%)
	D	967 (18.4%)	626 (11.2%)	325 (6.2%)	-16 (-0.3%)
	C	817 (15.9%)	205 (3.6%)	584 (11.4%)	-29 (-0.5%)
	All	526 (9.2%)	430 (7.4%)	53 (0.9%)	-42 (-0.7%)

Alternative 4A_ELT: Upstream—Sacramento River at Wilkins Slough					
Month	**Water Year Type**	**EXISTING CONDITIONS vs. H3_ELT**	**NAA_ELT vs. H3_ELT**	**EXISTING CONDITIONS vs. H4_ELT**	**NAA_ELT vs. H4_ELT**
JUL	W	682 (10.2%)	204 (2.9%)	539 (8.1%)	61 (0.9%)
	AN	333 (4.8%)	-3 (0%)	398 (5.7%)	61 (0.8%)
	BN	751 (12.3%)	370 (5.7%)	340 (5.5%)	-42 (-0.6%)
	D	385 (5.7%)	-68 (-0.9%)	93 (1.4%)	-360 (-5%)
	C	-453 (-6.3%)	131 (2%)	-1,061 (-14.8%)	-476 (-7.2%)
	All	411 (6.1%)	132 (1.9%)	152 (2.3%)	-127 (-1.8%)
AUG	W	-739 (-11.8%)	56 (1%)	-630 (-10%)	165 (3%)
	AN	565 (10.3%)	299 (5.2%)	752 (13.7%)	486 (8.4%)
	BN	617 (12%)	770 (15.5%)	558 (10.9%)	711 (14.3%)
	D	-1,259 (-21.6%)	-1,149 (-20.1%)	190 (3.3%)	300 (5.2%)
	C	-973 (-17.5%)	-385 (-7.8%)	-701 (-12.6%)	-113 (-2.3%)
	All	-465 (-8.1%)	-115 (-2.1%)	-55 (-1%)	294 (5.4%)
SEP	W	2,287 (24.5%)	-279 (-2.3%)	2,563 (27.4%)	-3 (0%)
	AN	1,853 (32.9%)	-1,393 (-15.7%)	2,946 (52.3%)	-300 (-3.4%)
	BN	-395 (-7.7%)	-558 (-10.6%)	-481 (-9.4%)	-645 (-12.2%)
	D	-1,367 (-24.2%)	-360 (-7.8%)	-1,191 (-21.1%)	-184 (-4%)
	C	-686 (-13.2%)	-175 (-3.7%)	-714 (-13.7%)	-203 (-4.3%)
	All	529 (7.9%)	-492 (-6.4%)	796 (12%)	-225 (-2.9%)
OCT	W	-507 (-6.9%)	-36 (-0.5%)	-364 (-5%)	106 (1.5%)
	AN	-1,276 (-18.8%)	-286 (-4.9%)	-698 (-10.3%)	293 (5%)
	BN	-790 (-13.2%)	-148 (-2.8%)	-403 (-6.7%)	240 (4.5%)
	D	-302 (-5.3%)	-25 (-0.5%)	-133 (-2.3%)	144 (2.7%)
	C	-739 (-13.1%)	-303 (-5.8%)	-290 (-5.1%)	147 (2.8%)
	All	-657 (-10.2%)	-128 (-2.2%)	-358 (-5.6%)	171 (2.9%)
NOV	W	40 (0.4%)	-1,159 (-10.7%)	80 (0.8%)	-1,119 (-10.3%)
	AN	-365 (-4.4%)	-1,620 (-17.1%)	20 (0.2%)	-1,236 (-13.1%)
	BN	-485 (-7.1%)	-1,380 (-17.9%)	-276 (-4.1%)	-1,171 (-15.2%)
	D	-880 (-11.9%)	-826 (-11.2%)	-924 (-12.5%)	-870 (-11.8%)
	C	-397 (-7.7%)	-360 (-7.1%)	-610 (-11.9%)	-574 (-11.3%)
	All	-375 (-4.8%)	-1,074 (-12.6%)	-311 (-4%)	-1,010 (-11.9%)
DEC	W	-4 (0%)	58 (0.3%)	38 (0.2%)	100 (0.6%)
	AN	24 (0.2%)	-88 (-0.8%)	134 (1.2%)	22 (0.2%)
	BN	-199 (-2.3%)	23 (0.3%)	-181 (-2.1%)	41 (0.5%)
	D	-316 (-3.5%)	-32 (-0.4%)	-370 (-4.1%)	-85 (-1%)
	C	-107 (-1.7%)	134 (2.2%)	-238 (-3.8%)	2 (0%)
	All	-117 (-1%)	22 (0.2%)	-115 (-1%)	23 (0.2%)

[a] Red boxes indicate that flows under the alternative are more than 5% lower than flows under the baseline; green boxes indicate that flows under the alternative are more than 5% greater than flows under the baseline.

Sacramento River at Verona

Table B.7-7. Mean Monthly Flows (cfs) for Model Scenarios in the Sacramento River at Verona, Year-Round

Alternative 4A_ELT: Upstream—Sacramento River at Verona					
				A4A_ELT	
Month	Water Year Type	EXISTING CONDITIONS	NAA_ELT	H3_ELT	H4_ELT
JAN	W	44,589	45,074	43,368	43,646
	AN	34,120	32,939	31,498	31,734
	BN	20,176	19,324	17,820	17,879
	D	14,756	14,643	14,042	13,977
	C	12,085	12,331	11,618	11,577
	All	27,583	27,430	26,185	26,298
FEB	W	49,892	50,745	49,193	48,993
	AN	39,161	39,631	38,675	38,259
	BN	26,429	25,717	23,861	24,512
	D	18,402	18,079	17,146	16,991
	C	12,822	12,387	12,073	12,003
	All	31,978	32,062	30,862	30,804
MAR	W	43,455	44,098	42,020	41,973
	AN	39,477	39,691	37,948	37,478
	BN	21,484	19,717	18,292	18,650
	D	17,868	17,411	16,398	16,497
	C	11,903	11,765	11,745	11,596
	All	28,888	28,700	27,318	27,296
APR	W	32,219	32,102	29,808	32,405
	AN	22,250	21,717	20,331	23,299
	BN	14,459	13,834	13,363	18,758
	D	11,113	10,967	11,113	10,963
	C	9,420	9,304	9,388	9,184
	All	19,759	19,488	18,522	20,638
MAY	W	26,193	23,714	23,617	26,598
	AN	17,080	16,427	18,037	20,607
	BN	11,451	10,653	11,070	13,160
	D	9,283	9,086	9,621	9,651
	C	7,125	7,408	7,148	7,276
	All	15,840	14,820	15,176	16,879
JUN	W	18,367	15,664	17,607	15,127
	AN	13,590	12,877	16,073	13,070
	BN	11,062	10,888	14,747	11,940
	D	10,429	10,702	12,174	10,717
	C	8,911	9,441	9,315	9,024
	All	13,295	12,441	14,488	12,421

Alternative 4A_ELT: Upstream—Sacramento River at Verona					
Month	Water Year Type	EXISTING CONDITIONS	NAA_ELT	A4A_ELT	
				H3_ELT	H4_ELT
JUL	W	16,253	17,144	16,859	15,269
	AN	17,488	18,014	18,091	14,880
	BN	16,698	16,823	16,747	14,944
	D	16,352	16,245	14,669	13,359
	C	14,476	13,348	10,570	10,491
	All	16,271	16,464	15,619	14,038
AUG	W	12,464	13,393	12,720	10,801
	AN	13,691	14,684	14,626	12,099
	BN	13,389	13,098	13,438	12,054
	D	14,688	13,057	10,148	10,936
	C	9,208	8,300	8,359	9,095
	All	12,813	12,713	11,919	10,985
SEP	W	14,279	22,873	20,732	20,411
	AN	10,536	18,667	15,782	15,179
	BN	9,961	10,768	8,819	8,151
	D	10,542	8,618	7,884	8,094
	C	7,764	7,264	7,287	7,653
	All	11,220	14,777	13,186	12,981
OCT	W	11,503	10,681	10,829	10,450
	AN	9,381	8,617	8,462	8,838
	BN	9,867	8,868	8,865	8,972
	D	8,681	8,515	8,949	8,284
	C	8,544	7,862	7,556	8,147
	All	9,861	9,181	9,256	9,149
NOV	W	15,307	16,176	15,027	14,880
	AN	11,792	13,177	11,449	11,655
	BN	9,852	10,676	9,186	9,245
	D	10,157	10,024	9,185	8,942
	C	7,341	7,283	6,884	6,806
	All	11,565	12,146	11,032	10,961
DEC	W	33,840	33,224	31,091	31,781
	AN	17,572	18,415	17,617	17,789
	BN	13,100	13,257	13,009	12,870
	D	12,685	12,465	12,298	12,020
	C	9,771	8,724	8,974	8,648
	All	19,752	19,506	18,670	18,782

1 **Table B.7-8. Differences[a] (Percent Differences) between Pairs of Model Scenarios in the Sacramento River at Verona, Year-Round**

Alternative 4A_ELT: Upstream—Sacramento River at Verona					
Month	**Water Year Type**	**EXISTING CONDITIONS vs. H3_ELT**	**NAA_ELT vs. H3_ELT**	**EXISTING CONDITIONS vs. H4_ELT**	**NAA_ELT vs. H4_ELT**
JAN	W	-1,221 (-2.7%)	-1,706 (-3.8%)	-943 (-2.1%)	-1,429 (-3.2%)
	AN	-2,623 (-7.7%)	-1,441 (-4.4%)	-2,387 (-7%)	-1,205 (-3.7%)
	BN	-2,355 (-11.7%)	-1,504 (-7.8%)	-2,297 (-11.4%)	-1,445 (-7.5%)
	D	-714 (-4.8%)	-601 (-4.1%)	-779 (-5.3%)	-666 (-4.5%)
	C	-467 (-3.9%)	-713 (-5.8%)	-508 (-4.2%)	-754 (-6.1%)
	All	-1,398 (-5.1%)	-1,245 (-4.5%)	-1,286 (-4.7%)	-1,133 (-4.1%)
FEB	W	-699 (-1.4%)	-1,552 (-3.1%)	-899 (-1.8%)	-1,753 (-3.5%)
	AN	-487 (-1.2%)	-956 (-2.4%)	-903 (-2.3%)	-1,372 (-3.5%)
	BN	-2,568 (-9.7%)	-1,857 (-7.2%)	-1,917 (-7.3%)	-1,205 (-4.7%)
	D	-1,256 (-6.8%)	-932 (-5.2%)	-1,411 (-7.7%)	-1,088 (-6%)
	C	-749 (-5.8%)	-315 (-2.5%)	-819 (-6.4%)	-385 (-3.1%)
	All	-1,117 (-3.5%)	-1,200 (-3.7%)	-1,174 (-3.7%)	-1,257 (-3.9%)
MAR	W	-1,435 (-3.3%)	-2,078 (-4.7%)	-1,482 (-3.4%)	-2,124 (-4.8%)
	AN	-1,530 (-3.9%)	-1,744 (-4.4%)	-1,999 (-5.1%)	-2,213 (-5.6%)
	BN	-3,192 (-14.9%)	-1,425 (-7.2%)	-2,834 (-13.2%)	-1,066 (-5.4%)
	D	-1,470 (-8.2%)	-1,012 (-5.8%)	-1,371 (-7.7%)	-914 (-5.2%)
	C	-158 (-1.3%)	-20 (-0.2%)	-308 (-2.6%)	-169 (-1.4%)
	All	-1,570 (-5.4%)	-1,382 (-4.8%)	-1,592 (-5.5%)	-1,405 (-4.9%)
APR	W	-2,411 (-7.5%)	-2,293 (-7.1%)	186 (0.6%)	303 (0.9%)
	AN	-1,919 (-8.6%)	-1,386 (-6.4%)	1,048 (4.7%)	1,581 (7.3%)
	BN	-1,096 (-7.6%)	-471 (-3.4%)	4,300 (29.7%)	4,924 (35.6%)
	D	0 (0%)	146 (1.3%)	-150 (-1.3%)	-4 (0%)
	C	-32 (-0.3%)	84 (0.9%)	-236 (-2.5%)	-120 (-1.3%)
	All	-1,237 (-6.3%)	-966 (-5%)	879 (4.4%)	1,150 (5.9%)
MAY	W	-2,576 (-9.8%)	-96 (-0.4%)	405 (1.5%)	2,884 (12.2%)
	AN	958 (5.6%)	1,610 (9.8%)	3,527 (20.7%)	4,180 (25.4%)
	BN	-381 (-3.3%)	417 (3.9%)	1,708 (14.9%)	2,506 (23.5%)
	D	337 (3.6%)	535 (5.9%)	368 (4%)	565 (6.2%)
	C	23 (0.3%)	-260 (-3.5%)	152 (2.1%)	-132 (-1.8%)
	All	-664 (-4.2%)	356 (2.4%)	1,039 (6.6%)	2,059 (13.9%)
JUN	W	-760 (-4.1%)	1,943 (12.4%)	-3,240 (-17.6%)	-537 (-3.4%)
	AN	2,483 (18.3%)	3,196 (24.8%)	-520 (-3.8%)	193 (1.5%)
	BN	3,685 (33.3%)	3,859 (35.4%)	878 (7.9%)	1,052 (9.7%)
	D	1,746 (16.7%)	1,472 (13.8%)	289 (2.8%)	15 (0.1%)
	C	404 (4.5%)	-126 (-1.3%)	113 (1.3%)	-417 (-4.4%)
	All	1,194 (9%)	2,047 (16.5%)	-874 (-6.6%)	-20 (-0.2%)

Alternative 4A_ELT: Upstream—Sacramento River at Verona					
Month	**Water Year Type**	**EXISTING CONDITIONS vs. H3_ELT**	**NAA_ELT vs. H3_ELT**	**EXISTING CONDITIONS vs. H4_ELT**	**NAA_ELT vs. H4_ELT**
JUL	W	606 (3.7%)	-285 (-1.7%)	-984 (-6.1%)	-1,875 (-10.9%)
	AN	603 (3.5%)	77 (0.4%)	-2,608 (-14.9%)	-3,134 (-17.4%)
	BN	50 (0.3%)	-76 (-0.4%)	-1,754 (-10.5%)	-1,879 (-11.2%)
	D	-1,683 (-10.3%)	-1,576 (-9.7%)	-2,993 (-18.3%)	-2,886 (-17.8%)
	C	-3,906 (-27%)	-2,778 (-20.8%)	-3,985 (-27.5%)	-2,857 (-21.4%)
	All	-652 (-4%)	-844 (-5.1%)	-2,233 (-13.7%)	-2,426 (-14.7%)
AUG	W	256 (2.1%)	-673 (-5%)	-1,663 (-13.3%)	-2,593 (-19.4%)
	AN	935 (6.8%)	-57 (-0.4%)	-1,593 (-11.6%)	-2,585 (-17.6%)
	BN	49 (0.4%)	340 (2.6%)	-1,335 (-10%)	-1,044 (-8%)
	D	-4,540 (-30.9%)	-2,909 (-22.3%)	-3,751 (-25.5%)	-2,120 (-16.2%)
	C	-849 (-9.2%)	59 (0.7%)	-112 (-1.2%)	796 (9.6%)
	All	-894 (-7%)	-794 (-6.2%)	-1,828 (-14.3%)	-1,728 (-13.6%)
SEP	W	6,453 (45.2%)	-2,140 (-9.4%)	6,132 (42.9%)	-2,462 (-10.8%)
	AN	5,245 (49.8%)	-2,885 (-15.5%)	4,642 (44.1%)	-3,488 (-18.7%)
	BN	-1,141 (-11.5%)	-1,949 (-18.1%)	-1,810 (-18.2%)	-2,618 (-24.3%)
	D	-2,658 (-25.2%)	-734 (-8.5%)	-2,447 (-23.2%)	-524 (-6.1%)
	C	-477 (-6.1%)	23 (0.3%)	-111 (-1.4%)	389 (5.4%)
	All	1,966 (17.5%)	-1,591 (-10.8%)	1,761 (15.7%)	-1,796 (-12.2%)
OCT	W	-674 (-5.9%)	149 (1.4%)	-1,054 (-9.2%)	-231 (-2.2%)
	AN	-919 (-9.8%)	-156 (-1.8%)	-543 (-5.8%)	220 (2.6%)
	BN	-1,002 (-10.2%)	-3 (0%)	-895 (-9.1%)	104 (1.2%)
	D	268 (3.1%)	434 (5.1%)	-397 (-4.6%)	-231 (-2.7%)
	C	-987 (-11.6%)	-305 (-3.9%)	-396 (-4.6%)	286 (3.6%)
	All	-605 (-6.1%)	74 (0.8%)	-712 (-7.2%)	-32 (-0.4%)
NOV	W	-280 (-1.8%)	-1,150 (-7.1%)	-427 (-2.8%)	-1,296 (-8%)
	AN	-343 (-2.9%)	-1,728 (-13.1%)	-138 (-1.2%)	-1,522 (-11.6%)
	BN	-666 (-6.8%)	-1,489 (-13.9%)	-608 (-6.2%)	-1,431 (-13.4%)
	D	-972 (-9.6%)	-840 (-8.4%)	-1,214 (-12%)	-1,082 (-10.8%)
	C	-457 (-6.2%)	-399 (-5.5%)	-535 (-7.3%)	-476 (-6.5%)
	All	-533 (-4.6%)	-1,114 (-9.2%)	-604 (-5.2%)	-1,185 (-9.8%)
DEC	W	-2,749 (-8.1%)	-2,133 (-6.4%)	-2,059 (-6.1%)	-1,443 (-4.3%)
	AN	45 (0.3%)	-798 (-4.3%)	217 (1.2%)	-626 (-3.4%)
	BN	-90 (-0.7%)	-248 (-1.9%)	-230 (-1.8%)	-387 (-2.9%)
	D	-387 (-3%)	-166 (-1.3%)	-665 (-5.2%)	-444 (-3.6%)
	C	-796 (-8.2%)	250 (2.9%)	-1,122 (-11.5%)	-76 (-0.9%)
	All	-1,082 (-5.5%)	-835 (-4.3%)	-971 (-4.9%)	-724 (-3.7%)

[a] Red boxes indicate that flows under the alternative are more than 5% lower than flows under the baseline; green boxes indicate that flows under the alternative are more than 5% greater than flows under the baseline.

Trinity River below Lewiston

Table B.7-9. Mean Monthly Flows (cfs) for Model Scenarios in the Trinity River Below Lewiston, Year-Round

Alternative 4A_ELT: Upstream—Trinity River below Lewiston					
				A4A_ELT	
Month	Water Year Type	EXISTING CONDITIONS	NAA_ELT	H3_ELT	H4_ELT
JAN	W	1,440	1,570	1,606	1,581
	AN	300	300	300	300
	BN	358	300	300	300
	D	300	300	300	300
	C	300	300	300	300
	All	671	703	714	706
FEB	W	1,056	1,209	1,288	1,333
	AN	689	773	855	843
	BN	517	559	559	559
	D	300	300	300	300
	C	300	300	300	300
	All	634	702	739	751
MAR	W	1,209	1,335	1,409	1,376
	AN	436	475	475	475
	BN	319	302	300	300
	D	300	300	300	300
	C	300	300	300	300
	All	611	654	677	667
APR	W	721	740	738	727
	AN	469	561	467	467
	BN	507	508	508	508
	D	529	529	529	529
	C	575	580	580	580
	All	584	605	590	587
MAY	W	4,636	4,620	4,620	4,620
	AN	4,462	4,450	4,450	4,450
	BN	3,774	3,763	3,763	3,763
	D	3,216	3,216	3,216	3,216
	C	2,092	1,973	1,973	1,973
	All	3,779	3,753	3,753	3,753
JUN	W	3,371	3,613	3,613	3,613
	AN	2,488	2,663	2,663	2,663
	BN	1,672	1,767	1,767	1,767
	D	1,251	1,251	1,251	1,251
	C	783	783	783	783
	All	2,108	2,226	2,226	2,226

Alternative 4A_ELT: Upstream—Trinity River below Lewiston					
				A4A_ELT	
Month	Water Year Type	EXISTING CONDITIONS	NAA_ELT	H3_ELT	H4_ELT
JUL	W	1,289	1,161	1,161	1,161
	AN	1,048	1,048	1,048	1,048
	BN	869	916	916	916
	D	667	667	667	667
	C	450	450	450	450
	All	923	890	890	890
AUG	W	450	450	450	450
	AN	450	450	450	450
	BN	450	450	450	450
	D	450	450	450	450
	C	450	413	413	413
	All	450	445	445	445
SEP	W	450	450	450	450
	AN	450	450	450	450
	BN	450	450	450	450
	D	450	450	450	450
	C	450	356	375	413
	All	450	436	439	445
OCT	W	373	373	373	373
	AN	373	337	312	373
	BN	346	346	346	346
	D	373	352	352	373
	C	373	342	342	373
	All	368	354	350	368
NOV	W	489	510	461	478
	AN	300	275	275	300
	BN	300	300	300	300
	D	300	283	283	283
	C	300	263	275	275
	All	360	354	340	349
DEC	W	1,072	1,281	1,379	1,378
	AN	300	300	300	300
	BN	300	300	300	300
	D	300	300	300	300
	C	300	300	300	300
	All	545	611	642	642

1 **Table B.7-10. Differences[a] (Percent Differences) between Pairs of Model Scenarios in the Trinity River Below Lewiston, Year-Round**

Alternative 4A_ELT: Upstream—Trinity River below Lewiston					
Month	**Water Year Type**	**EXISTING CONDITIONS vs. H3_ELT**	**NAA_ELT vs. H3_ELT**	**EXISTING CONDITIONS vs. H4_ELT**	**NAA_ELT vs. H4_ELT**
JAN	W	167 (11.6%)	37 (2.3%)	141 (9.8%)	11 (0.7%)
	AN	0 (0%)	0 (0%)	0 (0%)	0 (0%)
	BN	-58 (-16.3%)	0 (0%)	-58 (-16.3%)	0 (0%)
	D	0 (0%)	0 (0%)	0 (0%)	0 (0%)
	C	0 (0%)	0 (0%)	0 (0%)	0 (0%)
	All	43 (6.4%)	12 (1.7%)	35 (5.2%)	4 (0.5%)
FEB	W	231 (21.9%)	79 (6.5%)	277 (26.2%)	124 (10.3%)
	AN	166 (24%)	82 (10.6%)	153 (22.2%)	70 (9%)
	BN	43 (8.2%)	0 (0%)	43 (8.2%)	0 (0%)
	D	0 (0%)	0 (0%)	0 (0%)	0 (0%)
	C	0 (0%)	0 (0%)	0 (0%)	0 (0%)
	All	105 (16.5%)	37 (5.3%)	118 (18.6%)	50 (7.1%)
MAR	W	200 (16.5%)	73 (5.5%)	168 (13.9%)	41 (3.1%)
	AN	39 (8.9%)	0 (0%)	39 (8.9%)	0 (0%)
	BN	-19 (-5.8%)	-2 (-0.7%)	-19 (-5.8%)	-2 (-0.7%)
	D	0 (0%)	0 (0%)	0 (0%)	0 (0%)
	C	0 (0%)	0 (0%)	0 (0%)	0 (0%)
	All	66 (10.8%)	23 (3.5%)	56 (9.1%)	13 (1.9%)
APR	W	17 (2.4%)	-2 (-0.2%)	5 (0.8%)	-13 (-1.8%)
	AN	-3 (-0.6%)	-95 (-16.9%)	-3 (-0.6%)	-95 (-16.9%)
	BN	1 (0.2%)	0 (0%)	1 (0.2%)	0 (0%)
	D	0 (0%)	0 (0%)	0 (0%)	0 (0%)
	C	5 (0.9%)	0 (0%)	5 (0.9%)	0 (0%)
	All	6 (1%)	-14 (-2.4%)	2 (0.4%)	-18 (-3%)
MAY	W	-16 (-0.3%)	0 (0%)	-16 (-0.3%)	0 (0%)
	AN	-12 (-0.3%)	0 (0%)	-12 (-0.3%)	0 (0%)
	BN	-12 (-0.3%)	0 (0%)	-12 (-0.3%)	0 (0%)
	D	0 (0%)	0 (0%)	0 (0%)	0 (0%)
	C	-119 (-5.7%)	0 (0%)	-119 (-5.7%)	0 (0%)
	All	-26 (-0.7%)	0 (0%)	-26 (-0.7%)	0 (0%)
JUN	W	242 (7.2%)	0 (0%)	242 (7.2%)	0 (0%)
	AN	175 (7%)	0 (0%)	175 (7%)	0 (0%)
	BN	96 (5.7%)	0 (0%)	96 (5.7%)	0 (0%)
	D	0 (0%)	0 (0%)	0 (0%)	0 (0%)
	C	0 (0%)	0 (0%)	0 (0%)	0 (0%)
	All	119 (5.6%)	0 (0%)	119 (5.6%)	0 (0%)

Alternative 4A_ELT: Upstream—Trinity River below Lewiston					
Month	**Water Year Type**	**EXISTING CONDITIONS vs. H3_ELT**	**NAA_ELT vs. H3_ELT**	**EXISTING CONDITIONS vs. H4_ELT**	**NAA_ELT vs. H4_ELT**
JUL	W	-128 (-9.9%)	0 (0%)	-128 (-9.9%)	0 (0%)
	AN	0 (0%)	0 (0%)	0 (0%)	0 (0%)
	BN	47 (5.4%)	0 (0%)	47 (5.4%)	0 (0%)
	D	0 (0%)	0 (0%)	0 (0%)	0 (0%)
	C	0 (0%)	0 (0%)	0 (0%)	0 (0%)
	All	-33 (-3.5%)	0 (0%)	-33 (-3.5%)	0 (0%)
AUG	W	0 (0%)	0 (0%)	0 (0%)	0 (0%)
	AN	0 (0%)	0 (0%)	0 (0%)	0 (0%)
	BN	0 (0%)	0 (0%)	0 (0%)	0 (0%)
	D	0 (0%)	0 (0%)	0 (0%)	0 (0%)
	C	-38 (-8.3%)	0 (0%)	-38 (-8.3%)	0 (0%)
	All	-5 (-1.2%)	0 (0%)	-5 (-1.2%)	0 (0%)
SEP	W	0 (0%)	0 (0%)	0 (0%)	0 (0%)
	AN	0 (0%)	0 (0%)	0 (0%)	0 (0%)
	BN	0 (0%)	0 (0%)	0 (0%)	0 (0%)
	D	0 (0%)	0 (0%)	0 (0%)	0 (0%)
	C	-75 (-16.7%)	19 (5.5%)	-38 (-8.3%)	57 (16%)
	All	-11 (-2.4%)	3 (0.7%)	-5 (-1.2%)	8 (1.9%)
OCT	W	0 (0%)	0 (0%)	0 (0%)	0 (0%)
	AN	-61 (-16.4%)	-25 (-7.6%)	0 (0%)	36 (10.6%)
	BN	0 (0%)	0 (0%)	0 (0%)	0 (0%)
	D	-21 (-5.6%)	0 (0%)	0 (0%)	21 (5.9%)
	C	-31 (-8.3%)	0 (0%)	0 (0%)	31 (9.1%)
	All	-18 (-4.9%)	-4 (-1.1%)	0 (0%)	14 (4%)
NOV	W	-28 (-5.7%)	-49 (-9.7%)	-11 (-2.2%)	-32 (-6.2%)
	AN	-25 (-8.3%)	0 (0%)	0 (0%)	25 (9.1%)
	BN	0 (0%)	0 (0%)	0 (0%)	0 (0%)
	D	-17 (-5.6%)	0 (0%)	-17 (-5.6%)	0 (0%)
	C	-25 (-8.3%)	12 (4.5%)	-25 (-8.3%)	12 (4.5%)
	All	-20 (-5.5%)	-14 (-3.9%)	-11 (-3%)	-5 (-1.3%)
DEC	W	307 (28.7%)	98 (7.6%)	307 (28.6%)	97 (7.6%)
	AN	0 (0%)	0 (0%)	0 (0%)	0 (0%)
	BN	0 (0%)	0 (0%)	0 (0%)	0 (0%)
	D	0 (0%)	0 (0%)	0 (0%)	0 (0%)
	C	0 (0%)	0 (0%)	0 (0%)	0 (0%)
	All	97 (17.9%)	31 (5.1%)	97 (17.9%)	31 (5%)

[a] Red boxes indicate that flows under the alternative are more than 5% lower than flows under the baseline; green boxes indicate that flows under the alternative are more than 5% greater than flows under the baseline.

Clear Creek below Whiskeytown

Table B.7-11. Mean Monthly Flows (cfs) for Model Scenarios in Clear Creek Below Whiskeytown, Year-Round

Alternative 4A_ELT: Upstream—Clear Creek below Whiskeytown					
				A4A_ELT	
Month	Water Year Type	EXISTING CONDITIONS	NAA_ELT	H3_ELT	H4_ELT
JAN	W	220	309	309	309
	AN	192	192	192	192
	BN	189	189	189	189
	D	184	192	192	192
	C	155	166	171	171
	All	193	225	225	225
FEB	W	220	249	249	249
	AN	197	196	196	196
	BN	189	189	189	189
	D	184	192	192	192
	C	155	166	171	171
	All	194	206	207	207
MAR	W	200	207	207	207
	AN	197	203	196	203
	BN	189	192	189	215
	D	186	192	192	192
	C	155	166	171	171
	All	188	194	194	199
APR	W	200	200	200	200
	AN	197	196	196	203
	BN	189	192	189	189
	D	189	192	192	192
	C	155	166	171	171
	All	189	191	191	193
MAY	W	277	277	277	277
	AN	277	277	277	277
	BN	263	269	269	269
	D	264	264	264	264
	C	211	224	224	224
	All	262	265	265	265
JUN	W	200	200	200	200
	AN	200	200	200	200
	BN	181	186	186	186
	D	180	180	180	180
	C	115	120	120	120
	All	180	181	181	181

Alternative 4A_ELT: Upstream—Clear Creek below Whiskeytown					
Month	Water Year Type	EXISTING CONDITIONS	NAA_ELT	A4A_ELT	
				H3_ELT	H4_ELT
JUL	W	85	85	85	85
	AN	85	85	85	85
	BN	85	85	85	85
	D	85	85	85	85
	C	85	99	85	85
	All	85	87	85	85
AUG	W	85	85	85	85
	AN	85	85	85	85
	BN	85	85	85	85
	D	85	85	85	85
	C	94	85	94	94
	All	86	85	86	86
SEP	W	150	150	150	150
	AN	150	150	150	150
	BN	150	150	150	150
	D	144	150	150	150
	C	133	121	108	121
	All	146	146	144	146
OCT	W	198	198	198	198
	AN	183	183	183	183
	BN	189	179	179	179
	D	175	183	175	183
	C	150	165	154	167
	All	182	185	181	185
NOV	W	198	198	198	198
	AN	185	180	180	185
	BN	184	189	189	189
	D	177	184	176	176
	C	155	158	158	158
	All	183	185	183	184
DEC	W	198	198	198	198
	AN	185	192	192	192
	BN	189	189	189	189
	D	177	189	189	189
	C	155	166	171	171
	All	184	189	190	190

1 **Table B.7-12. Differences[a] (Percent Differences) between Pairs of Model Scenarios in Clear Creek Below Whiskeytown, Year-Round**

Alternative 4A_ELT: Upstream—Clear Creek below Whiskeytown					
Month	**Water Year Type**	**EXISTING CONDITIONS vs. H3_ELT**	**NAA_ELT vs. H3_ELT**	**EXISTING CONDITIONS vs. H4_ELT**	**NAA_ELT vs. H4_ELT**
JAN	W	88 (40.1%)	0 (0%)	89 (40.2%)	0 (0%)
	AN	0 (-0.1%)	0 (0%)	0 (-0.1%)	0 (0%)
	BN	0 (0%)	0 (0%)	0 (0%)	0 (0%)
	D	7 (3.9%)	0 (0%)	7 (3.9%)	0 (0%)
	C	16 (10.2%)	5 (2.9%)	16 (10.2%)	5 (2.9%)
	All	32 (16.5%)	1 (0.3%)	32 (16.5%)	1 (0.3%)
FEB	W	29 (13.3%)	0 (0%)	29 (13.4%)	0 (0.1%)
	AN	-1 (-0.4%)	0 (0%)	-1 (-0.3%)	0 (0.1%)
	BN	0 (0%)	0 (0%)	0 (0%)	0 (0%)
	D	7 (3.9%)	0 (0%)	7 (3.9%)	0 (0%)
	C	16 (10.2%)	5 (2.9%)	16 (10.2%)	5 (2.9%)
	All	13 (6.7%)	1 (0.3%)	13 (6.8%)	1 (0.4%)
MAR	W	7 (3.3%)	0 (0%)	7 (3.4%)	0 (0.1%)
	AN	-1 (-0.4%)	-7 (-3.7%)	7 (3.5%)	0 (0.1%)
	BN	0 (0%)	-3 (-1.4%)	25 (13.4%)	23 (11.8%)
	D	6 (3.2%)	0 (0%)	6 (3.2%)	0 (0%)
	C	16 (10.2%)	5 (2.9%)	16 (10.2%)	5 (2.9%)
	All	6 (3%)	-1 (-0.4%)	11 (5.9%)	5 (2.4%)
APR	W	0 (0%)	0 (0%)	0 (0.1%)	0 (0.1%)
	AN	-1 (-0.4%)	0 (0%)	7 (3.5%)	8 (3.9%)
	BN	0 (0%)	-3 (-1.4%)	0 (0%)	-3 (-1.4%)
	D	3 (1.7%)	0 (0%)	3 (1.7%)	0 (0%)
	C	16 (10.2%)	5 (2.9%)	16 (10.2%)	5 (2.9%)
	All	3 (1.5%)	0 (0.1%)	4 (2.2%)	1 (0.7%)
MAY	W	0 (0.2%)	0 (0%)	0 (0.2%)	0 (0%)
	AN	0 (0.2%)	0 (0%)	0 (0.2%)	0 (0%)
	BN	6 (2.3%)	0 (0%)	6 (2.3%)	0 (0%)
	D	0 (0.1%)	0 (0%)	0 (0.1%)	0 (0%)
	C	13 (6.4%)	0 (0%)	13 (6.4%)	0 (0%)
	All	3 (1.3%)	0 (0%)	3 (1.3%)	0 (0%)
JUN	W	0 (0%)	0 (0%)	0 (0%)	0 (0%)
	AN	0 (0%)	0 (0%)	0 (0%)	0 (0%)
	BN	5 (2.6%)	0 (0%)	5 (2.6%)	0 (0%)
	D	0 (0%)	0 (0%)	0 (0%)	0 (0%)
	C	5 (4.7%)	0 (0%)	5 (4.7%)	0 (0%)
	All	2 (0.9%)	0 (0%)	2 (0.9%)	0 (0%)

Alternative 4A_ELT: Upstream—Clear Creek below Whiskeytown					
Month	**Water Year Type**	**EXISTING CONDITIONS vs. H3_ELT**	**NAA_ELT vs. H3_ELT**	**EXISTING CONDITIONS vs. H4_ELT**	**NAA_ELT vs. H4_ELT**
JUL	W	0 (0%)	0 (0%)	0 (0%)	0 (0%)
	AN	0 (0%)	0 (0%)	0 (0%)	0 (0%)
	BN	0 (0%)	0 (0%)	0 (0%)	0 (0%)
	D	0 (0%)	0 (0%)	0 (0%)	0 (0%)
	C	0 (0%)	-14 (-13.8%)	0 (0%)	-14 (-13.8%)
	All	0 (0%)	-2 (-2.3%)	0 (0%)	-2 (-2.3%)
AUG	W	0 (0%)	0 (0%)	0 (0%)	0 (0%)
	AN	0 (0%)	0 (0%)	0 (0%)	0 (0%)
	BN	0 (0%)	0 (0%)	0 (0%)	0 (0%)
	D	0 (0%)	0 (0%)	0 (0%)	0 (0%)
	C	0 (-0.3%)	9 (10.6%)	0 (-0.3%)	9 (10.6%)
	All	0 (-0.1%)	1 (1.6%)	0 (-0.1%)	1 (1.6%)
SEP	W	0 (0%)	0 (0%)	0 (0%)	0 (0%)
	AN	0 (0%)	0 (0%)	0 (0%)	0 (0%)
	BN	0 (0%)	0 (0%)	0 (0%)	0 (0%)
	D	6 (3.8%)	0 (0%)	6 (3.8%)	0 (0%)
	C	-25 (-18.7%)	-13 (-10.3%)	-12 (-9.4%)	0 (0%)
	All	-2 (-1.7%)	-2 (-1.3%)	-1 (-0.4%)	0 (0%)
OCT	W	0 (0%)	0 (0%)	0 (0%)	0 (0%)
	AN	0 (0%)	0 (0%)	0 (0%)	0 (0%)
	BN	-11 (-5.7%)	0 (0%)	-11 (-5.7%)	0 (0%)
	D	0 (0%)	-8 (-4.5%)	8 (4.8%)	0 (0%)
	C	4 (2.8%)	-11 (-6.5%)	17 (11.1%)	2 (1.1%)
	All	-1 (-0.7%)	-3 (-1.8%)	2 (1.3%)	0 (0.1%)
NOV	W	0 (0%)	0 (0%)	0 (0%)	0 (0%)
	AN	-5 (-2.8%)	0 (0%)	0 (0%)	5 (2.9%)
	BN	6 (3.1%)	0 (0%)	6 (3.1%)	0 (0%)
	D	-1 (-0.6%)	-8 (-4.5%)	-1 (-0.6%)	-8 (-4.5%)
	C	3 (2.2%)	0 (0%)	3 (2.2%)	0 (0%)
	All	0 (0.3%)	-2 (-1%)	1 (0.7%)	-1 (-0.6%)
DEC	W	0 (0%)	0 (-0.1%)	0 (0%)	0 (-0.1%)
	AN	7 (3.6%)	0 (0%)	7 (3.6%)	0 (0%)
	BN	0 (0%)	0 (0%)	0 (0%)	0 (0%)
	D	12 (6.6%)	0 (0%)	12 (6.6%)	0 (0%)
	C	16 (10.2%)	5 (2.9%)	16 (10.2%)	5 (2.9%)
	All	6 (3.2%)	1 (0.4%)	6 (3.2%)	1 (0.4%)

[a] Red boxes indicate that flows under the alternative are more than 5% lower than flows under the baseline; green boxes indicate that flows under the alternative are more than 5% greater than flows under the baseline.

Feather River Low-Flow Channel (Upstream of Thermalito Afterbay)

Table B.7-13. Mean Monthly Flows (cfs) for Model Scenarios in the Feather River Upstream of Thermalito Afterbay (Low-Flow Channel), Year-Round

Alternative 4A_ELT: Upstream—Feather River Low-Flow Channel (Upstream of Thermalito Afterbay)					
Month	Water Year Type	EXISTING CONDITIONS	NAA_ELT	A4A_ELT	
				H3_ELT	H4_ELT
JAN	W	800	800	800	800
	AN	800	800	800	800
	BN	800	800	800	800
	D	800	800	800	800
	C	800	800	800	800
	All	800	800	800	800
FEB	W	800	800	800	800
	AN	800	800	800	800
	BN	800	800	800	800
	D	800	800	800	800
	C	800	800	800	800
	All	800	800	800	800
MAR	W	800	800	800	800
	AN	800	800	800	800
	BN	800	800	800	800
	D	800	800	800	800
	C	800	800	800	800
	All	800	800	800	800
APR	W	700	700	700	700
	AN	700	700	700	700
	BN	700	700	700	700
	D	700	700	700	700
	C	700	700	700	700
	All	700	700	700	700
MAY	W	700	700	700	700
	AN	700	700	700	700
	BN	700	700	700	700
	D	700	700	700	700
	C	700	700	700	700
	All	700	700	700	700
JUN	W	700	700	700	700
	AN	700	700	700	700
	BN	700	700	700	700
	D	700	700	700	700
	C	700	700	700	700
	All	700	700	700	700

Alternative 4A_ELT: Upstream—Feather River Low-Flow Channel (Upstream of Thermalito Afterbay)					
				A4A_ELT	
Month	Water Year Type	EXISTING CONDITIONS	NAA_ELT	H3_ELT	H4_ELT
JUL	W	700	700	700	700
	AN	700	700	700	700
	BN	700	700	700	700
	D	700	700	700	700
	C	700	700	700	700
	All	700	700	700	700
AUG	W	700	700	700	700
	AN	700	700	700	700
	BN	700	700	700	700
	D	700	700	700	700
	C	700	700	700	700
	All	700	700	700	700
SEP	W	773	773	773	773
	AN	773	773	773	773
	BN	773	773	773	773
	D	773	773	773	773
	C	773	773	773	773
	All	773	773	773	773
OCT	W	800	800	800	800
	AN	800	800	800	800
	BN	800	800	800	800
	D	800	800	800	800
	C	800	800	800	800
	All	800	800	800	800
NOV	W	800	800	800	800
	AN	800	800	800	800
	BN	800	800	800	800
	D	800	800	800	800
	C	800	800	800	800
	All	800	800	800	800
DEC	W	800	800	800	800
	AN	800	800	800	800
	BN	800	800	800	800
	D	800	800	800	800
	C	800	800	800	800
	All	800	800	800	800

Table B.7-14. Differences (Percent Differences) between Pairs of Model Scenarios in the Feather River Upstream of Thermalito Afterbay (Low-Flow Channel), Year-Round

Alternative 4A_ELT: Upstream—Feather River Low-Flow Channel (Upstream of Thermalito Afterbay)					
Month	**Water Year Type**	**EXISTING CONDITIONS vs. H3_ELT**	**NAA_ELT vs. H3_ELT**	**EXISTING CONDITIONS vs. H4_ELT**	**NAA_ELT vs. H4_ELT**
JAN	W	0 (0%)	0 (0%)	0 (0%)	0 (0%)
	AN	0 (0%)	0 (0%)	0 (0%)	0 (0%)
	BN	0 (0%)	0 (0%)	0 (0%)	0 (0%)
	D	0 (0%)	0 (0%)	0 (0%)	0 (0%)
	C	0 (0%)	0 (0%)	0 (0%)	0 (0%)
	All	0 (0%)	0 (0%)	0 (0%)	0 (0%)
FEB	W	0 (0%)	0 (0%)	0 (0%)	0 (0%)
	AN	0 (0%)	0 (0%)	0 (0%)	0 (0%)
	BN	0 (0%)	0 (0%)	0 (0%)	0 (0%)
	D	0 (0%)	0 (0%)	0 (0%)	0 (0%)
	C	0 (0%)	0 (0%)	0 (0%)	0 (0%)
	All	0 (0%)	0 (0%)	0 (0%)	0 (0%)
MAR	W	0 (0%)	0 (0%)	0 (0%)	0 (0%)
	AN	0 (0%)	0 (0%)	0 (0%)	0 (0%)
	BN	0 (0%)	0 (0%)	0 (0%)	0 (0%)
	D	0 (0%)	0 (0%)	0 (0%)	0 (0%)
	C	0 (0%)	0 (0%)	0 (0%)	0 (0%)
	All	0 (0%)	0 (0%)	0 (0%)	0 (0%)
APR	W	0 (0%)	0 (0%)	0 (0%)	0 (0%)
	AN	0 (0%)	0 (0%)	0 (0%)	0 (0%)
	BN	0 (0%)	0 (0%)	0 (0%)	0 (0%)
	D	0 (0%)	0 (0%)	0 (0%)	0 (0%)
	C	0 (0%)	0 (0%)	0 (0%)	0 (0%)
	All	0 (0%)	0 (0%)	0 (0%)	0 (0%)
MAY	W	0 (0%)	0 (0%)	0 (0%)	0 (0%)
	AN	0 (0%)	0 (0%)	0 (0%)	0 (0%)
	BN	0 (0%)	0 (0%)	0 (0%)	0 (0%)
	D	0 (0%)	0 (0%)	0 (0%)	0 (0%)
	C	0 (0%)	0 (0%)	0 (0%)	0 (0%)
	All	0 (0%)	0 (0%)	0 (0%)	0 (0%)
JUN	W	0 (0%)	0 (0%)	0 (0%)	0 (0%)
	AN	0 (0%)	0 (0%)	0 (0%)	0 (0%)
	BN	0 (0%)	0 (0%)	0 (0%)	0 (0%)
	D	0 (0%)	0 (0%)	0 (0%)	0 (0%)
	C	0 (0%)	0 (0%)	0 (0%)	0 (0%)
	All	0 (0%)	0 (0%)	0 (0%)	0 (0%)

Alternative 4A_ELT: Upstream—Feather River Low-Flow Channel (Upstream of Thermalito Afterbay)					
Month	**Water Year Type**	**EXISTING CONDITIONS vs. H3_ELT**	**NAA_ELT vs. H3_ELT**	**EXISTING CONDITIONS vs. H4_ELT**	**NAA_ELT vs. H4_ELT**
JUL	W	0 (0%)	0 (0%)	0 (0%)	0 (0%)
	AN	0 (0%)	0 (0%)	0 (0%)	0 (0%)
	BN	0 (0%)	0 (0%)	0 (0%)	0 (0%)
	D	0 (0%)	0 (0%)	0 (0%)	0 (0%)
	C	0 (0%)	0 (0%)	0 (0%)	0 (0%)
	All	0 (0%)	0 (0%)	0 (0%)	0 (0%)
AUG	W	0 (0%)	0 (0%)	0 (0%)	0 (0%)
	AN	0 (0%)	0 (0%)	0 (0%)	0 (0%)
	BN	0 (0%)	0 (0%)	0 (0%)	0 (0%)
	D	0 (0%)	0 (0%)	0 (0%)	0 (0%)
	C	0 (0%)	0 (0%)	0 (0%)	0 (0%)
	All	0 (0%)	0 (0%)	0 (0%)	0 (0%)
SEP	W	0 (0%)	0 (0%)	0 (0%)	0 (0%)
	AN	0 (0%)	0 (0%)	0 (0%)	0 (0%)
	BN	0 (0%)	0 (0%)	0 (0%)	0 (0%)
	D	0 (0%)	0 (0%)	-1 (-0.1%)	-1 (-0.2%)
	C	0 (0%)	0 (0%)	0 (0%)	0 (0%)
	All	0 (0%)	0 (0%)	0 (0%)	0 (0%)
OCT	W	0 (0%)	0 (0%)	0 (0%)	0 (0%)
	AN	0 (0%)	0 (0%)	0 (0%)	0 (0%)
	BN	0 (0%)	0 (0%)	0 (0%)	0 (0%)
	D	0 (0%)	0 (0%)	0 (0%)	0 (0%)
	C	0 (0%)	0 (0%)	0 (0%)	0 (0%)
	All	0 (0%)	0 (0%)	0 (0%)	0 (0%)
NOV	W	0 (0%)	0 (0%)	0 (0%)	0 (0%)
	AN	0 (0%)	0 (0%)	0 (0%)	0 (0%)
	BN	0 (0%)	0 (0%)	0 (0%)	0 (0%)
	D	0 (0%)	0 (0%)	0 (0%)	0 (0%)
	C	0 (0%)	0 (0%)	0 (0%)	0 (0%)
	All	0 (0%)	0 (0%)	0 (0%)	0 (0%)
DEC	W	0 (0%)	0 (0%)	0 (0%)	0 (0%)
	AN	0 (0%)	0 (0%)	0 (0%)	0 (0%)
	BN	0 (0%)	0 (0%)	0 (0%)	0 (0%)
	D	0 (0%)	0 (0%)	0 (0%)	0 (0%)
	C	0 (0%)	0 (0%)	0 (0%)	0 (0%)
	All	0 (0%)	0 (0%)	0 (0%)	0 (0%)

[a] Red boxes indicate that flows under the alternative are more than 5% lower than flows under the baseline; green boxes indicate that flows under the alternative are more than 5% greater than flows under the baseline.

Feather River High-Flow Channel (at Thermalito Afterbay)

Table B.7-15. Mean Monthly Flows (cfs) for Model Scenarios in the Feather River at Thermalito Afterbay (High-Flow Channel), Year-Round

Alternative 4A_ELT: Upstream—Feather River High-Flow Channel (at Thermalito Afterbay)					
				A4A_ELT	
Month	Water Year Type	EXISTING CONDITIONS	NAA_ELT	H3_ELT	H4_ELT
JAN	W	11,257	11,528	11,518	11,948
	AN	4,434	3,419	3,138	4,093
	BN	2,640	1,692	1,411	1,685
	D	1,798	1,477	1,527	1,454
	C	1,459	1,378	1,359	1,314
	All	5,277	4,970	4,886	5,187
FEB	W	12,466	13,732	14,169	13,400
	AN	7,411	5,793	7,546	6,549
	BN	3,916	2,280	2,029	3,192
	D	1,817	1,642	1,608	1,582
	C	1,611	1,467	1,442	1,487
	All	6,340	6,166	6,507	6,317
MAR	W	12,895	13,977	13,839	13,841
	AN	7,733	8,568	8,860	8,934
	BN	3,373	2,347	2,052	2,647
	D	2,017	1,521	1,679	1,795
	C	1,697	1,590	1,755	1,718
	All	6,487	6,653	6,660	6,794
APR	W	6,472	6,652	6,669	9,926
	AN	2,251	2,240	2,234	5,926
	BN	1,205	1,132	1,131	7,335
	D	1,286	1,448	1,653	1,872
	C	1,389	1,384	1,608	1,445
	All	3,073	3,150	3,233	5,889
MAY	W	7,528	6,380	6,369	9,392
	AN	3,340	3,342	4,190	7,125
	BN	1,205	1,316	1,479	3,993
	D	1,591	1,862	2,120	2,337
	C	1,574	1,877	1,694	1,737
	All	3,661	3,420	3,599	5,470
JUN	W	5,062	3,659	5,427	3,204
	AN	3,301	3,107	5,824	3,783
	BN	2,707	3,153	6,490	4,249
	D	3,134	3,432	4,378	3,569
	C	2,695	2,812	2,587	2,538
	All	3,632	3,318	5,021	3,450

Alternative 4A_ELT: Upstream—Feather River High-Flow Channel (at Thermalito Afterbay)					
				A4A_ELT	
Month	Water Year Type	EXISTING CONDITIONS	NAA_ELT	H3_ELT	H4_ELT
JUL	W	6,490	7,835	7,444	6,030
	AN	8,757	9,434	9,550	6,325
	BN	8,981	8,936	8,575	7,167
	D	8,294	7,980	6,454	5,476
	C	6,703	6,144	3,221	3,939
	All	7,674	8,041	7,110	5,839
AUG	W	3,308	5,462	4,965	2,931
	AN	6,042	6,948	6,639	3,853
	BN	6,295	6,348	5,848	4,498
	D	7,036	5,633	3,890	3,240
	C	2,613	2,236	2,748	3,306
	All	4,935	5,396	4,800	3,456
SEP	W	2,280	8,400	6,656	6,075
	AN	2,253	7,172	5,742	4,103
	BN	2,466	3,161	1,824	1,265
	D	2,366	1,473	1,194	1,258
	C	1,421	1,451	1,814	2,203
	All	2,201	4,788	3,790	3,341
OCT	W	3,456	3,025	3,243	2,767
	AN	2,387	2,577	2,779	2,609
	BN	3,183	2,820	3,030	2,776
	D	2,688	2,786	3,323	2,507
	C	2,472	2,233	2,311	2,483
	All	2,940	2,756	3,020	2,647
NOV	W	3,292	2,812	2,878	2,748
	AN	1,824	1,915	1,916	1,739
	BN	2,101	1,950	1,930	1,793
	D	1,859	1,729	1,806	1,625
	C	1,854	1,803	1,866	2,025
	All	2,349	2,148	2,192	2,085
DEC	W	7,157	5,543	5,259	6,450
	AN	2,951	3,344	3,484	3,499
	BN	2,176	2,096	2,140	1,966
	D	2,364	2,202	2,366	2,173
	C	2,609	1,781	2,025	1,833
	All	3,973	3,349	3,358	3,638

Table B.7-16. Differences[a] (Percent Differences) between Pairs of Model Scenarios in the Feather River at Thermalito Afterbay (High-Flow Channel), Year-Round

Alternative 4A_ELT: Upstream—Feather River High-Flow Channel (at Thermalito Afterbay)					
Month	**Water Year Type**	**EXISTING CONDITIONS vs. H3_ELT**	**NAA_ELT vs. H3_ELT**	**EXISTING CONDITIONS vs. H4_ELT**	**NAA_ELT vs. H4_ELT**
JAN	W	261 (2.3%)	-9 (-0.1%)	690 (6.1%)	420 (3.6%)
	AN	-1,296 (-29.2%)	-281 (-8.2%)	-341 (-7.7%)	674 (19.7%)
	BN	-1,229 (-46.6%)	-282 (-16.6%)	-955 (-36.2%)	-7 (-0.4%)
	D	-272 (-15.1%)	50 (3.4%)	-344 (-19.1%)	-23 (-1.5%)
	C	-100 (-6.9%)	-19 (-1.3%)	-145 (-9.9%)	-63 (-4.6%)
	All	-391 (-7.4%)	-84 (-1.7%)	-91 (-1.7%)	216 (4.4%)
FEB	W	1,702 (13.7%)	436 (3.2%)	934 (7.5%)	-332 (-2.4%)
	AN	135 (1.8%)	1,753 (30.3%)	-862 (-11.6%)	756 (13.1%)
	BN	-1,887 (-48.2%)	-251 (-11%)	-724 (-18.5%)	912 (40%)
	D	-209 (-11.5%)	-34 (-2.1%)	-235 (-12.9%)	-60 (-3.7%)
	C	-169 (-10.5%)	-25 (-1.7%)	-124 (-7.7%)	20 (1.4%)
	All	167 (2.6%)	341 (5.5%)	-23 (-0.4%)	151 (2.4%)
MAR	W	944 (7.3%)	-138 (-1%)	946 (7.3%)	-136 (-1%)
	AN	1,128 (14.6%)	292 (3.4%)	1,202 (15.5%)	366 (4.3%)
	BN	-1,322 (-39.2%)	-295 (-12.6%)	-726 (-21.5%)	300 (12.8%)
	D	-338 (-16.8%)	158 (10.4%)	-221 (-11%)	274 (18%)
	C	58 (3.4%)	166 (10.4%)	21 (1.3%)	129 (8.1%)
	All	173 (2.7%)	7 (0.1%)	306 (4.7%)	141 (2.1%)
APR	W	196 (3%)	17 (0.3%)	3,453 (53.4%)	3,274 (49.2%)
	AN	-18 (-0.8%)	-7 (-0.3%)	3,675 (163.2%)	3,686 (164.5%)
	BN	-74 (-6.1%)	-1 (-0.1%)	6,130 (508.9%)	6,203 (548.1%)
	D	367 (28.6%)	205 (14.2%)	587 (45.6%)	424 (29.3%)
	C	219 (15.7%)	224 (16.2%)	56 (4%)	61 (4.4%)
	All	160 (5.2%)	82 (2.6%)	2,816 (91.6%)	2,739 (86.9%)
MAY	W	-1,159 (-15.4%)	-11 (-0.2%)	1,864 (24.8%)	3,013 (47.2%)
	AN	850 (25.4%)	848 (25.4%)	3,785 (113.3%)	3,783 (113.2%)
	BN	274 (22.7%)	163 (12.4%)	2,787 (231.2%)	2,676 (203.3%)
	D	529 (33.2%)	259 (13.9%)	746 (46.9%)	476 (25.6%)
	C	120 (7.6%)	-183 (-9.7%)	163 (10.4%)	-140 (-7.4%)
	All	-63 (-1.7%)	179 (5.2%)	1,809 (49.4%)	2,050 (59.9%)
JUN	W	365 (7.2%)	1,767 (48.3%)	-1,857 (-36.7%)	-455 (-12.4%)
	AN	2,523 (76.4%)	2,717 (87.4%)	482 (14.6%)	676 (21.8%)
	BN	3,783 (139.8%)	3,337 (105.8%)	1,542 (57%)	1,096 (34.8%)
	D	1,244 (39.7%)	946 (27.6%)	435 (13.9%)	136 (4%)
	C	-108 (-4%)	-225 (-8%)	-157 (-5.8%)	-274 (-9.7%)
	All	1,388 (38.2%)	1,702 (51.3%)	-183 (-5%)	132 (4%)

Alternative 4A_ELT: Upstream—Feather River High-Flow Channel (at Thermalito Afterbay)					
Month	**Water Year Type**	**EXISTING CONDITIONS vs. H3_ELT**	**NAA_ELT vs. H3_ELT**	**EXISTING CONDITIONS vs. H4_ELT**	**NAA_ELT vs. H4_ELT**
JUL	W	954 (14.7%)	-391 (-5%)	-461 (-7.1%)	-1,805 (-23%)
	AN	793 (9.1%)	116 (1.2%)	-2,432 (-27.8%)	-3,109 (-33%)
	BN	-406 (-4.5%)	-361 (-4%)	-1,814 (-20.2%)	-1,770 (-19.8%)
	D	-1,840 (-22.2%)	-1,526 (-19.1%)	-2,818 (-34%)	-2,504 (-31.4%)
	C	-3,482 (-51.9%)	-2,923 (-47.6%)	-2,764 (-41.2%)	-2,206 (-35.9%)
	All	-564 (-7.4%)	-931 (-11.6%)	-1,835 (-23.9%)	-2,202 (-27.4%)
AUG	W	1,657 (50.1%)	-497 (-9.1%)	-377 (-11.4%)	-2,531 (-46.3%)
	AN	596 (9.9%)	-309 (-4.5%)	-2,189 (-36.2%)	-3,095 (-44.5%)
	BN	-447 (-7.1%)	-500 (-7.9%)	-1,797 (-28.5%)	-1,851 (-29.2%)
	D	-3,147 (-44.7%)	-1,743 (-30.9%)	-3,797 (-54%)	-2,393 (-42.5%)
	C	134 (5.1%)	512 (22.9%)	692 (26.5%)	1,070 (47.9%)
	All	-135 (-2.7%)	-596 (-11%)	-1,479 (-30%)	-1,940 (-36%)
SEP	W	4,376 (191.9%)	-1,744 (-20.8%)	3,795 (166.4%)	-2,325 (-27.7%)
	AN	3,490 (154.9%)	-1,429 (-19.9%)	1,850 (82.1%)	-3,069 (-42.8%)
	BN	-642 (-26%)	-1,337 (-42.3%)	-1,201 (-48.7%)	-1,896 (-60%)
	D	-1,171 (-49.5%)	-279 (-18.9%)	-1,108 (-46.8%)	-216 (-14.6%)
	C	394 (27.7%)	363 (25%)	782 (55.1%)	751 (51.8%)
	All	1,589 (72.2%)	-998 (-20.8%)	1,140 (51.8%)	-1,447 (-30.2%)
OCT	W	-213 (-6.2%)	218 (7.2%)	-689 (-19.9%)	-258 (-8.5%)
	AN	393 (16.5%)	202 (7.8%)	222 (9.3%)	31 (1.2%)
	BN	-153 (-4.8%)	210 (7.5%)	-407 (-12.8%)	-44 (-1.6%)
	D	635 (23.6%)	537 (19.3%)	-181 (-6.7%)	-279 (-10%)
	C	-161 (-6.5%)	77 (3.5%)	12 (0.5%)	250 (11.2%)
	All	80 (2.7%)	264 (9.6%)	-294 (-10%)	-110 (-4%)
NOV	W	-415 (-12.6%)	66 (2.3%)	-545 (-16.5%)	-64 (-2.3%)
	AN	92 (5%)	1 (0%)	-85 (-4.6%)	-176 (-9.2%)
	BN	-171 (-8.1%)	-20 (-1%)	-308 (-14.7%)	-157 (-8%)
	D	-53 (-2.9%)	77 (4.5%)	-234 (-12.6%)	-104 (-6%)
	C	12 (0.7%)	63 (3.5%)	172 (9.3%)	223 (12.4%)
	All	-157 (-6.7%)	44 (2%)	-264 (-11.2%)	-63 (-2.9%)
DEC	W	-1,898 (-26.5%)	-284 (-5.1%)	-707 (-9.9%)	907 (16.4%)
	AN	534 (18.1%)	140 (4.2%)	548 (18.6%)	155 (4.6%)
	BN	-36 (-1.7%)	43 (2.1%)	-210 (-9.6%)	-130 (-6.2%)
	D	2 (0.1%)	164 (7.5%)	-190 (-8.1%)	-29 (-1.3%)
	C	-584 (-22.4%)	244 (13.7%)	-776 (-29.8%)	52 (2.9%)
	All	-615 (-15.5%)	10 (0.3%)	-335 (-8.4%)	289 (8.6%)

[a] Red boxes indicate that flows under the alternative are more than 5% lower than flows under the baseline; green boxes indicate that flows under the alternative are more than 5% greater than flows under the baseline.

Feather River at Confluence with Sacramento River

Table B.7-17. Mean Monthly Flows (cfs) for Model Scenarios in the Feather River at the Confluence with the Sacramento River, Year-Round

Alternative 4A_ELT: Upstream—Feather River at Confluence with Sacramento River					
				A4A_ELT	
Month	Water Year Type	EXISTING CONDITIONS	NAA_ELT	H3_ELT	H4_ELT
JAN	W	23,533	24,852	24,851	25,262
	AN	12,430	11,755	11,475	12,431
	BN	6,499	5,658	5,377	5,655
	D	4,621	4,390	4,437	4,364
	C	3,646	3,551	3,530	3,486
	All	11,938	12,049	11,967	12,263
FEB	W	27,039	29,508	29,950	29,179
	AN	14,819	14,119	15,877	14,875
	BN	9,153	8,081	7,835	8,999
	D	4,402	4,365	4,329	4,301
	C	3,237	3,086	3,063	3,110
	All	13,744	14,212	14,556	14,364
MAR	W	24,172	25,585	25,453	25,455
	AN	19,991	21,173	21,464	21,540
	BN	8,136	7,175	6,893	7,507
	D	5,073	4,626	4,792	4,898
	C	2,933	2,695	2,895	2,927
	All	13,521	13,846	13,864	14,008
APR	W	15,897	16,056	16,081	19,335
	AN	9,832	9,733	9,733	13,422
	BN	5,401	5,232	5,238	11,437
	D	4,152	4,233	4,441	4,656
	C	3,298	3,195	3,423	3,263
	All	8,795	8,805	8,893	11,547
MAY	W	14,387	12,987	12,984	15,985
	AN	8,068	7,777	8,633	11,549
	BN	4,705	4,534	4,703	7,182
	D	3,652	3,660	3,920	4,134
	C	2,389	2,492	2,309	2,355
	All	7,697	7,198	7,382	9,237
JUN	W	10,222	7,790	9,571	7,327
	AN	6,391	5,485	8,206	6,150
	BN	4,495	4,346	7,688	5,436
	D	3,853	3,776	4,723	3,911
	C	2,782	2,678	2,449	2,389
	All	6,197	5,236	6,943	5,360

Alternative 4A_ELT: Upstream—Feather River at Confluence with Sacramento River					
Month	Water Year Type	EXISTING CONDITIONS	NAA_ELT	A4A_ELT	
				H3_ELT	H4_ELT
JUL	W	8,177	8,536	8,064	6,655
	AN	9,322	9,442	9,527	6,338
	BN	9,380	8,985	8,613	7,222
	D	8,290	7,690	6,164	5,169
	C	6,451	5,831	2,927	3,523
	All	8,322	8,164	7,203	5,921
AUG	W	4,923	6,656	5,922	3,897
	AN	7,080	7,790	7,425	4,720
	BN	7,235	7,098	6,628	5,303
	D	7,711	6,185	4,425	3,765
	C	2,841	2,408	2,922	3,407
	All	5,941	6,172	5,495	4,157
SEP	W	4,351	10,426	8,688	8,120
	AN	4,194	9,070	7,662	6,022
	BN	4,252	4,896	3,596	3,031
	D	4,179	3,281	2,996	3,037
	C	2,054	2,052	2,349	2,750
	All	3,937	6,490	5,491	5,043
OCT	W	4,176	3,741	3,968	3,490
	AN	2,630	2,839	3,052	2,879
	BN	3,754	3,394	3,619	3,363
	D	3,033	3,139	3,675	2,872
	C	2,938	2,701	2,780	2,940
	All	3,446	3,266	3,536	3,163
NOV	W	4,697	4,407	4,476	4,344
	AN	3,065	3,220	3,209	3,039
	BN	2,687	2,589	2,573	2,431
	D	2,342	2,284	2,362	2,176
	C	2,084	2,073	2,127	2,267
	All	3,216	3,115	3,158	3,046
DEC	W	12,409	11,909	11,629	12,819
	AN	5,193	6,005	6,148	6,164
	BN	3,079	3,342	3,390	3,217
	D	2,838	2,787	2,952	2,757
	C	2,975	2,152	2,399	2,197
	All	6,279	6,152	6,165	6,443

Table B.7-18. Differences[a] (Percent Differences) between Pairs of Model Scenarios in the Feather River at the Confluence with the Sacramento River, Year-Round

Alternative 4A_ELT: Upstream—Feather River at Confluence with Sacramento River					
Month	Water Year Type	EXISTING CONDITIONS vs. H3_ELT	NAA_ELT vs. H3_ELT	EXISTING CONDITIONS vs. H4_ELT	NAA_ELT vs. H4_ELT
JAN	W	1,318 (5.6%)	-1 (0%)	1,729 (7.3%)	410 (1.6%)
	AN	-955 (-7.7%)	-280 (-2.4%)	1 (0%)	676 (5.8%)
	BN	-1,122 (-17.3%)	-281 (-5%)	-844 (-13%)	-3 (0%)
	D	-184 (-4%)	47 (1.1%)	-257 (-5.6%)	-26 (-0.6%)
	C	-117 (-3.2%)	-22 (-0.6%)	-160 (-4.4%)	-65 (-1.8%)
	All	29 (0.2%)	-82 (-0.7%)	324 (2.7%)	213 (1.8%)
FEB	W	2,911 (10.8%)	442 (1.5%)	2,140 (7.9%)	-330 (-1.1%)
	AN	1,058 (7.1%)	1,758 (12.4%)	57 (0.4%)	756 (5.4%)
	BN	-1,318 (-14.4%)	-246 (-3%)	-153 (-1.7%)	918 (11.4%)
	D	-73 (-1.7%)	-36 (-0.8%)	-100 (-2.3%)	-63 (-1.5%)
	C	-174 (-5.4%)	-23 (-0.7%)	-127 (-3.9%)	24 (0.8%)
	All	812 (5.9%)	344 (2.4%)	620 (4.5%)	152 (1.1%)
MAR	W	1,281 (5.3%)	-132 (-0.5%)	1,283 (5.3%)	-131 (-0.5%)
	AN	1,474 (7.4%)	291 (1.4%)	1,549 (7.8%)	367 (1.7%)
	BN	-1,243 (-15.3%)	-282 (-3.9%)	-629 (-7.7%)	332 (4.6%)
	D	-281 (-5.5%)	165 (3.6%)	-174 (-3.4%)	272 (5.9%)
	C	-38 (-1.3%)	200 (7.4%)	-6 (-0.2%)	231 (8.6%)
	All	343 (2.5%)	18 (0.1%)	487 (3.6%)	162 (1.2%)
APR	W	184 (1.2%)	25 (0.2%)	3,438 (21.6%)	3,280 (20.4%)
	AN	-99 (-1%)	0 (0%)	3,590 (36.5%)	3,689 (37.9%)
	BN	-162 (-3%)	7 (0.1%)	6,036 (111.8%)	6,205 (118.6%)
	D	289 (7%)	208 (4.9%)	505 (12.2%)	423 (10%)
	C	125 (3.8%)	228 (7.1%)	-35 (-1.1%)	68 (2.1%)
	All	98 (1.1%)	88 (1%)	2,752 (31.3%)	2,742 (31.1%)
MAY	W	-1,403 (-9.7%)	-3 (0%)	1,599 (11.1%)	2,999 (23.1%)
	AN	565 (7%)	856 (11%)	3,481 (43.1%)	3,772 (48.5%)
	BN	-1 (0%)	169 (3.7%)	2,478 (52.7%)	2,648 (58.4%)
	D	268 (7.3%)	260 (7.1%)	482 (13.2%)	474 (13%)
	C	-80 (-3.3%)	-182 (-7.3%)	-34 (-1.4%)	-137 (-5.5%)
	All	-315 (-4.1%)	184 (2.6%)	1,540 (20%)	2,039 (28.3%)
JUN	W	-651 (-6.4%)	1,781 (22.9%)	-2,894 (-28.3%)	-463 (-5.9%)
	AN	1,815 (28.4%)	2,721 (49.6%)	-241 (-3.8%)	664 (12.1%)
	BN	3,192 (71%)	3,341 (76.9%)	941 (20.9%)	1,090 (25.1%)
	D	869 (22.6%)	946 (25.1%)	58 (1.5%)	134 (3.6%)
	C	-333 (-12%)	-229 (-8.5%)	-393 (-14.1%)	-289 (-10.8%)
	All	746 (12%)	1,708 (32.6%)	-837 (-13.5%)	124 (2.4%)

Alternative 4A_ELT: Upstream—Feather River at Confluence with Sacramento River					
Month	**Water Year Type**	**EXISTING CONDITIONS vs. H3_ELT**	**NAA_ELT vs. H3_ELT**	**EXISTING CONDITIONS vs. H4_ELT**	**NAA_ELT vs. H4_ELT**
JUL	W	-113 (-1.4%)	-473 (-5.5%)	-1,522 (-18.6%)	-1,881 (-22%)
	AN	205 (2.2%)	85 (0.9%)	-2,984 (-32%)	-3,104 (-32.9%)
	BN	-767 (-8.2%)	-372 (-4.1%)	-2,159 (-23%)	-1,763 (-19.6%)
	D	-2,126 (-25.6%)	-1,527 (-19.9%)	-3,121 (-37.6%)	-2,522 (-32.8%)
	C	-3,524 (-54.6%)	-2,905 (-49.8%)	-2,928 (-45.4%)	-2,308 (-39.6%)
	All	-1,119 (-13.4%)	-961 (-11.8%)	-2,401 (-28.9%)	-2,243 (-27.5%)
AUG	W	998 (20.3%)	-735 (-11%)	-1,027 (-20.9%)	-2,760 (-41.5%)
	AN	345 (4.9%)	-365 (-4.7%)	-2,361 (-33.3%)	-3,070 (-39.4%)
	BN	-608 (-8.4%)	-470 (-6.6%)	-1,933 (-26.7%)	-1,795 (-25.3%)
	D	-3,286 (-42.6%)	-1,759 (-28.4%)	-3,946 (-51.2%)	-2,419 (-39.1%)
	C	81 (2.9%)	514 (21.4%)	566 (19.9%)	999 (41.5%)
	All	-446 (-7.5%)	-678 (-11%)	-1,784 (-30%)	-2,016 (-32.7%)
SEP	W	4,337 (99.7%)	-1,738 (-16.7%)	3,769 (86.6%)	-2,307 (-22.1%)
	AN	3,468 (82.7%)	-1,408 (-15.5%)	1,828 (43.6%)	-3,048 (-33.6%)
	BN	-656 (-15.4%)	-1,301 (-26.6%)	-1,220 (-28.7%)	-1,865 (-38.1%)
	D	-1,183 (-28.3%)	-286 (-8.7%)	-1,142 (-27.3%)	-244 (-7.4%)
	C	295 (14.4%)	297 (14.5%)	696 (33.9%)	698 (34%)
	All	1,554 (39.5%)	-998 (-15.4%)	1,105 (28.1%)	-1,447 (-22.3%)
OCT	W	-208 (-5%)	227 (6.1%)	-686 (-16.4%)	-250 (-6.7%)
	AN	421 (16%)	212 (7.5%)	249 (9.5%)	40 (1.4%)
	BN	-135 (-3.6%)	225 (6.6%)	-390 (-10.4%)	-31 (-0.9%)
	D	643 (21.2%)	536 (17.1%)	-161 (-5.3%)	-268 (-8.5%)
	C	-158 (-5.4%)	79 (2.9%)	1 (0%)	239 (8.8%)
	All	91 (2.6%)	271 (8.3%)	-283 (-8.2%)	-103 (-3.1%)
NOV	W	-221 (-4.7%)	69 (1.6%)	-353 (-7.5%)	-63 (-1.4%)
	AN	145 (4.7%)	-11 (-0.3%)	-26 (-0.8%)	-181 (-5.6%)
	BN	-115 (-4.3%)	-17 (-0.6%)	-257 (-9.6%)	-159 (-6.1%)
	D	19 (0.8%)	78 (3.4%)	-167 (-7.1%)	-108 (-4.7%)
	C	43 (2%)	54 (2.6%)	183 (8.8%)	194 (9.4%)
	All	-58 (-1.8%)	42 (1.4%)	-169 (-5.3%)	-69 (-2.2%)
DEC	W	-780 (-6.3%)	-279 (-2.3%)	410 (3.3%)	910 (7.6%)
	AN	955 (18.4%)	143 (2.4%)	971 (18.7%)	158 (2.6%)
	BN	310 (10.1%)	48 (1.4%)	138 (4.5%)	-125 (-3.7%)
	D	114 (4%)	164 (5.9%)	-81 (-2.8%)	-30 (-1.1%)
	C	-576 (-19.4%)	246 (11.4%)	-778 (-26.1%)	45 (2.1%)
	All	-114 (-1.8%)	13 (0.2%)	164 (2.6%)	290 (4.7%)

[a] Red boxes indicate that flows under the alternative are more than 5% lower than flows under the baseline; green boxes indicate that flows under the alternative are more than 5% greater than flows under the baseline.

American River at Nimbus Dam

Table B.7-19. Mean Monthly Flows (cfs) for Model Scenarios in the American River at Nimbus Dam, Year-Round

Alternative 4A_ELT: Upstream—American River at Nimbus Dam					
				A4A_ELT	
Month	Water Year Type	EXISTING CONDITIONS	NAA_ELT	H3_ELT	H4_ELT
JAN	W	8,806	10,113	10,103	10,150
	AN	4,833	4,941	4,989	5,100
	BN	2,392	2,334	2,085	2,206
	D	1,723	1,620	1,561	1,693
	C	1,474	1,241	1,315	1,305
	All	4,502	4,865	4,825	4,904
FEB	W	9,294	10,422	10,460	10,473
	AN	6,469	7,220	7,484	7,391
	BN	4,360	4,706	4,896	4,889
	D	1,852	1,769	1,709	1,738
	C	1,185	1,073	1,120	1,151
	All	5,218	5,710	5,787	5,787
MAR	W	6,089	6,454	6,454	6,454
	AN	5,453	5,762	5,815	5,764
	BN	2,429	2,622	2,648	2,627
	D	2,191	2,184	2,277	2,098
	C	939	888	868	867
	All	3,762	3,947	3,976	3,926
APR	W	5,300	5,368	5,368	5,368
	AN	3,546	3,356	3,353	3,352
	BN	3,126	3,117	3,141	3,102
	D	1,837	1,761	1,800	1,814
	C	1,156	1,091	1,244	1,199
	All	3,306	3,271	3,306	3,296
MAY	W	6,157	5,673	5,672	5,672
	AN	3,885	3,148	3,259	3,203
	BN	2,930	2,466	2,658	2,461
	D	1,790	1,629	1,711	1,699
	C	1,182	1,319	1,332	1,129
	All	3,587	3,231	3,300	3,226
JUN	W	6,003	4,521	4,760	4,546
	AN	3,346	2,855	3,451	2,795
	BN	2,864	2,558	3,089	2,420
	D	2,506	2,564	3,131	2,320
	C	1,824	1,297	1,289	1,331
	All	3,699	3,041	3,417	2,968

Alternative 4A_ELT: Upstream—American River at Nimbus Dam					
Month	Water Year Type	EXISTING CONDITIONS	NAA_ELT	A4A_ELT	
				H3_ELT	H4_ELT
JUL	W	4,108	3,571	3,972	3,875
	AN	4,638	4,634	4,644	4,794
	BN	4,744	4,544	4,647	4,549
	D	3,577	3,091	3,142	3,147
	C	1,784	1,670	1,693	1,514
	All	3,838	3,509	3,670	3,619
AUG	W	3,520	2,576	2,381	2,512
	AN	2,542	2,200	2,086	2,334
	BN	2,495	2,313	2,197	2,718
	D	2,613	1,779	1,412	1,779
	C	1,500	1,308	1,088	948
	All	2,707	2,115	1,905	2,131
SEP	W	4,025	3,982	3,361	3,730
	AN	2,764	2,645	2,187	2,447
	BN	2,370	1,915	1,492	1,542
	D	1,856	1,373	1,360	1,359
	C	1,164	761	703	718
	All	2,663	2,389	2,042	2,207
OCT	W	1,723	1,700	1,594	1,665
	AN	1,706	1,609	1,546	1,596
	BN	1,602	1,517	1,765	1,749
	D	1,468	1,479	1,414	1,538
	C	1,461	1,375	1,679	1,670
	All	1,605	1,559	1,589	1,642
NOV	W	3,527	3,436	2,984	3,090
	AN	3,181	3,187	2,878	2,978
	BN	2,067	1,985	1,696	1,855
	D	2,176	1,725	1,694	1,667
	C	1,994	1,707	1,653	1,702
	All	2,706	2,523	2,271	2,347
DEC	W	6,302	6,671	6,798	6,806
	AN	3,137	3,089	3,030	3,112
	BN	2,676	2,857	3,009	2,950
	D	1,741	1,643	1,606	1,609
	C	1,524	1,374	1,442	1,487
	All	3,519	3,617	3,676	3,688

1 **Table B.7-20. Differences[a] (Percent Differences) between Pairs of Model Scenarios in the American River at Nimbus Dam, Year-Round**

Alternative 4A_ELT: Upstream—American River at Nimbus Dam					
Month	**Water Year Type**	**EXISTING CONDITIONS vs. H3_ELT**	**NAA_ELT vs. H3_ELT**	**EXISTING CONDITIONS vs. H4_ELT**	**NAA_ELT vs. H4_ELT**
JAN	W	1,297 (14.7%)	-10 (-0.1%)	1,344 (15.3%)	38 (0.4%)
	AN	156 (3.2%)	48 (1%)	268 (5.5%)	159 (3.2%)
	BN	-307 (-12.8%)	-248 (-10.6%)	-187 (-7.8%)	-128 (-5.5%)
	D	-162 (-9.4%)	-59 (-3.6%)	-30 (-1.7%)	73 (4.5%)
	C	-159 (-10.8%)	74 (6%)	-169 (-11.4%)	64 (5.2%)
	All	323 (7.2%)	-41 (-0.8%)	402 (8.9%)	39 (0.8%)
FEB	W	1,167 (12.6%)	38 (0.4%)	1,180 (12.7%)	51 (0.5%)
	AN	1,015 (15.7%)	264 (3.7%)	922 (14.3%)	172 (2.4%)
	BN	536 (12.3%)	190 (4%)	529 (12.1%)	184 (3.9%)
	D	-143 (-7.7%)	-59 (-3.3%)	-114 (-6.1%)	-30 (-1.7%)
	C	-65 (-5.5%)	46 (4.3%)	-34 (-2.8%)	78 (7.3%)
	All	569 (10.9%)	77 (1.3%)	570 (10.9%)	77 (1.4%)
MAR	W	365 (6%)	0 (0%)	365 (6%)	0 (0%)
	AN	362 (6.6%)	53 (0.9%)	311 (5.7%)	2 (0%)
	BN	219 (9%)	26 (1%)	197 (8.1%)	5 (0.2%)
	D	85 (3.9%)	92 (4.2%)	-93 (-4.2%)	-86 (-3.9%)
	C	-71 (-7.6%)	-20 (-2.3%)	-72 (-7.7%)	-21 (-2.4%)
	All	214 (5.7%)	29 (0.7%)	164 (4.4%)	-21 (-0.5%)
APR	W	68 (1.3%)	0 (0%)	68 (1.3%)	0 (0%)
	AN	-193 (-5.4%)	-3 (-0.1%)	-194 (-5.5%)	-4 (-0.1%)
	BN	15 (0.5%)	24 (0.8%)	-24 (-0.8%)	-15 (-0.5%)
	D	-38 (-2%)	39 (2.2%)	-23 (-1.3%)	53 (3%)
	C	88 (7.6%)	153 (14%)	43 (3.7%)	108 (9.9%)
	All	0 (0%)	35 (1.1%)	-10 (-0.3%)	24 (0.7%)
MAY	W	-485 (-7.9%)	-1 (0%)	-484 (-7.9%)	-1 (0%)
	AN	-626 (-16.1%)	111 (3.5%)	-682 (-17.5%)	55 (1.8%)
	BN	-273 (-9.3%)	192 (7.8%)	-469 (-16%)	-5 (-0.2%)
	D	-79 (-4.4%)	82 (5%)	-91 (-5.1%)	69 (4.3%)
	C	151 (12.7%)	13 (1%)	-52 (-4.4%)	-190 (-14.4%)
	All	-287 (-8%)	68 (2.1%)	-361 (-10.1%)	-6 (-0.2%)
JUN	W	-1,244 (-20.7%)	239 (5.3%)	-1,457 (-24.3%)	26 (0.6%)
	AN	105 (3.1%)	596 (20.9%)	-551 (-16.5%)	-60 (-2.1%)
	BN	226 (7.9%)	531 (20.8%)	-443 (-15.5%)	-138 (-5.4%)
	D	625 (25%)	566 (22.1%)	-185 (-7.4%)	-244 (-9.5%)
	C	-535 (-29.3%)	-8 (-0.6%)	-493 (-27%)	34 (2.6%)
	All	-281 (-7.6%)	377 (12.4%)	-731 (-19.8%)	-73 (-2.4%)

Alternative 4A_ELT: Upstream—American River at Nimbus Dam					
Month	**Water Year Type**	**EXISTING CONDITIONS vs. H3_ELT**	**NAA_ELT vs. H3_ELT**	**EXISTING CONDITIONS vs. H4_ELT**	**NAA_ELT vs. H4_ELT**
JUL	W	-136 (-3.3%)	401 (11.2%)	-234 (-5.7%)	304 (8.5%)
	AN	6 (0.1%)	9 (0.2%)	156 (3.4%)	160 (3.5%)
	BN	-97 (-2%)	103 (2.3%)	-195 (-4.1%)	5 (0.1%)
	D	-435 (-12.2%)	51 (1.6%)	-430 (-12%)	55 (1.8%)
	C	-92 (-5.1%)	22 (1.3%)	-271 (-15.2%)	-157 (-9.4%)
	All	-168 (-4.4%)	160 (4.6%)	-219 (-5.7%)	110 (3.1%)
AUG	W	-1,139 (-32.4%)	-195 (-7.6%)	-1,009 (-28.7%)	-64 (-2.5%)
	AN	-456 (-17.9%)	-114 (-5.2%)	-208 (-8.2%)	134 (6.1%)
	BN	-298 (-11.9%)	-116 (-5%)	223 (8.9%)	405 (17.5%)
	D	-1,201 (-46%)	-367 (-20.6%)	-834 (-31.9%)	0 (0%)
	C	-412 (-27.4%)	-219 (-16.8%)	-553 (-36.8%)	-360 (-27.5%)
	All	-803 (-29.6%)	-211 (-10%)	-576 (-21.3%)	16 (0.8%)
SEP	W	-664 (-16.5%)	-621 (-15.6%)	-295 (-7.3%)	-253 (-6.3%)
	AN	-577 (-20.9%)	-457 (-17.3%)	-317 (-11.5%)	-198 (-7.5%)
	BN	-879 (-37.1%)	-423 (-22.1%)	-828 (-35%)	-373 (-19.5%)
	D	-496 (-26.7%)	-13 (-1%)	-497 (-26.8%)	-15 (-1.1%)
	C	-461 (-39.6%)	-58 (-7.6%)	-446 (-38.3%)	-42 (-5.6%)
	All	-621 (-23.3%)	-348 (-14.5%)	-456 (-17.1%)	-182 (-7.6%)
OCT	W	-129 (-7.5%)	-106 (-6.2%)	-58 (-3.4%)	-35 (-2.1%)
	AN	-160 (-9.4%)	-63 (-3.9%)	-110 (-6.5%)	-13 (-0.8%)
	BN	163 (10.2%)	248 (16.4%)	147 (9.2%)	233 (15.3%)
	D	-54 (-3.7%)	-65 (-4.4%)	70 (4.8%)	59 (4%)
	C	219 (15%)	304 (22.1%)	209 (14.3%)	294 (21.4%)
	All	-16 (-1%)	30 (1.9%)	37 (2.3%)	83 (5.3%)
NOV	W	-543 (-15.4%)	-452 (-13.2%)	-437 (-12.4%)	-346 (-10.1%)
	AN	-303 (-9.5%)	-309 (-9.7%)	-202 (-6.4%)	-209 (-6.5%)
	BN	-371 (-18%)	-289 (-14.6%)	-213 (-10.3%)	-131 (-6.6%)
	D	-482 (-22.2%)	-30 (-1.8%)	-509 (-23.4%)	-58 (-3.3%)
	C	-341 (-17.1%)	-54 (-3.1%)	-292 (-14.7%)	-5 (-0.3%)
	All	-436 (-16.1%)	-252 (-10%)	-359 (-13.3%)	-176 (-7%)
DEC	W	497 (7.9%)	127 (1.9%)	504 (8%)	135 (2%)
	AN	-107 (-3.4%)	-60 (-1.9%)	-25 (-0.8%)	23 (0.7%)
	BN	333 (12.5%)	152 (5.3%)	274 (10.2%)	92 (3.2%)
	D	-135 (-7.7%)	-37 (-2.3%)	-132 (-7.6%)	-35 (-2.1%)
	C	-82 (-5.4%)	68 (4.9%)	-37 (-2.5%)	112 (8.2%)
	All	157 (4.5%)	59 (1.6%)	169 (4.8%)	71 (2%)

[a] Red boxes indicate that flows under the alternative are more than 5% lower than flows under the baseline; green boxes indicate that flows under the alternative are more than 5% greater than flows under the baseline.

American River at Confluence with Sacramento River

Table B.7-21. Mean Monthly Flows (cfs) for Model Scenarios in the American River at the Confluence with the Sacramento River, Year-Round

Alternative 4A_ELT: Upstream—American River at Confluence with Sacramento River					
				A4A_ELT	
Month	Water Year Type	EXISTING CONDITIONS	NAA_ELT	H3_ELT	H4_ELT
JAN	W	8,748	10,031	10,021	10,068
	AN	4,806	4,895	4,944	5,054
	BN	2,326	2,246	1,997	2,117
	D	1,654	1,535	1,477	1,608
	C	1,403	1,152	1,226	1,215
	All	4,443	4,786	4,745	4,824
FEB	W	9,183	10,275	10,313	10,326
	AN	6,423	7,148	7,412	7,318
	BN	4,309	4,631	4,824	4,815
	D	1,781	1,679	1,621	1,648
	C	1,119	985	1,030	1,062
	All	5,142	5,607	5,685	5,684
MAR	W	5,980	6,304	6,303	6,303
	AN	5,365	5,641	5,692	5,642
	BN	2,340	2,503	2,527	2,506
	D	2,121	2,095	2,187	2,009
	C	865	785	764	763
	All	3,673	3,826	3,855	3,804
APR	W	5,156	5,164	5,164	5,164
	AN	3,383	3,136	3,132	3,132
	BN	2,984	2,927	2,950	2,912
	D	1,672	1,550	1,588	1,603
	C	996	886	1,040	995
	All	3,152	3,066	3,100	3,090
MAY	W	5,959	5,415	5,414	5,414
	AN	3,700	2,911	3,022	2,967
	BN	2,733	2,222	2,413	2,217
	D	1,605	1,399	1,480	1,468
	C	1,014	1,118	1,129	927
	All	3,398	2,993	3,061	2,987
JUN	W	5,743	4,206	4,445	4,231
	AN	3,103	2,562	3,158	2,502
	BN	2,631	2,274	2,803	2,137
	D	2,282	2,289	2,855	2,044
	C	1,621	1,052	1,044	1,088
	All	3,462	2,753	3,129	2,680

Alternative 4A_ELT: Upstream—American River at Confluence with Sacramento River					
Month	Water Year Type	EXISTING CONDITIONS	NAA_ELT	A4A_ELT	
				H3_ELT	H4_ELT
JUL	W	3,844	3,264	3,663	3,567
	AN	4,399	4,344	4,348	4,505
	BN	4,509	4,257	4,356	4,263
	D	3,347	2,807	2,852	2,864
	C	1,568	1,421	1,439	1,259
	All	3,597	3,221	3,378	3,331
AUG	W	3,295	2,304	2,106	2,237
	AN	2,313	1,921	1,807	2,054
	BN	2,265	2,035	1,918	2,439
	D	2,395	1,516	1,149	1,516
	C	1,314	1,097	893	734
	All	2,488	1,852	1,643	1,867
SEP	W	3,846	3,771	3,151	3,519
	AN	2,594	2,437	1,980	2,238
	BN	2,205	1,712	1,290	1,335
	D	1,691	1,177	1,167	1,162
	C	1,011	591	535	536
	All	2,495	2,189	1,844	2,005
OCT	W	1,607	1,561	1,458	1,528
	AN	1,597	1,481	1,421	1,468
	BN	1,472	1,364	1,617	1,602
	D	1,344	1,333	1,271	1,393
	C	1,342	1,232	1,537	1,527
	All	1,486	1,418	1,451	1,502
NOV	W	3,472	3,363	2,912	3,017
	AN	3,100	3,089	2,780	2,880
	BN	1,990	1,889	1,598	1,757
	D	2,094	1,624	1,594	1,566
	C	1,897	1,590	1,534	1,583
	All	2,632	2,430	2,177	2,253
DEC	W	6,255	6,607	6,739	6,748
	AN	3,072	3,007	2,950	3,031
	BN	2,609	2,774	2,928	2,867
	D	1,675	1,564	1,527	1,530
	C	1,443	1,278	1,346	1,390
	All	3,457	3,539	3,600	3,612

Table B.7-22. Differences[a] (Percent Differences) between Pairs of Model Scenarios in the American River at the Confluence with the Sacramento River, Year-Round

Alternative 4A_ELT: Upstream—American River at Confluence with Sacramento River					
Month	**Water Year Type**	**EXISTING CONDITIONS vs. H3_ELT**	**NAA_ELT vs. H3_ELT**	**EXISTING CONDITIONS vs. H4_ELT**	**NAA_ELT vs. H4_ELT**
JAN	W	1,274 (14.6%)	-10 (-0.1%)	1,320 (15.1%)	37 (0.4%)
	AN	138 (2.9%)	49 (1%)	249 (5.2%)	159 (3.3%)
	BN	-330 (-14.2%)	-249 (-11.1%)	-209 (-9%)	-129 (-5.7%)
	D	-178 (-10.7%)	-58 (-3.8%)	-46 (-2.8%)	73 (4.8%)
	C	-177 (-12.6%)	73 (6.4%)	-188 (-13.4%)	63 (5.5%)
	All	303 (6.8%)	-41 (-0.9%)	382 (8.6%)	38 (0.8%)
FEB	W	1,131 (12.3%)	38 (0.4%)	1,143 (12.4%)	51 (0.5%)
	AN	989 (15.4%)	264 (3.7%)	895 (13.9%)	170 (2.4%)
	BN	515 (11.9%)	193 (4.2%)	506 (11.8%)	184 (4%)
	D	-160 (-9%)	-59 (-3.5%)	-132 (-7.4%)	-31 (-1.8%)
	C	-88 (-7.9%)	45 (4.6%)	-56 (-5%)	77 (7.8%)
	All	543 (10.6%)	77 (1.4%)	543 (10.6%)	77 (1.4%)
MAR	W	324 (5.4%)	-1 (0%)	324 (5.4%)	-1 (0%)
	AN	327 (6.1%)	51 (0.9%)	277 (5.2%)	1 (0%)
	BN	187 (8%)	25 (1%)	166 (7.1%)	3 (0.1%)
	D	66 (3.1%)	93 (4.4%)	-112 (-5.3%)	-86 (-4.1%)
	C	-100 (-11.6%)	-21 (-2.6%)	-102 (-11.8%)	-22 (-2.8%)
	All	182 (5%)	29 (0.8%)	132 (3.6%)	-22 (-0.6%)
APR	W	8 (0.2%)	0 (0%)	8 (0.2%)	0 (0%)
	AN	-250 (-7.4%)	-4 (-0.1%)	-251 (-7.4%)	-4 (-0.1%)
	BN	-33 (-1.1%)	24 (0.8%)	-72 (-2.4%)	-15 (-0.5%)
	D	-84 (-5.1%)	38 (2.4%)	-69 (-4.1%)	54 (3.5%)
	C	45 (4.5%)	154 (17.3%)	-1 (-0.1%)	109 (12.3%)
	All	-52 (-1.6%)	34 (1.1%)	-62 (-2%)	25 (0.8%)
MAY	W	-545 (-9.1%)	-1 (0%)	-545 (-9.1%)	-1 (0%)
	AN	-677 (-18.3%)	111 (3.8%)	-733 (-19.8%)	55 (1.9%)
	BN	-320 (-11.7%)	191 (8.6%)	-517 (-18.9%)	-5 (-0.2%)
	D	-125 (-7.8%)	82 (5.8%)	-137 (-8.6%)	69 (4.9%)
	C	116 (11.4%)	11 (1%)	-87 (-8.6%)	-191 (-17.1%)
	All	-337 (-9.9%)	68 (2.3%)	-411 (-12.1%)	-6 (-0.2%)
JUN	W	-1,298 (-22.6%)	239 (5.7%)	-1,511 (-26.3%)	26 (0.6%)
	AN	54 (1.7%)	595 (23.2%)	-601 (-19.4%)	-61 (-2.4%)
	BN	172 (6.5%)	529 (23.3%)	-494 (-18.8%)	-138 (-6.1%)
	D	573 (25.1%)	566 (24.7%)	-237 (-10.4%)	-245 (-10.7%)
	C	-578 (-35.6%)	-8 (-0.8%)	-534 (-32.9%)	36 (3.4%)
	All	-333 (-9.6%)	376 (13.7%)	-782 (-22.6%)	-73 (-2.6%)

Alternative 4A_ELT: Upstream—American River at Confluence with Sacramento River					
Month	**Water Year Type**	**EXISTING CONDITIONS vs. H3_ELT**	**NAA_ELT vs. H3_ELT**	**EXISTING CONDITIONS vs. H4_ELT**	**NAA_ELT vs. H4_ELT**
JUL	W	-182 (-4.7%)	399 (12.2%)	-277 (-7.2%)	303 (9.3%)
	AN	-50 (-1.1%)	4 (0.1%)	106 (2.4%)	161 (3.7%)
	BN	-154 (-3.4%)	98 (2.3%)	-246 (-5.5%)	6 (0.1%)
	D	-495 (-14.8%)	46 (1.6%)	-483 (-14.4%)	58 (2.1%)
	C	-129 (-8.2%)	19 (1.3%)	-309 (-19.7%)	-161 (-11.4%)
	All	-219 (-6.1%)	157 (4.9%)	-265 (-7.4%)	110 (3.4%)
AUG	W	-1,189 (-36.1%)	-198 (-8.6%)	-1,057 (-32.1%)	-67 (-2.9%)
	AN	-506 (-21.9%)	-114 (-5.9%)	-259 (-11.2%)	133 (6.9%)
	BN	-347 (-15.3%)	-117 (-5.7%)	175 (7.7%)	405 (19.9%)
	D	-1,246 (-52%)	-367 (-24.2%)	-879 (-36.7%)	0 (0%)
	C	-421 (-32%)	-204 (-18.6%)	-580 (-44.1%)	-363 (-33.1%)
	All	-845 (-34%)	-210 (-11.3%)	-621 (-25%)	14 (0.8%)
SEP	W	-694 (-18.1%)	-619 (-16.4%)	-327 (-8.5%)	-252 (-6.7%)
	AN	-614 (-23.7%)	-456 (-18.7%)	-356 (-13.7%)	-199 (-8.2%)
	BN	-915 (-41.5%)	-422 (-24.6%)	-871 (-39.5%)	-377 (-22%)
	D	-524 (-31%)	-10 (-0.8%)	-529 (-31.3%)	-15 (-1.2%)
	C	-476 (-47.1%)	-56 (-9.4%)	-475 (-47%)	-55 (-9.3%)
	All	-651 (-26.1%)	-346 (-15.8%)	-490 (-19.6%)	-185 (-8.4%)
OCT	W	-149 (-9.3%)	-103 (-6.6%)	-80 (-5%)	-34 (-2.2%)
	AN	-176 (-11%)	-60 (-4.1%)	-129 (-8.1%)	-13 (-0.9%)
	BN	145 (9.9%)	253 (18.6%)	130 (8.8%)	238 (17.4%)
	D	-72 (-5.4%)	-61 (-4.6%)	49 (3.6%)	60 (4.5%)
	C	196 (14.6%)	305 (24.8%)	185 (13.8%)	295 (23.9%)
	All	-35 (-2.4%)	33 (2.3%)	16 (1.1%)	84 (5.9%)
NOV	W	-560 (-16.1%)	-451 (-13.4%)	-455 (-13.1%)	-346 (-10.3%)
	AN	-320 (-10.3%)	-309 (-10%)	-219 (-7.1%)	-209 (-6.8%)
	BN	-392 (-19.7%)	-291 (-15.4%)	-233 (-11.7%)	-133 (-7%)
	D	-500 (-23.9%)	-30 (-1.8%)	-529 (-25.2%)	-58 (-3.6%)
	C	-363 (-19.2%)	-56 (-3.6%)	-314 (-16.6%)	-7 (-0.5%)
	All	-454 (-17.3%)	-253 (-10.4%)	-378 (-14.4%)	-177 (-7.3%)
DEC	W	484 (7.7%)	131 (2%)	493 (7.9%)	141 (2.1%)
	AN	-122 (-4%)	-57 (-1.9%)	-40 (-1.3%)	24 (0.8%)
	BN	319 (12.2%)	154 (5.6%)	258 (9.9%)	94 (3.4%)
	D	-148 (-8.8%)	-37 (-2.4%)	-145 (-8.6%)	-34 (-2.2%)
	C	-97 (-6.7%)	68 (5.3%)	-53 (-3.7%)	112 (8.8%)
	All	143 (4.1%)	61 (1.7%)	155 (4.5%)	73 (2.1%)

[a] Red boxes indicate that flows under the alternative are more than 5% lower than flows under the baseline; green boxes indicate that flows under the alternative are more than 5% greater than flows under the baseline.

Stanislaus River at the Confluence with the San Joaquin River

Table B.7-23. Mean Monthly Flows (cfs) for Model Scenarios in the Stanislaus River at the Confluence with the San Joaquin River, Year-Round

Alternative 4A_ELT: Upstream—Stanislaus River at Confluence with the San Joaquin River					
				A4A_ELT	
Month	Water Year Type[a]	EXISTING CONDITIONS	NAA_ELT	H3_ELT	H4_ELT
JAN	W	956	968	968	968
	AN	843	911	912	912
	BN	416	382	382	382
	D	403	393	393	393
	C	314	278	278	278
	All	635	638	638	638
FEB	W	1,285	1,500	1,500	1,502
	AN	917	985	985	985
	BN	551	522	522	522
	D	562	411	410	410
	C	490	349	349	349
	All	827	847	847	848
MAR	W	2,063	2,259	2,259	2,259
	AN	1,295	1,108	1,108	1,108
	BN	732	642	642	642
	D	559	431	431	431
	C	541	445	445	444
	All	1,167	1,134	1,134	1,134
APR	W	2,054	2,047	2,047	2,047
	AN	1,719	1,605	1,605	1,605
	BN	1,494	1,344	1,344	1,344
	D	1,438	1,320	1,320	1,319
	C	823	720	720	719
	All	1,562	1,475	1,475	1,475
MAY	W	1,653	1,688	1,688	1,688
	AN	1,389	1,292	1,294	1,292
	BN	1,238	1,094	1,093	1,093
	D	1,140	1,039	1,039	1,039
	C	715	648	648	646
	All	1,271	1,211	1,211	1,210
JUN	W	1,608	1,786	1,785	1,789
	AN	1,134	1,087	1,085	1,087
	BN	663	609	607	608
	D	447	383	385	383
	C	332	308	308	307
	All	932	952	952	953

Alternative 4A_ELT: Upstream—Stanislaus River at Confluence with the San Joaquin River					
				A4A_ELT	
Month	Water Year Type[a]	EXISTING CONDITIONS	NAA_ELT	H3_ELT	H4_ELT
JUL	W	1,064	1,070	1,069	1,069
	AN	489	456	456	456
	BN	450	427	427	427
	D	398	355	355	355
	C	337	318	318	317
	All	607	588	588	588
AUG	W	930	843	843	843
	AN	476	455	455	455
	BN	423	422	422	422
	D	387	384	384	384
	C	341	341	341	338
	All	560	530	530	529
SEP	W	1,040	965	965	965
	AN	503	477	477	477
	BN	417	413	413	413
	D	395	392	392	392
	C	324	327	327	327
	All	594	567	567	567
OCT	W	897	869	869	869
	AN	873	844	844	844
	BN	903	851	851	851
	D	984	980	980	980
	C	689	670	670	669
	All	867	840	840	840
NOV	W	426	427	427	427
	AN	580	591	591	591
	BN	341	341	341	341
	D	345	337	337	337
	C	325	311	311	311
	All	410	409	409	409
DEC	W	513	526	526	526
	AN	722	767	767	767
	BN	331	331	331	331
	D	317	310	310	310
	C	289	275	275	275
	All	450	459	459	459

[a] Water year type for this location was determined using the San Joaquin River Valley Index.

Table B.7-24. Differences[a] (Percent Differences) between Pairs of Model Scenarios in the Stanislaus River at the Confluence with the San Joaquin River, Year-Round

Alternative 4A_ELT: Upstream—Stanislaus River at Confluence with the San Joaquin River					
Month	**Water Year Type[b]**	**EXISTING CONDITIONS vs. H3_ELT**	**NAA_ELT vs. H3_ELT**	**EXISTING CONDITIONS vs. H4_ELT**	**NAA_ELT vs. H4_ELT**
JAN	W	12 (1.2%)	0 (0%)	12 (1.2%)	0 (0%)
	AN	69 (8.2%)	1 (0.1%)	70 (8.3%)	1 (0.1%)
	BN	-34 (-8.2%)	0 (0%)	-34 (-8.2%)	0 (0%)
	D	-10 (-2.4%)	0 (0%)	-10 (-2.4%)	0 (0%)
	C	-36 (-11.5%)	0 (0%)	-36 (-11.5%)	0 (0%)
	All	3 (0.5%)	0 (0%)	3 (0.5%)	0 (0%)
FEB	W	215 (16.8%)	0 (0%)	218 (16.9%)	3 (0.2%)
	AN	68 (7.4%)	0 (0%)	68 (7.4%)	0 (0%)
	BN	-30 (-5.4%)	0 (0%)	-29 (-5.3%)	0 (0%)
	D	-151 (-27%)	0 (0%)	-151 (-27%)	0 (0%)
	C	-141 (-28.8%)	0 (0%)	-141 (-28.8%)	0 (0%)
	All	20 (2.4%)	0 (0%)	21 (2.5%)	1 (0.1%)
MAR	W	196 (9.5%)	0 (0%)	196 (9.5%)	0 (0%)
	AN	-187 (-14.4%)	0 (0%)	-187 (-14.4%)	0 (0%)
	BN	-91 (-12.4%)	0 (0%)	-91 (-12.4%)	0 (0%)
	D	-127 (-22.8%)	0 (0%)	-128 (-22.8%)	0 (-0.1%)
	C	-96 (-17.7%)	0 (0%)	-96 (-17.8%)	-1 (-0.1%)
	All	-32 (-2.8%)	0 (0%)	-32 (-2.8%)	0 (0%)
APR	W	-6 (-0.3%)	0 (0%)	-6 (-0.3%)	0 (0%)
	AN	-114 (-6.6%)	0 (0%)	-114 (-6.6%)	0 (0%)
	BN	-149 (-10%)	0 (0%)	-149 (-10%)	0 (0%)
	D	-118 (-8.2%)	0 (0%)	-119 (-8.3%)	-1 (-0.1%)
	C	-103 (-12.5%)	0 (0%)	-104 (-12.6%)	-1 (-0.1%)
	All	-87 (-5.5%)	0 (0%)	-87 (-5.6%)	0 (0%)
MAY	W	35 (2.1%)	0 (0%)	35 (2.1%)	0 (0%)
	AN	-95 (-6.8%)	2 (0.1%)	-96 (-6.9%)	0 (0%)
	BN	-145 (-11.7%)	-1 (-0.1%)	-145 (-11.7%)	-1 (-0.1%)
	D	-101 (-8.8%)	0 (0%)	-102 (-8.9%)	-1 (-0.1%)
	C	-67 (-9.4%)	0 (0%)	-68 (-9.6%)	-2 (-0.2%)
	All	-60 (-4.7%)	0 (0%)	-61 (-4.8%)	0 (0%)
JUN	W	178 (11.1%)	0 (0%)	182 (11.3%)	3 (0.2%)
	AN	-49 (-4.3%)	-2 (-0.2%)	-47 (-4.1%)	0 (0%)
	BN	-56 (-8.4%)	-2 (-0.3%)	-55 (-8.3%)	-1 (-0.2%)
	D	-62 (-13.8%)	2 (0.6%)	-64 (-14.3%)	0 (0%)
	C	-23 (-7.1%)	0 (0%)	-25 (-7.6%)	-2 (-0.6%)
	All	19 (2.1%)	0 (0%)	20 (2.2%)	0 (0%)

Alternative 4A_ELT: Upstream—Stanislaus River at Confluence with the San Joaquin River					
Month	**Water Year Type[b]**	**EXISTING CONDITIONS vs. H3_ELT**	**NAA_ELT vs. H3_ELT**	**EXISTING CONDITIONS vs. H4_ELT**	**NAA_ELT vs. H4_ELT**
JUL	W	6 (0.5%)	0 (0%)	6 (0.5%)	0 (0%)
	AN	-33 (-6.8%)	0 (0%)	-33 (-6.8%)	0 (0%)
	BN	-23 (-5.1%)	0 (0%)	-23 (-5.1%)	0 (0%)
	D	-42 (-10.7%)	0 (0.1%)	-43 (-10.8%)	0 (0%)
	C	-18 (-5.5%)	0 (0%)	-20 (-6%)	-2 (-0.5%)
	All	-19 (-3.1%)	0 (0%)	-19 (-3.2%)	0 (-0.1%)
AUG	W	-86 (-9.3%)	0 (0%)	-86 (-9.3%)	0 (0%)
	AN	-21 (-4.4%)	0 (0%)	-21 (-4.4%)	0 (0%)
	BN	-1 (-0.2%)	0 (0%)	-1 (-0.2%)	0 (0%)
	D	-3 (-0.7%)	0 (0%)	-3 (-0.7%)	0 (0%)
	C	0 (0%)	0 (0%)	-3 (-0.8%)	-3 (-0.9%)
	All	-30 (-5.3%)	0 (0%)	-31 (-5.4%)	-1 (-0.1%)
SEP	W	-75 (-7.3%)	-1 (-0.1%)	-75 (-7.2%)	0 (0%)
	AN	-25 (-5%)	0 (0%)	-25 (-5%)	0 (0%)
	BN	-4 (-0.9%)	0 (0%)	-4 (-0.9%)	0 (0%)
	D	-3 (-0.7%)	0 (0%)	-3 (-0.7%)	0 (0%)
	C	3 (1%)	0 (0%)	3 (1%)	0 (0%)
	All	-27 (-4.6%)	0 (0%)	-27 (-4.6%)	0 (0%)
OCT	W	-28 (-3.2%)	0 (0%)	-28 (-3.2%)	0 (0%)
	AN	-29 (-3.3%)	0 (0%)	-29 (-3.3%)	0 (0%)
	BN	-52 (-5.7%)	0 (0%)	-52 (-5.7%)	0 (0%)
	D	-4 (-0.4%)	0 (0%)	-4 (-0.4%)	0 (0%)
	C	-19 (-2.8%)	0 (0%)	-19 (-2.8%)	0 (0%)
	All	-27 (-3.1%)	0 (0%)	-27 (-3.1%)	0 (0%)
NOV	W	1 (0.2%)	0 (0%)	1 (0.2%)	0 (0%)
	AN	11 (1.9%)	0 (0%)	11 (1.9%)	0 (0%)
	BN	0 (0%)	0 (0%)	0 (0%)	0 (0%)
	D	-8 (-2.2%)	0 (0%)	-8 (-2.2%)	0 (0%)
	C	-14 (-4.2%)	0 (0%)	-14 (-4.2%)	0 (0%)
	All	-1 (-0.3%)	0 (0%)	-1 (-0.3%)	0 (0%)
DEC	W	14 (2.7%)	0 (0%)	14 (2.7%)	0 (0%)
	AN	44 (6.2%)	0 (0%)	45 (6.2%)	0 (0%)
	BN	0 (0%)	0 (0%)	0 (0%)	0 (0%)
	D	-8 (-2.4%)	0 (0%)	-8 (-2.4%)	0 (0%)
	C	-14 (-4.7%)	0 (0%)	-14 (-4.7%)	0 (0%)
	All	9 (2%)	0 (0%)	9 (2%)	0 (0%)

[a] Red boxes indicate that flows under the alternative are more than 5% more negative than flows under the baseline; green boxes indicate that flows under the alternative are more than 5% more positive than flows under the baseline.
[b] Water year type for this location was determined using the San Joaquin River Valley Index.

In Delta

OMR Flow (Old and Middle Rivers)

Table B.7-25. Mean Monthly Flows (cfs) for Model Scenarios in the Old and Middle Rivers, Year-Round

Alternative 4A_ELT: In Delta—OMR Flow (Old and Middle Rivers)					
				A4A_ELT	
Month	Water Year Type	EXISTING CONDITIONS	NAA_ELT	H3_ELT	H4_ELT
JAN	W	-1,820	-1,771	2,042	1,771
	AN	-3,553	-3,483	-1,407	-1,664
	BN	-4,240	-4,309	-2,401	-2,626
	D	-4,664	-4,713	-2,959	-2,780
	C	-4,130	-3,634	-2,895	-2,914
	All	-3,449	-3,373	-1,042	-1,167
FEB	W	-2,365	-2,124	3,697	3,746
	AN	-3,274	-3,017	-22	48
	BN	-3,437	-3,142	-2,006	-2,008
	D	-3,986	-3,924	-3,151	-3,150
	C	-3,191	-3,372	-3,132	-3,031
	All	-3,158	-3,006	-323	-283
MAR	W	-1,600	-1,691	4,494	5,098
	AN	-4,251	-4,080	608	886
	BN	-4,147	-3,933	-2,075	-563
	D	-2,852	-2,826	-2,502	-1,560
	C	-2,010	-1,817	-1,866	-1,556
	All	-2,758	-2,691	337	1,080
APR	W	2,431	2,408	2,241	2,580
	AN	1,058	909	-82	517
	BN	677	497	-442	158
	D	-268	-617	-1,411	-750
	C	-950	-896	-1,239	-874
	All	843	715	132	628
MAY	W	1,651	1,685	2,246	2,484
	AN	509	549	-326	289
	BN	272	65	-611	-115
	D	-647	-961	-1,404	-901
	C	-1,019	-1,043	-1,034	-902
	All	353	262	101	480
JUN	W	-4,164	-4,271	-807	-125
	AN	-4,761	-4,624	-2,340	-1,475
	BN	-4,154	-3,577	-3,000	-2,550
	D	-3,301	-3,047	-2,556	-1,778
	C	-2,250	-2,195	-1,713	-1,495
	All	-3,780	-3,632	-1,922	-1,300

Alternative 4A_ELT: In Delta—OMR Flow (Old and Middle Rivers)					
				A4A_ELT	
Month	Water Year Type	EXISTING CONDITIONS	NAA_ELT	H3_ELT	H4_ELT
JUL	W	-8,959	-9,077	-6,949	-5,681
	AN	-9,919	-9,036	-7,337	-6,087
	BN	-10,853	-10,426	-8,553	-7,377
	D	-10,891	-9,996	-7,111	-5,969
	C	-8,058	-6,389	-3,268	-3,407
	All	-9,715	-9,110	-6,777	-5,760
AUG	W	-10,062	-10,552	-5,539	-5,126
	AN	-10,348	-10,838	-7,105	-5,522
	BN	-10,044	-9,442	-7,041	-6,850
	D	-10,122	-8,071	-4,764	-6,072
	C	-4,384	-3,725	-3,810	-4,243
	All	-9,283	-8,861	-5,602	-5,557
SEP	W	-9,317	-8,437	719	868
	AN	-9,163	-8,986	-370	662
	BN	-8,575	-8,539	-4,331	-3,923
	D	-8,081	-6,148	-4,049	-4,148
	C	-4,807	-4,276	-3,860	-3,989
	All	-8,236	-7,423	-2,019	-1,792
OCT	W	-8,347	-5,847	-1,508	-1,584
	AN	-7,643	-4,587	-1,708	-1,702
	BN	-7,804	-5,137	-1,612	-1,472
	D	-6,961	-5,057	-1,770	-1,775
	C	-6,440	-5,025	-2,104	-1,962
	All	-7,568	-5,248	-1,700	-1,679
NOV	W	-8,902	-7,002	-1,187	-1,354
	AN	-7,264	-6,221	-2,624	-2,651
	BN	-7,997	-6,175	-2,464	-2,221
	D	-7,136	-5,277	-2,436	-2,249
	C	-5,293	-4,283	-2,919	-2,840
	All	-7,592	-5,970	-2,143	-2,106
DEC	W	-5,542	-5,428	-2,833	-2,813
	AN	-6,987	-7,362	-5,631	-5,748
	BN	-7,304	-7,231	-6,078	-5,773
	D	-7,214	-7,517	-6,149	-5,922
	C	-6,166	-5,334	-5,438	-5,204
	All	-6,513	-6,464	-4,906	-4,780

1 **Table B.7-26. Differences[a] (Percent Differences) between Pairs of Model Scenarios in the Old and Middle Rivers, Year-Round**

Alternative 4A_ELT: In Delta—OMR Flow (Old and Middle Rivers)					
Month	Water Year Type	EXISTING CONDITIONS vs. H3_ELT	NAA_ELT vs. H3_ELT	EXISTING CONDITIONS vs. H4_ELT	NAA_ELT vs. H4_ELT
JAN	W	3,862 (212.2%)	3,813 (215.3%)	3,591 (197.3%)	3,543 (200%)
	AN	2,145 (60.4%)	2,076 (59.6%)	1,889 (53.2%)	1,820 (52.2%)
	BN	1,838 (43.4%)	1,907 (44.3%)	1,614 (38.1%)	1,683 (39.1%)
	D	1,705 (36.6%)	1,755 (37.2%)	1,884 (40.4%)	1,934 (41%)
	C	1,235 (29.9%)	739 (20.3%)	1,216 (29.4%)	720 (19.8%)
	All	2,407 (69.8%)	2,332 (69.1%)	2,282 (66.2%)	2,207 (65.4%)
FEB	W	6,062 (256.3%)	5,822 (274%)	6,111 (258.4%)	5,871 (276.3%)
	AN	3,252 (99.3%)	2,995 (99.3%)	3,322 (101.5%)	3,065 (101.6%)
	BN	1,431 (41.6%)	1,136 (36.2%)	1,429 (41.6%)	1,134 (36.1%)
	D	835 (21%)	773 (19.7%)	835 (21%)	774 (19.7%)
	C	59 (1.9%)	240 (7.1%)	160 (5%)	341 (10.1%)
	All	2,834 (89.8%)	2,683 (89.2%)	2,875 (91%)	2,723 (90.6%)
MAR	W	6,094 (380.8%)	6,185 (365.8%)	6,699 (418.6%)	6,789 (401.6%)
	AN	4,859 (114.3%)	4,688 (114.9%)	5,137 (120.8%)	4,966 (121.7%)
	BN	2,071 (49.9%)	1,857 (47.2%)	3,583 (86.4%)	3,369 (85.7%)
	D	350 (12.3%)	324 (11.5%)	1,292 (45.3%)	1,266 (44.8%)
	C	145 (7.2%)	-49 (-2.7%)	454 (22.6%)	260 (14.3%)
	All	3,095 (112.2%)	3,028 (112.5%)	3,838 (139.2%)	3,771 (140.1%)
APR	W	-190 (-7.8%)	-167 (-6.9%)	149 (6.1%)	172 (7.1%)
	AN	-1,140 (-107.7%)	-991 (-109%)	-541 (-51.2%)	-392 (-43.2%)
	BN	-1,119 (-165.3%)	-939 (-188.9%)	-519 (-76.7%)	-339 (-68.2%)
	D	-1,143 (-426.6%)	-794 (-128.6%)	-482 (-179.7%)	-132 (-21.4%)
	C	-289 (-30.4%)	-344 (-38.4%)	76 (8%)	22 (2.4%)
	All	-711 (-84.3%)	-583 (-81.5%)	-215 (-25.5%)	-87 (-12.1%)
MAY	W	595 (36%)	561 (33.3%)	833 (50.5%)	799 (47.4%)
	AN	-835 (-164%)	-875 (-159.4%)	-220 (-43.3%)	-260 (-47.3%)
	BN	-883 (-324.9%)	-676 (-1,047.2%)	-387 (-142.4%)	-180 (-278.7%)
	D	-757 (-117%)	-442 (-46%)	-254 (-39.3%)	61 (6.3%)
	C	-14 (-1.4%)	10 (1%)	117 (11.5%)	141 (13.5%)
	All	-253 (-71.5%)	-161 (-61.6%)	127 (36%)	219 (83.5%)
JUN	W	3,357 (80.6%)	3,464 (81.1%)	4,039 (97%)	4,146 (97.1%)
	AN	2,421 (50.8%)	2,284 (49.4%)	3,286 (69%)	3,149 (68.1%)
	BN	1,154 (27.8%)	577 (16.1%)	1,605 (38.6%)	1,027 (28.7%)
	D	744 (22.6%)	491 (16.1%)	1,522 (46.1%)	1,268 (41.6%)
	C	537 (23.9%)	482 (22%)	755 (33.6%)	700 (31.9%)
	All	1,858 (49.1%)	1,709 (47.1%)	2,480 (65.6%)	2,332 (64.2%)

Alternative 4A_ELT: In Delta—OMR Flow (Old and Middle Rivers)					
Month	Water Year Type	EXISTING CONDITIONS vs. H3_ELT	NAA_ELT vs. H3_ELT	EXISTING CONDITIONS vs. H4_ELT	NAA_ELT vs. H4_ELT
JUL	W	2,009 (22.4%)	2,128 (23.4%)	3,277 (36.6%)	3,395 (37.4%)
	AN	2,582 (26%)	1,699 (18.8%)	3,832 (38.6%)	2,949 (32.6%)
	BN	2,300 (21.2%)	1,873 (18%)	3,476 (32%)	3,049 (29.2%)
	D	3,780 (34.7%)	2,885 (28.9%)	4,922 (45.2%)	4,027 (40.3%)
	C	4,789 (59.4%)	3,120 (48.8%)	4,650 (57.7%)	2,981 (46.7%)
	All	2,938 (30.2%)	2,333 (25.6%)	3,954 (40.7%)	3,349 (36.8%)
AUG	W	4,523 (44.9%)	5,012 (47.5%)	4,936 (49.1%)	5,425 (51.4%)
	AN	3,243 (31.3%)	3,733 (34.4%)	4,826 (46.6%)	5,316 (49%)
	BN	3,004 (29.9%)	2,402 (25.4%)	3,194 (31.8%)	2,592 (27.5%)
	D	5,358 (52.9%)	3,307 (41%)	4,051 (40%)	1,999 (24.8%)
	C	575 (13.1%)	-85 (-2.3%)	141 (3.2%)	-518 (-13.9%)
	All	3,682 (39.7%)	3,259 (36.8%)	3,727 (40.1%)	3,304 (37.3%)
SEP	W	10,036 (107.7%)	9,157 (108.5%)	10,185 (109.3%)	9,306 (110.3%)
	AN	8,793 (96%)	8,616 (95.9%)	9,825 (107.2%)	9,647 (107.4%)
	BN	4,244 (49.5%)	4,208 (49.3%)	4,652 (54.3%)	4,616 (54.1%)
	D	4,032 (49.9%)	2,098 (34.1%)	3,933 (48.7%)	2,000 (32.5%)
	C	947 (19.7%)	416 (9.7%)	818 (17%)	287 (6.7%)
	All	6,217 (75.5%)	5,404 (72.8%)	6,445 (78.2%)	5,632 (75.9%)
OCT	W	6,839 (81.9%)	4,339 (74.2%)	6,762 (81%)	4,263 (72.9%)
	AN	5,935 (77.6%)	2,879 (62.8%)	5,941 (77.7%)	2,886 (62.9%)
	BN	6,192 (79.3%)	3,524 (68.6%)	6,333 (81.1%)	3,665 (71.4%)
	D	5,191 (74.6%)	3,287 (65%)	5,186 (74.5%)	3,282 (64.9%)
	C	4,336 (67.3%)	2,920 (58.1%)	4,478 (69.5%)	3,063 (61%)
	All	5,868 (77.5%)	3,548 (67.6%)	5,888 (77.8%)	3,568 (68%)
NOV	W	7,715 (86.7%)	5,815 (83.1%)	7,548 (84.8%)	5,648 (80.7%)
	AN	4,640 (63.9%)	3,597 (57.8%)	4,614 (63.5%)	3,571 (57.4%)
	BN	5,533 (69.2%)	3,711 (60.1%)	5,775 (72.2%)	3,954 (64%)
	D	4,700 (65.9%)	2,840 (53.8%)	4,888 (68.5%)	3,028 (57.4%)
	C	2,374 (44.9%)	1,364 (31.8%)	2,453 (46.3%)	1,443 (33.7%)
	All	5,449 (71.8%)	3,827 (64.1%)	5,486 (72.3%)	3,864 (64.7%)
DEC	W	2,709 (48.9%)	2,595 (47.8%)	2,729 (49.2%)	2,616 (48.2%)
	AN	1,357 (19.4%)	1,731 (23.5%)	1,239 (17.7%)	1,614 (21.9%)
	BN	1,226 (16.8%)	1,153 (16%)	1,531 (21%)	1,458 (20.2%)
	D	1,064 (14.8%)	1,368 (18.2%)	1,292 (17.9%)	1,596 (21.2%)
	C	729 (11.8%)	-104 (-1.9%)	962 (15.6%)	130 (2.4%)
	All	1,607 (24.7%)	1,558 (24.1%)	1,732 (26.6%)	1,684 (26%)

[a] Red boxes indicate that flows under the alternative are more than 5% lower than flows under the baseline; green boxes indicate that flows under the alternative are more than 5% greater than flows under the baseline.

Sacramento River Downstream of North Delta Diversion Facility

Table B.7-27. Mean Monthly Flows (cfs) for Model Scenarios for the Sacramento River Downstream of the North Delta Diversion Facility, Year-Round

Alternative 4A_ELT: In Delta—Sacramento River Downstream of North Delta Diversion Facility					
				A4A_ELT	
Month	Water Year Type	EXISTING CONDITIONS	NAA_ELT	H3_ELT	H4_ELT
JAN	W	50,961	51,963	42,922	43,191
	AN	39,863	38,966	32,114	32,437
	BN	23,781	23,111	18,670	18,900
	D	17,444	17,420	15,082	15,173
	C	14,281	14,516	12,792	12,698
	All	31,971	32,073	26,679	26,857
FEB	W	57,314	58,879	48,669	48,520
	AN	45,676	46,911	39,319	38,743
	BN	31,934	31,705	25,204	25,861
	D	21,202	21,018	17,291	17,287
	C	14,708	14,422	13,251	13,210
	All	37,116	37,671	31,223	31,197
MAR	W	49,416	50,198	39,664	41,212
	AN	44,495	45,105	35,187	35,896
	BN	24,489	23,010	16,848	18,815
	D	20,656	20,284	16,052	16,638
	C	13,245	13,045	11,959	11,808
	All	32,834	32,807	25,876	26,913
APR	W	37,809	37,883	28,473	32,441
	AN	25,979	25,393	17,877	22,323
	BN	17,752	17,248	13,809	19,780
	D	12,990	12,836	11,277	11,694
	C	10,229	10,033	9,635	9,457
	All	23,169	22,959	17,887	20,881
MAY	W	31,948	29,061	22,219	26,689
	AN	21,021	19,707	16,232	20,169
	BN	14,227	13,003	11,574	13,926
	D	10,959	10,606	10,127	10,226
	C	7,749	8,136	7,431	7,359
	All	19,175	17,837	14,707	17,113
JUN	W	23,900	19,758	15,310	14,233
	AN	16,309	15,163	13,017	11,835
	BN	13,576	13,131	13,000	11,903
	D	12,222	12,538	12,108	11,225
	C	9,884	9,829	9,185	8,983
	All	16,412	14,916	12,981	12,056

Alternative 4A_ELT: In Delta—Sacramento River Downstream of North Delta Diversion Facility					
				A4A_ELT	
Month	Water Year Type	EXISTING CONDITIONS	NAA_ELT	H3_ELT	H4_ELT
JUL	W	19,876	20,330	16,837	15,080
	AN	21,574	22,186	18,952	16,850
	BN	20,953	20,953	18,277	16,772
	D	19,272	18,670	15,479	14,086
	C	15,397	14,149	10,084	10,356
	All	19,520	19,439	16,106	14,719
AUG	W	15,816	15,882	10,355	9,898
	AN	15,877	16,585	12,652	10,955
	BN	15,643	15,243	12,500	12,435
	D	16,965	14,504	10,038	11,792
	C	10,095	9,298	8,784	9,109
	All	15,210	14,610	10,758	10,786
SEP	W	18,254	26,844	18,132	18,107
	AN	13,198	21,227	12,356	11,261
	BN	12,427	12,783	8,377	7,872
	D	12,155	9,748	7,712	7,826
	C	8,485	7,687	7,461	7,770
	All	13,751	17,065	11,772	11,588
OCT	W	13,505	12,783	9,109	9,206
	AN	11,118	10,426	8,220	8,193
	BN	11,557	10,582	8,441	8,372
	D	10,279	10,230	8,331	8,284
	C	10,073	9,389	8,070	8,107
	All	11,613	11,005	8,542	8,552
NOV	W	19,447	20,479	14,895	14,826
	AN	15,309	16,862	12,301	12,468
	BN	12,574	13,546	9,348	9,273
	D	12,868	12,499	9,474	9,261
	C	9,633	9,449	8,253	8,104
	All	14,788	15,400	11,406	11,327
DEC	W	39,708	39,335	32,728	33,360
	AN	21,663	22,698	20,165	20,349
	BN	16,678	17,171	15,568	15,255
	D	15,442	15,384	14,065	13,780
	C	11,816	10,840	10,659	10,305
	All	23,727	23,689	20,633	20,693

Table B.7-28. Differences[a] (Percent Differences) between Pairs of Model Scenarios for the Sacramento River Downstream of the North Delta Diversion Facility, Year-Round

Alternative 4A_ELT: In Delta—Sacramento River Downstream of North Delta Diversion Facility					
Month	**Water Year Type**	**EXISTING CONDITIONS vs. H3_ELT**	**NAA_ELT vs. H3_ELT**	**EXISTING CONDITIONS vs. H4_ELT**	**NAA_ELT vs. H4_ELT**
JAN	W	-8,039 (-15.8%)	-9,041 (-17.4%)	-7,770 (-15.2%)	-8,772 (-16.9%)
	AN	-7,749 (-19.4%)	-6,852 (-17.6%)	-7,426 (-18.6%)	-6,529 (-16.8%)
	BN	-5,110 (-21.5%)	-4,441 (-19.2%)	-4,881 (-20.5%)	-4,211 (-18.2%)
	D	-2,362 (-13.5%)	-2,338 (-13.4%)	-2,271 (-13%)	-2,247 (-12.9%)
	C	-1,489 (-10.4%)	-1,724 (-11.9%)	-1,583 (-11.1%)	-1,818 (-12.5%)
	All	-5,292 (-16.6%)	-5,393 (-16.8%)	-5,114 (-16%)	-5,215 (-16.3%)
FEB	W	-8,645 (-15.1%)	-10,210 (-17.3%)	-8,794 (-15.3%)	-10,359 (-17.6%)
	AN	-6,358 (-13.9%)	-7,592 (-16.2%)	-6,933 (-15.2%)	-8,168 (-17.4%)
	BN	-6,730 (-21.1%)	-6,501 (-20.5%)	-6,073 (-19%)	-5,844 (-18.4%)
	D	-3,911 (-18.4%)	-3,727 (-17.7%)	-3,914 (-18.5%)	-3,730 (-17.7%)
	C	-1,457 (-9.9%)	-1,171 (-8.1%)	-1,498 (-10.2%)	-1,212 (-8.4%)
	All	-5,892 (-15.9%)	-6,448 (-17.1%)	-5,918 (-15.9%)	-6,474 (-17.2%)
MAR	W	-9,752 (-19.7%)	-10,534 (-21%)	-8,204 (-16.6%)	-8,987 (-17.9%)
	AN	-9,309 (-20.9%)	-9,918 (-22%)	-8,600 (-19.3%)	-9,209 (-20.4%)
	BN	-7,641 (-31.2%)	-6,162 (-26.8%)	-5,674 (-23.2%)	-4,195 (-18.2%)
	D	-4,605 (-22.3%)	-4,232 (-20.9%)	-4,019 (-19.5%)	-3,646 (-18%)
	C	-1,286 (-9.7%)	-1,086 (-8.3%)	-1,437 (-10.8%)	-1,237 (-9.5%)
	All	-6,958 (-21.2%)	-6,932 (-21.1%)	-5,921 (-18%)	-5,895 (-18%)
APR	W	-9,336 (-24.7%)	-9,411 (-24.8%)	-5,368 (-14.2%)	-5,443 (-14.4%)
	AN	-8,102 (-31.2%)	-7,516 (-29.6%)	-3,656 (-14.1%)	-3,070 (-12.1%)
	BN	-3,943 (-22.2%)	-3,440 (-19.9%)	2,028 (11.4%)	2,531 (14.7%)
	D	-1,713 (-13.2%)	-1,559 (-12.1%)	-1,296 (-10%)	-1,142 (-8.9%)
	C	-594 (-5.8%)	-398 (-4%)	-772 (-7.5%)	-576 (-5.7%)
	All	-5,282 (-22.8%)	-5,071 (-22.1%)	-2,288 (-9.9%)	-2,078 (-9.1%)
MAY	W	-9,729 (-30.5%)	-6,842 (-23.5%)	-5,259 (-16.5%)	-2,372 (-8.2%)
	AN	-4,789 (-22.8%)	-3,475 (-17.6%)	-852 (-4.1%)	462 (2.3%)
	BN	-2,653 (-18.6%)	-1,429 (-11%)	-301 (-2.1%)	923 (7.1%)
	D	-832 (-7.6%)	-478 (-4.5%)	-733 (-6.7%)	-379 (-3.6%)
	C	-319 (-4.1%)	-706 (-8.7%)	-390 (-5%)	-777 (-9.6%)
	All	-4,468 (-23.3%)	-3,130 (-17.5%)	-2,062 (-10.8%)	-724 (-4.1%)
JUN	W	-8,590 (-35.9%)	-4,448 (-22.5%)	-9,667 (-40.4%)	-5,525 (-28%)
	AN	-3,291 (-20.2%)	-2,146 (-14.2%)	-4,474 (-27.4%)	-3,328 (-22%)
	BN	-576 (-4.2%)	-131 (-1%)	-1,672 (-12.3%)	-1,228 (-9.3%)
	D	-114 (-0.9%)	-430 (-3.4%)	-997 (-8.2%)	-1,313 (-10.5%)
	C	-698 (-7.1%)	-643 (-6.5%)	-901 (-9.1%)	-846 (-8.6%)
	All	-3,431 (-20.9%)	-1,935 (-13%)	-4,356 (-26.5%)	-2,860 (-19.2%)

Alternative 4A_ELT: In Delta—Sacramento River Downstream of North Delta Diversion Facility					
Month	**Water Year Type**	**EXISTING CONDITIONS vs. H3_ELT**	**NAA_ELT vs. H3_ELT**	**EXISTING CONDITIONS vs. H4_ELT**	**NAA_ELT vs. H4_ELT**
JUL	W	-3,039 (-15.3%)	-3,493 (-17.2%)	-4,796 (-24.1%)	-5,250 (-25.8%)
	AN	-2,622 (-12.2%)	-3,234 (-14.6%)	-4,724 (-21.9%)	-5,335 (-24%)
	BN	-2,676 (-12.8%)	-2,676 (-12.8%)	-4,181 (-20%)	-4,180 (-20%)
	D	-3,793 (-19.7%)	-3,190 (-17.1%)	-5,186 (-26.9%)	-4,583 (-24.5%)
	C	-5,314 (-34.5%)	-4,065 (-28.7%)	-5,041 (-32.7%)	-3,793 (-26.8%)
	All	-3,414 (-17.5%)	-3,333 (-17.1%)	-4,802 (-24.6%)	-4,720 (-24.3%)
AUG	W	-5,461 (-34.5%)	-5,527 (-34.8%)	-5,917 (-37.4%)	-5,983 (-37.7%)
	AN	-3,225 (-20.3%)	-3,934 (-23.7%)	-4,922 (-31%)	-5,630 (-33.9%)
	BN	-3,142 (-20.1%)	-2,743 (-18%)	-3,208 (-20.5%)	-2,809 (-18.4%)
	D	-6,927 (-40.8%)	-4,466 (-30.8%)	-5,173 (-30.5%)	-2,711 (-18.7%)
	C	-1,311 (-13%)	-514 (-5.5%)	-986 (-9.8%)	-188 (-2%)
	All	-4,453 (-29.3%)	-3,852 (-26.4%)	-4,424 (-29.1%)	-3,823 (-26.2%)
SEP	W	-122 (-0.7%)	-8,712 (-32.5%)	-146 (-0.8%)	-8,736 (-32.5%)
	AN	-842 (-6.4%)	-8,871 (-41.8%)	-1,937 (-14.7%)	-9,965 (-46.9%)
	BN	-4,050 (-32.6%)	-4,406 (-34.5%)	-4,555 (-36.7%)	-4,911 (-38.4%)
	D	-4,443 (-36.6%)	-2,036 (-20.9%)	-4,329 (-35.6%)	-1,922 (-19.7%)
	C	-1,024 (-12.1%)	-227 (-3%)	-715 (-8.4%)	83 (1.1%)
	All	-1,979 (-14.4%)	-5,293 (-31%)	-2,162 (-15.7%)	-5,477 (-32.1%)
OCT	W	-4,396 (-32.5%)	-3,674 (-28.7%)	-4,299 (-31.8%)	-3,576 (-28%)
	AN	-2,898 (-26.1%)	-2,207 (-21.2%)	-2,925 (-26.3%)	-2,234 (-21.4%)
	BN	-3,116 (-27%)	-2,141 (-20.2%)	-3,186 (-27.6%)	-2,210 (-20.9%)
	D	-1,948 (-18.9%)	-1,898 (-18.6%)	-1,995 (-19.4%)	-1,945 (-19%)
	C	-2,003 (-19.9%)	-1,319 (-14%)	-1,966 (-19.5%)	-1,282 (-13.6%)
	All	-3,071 (-26.4%)	-2,463 (-22.4%)	-3,061 (-26.4%)	-2,453 (-22.3%)
NOV	W	-4,552 (-23.4%)	-5,584 (-27.3%)	-4,621 (-23.8%)	-5,654 (-27.6%)
	AN	-3,008 (-19.6%)	-4,562 (-27.1%)	-2,841 (-18.6%)	-4,395 (-26.1%)
	BN	-3,226 (-25.7%)	-4,198 (-31%)	-3,301 (-26.3%)	-4,273 (-31.5%)
	D	-3,394 (-26.4%)	-3,025 (-24.2%)	-3,607 (-28%)	-3,238 (-25.9%)
	C	-1,380 (-14.3%)	-1,196 (-12.7%)	-1,529 (-15.9%)	-1,345 (-14.2%)
	All	-3,381 (-22.9%)	-3,994 (-25.9%)	-3,460 (-23.4%)	-4,073 (-26.4%)
DEC	W	-6,980 (-17.6%)	-6,607 (-16.8%)	-6,348 (-16%)	-5,975 (-15.2%)
	AN	-1,498 (-6.9%)	-2,533 (-11.2%)	-1,314 (-6.1%)	-2,349 (-10.3%)
	BN	-1,109 (-6.7%)	-1,603 (-9.3%)	-1,423 (-8.5%)	-1,916 (-11.2%)
	D	-1,378 (-8.9%)	-1,320 (-8.6%)	-1,662 (-10.8%)	-1,604 (-10.4%)
	C	-1,157 (-9.8%)	-181 (-1.7%)	-1,511 (-12.8%)	-534 (-4.9%)
	All	-3,094 (-13%)	-3,055 (-12.9%)	-3,034 (-12.8%)	-2,996 (-12.6%)

[a] Red boxes indicate that flows under the alternative are more than 5% lower than flows under the baseline; green boxes indicate that flows under the alternative are more than 5% greater than flows under the baseline.

Sacramento River at Rio Vista

Table B.7-29. Mean Monthly Flows (cfs) for Model Scenarios in the Sacramento River at Rio Vista, Year-Round

Alternative 4A_ELT: In Delta—Sacramento River at Rio Vista					
				A4A_ELT	
Month	Water Year Type	EXISTING CONDITIONS	NAA_ELT	H3_ELT	H4_ELT
JAN	W	71,111	75,510	69,760	70,028
	AN	41,963	41,416	37,307	38,272
	BN	20,943	20,388	18,308	18,521
	D	14,895	15,032	13,636	13,719
	C	11,853	12,114	11,016	10,935
	All	37,268	38,556	35,310	35,579
FEB	W	80,958	87,232	80,514	79,960
	AN	52,542	53,615	50,586	49,308
	BN	30,159	30,231	26,458	27,535
	D	19,319	19,318	17,032	16,987
	C	12,247	12,074	11,488	11,461
	All	44,541	46,674	42,869	42,676
MAR	W	63,763	66,275	59,080	60,485
	AN	46,751	47,974	41,897	42,862
	BN	20,980	19,629	15,589	17,484
	D	17,656	17,341	14,771	15,259
	C	10,710	10,603	10,067	9,941
	All	36,084	36,744	32,241	33,240
APR	W	38,214	38,692	32,848	36,940
	AN	22,726	22,234	17,186	21,809
	BN	14,652	14,295	11,845	18,027
	D	10,331	10,216	9,081	9,627
	C	7,665	7,520	7,283	7,122
	All	21,333	21,306	18,012	21,138
MAY	W	26,933	24,220	18,383	22,265
	AN	17,008	15,857	12,926	16,353
	BN	10,924	9,862	8,714	10,765
	D	8,135	7,840	7,525	7,623
	C	5,305	5,656	5,146	5,085
	All	15,456	14,232	11,613	13,708
JUN	W	16,557	12,993	8,934	8,163
	AN	9,887	8,634	6,665	5,831
	BN	7,001	6,677	6,652	5,872
	D	6,020	6,250	6,006	5,380
	C	4,333	4,304	3,939	3,799
	All	9,847	8,525	6,839	6,181

Alternative 4A_ELT: In Delta—Sacramento River at Rio Vista					
Month	Water Year Type	EXISTING CONDITIONS	NAA_ELT	A4A_ELT	
				H3_ELT	H4_ELT
JUL	W	11,125	11,207	8,924	7,492
	AN	12,128	12,544	10,235	8,791
	BN	11,686	11,667	9,779	8,734
	D	10,523	10,105	8,156	6,890
	C	7,736	6,866	4,103	4,408
	All	10,740	10,604	8,388	7,311
AUG	W	8,507	8,527	4,595	4,289
	AN	8,538	9,013	6,205	5,034
	BN	8,371	8,062	6,146	6,079
	D	9,264	7,525	4,374	5,633
	C	4,390	3,823	3,710	3,828
	All	8,052	7,610	4,918	4,931
SEP	W	10,767	20,717	10,406	10,432
	AN	6,788	12,961	6,275	5,564
	BN	6,283	6,538	3,513	3,167
	D	6,116	4,432	3,014	3,112
	C	3,588	3,215	3,020	3,163
	All	7,348	11,025	5,921	5,809
OCT	W	8,718	7,867	4,943	5,081
	AN	6,183	5,518	3,656	3,768
	BN	6,258	5,416	3,918	3,840
	D	5,312	5,221	3,801	3,844
	C	5,215	4,684	3,805	3,720
	All	6,667	6,058	4,162	4,206
NOV	W	15,829	17,184	12,318	12,197
	AN	11,333	13,102	8,954	9,246
	BN	8,184	9,448	5,769	5,775
	D	8,733	8,539	5,930	5,789
	C	5,474	5,586	4,577	4,433
	All	10,793	11,671	8,172	8,126
DEC	W	43,367	44,292	40,630	41,863
	AN	19,040	20,375	18,884	19,062
	BN	13,987	15,099	13,882	13,804
	D	11,999	11,868	11,126	10,846
	C	8,131	7,341	7,372	7,047
	All	22,749	23,283	21,538	21,832

1 **Table B.7-30. Differences[a] (Percent Differences) between Pairs of Model Scenarios in the Sacramento River at Rio Vista, Year-Round**

Alternative 4A_ELT: In Delta—Sacramento River at Rio Vista					
Month	**Water Year Type**	**EXISTING CONDITIONS vs. H3_ELT**	**NAA_ELT vs. H3_ELT**	**EXISTING CONDITIONS vs. H4_ELT**	**NAA_ELT vs. H4_ELT**
JAN	W	-1,351 (-1.9%)	-5,751 (-7.6%)	-1,083 (-1.5%)	-5,482 (-7.3%)
	AN	-4,656 (-11.1%)	-4,109 (-9.9%)	-3,691 (-8.8%)	-3,144 (-7.6%)
	BN	-2,635 (-12.6%)	-2,080 (-10.2%)	-2,422 (-11.6%)	-1,867 (-9.2%)
	D	-1,259 (-8.5%)	-1,396 (-9.3%)	-1,175 (-7.9%)	-1,312 (-8.7%)
	C	-837 (-7.1%)	-1,098 (-9.1%)	-917 (-7.7%)	-1,179 (-9.7%)
	All	-1,959 (-5.3%)	-3,247 (-8.4%)	-1,689 (-4.5%)	-2,978 (-7.7%)
FEB	W	-444 (-0.5%)	-6,718 (-7.7%)	-998 (-1.2%)	-7,272 (-8.3%)
	AN	-1,957 (-3.7%)	-3,029 (-5.6%)	-3,235 (-6.2%)	-4,307 (-8%)
	BN	-3,701 (-12.3%)	-3,773 (-12.5%)	-2,624 (-8.7%)	-2,696 (-8.9%)
	D	-2,287 (-11.8%)	-2,286 (-11.8%)	-2,332 (-12.1%)	-2,331 (-12.1%)
	C	-759 (-6.2%)	-586 (-4.9%)	-786 (-6.4%)	-613 (-5.1%)
	All	-1,672 (-3.8%)	-3,805 (-8.2%)	-1,865 (-4.2%)	-3,998 (-8.6%)
MAR	W	-4,683 (-7.3%)	-7,195 (-10.9%)	-3,278 (-5.1%)	-5,790 (-8.7%)
	AN	-4,854 (-10.4%)	-6,077 (-12.7%)	-3,888 (-8.3%)	-5,111 (-10.7%)
	BN	-5,390 (-25.7%)	-4,039 (-20.6%)	-3,495 (-16.7%)	-2,144 (-10.9%)
	D	-2,885 (-16.3%)	-2,570 (-14.8%)	-2,397 (-13.6%)	-2,082 (-12%)
	C	-644 (-6%)	-536 (-5.1%)	-770 (-7.2%)	-662 (-6.2%)
	All	-3,843 (-10.7%)	-4,503 (-12.3%)	-2,844 (-7.9%)	-3,504 (-9.5%)
APR	W	-5,365 (-14%)	-5,844 (-15.1%)	-1,274 (-3.3%)	-1,753 (-4.5%)
	AN	-5,540 (-24.4%)	-5,048 (-22.7%)	-917 (-4%)	-425 (-1.9%)
	BN	-2,808 (-19.2%)	-2,450 (-17.1%)	3,375 (23%)	3,733 (26.1%)
	D	-1,250 (-12.1%)	-1,134 (-11.1%)	-704 (-6.8%)	-589 (-5.8%)
	C	-382 (-5%)	-237 (-3.2%)	-543 (-7.1%)	-398 (-5.3%)
	All	-3,322 (-15.6%)	-3,294 (-15.5%)	-196 (-0.9%)	-168 (-0.8%)
MAY	W	-8,550 (-31.7%)	-5,837 (-24.1%)	-4,668 (-17.3%)	-1,955 (-8.1%)
	AN	-4,082 (-24%)	-2,931 (-18.5%)	-655 (-3.9%)	496 (3.1%)
	BN	-2,210 (-20.2%)	-1,148 (-11.6%)	-159 (-1.5%)	903 (9.2%)
	D	-609 (-7.5%)	-314 (-4%)	-512 (-6.3%)	-217 (-2.8%)
	C	-159 (-3%)	-510 (-9%)	-221 (-4.2%)	-571 (-10.1%)
	All	-3,843 (-24.9%)	-2,619 (-18.4%)	-1,748 (-11.3%)	-524 (-3.7%)
JUN	W	-7,622 (-46%)	-4,059 (-31.2%)	-8,393 (-50.7%)	-4,830 (-37.2%)
	AN	-3,222 (-32.6%)	-1,969 (-22.8%)	-4,056 (-41%)	-2,803 (-32.5%)
	BN	-349 (-5%)	-26 (-0.4%)	-1,129 (-16.1%)	-806 (-12.1%)
	D	-14 (-0.2%)	-244 (-3.9%)	-640 (-10.6%)	-870 (-13.9%)
	C	-393 (-9.1%)	-365 (-8.5%)	-534 (-12.3%)	-506 (-11.7%)
	All	-3,009 (-30.6%)	-1,687 (-19.8%)	-3,666 (-37.2%)	-2,344 (-27.5%)

Alternative 4A_ELT: In Delta—Sacramento River at Rio Vista					
Month	**Water Year Type**	**EXISTING CONDITIONS vs. H3_ELT**	**NAA_ELT vs. H3_ELT**	**EXISTING CONDITIONS vs. H4_ELT**	**NAA_ELT vs. H4_ELT**
JUL	W	-2,201 (-19.8%)	-2,283 (-20.4%)	-3,633 (-32.7%)	-3,715 (-33.1%)
	AN	-1,893 (-15.6%)	-2,309 (-18.4%)	-3,337 (-27.5%)	-3,753 (-29.9%)
	BN	-1,907 (-16.3%)	-1,887 (-16.2%)	-2,952 (-25.3%)	-2,932 (-25.1%)
	D	-2,368 (-22.5%)	-1,950 (-19.3%)	-3,633 (-34.5%)	-3,215 (-31.8%)
	C	-3,633 (-47%)	-2,764 (-40.2%)	-3,328 (-43%)	-2,458 (-35.8%)
	All	-2,352 (-21.9%)	-2,216 (-20.9%)	-3,429 (-31.9%)	-3,293 (-31.1%)
AUG	W	-3,911 (-46%)	-3,932 (-46.1%)	-4,218 (-49.6%)	-4,239 (-49.7%)
	AN	-2,332 (-27.3%)	-2,808 (-31.2%)	-3,504 (-41%)	-3,979 (-44.1%)
	BN	-2,225 (-26.6%)	-1,916 (-23.8%)	-2,292 (-27.4%)	-1,983 (-24.6%)
	D	-4,890 (-52.8%)	-3,151 (-41.9%)	-3,631 (-39.2%)	-1,892 (-25.1%)
	C	-680 (-15.5%)	-113 (-3%)	-562 (-12.8%)	5 (0.1%)
	All	-3,134 (-38.9%)	-2,693 (-35.4%)	-3,121 (-38.8%)	-2,679 (-35.2%)
SEP	W	-361 (-3.4%)	-10,311 (-49.8%)	-335 (-3.1%)	-10,285 (-49.6%)
	AN	-513 (-7.6%)	-6,686 (-51.6%)	-1,224 (-18%)	-7,398 (-57.1%)
	BN	-2,770 (-44.1%)	-3,025 (-46.3%)	-3,116 (-49.6%)	-3,371 (-51.6%)
	D	-3,102 (-50.7%)	-1,417 (-32%)	-3,004 (-49.1%)	-1,320 (-29.8%)
	C	-568 (-15.8%)	-195 (-6.1%)	-425 (-11.8%)	-51 (-1.6%)
	All	-1,427 (-19.4%)	-5,104 (-46.3%)	-1,539 (-20.9%)	-5,216 (-47.3%)
OCT	W	-3,775 (-43.3%)	-2,923 (-37.2%)	-3,637 (-41.7%)	-2,786 (-35.4%)
	AN	-2,527 (-40.9%)	-1,861 (-33.7%)	-2,415 (-39.1%)	-1,749 (-31.7%)
	BN	-2,340 (-37.4%)	-1,498 (-27.7%)	-2,419 (-38.6%)	-1,577 (-29.1%)
	D	-1,511 (-28.5%)	-1,420 (-27.2%)	-1,468 (-27.6%)	-1,377 (-26.4%)
	C	-1,410 (-27%)	-880 (-18.8%)	-1,495 (-28.7%)	-964 (-20.6%)
	All	-2,504 (-37.6%)	-1,896 (-31.3%)	-2,461 (-36.9%)	-1,852 (-30.6%)
NOV	W	-3,511 (-22.2%)	-4,866 (-28.3%)	-3,632 (-22.9%)	-4,987 (-29%)
	AN	-2,379 (-21%)	-4,148 (-31.7%)	-2,086 (-18.4%)	-3,856 (-29.4%)
	BN	-2,415 (-29.5%)	-3,679 (-38.9%)	-2,409 (-29.4%)	-3,673 (-38.9%)
	D	-2,803 (-32.1%)	-2,609 (-30.6%)	-2,944 (-33.7%)	-2,750 (-32.2%)
	C	-897 (-16.4%)	-1,010 (-18.1%)	-1,041 (-19%)	-1,154 (-20.6%)
	All	-2,620 (-24.3%)	-3,498 (-30%)	-2,667 (-24.7%)	-3,545 (-30.4%)
DEC	W	-2,736 (-6.3%)	-3,662 (-8.3%)	-1,504 (-3.5%)	-2,429 (-5.5%)
	AN	-156 (-0.8%)	-1,491 (-7.3%)	22 (0.1%)	-1,313 (-6.4%)
	BN	-105 (-0.7%)	-1,217 (-8.1%)	-183 (-1.3%)	-1,295 (-8.6%)
	D	-873 (-7.3%)	-742 (-6.3%)	-1,153 (-9.6%)	-1,022 (-8.6%)
	C	-760 (-9.3%)	31 (0.4%)	-1,085 (-13.3%)	-294 (-4%)
	All	-1,211 (-5.3%)	-1,745 (-7.5%)	-917 (-4%)	-1,451 (-6.2%)

[a] Red boxes indicate that flows under the alternative are more than 5% lower than flows under the baseline; green boxes indicate that flows under the alternative are more than 5% greater than flows under the baseline.

Delta Outflow

Table B.7-31. Mean Monthly Flows (cfs) for Model Scenarios at the Delta Outflow, Year-Round

Alternative 4A_ELT: In Delta—Delta Outflow					
				A4A_ELT	
Month	Water Year Type	EXISTING CONDITIONS	NAA_ELT	H3_ELT	H4_ELT
JAN	W	85,900	91,158	89,043	89,015
	AN	49,448	48,959	46,703	47,452
	BN	22,968	22,263	22,375	22,361
	D	14,736	14,754	15,504	15,787
	C	11,343	12,173	12,035	11,936
	All	43,289	44,889	44,053	44,198
FEB	W	96,835	104,533	103,486	102,939
	AN	62,322	64,163	64,434	63,145
	BN	36,766	37,266	34,727	35,907
	D	20,916	20,936	19,589	19,539
	C	12,991	12,553	12,582	12,659
	All	52,594	55,330	54,312	54,152
MAR	W	78,956	81,693	80,579	82,847
	AN	54,171	55,754	54,610	55,977
	BN	24,029	22,522	20,621	24,431
	D	19,880	19,388	17,153	18,765
	C	11,911	11,948	11,597	11,781
	All	43,172	43,911	42,524	44,475
APR	W	54,394	54,860	49,230	54,228
	AN	31,975	31,183	25,378	31,254
	BN	21,928	21,218	18,426	26,090
	D	14,142	13,450	11,943	13,248
	C	9,053	8,881	8,635	8,830
	All	30,099	29,833	26,355	30,423
MAY	W	41,040	38,276	33,689	38,482
	AN	24,200	23,131	20,005	24,691
	BN	16,299	14,740	13,600	16,550
	D	10,488	9,737	9,412	10,089
	C	6,000	6,341	6,087	6,159
	All	22,517	21,103	18,888	21,757
JUN	W	23,451	18,080	17,768	17,471
	AN	11,801	10,177	10,825	10,686
	BN	8,004	8,067	8,824	8,336
	D	6,636	7,123	7,442	7,468
	C	5,322	5,345	5,332	5,332
	All	12,765	10,945	11,138	10,946

Alternative 4A_ELT: In Delta—Delta Outflow					
				A4A_ELT	
Month	Water Year Type	EXISTING CONDITIONS	NAA_ELT	H3_ELT	H4_ELT
JUL	W	11,441	10,817	9,549	9,206
	AN	9,431	10,657	9,217	8,517
	BN	7,151	7,613	6,897	6,704
	D	5,024	5,548	5,462	5,327
	C	4,238	4,953	4,255	4,422
	All	7,951	8,232	7,376	7,126
AUG	W	5,341	4,412	4,203	4,197
	AN	4,000	4,009	4,012	4,028
	BN	4,000	4,120	3,927	4,033
	D	4,829	4,617	3,664	4,015
	C	4,077	4,141	3,634	3,441
	All	4,618	4,308	3,926	3,993
SEP	W	9,569	18,873	19,673	19,858
	AN	3,672	11,810	11,953	12,031
	BN	3,445	3,795	3,654	3,612
	D	3,350	3,067	3,000	3,026
	C	3,000	3,000	3,000	3,130
	All	5,334	9,473	9,708	9,796
OCT	W	6,487	8,133	8,960	9,012
	AN	4,021	6,500	7,361	7,348
	BN	4,477	6,206	7,775	7,872
	D	4,157	6,017	7,548	7,486
	C	4,158	4,969	6,742	6,912
	All	4,931	6,638	7,889	7,931
NOV	W	14,232	17,346	17,248	16,913
	AN	9,683	12,410	11,239	11,403
	BN	5,865	8,694	8,045	8,247
	D	6,943	8,375	7,967	7,961
	C	5,045	5,988	5,802	5,763
	All	9,193	11,515	11,085	11,030
DEC	W	48,185	49,759	48,031	49,377
	AN	18,014	19,384	19,348	19,447
	BN	11,950	13,284	13,111	13,264
	D	8,884	8,467	8,966	8,919
	C	5,531	5,505	5,290	5,211
	All	22,714	23,546	23,042	23,487

1 **Table B.7-32. Differences[a] (Percent Differences) between Pairs of Model Scenarios at the Delta Outflow, Year-Round**

Alternative 4A_ELT: In Delta—Delta Outflow					
Month	**Water Year Type**	**EXISTING CONDITIONS vs. H3_ELT**	**NAA_ELT vs. H3_ELT**	**EXISTING CONDITIONS vs. H4_ELT**	**NAA_ELT vs. H4_ELT**
JAN	W	3,144 (3.7%)	-2,114 (-2.3%)	3,115 (3.6%)	-2,143 (-2.4%)
	AN	-2,744 (-5.5%)	-2,256 (-4.6%)	-1,996 (-4%)	-1,507 (-3.1%)
	BN	-594 (-2.6%)	112 (0.5%)	-607 (-2.6%)	98 (0.4%)
	D	769 (5.2%)	751 (5.1%)	1,051 (7.1%)	1,033 (7%)
	C	693 (6.1%)	-138 (-1.1%)	593 (5.2%)	-237 (-2%)
	All	764 (1.8%)	-837 (-1.9%)	909 (2.1%)	-691 (-1.5%)
FEB	W	6,650 (6.9%)	-1,048 (-1%)	6,103 (6.3%)	-1,595 (-1.5%)
	AN	2,112 (3.4%)	271 (0.4%)	824 (1.3%)	-1,018 (-1.6%)
	BN	-2,040 (-5.5%)	-2,540 (-6.8%)	-859 (-2.3%)	-1,359 (-3.6%)
	D	-1,327 (-6.3%)	-1,347 (-6.4%)	-1,376 (-6.6%)	-1,397 (-6.7%)
	C	-408 (-3.1%)	30 (0.2%)	-332 (-2.6%)	107 (0.8%)
	All	1,718 (3.3%)	-1,018 (-1.8%)	1,558 (3%)	-1,178 (-2.1%)
MAR	W	1,624 (2.1%)	-1,113 (-1.4%)	3,891 (4.9%)	1,155 (1.4%)
	AN	439 (0.8%)	-1,144 (-2.1%)	1,806 (3.3%)	222 (0.4%)
	BN	-3,408 (-14.2%)	-1,901 (-8.4%)	403 (1.7%)	1,909 (8.5%)
	D	-2,727 (-13.7%)	-2,234 (-11.5%)	-1,115 (-5.6%)	-623 (-3.2%)
	C	-315 (-2.6%)	-352 (-2.9%)	-130 (-1.1%)	-167 (-1.4%)
	All	-647 (-1.5%)	-1,387 (-3.2%)	1,303 (3%)	563 (1.3%)
APR	W	-5,164 (-9.5%)	-5,630 (-10.3%)	-166 (-0.3%)	-633 (-1.2%)
	AN	-6,598 (-20.6%)	-5,805 (-18.6%)	-722 (-2.3%)	71 (0.2%)
	BN	-3,502 (-16%)	-2,792 (-13.2%)	4,162 (19%)	4,872 (23%)
	D	-2,199 (-15.5%)	-1,507 (-11.2%)	-894 (-6.3%)	-202 (-1.5%)
	C	-418 (-4.6%)	-246 (-2.8%)	-224 (-2.5%)	-51 (-0.6%)
	All	-3,745 (-12.4%)	-3,478 (-11.7%)	323 (1.1%)	590 (2%)
MAY	W	-7,351 (-17.9%)	-4,587 (-12%)	-2,558 (-6.2%)	206 (0.5%)
	AN	-4,195 (-17.3%)	-3,126 (-13.5%)	491 (2%)	1,560 (6.7%)
	BN	-2,699 (-16.6%)	-1,140 (-7.7%)	251 (1.5%)	1,810 (12.3%)
	D	-1,076 (-10.3%)	-325 (-3.3%)	-399 (-3.8%)	352 (3.6%)
	C	87 (1.5%)	-254 (-4%)	160 (2.7%)	-182 (-2.9%)
	All	-3,629 (-16.1%)	-2,215 (-10.5%)	-760 (-3.4%)	653 (3.1%)
JUN	W	-5,682 (-24.2%)	-311 (-1.7%)	-5,980 (-25.5%)	-609 (-3.4%)
	AN	-976 (-8.3%)	648 (6.4%)	-1,115 (-9.4%)	509 (5%)
	BN	820 (10.2%)	757 (9.4%)	332 (4.1%)	269 (3.3%)
	D	806 (12.1%)	319 (4.5%)	832 (12.5%)	345 (4.8%)
	C	10 (0.2%)	-14 (-0.3%)	10 (0.2%)	-13 (-0.2%)
	All	-1,626 (-12.7%)	193 (1.8%)	-1,818 (-14.2%)	1 (0%)

Alternative 4A_ELT: In Delta—Delta Outflow					
Month	**Water Year Type**	**EXISTING CONDITIONS vs. H3_ELT**	**NAA_ELT vs. H3_ELT**	**EXISTING CONDITIONS vs. H4_ELT**	**NAA_ELT vs. H4_ELT**
JUL	W	-1,892 (-16.5%)	-1,268 (-11.7%)	-2,235 (-19.5%)	-1,611 (-14.9%)
	AN	-213 (-2.3%)	-1,440 (-13.5%)	-914 (-9.7%)	-2,141 (-20.1%)
	BN	-254 (-3.5%)	-715 (-9.4%)	-447 (-6.3%)	-909 (-11.9%)
	D	438 (8.7%)	-85 (-1.5%)	303 (6%)	-221 (-4%)
	C	17 (0.4%)	-698 (-14.1%)	184 (4.4%)	-531 (-10.7%)
	All	-576 (-7.2%)	-856 (-10.4%)	-825 (-10.4%)	-1,105 (-13.4%)
AUG	W	-1,138 (-21.3%)	-208 (-4.7%)	-1,144 (-21.4%)	-215 (-4.9%)
	AN	12 (0.3%)	2 (0.1%)	28 (0.7%)	19 (0.5%)
	BN	-73 (-1.8%)	-193 (-4.7%)	33 (0.8%)	-87 (-2.1%)
	D	-1,164 (-24.1%)	-953 (-20.6%)	-814 (-16.9%)	-602 (-13%)
	C	-443 (-10.9%)	-507 (-12.2%)	-637 (-15.6%)	-701 (-16.9%)
	All	-692 (-15%)	-382 (-8.9%)	-625 (-13.5%)	-315 (-7.3%)
SEP	W	10,104 (105.6%)	800 (4.2%)	10,290 (107.5%)	985 (5.2%)
	AN	8,281 (225.5%)	143 (1.2%)	8,359 (227.7%)	221 (1.9%)
	BN	208 (6%)	-142 (-3.7%)	166 (4.8%)	-184 (-4.8%)
	D	-350 (-10.5%)	-67 (-2.2%)	-325 (-9.7%)	-42 (-1.4%)
	C	0 (0%)	0 (0%)	130 (4.3%)	130 (4.3%)
	All	4,374 (82%)	236 (2.5%)	4,462 (83.7%)	323 (3.4%)
OCT	W	2,474 (38.1%)	827 (10.2%)	2,525 (38.9%)	879 (10.8%)
	AN	3,340 (83%)	861 (13.2%)	3,326 (82.7%)	848 (13%)
	BN	3,298 (73.7%)	1,568 (25.3%)	3,395 (75.8%)	1,666 (26.8%)
	D	3,391 (81.6%)	1,531 (25.4%)	3,328 (80.1%)	1,468 (24.4%)
	C	2,584 (62.1%)	1,773 (35.7%)	2,754 (66.2%)	1,943 (39.1%)
	All	2,959 (60%)	1,251 (18.9%)	3,001 (60.9%)	1,294 (19.5%)
NOV	W	3,016 (21.2%)	-98 (-0.6%)	2,681 (18.8%)	-433 (-2.5%)
	AN	1,556 (16.1%)	-1,171 (-9.4%)	1,720 (17.8%)	-1,007 (-8.1%)
	BN	2,181 (37.2%)	-649 (-7.5%)	2,383 (40.6%)	-447 (-5.1%)
	D	1,025 (14.8%)	-408 (-4.9%)	1,019 (14.7%)	-414 (-4.9%)
	C	757 (15%)	-186 (-3.1%)	718 (14.2%)	-225 (-3.8%)
	All	1,892 (20.6%)	-430 (-3.7%)	1,837 (20%)	-485 (-4.2%)
DEC	W	-154 (-0.3%)	-1,728 (-3.5%)	1,192 (2.5%)	-382 (-0.8%)
	AN	1,334 (7.4%)	-36 (-0.2%)	1,433 (8%)	63 (0.3%)
	BN	1,161 (9.7%)	-174 (-1.3%)	1,314 (11%)	-20 (-0.2%)
	D	82 (0.9%)	500 (5.9%)	35 (0.4%)	452 (5.3%)
	C	-241 (-4.4%)	-216 (-3.9%)	-320 (-5.8%)	-295 (-5.3%)
	All	327 (1.4%)	-505 (-2.1%)	773 (3.4%)	-59 (-0.3%)

[a] Red boxes indicate that flows under the alternative are more than 5% lower than flows under the baseline; green boxes indicate that flows under the alternative are more than 5% greater than flows under the baseline.

San Joaquin River at Vernalis

Table B.7-33. Mean Monthly Flows (cfs) for Model Scenarios in the San Joaquin River at Vernalis, Year-Round

Alternative 4A_ELT: In Delta—San Joaquin River at Vernalis					
				A4A_ELT	
Month	Water Year Type[a]	EXISTING CONDITIONS	NAA_ELT	H3_ELT	H4_ELT
JAN	W	9,089	9,838	9,884	9,838
	AN	5,447	5,781	5,809	5,786
	BN	2,326	2,291	2,298	2,310
	D	2,270	2,247	2,219	2,219
	C	1,667	1,603	1,597	1,599
	All	4,777	5,040	5,054	5,038
FEB	W	12,750	14,001	14,000	14,001
	AN	6,965	7,100	7,072	7,047
	BN	2,983	2,965	2,933	2,979
	D	2,590	2,312	2,312	2,312
	C	2,120	1,942	1,942	1,943
	All	6,388	6,699	6,688	6,691
MAR	W	14,374	15,127	15,129	15,126
	AN	6,284	6,252	6,252	6,252
	BN	2,949	2,614	2,614	2,614
	D	2,479	2,191	2,191	2,191
	C	1,813	1,689	1,689	1,688
	All	6,648	6,739	6,739	6,738
APR	W	11,955	12,185	12,189	12,185
	AN	6,014	5,970	5,970	5,970
	BN	4,490	4,161	4,162	4,161
	D	3,656	3,380	3,380	3,379
	C	1,983	1,844	1,844	1,843
	All	6,351	6,286	6,288	6,286
MAY	W	12,109	13,210	13,213	13,215
	AN	5,381	5,278	5,279	5,279
	BN	4,074	3,871	3,874	3,873
	D	3,308	3,040	3,041	3,039
	C	1,965	1,819	1,819	1,817
	All	6,148	6,347	6,348	6,348
JUN	W	11,058	9,255	9,252	9,256
	AN	2,965	2,782	2,783	2,785
	BN	2,051	1,960	1,964	1,962
	D	1,537	1,361	1,362	1,361
	C	1,020	975	976	973
	All	4,583	3,969	3,969	3,969

Alternative 4A_ELT: In Delta—San Joaquin River at Vernalis					
				A4A_ELT	
Month	Water Year Type[a]	EXISTING CONDITIONS	NAA_ELT	H3_ELT	H4_ELT
JUL	W	7,654	5,903	5,904	5,903
	AN	1,958	1,806	1,811	1,810
	BN	1,491	1,432	1,439	1,436
	D	1,296	1,146	1,147	1,146
	C	898	869	870	867
	All	3,239	2,658	2,661	2,659
AUG	W	3,539	3,051	3,052	3,052
	AN	2,000	1,764	1,768	1,767
	BN	1,460	1,423	1,429	1,426
	D	1,375	1,272	1,272	1,272
	C	1,007	993	993	990
	All	2,072	1,858	1,860	1,859
SEP	W	3,519	3,306	3,306	3,307
	AN	2,355	2,221	2,223	2,223
	BN	1,829	1,800	1,802	1,801
	D	1,796	1,691	1,692	1,691
	C	1,402	1,392	1,392	1,391
	All	2,338	2,226	2,227	2,227
OCT	W	2,759	2,714	2,714	2,709
	AN	2,745	2,638	2,638	2,638
	BN	2,502	2,412	2,412	2,412
	D	2,945	2,849	2,849	2,849
	C	2,213	2,162	2,163	2,163
	All	2,638	2,565	2,565	2,564
NOV	W	2,534	2,516	2,516	2,516
	AN	3,182	3,232	3,254	3,240
	BN	2,150	2,180	2,222	2,222
	D	2,272	2,244	2,290	2,244
	C	1,968	1,911	1,911	1,911
	All	2,448	2,441	2,459	2,450
DEC	W	4,370	4,835	4,868	4,875
	AN	4,711	4,917	5,001	4,950
	BN	2,182	2,099	2,135	2,100
	D	2,129	2,072	2,085	2,086
	C	1,729	1,689	1,686	1,684
	All	3,219	3,366	3,399	3,385

[a] Water year type for this location was determined using the San Joaquin River Valley Index.

1 **Table B.7-34. Differences[a] (Percent Differences) between Pairs of Model Scenarios in the San Joaquin River at Vernalis, Year-Round**

Alternative 4A_ELT: In Delta—San Joaquin River at Vernalis					
Month	**Water Year Type[b]**	**EXISTING CONDITIONS vs. H3_ELT**	**NAA_ELT vs. H3_ELT**	**EXISTING CONDITIONS vs. H4_ELT**	**NAA_ELT vs. H4_ELT**
JAN	W	795 (8.7%)	45 (0.5%)	749 (8.2%)	0 (0%)
	AN	362 (6.7%)	28 (0.5%)	339 (6.2%)	4 (0.1%)
	BN	-28 (-1.2%)	7 (0.3%)	-16 (-0.7%)	19 (0.8%)
	D	-51 (-2.3%)	-28 (-1.2%)	-51 (-2.3%)	-28 (-1.2%)
	C	-70 (-4.2%)	-5 (-0.3%)	-68 (-4.1%)	-3 (-0.2%)
	All	277 (5.8%)	15 (0.3%)	261 (5.5%)	-1 (0%)
FEB	W	1,249 (9.8%)	-2 (0%)	1,250 (9.8%)	-1 (0%)
	AN	108 (1.5%)	-28 (-0.4%)	82 (1.2%)	-53 (-0.7%)
	BN	-50 (-1.7%)	-32 (-1.1%)	-4 (-0.1%)	14 (0.5%)
	D	-278 (-10.7%)	0 (0%)	-278 (-10.7%)	0 (0%)
	C	-178 (-8.4%)	0 (0%)	-177 (-8.3%)	1 (0%)
	All	300 (4.7%)	-11 (-0.2%)	303 (4.7%)	-8 (-0.1%)
MAR	W	755 (5.3%)	2 (0%)	752 (5.2%)	-1 (0%)
	AN	-33 (-0.5%)	0 (0%)	-32 (-0.5%)	0 (0%)
	BN	-335 (-11.4%)	0 (0%)	-335 (-11.4%)	0 (0%)
	D	-288 (-11.6%)	0 (0%)	-288 (-11.6%)	0 (0%)
	C	-124 (-6.8%)	0 (0%)	-124 (-6.9%)	-1 (0%)
	All	92 (1.4%)	1 (0%)	91 (1.4%)	0 (0%)
APR	W	234 (2%)	4 (0%)	230 (1.9%)	0 (0%)
	AN	-45 (-0.7%)	0 (0%)	-45 (-0.7%)	0 (0%)
	BN	-329 (-7.3%)	0 (0%)	-329 (-7.3%)	0 (0%)
	D	-277 (-7.6%)	0 (0%)	-278 (-7.6%)	-1 (0%)
	C	-139 (-7%)	0 (0%)	-140 (-7.1%)	-1 (-0.1%)
	All	-63 (-1%)	1 (0%)	-65 (-1%)	0 (0%)
MAY	W	1,104 (9.1%)	3 (0%)	1,106 (9.1%)	5 (0%)
	AN	-103 (-1.9%)	1 (0%)	-103 (-1.9%)	1 (0%)
	BN	-200 (-4.9%)	3 (0.1%)	-201 (-4.9%)	2 (0%)
	D	-268 (-8.1%)	0 (0%)	-269 (-8.1%)	-1 (0%)
	C	-145 (-7.4%)	0 (0%)	-148 (-7.5%)	-2 (-0.1%)
	All	201 (3.3%)	2 (0%)	200 (3.3%)	1 (0%)
JUN	W	-1,805 (-16.3%)	-3 (0%)	-1,801 (-16.3%)	1 (0%)
	AN	-181 (-6.1%)	1 (0%)	-180 (-6.1%)	3 (0.1%)
	BN	-86 (-4.2%)	4 (0.2%)	-89 (-4.3%)	2 (0.1%)
	D	-176 (-11.4%)	1 (0.1%)	-176 (-11.5%)	0 (0%)
	C	-45 (-4.4%)	1 (0.1%)	-47 (-4.6%)	-2 (-0.2%)
	All	-614 (-13.4%)	0 (0%)	-613 (-13.4%)	1 (0%)

Alternative 4A_ELT: In Delta—San Joaquin River at Vernalis					
Month	**Water Year Type[b]**	**EXISTING CONDITIONS vs. H3_ELT**	**NAA_ELT vs. H3_ELT**	**EXISTING CONDITIONS vs. H4_ELT**	**NAA_ELT vs. H4_ELT**
JUL	W	-1,750 (-22.9%)	1 (0%)	-1,751 (-22.9%)	0 (0%)
	AN	-147 (-7.5%)	5 (0.3%)	-148 (-7.5%)	4 (0.2%)
	BN	-52 (-3.5%)	8 (0.5%)	-55 (-3.7%)	4 (0.3%)
	D	-149 (-11.5%)	1 (0.1%)	-150 (-11.6%)	0 (0%)
	C	-29 (-3.2%)	1 (0.1%)	-31 (-3.5%)	-2 (-0.2%)
	All	-578 (-17.9%)	3 (0.1%)	-580 (-17.9%)	1 (0%)
AUG	W	-487 (-13.8%)	1 (0%)	-487 (-13.8%)	1 (0%)
	AN	-233 (-11.6%)	4 (0.2%)	-233 (-11.7%)	3 (0.2%)
	BN	-31 (-2.1%)	6 (0.4%)	-34 (-2.3%)	3 (0.2%)
	D	-102 (-7.5%)	1 (0.1%)	-103 (-7.5%)	0 (0%)
	C	-14 (-1.4%)	1 (0.1%)	-17 (-1.7%)	-3 (-0.3%)
	All	-212 (-10.2%)	2 (0.1%)	-213 (-10.3%)	1 (0%)
SEP	W	-213 (-6.1%)	-1 (0%)	-212 (-6%)	0 (0%)
	AN	-131 (-5.6%)	2 (0.1%)	-131 (-5.6%)	2 (0.1%)
	BN	-27 (-1.5%)	3 (0.2%)	-28 (-1.5%)	1 (0.1%)
	D	-105 (-5.8%)	0 (0%)	-105 (-5.8%)	0 (0%)
	C	-10 (-0.7%)	0 (0%)	-11 (-0.8%)	0 (0%)
	All	-111 (-4.7%)	1 (0%)	-111 (-4.7%)	1 (0%)
OCT	W	-45 (-1.6%)	0 (0%)	-50 (-1.8%)	-5 (-0.2%)
	AN	-107 (-3.9%)	0 (0%)	-107 (-3.9%)	0 (0%)
	BN	-90 (-3.6%)	1 (0%)	-90 (-3.6%)	0 (0%)
	D	-95 (-3.2%)	0 (0%)	-95 (-3.2%)	0 (0%)
	C	-50 (-2.3%)	0 (0%)	-50 (-2.3%)	0 (0%)
	All	-73 (-2.8%)	0 (0%)	-75 (-2.8%)	-1 (0%)
NOV	W	-18 (-0.7%)	0 (0%)	-17 (-0.7%)	0 (0%)
	AN	72 (2.3%)	22 (0.7%)	58 (1.8%)	8 (0.3%)
	BN	72 (3.3%)	42 (1.9%)	72 (3.3%)	42 (1.9%)
	D	18 (0.8%)	46 (2%)	-28 (-1.2%)	0 (0%)
	C	-57 (-2.9%)	0 (0%)	-57 (-2.9%)	0 (0%)
	All	12 (0.5%)	18 (0.7%)	2 (0.1%)	8 (0.3%)
DEC	W	498 (11.4%)	33 (0.7%)	505 (11.6%)	40 (0.8%)
	AN	290 (6.2%)	84 (1.7%)	239 (5.1%)	33 (0.7%)
	BN	-46 (-2.1%)	36 (1.7%)	-82 (-3.7%)	1 (0.1%)
	D	-44 (-2.1%)	13 (0.6%)	-43 (-2%)	14 (0.7%)
	C	-42 (-2.5%)	-3 (-0.2%)	-45 (-2.6%)	-6 (-0.3%)
	All	180 (5.6%)	33 (1%)	166 (5.2%)	19 (0.6%)

[a] Red boxes indicate that flows under the alternative are more than 5% lower than flows under the baseline; green boxes indicate that flows under the alternative are more than 5% greater than flows under the baseline.
[b] Water year type for this location was determined using the San Joaquin River Valley Index.

Mokelumne River at the Delta

Table B.7-35. Mean Monthly Flows (cfs) for Model Scenarios in the Mokelumne River at the Delta, Year-Round

Alternative 4A_ELT: In Delta—Mokelumne River at the Delta					
Month	Water Year Type[a]	EXISTING CONDITIONS	NAA_ELT	A4A_ELT	
				H3_ELT	H4_ELT
JAN	W	3,071	3,389	3,389	3,634
	AN	1,707	1,759	1,759	1,876
	BN	597	622	622	617
	D	495	484	484	493
	C	280	282	282	281
	All	1,460	1,565	1,565	1,660
FEB	W	3,290	3,720	3,720	3,781
	AN	2,525	2,894	2,894	2,913
	BN	1,011	1,045	1,045	1,035
	D	695	684	684	678
	C	427	441	441	442
	All	1,809	2,014	2,014	2,033
MAR	W	3,179	3,243	3,243	3,336
	AN	1,582	1,633	1,633	1,639
	BN	1,181	1,144	1,144	1,140
	D	754	712	712	691
	C	595	581	581	580
	All	1,662	1,675	1,675	1,700
APR	W	2,819	2,748	2,748	2,694
	AN	1,619	1,529	1,529	1,424
	BN	1,243	1,164	1,164	1,068
	D	623	577	577	550
	C	340	322	322	311
	All	1,503	1,442	1,442	1,384
MAY	W	3,170	3,094	3,094	2,885
	AN	1,439	1,303	1,303	1,179
	BN	976	886	886	812
	D	406	360	360	333
	C	181	179	179	170
	All	1,463	1,392	1,392	1,289
JUN	W	1,755	1,605	1,605	1,415
	AN	851	727	727	631
	BN	471	400	400	366
	D	93	83	83	76
	C	52	48	48	44
	All	779	697	697	616

Alternative 4A_ELT: In Delta—Mokelumne River at the Delta					
				A4A_ELT	
Month	Water Year Type[a]	EXISTING CONDITIONS	NAA_ELT	H3_ELT	H4_ELT
JUL	W	772	613	613	469
	AN	347	228	228	167
	BN	123	88	88	70
	D	7	6	6	6
	C	3	3	3	3
	All	315	239	239	183
AUG	W	703	476	476	346
	AN	328	241	241	216
	BN	112	79	79	71
	D	4	4	4	4
	C	2	2	2	2
	All	289	200	200	156
SEP	W	702	549	549	497
	AN	333	271	271	259
	BN	114	95	95	91
	D	10	9	9	9
	C	5	5	5	5
	All	291	231	231	213
OCT	W	161	152	152	147
	AN	178	178	178	180
	BN	154	148	148	144
	D	180	169	169	160
	C	117	125	125	123
	All	158	154	154	150
NOV	W	487	502	502	431
	AN	912	1,009	1,009	855
	BN	347	347	347	301
	D	380	371	371	327
	C	195	202	202	186
	All	474	497	497	429
DEC	W	1,504	1,766	1,766	1,732
	AN	1,411	1,806	1,806	1,628
	BN	447	505	505	472
	D	383	392	392	374
	C	204	217	217	209
	All	887	1,054	1,054	999

[a] Water year type for this location was determined using the San Joaquin River Valley Index.

1 **Table B.7-36. Differences[a] (Percent Differences) between Pairs of Model Scenarios in the Mokelumne River at the Delta, Year-Round**

Alternative 4A_ELT: In Delta—Mokelumne River at the Delta					
Month	**Water Year Type[b]**	**EXISTING CONDITIONS vs. H3_ELT**	**NAA_ELT vs. H3_ELT**	**EXISTING CONDITIONS vs. H4_ELT**	**NAA_ELT vs. H4_ELT**
JAN	W	318 (10.3%)	0 (0%)	318 (10.3%)	0 (0%)
	AN	52 (3%)	0 (0%)	52 (3%)	0 (0%)
	BN	25 (4.2%)	0 (0%)	25 (4.2%)	0 (0%)
	D	-11 (-2.3%)	0 (0%)	-11 (-2.3%)	0 (0%)
	C	2 (0.6%)	0 (0%)	2 (0.6%)	0 (0%)
	All	106 (7.2%)	0 (0%)	106 (7.2%)	0 (0%)
FEB	W	430 (13.1%)	0 (0%)	430 (13.1%)	0 (0%)
	AN	369 (14.6%)	0 (0%)	369 (14.6%)	0 (0%)
	BN	35 (3.4%)	0 (0%)	35 (3.4%)	0 (0%)
	D	-10 (-1.5%)	0 (0%)	-10 (-1.5%)	0 (0%)
	C	15 (3.4%)	0 (0%)	15 (3.4%)	0 (0%)
	All	205 (11.3%)	0 (0%)	205 (11.3%)	0 (0%)
MAR	W	65 (2%)	0 (0%)	65 (2%)	0 (0%)
	AN	51 (3.2%)	0 (0%)	51 (3.2%)	0 (0%)
	BN	-37 (-3.2%)	0 (0%)	-37 (-3.2%)	0 (0%)
	D	-43 (-5.6%)	0 (0%)	-43 (-5.6%)	0 (0%)
	C	-14 (-2.3%)	0 (0%)	-14 (-2.3%)	0 (0%)
	All	13 (0.8%)	0 (0%)	13 (0.8%)	0 (0%)
APR	W	-71 (-2.5%)	0 (0%)	-71 (-2.5%)	0 (0%)
	AN	-90 (-5.6%)	0 (0%)	-90 (-5.6%)	0 (0%)
	BN	-79 (-6.4%)	0 (0%)	-79 (-6.4%)	0 (0%)
	D	-46 (-7.4%)	0 (0%)	-46 (-7.4%)	0 (0%)
	C	-18 (-5.3%)	0 (0%)	-18 (-5.3%)	0 (0%)
	All	-62 (-4.1%)	0 (0%)	-62 (-4.1%)	0 (0%)
MAY	W	-76 (-2.4%)	0 (0%)	-76 (-2.4%)	0 (0%)
	AN	-136 (-9.5%)	0 (0%)	-136 (-9.5%)	0 (0%)
	BN	-90 (-9.2%)	0 (0%)	-90 (-9.2%)	0 (0%)
	D	-45 (-11.2%)	0 (0%)	-45 (-11.2%)	0 (0%)
	C	-2 (-0.9%)	0 (0%)	-2 (-0.9%)	0 (0%)
	All	-71 (-4.8%)	0 (0%)	-71 (-4.8%)	0 (0%)
JUN	W	-149 (-8.5%)	0 (0%)	-149 (-8.5%)	0 (0%)
	AN	-124 (-14.6%)	0 (0%)	-124 (-14.6%)	0 (0%)
	BN	-72 (-15.2%)	0 (0%)	-72 (-15.2%)	0 (0%)
	D	-10 (-11.2%)	0 (0%)	-10 (-11.2%)	0 (0%)
	C	-4 (-7.8%)	0 (0%)	-4 (-7.8%)	0 (0%)
	All	-82 (-10.5%)	0 (0%)	-82 (-10.5%)	0 (0%)

Alternative 4A_ELT: In Delta—Mokelumne River at the Delta					
Month	**Water Year Type[b]**	**EXISTING CONDITIONS vs. H3_ELT**	**NAA_ELT vs. H3_ELT**	**EXISTING CONDITIONS vs. H4_ELT**	**NAA_ELT vs. H4_ELT**
JUL	W	-159 (-20.6%)	0 (0%)	-159 (-20.6%)	0 (0%)
	AN	-120 (-34.5%)	0 (0%)	-120 (-34.5%)	0 (0%)
	BN	-36 (-28.9%)	0 (0%)	-36 (-28.9%)	0 (0%)
	D	0 (-1.8%)	0 (0%)	0 (-1.8%)	0 (0%)
	C	0 (-5%)	0 (0%)	0 (-5%)	0 (0%)
	All	-76 (-24%)	0 (0%)	-76 (-24%)	0 (0%)
AUG	W	-227 (-32.3%)	0 (0%)	-227 (-32.3%)	0 (0%)
	AN	-88 (-26.7%)	0 (0%)	-88 (-26.7%)	0 (0%)
	BN	-34 (-30%)	0 (0%)	-34 (-30%)	0 (0%)
	D	0 (-2%)	0 (0%)	0 (-2%)	0 (0%)
	C	0 (-0.5%)	0 (0%)	0 (-0.5%)	0 (0%)
	All	-89 (-30.8%)	0 (0%)	-89 (-30.8%)	0 (0%)
SEP	W	-154 (-21.9%)	0 (0%)	-154 (-21.9%)	0 (0%)
	AN	-61 (-18.5%)	0 (0%)	-61 (-18.5%)	0 (0%)
	BN	-19 (-16.9%)	0 (0%)	-19 (-16.9%)	0 (0%)
	D	-1 (-10%)	0 (0%)	-1 (-10%)	0 (0%)
	C	0 (0.5%)	0 (0%)	0 (0.5%)	0 (0%)
	All	-60 (-20.7%)	0 (0%)	-60 (-20.7%)	0 (0%)
OCT	W	-9 (-5.4%)	0 (0%)	-9 (-5.4%)	0 (0%)
	AN	0 (0.2%)	0 (0%)	0 (0.2%)	0 (0%)
	BN	-6 (-4%)	0 (0%)	-6 (-4%)	0 (0%)
	D	-12 (-6.5%)	0 (0%)	-12 (-6.5%)	0 (0%)
	C	8 (7%)	0 (0%)	8 (7%)	0 (0%)
	All	-4 (-2.3%)	0 (0%)	-4 (-2.3%)	0 (0%)
NOV	W	15 (3%)	0 (0%)	15 (3%)	0 (0%)
	AN	97 (10.6%)	0 (0%)	97 (10.6%)	0 (0%)
	BN	0 (-0.1%)	0 (0%)	0 (-0.1%)	0 (0%)
	D	-9 (-2.5%)	0 (0%)	-9 (-2.5%)	0 (0%)
	C	7 (3.4%)	0 (0%)	7 (3.4%)	0 (0%)
	All	23 (4.9%)	0 (0%)	23 (4.9%)	0 (0%)
DEC	W	262 (17.4%)	0 (0%)	262 (17.4%)	0 (0%)
	AN	395 (28%)	0 (0%)	395 (28%)	0 (0%)
	BN	58 (12.9%)	0 (0%)	58 (12.9%)	0 (0%)
	D	9 (2.3%)	0 (0%)	9 (2.3%)	0 (0%)
	C	14 (6.7%)	0 (0%)	14 (6.7%)	0 (0%)
	All	167 (18.8%)	0 (0%)	167 (18.8%)	0 (0%)

[a] Red boxes indicate that flows under the alternative are more than 5% lower than flows under the baseline; green boxes indicate that flows under the alternative are more than 5% greater than flows under the baseline.
[b] Water year type for this location was determined using the San Joaquin River Valley Index.

B.5.1.2 Temperature

Sacramento River at Keswick

Table B.7-37. Mean Monthly Water Temperatures (°F) for Alternative 4A_ELT Model Scenarios in the Sacramento River at Keswick, Year-Round

Alternative 4A_ELT: Sacramento River at Keswick					
				A4A_ELT	
Month	Water Year Type	EXISTING CONDITIONS	NAA_ELT	H3_ELT	H4_ELT
JAN	W	46	46	47	46
	AN	46	47	48	47
	BN	47	47	48	47
	D	47	47	48	48
	C	47	47	48	48
	All	46	47	48	47
FEB	W	45	46	47	46
	AN	46	46	47	46
	BN	46	46	47	46
	D	46	47	48	47
	C	46	47	48	48
	All	46	46	47	46
MAR	W	46	47	47	47
	AN	46	47	48	47
	BN	47	47	48	47
	D	47	48	49	48
	C	48	49	49	49
	All	47	47	48	47
APR	W	47	48	49	48
	AN	48	49	50	49
	BN	48	49	50	49
	D	48	49	50	49
	C	49	50	51	50
	All	48	49	50	49
MAY	W	49	49	50	49
	AN	49	50	50	50
	BN	49	50	51	50
	D	49	50	51	50
	C	51	52	53	52
	All	49	50	51	50
JUN	W	50	50	51	50
	AN	50	50	51	50
	BN	50	50	51	50
	D	50	51	52	51
	C	53	54	55	53
	All	50	51	52	51

Alternative 4A_ELT: Sacramento River at Keswick					
Month	Water Year Type	EXISTING CONDITIONS	NAA_ELT	A4A_ELT	
				H3_ELT	H4_ELT
JUL	W	51	51	52	51
	AN	51	51	52	51
	BN	51	51	52	51
	D	51	52	54	52
	C	54	57	59	56
	All	51	52	54	52
AUG	W	52	53	54	53
	AN	52	53	55	53
	BN	52	53	55	53
	D	53	54	56	54
	C	57	60	64	58
	All	53	54	56	54
SEP	W	53	54	55	54
	AN	54	54	56	55
	BN	54	55	57	55
	D	55	57	59	56
	C	60	64	66	61
	All	55	56	58	56
OCT	W	54	55	57	55
	AN	54	55	57	55
	BN	54	56	58	55
	D	55	57	59	56
	C	56	58	60	57
	All	54	56	58	56
NOV	W	53	54	55	54
	AN	52	53	55	53
	BN	53	54	55	54
	D	53	54	56	54
	C	54	55	56	55
	All	53	54	55	54
DEC	W	49	50	50	50
	AN	49	50	51	50
	BN	50	51	52	51
	D	50	51	52	51
	C	51	51	52	51
	All	50	50	51	51

Table B.7-38. Differences (°F)[a] (Percent Differences) between Pairs of Model Scenarios in Mean Monthly Water Temperatures in the Sacramento River at Keswick, Year-Round

Alternative 4A_ELT: Sacramento River at Keswick					
Month	**Water Year Type**	**EXISTING CONDITIONS vs. H3_ELT**	**NAA_ELT vs. H3_ELT**	**EXISTING CONDITIONS vs. H4_ELT**	**NAA_ELT vs. H4_ELT**
JAN	W	1.3 (2.8%)	0.8 (1.7%)	0.6 (1.3%)	0.1 (0.2%)
	AN	1.5 (3.2%)	0.8 (1.7%)	0.8 (1.7%)	0.1 (0.3%)
	BN	1.6 (3.4%)	0.9 (1.8%)	0.8 (1.7%)	0.1 (0.1%)
	D	1.5 (3.3%)	0.8 (1.7%)	0.9 (2%)	0.2 (0.4%)
	C	1.7 (3.6%)	0.9 (2%)	1.2 (2.5%)	0.4 (0.9%)
	All	1.5 (3.2%)	0.8 (1.8%)	0.8 (1.8%)	0.2 (0.3%)
FEB	W	1.5 (3.4%)	0.8 (1.7%)	0.8 (1.7%)	0 (0.1%)
	AN	1.6 (3.6%)	0.9 (2%)	0.8 (1.8%)	0.1 (0.2%)
	BN	1.5 (3.3%)	0.7 (1.6%)	0.8 (1.8%)	0 (0.1%)
	D	1.6 (3.5%)	0.8 (1.7%)	1 (2.1%)	0.1 (0.2%)
	C	1.7 (3.7%)	0.8 (1.8%)	1.1 (2.4%)	0.3 (0.5%)
	All	1.6 (3.5%)	0.8 (1.7%)	0.9 (1.9%)	0.1 (0.2%)
MAR	W	1.5 (3.2%)	0.8 (1.7%)	0.7 (1.5%)	0 (0%)
	AN	1.7 (3.6%)	0.9 (1.9%)	0.8 (1.8%)	0 (0.1%)
	BN	1.6 (3.4%)	0.9 (1.8%)	0.8 (1.7%)	0.1 (0.2%)
	D	1.6 (3.4%)	0.8 (1.7%)	0.8 (1.8%)	0.1 (0.1%)
	C	1.7 (3.5%)	0.8 (1.7%)	1 (2.1%)	0.2 (0.3%)
	All	1.6 (3.4%)	0.8 (1.8%)	0.8 (1.7%)	0.1 (0.1%)
APR	W	1.6 (3.4%)	0.9 (1.8%)	0.7 (1.6%)	0 (0%)
	AN	1.7 (3.6%)	1 (2%)	0.7 (1.5%)	0 (0%)
	BN	1.5 (3.1%)	0.8 (1.7%)	0.8 (1.6%)	0.1 (0.2%)
	D	1.5 (3%)	0.7 (1.5%)	0.8 (1.6%)	0.1 (0.2%)
	C	2 (4.1%)	1.1 (2.2%)	1.1 (2.2%)	0.2 (0.3%)
	All	1.6 (3.4%)	0.9 (1.8%)	0.8 (1.7%)	0.1 (0.1%)
MAY	W	1.6 (3.3%)	0.8 (1.5%)	0.9 (1.8%)	0 (0%)
	AN	1.2 (2.5%)	0.5 (1%)	0.6 (1.3%)	-0.1 (-0.2%)
	BN	1.4 (2.8%)	0.5 (1.1%)	0.9 (1.9%)	0.1 (0.1%)
	D	1.4 (2.9%)	0.6 (1.1%)	0.9 (1.8%)	0 (0%)
	C	2.3 (4.4%)	1.3 (2.6%)	0.8 (1.6%)	-0.1 (-0.2%)
	All	1.6 (3.2%)	0.7 (1.4%)	0.8 (1.7%)	0 (0%)
JUN	W	0.8 (1.7%)	0.4 (0.8%)	0.4 (0.9%)	0 (0%)
	AN	1 (2.1%)	0.4 (0.9%)	0.7 (1.4%)	0.1 (0.2%)
	BN	1.1 (2.2%)	0.6 (1.2%)	0.5 (1.1%)	0.1 (0.1%)
	D	2 (4%)	1.1 (2.1%)	0.9 (1.7%)	-0.1 (-0.2%)
	C	2.4 (4.5%)	1.3 (2.5%)	0.6 (1.2%)	-0.4 (-0.8%)
	All	1.4 (2.8%)	0.7 (1.4%)	0.6 (1.2%)	-0.1 (-0.1%)

Alternative 4A_ELT: Sacramento River at Keswick					
Month	**Water Year Type**	**EXISTING CONDITIONS vs. H3_ELT**	**NAA_ELT vs. H3_ELT**	**EXISTING CONDITIONS vs. H4_ELT**	**NAA_ELT vs. H4_ELT**
JUL	W	1.1 (2.2%)	0.7 (1.4%)	0.3 (0.6%)	-0.1 (-0.1%)
	AN	1.7 (3.4%)	1.1 (2.1%)	0.5 (1%)	-0.1 (-0.2%)
	BN	1.7 (3.3%)	1 (2%)	0.6 (1.1%)	-0.1 (-0.1%)
	D	2.9 (5.7%)	1.9 (3.7%)	1.1 (2.1%)	0.1 (0.2%)
	C	5.1 (9.4%)	2.7 (4.8%)	1.4 (2.6%)	-1 (-1.7%)
	All	2.3 (4.4%)	1.4 (2.7%)	0.7 (1.4%)	-0.2 (-0.3%)
AUG	W	2.2 (4.1%)	1.3 (2.4%)	0.8 (1.6%)	0 (-0.1%)
	AN	2.3 (4.4%)	1.5 (2.9%)	0.6 (1.2%)	-0.1 (-0.2%)
	BN	2.9 (5.6%)	1.8 (3.4%)	1 (2%)	0 (-0.1%)
	D	3.3 (6.3%)	1.9 (3.4%)	1.2 (2.3%)	-0.2 (-0.4%)
	C	7.7 (13.7%)	4 (6.6%)	1.6 (2.8%)	-2.2 (-3.7%)
	All	3.4 (6.4%)	1.9 (3.5%)	1 (2%)	-0.4 (-0.8%)
SEP	W	1.9 (3.6%)	1.4 (2.6%)	0.6 (1.1%)	0.1 (0.2%)
	AN	2.7 (5%)	2.1 (3.9%)	0.9 (1.7%)	0.4 (0.7%)
	BN	3.6 (6.7%)	2.6 (4.7%)	1.6 (3%)	0.6 (1.1%)
	D	4.3 (7.8%)	2.3 (4.1%)	1.5 (2.7%)	-0.5 (-0.8%)
	C	6.2 (10.3%)	2.9 (4.5%)	0.9 (1.5%)	-2.4 (-3.8%)
	All	3.5 (6.3%)	2.1 (3.8%)	1.1 (1.9%)	-0.3 (-0.5%)
OCT	W	3.3 (6.2%)	1.9 (3.5%)	1.4 (2.6%)	0 (0%)
	AN	3 (5.6%)	1.7 (3%)	1.3 (2.5%)	0 (0%)
	BN	3.3 (6%)	2 (3.6%)	1.1 (2.1%)	-0.2 (-0.3%)
	D	3.9 (7.1%)	2.2 (4%)	1.5 (2.7%)	-0.2 (-0.4%)
	C	3.7 (6.6%)	1.9 (3.3%)	0.5 (0.9%)	-1.3 (-2.2%)
	All	3.5 (6.3%)	2 (3.5%)	1.2 (2.3%)	-0.2 (-0.4%)
NOV	W	2.3 (4.4%)	1.2 (2.3%)	1 (1.9%)	-0.1 (-0.1%)
	AN	2.3 (4.4%)	1.3 (2.4%)	1 (1.9%)	-0.1 (-0.1%)
	BN	2.4 (4.6%)	1.4 (2.6%)	0.8 (1.5%)	-0.2 (-0.4%)
	D	2.4 (4.6%)	0.8 (1.7%)	0.6 (1.3%)	0.1 (0.2%)
	C	2.3 (4.3%)	0.8 (1.7%)	0.8 (1.7%)	0.1 (0.3%)
	All	2.4 (4.5%)	0.9 (1.8%)	0.8 (1.7%)	0.1 (0.1%)
DEC	W	1.2 (2.5%)	0.8 (1.7%)	0.9 (2%)	0.2 (0.4%)
	AN	1.7 (3.5%)	0.9 (2%)	1.2 (2.5%)	0.4 (0.9%)
	BN	1.9 (3.8%)	0.8 (1.8%)	0.8 (1.8%)	0.2 (0.3%)
	D	1.8 (3.6%)	0.8 (1.7%)	0.8 (1.7%)	0 (0.1%)
	C	1.8 (3.6%)	0.9 (2%)	0.8 (1.8%)	0.1 (0.2%)
	All	1.6 (3.3%)	0.7 (1.6%)	0.8 (1.8%)	0 (0.1%)

[a] Red boxes indicate that water temperatures under the alternative are more than 5% greater than water temperatures under the baseline; green boxes indicate that water temperatures under the alternative are more than 5% lower than water temperatures under the baseline.

Sacramento River at Jelly's Ferry

Table B.7-39. Mean Monthly Water Temperatures (°F) for Alternative 4A_ELT Model Scenarios in the Sacramento River at Jelly's Ferry, Year-Round

Alternative 4A_ELT: Sacramento River at Jelly's Ferry					
				A4A_ELT	
Month	Water Year Type	EXISTING CONDITIONS	NAA_ELT	H3_ELT	H4_ELT
JAN	W	45	46	46	46
	AN	45	46	46	46
	BN	45	46	46	46
	D	45	46	46	46
	C	45	46	46	46
	All	45	46	46	46
FEB	W	46	47	47	47
	AN	46	47	47	47
	BN	46	47	47	47
	D	46	47	47	47
	C	47	48	48	48
	All	46	47	47	47
MAR	W	48	49	49	49
	AN	49	50	50	50
	BN	49	50	50	50
	D	50	51	51	51
	C	50	51	51	51
	All	49	50	50	50
APR	W	51	52	52	52
	AN	53	54	54	53
	BN	53	54	54	54
	D	52	53	53	53
	C	52	53	53	53
	All	52	53	53	53
MAY	W	54	56	56	56
	AN	55	56	56	56
	BN	54	56	56	56
	D	54	55	55	55
	C	55	56	56	56
	All	54	56	56	56
JUN	W	55	56	56	56
	AN	55	55	55	55
	BN	54	55	55	55
	D	54	55	55	55
	C	56	57	57	57
	All	55	56	56	56

Alternative 4A_ELT: Sacramento River at Jelly's Ferry					
				A4A_ELT	
Month	Water Year Type	EXISTING CONDITIONS	NAA_ELT	H3_ELT	H4_ELT
JUL	W	56	56	56	56
	AN	55	55	55	55
	BN	55	55	55	55
	D	55	56	56	56
	C	57	60	60	59
	All	55	56	56	56
AUG	W	56	57	57	57
	AN	56	57	57	57
	BN	56	57	57	57
	D	56	58	58	58
	C	59	63	63	61
	All	57	58	58	58
SEP	W	56	56	56	56
	AN	57	57	58	57
	BN	57	58	59	59
	D	58	60	60	60
	C	61	64	64	63
	All	58	59	59	59
OCT	W	54	56	56	56
	AN	54	56	56	56
	BN	55	56	56	56
	D	55	57	57	56
	C	56	58	58	57
	All	55	56	56	56
NOV	W	51	52	52	52
	AN	51	52	52	52
	BN	51	52	52	52
	D	51	52	52	52
	C	52	53	53	53
	All	51	52	52	52
DEC	W	47	47	47	47
	AN	47	47	47	47
	BN	47	48	48	48
	D	47	48	47	47
	C	47	48	48	48
	All	47	48	47	48

Table B.7-40. Differences (°F)[a] (Percent Differences) between Pairs of Model Scenarios in Mean Monthly Water Temperatures in the Sacramento River at Jelly's Ferry, Year-Round

Alternative 4A_ELT: Sacramento River at Jelly's Ferry					
Month	**Water Year Type**	**EXISTING CONDITIONS vs. H3_ELT**	**NAA_ELT vs. H3_ELT**	**EXISTING CONDITIONS vs. H4_ELT**	**NAA_ELT vs. H4_ELT**
JAN	W	0.6 (1.4%)	0 (0.1%)	0.7 (1.4%)	0.1 (0.1%)
	AN	0.7 (1.5%)	0 (0%)	0.7 (1.6%)	0.1 (0.1%)
	BN	0.8 (1.8%)	0 (0.1%)	0.8 (1.8%)	0 (0.1%)
	D	0.8 (1.8%)	0 (0%)	0.9 (2%)	0.1 (0.2%)
	C	0.9 (2.1%)	-0.1 (-0.1%)	1.1 (2.5%)	0.1 (0.3%)
	All	0.8 (1.7%)	0 (0%)	0.8 (1.8%)	0.1 (0.2%)
FEB	W	0.8 (1.8%)	0 (0%)	0.8 (1.8%)	0 (0%)
	AN	0.8 (1.7%)	0 (0.1%)	0.8 (1.7%)	0 (0.1%)
	BN	0.9 (1.9%)	0 (0%)	0.9 (1.9%)	0 (0%)
	D	1 (2.1%)	0 (0%)	1 (2.2%)	0.1 (0.1%)
	C	1 (2.2%)	0 (0%)	1.1 (2.4%)	0.1 (0.3%)
	All	0.9 (1.9%)	0 (0%)	0.9 (2%)	0 (0.1%)
MAR	W	0.7 (1.4%)	0 (0%)	0.6 (1.4%)	0 (0%)
	AN	0.7 (1.4%)	0 (0%)	0.7 (1.4%)	0 (0%)
	BN	0.8 (1.6%)	0 (0%)	0.8 (1.6%)	0 (0%)
	D	0.8 (1.5%)	0 (0%)	0.8 (1.5%)	0 (0.1%)
	C	0.7 (1.4%)	0 (-0.1%)	0.8 (1.6%)	0 (0.1%)
	All	0.7 (1.5%)	0 (0%)	0.7 (1.5%)	0 (0%)
APR	W	0.8 (1.6%)	0 (0%)	0.8 (1.6%)	0 (0%)
	AN	0.8 (1.5%)	0 (0%)	0.8 (1.4%)	0 (-0.1%)
	BN	0.9 (1.8%)	0 (0%)	0.9 (1.7%)	0 (0%)
	D	0.8 (1.5%)	0 (-0.1%)	0.9 (1.7%)	0 (0.1%)
	C	0.9 (1.8%)	0 (0%)	1.1 (2%)	0.1 (0.3%)
	All	0.9 (1.7%)	0 (0%)	0.9 (1.7%)	0 (0%)
MAY	W	1.6 (3%)	0 (0%)	1.6 (3%)	0 (0%)
	AN	0.7 (1.4%)	-0.5 (-0.8%)	0.9 (1.6%)	-0.4 (-0.6%)
	BN	1.3 (2.4%)	-0.2 (-0.3%)	1.5 (2.7%)	0 (0%)
	D	1 (1.9%)	-0.3 (-0.5%)	1.2 (2.2%)	-0.1 (-0.2%)
	C	1.1 (1.9%)	0 (0%)	1 (1.8%)	-0.1 (-0.2%)
	All	1.2 (2.3%)	-0.2 (-0.3%)	1.3 (2.4%)	-0.1 (-0.2%)
JUN	W	0.8 (1.4%)	-0.1 (-0.2%)	0.8 (1.5%)	0 (0%)
	AN	0.6 (1.1%)	-0.2 (-0.3%)	0.9 (1.7%)	0.2 (0.3%)
	BN	0.6 (1.2%)	-0.2 (-0.3%)	0.8 (1.5%)	0 (0%)
	D	0.8 (1.5%)	-0.2 (-0.4%)	0.9 (1.7%)	-0.1 (-0.2%)
	C	0.8 (1.4%)	-0.2 (-0.4%)	0.7 (1.2%)	-0.3 (-0.6%)
	All	0.7 (1.3%)	-0.2 (-0.3%)	0.9 (1.6%)	0 (-0.1%)

Alternative 4A_ELT: Sacramento River at Jelly's Ferry					
Month	**Water Year Type**	**EXISTING CONDITIONS vs. H3_ELT**	**NAA_ELT vs. H3_ELT**	**EXISTING CONDITIONS vs. H4_ELT**	**NAA_ELT vs. H4_ELT**
JUL	W	0.3 (0.6%)	-0.1 (-0.1%)	0.3 (0.6%)	-0.1 (-0.2%)
	AN	0.7 (1.3%)	0.1 (0.2%)	0.5 (0.9%)	-0.1 (-0.2%)
	BN	0.6 (1.2%)	-0.1 (-0.2%)	0.7 (1.3%)	-0.1 (-0.1%)
	D	1.2 (2.1%)	0.1 (0.3%)	1.2 (2.1%)	0.2 (0.3%)
	C	2.2 (3.8%)	-0.1 (-0.2%)	1.7 (2.9%)	-0.6 (-1%)
	All	0.9 (1.6%)	0 (0%)	0.8 (1.4%)	-0.1 (-0.2%)
AUG	W	1.3 (2.3%)	0 (0%)	1.2 (2.1%)	-0.1 (-0.2%)
	AN	0.9 (1.5%)	0 (0%)	0.6 (1.1%)	-0.2 (-0.4%)
	BN	1.3 (2.3%)	-0.1 (-0.2%)	1.1 (2%)	-0.3 (-0.4%)
	D	2.1 (3.8%)	0.5 (0.9%)	1.3 (2.4%)	-0.3 (-0.4%)
	C	3.3 (5.6%)	-0.2 (-0.3%)	1.9 (3.2%)	-1.6 (-2.6%)
	All	1.7 (3%)	0.1 (0.1%)	1.2 (2.2%)	-0.4 (-0.7%)
SEP	W	0.3 (0.6%)	0.1 (0.3%)	0.2 (0.4%)	0.1 (0.1%)
	AN	0.5 (0.9%)	0.8 (1.4%)	0.2 (0.3%)	0.4 (0.7%)
	BN	1.9 (3.4%)	0.7 (1.2%)	1.9 (3.3%)	0.7 (1.2%)
	D	2.6 (4.5%)	0.2 (0.3%)	2.1 (3.7%)	-0.2 (-0.4%)
	C	2.8 (4.5%)	-0.2 (-0.3%)	1.4 (2.2%)	-1.6 (-2.4%)
	All	1.5 (2.6%)	0.3 (0.5%)	1.1 (1.9%)	-0.1 (-0.1%)
OCT	W	1.4 (2.6%)	0.1 (0.1%)	1.3 (2.5%)	0 (0%)
	AN	1.3 (2.5%)	0.1 (0.1%)	1.3 (2.4%)	0 (0.1%)
	BN	1.3 (2.4%)	0 (0%)	1.2 (2.2%)	-0.1 (-0.2%)
	D	1.5 (2.8%)	0.1 (0.1%)	1.3 (2.3%)	-0.2 (-0.3%)
	C	1.4 (2.4%)	-0.3 (-0.5%)	0.8 (1.3%)	-0.9 (-1.6%)
	All	1.4 (2.6%)	0 (0%)	1.2 (2.2%)	-0.2 (-0.3%)
NOV	W	0.9 (1.8%)	-0.2 (-0.4%)	0.9 (1.8%)	-0.2 (-0.4%)
	AN	0.8 (1.6%)	-0.3 (-0.5%)	1 (1.9%)	-0.1 (-0.3%)
	BN	0.8 (1.5%)	-0.4 (-0.7%)	0.8 (1.6%)	-0.3 (-0.6%)
	D	0.9 (1.7%)	-0.1 (-0.3%)	0.8 (1.6%)	-0.2 (-0.3%)
	C	0.9 (1.8%)	-0.2 (-0.3%)	0.7 (1.4%)	-0.3 (-0.6%)
	All	0.9 (1.7%)	-0.2 (-0.4%)	0.9 (1.7%)	-0.2 (-0.4%)
DEC	W	0.5 (1.1%)	0 (0%)	0.6 (1.3%)	0.1 (0.2%)
	AN	0.7 (1.5%)	-0.2 (-0.4%)	0.8 (1.8%)	-0.1 (-0.1%)
	BN	0.7 (1.5%)	-0.1 (-0.2%)	0.8 (1.6%)	-0.1 (-0.1%)
	D	0.7 (1.5%)	-0.1 (-0.1%)	0.7 (1.5%)	-0.1 (-0.1%)
	C	0.9 (1.8%)	0 (0.1%)	0.9 (1.8%)	0 (0%)
	All	0.7 (1.5%)	-0.1 (-0.1%)	0.7 (1.5%)	0 (0%)

[a] Red boxes indicate that water temperatures under the alternative are more than 5% greater than water temperatures under the baseline; green boxes indicate that water temperatures under the alternative are more than 5% lower than water temperatures under the baseline.

Sacramento River at Bend Bridge

Table B.7-41. Mean Monthly Water Temperatures (°F) for Alternative 4A_ELT Model Scenarios in the Sacramento River at Bend Bridge, Year-Round

Alternative 4A_ELT: Sacramento River at Bend Bridge					
Month	Water Year Type	EXISTING CONDITIONS	NAA_ELT	A4A_ELT	
				H3_ELT	H4_ELT
JAN	W	45	46	46	46
	AN	45	46	46	46
	BN	45	45	45	45
	D	45	46	46	46
	C	45	46	46	46
	All	45	46	46	46
FEB	W	46	47	47	47
	AN	46	47	47	47
	BN	46	47	47	47
	D	46	47	47	47
	C	47	48	48	48
	All	46	47	47	47
MAR	W	48	49	49	49
	AN	49	50	50	50
	BN	49	50	50	50
	D	50	51	51	51
	C	50	51	51	51
	All	49	50	50	50
APR	W	51	52	52	52
	AN	53	54	54	54
	BN	53	54	54	54
	D	53	54	54	54
	C	52	53	53	54
	All	52	53	53	53
MAY	W	54	56	56	56
	AN	55	57	56	56
	BN	55	56	56	57
	D	55	56	56	56
	C	55	57	57	56
	All	55	56	56	56
JUN	W	56	57	56	57
	AN	55	56	56	56
	BN	55	56	56	56
	D	55	56	56	56
	C	57	58	57	57
	All	55	56	56	56

Alternative 4A_ELT: Sacramento River at Bend Bridge					
				A4A_ELT	
Month	Water Year Type	EXISTING CONDITIONS	NAA_ELT	H3_ELT	H4_ELT
JUL	W	56	57	57	57
	AN	55	56	56	56
	BN	55	56	56	56
	D	56	57	57	57
	C	58	60	60	60
	All	56	57	57	57
AUG	W	57	58	58	58
	AN	57	58	58	58
	BN	56	58	58	57
	D	57	59	59	58
	C	60	63	63	62
	All	57	59	59	58
SEP	W	57	57	57	57
	AN	58	58	58	58
	BN	58	59	60	60
	D	58	61	61	60
	C	62	65	64	63
	All	58	59	60	59
OCT	W	54	56	56	56
	AN	55	56	56	56
	BN	55	56	56	56
	D	55	57	57	57
	C	56	58	58	57
	All	55	56	56	56
NOV	W	51	52	51	51
	AN	51	52	51	52
	BN	51	52	52	52
	D	51	52	52	52
	C	52	53	53	53
	All	51	52	52	52
DEC	W	47	47	47	47
	AN	46	47	47	47
	BN	47	47	47	47
	D	46	47	47	47
	C	47	48	48	48
	All	47	47	47	47

Table B.7-42. Differences (°F)[a] (Percent Differences) between Pairs of Model Scenarios in Mean Monthly Water Temperatures in the Sacramento River at Bend Bridge, Year-Round

Alternative 4A_ELT: Sacramento River at Bend Bridge					
Month	**Water Year Type**	**EXISTING CONDITIONS vs. H3_ELT**	**NAA_ELT vs. H3_ELT**	**EXISTING CONDITIONS vs. H4_ELT**	**NAA_ELT vs. H4_ELT**
JAN	W	0.6 (1.4%)	0 (0.1%)	0.7 (1.5%)	0.1 (0.1%)
	AN	0.7 (1.5%)	0 (0%)	0.7 (1.7%)	0.1 (0.1%)
	BN	0.8 (1.9%)	0 (0.1%)	0.8 (1.9%)	0 (0.1%)
	D	0.8 (1.9%)	0 (0%)	0.9 (2%)	0.1 (0.2%)
	C	1 (2.1%)	-0.1 (-0.2%)	1.1 (2.5%)	0.1 (0.2%)
	All	0.8 (1.7%)	0 (0%)	0.8 (1.8%)	0.1 (0.1%)
FEB	W	0.8 (1.8%)	0 (0%)	0.8 (1.8%)	0 (0%)
	AN	0.8 (1.8%)	0 (0.1%)	0.8 (1.8%)	0 (0.1%)
	BN	0.9 (1.9%)	0 (0%)	0.9 (1.9%)	0 (0%)
	D	1 (2.2%)	0 (0%)	1.1 (2.3%)	0.1 (0.1%)
	C	1.1 (2.2%)	0 (0%)	1.2 (2.5%)	0.1 (0.2%)
	All	0.9 (2%)	0 (0%)	0.9 (2%)	0 (0.1%)
MAR	W	0.7 (1.4%)	0 (0%)	0.7 (1.4%)	0 (0%)
	AN	0.7 (1.5%)	0 (0%)	0.7 (1.4%)	0 (0%)
	BN	0.8 (1.6%)	0 (0%)	0.8 (1.6%)	0 (0%)
	D	0.8 (1.5%)	0 (0%)	0.8 (1.6%)	0 (0.1%)
	C	0.7 (1.4%)	0 (-0.1%)	0.8 (1.6%)	0 (0.1%)
	All	0.7 (1.5%)	0 (0%)	0.7 (1.5%)	0 (0%)
APR	W	0.8 (1.6%)	0 (0%)	0.8 (1.6%)	0 (0%)
	AN	0.8 (1.5%)	0 (0%)	0.8 (1.5%)	0 (-0.1%)
	BN	0.9 (1.8%)	0 (0%)	0.9 (1.7%)	0 (0%)
	D	0.8 (1.5%)	-0.1 (-0.1%)	0.9 (1.7%)	0 (0.1%)
	C	0.9 (1.8%)	0 (0%)	1.1 (2%)	0.1 (0.2%)
	All	0.9 (1.7%)	0 (0%)	0.9 (1.7%)	0 (0%)
MAY	W	1.7 (3%)	0 (0%)	1.7 (3%)	0 (0%)
	AN	0.8 (1.4%)	-0.5 (-0.8%)	0.9 (1.6%)	-0.4 (-0.6%)
	BN	1.3 (2.4%)	-0.2 (-0.3%)	1.5 (2.8%)	0 (0%)
	D	1.1 (2%)	-0.3 (-0.5%)	1.2 (2.2%)	-0.1 (-0.2%)
	C	1.1 (2%)	0 (0%)	1 (1.8%)	-0.1 (-0.2%)
	All	1.3 (2.3%)	-0.2 (-0.3%)	1.3 (2.4%)	-0.1 (-0.2%)
JUN	W	0.8 (1.4%)	-0.1 (-0.2%)	0.9 (1.6%)	0 (0%)
	AN	0.6 (1.1%)	-0.2 (-0.3%)	1 (1.8%)	0.2 (0.3%)
	BN	0.7 (1.2%)	-0.2 (-0.4%)	0.9 (1.6%)	0 (0%)
	D	0.8 (1.5%)	-0.2 (-0.4%)	1 (1.8%)	-0.1 (-0.2%)
	C	0.8 (1.4%)	-0.2 (-0.3%)	0.7 (1.3%)	-0.3 (-0.5%)
	All	0.8 (1.4%)	-0.2 (-0.3%)	0.9 (1.6%)	0 (-0.1%)

Alternative 4A_ELT: Sacramento River at Bend Bridge					
Month	**Water Year Type**	**EXISTING CONDITIONS vs. H3_ELT**	**NAA_ELT vs. H3_ELT**	**EXISTING CONDITIONS vs. H4_ELT**	**NAA_ELT vs. H4_ELT**
JUL	W	0.3 (0.6%)	-0.1 (-0.2%)	0.3 (0.6%)	-0.1 (-0.1%)
	AN	0.7 (1.3%)	0.1 (0.2%)	0.5 (0.9%)	-0.1 (-0.2%)
	BN	0.6 (1.2%)	-0.1 (-0.3%)	0.7 (1.3%)	-0.1 (-0.1%)
	D	1.2 (2.1%)	0.1 (0.3%)	1.2 (2.1%)	0.2 (0.3%)
	C	2.2 (3.7%)	-0.1 (-0.2%)	1.7 (3%)	-0.6 (-1%)
	All	0.9 (1.6%)	0 (0%)	0.8 (1.5%)	-0.1 (-0.2%)
AUG	W	1.4 (2.4%)	0 (0%)	1.2 (2.2%)	-0.1 (-0.2%)
	AN	0.9 (1.5%)	0 (0%)	0.6 (1.1%)	-0.3 (-0.5%)
	BN	1.3 (2.2%)	-0.1 (-0.2%)	1.1 (2%)	-0.3 (-0.5%)
	D	2.2 (3.8%)	0.6 (1%)	1.4 (2.4%)	-0.3 (-0.4%)
	C	3.3 (5.5%)	-0.2 (-0.3%)	1.9 (3.2%)	-1.5 (-2.4%)
	All	1.7 (3%)	0.1 (0.1%)	1.3 (2.2%)	-0.4 (-0.7%)
SEP	W	0.3 (0.5%)	0.1 (0.2%)	0.2 (0.4%)	0 (0.1%)
	AN	0.5 (0.9%)	0.8 (1.4%)	0.1 (0.2%)	0.4 (0.7%)
	BN	1.9 (3.4%)	0.7 (1.2%)	1.9 (3.4%)	0.7 (1.2%)
	D	2.6 (4.5%)	0.2 (0.4%)	2.2 (3.8%)	-0.2 (-0.4%)
	C	2.7 (4.4%)	-0.1 (-0.2%)	1.4 (2.3%)	-1.4 (-2.2%)
	All	1.5 (2.5%)	0.3 (0.5%)	1.1 (1.9%)	-0.1 (-0.1%)
OCT	W	1.4 (2.5%)	0.1 (0.1%)	1.3 (2.5%)	0 (0%)
	AN	1.3 (2.5%)	0.1 (0.1%)	1.3 (2.4%)	0 (0.1%)
	BN	1.4 (2.5%)	0 (0%)	1.2 (2.3%)	-0.1 (-0.2%)
	D	1.5 (2.7%)	0.1 (0.1%)	1.3 (2.3%)	-0.2 (-0.3%)
	C	1.4 (2.4%)	-0.3 (-0.5%)	0.8 (1.4%)	-0.9 (-1.5%)
	All	1.4 (2.6%)	0 (0%)	1.2 (2.2%)	-0.2 (-0.3%)
NOV	W	0.9 (1.8%)	-0.2 (-0.4%)	0.9 (1.8%)	-0.2 (-0.5%)
	AN	0.8 (1.6%)	-0.3 (-0.6%)	1 (1.9%)	-0.1 (-0.3%)
	BN	0.8 (1.6%)	-0.4 (-0.7%)	0.8 (1.6%)	-0.3 (-0.6%)
	D	0.9 (1.7%)	-0.2 (-0.3%)	0.8 (1.6%)	-0.2 (-0.4%)
	C	0.9 (1.8%)	-0.1 (-0.3%)	0.8 (1.5%)	-0.3 (-0.6%)
	All	0.9 (1.7%)	-0.2 (-0.4%)	0.9 (1.7%)	-0.2 (-0.5%)
DEC	W	0.5 (1.2%)	0 (0%)	0.6 (1.3%)	0.1 (0.2%)
	AN	0.7 (1.6%)	-0.2 (-0.4%)	0.8 (1.8%)	-0.1 (-0.1%)
	BN	0.7 (1.6%)	-0.1 (-0.2%)	0.8 (1.7%)	-0.1 (-0.1%)
	D	0.7 (1.6%)	-0.1 (-0.1%)	0.7 (1.6%)	-0.1 (-0.1%)
	C	0.9 (1.9%)	0 (0.1%)	0.9 (1.9%)	0 (0%)
	All	0.7 (1.5%)	-0.1 (-0.1%)	0.7 (1.6%)	0 (0%)

[a] Red boxes indicate that water temperatures under the alternative are more than 5% greater than water temperatures under the baseline; green boxes indicate that water temperatures under the alternative are more than 5% lower than water temperatures under the baseline.

Sacramento River at Red Bluff Diversion Dam

Table B.7-43. Mean Monthly Water Temperatures (°F) for Alternative 4A_ELT Model Scenarios in the Sacramento River at Red Bluff Diversion Dam, Year-Round

Alternative 4A_ELT: Sacramento River at Red Bluff Diversion Dam					
				A4A_ELT	
Month	Water Year Type	EXISTING CONDITIONS	NAA_ELT	H3_ELT	H4_ELT
JAN	W	45	46	46	46
	AN	45	46	46	46
	BN	44	45	45	45
	D	44	45	46	46
	C	44	45	46	46
	All	45	45	46	46
FEB	W	46	47	47	47
	AN	46	47	47	47
	BN	46	47	47	47
	D	46	47	47	47
	C	47	48	48	48
	All	46	47	47	47
MAR	W	48	49	49	49
	AN	49	50	50	50
	BN	49	50	50	50
	D	50	51	51	51
	C	51	51	51	51
	All	49	50	50	50
APR	W	52	53	52	52
	AN	53	54	54	54
	BN	54	54	54	54
	D	54	54	54	54
	C	53	54	53	54
	All	53	54	53	53
MAY	W	55	57	56	56
	AN	56	58	56	56
	BN	56	58	56	57
	D	56	57	56	56
	C	57	58	57	56
	All	56	57	56	56
JUN	W	57	58	56	57
	AN	57	58	56	56
	BN	57	58	56	56
	D	57	58	56	56
	C	58	59	57	57
	All	57	58	56	56

Alternative 4A_ELT: Sacramento River at Red Bluff Diversion Dam					
				A4A_ELT	
Month	Water Year Type	EXISTING CONDITIONS	NAA_ELT	H3_ELT	H4_ELT
JUL	W	58	58	57	57
	AN	57	58	56	56
	BN	57	58	56	56
	D	57	58	57	57
	C	60	62	60	60
	All	58	59	57	57
AUG	W	58	60	58	58
	AN	59	60	58	58
	BN	58	59	58	57
	D	59	60	59	58
	C	61	65	63	62
	All	59	61	59	58
SEP	W	58	58	57	57
	AN	59	59	58	58
	BN	59	60	60	60
	D	59	62	61	60
	C	63	65	64	63
	All	59	60	60	59
OCT	W	55	56	56	56
	AN	55	56	56	56
	BN	55	56	56	56
	D	55	57	57	57
	C	56	58	58	57
	All	55	57	56	56
NOV	W	50	52	51	51
	AN	50	52	51	52
	BN	51	52	52	52
	D	51	52	52	52
	C	52	53	53	53
	All	51	52	52	52
DEC	W	46	47	47	47
	AN	46	47	47	47
	BN	46	47	47	47
	D	46	47	47	47
	C	46	47	48	48
	All	46	47	47	47

Table B.7-44. Differences (°F)[a] (Percent Differences) between Pairs of Model Scenarios in Mean Monthly Water Temperatures in the Sacramento River at Red Bluff Diversion Dam, Year-Round

Alternative 4A_ELT: Sacramento River at Red Bluff Diversion Dam					
Month	**Water Year Type**	**EXISTING CONDITIONS vs. H3_ELT**	**NAA_ELT vs. H3_ELT**	**EXISTING CONDITIONS vs. H4_ELT**	**NAA_ELT vs. H4_ELT**
JAN	W	0.7 (1.6%)	0.1 (0.2%)	0.7 (1.6%)	0.1 (0.2%)
	AN	0.8 (1.8%)	0.1 (0.3%)	0.9 (1.9%)	0.2 (0.4%)
	BN	1 (2.3%)	0.2 (0.5%)	1 (2.3%)	0.2 (0.5%)
	D	1.1 (2.5%)	0.2 (0.5%)	1.2 (2.6%)	0.3 (0.6%)
	C	1.2 (2.7%)	0.1 (0.3%)	1.4 (3.1%)	0.3 (0.7%)
	All	0.9 (2.1%)	0.1 (0.3%)	1 (2.2%)	0.2 (0.4%)
FEB	W	0.7 (1.6%)	-0.1 (-0.2%)	0.7 (1.6%)	-0.1 (-0.2%)
	AN	0.8 (1.6%)	0 (-0.1%)	0.8 (1.6%)	-0.1 (-0.1%)
	BN	0.9 (1.9%)	0 (-0.1%)	0.9 (1.9%)	0 (-0.1%)
	D	1 (2.1%)	-0.1 (-0.2%)	1 (2.2%)	0 (-0.1%)
	C	0.9 (2%)	-0.1 (-0.3%)	1.1 (2.2%)	0 (-0.1%)
	All	0.8 (1.8%)	-0.1 (-0.2%)	0.9 (1.9%)	-0.1 (-0.1%)
MAR	W	0.4 (0.9%)	-0.2 (-0.5%)	0.4 (0.8%)	-0.3 (-0.5%)
	AN	0.5 (0.9%)	-0.3 (-0.5%)	0.5 (0.9%)	-0.3 (-0.5%)
	BN	0.5 (1%)	-0.3 (-0.6%)	0.5 (1%)	-0.3 (-0.6%)
	D	0.4 (0.9%)	-0.3 (-0.7%)	0.4 (0.9%)	-0.3 (-0.7%)
	C	0.3 (0.5%)	-0.5 (-0.9%)	0.3 (0.7%)	-0.4 (-0.8%)
	All	0.4 (0.9%)	-0.3 (-0.6%)	0.4 (0.9%)	-0.3 (-0.6%)
APR	W	0.4 (0.8%)	-0.4 (-0.8%)	0.4 (0.8%)	-0.4 (-0.8%)
	AN	0.3 (0.6%)	-0.5 (-1%)	0.3 (0.5%)	-0.6 (-1%)
	BN	0.3 (0.6%)	-0.7 (-1.2%)	0.3 (0.5%)	-0.7 (-1.2%)
	D	0.1 (0.1%)	-0.8 (-1.5%)	0.2 (0.3%)	-0.7 (-1.3%)
	C	0.2 (0.4%)	-0.7 (-1.3%)	0.3 (0.6%)	-0.6 (-1.1%)
	All	0.3 (0.5%)	-0.6 (-1.1%)	0.3 (0.5%)	-0.6 (-1.1%)
MAY	W	0.8 (1.4%)	-0.9 (-1.7%)	0.8 (1.4%)	-0.9 (-1.7%)
	AN	-0.3 (-0.4%)	-1.6 (-2.7%)	-0.1 (-0.2%)	-1.5 (-2.5%)
	BN	0.3 (0.5%)	-1.3 (-2.3%)	0.5 (0.8%)	-1.1 (-1.9%)
	D	0 (-0.1%)	-1.4 (-2.5%)	0.1 (0.2%)	-1.3 (-2.3%)
	C	0 (0.1%)	-1.1 (-1.9%)	0 (-0.1%)	-1.2 (-2.1%)
	All	0.3 (0.5%)	-1.2 (-2.1%)	0.3 (0.6%)	-1.2 (-2%)
JUN	W	-0.7 (-1.2%)	-1.7 (-2.9%)	-0.6 (-1.1%)	-1.6 (-2.8%)
	AN	-1 (-1.8%)	-1.9 (-3.3%)	-0.7 (-1.2%)	-1.6 (-2.7%)
	BN	-1 (-1.7%)	-1.9 (-3.3%)	-0.7 (-1.3%)	-1.7 (-3%)
	D	-0.8 (-1.5%)	-1.9 (-3.4%)	-0.7 (-1.2%)	-1.8 (-3.1%)
	C	-0.7 (-1.2%)	-1.7 (-2.9%)	-0.8 (-1.3%)	-1.8 (-3%)
	All	-0.8 (-1.4%)	-1.8 (-3.1%)	-0.7 (-1.2%)	-1.7 (-2.9%)

Alternative 4A_ELT: Sacramento River at Red Bluff Diversion Dam					
Month	**Water Year Type**	**EXISTING CONDITIONS vs. H3_ELT**	**NAA_ELT vs. H3_ELT**	**EXISTING CONDITIONS vs. H4_ELT**	**NAA_ELT vs. H4_ELT**
JUL	W	-1.4 (-2.4%)	-1.9 (-3.2%)	-1.4 (-2.4%)	-1.9 (-3.2%)
	AN	-1 (-1.8%)	-1.7 (-2.9%)	-1.2 (-2.1%)	-1.9 (-3.2%)
	BN	-1.1 (-2%)	-2 (-3.4%)	-1.1 (-1.9%)	-1.9 (-3.3%)
	D	-0.6 (-1%)	-1.6 (-2.7%)	-0.5 (-1%)	-1.6 (-2.7%)
	C	0.6 (1%)	-1.6 (-2.6%)	0.2 (0.3%)	-2.1 (-3.4%)
	All	-0.8 (-1.4%)	-1.8 (-3%)	-0.9 (-1.6%)	-1.8 (-3.1%)
AUG	W	-0.3 (-0.5%)	-1.7 (-2.9%)	-0.4 (-0.7%)	-1.9 (-3.1%)
	AN	-0.8 (-1.3%)	-1.7 (-2.9%)	-1 (-1.7%)	-2 (-3.3%)
	BN	-0.4 (-0.7%)	-1.9 (-3.2%)	-0.6 (-1%)	-2 (-3.4%)
	D	0.6 (1%)	-1 (-1.7%)	-0.2 (-0.4%)	-1.9 (-3.1%)
	C	1.9 (3%)	-1.5 (-2.3%)	0.5 (0.8%)	-2.8 (-4.4%)
	All	0.1 (0.2%)	-1.6 (-2.6%)	-0.3 (-0.6%)	-2 (-3.4%)
SEP	W	-0.9 (-1.5%)	-1 (-1.7%)	-0.9 (-1.6%)	-1.1 (-1.8%)
	AN	-0.8 (-1.4%)	-0.4 (-0.7%)	-1.2 (-2.1%)	-0.8 (-1.4%)
	BN	0.6 (1%)	-0.7 (-1.2%)	0.6 (1%)	-0.7 (-1.2%)
	D	1.4 (2.4%)	-1.1 (-1.7%)	1 (1.7%)	-1.5 (-2.4%)
	C	2 (3.1%)	-0.8 (-1.3%)	0.7 (1.1%)	-2.1 (-3.3%)
	All	0.3 (0.5%)	-0.8 (-1.4%)	-0.1 (-0.1%)	-1.2 (-2%)
OCT	W	1.1 (2.1%)	-0.2 (-0.4%)	1.1 (2%)	-0.2 (-0.4%)
	AN	1.1 (2%)	-0.2 (-0.4%)	1.1 (2%)	-0.2 (-0.4%)
	BN	1 (1.9%)	-0.3 (-0.6%)	0.9 (1.7%)	-0.5 (-0.8%)
	D	1.3 (2.3%)	-0.2 (-0.3%)	1 (1.9%)	-0.4 (-0.7%)
	C	1.2 (2.1%)	-0.5 (-0.9%)	0.6 (1.1%)	-1.1 (-1.9%)
	All	1.1 (2.1%)	-0.3 (-0.5%)	1 (1.8%)	-0.4 (-0.8%)
NOV	W	1.1 (2.2%)	-0.1 (-0.2%)	1.1 (2.1%)	-0.1 (-0.2%)
	AN	1 (2%)	-0.1 (-0.3%)	1.1 (2.2%)	0 (0%)
	BN	1 (1.9%)	-0.2 (-0.4%)	1 (2%)	-0.2 (-0.3%)
	D	1.1 (2.1%)	0 (0%)	1 (2%)	0 (0%)
	C	1.1 (2.2%)	0 (0%)	1 (1.9%)	-0.2 (-0.3%)
	All	1.1 (2.1%)	-0.1 (-0.1%)	1.1 (2.1%)	-0.1 (-0.2%)
DEC	W	0.8 (1.7%)	0.2 (0.4%)	0.8 (1.8%)	0.3 (0.6%)
	AN	1.1 (2.3%)	0.1 (0.3%)	1.2 (2.6%)	0.2 (0.5%)
	BN	1.2 (2.6%)	0.3 (0.7%)	1.2 (2.6%)	0.4 (0.7%)
	D	1.1 (2.4%)	0.3 (0.6%)	1.1 (2.4%)	0.3 (0.6%)
	C	1.4 (3.1%)	0.5 (1.1%)	1.4 (3%)	0.5 (1.1%)
	All	1.1 (2.3%)	0.3 (0.6%)	1.1 (2.4%)	0.3 (0.7%)

[a] Red boxes indicate that water temperatures under the alternative are more than 5% greater than water temperatures under the baseline; green boxes indicate that water temperatures under the alternative are more than 5% lower than water temperatures under the baseline.

Sacramento River at Hamilton City

Table B.7-45. Mean Monthly Water Temperatures (°F) for Alternative 4A_ELT Model Scenarios in the Sacramento River at Hamilton City, Year-Round

Alternative 4A_ELT: Sacramento River at Hamilton City					
				A4A_ELT	
Month	Water Year Type	EXISTING CONDITIONS	NAA_ELT	H3_ELT	H4_ELT
JAN	W	45	46	46	46
	AN	45	46	46	46
	BN	44	45	45	45
	D	44	45	45	45
	C	44	45	45	46
	All	45	45	45	46
FEB	W	46	47	47	47
	AN	47	48	48	48
	BN	46	47	47	47
	D	47	48	48	48
	C	48	49	49	49
	All	47	48	48	48
MAR	W	49	50	50	50
	AN	51	51	51	51
	BN	51	52	52	52
	D	52	52	53	53
	C	52	53	53	53
	All	51	52	51	52
APR	W	54	54	54	54
	AN	55	56	56	56
	BN	56	57	57	57
	D	56	57	57	57
	C	56	57	57	57
	All	55	56	56	56
MAY	W	58	60	60	60
	AN	60	61	61	61
	BN	59	61	61	61
	D	59	61	60	60
	C	60	61	61	61
	All	59	61	60	61
JUN	W	61	62	62	62
	AN	61	62	61	62
	BN	60	61	61	61
	D	60	62	61	62
	C	61	62	62	62
	All	61	62	62	62

Alternative 4A_ELT: Sacramento River at Hamilton City					
				A4A_ELT	
Month	Water Year Type	EXISTING CONDITIONS	NAA_ELT	H3_ELT	H4_ELT
JUL	W	62	62	62	62
	AN	61	62	62	61
	BN	61	62	62	62
	D	61	62	62	62
	C	63	65	65	65
	All	62	63	63	63
AUG	W	62	64	64	64
	AN	62	63	63	63
	BN	62	63	63	63
	D	62	64	65	64
	C	65	68	68	67
	All	62	64	64	64
SEP	W	60	60	60	60
	AN	62	61	62	62
	BN	62	63	64	64
	D	62	65	65	65
	C	64	67	67	66
	All	62	63	63	63
OCT	W	55	57	57	57
	AN	56	57	57	57
	BN	56	57	58	57
	D	56	58	58	58
	C	57	59	59	58
	All	56	57	57	57
NOV	W	50	51	51	51
	AN	50	51	51	51
	BN	50	52	51	51
	D	51	52	52	52
	C	52	53	53	52
	All	51	52	52	52
DEC	W	46	47	47	47
	AN	46	46	46	46
	BN	45	46	46	46
	D	45	46	46	46
	C	45	46	46	46
	All	46	46	46	46

Table B.7-46. Differences (°F)[a] (Percent Differences) between Pairs of Model Scenarios in Mean Monthly Water Temperatures in the Sacramento River at Hamilton City, Year-Round

Alternative 4A_ELT: Sacramento River at Hamilton City					
Month	**Water Year Type**	**EXISTING CONDITIONS vs. H3_ELT**	**NAA_ELT vs. H3_ELT**	**EXISTING CONDITIONS vs. H4_ELT**	**NAA_ELT vs. H4_ELT**
JAN	W	0.7 (1.6%)	0 (0%)	0.7 (1.7%)	0 (0.1%)
	AN	0.8 (1.8%)	0 (0%)	0.8 (1.8%)	0 (0.1%)
	BN	0.9 (2.1%)	0 (0%)	0.9 (2.1%)	0 (0%)
	D	0.9 (2.1%)	0 (0%)	1 (2.2%)	0 (0.1%)
	C	1.1 (2.4%)	-0.1 (-0.2%)	1.2 (2.6%)	0 (0%)
	All	0.9 (1.9%)	0 (0%)	0.9 (2%)	0 (0.1%)
FEB	W	0.9 (1.9%)	0 (0%)	0.9 (1.9%)	0 (0%)
	AN	0.9 (1.9%)	0 (0%)	0.9 (1.9%)	0 (0.1%)
	BN	1 (2.1%)	0 (0%)	1 (2.1%)	0 (0%)
	D	1.1 (2.4%)	0 (0%)	1.2 (2.5%)	0 (0.1%)
	C	1.2 (2.4%)	0 (0%)	1.3 (2.6%)	0.1 (0.1%)
	All	1 (2.1%)	0 (0%)	1 (2.2%)	0 (0.1%)
MAR	W	0.7 (1.3%)	0 (0%)	0.7 (1.3%)	0 (0%)
	AN	0.7 (1.4%)	0 (-0.1%)	0.7 (1.4%)	0 (0%)
	BN	0.8 (1.6%)	0 (0%)	0.8 (1.6%)	0 (0%)
	D	0.8 (1.6%)	0 (0%)	0.8 (1.6%)	0 (0%)
	C	0.7 (1.3%)	-0.1 (-0.1%)	0.8 (1.5%)	0 (0%)
	All	0.7 (1.4%)	0 (0%)	0.7 (1.5%)	0 (0%)
APR	W	0.8 (1.6%)	0 (0%)	0.8 (1.6%)	0 (0%)
	AN	0.8 (1.5%)	0 (0%)	0.8 (1.5%)	0 (-0.1%)
	BN	1 (1.8%)	0 (0%)	1 (1.7%)	0 (-0.1%)
	D	0.9 (1.5%)	-0.1 (-0.1%)	1 (1.7%)	0 (0%)
	C	0.9 (1.7%)	0 (0%)	1 (1.8%)	0.1 (0.2%)
	All	0.9 (1.6%)	0 (0%)	0.9 (1.6%)	0 (0%)
MAY	W	1.9 (3.2%)	0 (0%)	1.9 (3.2%)	0 (0%)
	AN	0.9 (1.5%)	-0.6 (-0.9%)	1.1 (1.8%)	-0.4 (-0.7%)
	BN	1.5 (2.5%)	-0.2 (-0.4%)	1.8 (3%)	0 (0%)
	D	1.2 (2.1%)	-0.3 (-0.5%)	1.4 (2.4%)	-0.1 (-0.2%)
	C	1.3 (2.1%)	0 (0%)	1.2 (2%)	-0.1 (-0.2%)
	All	1.4 (2.4%)	-0.2 (-0.3%)	1.5 (2.6%)	-0.1 (-0.2%)
JUN	W	1 (1.7%)	-0.1 (-0.2%)	1.1 (1.9%)	0 (0%)
	AN	0.7 (1.2%)	-0.3 (-0.5%)	1.2 (2%)	0.2 (0.4%)
	BN	0.8 (1.3%)	-0.3 (-0.6%)	1.1 (1.8%)	0 (0%)
	D	0.8 (1.4%)	-0.4 (-0.6%)	1.1 (1.8%)	-0.1 (-0.1%)
	C	0.8 (1.3%)	-0.2 (-0.3%)	0.8 (1.3%)	-0.2 (-0.3%)
	All	0.9 (1.4%)	-0.3 (-0.4%)	1.1 (1.8%)	0 (0%)

Alternative 4A_ELT: Sacramento River at Hamilton City					
Month	**Water Year Type**	**EXISTING CONDITIONS vs. H3_ELT**	**NAA_ELT vs. H3_ELT**	**EXISTING CONDITIONS vs. H4_ELT**	**NAA_ELT vs. H4_ELT**
JUL	W	0.4 (0.6%)	-0.1 (-0.2%)	0.4 (0.7%)	-0.1 (-0.1%)
	AN	0.7 (1.2%)	0 (0.1%)	0.6 (1%)	-0.1 (-0.2%)
	BN	0.6 (1%)	-0.2 (-0.4%)	0.8 (1.3%)	-0.1 (-0.1%)
	D	1.1 (1.8%)	0.1 (0.2%)	1.2 (2%)	0.2 (0.4%)
	C	2.1 (3.3%)	-0.1 (-0.2%)	2 (3.1%)	-0.3 (-0.4%)
	All	0.9 (1.4%)	-0.1 (-0.1%)	0.9 (1.5%)	0 (-0.1%)
AUG	W	1.7 (2.7%)	0 (0%)	1.5 (2.5%)	-0.2 (-0.2%)
	AN	0.9 (1.4%)	-0.1 (-0.2%)	0.7 (1.1%)	-0.4 (-0.6%)
	BN	1.2 (1.9%)	-0.4 (-0.6%)	1.1 (1.8%)	-0.5 (-0.7%)
	D	2.5 (4%)	0.8 (1.3%)	1.4 (2.3%)	-0.3 (-0.4%)
	C	3.2 (4.9%)	0 (0%)	2.2 (3.5%)	-0.9 (-1.4%)
	All	1.9 (3%)	0.1 (0.1%)	1.4 (2.3%)	-0.4 (-0.6%)
SEP	W	0.1 (0.2%)	0.2 (0.3%)	0 (0%)	0 (0%)
	AN	0.3 (0.5%)	1 (1.6%)	-0.3 (-0.5%)	0.4 (0.6%)
	BN	2 (3.2%)	0.6 (1%)	2 (3.3%)	0.7 (1.1%)
	D	3 (4.8%)	0.3 (0.5%)	2.6 (4.1%)	-0.1 (-0.1%)
	C	2.6 (4%)	0 (0%)	1.9 (2.9%)	-0.7 (-1.1%)
	All	1.4 (2.3%)	0.4 (0.6%)	1.1 (1.8%)	0.1 (0.1%)
OCT	W	1.4 (2.5%)	0 (0.1%)	1.3 (2.4%)	0 (0%)
	AN	1.5 (2.7%)	0.1 (0.1%)	1.4 (2.5%)	0 (0%)
	BN	1.5 (2.7%)	0 (0.1%)	1.4 (2.5%)	-0.1 (-0.2%)
	D	1.4 (2.6%)	0 (0.1%)	1.2 (2.2%)	-0.2 (-0.3%)
	C	1.5 (2.6%)	-0.2 (-0.3%)	1.1 (1.9%)	-0.6 (-1%)
	All	1.5 (2.6%)	0 (0%)	1.3 (2.3%)	-0.1 (-0.2%)
NOV	W	1 (1.9%)	-0.2 (-0.4%)	1 (1.9%)	-0.2 (-0.4%)
	AN	1 (1.9%)	-0.2 (-0.4%)	1.1 (2.1%)	-0.1 (-0.2%)
	BN	0.9 (1.8%)	-0.3 (-0.6%)	1 (1.9%)	-0.3 (-0.5%)
	D	0.9 (1.9%)	-0.2 (-0.3%)	0.9 (1.8%)	-0.2 (-0.4%)
	C	1.1 (2.1%)	-0.1 (-0.2%)	0.9 (1.8%)	-0.2 (-0.5%)
	All	1 (1.9%)	-0.2 (-0.4%)	1 (1.9%)	-0.2 (-0.4%)
DEC	W	0.7 (1.4%)	0 (0%)	0.7 (1.6%)	0.1 (0.1%)
	AN	0.8 (1.8%)	-0.1 (-0.3%)	0.9 (2%)	-0.1 (-0.2%)
	BN	0.9 (1.9%)	-0.1 (-0.2%)	0.9 (2%)	-0.1 (-0.1%)
	D	0.8 (1.9%)	-0.1 (-0.1%)	0.8 (1.8%)	-0.1 (-0.1%)
	C	1 (2.2%)	0 (0.1%)	1 (2.1%)	0 (0%)
	All	0.8 (1.8%)	0 (-0.1%)	0.8 (1.8%)	0 (0%)

[a] Red boxes indicate that water temperatures under the alternative are more than 5% greater than water temperatures under the baseline; green boxes indicate that water temperatures under the alternative are more than 5% lower than water temperatures under the baseline.

Trinity River below Lewiston Reservoir

Table B.7-47. Mean Monthly Water Temperatures (°F) for Alternative 4A_ELT Model Scenarios in the Trinity River below Lewiston Reservoir, Year-Round

Alternative 4A_ELT: Trinity River below Lewiston Reservoir					
				A4A_ELT	
Month	Water Year Type	EXISTING CONDITIONS	NAA_ELT	H3_ELT	H4_ELT
JAN	W	41	42	42	42
	AN	38	39	40	40
	BN	39	40	39	39
	D	39	40	40	39
	C	39	40	40	40
	All	39	40	40	40
FEB	W	43	44	44	44
	AN	43	44	44	44
	BN	42	43	43	43
	D	42	44	44	44
	C	43	44	44	44
	All	43	44	44	44
MAR	W	46	47	47	47
	AN	47	48	48	48
	BN	47	47	47	47
	D	48	48	49	49
	C	48	49	49	49
	All	47	48	48	48
APR	W	49	50	50	50
	AN	50	51	51	52
	BN	51	52	52	52
	D	51	52	52	52
	C	50	51	51	51
	All	50	51	51	51
MAY	W	46	47	47	47
	AN	46	47	47	47
	BN	46	48	48	48
	D	47	48	48	48
	C	49	51	51	51
	All	47	48	48	48
JUN	W	48	49	49	49
	AN	51	51	51	51
	BN	52	52	52	52
	D	52	53	52	53
	C	56	57	58	57
	All	51	52	52	52

Alternative 4A_ELT: Trinity River below Lewiston Reservoir					
				A4A_ELT	
Month	Water Year Type	EXISTING CONDITIONS	NAA_ELT	H3_ELT	H4_ELT
JUL	W	51	53	53	53
	AN	52	52	52	52
	BN	52	53	53	53
	D	51	52	52	52
	C	53	56	56	55
	All	51	53	53	53
AUG	W	52	53	52	52
	AN	51	52	51	51
	BN	52	54	53	53
	D	50	52	52	52
	C	54	60	59	57
	All	52	54	53	53
SEP	W	49	50	50	50
	AN	50	50	50	50
	BN	51	54	53	53
	D	50	53	53	53
	C	57	60	60	58
	All	51	53	52	52
OCT	W	48	50	49	49
	AN	49	51	50	51
	BN	50	52	52	52
	D	50	50	50	50
	C	51	54	53	53
	All	49	51	51	51
NOV	W	44	45	45	45
	AN	45	46	45	46
	BN	45	46	46	46
	D	44	45	45	45
	C	46	47	47	47
	All	45	46	46	46
DEC	W	41	42	42	42
	AN	39	41	40	40
	BN	40	41	40	40
	D	40	41	41	41
	C	39	40	40	40
	All	40	41	41	41

Table B.7-48. Differences (°F)[a] (Percent Differences) between Pairs of Model Scenarios in Mean Monthly Water Temperatures in the Trinity River below Lewiston Reservoir, Year-Round

Alternative 4A_ELT: Trinity River below Lewiston Reservoir					
Month	**Water Year Type**	**EXISTING CONDITIONS vs. H3_ELT**	**NAA_ELT vs. H3_ELT**	**EXISTING CONDITIONS vs. H4_ELT**	**NAA_ELT vs. H4_ELT**
JAN	W	0.9 (2.3%)	0 (0%)	0.9 (2.1%)	-0.1 (-0.1%)
	AN	1.2 (3%)	0.3 (0.6%)	1.1 (3%)	0.2 (0.6%)
	BN	0.6 (1.4%)	-0.2 (-0.5%)	0.6 (1.5%)	-0.2 (-0.4%)
	D	0.9 (2.4%)	-0.2 (-0.5%)	0.7 (1.9%)	-0.4 (-1.1%)
	C	0.9 (2.3%)	-0.1 (-0.3%)	0.9 (2.2%)	-0.2 (-0.4%)
	All	0.9 (2.3%)	-0.1 (-0.2%)	0.8 (2.1%)	-0.1 (-0.3%)
FEB	W	1.2 (2.7%)	0 (0%)	1.2 (2.7%)	0 (0.1%)
	AN	1.2 (2.7%)	0.1 (0.1%)	1.2 (2.8%)	0.1 (0.2%)
	BN	1.1 (2.6%)	0 (0%)	1.1 (2.6%)	0 (0%)
	D	1.1 (2.7%)	0 (0%)	1.1 (2.7%)	0 (0%)
	C	1.1 (2.6%)	0 (0.1%)	1.1 (2.6%)	0 (0.1%)
	All	1.1 (2.7%)	0 (0%)	1.2 (2.7%)	0 (0%)
MAR	W	0.8 (1.7%)	0 (0%)	0.8 (1.7%)	0 (0%)
	AN	0.6 (1.3%)	0.2 (0.4%)	0.8 (1.6%)	0.3 (0.6%)
	BN	0.8 (1.7%)	0 (0%)	0.8 (1.7%)	0 (0%)
	D	0.4 (0.9%)	0.1 (0.2%)	0.5 (1%)	0.2 (0.3%)
	C	1 (2.1%)	0 (0%)	1.1 (2.2%)	0.1 (0.1%)
	All	0.7 (1.5%)	0 (0.1%)	0.8 (1.6%)	0.1 (0.2%)
APR	W	0.9 (1.8%)	0 (0%)	0.9 (1.7%)	0 (0%)
	AN	1 (2.1%)	0.2 (0.5%)	1.5 (3%)	0.7 (1.4%)
	BN	1.5 (2.9%)	0.1 (0.1%)	1.2 (2.3%)	-0.2 (-0.5%)
	D	0.9 (1.8%)	-0.1 (-0.2%)	0.9 (1.8%)	-0.1 (-0.3%)
	C	1 (2%)	0.2 (0.3%)	1.1 (2.3%)	0.3 (0.6%)
	All	1 (2%)	0 (0.1%)	1 (2.1%)	0.1 (0.1%)
MAY	W	1.1 (2.5%)	0 (0%)	1.1 (2.5%)	0 (0%)
	AN	1 (2.3%)	0 (0%)	0.9 (1.9%)	-0.2 (-0.3%)
	BN	1.2 (2.6%)	0.1 (0.1%)	1.2 (2.7%)	0.1 (0.2%)
	D	1.3 (2.8%)	0 (0.1%)	1.3 (2.8%)	0.1 (0.1%)
	C	1.8 (3.7%)	0 (0%)	1.7 (3.4%)	-0.2 (-0.3%)
	All	1.3 (2.7%)	0 (0%)	1.2 (2.7%)	0 (0%)
JUN	W	0.8 (1.7%)	0 (0%)	0.8 (1.7%)	0 (0%)
	AN	0.6 (1.2%)	-0.3 (-0.5%)	0.3 (0.6%)	-0.5 (-1.1%)
	BN	0.7 (1.4%)	0.1 (0.3%)	0.5 (1%)	-0.1 (-0.1%)
	D	0.2 (0.4%)	-0.4 (-0.7%)	0.9 (1.7%)	0.3 (0.6%)
	C	2.1 (3.7%)	0.2 (0.4%)	1.5 (2.7%)	-0.3 (-0.6%)
	All	0.8 (1.6%)	-0.1 (-0.1%)	0.8 (1.6%)	-0.1 (-0.1%)

Alternative 4A_ELT: Trinity River below Lewiston Reservoir					
Month	**Water Year Type**	**EXISTING CONDITIONS vs. H3_ELT**	**NAA_ELT vs. H3_ELT**	**EXISTING CONDITIONS vs. H4_ELT**	**NAA_ELT vs. H4_ELT**
JUL	W	2 (4%)	0.1 (0.2%)	1.9 (3.7%)	0 (-0.1%)
	AN	0.4 (0.8%)	-0.4 (-0.7%)	0.7 (1.4%)	-0.1 (-0.1%)
	BN	0.9 (1.7%)	0 (-0.1%)	1.1 (2.1%)	0.2 (0.3%)
	D	0.7 (1.4%)	-0.3 (-0.6%)	0.7 (1.4%)	-0.3 (-0.6%)
	C	3 (5.6%)	0 (0%)	2.3 (4.4%)	-0.7 (-1.2%)
	All	1.5 (2.8%)	-0.1 (-0.2%)	1.4 (2.7%)	-0.2 (-0.3%)
AUG	W	0.4 (0.7%)	-0.4 (-0.8%)	0.4 (0.7%)	-0.4 (-0.8%)
	AN	0.4 (0.8%)	-0.3 (-0.5%)	0.5 (0.9%)	-0.2 (-0.4%)
	BN	1.2 (2.3%)	-0.5 (-0.9%)	1.3 (2.5%)	-0.4 (-0.7%)
	D	1.8 (3.5%)	0 (-0.1%)	1.4 (2.9%)	-0.4 (-0.7%)
	C	4.9 (9%)	-0.8 (-1.3%)	3.2 (6%)	-2.4 (-4.1%)
	All	1.5 (2.9%)	-0.4 (-0.7%)	1.2 (2.3%)	-0.7 (-1.3%)
SEP	W	0.6 (1.2%)	-0.2 (-0.4%)	0.5 (1.1%)	-0.3 (-0.5%)
	AN	0.5 (1%)	-0.1 (-0.2%)	0 (0%)	-0.6 (-1.1%)
	BN	1.8 (3.5%)	-0.6 (-1.2%)	1.7 (3.3%)	-0.7 (-1.4%)
	D	2.5 (5%)	-0.1 (-0.1%)	2.5 (4.9%)	-0.1 (-0.3%)
	C	3 (5.4%)	-0.1 (-0.2%)	1.5 (2.7%)	-1.6 (-2.7%)
	All	1.6 (3.1%)	-0.2 (-0.4%)	1.2 (2.4%)	-0.6 (-1.1%)
OCT	W	1.5 (3.2%)	-0.2 (-0.4%)	1.5 (3.2%)	-0.2 (-0.5%)
	AN	0.7 (1.4%)	-0.5 (-1%)	1.3 (2.7%)	0.1 (0.2%)
	BN	1.8 (3.5%)	0 (0%)	1.7 (3.4%)	0 (-0.1%)
	D	0.7 (1.4%)	-0.1 (-0.2%)	0.7 (1.5%)	0 (-0.1%)
	C	1.9 (3.7%)	-0.3 (-0.6%)	1.5 (3%)	-0.7 (-1.3%)
	All	1.3 (2.7%)	-0.2 (-0.4%)	1.4 (2.7%)	-0.2 (-0.3%)
NOV	W	1.1 (2.5%)	-0.1 (-0.1%)	1.1 (2.5%)	-0.1 (-0.2%)
	AN	0.7 (1.7%)	-0.1 (-0.3%)	0.8 (1.9%)	-0.1 (-0.1%)
	BN	1.3 (2.9%)	0 (0%)	1.2 (2.6%)	-0.1 (-0.3%)
	D	1 (2.2%)	-0.1 (-0.2%)	1 (2.2%)	-0.1 (-0.2%)
	C	1.4 (3%)	0.4 (0.8%)	1 (2.2%)	0 (0%)
	All	1.1 (2.5%)	0 (0%)	1 (2.3%)	-0.1 (-0.2%)
DEC	W	1 (2.3%)	-0.3 (-0.6%)	0.9 (2.1%)	-0.3 (-0.8%)
	AN	1 (2.6%)	-0.5 (-1.2%)	1.2 (3%)	-0.3 (-0.8%)
	BN	0.9 (2.3%)	-0.2 (-0.5%)	0.9 (2.1%)	-0.2 (-0.6%)
	D	0.4 (1%)	-0.1 (-0.3%)	0.4 (1.1%)	-0.1 (-0.2%)
	C	0.7 (1.7%)	0 (0.1%)	0.8 (2.2%)	0.2 (0.5%)
	All	0.8 (2%)	-0.2 (-0.5%)	0.8 (2%)	-0.2 (-0.4%)

[a] Red boxes indicate that water temperatures under the alternative are more than 5% greater than water temperatures under the baseline; green boxes indicate that water temperatures under the alternative are more than 5% lower than water temperatures under the baseline.

Trinity River at Douglas City

Table B.7-49. Mean Monthly Water Temperatures (°F) for Alternative 4A_ELT Model Scenarios in the Trinity River at Douglas City, Year-Round

Alternative 4A_ELT: Trinity River at Douglas City					
				A4A_ELT	
Month	Water Year Type	EXISTING CONDITIONS	NAA_ELT	H3_ELT	H4_ELT
JAN	W	40	41	41	41
	AN	39	39	39	39
	BN	38	39	39	39
	D	38	39	39	39
	C	39	40	40	40
	All	39	40	40	40
FEB	W	43	44	44	44
	AN	43	44	44	44
	BN	42	43	43	43
	D	43	44	44	44
	C	43	44	44	44
	All	43	44	44	44
MAR	W	46	46	46	46
	AN	47	47	47	47
	BN	47	47	47	47
	D	48	48	48	48
	C	48	49	49	49
	All	47	47	47	47
APR	W	51	51	51	51
	AN	52	52	53	53
	BN	52	53	53	53
	D	53	53	53	53
	C	52	53	53	53
	All	52	52	52	52
MAY	W	48	49	49	49
	AN	48	49	49	49
	BN	49	50	50	50
	D	49	50	50	50
	C	52	54	54	53
	All	49	50	50	50
JUN	W	51	52	52	52
	AN	54	55	55	54
	BN	55	56	56	56
	D	57	58	58	58
	C	60	61	61	61
	All	55	56	56	56

Alternative 4A_ELT: Trinity River at Douglas City					
Month	Water Year Type	EXISTING CONDITIONS	NAA_ELT	A4A_ELT	
				H3_ELT	H4_ELT
JUL	W	57	59	59	59
	AN	58	59	58	59
	BN	59	60	60	60
	D	59	60	60	60
	C	62	64	64	64
	All	59	60	60	60
AUG	W	60	61	61	61
	AN	59	60	60	60
	BN	60	61	61	61
	D	58	60	60	60
	C	61	64	64	63
	All	60	61	61	61
SEP	W	55	56	56	56
	AN	55	56	56	55
	BN	56	58	58	58
	D	55	57	57	57
	C	59	63	61	60
	All	56	58	57	57
OCT	W	50	52	52	52
	AN	51	52	52	52
	BN	52	53	53	53
	D	51	52	52	52
	C	53	54	54	54
	All	51	52	52	52
NOV	W	44	45	45	45
	AN	45	46	45	45
	BN	45	46	46	46
	D	44	45	45	45
	C	46	46	47	46
	All	44	45	45	45
DEC	W	41	42	42	42
	AN	40	41	41	41
	BN	39	40	40	40
	D	40	40	40	40
	C	39	39	39	39
	All	40	41	41	41

Table B.7-50. Differences (°F)[a] (Percent Differences) between Pairs of Model Scenarios in Mean Monthly Water Temperatures in the Trinity River at Douglas City, Year-Round

Alternative 4A_ELT: Trinity River at Douglas City					
Month	**Water Year Type**	**EXISTING CONDITIONS vs. H3_ELT**	**NAA_ELT vs. H3_ELT**	**EXISTING CONDITIONS vs. H4_ELT**	**NAA_ELT vs. H4_ELT**
JAN	W	0.8 (1.9%)	0 (0.1%)	0.7 (1.8%)	0 (0%)
	AN	0.7 (1.9%)	0.1 (0.3%)	0.7 (1.9%)	0.1 (0.3%)
	BN	0.4 (1.1%)	-0.1 (-0.2%)	0.4 (1.1%)	-0.1 (-0.2%)
	D	0.8 (2.1%)	-0.1 (-0.3%)	0.7 (1.9%)	-0.2 (-0.5%)
	C	0.8 (2.1%)	-0.1 (-0.1%)	0.8 (2.1%)	-0.1 (-0.2%)
	All	0.7 (1.9%)	0 (-0.1%)	0.7 (1.8%)	-0.1 (-0.1%)
FEB	W	0.8 (1.8%)	0 (0%)	0.8 (1.8%)	0 (0%)
	AN	0.8 (1.9%)	0 (0%)	0.8 (1.9%)	0 (0%)
	BN	0.8 (1.9%)	0 (0%)	0.8 (1.9%)	0 (0%)
	D	0.8 (1.9%)	0 (0%)	0.8 (1.9%)	0 (0%)
	C	0.9 (2.2%)	0 (0%)	0.9 (2.2%)	0 (0%)
	All	0.8 (1.9%)	0 (0%)	0.8 (1.9%)	0 (0%)
MAR	W	0.4 (0.9%)	0 (0%)	0.4 (0.9%)	0 (0%)
	AN	0.3 (0.7%)	0 (0.1%)	0.4 (0.8%)	0.1 (0.2%)
	BN	0.4 (1%)	0 (0%)	0.4 (0.9%)	0 (0%)
	D	0.3 (0.7%)	0 (0.1%)	0.3 (0.7%)	0.1 (0.1%)
	C	0.7 (1.4%)	0 (0%)	0.7 (1.5%)	0 (0%)
	All	0.4 (0.9%)	0 (0%)	0.4 (0.9%)	0 (0.1%)
APR	W	0.6 (1.1%)	0 (0%)	0.6 (1.2%)	0 (0%)
	AN	0.6 (1.2%)	0.2 (0.4%)	0.8 (1.6%)	0.4 (0.8%)
	BN	0.8 (1.5%)	0 (0.1%)	0.7 (1.3%)	-0.1 (-0.2%)
	D	0.7 (1.3%)	-0.1 (-0.1%)	0.7 (1.3%)	-0.1 (-0.2%)
	C	0.8 (1.5%)	0.1 (0.1%)	0.9 (1.7%)	0.2 (0.3%)
	All	0.7 (1.3%)	0 (0.1%)	0.7 (1.3%)	0.1 (0.1%)
MAY	W	1.1 (2.3%)	0 (0%)	1.1 (2.3%)	0 (0%)
	AN	1 (2.1%)	0 (0%)	0.9 (1.9%)	-0.1 (-0.3%)
	BN	1.3 (2.6%)	0 (0.1%)	1.3 (2.6%)	0.1 (0.1%)
	D	1.3 (2.6%)	0 (0.1%)	1.3 (2.7%)	0 (0.1%)
	C	1.8 (3.5%)	0 (0%)	1.7 (3.2%)	-0.1 (-0.2%)
	All	1.3 (2.6%)	0 (0%)	1.2 (2.5%)	0 (0%)
JUN	W	0.7 (1.4%)	0 (0%)	0.7 (1.4%)	0 (0%)
	AN	0.7 (1.3%)	-0.2 (-0.4%)	0.5 (0.9%)	-0.5 (-0.8%)
	BN	0.7 (1.2%)	0.1 (0.2%)	0.5 (1%)	-0.1 (-0.1%)
	D	0.5 (1%)	-0.2 (-0.4%)	1 (1.7%)	0.2 (0.3%)
	C	1.7 (2.8%)	0.2 (0.3%)	1.3 (2.2%)	-0.2 (-0.3%)
	All	0.8 (1.5%)	0 (-0.1%)	0.8 (1.5%)	-0.1 (-0.1%)

Alternative 4A_ELT: Trinity River at Douglas City					
Month	**Water Year Type**	**EXISTING CONDITIONS vs. H3_ELT**	**NAA_ELT vs. H3_ELT**	**EXISTING CONDITIONS vs. H4_ELT**	**NAA_ELT vs. H4_ELT**
JUL	W	1.9 (3.3%)	0.1 (0.1%)	1.8 (3.1%)	0 (-0.1%)
	AN	0.6 (1%)	-0.3 (-0.4%)	0.8 (1.4%)	-0.1 (-0.1%)
	BN	0.6 (1.1%)	0 (0%)	0.8 (1.3%)	0.1 (0.2%)
	D	0.8 (1.4%)	-0.2 (-0.3%)	0.8 (1.4%)	-0.2 (-0.3%)
	C	2.1 (3.4%)	0 (0%)	1.7 (2.8%)	-0.4 (-0.6%)
	All	1.3 (2.2%)	-0.1 (-0.1%)	1.2 (2.1%)	-0.1 (-0.2%)
AUG	W	0.8 (1.4%)	-0.2 (-0.4%)	0.8 (1.4%)	-0.2 (-0.4%)
	AN	0.9 (1.5%)	-0.1 (-0.2%)	0.9 (1.5%)	-0.1 (-0.2%)
	BN	1.3 (2.2%)	-0.2 (-0.4%)	1.3 (2.2%)	-0.2 (-0.3%)
	D	1.7 (2.8%)	0 (0%)	1.5 (2.5%)	-0.2 (-0.3%)
	C	3.4 (5.5%)	-0.4 (-0.6%)	2.4 (3.9%)	-1.4 (-2.2%)
	All	1.5 (2.5%)	-0.2 (-0.3%)	1.3 (2.2%)	-0.4 (-0.6%)
SEP	W	1 (1.7%)	-0.1 (-0.2%)	0.9 (1.7%)	-0.2 (-0.3%)
	AN	0.9 (1.7%)	-0.1 (-0.1%)	0.7 (1.2%)	-0.3 (-0.6%)
	BN	1.6 (2.9%)	-0.4 (-0.6%)	1.6 (2.8%)	-0.4 (-0.7%)
	D	2.1 (3.8%)	0 (-0.1%)	2.1 (3.8%)	-0.1 (-0.1%)
	C	2.4 (4.1%)	-1.3 (-2.1%)	1.2 (2%)	-2.6 (-4.1%)
	All	1.5 (2.8%)	-0.3 (-0.6%)	1.3 (2.3%)	-0.6 (-1%)
OCT	W	1.3 (2.6%)	-0.1 (-0.2%)	1.3 (2.5%)	-0.1 (-0.3%)
	AN	0.7 (1.4%)	-0.3 (-0.5%)	1.1 (2.2%)	0.1 (0.3%)
	BN	1.4 (2.7%)	0 (0%)	1.4 (2.7%)	0 (0%)
	D	0.8 (1.5%)	-0.1 (-0.1%)	0.8 (1.6%)	0 (0%)
	C	1.4 (2.7%)	-0.1 (-0.1%)	1.3 (2.4%)	-0.2 (-0.4%)
	All	1.1 (2.2%)	-0.1 (-0.2%)	1.2 (2.3%)	-0.1 (-0.1%)
NOV	W	1 (2.2%)	0 (-0.1%)	0.9 (2.1%)	0 (-0.1%)
	AN	0.9 (1.9%)	-0.1 (-0.2%)	0.8 (1.8%)	-0.1 (-0.3%)
	BN	1.1 (2.4%)	0 (0%)	1 (2.3%)	-0.1 (-0.1%)
	D	0.9 (2%)	-0.1 (-0.1%)	0.9 (2.1%)	0 (-0.1%)
	C	1 (2.3%)	0.2 (0.5%)	0.8 (1.7%)	0 (0%)
	All	1 (2.2%)	0 (0%)	0.9 (2%)	-0.1 (-0.1%)
DEC	W	0.7 (1.8%)	-0.1 (-0.2%)	0.7 (1.7%)	-0.1 (-0.3%)
	AN	0.8 (1.9%)	-0.2 (-0.6%)	0.9 (2.2%)	-0.1 (-0.3%)
	BN	0.8 (2%)	-0.1 (-0.3%)	0.8 (2%)	-0.1 (-0.3%)
	D	0.5 (1.4%)	0 (-0.1%)	0.6 (1.4%)	0 (-0.1%)
	C	0.7 (1.7%)	0 (0%)	0.8 (2%)	0.1 (0.3%)
	All	0.7 (1.7%)	-0.1 (-0.2%)	0.7 (1.8%)	-0.1 (-0.2%)

[a] Red boxes indicate that water temperatures under the alternative are more than 5% greater than water temperatures under the baseline; green boxes indicate that water temperatures under the alternative are more than 5% lower than water temperatures under the baseline.

Trinity River below North Fork

Table B.7-51. Mean Monthly Water Temperatures (°F) for Alternative 4A_ELT Model Scenarios in the Trinity River below North Fork, Year-Round

Alternative 4A_ELT: Trinity River below North Fork					
				A4A_ELT	
Month	Water Year Type	EXISTING CONDITIONS	NAA_ELT	H3_ELT	H4_ELT
JAN	W	40	40	40	40
	AN	38	39	39	39
	BN	38	38	38	38
	D	38	38	38	38
	C	38	39	39	39
	All	39	39	39	39
FEB	W	43	44	44	44
	AN	43	44	44	44
	BN	43	43	43	43
	D	43	43	43	43
	C	43	44	44	44
	All	43	44	44	44
MAR	W	46	46	46	46
	AN	46	47	47	47
	BN	46	47	47	47
	D	47	47	47	47
	C	48	48	48	48
	All	47	47	47	47
APR	W	53	53	53	53
	AN	54	54	54	54
	BN	54	54	54	54
	D	54	54	54	54
	C	54	55	55	55
	All	53	54	54	54
MAY	W	50	51	51	51
	AN	50	51	51	51
	BN	51	52	52	52
	D	51	53	53	53
	C	54	56	56	56
	All	51	52	52	52
JUN	W	55	56	56	56
	AN	58	59	58	58
	BN	60	60	60	60
	D	62	62	62	62
	C	63	65	65	64
	All	59	60	60	60

Alternative 4A_ELT: Trinity River below North Fork					
Month	Water Year Type	EXISTING CONDITIONS	NAA_ELT	A4A_ELT	
				H3_ELT	H4_ELT
JUL	W	63	64	64	64
	AN	63	64	64	64
	BN	65	65	65	65
	D	65	66	66	66
	C	68	69	69	69
	All	65	66	66	66
AUG	W	65	66	66	66
	AN	64	65	65	65
	BN	65	66	66	66
	D	64	65	65	65
	C	65	68	67	67
	All	65	66	66	66
SEP	W	59	60	60	60
	AN	59	60	60	60
	BN	59	61	61	61
	D	58	60	60	60
	C	61	63	63	62
	All	59	61	61	60
OCT	W	53	54	54	54
	AN	53	54	54	54
	BN	54	55	55	55
	D	53	54	53	53
	C	54	55	55	55
	All	53	54	54	54
NOV	W	44	44	44	44
	AN	44	45	45	45
	BN	44	45	45	45
	D	44	44	44	44
	C	45	46	46	46
	All	44	45	45	45
DEC	W	41	41	41	41
	AN	40	41	41	41
	BN	39	40	40	40
	D	40	40	40	40
	C	38	39	39	39
	All	40	40	40	40

Table B.7-52. Differences (°F)[a] (Percent Differences) between Pairs of Model Scenarios in Mean Monthly Water Temperatures in the Trinity River below North Fork, Year-Round

Alternative 4A_ELT: Trinity River below North Fork					
Month	**Water Year Type**	**EXISTING CONDITIONS vs. H3_ELT**	**NAA_ELT vs. H3_ELT**	**EXISTING CONDITIONS vs. H4_ELT**	**NAA_ELT vs. H4_ELT**
JAN	W	0.6 (1.5%)	0 (0.1%)	0.6 (1.4%)	0 (0%)
	AN	0.5 (1.2%)	0 (0.1%)	0.5 (1.2%)	0 (0.1%)
	BN	0.3 (0.8%)	0 (-0.1%)	0.3 (0.8%)	0 (-0.1%)
	D	0.6 (1.6%)	0 (-0.1%)	0.6 (1.5%)	-0.1 (-0.2%)
	C	0.7 (1.8%)	0 (-0.1%)	0.7 (1.8%)	0 (-0.1%)
	All	0.6 (1.4%)	0 (0%)	0.5 (1.4%)	0 (-0.1%)
FEB	W	0.5 (1.2%)	0 (0%)	0.5 (1.2%)	0 (0%)
	AN	0.6 (1.3%)	0 (0%)	0.6 (1.3%)	0 (0%)
	BN	0.6 (1.4%)	0 (0%)	0.6 (1.3%)	0 (0%)
	D	0.5 (1.3%)	0 (0%)	0.5 (1.3%)	0 (0%)
	C	0.7 (1.7%)	0 (0%)	0.7 (1.7%)	0 (0%)
	All	0.6 (1.3%)	0 (0%)	0.6 (1.3%)	0 (0%)
MAR	W	0.2 (0.5%)	0 (0%)	0.2 (0.5%)	0 (0%)
	AN	0.2 (0.4%)	0 (0%)	0.2 (0.5%)	0 (0.1%)
	BN	0.3 (0.6%)	0 (0%)	0.3 (0.5%)	0 (0%)
	D	0.2 (0.5%)	0 (0%)	0.2 (0.5%)	0 (0%)
	C	0.4 (0.9%)	0 (0%)	0.5 (0.9%)	0 (0%)
	All	0.3 (0.6%)	0 (0%)	0.3 (0.6%)	0 (0%)
APR	W	0.3 (0.7%)	0 (0%)	0.4 (0.7%)	0 (0%)
	AN	0.4 (0.7%)	0.2 (0.3%)	0.5 (0.9%)	0.2 (0.4%)
	BN	0.4 (0.8%)	0 (0%)	0.4 (0.7%)	0 (-0.1%)
	D	0.5 (0.8%)	0 (0%)	0.4 (0.8%)	0 (-0.1%)
	C	0.6 (1%)	0 (0%)	0.6 (1.1%)	0.1 (0.1%)
	All	0.4 (0.8%)	0 (0%)	0.4 (0.8%)	0 (0.1%)
MAY	W	1 (2.1%)	0 (0%)	1.1 (2.1%)	0 (0%)
	AN	1 (2%)	0 (0%)	0.9 (1.8%)	-0.1 (-0.2%)
	BN	1.2 (2.3%)	0 (0.1%)	1.2 (2.4%)	0.1 (0.1%)
	D	1.2 (2.3%)	0 (0%)	1.2 (2.4%)	0 (0.1%)
	C	1.7 (3.1%)	0 (0%)	1.5 (2.8%)	-0.1 (-0.2%)
	All	1.2 (2.3%)	0 (0%)	1.2 (2.3%)	0 (0%)
JUN	W	0.6 (1%)	0 (0%)	0.6 (1%)	0 (0%)
	AN	0.7 (1.3%)	-0.1 (-0.2%)	0.6 (1%)	-0.3 (-0.5%)
	BN	0.6 (1.1%)	0 (0.1%)	0.5 (0.9%)	-0.1 (-0.1%)
	D	0.7 (1.2%)	-0.1 (-0.2%)	0.9 (1.5%)	0.1 (0.2%)
	C	1.3 (2.1%)	0.1 (0.1%)	1.1 (1.8%)	-0.1 (-0.2%)
	All	0.7 (1.3%)	0 (0%)	0.7 (1.2%)	0 (-0.1%)

Alternative 4A_ELT: Trinity River below North Fork					
Month	**Water Year Type**	**EXISTING CONDITIONS vs. H3_ELT**	**NAA_ELT vs. H3_ELT**	**EXISTING CONDITIONS vs. H4_ELT**	**NAA_ELT vs. H4_ELT**
JUL	W	1.6 (2.6%)	0 (0.1%)	1.5 (2.5%)	0 (0%)
	AN	0.6 (1%)	-0.2 (-0.2%)	0.8 (1.2%)	0 (0%)
	BN	0.5 (0.8%)	0 (0%)	0.6 (0.9%)	0.1 (0.1%)
	D	0.8 (1.3%)	-0.1 (-0.1%)	0.8 (1.3%)	-0.1 (-0.1%)
	C	1.4 (2.1%)	0 (0%)	1.2 (1.8%)	-0.2 (-0.3%)
	All	1.1 (1.7%)	0 (0%)	1.1 (1.6%)	0 (-0.1%)
AUG	W	1 (1.5%)	-0.1 (-0.2%)	1 (1.5%)	-0.1 (-0.2%)
	AN	1 (1.6%)	-0.1 (-0.1%)	1.1 (1.6%)	-0.1 (-0.1%)
	BN	1.2 (1.9%)	-0.1 (-0.2%)	1.3 (2%)	-0.1 (-0.1%)
	D	1.5 (2.3%)	0 (0%)	1.4 (2.2%)	-0.1 (-0.2%)
	C	2.2 (3.3%)	-0.2 (-0.3%)	1.7 (2.6%)	-0.7 (-1%)
	All	1.3 (2%)	-0.1 (-0.2%)	1.2 (1.9%)	-0.2 (-0.3%)
SEP	W	1.1 (1.9%)	-0.1 (-0.1%)	1.1 (1.9%)	-0.1 (-0.1%)
	AN	1.1 (1.9%)	0 (0%)	1 (1.7%)	-0.2 (-0.3%)
	BN	1.4 (2.4%)	-0.2 (-0.3%)	1.4 (2.4%)	-0.2 (-0.3%)
	D	1.7 (2.9%)	0 (0%)	1.7 (2.9%)	0 (-0.1%)
	C	1.9 (3.1%)	-0.5 (-0.7%)	1.2 (2%)	-1.2 (-1.8%)
	All	1.4 (2.4%)	-0.1 (-0.2%)	1.3 (2.2%)	-0.3 (-0.4%)
OCT	W	1 (2%)	0 (-0.1%)	1 (1.9%)	-0.1 (-0.1%)
	AN	1 (1.8%)	0 (0%)	0.9 (1.7%)	-0.1 (-0.2%)
	BN	1.1 (2.1%)	0 (0%)	1.1 (2.1%)	0 (-0.1%)
	D	0.9 (1.7%)	0 (-0.1%)	0.8 (1.6%)	-0.1 (-0.2%)
	C	1.2 (2.2%)	-0.1 (-0.1%)	1.1 (2%)	-0.1 (-0.2%)
	All	1 (2%)	0 (-0.1%)	1 (1.9%)	-0.1 (-0.1%)
NOV	W	0.8 (1.7%)	0 (0%)	0.8 (1.7%)	0 (0%)
	AN	0.6 (1.5%)	0 (-0.1%)	0.7 (1.5%)	0 (0%)
	BN	0.9 (2%)	0 (0%)	0.9 (2%)	0 (0%)
	D	0.7 (1.6%)	0 (-0.1%)	0.7 (1.6%)	0 (-0.1%)
	C	0.9 (1.9%)	0.1 (0.2%)	0.8 (1.7%)	0 (0%)
	All	0.8 (1.8%)	0 (0%)	0.8 (1.7%)	0 (0%)
DEC	W	0.6 (1.4%)	0 (0%)	0.6 (1.4%)	0 (0%)
	AN	0.6 (1.4%)	-0.1 (-0.2%)	0.6 (1.5%)	0 (-0.1%)
	BN	0.7 (1.8%)	0 (-0.1%)	0.7 (1.7%)	-0.1 (-0.1%)
	D	0.5 (1.4%)	0 (0%)	0.5 (1.4%)	0 (0%)
	C	0.6 (1.7%)	0 (0%)	0.7 (1.8%)	0.1 (0.1%)
	All	0.6 (1.5%)	0 (0%)	0.6 (1.5%)	0 (0%)

[a] Red boxes indicate that water temperatures under the alternative are more than 5% greater than water temperatures under the baseline; green boxes indicate that water temperatures under the alternative are more than 5% lower than water temperatures under the baseline.

Feather River at Fish Barrier Dam

Table B.7-53. Mean Monthly Water Temperatures (°F) for Alternative 4A_ELT Model Scenarios in the Feather River at Fish Barrier Dam, Year-Round

Alternative 4A_ELT: Feather River at Fish Barrier Dam					
Month	Water Year Type	EXISTING CONDITIONS	NAA_ELT	A4A_ELT	
				H3_ELT	H4_ELT
JAN	W	48	49	49	49
	AN	47	49	49	49
	BN	48	49	49	49
	D	47	49	49	49
	C	48	49	49	49
	All	48	49	49	49
FEB	W	48	49	49	49
	AN	48	49	49	49
	BN	48	50	50	50
	D	49	50	50	50
	C	49	51	51	51
	All	48	50	50	50
MAR	W	49	50	50	50
	AN	49	50	50	50
	BN	50	51	51	51
	D	51	52	52	52
	C	51	52	53	53
	All	50	51	51	51
APR	W	51	51	51	51
	AN	51	52	52	51
	BN	52	53	53	52
	D	52	53	53	53
	C	52	53	53	53
	All	51	52	52	52
MAY	W	55	55	55	55
	AN	56	56	56	55
	BN	56	56	56	56
	D	56	56	56	56
	C	56	56	56	56
	All	55	56	56	55
JUN	W	57	58	57	58
	AN	58	58	58	58
	BN	58	58	57	58
	D	58	58	58	58
	C	58	58	58	58
	All	58	58	58	58

Alternative 4A_ELT: Feather River at Fish Barrier Dam					
Month	Water Year Type	EXISTING CONDITIONS	NAA_ELT	A4A_ELT	
				H3_ELT	H4_ELT
JUL	W	61	61	61	62
	AN	61	61	61	61
	BN	61	61	61	61
	D	61	61	61	62
	C	61	62	63	62
	All	61	61	61	62
AUG	W	61	61	61	61
	AN	60	60	60	61
	BN	60	60	60	61
	D	60	61	61	61
	C	62	63	62	61
	All	61	61	61	61
SEP	W	56	55	55	56
	AN	56	55	55	56
	BN	56	56	57	59
	D	56	57	57	57
	C	58	59	58	57
	All	56	56	56	57
OCT	W	54	54	54	55
	AN	55	55	56	56
	BN	54	55	55	56
	D	54	55	55	57
	C	54	55	55	54
	All	54	55	55	56
NOV	W	52	53	53	54
	AN	53	54	54	55
	BN	53	54	54	55
	D	52	54	55	55
	C	53	54	54	53
	All	53	54	54	54
DEC	W	49	51	51	51
	AN	49	51	51	51
	BN	49	51	51	51
	D	49	51	51	51
	C	49	51	51	50
	All	49	51	51	51

Table B.7-54. Differences (°F)[a] (Percent Differences) between Pairs of Model Scenarios in Mean Monthly Water Temperatures in the Feather River at Fish Barrier Dam, Year-Round

Alternative 4A_ELT: Feather River at Fish Barrier Dam					
Month	**Water Year Type**	**EXISTING CONDITIONS vs. H3_ELT**	**NAA_ELT vs. H3_ELT**	**EXISTING CONDITIONS vs. H4_ELT**	**NAA_ELT vs. H4_ELT**
JAN	W	1.3 (2.7%)	0 (0%)	1.4 (2.8%)	0.1 (0.1%)
	AN	1.4 (3.1%)	-0.2 (-0.3%)	1.6 (3.4%)	0 (0%)
	BN	1.2 (2.6%)	-0.2 (-0.3%)	1.2 (2.6%)	-0.2 (-0.3%)
	D	1.6 (3.4%)	-0.2 (-0.3%)	1.7 (3.6%)	0 (-0.1%)
	C	1.8 (3.8%)	0.1 (0.2%)	1.6 (3.4%)	-0.1 (-0.2%)
	All	1.4 (3%)	-0.1 (-0.2%)	1.5 (3.1%)	0 (-0.1%)
FEB	W	1.1 (2.4%)	0 (0.1%)	1.2 (2.4%)	0.1 (0.1%)
	AN	1.3 (2.7%)	0 (0%)	1.4 (3%)	0.1 (0.2%)
	BN	1.4 (2.9%)	-0.1 (-0.2%)	1.5 (3.2%)	0 (0.1%)
	D	1.5 (3%)	0 (0%)	1.4 (2.9%)	0 (-0.1%)
	C	1.7 (3.4%)	0 (-0.1%)	1.7 (3.5%)	0 (-0.1%)
	All	1.4 (2.8%)	0 (0%)	1.4 (2.9%)	0 (0.1%)
MAR	W	1 (2.1%)	0.1 (0.1%)	1 (2.1%)	0.1 (0.1%)
	AN	0.9 (1.8%)	-0.1 (-0.1%)	1.1 (2.2%)	0.1 (0.2%)
	BN	1.7 (3.5%)	0.1 (0.2%)	1.4 (2.9%)	-0.2 (-0.4%)
	D	1.2 (2.3%)	-0.1 (-0.2%)	1.1 (2.2%)	-0.2 (-0.4%)
	C	1.5 (2.8%)	0.3 (0.5%)	1.5 (3%)	0.4 (0.7%)
	All	1.2 (2.5%)	0 (0.1%)	1.2 (2.4%)	0 (0%)
APR	W	0.6 (1.1%)	0 (0.1%)	0.3 (0.6%)	-0.2 (-0.4%)
	AN	0.6 (1.2%)	0.1 (0.1%)	0 (0%)	-0.6 (-1.1%)
	BN	0.5 (0.9%)	0 (-0.1%)	-0.2 (-0.4%)	-0.7 (-1.4%)
	D	0.6 (1.1%)	-0.1 (-0.2%)	0.6 (1.1%)	-0.1 (-0.2%)
	C	1 (2%)	-0.1 (-0.1%)	1.2 (2.4%)	0.1 (0.2%)
	All	0.6 (1.2%)	0 (0%)	0.4 (0.7%)	-0.3 (-0.5%)
MAY	W	0.3 (0.6%)	0 (0%)	-0.1 (-0.3%)	-0.5 (-0.8%)
	AN	0.1 (0.2%)	-0.3 (-0.5%)	-0.6 (-1.1%)	-1 (-1.8%)
	BN	0.2 (0.4%)	-0.1 (-0.1%)	-0.4 (-0.7%)	-0.7 (-1.2%)
	D	0.2 (0.3%)	0 (0%)	0.1 (0.2%)	-0.1 (-0.1%)
	C	0.4 (0.8%)	0.1 (0.2%)	0.4 (0.7%)	0.1 (0.2%)
	All	0.3 (0.5%)	0 (-0.1%)	-0.1 (-0.2%)	-0.4 (-0.7%)
JUN	W	0.1 (0.2%)	-0.4 (-0.7%)	0.8 (1.4%)	0.2 (0.4%)
	AN	-0.2 (-0.3%)	-0.5 (-0.8%)	0.3 (0.5%)	0 (0%)
	BN	-0.5 (-0.9%)	-0.7 (-1.2%)	0 (-0.1%)	-0.2 (-0.3%)
	D	0 (0%)	-0.2 (-0.3%)	0.2 (0.3%)	0 (0%)
	C	0.4 (0.7%)	0.1 (0.2%)	0.5 (0.8%)	0.1 (0.2%)
	All	0 (0%)	-0.3 (-0.6%)	0.4 (0.7%)	0.1 (0.1%)

Alternative 4A_ELT: Feather River at Fish Barrier Dam					
Month	**Water Year Type**	**EXISTING CONDITIONS vs. H3_ELT**	**NAA_ELT vs. H3_ELT**	**EXISTING CONDITIONS vs. H4_ELT**	**NAA_ELT vs. H4_ELT**
JUL	W	0.1 (0.2%)	0.1 (0.1%)	0.3 (0.5%)	0.3 (0.4%)
	AN	0.1 (0.1%)	0 (0%)	0.6 (1.1%)	0.6 (0.9%)
	BN	0.3 (0.4%)	0.1 (0.1%)	0.5 (0.8%)	0.3 (0.5%)
	D	0.6 (0.9%)	0.3 (0.5%)	0.8 (1.4%)	0.6 (0.9%)
	C	1.5 (2.5%)	0.7 (1.1%)	1.3 (2.2%)	0.5 (0.8%)
	All	0.4 (0.7%)	0.2 (0.3%)	0.7 (1.1%)	0.4 (0.7%)
AUG	W	-0.1 (-0.1%)	0.3 (0.5%)	0.5 (0.8%)	0.9 (1.4%)
	AN	0.2 (0.3%)	0.2 (0.3%)	1 (1.6%)	1 (1.6%)
	BN	0.4 (0.7%)	0.2 (0.2%)	1 (1.6%)	0.7 (1.2%)
	D	1 (1.6%)	0.2 (0.3%)	1.3 (2.2%)	0.5 (0.9%)
	C	0.3 (0.5%)	-0.9 (-1.4%)	-0.7 (-1.2%)	-1.9 (-3%)
	All	0.3 (0.5%)	0.1 (0.1%)	0.6 (1.1%)	0.4 (0.6%)
SEP	W	-1.1 (-2%)	0.2 (0.4%)	-0.4 (-0.7%)	1 (1.7%)
	AN	-0.8 (-1.4%)	0.3 (0.6%)	0.4 (0.8%)	1.6 (2.9%)
	BN	0.8 (1.4%)	0.8 (1.5%)	2.9 (5.3%)	3 (5.4%)
	D	1.6 (2.9%)	0.1 (0.2%)	1.3 (2.3%)	-0.2 (-0.4%)
	C	0.5 (0.8%)	-0.3 (-0.5%)	-1.2 (-2%)	-1.9 (-3.3%)
	All	0.1 (0.2%)	0.2 (0.4%)	0.6 (1%)	0.7 (1.3%)
OCT	W	0.6 (1%)	-0.1 (-0.2%)	1.9 (3.6%)	1.3 (2.4%)
	AN	0.6 (1.1%)	0.1 (0.1%)	1.4 (2.6%)	0.9 (1.7%)
	BN	0.8 (1.5%)	-0.2 (-0.4%)	2 (3.6%)	0.9 (1.6%)
	D	0.8 (1.6%)	-0.8 (-1.5%)	2.8 (5.2%)	1.1 (2%)
	C	0.7 (1.2%)	-0.5 (-0.8%)	0.1 (0.3%)	-1 (-1.7%)
	All	0.7 (1.3%)	-0.3 (-0.6%)	1.8 (3.3%)	0.8 (1.5%)
NOV	W	1.1 (2%)	0 (0%)	1.7 (3.3%)	0.7 (1.3%)
	AN	1.3 (2.4%)	0.1 (0.1%)	1.8 (3.5%)	0.6 (1.1%)
	BN	0.9 (1.7%)	-0.1 (-0.1%)	1.8 (3.5%)	0.9 (1.6%)
	D	2.2 (4.2%)	0.3 (0.6%)	2.3 (4.3%)	0.4 (0.7%)
	C	1 (1.8%)	-0.1 (-0.2%)	0.1 (0.2%)	-1 (-1.8%)
	All	1.3 (2.5%)	0.1 (0.1%)	1.6 (3.1%)	0.4 (0.7%)
DEC	W	1.8 (3.6%)	-0.1 (-0.2%)	1.8 (3.8%)	0 (-0.1%)
	AN	1.8 (3.7%)	-0.2 (-0.3%)	2.3 (4.7%)	0.3 (0.6%)
	BN	2.5 (5.2%)	0.4 (0.9%)	2.1 (4.3%)	0 (0%)
	D	2.5 (5%)	0 (0.1%)	2.3 (4.6%)	-0.2 (-0.3%)
	C	2.2 (4.5%)	0.6 (1.1%)	0.9 (1.9%)	-0.7 (-1.4%)
	All	2.1 (4.3%)	0.1 (0.2%)	1.9 (3.9%)	-0.1 (-0.2%)

[a] Red boxes indicate that water temperatures under the alternative are more than 5% greater than water temperatures under the baseline; green boxes indicate that water temperatures under the alternative are more than 5% lower than water temperatures under the baseline.

Feather River Low-Flow Channel (above Thermalito Afterbay)

Table B.7-55. Mean Monthly Water Temperatures (°F) for Alternative 4A_ELT Model Scenarios in the Feather River Low-Flow Channel (above Thermalito Afterbay), Year-Round

Alternative 4A_ELT: Feather River Low-Flow Channel (above Thermalito Afterbay)					
				A4A_ELT	
Month	Water Year Type	EXISTING CONDITIONS	NAA_ELT	H3_ELT	H4_ELT
JAN	W	47	49	49	49
	AN	47	49	49	49
	BN	47	49	48	48
	D	47	49	48	48
	C	47	49	49	49
	All	47	49	49	49
FEB	W	49	50	50	50
	AN	49	50	50	50
	BN	49	50	50	50
	D	49	51	51	51
	C	50	51	51	51
	All	49	50	50	50
MAR	W	50	51	51	51
	AN	51	52	52	52
	BN	51	53	53	53
	D	52	54	54	53
	C	53	54	54	54
	All	51	53	53	53
APR	W	53	54	54	54
	AN	55	55	55	55
	BN	55	56	56	55
	D	55	56	56	56
	C	55	56	56	56
	All	55	55	55	55
MAY	W	59	60	60	60
	AN	60	61	61	61
	BN	60	61	61	60
	D	60	61	61	61
	C	60	61	61	61
	All	60	61	61	60
JUN	W	63	64	64	64
	AN	64	65	65	65
	BN	64	65	64	65
	D	64	65	65	65
	C	63	64	64	64
	All	64	65	64	65

Alternative 4A_ELT: Feather River Low-Flow Channel (above Thermalito Afterbay)					
				A4A_ELT	
Month	Water Year Type	EXISTING CONDITIONS	NAA_ELT	H3_ELT	H4_ELT
JUL	W	68	68	68	69
	AN	67	68	68	68
	BN	67	68	68	68
	D	67	68	68	68
	C	67	69	69	69
	All	67	68	68	68
AUG	W	66	67	67	67
	AN	65	66	66	67
	BN	66	67	67	67
	D	65	67	67	67
	C	67	68	68	67
	All	66	67	67	67
SEP	W	60	60	60	60
	AN	60	60	60	61
	BN	60	61	61	63
	D	60	61	62	61
	C	61	62	62	61
	All	60	61	61	61
OCT	W	55	56	56	57
	AN	57	57	57	58
	BN	56	57	57	58
	D	56	57	57	58
	C	56	57	57	57
	All	56	57	57	58
NOV	W	52	53	53	54
	AN	53	55	55	55
	BN	53	54	54	55
	D	53	54	55	55
	C	53	54	54	53
	All	53	54	54	54
DEC	W	48	50	50	50
	AN	49	50	50	51
	BN	48	50	50	50
	D	48	50	50	50
	C	48	50	50	49
	All	48	50	50	50

Table B.7-56. Differences (°F)[a] (Percent Differences) between Pairs of Model Scenarios in Mean Monthly Water Temperatures in the Feather River Low-Flow Channel (above Thermalito Afterbay), Year-Round

Alternative 4A_ELT: Feather River Low-Flow Channel (above Thermalito Afterbay)					
Month	**Water Year Type**	**EXISTING CONDITIONS vs. H3_ELT**	**NAA_ELT vs. H3_ELT**	**EXISTING CONDITIONS vs. H4_ELT**	**NAA_ELT vs. H4_ELT**
JAN	W	1.3 (2.8%)	0 (0%)	1.4 (2.9%)	0.1 (0.1%)
	AN	1.5 (3.1%)	-0.1 (-0.2%)	1.6 (3.4%)	0 (0%)
	BN	1.2 (2.6%)	-0.1 (-0.3%)	1.2 (2.6%)	-0.1 (-0.3%)
	D	1.5 (3.3%)	-0.1 (-0.3%)	1.6 (3.5%)	0 (-0.1%)
	C	1.7 (3.7%)	0.1 (0.2%)	1.6 (3.3%)	-0.1 (-0.1%)
	All	1.4 (3%)	-0.1 (-0.1%)	1.5 (3.1%)	0 (0%)
FEB	W	1.2 (2.5%)	0 (0.1%)	1.2 (2.5%)	0.1 (0.1%)
	AN	1.3 (2.7%)	0 (0%)	1.4 (2.9%)	0.1 (0.1%)
	BN	1.4 (2.9%)	-0.1 (-0.1%)	1.5 (3.1%)	0 (0.1%)
	D	1.5 (3%)	0 (0%)	1.4 (2.9%)	0 (-0.1%)
	C	1.6 (3.3%)	0 (-0.1%)	1.6 (3.3%)	0 (0%)
	All	1.4 (2.8%)	0 (0%)	1.4 (2.9%)	0 (0.1%)
MAR	W	1 (2.1%)	0.1 (0.1%)	1 (2%)	0 (0.1%)
	AN	0.9 (1.8%)	0 (0%)	1 (2%)	0.1 (0.2%)
	BN	1.5 (3%)	0.1 (0.1%)	1.3 (2.5%)	-0.2 (-0.3%)
	D	1.2 (2.2%)	-0.1 (-0.2%)	1.1 (2.1%)	-0.2 (-0.3%)
	C	1.4 (2.6%)	0.2 (0.3%)	1.4 (2.7%)	0.2 (0.5%)
	All	1.2 (2.3%)	0 (0.1%)	1.2 (2.2%)	0 (0%)
APR	W	0.7 (1.2%)	0 (0.1%)	0.5 (0.9%)	-0.2 (-0.3%)
	AN	0.7 (1.3%)	0 (0.1%)	0.3 (0.5%)	-0.4 (-0.7%)
	BN	0.6 (1.1%)	0 (0%)	0.1 (0.2%)	-0.5 (-0.9%)
	D	0.8 (1.4%)	-0.1 (-0.1%)	0.7 (1.3%)	-0.1 (-0.2%)
	C	1 (1.8%)	-0.1 (-0.1%)	1.2 (2.1%)	0.1 (0.1%)
	All	0.7 (1.3%)	0 (0%)	0.5 (1%)	-0.2 (-0.4%)
MAY	W	0.8 (1.3%)	0 (0%)	0.5 (0.8%)	-0.3 (-0.5%)
	AN	0.6 (1.1%)	-0.2 (-0.3%)	0.1 (0.2%)	-0.7 (-1.1%)
	BN	0.7 (1.2%)	0 (-0.1%)	0.3 (0.5%)	-0.5 (-0.8%)
	D	0.7 (1.2%)	0 (0%)	0.7 (1.2%)	0 (-0.1%)
	C	0.9 (1.5%)	0.1 (0.1%)	0.9 (1.4%)	0.1 (0.1%)
	All	0.8 (1.3%)	0 (0%)	0.5 (0.8%)	-0.3 (-0.4%)
JUN	W	0.7 (1.2%)	-0.3 (-0.4%)	1.2 (1.9%)	0.2 (0.2%)
	AN	0.6 (1%)	-0.3 (-0.5%)	0.9 (1.5%)	0 (0%)
	BN	0.4 (0.7%)	-0.4 (-0.7%)	0.7 (1.2%)	-0.1 (-0.2%)
	D	0.8 (1.2%)	-0.1 (-0.2%)	0.9 (1.4%)	0 (0%)
	C	0.9 (1.5%)	0.1 (0.2%)	1 (1.5%)	0.1 (0.2%)
	All	0.7 (1.1%)	-0.2 (-0.3%)	1 (1.5%)	0 (0.1%)

Alternative 4A_ELT: Feather River Low-Flow Channel (above Thermalito Afterbay)					
Month	**Water Year Type**	**EXISTING CONDITIONS vs. H3_ELT**	**NAA_ELT vs. H3_ELT**	**EXISTING CONDITIONS vs. H4_ELT**	**NAA_ELT vs. H4_ELT**
JUL	W	0.8 (1.2%)	0 (0%)	1 (1.5%)	0.2 (0.3%)
	AN	0.9 (1.3%)	0 (0%)	1.2 (1.8%)	0.3 (0.5%)
	BN	1 (1.4%)	0 (0.1%)	1.1 (1.7%)	0.2 (0.3%)
	D	1.2 (1.7%)	0.2 (0.3%)	1.3 (2%)	0.4 (0.5%)
	C	1.9 (2.8%)	0.4 (0.6%)	1.7 (2.6%)	0.3 (0.4%)
	All	1.1 (1.6%)	0.1 (0.2%)	1.2 (1.8%)	0.3 (0.4%)
AUG	W	0.7 (1.1%)	0.2 (0.3%)	1.1 (1.6%)	0.6 (0.9%)
	AN	0.9 (1.3%)	0.1 (0.2%)	1.4 (2.1%)	0.6 (1%)
	BN	1.1 (1.6%)	0.1 (0.1%)	1.4 (2.2%)	0.5 (0.7%)
	D	1.4 (2.2%)	0.1 (0.2%)	1.7 (2.5%)	0.4 (0.5%)
	C	1 (1.5%)	-0.6 (-0.9%)	0.3 (0.5%)	-1.3 (-1.8%)
	All	1 (1.5%)	0 (0%)	1.2 (1.8%)	0.2 (0.4%)
SEP	W	-0.3 (-0.5%)	0.1 (0.2%)	0.2 (0.4%)	0.7 (1.2%)
	AN	-0.1 (-0.2%)	0.3 (0.4%)	0.8 (1.4%)	1.2 (2%)
	BN	1 (1.7%)	0.6 (1%)	2.6 (4.4%)	2.2 (3.6%)
	D	1.7 (2.9%)	0.1 (0.2%)	1.5 (2.4%)	-0.2 (-0.3%)
	C	0.8 (1.3%)	-0.2 (-0.3%)	-0.4 (-0.7%)	-1.4 (-2.3%)
	All	0.6 (0.9%)	0.2 (0.3%)	0.9 (1.5%)	0.5 (0.9%)
OCT	W	0.8 (1.4%)	-0.1 (-0.1%)	1.9 (3.4%)	1 (1.8%)
	AN	0.8 (1.4%)	0.1 (0.1%)	1.5 (2.6%)	0.8 (1.3%)
	BN	1 (1.8%)	-0.2 (-0.3%)	1.9 (3.4%)	0.7 (1.2%)
	D	1 (1.8%)	-0.6 (-1.1%)	2.5 (4.5%)	0.9 (1.6%)
	C	0.9 (1.6%)	-0.3 (-0.6%)	0.5 (0.9%)	-0.7 (-1.3%)
	All	0.9 (1.6%)	-0.2 (-0.4%)	1.8 (3.2%)	0.6 (1.1%)
NOV	W	1.1 (2.1%)	0 (0%)	1.7 (3.2%)	0.6 (1.1%)
	AN	1.3 (2.4%)	0 (0.1%)	1.7 (3.3%)	0.5 (0.9%)
	BN	1 (1.8%)	0 (-0.1%)	1.7 (3.3%)	0.8 (1.4%)
	D	2.1 (3.9%)	0.3 (0.5%)	2.1 (4%)	0.3 (0.6%)
	C	1 (1.9%)	-0.1 (-0.2%)	0.3 (0.6%)	-0.8 (-1.5%)
	All	1.3 (2.5%)	0.1 (0.1%)	1.6 (3%)	0.3 (0.6%)
DEC	W	1.7 (3.5%)	-0.1 (-0.2%)	1.8 (3.6%)	0 (-0.1%)
	AN	1.7 (3.5%)	-0.1 (-0.3%)	2.1 (4.3%)	0.3 (0.5%)
	BN	2.3 (4.7%)	0.4 (0.7%)	1.9 (3.9%)	0 (0%)
	D	2.2 (4.7%)	0 (0%)	2.1 (4.3%)	-0.2 (-0.3%)
	C	2 (4.2%)	0.5 (1%)	0.9 (2%)	-0.6 (-1.2%)
	All	2 (4.1%)	0.1 (0.2%)	1.8 (3.7%)	-0.1 (-0.2%)

[a] Red boxes indicate that water temperatures under the alternative are more than 5% greater than water temperatures under the baseline; green boxes indicate that water temperatures under the alternative are more than 5% lower than water temperatures under the baseline.

Feather River High-Flow Channel (below Thermalito Afterbay)

Table B.7-57. Mean Monthly Water Temperatures (°F) for Alternative 4A_ELT Model Scenarios in the Feather River High-Flow Channel (below Thermalito Afterbay), Year-Round

Alternative 4A_ELT: Feather River High-Flow Channel (below Thermalito Afterbay)					
				A4A_ELT	
Month	Water Year Type	EXISTING CONDITIONS	NAA_ELT	H3_ELT	H4_ELT
JAN	W	47	48	48	48
	AN	47	48	48	48
	BN	46	48	47	48
	D	46	47	47	47
	C	46	48	48	48
	All	47	48	48	48
FEB	W	49	50	50	50
	AN	49	51	51	51
	BN	49	51	51	51
	D	50	51	51	51
	C	51	52	52	52
	All	50	51	51	51
MAR	W	51	52	52	52
	AN	52	53	53	53
	BN	53	55	55	55
	D	54	55	56	56
	C	54	55	55	55
	All	53	54	54	54
APR	W	55	56	56	55
	AN	57	58	58	57
	BN	58	58	58	56
	D	57	58	59	58
	C	57	58	58	58
	All	57	57	57	57
MAY	W	61	62	62	61
	AN	63	64	63	62
	BN	63	64	64	63
	D	63	64	64	64
	C	63	65	65	65
	All	62	63	63	63
JUN	W	66	67	66	67
	AN	67	69	67	69
	BN	67	69	66	68
	D	68	69	69	69
	C	68	69	69	69
	All	67	68	67	68

Alternative 4A_ELT: Feather River High-Flow Channel (below Thermalito Afterbay)					
				A4A_ELT	
Month	Water Year Type	EXISTING CONDITIONS	NAA_ELT	H3_ELT	H4_ELT
JUL	W	70	70	70	71
	AN	68	68	68	71
	BN	68	69	69	70
	D	68	69	70	71
	C	70	72	74	74
	All	69	70	70	71
AUG	W	70	70	70	71
	AN	67	68	69	70
	BN	68	69	70	70
	D	67	69	71	71
	C	70	72	71	72
	All	69	70	70	71
SEP	W	64	62	63	63
	AN	64	62	64	65
	BN	65	66	65	66
	D	64	65	64	64
	C	64	66	66	66
	All	64	64	64	65
OCT	W	58	60	60	60
	AN	60	61	61	61
	BN	59	61	60	61
	D	58	60	59	60
	C	59	60	60	60
	All	59	60	60	61
NOV	W	53	54	54	54
	AN	54	55	55	55
	BN	53	54	54	55
	D	53	54	54	54
	C	53	55	55	54
	All	53	54	54	54
DEC	W	48	49	49	49
	AN	48	49	49	49
	BN	47	48	49	48
	D	47	49	49	49
	C	47	48	48	47
	All	47	49	49	49

Table B.7-58. Differences (°F)[a] (Percent Differences) between Pairs of Model Scenarios in Mean Monthly Water Temperatures in the Feather River High-Flow Channel (below Thermalito Afterbay), Year-Round

Alternative 4A_ELT: Feather River High-Flow Channel (below Thermalito Afterbay)					
Month	**Water Year Type**	**EXISTING CONDITIONS vs. H3_ELT**	**NAA_ELT vs. H3_ELT**	**EXISTING CONDITIONS vs. H4_ELT**	**NAA_ELT vs. H4_ELT**
JAN	W	1.2 (2.6%)	0 (-0.1%)	1.3 (2.8%)	0 (0.1%)
	AN	1.3 (2.8%)	-0.1 (-0.2%)	1.4 (3.1%)	0.1 (0.2%)
	BN	1.1 (2.4%)	-0.2 (-0.4%)	1.4 (3%)	0 (0.1%)
	D	1.4 (3%)	0.1 (0.2%)	1.4 (3.1%)	0.1 (0.3%)
	C	1.5 (3.1%)	-0.1 (-0.2%)	1.3 (2.8%)	-0.3 (-0.5%)
	All	1.3 (2.8%)	-0.1 (-0.1%)	1.4 (2.9%)	0 (0%)
FEB	W	1.2 (2.5%)	0 (0%)	1.3 (2.7%)	0.1 (0.3%)
	AN	1.4 (2.8%)	-0.2 (-0.4%)	1.6 (3.3%)	0 (0.1%)
	BN	1.6 (3.3%)	0.1 (0.1%)	1.6 (3.2%)	0 (0.1%)
	D	1.4 (2.9%)	0 (0.1%)	1.4 (2.7%)	0 (-0.1%)
	C	1.5 (3%)	0 (0%)	1.6 (3.2%)	0.1 (0.2%)
	All	1.4 (2.8%)	0 (0%)	1.5 (3%)	0.1 (0.1%)
MAR	W	1 (1.9%)	0.1 (0.1%)	1 (1.9%)	0.1 (0.2%)
	AN	0.4 (0.7%)	0 (0.1%)	0.4 (0.7%)	0 (0%)
	BN	1.5 (2.9%)	0.2 (0.4%)	1.4 (2.7%)	0.1 (0.2%)
	D	1.3 (2.4%)	0.1 (0.2%)	1.3 (2.4%)	0.1 (0.1%)
	C	1.6 (3%)	0.2 (0.4%)	1.4 (2.7%)	0.1 (0.1%)
	All	1.2 (2.2%)	0.1 (0.2%)	1.1 (2.1%)	0.1 (0.1%)
APR	W	0.7 (1.3%)	0 (0%)	-0.2 (-0.4%)	-0.9 (-1.7%)
	AN	0.9 (1.5%)	0 (0%)	-0.4 (-0.8%)	-1.3 (-2.2%)
	BN	0.5 (0.8%)	0 (0%)	-1.2 (-2.1%)	-1.7 (-2.9%)
	D	1.3 (2.3%)	0.3 (0.4%)	1 (1.7%)	-0.1 (-0.1%)
	C	1.3 (2.2%)	0.1 (0.3%)	1.3 (2.3%)	0.2 (0.3%)
	All	0.9 (1.6%)	0.1 (0.1%)	0.1 (0.1%)	-0.8 (-1.3%)
MAY	W	1.3 (2.2%)	0 (0%)	0.2 (0.3%)	-1.2 (-1.9%)
	AN	0.5 (0.8%)	-0.4 (-0.6%)	-0.9 (-1.5%)	-1.8 (-2.9%)
	BN	1.1 (1.7%)	-0.1 (-0.1%)	0 (0.1%)	-1.1 (-1.7%)
	D	1.4 (2.3%)	-0.1 (-0.1%)	1.2 (1.9%)	-0.3 (-0.5%)
	C	1.4 (2.3%)	-0.1 (-0.1%)	1.4 (2.3%)	-0.1 (-0.1%)
	All	1.2 (2%)	-0.1 (-0.1%)	0.4 (0.7%)	-0.9 (-1.4%)
JUN	W	0.5 (0.8%)	-1.1 (-1.7%)	1.3 (1.9%)	-0.4 (-0.6%)
	AN	-0.4 (-0.6%)	-1.9 (-2.7%)	1.2 (1.7%)	-0.3 (-0.4%)
	BN	-1.2 (-1.7%)	-2.4 (-3.5%)	0.3 (0.5%)	-0.9 (-1.3%)
	D	0.5 (0.8%)	-0.9 (-1.3%)	1.3 (1.8%)	-0.2 (-0.3%)
	C	1.7 (2.5%)	0.1 (0.1%)	1.7 (2.5%)	0.1 (0.1%)
	All	0.3 (0.4%)	-1.2 (-1.8%)	1.1 (1.7%)	-0.4 (-0.5%)

Alternative 4A_ELT: Feather River High-Flow Channel (below Thermalito Afterbay)					
Month	**Water Year Type**	**EXISTING CONDITIONS vs. H3_ELT**	**NAA_ELT vs. H3_ELT**	**EXISTING CONDITIONS vs. H4_ELT**	**NAA_ELT vs. H4_ELT**
JUL	W	0.3 (0.4%)	0.3 (0.4%)	1.3 (1.9%)	1.3 (1.8%)
	AN	0.4 (0.6%)	-0.1 (-0.1%)	2.6 (3.8%)	2.1 (3%)
	BN	1.3 (1.9%)	0.3 (0.4%)	2.2 (3.2%)	1.2 (1.7%)
	D	2.4 (3.6%)	1.1 (1.6%)	3.1 (4.5%)	1.8 (2.5%)
	C	4.5 (6.5%)	2.5 (3.5%)	4 (5.8%)	2.1 (2.9%)
	All	1.6 (2.3%)	0.7 (1.1%)	2.4 (3.5%)	1.6 (2.3%)
AUG	W	0.3 (0.4%)	0.3 (0.4%)	1.5 (2.2%)	1.5 (2.1%)
	AN	1.3 (1.9%)	0.6 (0.9%)	2.4 (3.6%)	1.7 (2.5%)
	BN	1.8 (2.6%)	0.5 (0.8%)	2.4 (3.5%)	1.1 (1.6%)
	D	3.6 (5.3%)	1.5 (2.2%)	3.4 (5.1%)	1.4 (2%)
	C	1.5 (2.2%)	-0.7 (-0.9%)	2.1 (3%)	-0.1 (-0.2%)
	All	1.6 (2.3%)	0.5 (0.7%)	2.3 (3.3%)	1.2 (1.7%)
SEP	W	-1 (-1.6%)	1.2 (1.9%)	-0.3 (-0.4%)	1.9 (3.1%)
	AN	-0.4 (-0.6%)	1.5 (2.4%)	0.7 (1.2%)	2.6 (4.1%)
	BN	-0.1 (-0.1%)	-1.1 (-1.6%)	0.9 (1.4%)	-0.1 (-0.2%)
	D	0.2 (0.4%)	-0.2 (-0.4%)	-0.1 (-0.1%)	-0.5 (-0.8%)
	C	2 (3%)	0.3 (0.5%)	2.2 (3.3%)	0.5 (0.8%)
	All	0 (-0.1%)	0.4 (0.6%)	0.5 (0.7%)	0.9 (1.4%)
OCT	W	1.2 (2%)	-0.1 (-0.2%)	1.8 (3.1%)	0.5 (0.9%)
	AN	1 (1.7%)	0 (-0.1%)	1.4 (2.3%)	0.3 (0.5%)
	BN	1 (1.7%)	-0.2 (-0.4%)	1.9 (3.2%)	0.6 (1%)
	D	1.2 (2%)	-0.2 (-0.3%)	1.9 (3.3%)	0.6 (0.9%)
	C	1.5 (2.5%)	0.1 (0.2%)	1.6 (2.7%)	0.3 (0.4%)
	All	1.2 (2%)	-0.1 (-0.2%)	1.8 (3%)	0.5 (0.8%)
NOV	W	1.2 (2.2%)	0 (0.1%)	1.5 (2.8%)	0.3 (0.6%)
	AN	1.4 (2.6%)	0 (0%)	1.5 (2.8%)	0.2 (0.3%)
	BN	1.1 (2.1%)	0 (0%)	1.5 (2.8%)	0.3 (0.6%)
	D	1.7 (3.2%)	0.1 (0.1%)	1.6 (3.1%)	0 (0%)
	C	1.2 (2.2%)	0 (0%)	0.8 (1.6%)	-0.3 (-0.6%)
	All	1.3 (2.5%)	0 (0.1%)	1.4 (2.7%)	0.1 (0.2%)
DEC	W	1.4 (2.9%)	-0.1 (-0.2%)	1.4 (3%)	0 (-0.1%)
	AN	1.6 (3.3%)	-0.1 (-0.2%)	1.9 (3.9%)	0.2 (0.4%)
	BN	1.8 (3.8%)	0.2 (0.5%)	1.4 (3.1%)	-0.1 (-0.2%)
	D	1.9 (4.1%)	0.1 (0.3%)	1.7 (3.6%)	-0.1 (-0.2%)
	C	1.3 (2.7%)	-0.1 (-0.3%)	0.9 (1.8%)	-0.5 (-1.1%)
	All	1.6 (3.4%)	0 (0%)	1.5 (3.1%)	-0.1 (-0.2%)

[a] Red boxes indicate that water temperatures under the alternative are more than 5% greater than water temperatures under the baseline; green boxes indicate that water temperatures under the alternative are more than 5% lower than water temperatures under the baseline.

Feather River at Gridley Dam

Table B.7-59. Mean Monthly Water Temperatures (°F) for Alternative 4A_ELT Model Scenarios in the Feather River at Gridley Dam, Year-Round

Alternative 4A_ELT: Feather River at Gridley Dam					
				A4A_ELT	
Month	Water Year Type	EXISTING CONDITIONS	NAA_ELT	H3_ELT	H4_ELT
JAN	W	47	48	48	48
	AN	47	48	48	48
	BN	46	47	47	48
	D	46	47	47	47
	C	46	48	48	47
	All	46	48	48	48
FEB	W	49	50	50	50
	AN	49	51	51	51
	BN	50	51	51	51
	D	50	52	52	52
	C	51	52	52	53
	All	50	51	51	51
MAR	W	51	52	52	52
	AN	53	53	53	53
	BN	54	55	55	55
	D	55	56	56	56
	C	54	56	56	56
	All	53	54	54	54
APR	W	56	56	56	55
	AN	58	59	59	57
	BN	59	59	59	57
	D	59	60	60	60
	C	58	59	60	60
	All	58	58	58	57
MAY	W	61	63	63	61
	AN	64	65	64	63
	BN	64	65	65	64
	D	64	66	65	65
	C	64	66	66	66
	All	63	65	65	64
JUN	W	67	68	67	68
	AN	69	70	68	70
	BN	69	70	67	69
	D	69	71	70	70
	C	69	70	70	70
	All	68	70	68	69

Alternative 4A_ELT: Feather River at Gridley Dam					
				A4A_ELT	
Month	Water Year Type	EXISTING CONDITIONS	NAA_ELT	H3_ELT	H4_ELT
JUL	W	70	71	71	72
	AN	69	69	69	71
	BN	69	70	70	71
	D	69	70	71	72
	C	71	73	75	75
	All	70	71	71	72
AUG	W	71	71	71	73
	AN	68	69	69	71
	BN	69	70	71	72
	D	68	70	72	72
	C	71	73	73	73
	All	69	71	71	72
SEP	W	65	62	64	64
	AN	65	63	64	66
	BN	66	67	66	67
	D	65	66	66	66
	C	66	67	67	67
	All	65	65	65	66
OCT	W	59	60	60	61
	AN	60	61	61	61
	BN	60	61	61	62
	D	59	60	60	61
	C	59	61	61	61
	All	59	61	60	61
NOV	W	53	54	54	54
	AN	54	55	55	55
	BN	53	54	54	55
	D	53	54	54	54
	C	54	55	55	54
	All	53	54	54	54
DEC	W	48	49	49	49
	AN	47	49	49	49
	BN	47	48	48	48
	D	47	48	49	48
	C	46	48	48	47
	All	47	49	49	48

Table B.7-60. Differences (°F)[a] (Percent Differences) between Pairs of Model Scenarios in Mean Monthly Water Temperatures in the Feather River at Gridley Dam, Year-Round

Alternative 4A_ELT: Feather River at Gridley Dam					
Month	**Water Year Type**	**EXISTING CONDITIONS vs. H3_ELT**	**NAA_ELT vs. H3_ELT**	**EXISTING CONDITIONS vs. H4_ELT**	**NAA_ELT vs. H4_ELT**
JAN	W	1.2 (2.6%)	-0.1 (-0.1%)	1.3 (2.7%)	0 (0.1%)
	AN	1.3 (2.8%)	-0.1 (-0.2%)	1.4 (3%)	0.1 (0.1%)
	BN	1.1 (2.4%)	-0.2 (-0.5%)	1.3 (2.9%)	0 (0%)
	D	1.3 (2.9%)	0.1 (0.1%)	1.4 (3%)	0.1 (0.2%)
	C	1.5 (3.2%)	-0.1 (-0.2%)	1.3 (2.8%)	-0.2 (-0.5%)
	All	1.3 (2.7%)	-0.1 (-0.1%)	1.3 (2.9%)	0 (0%)
FEB	W	1.2 (2.5%)	0 (0%)	1.3 (2.7%)	0.1 (0.3%)
	AN	1.4 (2.9%)	-0.2 (-0.4%)	1.6 (3.3%)	0 (0%)
	BN	1.7 (3.3%)	0.1 (0.1%)	1.6 (3.3%)	0 (0.1%)
	D	1.4 (2.9%)	0 (0.1%)	1.4 (2.7%)	0 (-0.1%)
	C	1.5 (3%)	0 (0%)	1.5 (3%)	0 (0.1%)
	All	1.4 (2.8%)	0 (0%)	1.5 (2.9%)	0 (0.1%)
MAR	W	0.9 (1.8%)	0.1 (0.1%)	1 (1.9%)	0.1 (0.2%)
	AN	0.4 (0.8%)	0.1 (0.1%)	0.4 (0.7%)	0 (0%)
	BN	1.6 (2.9%)	0.2 (0.4%)	1.4 (2.6%)	0 (0.1%)
	D	1.3 (2.3%)	0.1 (0.1%)	1.2 (2.3%)	0 (0.1%)
	C	1.5 (2.7%)	0.2 (0.3%)	1.3 (2.5%)	0.1 (0.1%)
	All	1.1 (2.1%)	0.1 (0.2%)	1.1 (2%)	0.1 (0.1%)
APR	W	0.7 (1.3%)	0 (0%)	-0.3 (-0.6%)	-1 (-1.8%)
	AN	0.9 (1.5%)	0 (0%)	-0.7 (-1.2%)	-1.6 (-2.7%)
	BN	0.6 (1%)	0 (0%)	-1.5 (-2.6%)	-2.1 (-3.6%)
	D	1.1 (2%)	0.1 (0.2%)	0.9 (1.6%)	-0.1 (-0.2%)
	C	1.1 (1.9%)	0 (0.1%)	1.2 (2%)	0.1 (0.2%)
	All	0.9 (1.5%)	0 (0.1%)	-0.1 (-0.1%)	-0.9 (-1.6%)
MAY	W	1.5 (2.4%)	0 (0%)	0.1 (0.2%)	-1.4 (-2.2%)
	AN	0.5 (0.8%)	-0.5 (-0.8%)	-1.2 (-1.9%)	-2.3 (-3.5%)
	BN	1.1 (1.7%)	-0.1 (-0.1%)	-0.2 (-0.3%)	-1.4 (-2.1%)
	D	1.3 (2.1%)	-0.1 (-0.2%)	1.1 (1.8%)	-0.3 (-0.5%)
	C	1.5 (2.2%)	0 (0%)	1.4 (2.2%)	0 (0%)
	All	1.3 (2%)	-0.1 (-0.2%)	0.3 (0.5%)	-1.1 (-1.6%)
JUN	W	0.6 (1%)	-1.3 (-1.9%)	1.8 (2.7%)	-0.1 (-0.2%)
	AN	-0.5 (-0.7%)	-2 (-2.9%)	1.3 (1.9%)	-0.2 (-0.3%)
	BN	-1.4 (-2.1%)	-2.6 (-3.8%)	0.3 (0.4%)	-0.9 (-1.3%)
	D	0.5 (0.7%)	-0.9 (-1.3%)	1.2 (1.8%)	-0.2 (-0.2%)
	C	1.7 (2.5%)	0.1 (0.2%)	1.7 (2.5%)	0.1 (0.2%)
	All	0.3 (0.4%)	-1.3 (-1.9%)	1.3 (1.9%)	-0.3 (-0.4%)

Alternative 4A_ELT: Feather River at Gridley Dam					
Month	**Water Year Type**	**EXISTING CONDITIONS vs. H3_ELT**	**NAA_ELT vs. H3_ELT**	**EXISTING CONDITIONS vs. H4_ELT**	**NAA_ELT vs. H4_ELT**
JUL	W	0.4 (0.6%)	0.3 (0.4%)	1.4 (2.1%)	1.3 (1.9%)
	AN	0.5 (0.7%)	-0.1 (-0.1%)	2.8 (4.1%)	2.2 (3.2%)
	BN	1.4 (2%)	0.3 (0.5%)	2.4 (3.4%)	1.3 (1.8%)
	D	2.6 (3.7%)	1.2 (1.7%)	3.3 (4.8%)	1.9 (2.7%)
	C	4.7 (6.6%)	2.6 (3.6%)	4.1 (5.8%)	2 (2.8%)
	All	1.7 (2.4%)	0.8 (1.1%)	2.6 (3.7%)	1.7 (2.4%)
AUG	W	0.3 (0.4%)	0.4 (0.5%)	1.7 (2.4%)	1.8 (2.5%)
	AN	1.3 (1.9%)	0.6 (0.9%)	2.7 (3.9%)	2 (2.9%)
	BN	1.9 (2.7%)	0.5 (0.7%)	2.6 (3.8%)	1.3 (1.9%)
	D	3.8 (5.6%)	1.6 (2.3%)	3.9 (5.7%)	1.7 (2.4%)
	C	1.6 (2.3%)	-0.6 (-0.8%)	1.7 (2.4%)	-0.5 (-0.7%)
	All	1.7 (2.4%)	0.6 (0.8%)	2.5 (3.6%)	1.4 (1.9%)
SEP	W	-1.5 (-2.4%)	1.2 (1.9%)	-0.8 (-1.2%)	1.9 (3.1%)
	AN	-0.7 (-1.1%)	1.5 (2.4%)	0.4 (0.7%)	2.7 (4.2%)
	BN	0.5 (0.7%)	-0.4 (-0.6%)	1.4 (2.1%)	0.5 (0.8%)
	D	0.9 (1.4%)	-0.1 (-0.2%)	0.7 (1.1%)	-0.3 (-0.5%)
	C	1.8 (2.8%)	0.2 (0.4%)	1.8 (2.8%)	0.2 (0.4%)
	All	0 (-0.1%)	0.5 (0.8%)	0.5 (0.7%)	1 (1.6%)
OCT	W	1.2 (2%)	-0.1 (-0.2%)	1.8 (3.1%)	0.5 (0.8%)
	AN	1 (1.7%)	-0.1 (-0.1%)	1.4 (2.3%)	0.3 (0.5%)
	BN	1.1 (1.9%)	-0.2 (-0.3%)	1.9 (3.2%)	0.6 (0.9%)
	D	1.1 (1.9%)	-0.2 (-0.4%)	1.9 (3.2%)	0.5 (0.8%)
	C	1.5 (2.5%)	0 (0.1%)	1.5 (2.6%)	0.1 (0.2%)
	All	1.2 (2%)	-0.1 (-0.2%)	1.7 (3%)	0.4 (0.7%)
NOV	W	1.2 (2.2%)	0 (0%)	1.4 (2.7%)	0.3 (0.5%)
	AN	1.3 (2.5%)	0 (0.1%)	1.5 (2.8%)	0.2 (0.3%)
	BN	1.1 (2.1%)	0 (0%)	1.5 (2.7%)	0.3 (0.6%)
	D	1.7 (3.2%)	0.1 (0.1%)	1.6 (3%)	0 (0%)
	C	1.2 (2.3%)	0 (0%)	0.9 (1.6%)	-0.3 (-0.6%)
	All	1.3 (2.4%)	0 (0%)	1.4 (2.6%)	0.1 (0.2%)
DEC	W	1.4 (2.9%)	-0.1 (-0.2%)	1.4 (3%)	0 (-0.1%)
	AN	1.5 (3.3%)	-0.1 (-0.2%)	1.8 (3.8%)	0.2 (0.3%)
	BN	1.7 (3.7%)	0.2 (0.4%)	1.4 (3%)	-0.1 (-0.3%)
	D	1.9 (4%)	0.1 (0.3%)	1.7 (3.6%)	-0.1 (-0.1%)
	C	1.3 (2.7%)	-0.1 (-0.3%)	0.9 (1.9%)	-0.5 (-1%)
	All	1.5 (3.3%)	0 (0%)	1.4 (3.1%)	-0.1 (-0.2%)

[a] Red boxes indicate that water temperatures under the alternative are more than 5% greater than water temperatures under the baseline; green boxes indicate that water temperatures under the alternative are more than 5% lower than water temperatures under the baseline.

Feather River at Honcut Creek

Table B.7-61. Mean Monthly Water Temperatures (°F) for Alternative 4A_ELT Model Scenarios in the Feather River at Honcut Creek, Year-Round

Alternative 4A_ELT: Feather River at Honcut Creek					
				A4A_ELT	
Month	Water Year Type	EXISTING CONDITIONS	NAA_ELT	H3_ELT	H4_ELT
JAN	W	47	48	48	48
	AN	46	48	48	48
	BN	46	47	47	47
	D	45	47	47	47
	C	46	48	47	47
	All	46	48	48	48
FEB	W	49	50	50	50
	AN	49	51	51	51
	BN	50	51	51	51
	D	50	52	52	52
	C	51	53	53	53
	All	50	51	51	51
MAR	W	52	53	53	53
	AN	53	53	53	53
	BN	54	55	55	55
	D	55	56	56	56
	C	55	56	56	56
	All	53	54	55	55
APR	W	56	57	57	56
	AN	59	60	60	58
	BN	60	60	60	58
	D	60	61	61	60
	C	59	61	60	61
	All	58	59	59	58
MAY	W	62	64	64	62
	AN	65	66	65	63
	BN	65	66	66	65
	D	65	66	66	66
	C	65	67	67	67
	All	64	66	65	64
JUN	W	67	69	68	69
	AN	69	71	69	71
	BN	69	71	68	70
	D	70	71	70	71
	C	69	71	71	71
	All	69	70	69	70

Alternative 4A_ELT: Feather River at Honcut Creek					
				A4A_ELT	
Month	Water Year Type	EXISTING CONDITIONS	NAA_ELT	H3_ELT	H4_ELT
JUL	W	71	71	72	73
	AN	69	70	70	72
	BN	69	70	71	72
	D	69	71	72	73
	C	71	73	76	75
	All	70	71	72	73
AUG	W	72	71	72	73
	AN	69	69	70	71
	BN	69	71	71	72
	D	68	71	72	73
	C	72	74	73	73
	All	70	71	72	73
SEP	W	66	63	64	65
	AN	66	63	65	66
	BN	67	67	67	68
	D	66	67	67	67
	C	66	68	68	68
	All	66	65	66	67
OCT	W	59	60	60	61
	AN	60	61	61	62
	BN	60	61	61	62
	D	59	60	60	61
	C	60	61	61	61
	All	60	61	61	61
NOV	W	53	54	54	54
	AN	54	55	55	55
	BN	53	54	54	55
	D	53	54	54	54
	C	54	55	55	54
	All	53	54	54	54
DEC	W	47	49	49	49
	AN	47	49	49	49
	BN	46	48	48	48
	D	46	48	48	48
	C	46	47	47	47
	All	47	48	48	48

Table B.7-62. Differences (°F)[a] (Percent Differences) between Pairs of Model Scenarios in Mean Monthly Water Temperatures in the Feather River at Honcut Creek, Year-Round

Alternative 4A_ELT: Feather River at Honcut Creek					
Month	**Water Year Type**	**EXISTING CONDITIONS vs. H3_ELT**	**NAA_ELT vs. H3_ELT**	**EXISTING CONDITIONS vs. H4_ELT**	**NAA_ELT vs. H4_ELT**
JAN	W	1.2 (2.5%)	0 (-0.1%)	1.3 (2.7%)	0 (0.1%)
	AN	1.3 (2.8%)	-0.1 (-0.2%)	1.4 (3%)	0 (0.1%)
	BN	1.1 (2.4%)	-0.2 (-0.4%)	1.3 (2.8%)	0 (0%)
	D	1.3 (2.8%)	0.1 (0.1%)	1.3 (2.9%)	0.1 (0.2%)
	C	1.4 (3.1%)	-0.1 (-0.2%)	1.3 (2.8%)	-0.2 (-0.4%)
	All	1.2 (2.7%)	-0.1 (-0.1%)	1.3 (2.8%)	0 (0%)
FEB	W	1.2 (2.5%)	0 (0.1%)	1.3 (2.7%)	0.2 (0.3%)
	AN	1.4 (2.8%)	-0.2 (-0.4%)	1.6 (3.2%)	0 (-0.1%)
	BN	1.6 (3.3%)	0.1 (0.1%)	1.6 (3.2%)	0 (0%)
	D	1.4 (2.9%)	0 (0.1%)	1.4 (2.8%)	0 (0%)
	C	1.5 (2.9%)	0 (0%)	1.5 (2.9%)	0 (0.1%)
	All	1.4 (2.8%)	0 (0%)	1.5 (2.9%)	0.1 (0.1%)
MAR	W	0.9 (1.8%)	0.1 (0.1%)	1 (1.9%)	0.1 (0.2%)
	AN	0.4 (0.8%)	0.1 (0.1%)	0.4 (0.8%)	0 (0.1%)
	BN	1.6 (2.9%)	0.2 (0.4%)	1.3 (2.5%)	0 (0%)
	D	1.2 (2.2%)	0 (0%)	1.2 (2.2%)	0 (0%)
	C	1.4 (2.5%)	0.1 (0.3%)	1.3 (2.4%)	0 (0.1%)
	All	1.1 (2.1%)	0.1 (0.2%)	1.1 (2%)	0 (0.1%)
APR	W	0.7 (1.3%)	0 (0%)	-0.4 (-0.7%)	-1.1 (-2%)
	AN	0.9 (1.5%)	0 (0%)	-0.9 (-1.5%)	-1.8 (-3%)
	BN	0.6 (1.1%)	0 (0%)	-1.8 (-3%)	-2.5 (-4.1%)
	D	1 (1.7%)	0 (0%)	0.8 (1.4%)	-0.2 (-0.2%)
	C	1 (1.7%)	-0.1 (-0.1%)	1.1 (1.9%)	0.1 (0.1%)
	All	0.8 (1.4%)	0 (0%)	-0.2 (-0.4%)	-1 (-1.8%)
MAY	W	1.6 (2.5%)	0 (0%)	0 (0%)	-1.6 (-2.4%)
	AN	0.6 (1%)	-0.6 (-0.9%)	-1.4 (-2.1%)	-2.6 (-4%)
	BN	1.2 (1.8%)	-0.1 (-0.2%)	-0.4 (-0.6%)	-1.6 (-2.5%)
	D	1.2 (1.9%)	-0.1 (-0.2%)	1.1 (1.6%)	-0.3 (-0.5%)
	C	1.4 (2.2%)	0 (0.1%)	1.4 (2.2%)	0 (0%)
	All	1.3 (2%)	-0.1 (-0.2%)	0.2 (0.3%)	-1.2 (-1.8%)
JUN	W	0.7 (1.1%)	-1.3 (-1.9%)	2.1 (3.2%)	0.1 (0.1%)
	AN	-0.5 (-0.7%)	-2 (-2.9%)	1.3 (1.9%)	-0.2 (-0.3%)
	BN	-1.5 (-2.2%)	-2.7 (-3.8%)	0.3 (0.4%)	-0.9 (-1.3%)
	D	0.5 (0.7%)	-0.9 (-1.2%)	1.2 (1.7%)	-0.2 (-0.2%)
	C	1.7 (2.4%)	0.2 (0.2%)	1.7 (2.4%)	0.2 (0.2%)
	All	0.3 (0.4%)	-1.3 (-1.9%)	1.4 (2.1%)	-0.2 (-0.2%)

Alternative 4A_ELT: Feather River at Honcut Creek					
Month	**Water Year Type**	**EXISTING CONDITIONS vs. H3_ELT**	**NAA_ELT vs. H3_ELT**	**EXISTING CONDITIONS vs. H4_ELT**	**NAA_ELT vs. H4_ELT**
JUL	W	0.5 (0.7%)	0.3 (0.4%)	1.6 (2.2%)	1.3 (1.9%)
	AN	0.6 (0.8%)	-0.1 (-0.1%)	2.9 (4.2%)	2.3 (3.2%)
	BN	1.5 (2.2%)	0.3 (0.5%)	2.5 (3.6%)	1.3 (1.9%)
	D	2.7 (3.9%)	1.2 (1.7%)	3.4 (5%)	1.9 (2.8%)
	C	4.7 (6.7%)	2.6 (3.5%)	4.2 (5.9%)	2 (2.8%)
	All	1.8 (2.6%)	0.8 (1.1%)	2.7 (3.9%)	1.7 (2.4%)
AUG	W	0.3 (0.5%)	0.4 (0.6%)	1.8 (2.6%)	1.9 (2.7%)
	AN	1.3 (1.9%)	0.6 (0.9%)	2.8 (4.1%)	2.2 (3.1%)
	BN	1.9 (2.8%)	0.5 (0.7%)	2.8 (4.1%)	1.4 (2%)
	D	3.9 (5.7%)	1.6 (2.2%)	4.2 (6.1%)	1.9 (2.6%)
	C	1.6 (2.2%)	-0.6 (-0.8%)	1.5 (2%)	-0.7 (-1%)
	All	1.7 (2.4%)	0.6 (0.8%)	2.6 (3.7%)	1.5 (2.1%)
SEP	W	-1.9 (-2.9%)	1.2 (2%)	-1.1 (-1.7%)	2 (3.2%)
	AN	-0.9 (-1.4%)	1.5 (2.4%)	0.3 (0.4%)	2.8 (4.3%)
	BN	0.9 (1.3%)	0 (0%)	1.8 (2.7%)	0.9 (1.3%)
	D	1.4 (2.1%)	0 (0%)	1.2 (1.8%)	-0.2 (-0.3%)
	C	1.7 (2.5%)	0.1 (0.1%)	1.5 (2.3%)	0 (-0.1%)
	All	0 (0%)	0.6 (0.9%)	0.5 (0.7%)	1.1 (1.7%)
OCT	W	1.2 (2.1%)	-0.1 (-0.2%)	1.8 (3.1%)	0.5 (0.8%)
	AN	1 (1.7%)	-0.1 (-0.2%)	1.4 (2.3%)	0.3 (0.5%)
	BN	1.1 (1.9%)	-0.2 (-0.3%)	1.8 (3.1%)	0.5 (0.8%)
	D	1.1 (1.8%)	-0.3 (-0.5%)	1.8 (3.1%)	0.5 (0.8%)
	C	1.5 (2.5%)	0 (0%)	1.5 (2.5%)	0 (0%)
	All	1.2 (2%)	-0.1 (-0.2%)	1.7 (2.9%)	0.4 (0.6%)
NOV	W	1.2 (2.2%)	0 (0%)	1.4 (2.7%)	0.3 (0.5%)
	AN	1.4 (2.6%)	0 (0.1%)	1.5 (2.8%)	0.2 (0.3%)
	BN	1.2 (2.2%)	0 (0%)	1.5 (2.7%)	0.3 (0.5%)
	D	1.6 (3.1%)	0.1 (0.2%)	1.5 (2.9%)	0 (0%)
	C	1.2 (2.3%)	0 (0.1%)	0.9 (1.6%)	-0.3 (-0.6%)
	All	1.3 (2.5%)	0 (0.1%)	1.4 (2.6%)	0.1 (0.2%)
DEC	W	1.3 (2.8%)	-0.1 (-0.2%)	1.4 (2.9%)	0 (-0.1%)
	AN	1.5 (3.2%)	-0.1 (-0.2%)	1.8 (3.7%)	0.1 (0.3%)
	BN	1.7 (3.6%)	0.2 (0.4%)	1.4 (3%)	-0.1 (-0.2%)
	D	1.8 (3.9%)	0.1 (0.3%)	1.6 (3.4%)	-0.1 (-0.2%)
	C	1.2 (2.6%)	-0.1 (-0.1%)	0.9 (1.9%)	-0.4 (-0.9%)
	All	1.5 (3.2%)	0 (0%)	1.4 (3%)	-0.1 (-0.2%)

[a] Red boxes indicate that water temperatures under the alternative are more than 5% greater than water temperatures under the baseline; green boxes indicate that water temperatures under the alternative are more than 5% lower than water temperatures under the baseline.

Feather River at the Confluence with the Sacramento River

Table B.7-63. Mean Monthly Water Temperatures (°F) for Alternative 4A_ELT Model Scenarios in the Feather River at the Confluence with the Sacramento River, Year-Round

Alternative 4A_ELT: Feather River at the Confluence with the Sacramento River					
				A4A_ELT	
Month	Water Year Type	EXISTING CONDITIONS	NAA_ELT	H3_ELT	H4_ELT
JAN	W	47	48	47	48
	AN	46	47	47	47
	BN	46	46	46	46
	D	45	46	46	46
	C	45	46	46	46
	All	46	47	47	47
FEB	W	50	51	51	51
	AN	50	51	51	51
	BN	50	51	51	51
	D	50	51	51	51
	C	51	52	52	52
	All	50	51	51	51
MAR	W	53	54	54	54
	AN	54	55	55	55
	BN	55	56	56	56
	D	55	56	56	56
	C	56	57	57	57
	All	55	55	55	55
APR	W	59	59	59	58
	AN	60	61	61	60
	BN	61	61	61	60
	D	62	63	63	63
	C	63	64	64	64
	All	61	61	61	61
MAY	W	65	66	66	65
	AN	66	68	68	66
	BN	67	68	68	67
	D	68	69	69	69
	C	68	70	70	70
	All	66	68	68	67
JUN	W	70	72	71	72
	AN	71	73	72	73
	BN	72	74	72	73
	D	73	75	74	75
	C	72	74	74	74
	All	71	73	72	73

Alternative 4A_ELT: Feather River at the Confluence with the Sacramento River					
Month	Water Year Type	EXISTING CONDITIONS	NAA_ELT	A4A_ELT	
				H3_ELT	H4_ELT
JUL	W	74	75	75	76
	AN	72	74	73	75
	BN	73	74	75	75
	D	73	75	75	76
	C	75	77	79	78
	All	73	75	75	76
AUG	W	73	74	75	76
	AN	71	72	73	74
	BN	72	74	74	75
	D	72	74	75	75
	C	75	77	76	76
	All	73	74	75	75
SEP	W	71	68	69	70
	AN	70	68	69	70
	BN	70	71	72	72
	D	70	72	72	72
	C	70	72	72	72
	All	70	70	71	71
OCT	W	61	62	62	62
	AN	62	63	63	63
	BN	61	63	63	63
	D	61	62	62	62
	C	62	63	63	63
	All	61	62	62	63
NOV	W	52	53	53	53
	AN	53	54	54	54
	BN	53	54	54	54
	D	52	53	53	53
	C	53	54	54	54
	All	53	53	54	54
DEC	W	47	48	48	48
	AN	47	48	48	48
	BN	46	47	47	47
	D	46	47	47	47
	C	45	46	46	46
	All	46	47	47	47

Table B.7-64. Differences (°F)[a] (Percent Differences) between Pairs of Model Scenarios in Mean Monthly Water Temperatures in the Feather River at the Confluence with the Sacramento River, Year-Round

Alternative 4A_ELT: Feather River at the Confluence with the Sacramento River					
Month	**Water Year Type**	**EXISTING CONDITIONS vs. H3_ELT**	**NAA_ELT vs. H3_ELT**	**EXISTING CONDITIONS vs. H4_ELT**	**NAA_ELT vs. H4_ELT**
JAN	W	0.9 (1.8%)	0 (-0.1%)	0.9 (2%)	0.1 (0.1%)
	AN	0.8 (1.8%)	0 (-0.1%)	0.8 (1.8%)	0 (0%)
	BN	0.7 (1.6%)	-0.1 (-0.2%)	0.8 (1.7%)	-0.1 (-0.2%)
	D	0.9 (2%)	0 (-0.1%)	0.9 (2%)	0 (0%)
	C	1 (2.1%)	0 (-0.1%)	0.9 (2.1%)	-0.1 (-0.1%)
	All	0.9 (1.9%)	0 (-0.1%)	0.9 (1.9%)	0 (0%)
FEB	W	1 (1.9%)	0 (0.1%)	1 (2%)	0.1 (0.2%)
	AN	1 (1.9%)	0 (0.1%)	1 (1.9%)	0 (0%)
	BN	0.9 (1.8%)	0 (0%)	0.9 (1.9%)	0.1 (0.1%)
	D	1 (1.9%)	0 (0%)	1 (1.9%)	0 (0%)
	C	1 (2%)	0 (0%)	1 (2%)	0 (0%)
	All	1 (1.9%)	0 (0%)	1 (2%)	0 (0.1%)
MAR	W	0.7 (1.3%)	0 (0%)	0.7 (1.3%)	0 (0%)
	AN	0.4 (0.8%)	0 (0%)	0.4 (0.7%)	-0.1 (-0.1%)
	BN	0.8 (1.4%)	0 (0.1%)	0.7 (1.3%)	0 (0%)
	D	0.8 (1.4%)	0 (0%)	0.8 (1.5%)	0 (0.1%)
	C	0.9 (1.7%)	0 (0%)	0.9 (1.6%)	0 (-0.1%)
	All	0.7 (1.3%)	0 (0%)	0.7 (1.3%)	0 (0%)
APR	W	0.6 (1%)	0 (0%)	-0.4 (-0.6%)	-1 (-1.7%)
	AN	0.8 (1.3%)	0 (0%)	-0.4 (-0.6%)	-1.1 (-1.8%)
	BN	0.6 (1%)	0 (0%)	-1.1 (-1.8%)	-1.7 (-2.8%)
	D	0.8 (1.3%)	0 (0%)	0.7 (1.2%)	-0.1 (-0.2%)
	C	0.9 (1.3%)	-0.1 (-0.2%)	1 (1.5%)	0 (-0.1%)
	All	0.7 (1.2%)	0 (0%)	-0.1 (-0.1%)	-0.8 (-1.3%)
MAY	W	1.4 (2.1%)	0 (0%)	0.4 (0.6%)	-1 (-1.4%)
	AN	1.1 (1.7%)	-0.3 (-0.5%)	-0.1 (-0.1%)	-1.6 (-2.3%)
	BN	1.3 (1.9%)	-0.1 (-0.1%)	0.3 (0.5%)	-1 (-1.5%)
	D	1.5 (2.2%)	-0.1 (-0.2%)	1.4 (2%)	-0.3 (-0.4%)
	C	1.6 (2.4%)	0.1 (0.2%)	1.6 (2.4%)	0.1 (0.1%)
	All	1.4 (2.1%)	-0.1 (-0.1%)	0.7 (1.1%)	-0.7 (-1.1%)
JUN	W	1.3 (1.8%)	-0.7 (-1%)	2.1 (3.1%)	0.2 (0.2%)
	AN	0.6 (0.8%)	-1.3 (-1.8%)	1.8 (2.5%)	-0.1 (-0.1%)
	BN	0 (0%)	-1.9 (-2.5%)	1.2 (1.7%)	-0.6 (-0.9%)
	D	1.2 (1.6%)	-0.7 (-0.9%)	1.7 (2.4%)	-0.1 (-0.1%)
	C	1.9 (2.6%)	0.2 (0.2%)	1.9 (2.7%)	0.2 (0.3%)
	All	1 (1.4%)	-0.8 (-1.2%)	1.8 (2.5%)	-0.1 (-0.1%)

Alternative 4A_ELT: Feather River at the Confluence with the Sacramento River					
Month	**Water Year Type**	**EXISTING CONDITIONS vs. H3_ELT**	**NAA_ELT vs. H3_ELT**	**EXISTING CONDITIONS vs. H4_ELT**	**NAA_ELT vs. H4_ELT**
JUL	W	1.6 (2.2%)	0.3 (0.4%)	2.4 (3.3%)	1.1 (1.5%)
	AN	1.2 (1.6%)	-0.1 (-0.1%)	2.9 (3.9%)	1.6 (2.2%)
	BN	1.8 (2.5%)	0.2 (0.3%)	2.6 (3.5%)	1 (1.3%)
	D	2.7 (3.8%)	0.9 (1.3%)	3.3 (4.6%)	1.5 (2%)
	C	4.2 (5.7%)	1.9 (2.5%)	3.9 (5.2%)	1.5 (2%)
	All	2.2 (3%)	0.6 (0.8%)	2.9 (4%)	1.3 (1.8%)
AUG	W	1.6 (2.1%)	0.5 (0.6%)	2.5 (3.4%)	1.4 (1.9%)
	AN	1.5 (2.1%)	0.4 (0.5%)	2.5 (3.5%)	1.4 (1.9%)
	BN	1.9 (2.7%)	0.3 (0.4%)	2.5 (3.5%)	0.9 (1.3%)
	D	3.5 (4.9%)	1.1 (1.4%)	3.9 (5.5%)	1.5 (2%)
	C	1.7 (2.3%)	-0.5 (-0.6%)	1.6 (2.1%)	-0.6 (-0.8%)
	All	2.1 (2.9%)	0.4 (0.6%)	2.7 (3.7%)	1 (1.4%)
SEP	W	-1.5 (-2.1%)	1.1 (1.7%)	-0.9 (-1.3%)	1.7 (2.5%)
	AN	-0.7 (-0.9%)	1.2 (1.8%)	0.3 (0.4%)	2.1 (3.2%)
	BN	1.7 (2.4%)	0.7 (1%)	2.1 (3%)	1.1 (1.6%)
	D	2.3 (3.2%)	0.1 (0.2%)	2.2 (3.2%)	0.1 (0.1%)
	C	1.4 (2%)	-0.2 (-0.3%)	1.1 (1.6%)	-0.5 (-0.7%)
	All	0.4 (0.6%)	0.7 (1%)	0.7 (1.1%)	1 (1.4%)
OCT	W	1.2 (2%)	-0.1 (-0.2%)	1.5 (2.5%)	0.2 (0.4%)
	AN	0.9 (1.5%)	-0.1 (-0.2%)	1.2 (2%)	0.2 (0.3%)
	BN	1.2 (1.9%)	-0.1 (-0.2%)	1.5 (2.4%)	0.2 (0.3%)
	D	0.9 (1.5%)	-0.2 (-0.3%)	1.3 (2.2%)	0.2 (0.4%)
	C	1.5 (2.4%)	0 (0.1%)	1.2 (1.9%)	-0.3 (-0.4%)
	All	1.1 (1.9%)	-0.1 (-0.2%)	1.4 (2.3%)	0.1 (0.2%)
NOV	W	0.9 (1.7%)	0 (0%)	0.9 (1.8%)	0 (0.1%)
	AN	1 (2%)	0 (0%)	1.1 (2.1%)	0.1 (0.2%)
	BN	1 (1.9%)	0 (0%)	1.1 (2%)	0.1 (0.2%)
	D	1.1 (2%)	0.1 (0.2%)	1 (1.9%)	0 (0%)
	C	1 (1.9%)	0.1 (0.2%)	0.9 (1.8%)	0 (0%)
	All	1 (1.9%)	0 (0.1%)	1 (1.9%)	0 (0.1%)
DEC	W	0.7 (1.5%)	-0.1 (-0.2%)	0.8 (1.7%)	0 (0%)
	AN	1.1 (2.2%)	-0.1 (-0.3%)	1.2 (2.7%)	0.1 (0.1%)
	BN	1.1 (2.5%)	0.1 (0.2%)	1 (2.1%)	-0.1 (-0.2%)
	D	1.1 (2.4%)	0.3 (0.7%)	1 (2.1%)	0.2 (0.5%)
	C	1.1 (2.3%)	0.4 (0.9%)	0.9 (1.9%)	0.2 (0.4%)
	All	1 (2.1%)	0.1 (0.2%)	0.9 (2%)	0.1 (0.1%)

[a] Red boxes indicate that water temperatures under the alternative are more than 5% greater than water temperatures under the baseline; green boxes indicate that water temperatures under the alternative are more than 5% lower than water temperatures under the baseline.

American River below Nimbus Dam

Table B.7-65. Mean Monthly Water Temperatures (°F) for Alternative 4A_ELT Model Scenarios in the American River below Nimbus Dam, Year-Round

Alternative 4A_ELT: American River below Nimbus Dam					
				A4A_ELT	
Month	Water Year Type	EXISTING CONDITIONS	NAA_ELT	H3_ELT	H4_ELT
JAN	W	47	48	48	48
	AN	47	48	48	48
	BN	46	48	48	48
	D	47	48	48	48
	C	47	48	48	48
	All	47	48	48	48
FEB	W	48	50	50	50
	AN	48	50	50	50
	BN	47	49	49	49
	D	49	50	50	50
	C	51	52	52	52
	All	48	50	50	50
MAR	W	52	53	53	53
	AN	53	54	54	54
	BN	53	54	54	54
	D	53	55	55	55
	C	55	56	56	56
	All	53	54	54	54
APR	W	56	57	57	57
	AN	57	58	58	58
	BN	57	59	59	59
	D	59	60	60	60
	C	59	61	60	61
	All	58	59	59	59
MAY	W	60	62	62	62
	AN	61	64	63	63
	BN	61	63	63	63
	D	64	66	66	66
	C	64	66	66	66
	All	62	64	64	64
JUN	W	64	66	65	66
	AN	65	68	67	68
	BN	65	67	67	67
	D	67	68	68	69
	C	68	71	71	70
	All	66	68	67	68

Alternative 4A_ELT: American River below Nimbus Dam					
				A4A_ELT	
Month	Water Year Type	EXISTING CONDITIONS	NAA_ELT	H3_ELT	H4_ELT
JUL	W	66	68	67	68
	AN	66	67	67	67
	BN	66	67	67	67
	D	67	68	68	68
	C	70	72	73	73
	All	67	68	68	68
AUG	W	67	68	69	68
	AN	67	69	69	69
	BN	67	69	69	68
	D	67	69	70	69
	C	70	74	74	73
	All	67	70	70	69
SEP	W	65	66	66	66
	AN	66	66	66	66
	BN	66	67	67	68
	D	66	68	68	68
	C	68	71	71	71
	All	66	67	67	67
OCT	W	58	63	63	63
	AN	59	63	64	64
	BN	58	62	63	63
	D	59	64	64	64
	C	61	64	64	64
	All	59	63	63	63
NOV	W	57	59	59	59
	AN	57	59	59	59
	BN	56	59	59	59
	D	57	59	59	59
	C	58	60	60	60
	All	57	59	59	59
DEC	W	50	51	51	51
	AN	51	52	52	52
	BN	50	51	51	51
	D	50	51	51	51
	C	50	51	51	51
	All	50	51	51	51

Table B.7-66. Differences (°F)[a] (Percent Differences) between Pairs of Model Scenarios in Mean Monthly Water Temperatures in the American River below Nimbus Dam, Year-Round

Alternative 4A_ELT: American River below Nimbus Dam					
Month	**Water Year Type**	**EXISTING CONDITIONS vs. H3_ELT**	**NAA_ELT vs. H3_ELT**	**EXISTING CONDITIONS vs. H4_ELT**	**NAA_ELT vs. H4_ELT**
JAN	W	1.4 (3%)	0 (0%)	1.4 (3%)	0 (0.1%)
	AN	1.3 (2.7%)	0 (0.1%)	1.3 (2.8%)	0.1 (0.2%)
	BN	1.4 (3.1%)	0 (0%)	1.4 (3.1%)	0 (0%)
	D	1.3 (2.7%)	0 (0%)	1.3 (2.7%)	0 (0.1%)
	C	1.4 (2.9%)	0 (0%)	1.4 (3.1%)	0.1 (0.2%)
	All	1.3 (2.9%)	0 (0%)	1.4 (2.9%)	0 (0.1%)
FEB	W	1.7 (3.5%)	0 (0%)	1.7 (3.5%)	0 (0%)
	AN	1.8 (3.8%)	0 (0%)	1.8 (3.8%)	0 (0%)
	BN	1.7 (3.5%)	0 (-0.1%)	1.7 (3.5%)	0 (0%)
	D	1.6 (3.3%)	-0.1 (-0.1%)	1.7 (3.4%)	0 (0%)
	C	1.6 (3.1%)	0.2 (0.5%)	1.7 (3.4%)	0.4 (0.7%)
	All	1.7 (3.4%)	0 (0%)	1.7 (3.5%)	0.1 (0.1%)
MAR	W	1.4 (2.7%)	0 (0%)	1.4 (2.7%)	0 (0%)
	AN	1.4 (2.7%)	0 (0.1%)	1.4 (2.7%)	0 (0%)
	BN	1.3 (2.4%)	0 (0%)	1.3 (2.4%)	0 (0%)
	D	1.5 (2.9%)	-0.1 (-0.2%)	1.5 (2.9%)	-0.1 (-0.2%)
	C	1.1 (2.1%)	-0.3 (-0.5%)	1.4 (2.5%)	0 (0%)
	All	1.4 (2.6%)	-0.1 (-0.1%)	1.4 (2.7%)	0 (0%)
APR	W	1.2 (2.2%)	0 (0%)	1.2 (2.2%)	0 (0%)
	AN	1.3 (2.3%)	0 (0%)	1.3 (2.3%)	0 (0%)
	BN	1.3 (2.3%)	-0.1 (-0.1%)	1.4 (2.4%)	0 (0%)
	D	0.8 (1.4%)	0.1 (0.1%)	0.9 (1.4%)	0.1 (0.2%)
	C	1 (1.6%)	-0.6 (-1%)	1.7 (2.8%)	0.1 (0.2%)
	All	1.1 (2%)	-0.1 (-0.1%)	1.3 (2.2%)	0 (0.1%)
MAY	W	2.1 (3.5%)	0 (0%)	2.1 (3.5%)	0 (0%)
	AN	2.4 (3.9%)	-0.1 (-0.2%)	2.4 (4%)	-0.1 (-0.1%)
	BN	2 (3.2%)	-0.2 (-0.3%)	2.1 (3.5%)	0 (0%)
	D	1.9 (2.9%)	0.2 (0.2%)	1.9 (3%)	0.2 (0.3%)
	C	1.5 (2.3%)	-0.3 (-0.5%)	1.5 (2.4%)	-0.3 (-0.4%)
	All	2 (3.2%)	-0.1 (-0.1%)	2 (3.3%)	0 (0%)
JUN	W	1.7 (2.7%)	-0.2 (-0.3%)	1.8 (2.8%)	-0.1 (-0.1%)
	AN	1.5 (2.3%)	-0.6 (-0.9%)	2.3 (3.5%)	0.2 (0.3%)
	BN	1.8 (2.7%)	-0.4 (-0.5%)	2.3 (3.5%)	0.1 (0.2%)
	D	0.6 (0.9%)	-0.8 (-1.2%)	1.9 (2.8%)	0.5 (0.7%)
	C	2.6 (3.9%)	0 (0%)	2.4 (3.6%)	-0.2 (-0.3%)
	All	1.6 (2.4%)	-0.4 (-0.6%)	2.1 (3.1%)	0.1 (0.1%)

Alternative 4A_ELT: American River below Nimbus Dam					
Month	**Water Year Type**	**EXISTING CONDITIONS vs. H3_ELT**	**NAA_ELT vs. H3_ELT**	**EXISTING CONDITIONS vs. H4_ELT**	**NAA_ELT vs. H4_ELT**
JUL	W	1 (1.5%)	-0.6 (-0.8%)	1.1 (1.7%)	-0.5 (-0.7%)
	AN	0.7 (1%)	0.1 (0.1%)	0.5 (0.8%)	-0.1 (-0.2%)
	BN	0.8 (1.1%)	-0.1 (-0.2%)	1 (1.5%)	0.1 (0.1%)
	D	1.7 (2.5%)	0.3 (0.4%)	1.6 (2.4%)	0.2 (0.3%)
	C	2.8 (4%)	0.4 (0.6%)	2.8 (4.1%)	0.4 (0.6%)
	All	1.3 (2%)	-0.1 (-0.1%)	1.4 (2.1%)	0 (-0.1%)
AUG	W	2.2 (3.2%)	0.3 (0.4%)	1.9 (2.9%)	0.1 (0.1%)
	AN	1.5 (2.2%)	0 (0.1%)	1.2 (1.8%)	-0.3 (-0.4%)
	BN	1.7 (2.6%)	0.2 (0.2%)	0.8 (1.1%)	-0.8 (-1.2%)
	D	3.1 (4.5%)	0.8 (1.1%)	2.1 (3.2%)	-0.1 (-0.2%)
	C	4.1 (5.9%)	0.3 (0.5%)	3 (4.3%)	-0.8 (-1.1%)
	All	2.5 (3.7%)	0.4 (0.5%)	1.8 (2.7%)	-0.3 (-0.4%)
SEP	W	1.1 (1.7%)	0.3 (0.5%)	1 (1.5%)	0.2 (0.3%)
	AN	0.9 (1.3%)	0.4 (0.6%)	0.7 (1%)	0.2 (0.2%)
	BN	1.4 (2.1%)	0.6 (0.9%)	1.7 (2.5%)	0.9 (1.3%)
	D	1.8 (2.8%)	0.5 (0.7%)	1.5 (2.2%)	0.1 (0.1%)
	C	2.3 (3.3%)	0 (-0.1%)	2.4 (3.4%)	0 (0%)
	All	1.5 (2.2%)	0.4 (0.5%)	1.4 (2.1%)	0.3 (0.4%)
OCT	W	4.8 (8.2%)	0.1 (0.1%)	4.8 (8.2%)	0.1 (0.2%)
	AN	4.3 (7.2%)	0.1 (0.2%)	4.3 (7.2%)	0.1 (0.2%)
	BN	4.3 (7.4%)	0.3 (0.5%)	4.2 (7.2%)	0.1 (0.2%)
	D	4.5 (7.6%)	-0.1 (-0.2%)	4.7 (7.9%)	0 (0.1%)
	C	3.6 (6%)	0 (-0.1%)	3.6 (5.9%)	-0.1 (-0.1%)
	All	4.4 (7.5%)	0.1 (0.1%)	4.4 (7.5%)	0.1 (0.1%)
NOV	W	1.9 (3.3%)	-0.2 (-0.3%)	1.9 (3.4%)	-0.1 (-0.2%)
	AN	1.9 (3.4%)	0 (-0.1%)	2 (3.6%)	0.1 (0.1%)
	BN	2.6 (4.6%)	-0.1 (-0.2%)	2.7 (4.9%)	0 (0%)
	D	2.1 (3.7%)	-0.1 (-0.1%)	2.1 (3.8%)	0 (0%)
	C	2 (3.5%)	0 (0.1%)	2.2 (3.9%)	0.3 (0.5%)
	All	2.1 (3.6%)	-0.1 (-0.2%)	2.2 (3.8%)	0 (0%)
DEC	W	1 (1.9%)	0 (0%)	1 (2%)	0 (0.1%)
	AN	1.1 (2.1%)	0.1 (0.1%)	1.1 (2.2%)	0.1 (0.2%)
	BN	1.2 (2.4%)	0 (0%)	1.2 (2.5%)	0 (0.1%)
	D	1.1 (2.1%)	0 (-0.1%)	1.1 (2.2%)	0 (0%)
	C	1.1 (2.2%)	0.1 (0.2%)	1.3 (2.6%)	0.3 (0.5%)
	All	1.1 (2.1%)	0 (0%)	1.1 (2.2%)	0.1 (0.1%)

[a] Red boxes indicate that water temperatures under the alternative are more than 5% greater than water temperatures under the baseline; green boxes indicate that water temperatures under the alternative are more than 5% lower than water temperatures under the baseline.

American River at Watt Avenue

Table B.7-67. Mean Monthly Water Temperatures (°F) for Alternative 4A_ELT Model Scenarios in the American River at Watt Avenue, Year-Round

Alternative 4A_ELT: American River at Watt Avenue					
				A4A_ELT	
Month	Water Year Type	EXISTING CONDITIONS	NAA_ELT	H3_ELT	H4_ELT
JAN	W	47	48	48	48
	AN	47	48	48	48
	BN	46	47	47	47
	D	46	47	47	47
	C	46	48	48	48
	All	46	48	48	48
FEB	W	48	50	50	50
	AN	48	50	50	50
	BN	48	49	49	49
	D	49	51	51	51
	C	51	53	53	53
	All	49	50	50	50
MAR	W	53	54	54	54
	AN	53	54	54	54
	BN	54	55	55	55
	D	54	56	56	56
	C	56	57	57	57
	All	54	55	55	55
APR	W	56	58	58	58
	AN	58	59	59	59
	BN	58	60	60	60
	D	60	61	61	61
	C	61	62	62	62
	All	58	60	60	60
MAY	W	61	63	63	63
	AN	62	65	65	65
	BN	62	65	64	65
	D	65	67	67	67
	C	66	68	67	68
	All	63	65	65	65
JUN	W	65	67	67	67
	AN	67	69	68	69
	BN	67	69	69	69
	D	69	70	69	71
	C	69	72	72	72
	All	67	69	69	69

Alternative 4A_ELT: American River at Watt Avenue					
Month	Water Year Type	EXISTING CONDITIONS	NAA_ELT	A4A_ELT	
				H3_ELT	H4_ELT
JUL	W	68	70	69	69
	AN	67	68	68	68
	BN	67	68	68	68
	D	68	70	70	70
	C	72	74	74	74
	All	68	70	70	70
AUG	W	68	70	71	70
	AN	69	70	70	70
	BN	69	71	71	70
	D	69	71	72	71
	C	71	75	75	74
	All	69	71	72	71
SEP	W	66	67	67	67
	AN	66	67	68	67
	BN	67	68	69	69
	D	67	69	69	69
	C	69	71	71	71
	All	67	68	69	68
OCT	W	59	63	63	63
	AN	60	63	63	63
	BN	59	63	63	63
	D	60	64	63	64
	C	61	64	64	64
	All	60	63	63	63
NOV	W	56	58	58	58
	AN	56	58	58	58
	BN	56	58	58	58
	D	56	58	58	58
	C	57	59	59	59
	All	56	58	58	58
DEC	W	50	51	51	51
	AN	50	51	51	51
	BN	49	50	50	50
	D	49	50	50	50
	C	49	50	50	50
	All	49	50	50	50

Table B.7-68. Differences (°F)[a] (Percent Differences) between Pairs of Model Scenarios in Mean Monthly Water Temperatures in the American River at Watt Avenue, Year-Round

Alternative 4A_ELT: American River at Watt Avenue					
Month	**Water Year Type**	**EXISTING CONDITIONS vs. H3_ELT**	**NAA_ELT vs. H3_ELT**	**EXISTING CONDITIONS vs. H4_ELT**	**NAA_ELT vs. H4_ELT**
JAN	W	1.4 (3%)	0 (0%)	1.4 (3%)	0 (0.1%)
	AN	1.3 (2.7%)	0 (0.1%)	1.3 (2.8%)	0.1 (0.1%)
	BN	1.4 (3%)	0 (0%)	1.4 (3%)	0 (0%)
	D	1.2 (2.6%)	0 (0%)	1.2 (2.7%)	0 (0.1%)
	C	1.4 (2.9%)	0 (0.1%)	1.4 (3%)	0.1 (0.2%)
	All	1.3 (2.9%)	0 (0%)	1.3 (2.9%)	0 (0.1%)
FEB	W	1.6 (3.4%)	0 (0%)	1.7 (3.4%)	0 (0%)
	AN	1.8 (3.7%)	0 (-0.1%)	1.8 (3.7%)	0 (0%)
	BN	1.6 (3.4%)	0 (-0.1%)	1.6 (3.4%)	0 (0%)
	D	1.6 (3.2%)	0 (-0.1%)	1.6 (3.3%)	0 (0%)
	C	1.6 (3%)	0.1 (0.3%)	1.6 (3.2%)	0.2 (0.4%)
	All	1.6 (3.3%)	0 (0%)	1.7 (3.4%)	0 (0.1%)
MAR	W	1.4 (2.6%)	0 (0%)	1.4 (2.6%)	0 (0%)
	AN	1.4 (2.6%)	0 (0.1%)	1.4 (2.6%)	0 (0%)
	BN	1.2 (2.2%)	0 (0%)	1.2 (2.2%)	0 (0%)
	D	1.4 (2.6%)	-0.1 (-0.2%)	1.5 (2.7%)	-0.1 (-0.1%)
	C	1.2 (2.1%)	-0.1 (-0.2%)	1.3 (2.3%)	0 (0%)
	All	1.3 (2.5%)	0 (-0.1%)	1.3 (2.5%)	0 (0%)
APR	W	1.2 (2.2%)	0 (0%)	1.2 (2.2%)	0 (0%)
	AN	1.3 (2.3%)	0 (0%)	1.3 (2.3%)	0 (0%)
	BN	1.2 (2.1%)	-0.1 (-0.1%)	1.3 (2.2%)	0 (0%)
	D	0.9 (1.5%)	0 (0%)	0.9 (1.6%)	0 (0%)
	C	1 (1.7%)	-0.4 (-0.6%)	1.4 (2.3%)	0 (0%)
	All	1.1 (1.9%)	-0.1 (-0.1%)	1.2 (2.1%)	0 (0%)
MAY	W	2.1 (3.5%)	0 (0%)	2.1 (3.5%)	0 (0%)
	AN	2.5 (4%)	-0.2 (-0.2%)	2.6 (4.1%)	-0.1 (-0.1%)
	BN	2 (3.2%)	-0.2 (-0.4%)	2.2 (3.5%)	0 (0%)
	D	1.9 (2.9%)	0.1 (0.1%)	1.9 (3%)	0.1 (0.1%)
	C	1.5 (2.3%)	-0.2 (-0.2%)	1.7 (2.6%)	0 (0%)
	All	2 (3.2%)	-0.1 (-0.1%)	2.1 (3.3%)	0 (0%)
JUN	W	1.9 (2.9%)	-0.2 (-0.4%)	2.1 (3.2%)	-0.1 (-0.1%)
	AN	1.4 (2.1%)	-0.8 (-1.1%)	2.3 (3.5%)	0.2 (0.3%)
	BN	1.7 (2.6%)	-0.5 (-0.7%)	2.4 (3.5%)	0.2 (0.3%)
	D	0.5 (0.8%)	-0.9 (-1.3%)	1.9 (2.8%)	0.4 (0.6%)
	C	2.4 (3.5%)	0 (0%)	2.3 (3.3%)	-0.1 (-0.2%)
	All	1.6 (2.3%)	-0.5 (-0.7%)	2.2 (3.2%)	0.1 (0.2%)

Alternative 4A_ELT: American River at Watt Avenue					
Month	**Water Year Type**	**EXISTING CONDITIONS vs. H3_ELT**	**NAA_ELT vs. H3_ELT**	**EXISTING CONDITIONS vs. H4_ELT**	**NAA_ELT vs. H4_ELT**
JUL	W	1.3 (1.9%)	-0.6 (-0.9%)	1.4 (2%)	-0.5 (-0.7%)
	AN	0.8 (1.3%)	0 (0%)	0.6 (1%)	-0.2 (-0.3%)
	BN	1 (1.5%)	-0.1 (-0.2%)	1.2 (1.8%)	0.1 (0.1%)
	D	2 (2.9%)	0.3 (0.4%)	1.9 (2.8%)	0.2 (0.3%)
	C	2.4 (3.3%)	0.2 (0.3%)	2.6 (3.6%)	0.4 (0.6%)
	All	1.5 (2.2%)	-0.1 (-0.2%)	1.5 (2.3%)	-0.1 (-0.1%)
AUG	W	2.6 (3.9%)	0.3 (0.5%)	2.4 (3.5%)	0.1 (0.1%)
	AN	1.8 (2.6%)	0.1 (0.1%)	1.4 (2.1%)	-0.3 (-0.4%)
	BN	2 (2.9%)	0.2 (0.3%)	0.9 (1.3%)	-0.9 (-1.3%)
	D	3.5 (5.1%)	0.8 (1.1%)	2.6 (3.9%)	0 (0%)
	C	3.4 (4.8%)	0.2 (0.3%)	2.8 (4%)	-0.4 (-0.5%)
	All	2.7 (4%)	0.4 (0.5%)	2.1 (3.1%)	-0.2 (-0.3%)
SEP	W	1.4 (2.1%)	0.5 (0.7%)	1.1 (1.7%)	0.2 (0.3%)
	AN	1.3 (1.9%)	0.5 (0.7%)	1 (1.5%)	0.2 (0.3%)
	BN	1.9 (2.8%)	0.7 (1%)	2 (3%)	0.8 (1.2%)
	D	1.9 (2.8%)	0.3 (0.4%)	1.7 (2.5%)	0.1 (0.1%)
	C	2 (2.9%)	0 (0%)	2.1 (3%)	0 (0%)
	All	1.7 (2.5%)	0.4 (0.6%)	1.5 (2.3%)	0.2 (0.4%)
OCT	W	3.9 (6.6%)	0.1 (0.1%)	4 (6.7%)	0.1 (0.2%)
	AN	3.6 (6%)	0 (0%)	3.6 (6%)	0.1 (0.1%)
	BN	3.6 (6.1%)	0.2 (0.4%)	3.5 (6%)	0.1 (0.2%)
	D	3.6 (6%)	-0.1 (-0.1%)	3.8 (6.3%)	0.1 (0.1%)
	C	3 (4.9%)	0 (0%)	3 (4.8%)	-0.1 (-0.1%)
	All	3.6 (6.1%)	0 (0.1%)	3.7 (6.1%)	0.1 (0.1%)
NOV	W	1.6 (2.9%)	-0.2 (-0.4%)	1.7 (3%)	-0.2 (-0.3%)
	AN	1.8 (3.1%)	-0.1 (-0.2%)	1.9 (3.4%)	0 (0.1%)
	BN	2.2 (4%)	-0.2 (-0.4%)	2.4 (4.3%)	-0.1 (-0.1%)
	D	1.8 (3.3%)	-0.1 (-0.1%)	1.8 (3.2%)	-0.1 (-0.2%)
	C	1.8 (3.2%)	0 (0.1%)	2 (3.5%)	0.2 (0.4%)
	All	1.8 (3.2%)	-0.1 (-0.3%)	1.9 (3.4%)	-0.1 (-0.1%)
DEC	W	0.9 (1.8%)	0 (0%)	1 (1.9%)	0.1 (0.1%)
	AN	1 (1.9%)	0 (0.1%)	1 (2.1%)	0.1 (0.2%)
	BN	1.1 (2.3%)	0 (0%)	1.2 (2.4%)	0 (0.1%)
	D	1 (2.1%)	-0.1 (-0.1%)	1 (2.1%)	0 (-0.1%)
	C	1 (2.2%)	0.1 (0.3%)	1.2 (2.5%)	0.3 (0.6%)
	All	1 (2%)	0 (0%)	1.1 (2.1%)	0.1 (0.1%)

[a] Red boxes indicate that water temperatures under the alternative are more than 5% greater than water temperatures under the baseline; green boxes indicate that water temperatures under the alternative are more than 5% lower than water temperatures under the baseline.

American River at the Confluence with the Sacramento River

Table B.7-69. Mean Monthly Water Temperatures (°F) for Alternative 4A_ELT Model Scenarios in the American River at the Confluence with the Sacramento River, Year-Round

Alternative 4A_ELT: American River at the Confluence with the Sacramento River					
				A4A_ELT	
Month	Water Year Type	EXISTING CONDITIONS	NAA_ELT	H3_ELT	H4_ELT
JAN	W	47	48	48	48
	AN	46	48	48	48
	BN	46	47	47	47
	D	46	47	47	47
	C	46	48	48	48
	All	46	47	47	47
FEB	W	48	50	50	50
	AN	48	50	50	50
	BN	48	50	49	50
	D	49	51	51	51
	C	51	53	53	53
	All	49	51	51	51
MAR	W	53	54	54	54
	AN	53	55	55	55
	BN	54	55	55	55
	D	55	56	56	56
	C	56	57	57	57
	All	54	55	55	55
APR	W	57	58	58	58
	AN	58	60	60	60
	BN	59	60	60	60
	D	61	62	62	62
	C	62	63	63	63
	All	59	60	60	60
MAY	W	61	63	63	63
	AN	63	66	66	66
	BN	63	65	65	65
	D	66	68	68	68
	C	67	68	68	68
	All	64	66	66	66
JUN	W	65	68	67	68
	AN	68	70	69	70
	BN	68	70	69	70
	D	70	71	70	71
	C	70	72	72	72
	All	68	70	69	70

Alternative 4A_ELT: American River at the Confluence with the Sacramento River					
Month	Water Year Type	EXISTING CONDITIONS	NAA_ELT	A4A_ELT	
				H3_ELT	H4_ELT
JUL	W	69	71	70	70
	AN	68	69	69	69
	BN	68	69	69	69
	D	69	71	71	71
	C	73	75	75	75
	All	69	71	71	71
AUG	W	69	71	72	71
	AN	69	71	71	71
	BN	70	72	72	71
	D	69	72	73	72
	C	72	75	75	75
	All	70	72	73	72
SEP	W	66	67	68	67
	AN	67	68	68	68
	BN	67	69	70	70
	D	68	69	70	70
	C	69	71	71	71
	All	67	69	69	69
OCT	W	60	63	63	63
	AN	60	63	63	63
	BN	60	63	63	63
	D	60	63	63	64
	C	62	64	64	64
	All	60	63	63	63
NOV	W	56	58	58	58
	AN	56	58	58	58
	BN	55	58	57	57
	D	56	57	57	57
	C	57	58	58	58
	All	56	58	58	58
DEC	W	49	50	50	50
	AN	49	50	50	50
	BN	48	49	49	50
	D	49	50	50	50
	C	48	49	49	49
	All	49	50	50	50

Table B.7-70. Differences (°F)[a] (Percent Differences) between Pairs of Model Scenarios in Mean Monthly Water Temperatures in the American River at the Confluence with the Sacramento River, Year-Round

Alternative 4A_ELT: American River at the Confluence with the Sacramento River					
Month	**Water Year Type**	**EXISTING CONDITIONS vs. H3_ELT**	**NAA_ELT vs. H3_ELT**	**EXISTING CONDITIONS vs. H4_ELT**	**NAA_ELT vs. H4_ELT**
JAN	W	1.4 (3%)	0 (0%)	1.4 (3%)	0 (0%)
	AN	1.3 (2.8%)	0 (0%)	1.3 (2.9%)	0.1 (0.1%)
	BN	1.3 (2.9%)	0 (-0.1%)	1.3 (2.9%)	0 (-0.1%)
	D	1.2 (2.5%)	0 (0%)	1.2 (2.6%)	0 (0.1%)
	C	1.4 (3%)	0 (0.1%)	1.4 (3.1%)	0.1 (0.1%)
	All	1.3 (2.9%)	0 (0%)	1.3 (2.9%)	0 (0.1%)
FEB	W	1.6 (3.4%)	0 (0%)	1.6 (3.4%)	0 (0%)
	AN	1.8 (3.7%)	0 (-0.1%)	1.8 (3.7%)	0 (-0.1%)
	BN	1.6 (3.3%)	-0.1 (-0.1%)	1.6 (3.3%)	0 (-0.1%)
	D	1.6 (3.2%)	0 (0%)	1.6 (3.3%)	0 (0.1%)
	C	1.5 (2.9%)	0.1 (0.1%)	1.6 (3%)	0.1 (0.2%)
	All	1.6 (3.3%)	0 (0%)	1.6 (3.3%)	0 (0%)
MAR	W	1.3 (2.5%)	0 (0%)	1.3 (2.5%)	0 (0%)
	AN	1.3 (2.5%)	0 (0.1%)	1.3 (2.4%)	0 (0.1%)
	BN	1.1 (2.1%)	0 (0%)	1.1 (2.1%)	0 (0%)
	D	1.4 (2.5%)	-0.1 (-0.2%)	1.4 (2.7%)	-0.1 (-0.1%)
	C	1.1 (2%)	-0.1 (-0.1%)	1.2 (2.1%)	0 (0%)
	All	1.3 (2.4%)	0 (-0.1%)	1.3 (2.4%)	0 (0%)
APR	W	1.2 (2.1%)	0 (0%)	1.2 (2.1%)	0 (0%)
	AN	1.3 (2.2%)	0 (0%)	1.3 (2.2%)	0 (0%)
	BN	1.2 (2%)	-0.1 (-0.1%)	1.3 (2.1%)	0 (0%)
	D	1 (1.6%)	0 (0%)	1 (1.6%)	0 (0%)
	C	1 (1.6%)	-0.3 (-0.5%)	1.3 (2.1%)	-0.1 (-0.1%)
	All	1.1 (1.9%)	-0.1 (-0.1%)	1.2 (2%)	0 (0%)
MAY	W	2.2 (3.6%)	0 (0%)	2.2 (3.6%)	0 (0%)
	AN	2.6 (4.1%)	-0.2 (-0.2%)	2.6 (4.2%)	-0.1 (-0.1%)
	BN	2 (3.1%)	-0.2 (-0.4%)	2.2 (3.5%)	0 (0%)
	D	1.9 (2.9%)	0 (0%)	1.9 (2.9%)	0 (0.1%)
	C	1.5 (2.3%)	-0.1 (-0.2%)	1.7 (2.6%)	0.1 (0.2%)
	All	2 (3.2%)	-0.1 (-0.1%)	2.1 (3.4%)	0 (0%)
JUN	W	2 (3.1%)	-0.3 (-0.4%)	2.2 (3.4%)	-0.1 (-0.1%)
	AN	1.3 (2%)	-0.8 (-1.2%)	2.3 (3.4%)	0.2 (0.3%)
	BN	1.7 (2.5%)	-0.5 (-0.7%)	2.4 (3.5%)	0.2 (0.3%)
	D	0.6 (0.8%)	-1 (-1.3%)	1.9 (2.8%)	0.4 (0.6%)
	C	2.3 (3.3%)	0 (0%)	2.3 (3.3%)	-0.1 (-0.1%)
	All	1.6 (2.3%)	-0.5 (-0.7%)	2.2 (3.3%)	0.1 (0.2%)

Alternative 4A_ELT: American River at the Confluence with the Sacramento River					
Month	**Water Year Type**	**EXISTING CONDITIONS vs. H3_ELT**	**NAA_ELT vs. H3_ELT**	**EXISTING CONDITIONS vs. H4_ELT**	**NAA_ELT vs. H4_ELT**
JUL	W	1.4 (2%)	-0.6 (-0.9%)	1.5 (2.2%)	-0.5 (-0.8%)
	AN	1 (1.4%)	0 (0%)	0.7 (1.1%)	-0.2 (-0.3%)
	BN	1.1 (1.7%)	-0.2 (-0.2%)	1.4 (2%)	0.1 (0.1%)
	D	2.1 (3%)	0.2 (0.3%)	2 (2.9%)	0.1 (0.2%)
	C	2.2 (3.1%)	0.1 (0.2%)	2.4 (3.4%)	0.3 (0.5%)
	All	1.6 (2.3%)	-0.2 (-0.2%)	1.6 (2.4%)	-0.1 (-0.1%)
AUG	W	2.9 (4.2%)	0.3 (0.5%)	2.6 (3.8%)	0.1 (0.1%)
	AN	1.9 (2.8%)	0.1 (0.1%)	1.6 (2.3%)	-0.3 (-0.4%)
	BN	2.1 (3%)	0.2 (0.3%)	1 (1.5%)	-0.9 (-1.3%)
	D	3.7 (5.3%)	0.8 (1.2%)	2.9 (4.1%)	0 (0.1%)
	C	3.1 (4.3%)	0.1 (0.2%)	2.8 (3.8%)	-0.2 (-0.3%)
	All	2.8 (4.1%)	0.4 (0.5%)	2.3 (3.3%)	-0.2 (-0.3%)
SEP	W	1.5 (2.3%)	0.5 (0.8%)	1.2 (1.8%)	0.2 (0.4%)
	AN	1.4 (2.1%)	0.5 (0.7%)	1.2 (1.7%)	0.2 (0.3%)
	BN	2.1 (3.1%)	0.7 (1%)	2.2 (3.2%)	0.8 (1.1%)
	D	2 (2.9%)	0.2 (0.3%)	1.8 (2.6%)	0.1 (0.1%)
	C	1.9 (2.7%)	0 (0%)	1.9 (2.8%)	0 (0%)
	All	1.8 (2.6%)	0.4 (0.6%)	1.6 (2.4%)	0.2 (0.4%)
OCT	W	3.5 (5.9%)	0.1 (0.1%)	3.5 (5.9%)	0.1 (0.1%)
	AN	3.2 (5.4%)	0 (0%)	3.3 (5.4%)	0.1 (0.1%)
	BN	3.2 (5.4%)	0.2 (0.3%)	3.2 (5.3%)	0.1 (0.2%)
	D	3.2 (5.3%)	-0.1 (-0.1%)	3.4 (5.6%)	0.1 (0.2%)
	C	2.7 (4.3%)	0 (0%)	2.6 (4.2%)	-0.1 (-0.1%)
	All	3.2 (5.4%)	0 (0.1%)	3.3 (5.4%)	0.1 (0.1%)
NOV	W	1.5 (2.7%)	-0.3 (-0.4%)	1.6 (2.8%)	-0.2 (-0.4%)
	AN	1.7 (3%)	-0.2 (-0.3%)	1.8 (3.3%)	0 (0%)
	BN	2 (3.7%)	-0.2 (-0.4%)	2.2 (4%)	-0.1 (-0.1%)
	D	1.7 (3%)	-0.1 (-0.1%)	1.6 (2.9%)	-0.1 (-0.2%)
	C	1.7 (3%)	0 (0.1%)	1.8 (3.2%)	0.2 (0.3%)
	All	1.7 (3%)	-0.2 (-0.3%)	1.8 (3.2%)	-0.1 (-0.1%)
DEC	W	0.9 (1.8%)	0 (0%)	0.9 (1.9%)	0 (0.1%)
	AN	0.9 (1.9%)	0 (0%)	1 (2%)	0.1 (0.2%)
	BN	1.1 (2.3%)	0 (0%)	1.1 (2.3%)	0 (0.1%)
	D	1 (2%)	0 (-0.1%)	1 (2%)	0 (-0.1%)
	C	1 (2.1%)	0.1 (0.3%)	1.2 (2.4%)	0.3 (0.6%)
	All	1 (2%)	0 (0%)	1 (2.1%)	0.1 (0.1%)

[a] Red boxes indicate that water temperatures under the alternative are more than 5% greater than water temperatures under the baseline; green boxes indicate that water temperatures under the alternative are more than 5% lower than water temperatures under the baseline.

Stanislaus River at Knights Ferry

Table B.7-71. Mean Monthly Water Temperatures (°F) for Alternative 4A_ELT Model Scenarios in the Stanislaus River at Knights Ferry, Year-Round

Alternative 4A_ELT: Stanislaus River at Knights Ferry					
				A4A_ELT	
Month	Water Year Type	EXISTING CONDITIONS	NAA_ELT	H3_ELT	H4_ELT
JAN	W	49	50	50	50
	AN	49	50	50	50
	BN	49	50	50	50
	D	48	50	50	50
	C	49	50	50	50
	All	49	50	50	50
FEB	W	49	50	50	50
	AN	49	50	50	50
	BN	49	51	51	51
	D	49	50	50	50
	C	50	51	51	51
	All	49	50	50	50
MAR	W	49	50	50	50
	AN	49	51	51	51
	BN	51	52	52	52
	D	51	53	53	53
	C	52	54	54	54
	All	50	52	52	52
APR	W	50	51	51	51
	AN	50	52	52	52
	BN	51	53	53	53
	D	52	53	53	53
	C	53	55	55	55
	All	51	53	53	53
MAY	W	51	53	53	53
	AN	53	54	54	54
	BN	54	56	56	56
	D	55	56	56	56
	C	56	58	58	58
	All	53	55	55	55
JUN	W	54	55	55	55
	AN	56	57	57	57
	BN	58	59	59	59
	D	59	61	61	61
	C	60	62	62	62
	All	57	58	58	58

Alternative 4A_ELT: Stanislaus River at Knights Ferry					
				A4A_ELT	
Month	Water Year Type	EXISTING CONDITIONS	NAA_ELT	H3_ELT	H4_ELT
JUL	W	57	58	58	58
	AN	59	61	61	61
	BN	60	62	62	62
	D	61	63	63	63
	C	62	64	64	64
	All	59	61	61	61
AUG	W	58	59	59	59
	AN	60	61	61	61
	BN	60	62	62	62
	D	61	63	63	63
	C	62	65	65	64
	All	60	62	62	62
SEP	W	59	60	60	60
	AN	60	62	62	62
	BN	61	63	63	63
	D	62	63	63	63
	C	63	65	65	65
	All	61	62	62	62
OCT	W	59	61	61	61
	AN	59	61	61	61
	BN	59	60	60	60
	D	58	60	60	60
	C	60	62	62	62
	All	59	61	61	61
NOV	W	56	58	58	58
	AN	56	58	58	58
	BN	56	57	57	57
	D	56	57	57	57
	C	57	59	59	59
	All	56	58	58	58
DEC	W	52	53	53	53
	AN	52	53	53	53
	BN	51	53	53	53
	D	51	52	52	52
	C	52	53	53	53
	All	51	53	53	53

Table B.7-72. Differences (°F)[a] (Percent Differences) between Pairs of Model Scenarios in Mean Monthly Water Temperatures in the Stanislaus River at Knights Ferry, Year-Round

Alternative 4A_ELT: Stanislaus River at Knights Ferry					
Month	**Water Year Type**	**EXISTING CONDITIONS vs. H3_ELT**	**NAA_ELT vs. H3_ELT**	**EXISTING CONDITIONS vs. H4_ELT**	**NAA_ELT vs. H4_ELT**
JAN	W	1.4 (2.8%)	0 (0%)	1.4 (2.8%)	0 (0%)
	AN	1.5 (3%)	0 (0%)	1.5 (3%)	0 (0%)
	BN	1.5 (3%)	0 (0%)	1.5 (3%)	0 (0%)
	D	1.4 (3%)	0 (0%)	1.4 (3%)	0 (0%)
	C	1.4 (2.9%)	0 (0%)	1.4 (2.9%)	0 (0%)
	All	1.4 (2.9%)	0 (0%)	1.4 (2.9%)	0 (0%)
FEB	W	1.3 (2.6%)	0 (0%)	1.3 (2.6%)	0 (0%)
	AN	1.5 (3%)	0 (0%)	1.5 (3%)	0 (0%)
	BN	1.5 (3.1%)	0 (0%)	1.5 (3.1%)	0 (0%)
	D	1.5 (3.1%)	0 (0%)	1.5 (3.1%)	0 (0%)
	C	1.5 (3%)	0 (0%)	1.5 (3%)	0 (0%)
	All	1.4 (2.9%)	0 (0%)	1.4 (2.9%)	0 (0%)
MAR	W	1.3 (2.7%)	0 (0%)	1.3 (2.7%)	0 (0%)
	AN	1.7 (3.5%)	0 (0%)	1.7 (3.5%)	0 (0%)
	BN	1.5 (3%)	0 (0%)	1.5 (3%)	0 (0%)
	D	1.6 (3.2%)	0 (0%)	1.6 (3.2%)	0 (0%)
	C	1.4 (2.7%)	0 (0%)	1.4 (2.7%)	0 (0%)
	All	1.5 (3%)	0 (0%)	1.5 (3%)	0 (0%)
APR	W	1.5 (2.9%)	0 (0%)	1.5 (2.9%)	0 (0%)
	AN	1.6 (3.2%)	0 (0%)	1.6 (3.2%)	0 (0%)
	BN	1.7 (3.3%)	0 (0%)	1.7 (3.3%)	0 (0%)
	D	1.7 (3.2%)	0 (0%)	1.7 (3.2%)	0 (0%)
	C	1.6 (3%)	0 (0%)	1.6 (3%)	0 (0%)
	All	1.6 (3.1%)	0 (0%)	1.6 (3.1%)	0 (0%)
MAY	W	1.5 (3%)	0 (0%)	1.5 (3%)	0 (0%)
	AN	1.6 (3%)	0 (0%)	1.6 (3%)	0 (0%)
	BN	1.9 (3.5%)	0 (0%)	1.9 (3.5%)	0 (0%)
	D	1.8 (3.3%)	0 (0%)	1.8 (3.3%)	0 (0%)
	C	1.8 (3.3%)	0 (0%)	1.8 (3.3%)	0 (0%)
	All	1.7 (3.2%)	0 (0%)	1.7 (3.2%)	0 (0%)
JUN	W	1.5 (2.7%)	0 (0%)	1.4 (2.7%)	0 (0%)
	AN	1.6 (2.9%)	0 (0%)	1.6 (2.9%)	0 (0%)
	BN	1.9 (3.3%)	0 (0%)	1.9 (3.3%)	0 (0%)
	D	2.1 (3.5%)	0 (0%)	2.1 (3.5%)	0 (0%)
	C	2 (3.3%)	0 (0%)	2 (3.3%)	0 (0%)
	All	1.8 (3.1%)	0 (0%)	1.7 (3.1%)	0 (0%)

Alternative 4A_ELT: Stanislaus River at Knights Ferry					
Month	**Water Year Type**	**EXISTING CONDITIONS vs. H3_ELT**	**NAA_ELT vs. H3_ELT**	**EXISTING CONDITIONS vs. H4_ELT**	**NAA_ELT vs. H4_ELT**
JUL	W	1.5 (2.6%)	0 (0%)	1.5 (2.6%)	0 (0%)
	AN	1.8 (3.1%)	0 (0%)	1.8 (3.1%)	0 (0%)
	BN	1.9 (3.2%)	0 (0%)	1.9 (3.2%)	0 (0%)
	D	2.1 (3.4%)	0 (0%)	2.1 (3.4%)	0 (0%)
	C	2.1 (3.3%)	0 (0%)	2 (3.3%)	0 (0%)
	All	1.8 (3.1%)	0 (0%)	1.8 (3.1%)	0 (0%)
AUG	W	1.6 (2.8%)	0 (0%)	1.6 (2.8%)	0 (0%)
	AN	1.7 (2.9%)	0 (0%)	1.7 (2.9%)	0 (0%)
	BN	1.8 (2.9%)	0 (0%)	1.8 (2.9%)	0 (0%)
	D	1.8 (2.9%)	0 (0%)	1.8 (2.9%)	0 (0%)
	C	2.3 (3.7%)	0 (0%)	2 (3.2%)	-0.3 (-0.4%)
	All	1.8 (3%)	0 (0%)	1.8 (2.9%)	-0.1 (-0.1%)
SEP	W	1.6 (2.7%)	0 (0%)	1.6 (2.7%)	0 (0%)
	AN	1.7 (2.8%)	0 (0%)	1.7 (2.8%)	0 (0%)
	BN	1.7 (2.8%)	0 (0%)	1.7 (2.8%)	0 (0%)
	D	1.8 (2.9%)	0 (0%)	1.8 (2.9%)	0 (0%)
	C	2.1 (3.3%)	0 (0%)	1.9 (3%)	-0.2 (-0.3%)
	All	1.8 (2.9%)	0 (0%)	1.7 (2.8%)	0 (-0.1%)
OCT	W	1.6 (2.7%)	0 (0%)	1.6 (2.7%)	0 (0%)
	AN	1.4 (2.4%)	0 (0%)	1.4 (2.4%)	0 (0%)
	BN	1.6 (2.7%)	0 (0%)	1.5 (2.6%)	0 (0%)
	D	1.6 (2.8%)	0 (0%)	1.6 (2.8%)	0 (0%)
	C	1.7 (2.8%)	0 (0%)	1.7 (2.8%)	0 (0%)
	All	1.6 (2.7%)	0 (0%)	1.6 (2.7%)	0 (0%)
NOV	W	1.5 (2.6%)	0 (0%)	1.5 (2.6%)	0 (0%)
	AN	1.4 (2.5%)	0 (0%)	1.4 (2.5%)	0 (0%)
	BN	1.5 (2.6%)	0 (0%)	1.5 (2.6%)	0 (0%)
	D	1.5 (2.6%)	0 (0%)	1.5 (2.6%)	0 (0%)
	C	1.5 (2.7%)	0 (0%)	1.5 (2.7%)	0 (0%)
	All	1.5 (2.6%)	0 (0%)	1.5 (2.6%)	0 (0%)
DEC	W	1.4 (2.7%)	0 (0%)	1.4 (2.7%)	0 (0%)
	AN	1.4 (2.7%)	0 (0%)	1.4 (2.6%)	0 (0%)
	BN	1.5 (2.8%)	0 (0%)	1.5 (2.8%)	0 (0%)
	D	1.4 (2.7%)	0 (0%)	1.4 (2.7%)	0 (0%)
	C	1.4 (2.8%)	0 (0%)	1.4 (2.8%)	0 (0%)
	All	1.4 (2.7%)	0 (0%)	1.4 (2.7%)	0 (0%)

[a] Red boxes indicate that water temperatures under the alternative are more than 5% greater than water temperatures under the baseline; green boxes indicate that water temperatures under the alternative are more than 5% lower than water temperatures under the baseline.

Stanislaus River at Orange Blossom Bridge

Table B.7-73. Mean Monthly Water Temperatures (°F) for Alternative 4A_ELT Model Scenarios in the Stanislaus River at Orange Blossom Bridge, Year-Round

Alternative 4A_ELT: Stanislaus River at Orange Blossom Bridge					
				A4A_ELT	
Month	Water Year Type	EXISTING CONDITIONS	NAA_ELT	H3_ELT	H4_ELT
JAN	W	48	49	49	49
	AN	48	49	49	49
	BN	48	49	49	49
	D	47	48	48	48
	C	48	49	49	49
	All	48	49	49	49
FEB	W	49	50	50	50
	AN	49	51	51	51
	BN	49	51	51	51
	D	49	51	51	51
	C	50	52	52	52
	All	49	51	51	51
MAR	W	49	51	51	51
	AN	50	52	52	52
	BN	52	53	53	53
	D	52	54	54	54
	C	53	54	54	54
	All	51	53	53	53
APR	W	50	52	52	52
	AN	51	53	53	53
	BN	52	54	54	54
	D	53	54	54	54
	C	55	56	56	56
	All	52	54	54	54
MAY	W	53	54	54	54
	AN	54	56	56	56
	BN	55	57	57	57
	D	56	58	58	58
	C	58	60	60	60
	All	55	57	57	57
JUN	W	56	57	57	57
	AN	58	60	60	60
	BN	60	62	62	62
	D	62	65	64	65
	C	63	65	65	65
	All	59	61	61	61

Alternative 4A_ELT: Stanislaus River at Orange Blossom Bridge					
				A4A_ELT	
Month	Water Year Type	EXISTING CONDITIONS	NAA_ELT	H3_ELT	H4_ELT
JUL	W	60	61	61	61
	AN	63	65	65	65
	BN	63	65	65	65
	D	64	66	66	66
	C	65	67	67	67
	All	63	65	65	65
AUG	W	60	62	62	62
	AN	63	64	64	64
	BN	63	65	65	65
	D	64	66	66	66
	C	65	67	67	67
	All	63	64	64	64
SEP	W	60	62	62	62
	AN	63	64	64	64
	BN	63	65	65	65
	D	63	65	65	65
	C	64	66	66	66
	All	62	64	64	64
OCT	W	59	61	61	61
	AN	59	61	61	61
	BN	59	60	60	60
	D	59	60	60	60
	C	60	62	62	62
	All	59	61	61	61
NOV	W	55	56	56	56
	AN	55	56	56	56
	BN	55	56	56	56
	D	55	56	56	56
	C	56	57	57	57
	All	55	57	57	57
DEC	W	50	52	52	52
	AN	50	51	51	51
	BN	49	51	51	51
	D	50	51	51	51
	C	50	51	51	51
	All	50	51	51	51

Table B.7-74. Differences (°F)[a] (Percent Differences) between Pairs of Model Scenarios in Mean Monthly Water Temperatures in the Stanislaus River at Orange Blossom Bridge, Year-Round

Alternative 4A_ELT: Stanislaus River at Orange Blossom Bridge					
Month	**Water Year Type**	**EXISTING CONDITIONS vs. H3_ELT**	**NAA_ELT vs. H3_ELT**	**EXISTING CONDITIONS vs. H4_ELT**	**NAA_ELT vs. H4_ELT**
JAN	W	1.3 (2.8%)	0 (0%)	1.3 (2.8%)	0 (0%)
	AN	1.5 (3.1%)	0 (0%)	1.5 (3.1%)	0 (0%)
	BN	1.4 (2.9%)	0 (0%)	1.4 (2.9%)	0 (0%)
	D	1.3 (2.9%)	0 (0%)	1.3 (2.9%)	0 (0%)
	C	1.3 (2.6%)	0 (0%)	1.3 (2.6%)	0 (0%)
	All	1.4 (2.8%)	0 (0%)	1.4 (2.8%)	0 (0%)
FEB	W	1.3 (2.6%)	0 (0%)	1.3 (2.6%)	0 (0%)
	AN	1.4 (2.9%)	0 (0%)	1.4 (2.9%)	0 (0%)
	BN	1.5 (3.1%)	0 (0%)	1.5 (3.1%)	0 (0%)
	D	1.6 (3.3%)	0 (0%)	1.6 (3.3%)	0 (0%)
	C	1.6 (3.1%)	0 (0%)	1.6 (3.1%)	0 (0%)
	All	1.5 (3%)	0 (0%)	1.5 (3%)	0 (0%)
MAR	W	1.3 (2.5%)	0 (0%)	1.3 (2.6%)	0 (0%)
	AN	1.7 (3.5%)	0 (0%)	1.7 (3.5%)	0 (0%)
	BN	1.5 (2.9%)	0 (0%)	1.5 (2.9%)	0 (0%)
	D	1.7 (3.3%)	0 (0%)	1.7 (3.3%)	0 (0%)
	C	1.5 (2.7%)	0 (0%)	1.5 (2.7%)	0 (0%)
	All	1.5 (2.9%)	0 (0%)	1.5 (2.9%)	0 (0%)
APR	W	1.5 (2.9%)	0 (0%)	1.5 (2.9%)	0 (0%)
	AN	1.6 (3.1%)	0 (0%)	1.6 (3.1%)	0 (0%)
	BN	1.8 (3.4%)	0 (0%)	1.8 (3.4%)	0 (0%)
	D	1.7 (3.3%)	0 (0%)	1.7 (3.3%)	0 (0%)
	C	1.7 (3.1%)	0 (0%)	1.7 (3.1%)	0 (0%)
	All	1.6 (3.1%)	0 (0%)	1.6 (3.1%)	0 (0%)
MAY	W	1.6 (3%)	0 (0%)	1.6 (3%)	0 (0%)
	AN	1.7 (3.1%)	0 (0%)	1.7 (3.1%)	0 (0%)
	BN	2.2 (3.9%)	0 (0%)	2.2 (3.9%)	0 (0%)
	D	2 (3.5%)	0 (0%)	2 (3.5%)	0 (0%)
	C	2 (3.4%)	0 (0%)	2 (3.4%)	0 (0%)
	All	1.8 (3.3%)	0 (0%)	1.8 (3.3%)	0 (0%)
JUN	W	1.4 (2.5%)	0 (0%)	1.4 (2.5%)	0 (0%)
	AN	1.7 (3%)	0 (0%)	1.7 (3%)	0 (0%)
	BN	2.1 (3.4%)	0 (0%)	2.1 (3.4%)	0 (0%)
	D	2.5 (4%)	0 (0%)	2.5 (4%)	0 (0%)
	C	2.1 (3.4%)	0 (0%)	2.2 (3.4%)	0 (0%)
	All	1.9 (3.2%)	0 (0%)	1.9 (3.2%)	0 (0%)

Alternative 4A_ELT: Stanislaus River at Orange Blossom Bridge					
Month	**Water Year Type**	**EXISTING CONDITIONS vs. H3_ELT**	**NAA_ELT vs. H3_ELT**	**EXISTING CONDITIONS vs. H4_ELT**	**NAA_ELT vs. H4_ELT**
JUL	W	1.4 (2.4%)	0 (0%)	1.4 (2.4%)	0 (0%)
	AN	2 (3.3%)	0 (0%)	2 (3.3%)	0 (0%)
	BN	2 (3.2%)	0 (0%)	2 (3.2%)	0 (0%)
	D	2.3 (3.6%)	0 (0%)	2.3 (3.6%)	0 (0%)
	C	2.2 (3.4%)	0 (0%)	2.2 (3.3%)	0 (0%)
	All	1.9 (3.1%)	0 (0%)	1.9 (3.1%)	0 (0%)
AUG	W	1.8 (2.9%)	0 (0%)	1.8 (2.9%)	0 (0%)
	AN	1.8 (3%)	0 (0%)	1.8 (3%)	0 (0%)
	BN	1.7 (2.8%)	0 (0%)	1.7 (2.8%)	0 (0%)
	D	1.8 (2.8%)	0 (0%)	1.8 (2.8%)	0 (0%)
	C	2.3 (3.6%)	0 (0%)	2 (3.1%)	-0.3 (-0.4%)
	All	1.9 (3%)	0 (0%)	1.8 (2.9%)	-0.1 (-0.1%)
SEP	W	1.7 (2.8%)	0 (0%)	1.7 (2.8%)	0 (0%)
	AN	1.9 (3%)	0 (0%)	1.9 (3%)	0 (0%)
	BN	1.8 (2.9%)	0 (0%)	1.8 (2.9%)	0 (0%)
	D	1.8 (2.8%)	0 (0%)	1.8 (2.8%)	0 (0%)
	C	2.1 (3.2%)	0 (0%)	1.9 (2.9%)	-0.2 (-0.3%)
	All	1.8 (3%)	0 (0%)	1.8 (2.9%)	0 (-0.1%)
OCT	W	1.6 (2.6%)	0 (0%)	1.6 (2.6%)	0 (0%)
	AN	1.4 (2.4%)	0 (0%)	1.4 (2.4%)	0 (0%)
	BN	1.4 (2.5%)	0 (0%)	1.4 (2.5%)	0 (0%)
	D	1.6 (2.7%)	0 (0%)	1.6 (2.7%)	0 (0%)
	C	1.7 (2.8%)	0 (0%)	1.7 (2.8%)	0 (0%)
	All	1.5 (2.6%)	0 (0%)	1.5 (2.6%)	0 (0%)
NOV	W	1.4 (2.5%)	0 (0%)	1.4 (2.5%)	0 (0%)
	AN	1.3 (2.4%)	0 (0%)	1.3 (2.4%)	0 (0%)
	BN	1.4 (2.6%)	0 (0%)	1.4 (2.6%)	0 (0%)
	D	1.3 (2.5%)	0 (0%)	1.3 (2.5%)	0 (0%)
	C	1.4 (2.5%)	0 (0%)	1.4 (2.5%)	0 (0%)
	All	1.4 (2.5%)	0 (0%)	1.4 (2.5%)	0 (0%)
DEC	W	1.3 (2.7%)	0 (0%)	1.3 (2.7%)	0 (0%)
	AN	1.3 (2.6%)	0 (0%)	1.3 (2.6%)	0 (0%)
	BN	1.4 (2.8%)	0 (0%)	1.4 (2.8%)	0 (0%)
	D	1.3 (2.5%)	0 (0%)	1.3 (2.5%)	0 (0%)
	C	1.3 (2.5%)	0 (0%)	1.3 (2.5%)	0 (0%)
	All	1.3 (2.6%)	0 (0%)	1.3 (2.6%)	0 (0%)

[a] Red boxes indicate that water temperatures under the alternative are more than 5% greater than water temperatures under the baseline; green boxes indicate that water temperatures under the alternative are more than 5% lower than water temperatures under the baseline.

Stanislaus River at Riverbank

Table B.7-75. Mean Monthly Water Temperatures (°F) for Alternative 4A_ELT Model Scenarios in the Stanislaus River at Riverbank, Year-Round

Alternative 4A_ELT: Stanislaus River at Riverbank					
				A4A_ELT	
Month	Water Year Type	EXISTING CONDITIONS	NAA_ELT	H3_ELT	H4_ELT
JAN	W	47	48	48	48
	AN	47	48	48	48
	BN	46	48	48	48
	D	45	47	47	47
	C	46	47	47	47
	All	46	48	48	48
FEB	W	49	51	51	51
	AN	50	51	51	51
	BN	50	51	51	51
	D	50	51	51	51
	C	51	52	52	52
	All	50	51	51	51
MAR	W	51	52	52	52
	AN	52	53	53	53
	BN	53	55	55	55
	D	54	56	56	56
	C	54	55	55	55
	All	52	54	54	54
APR	W	52	53	53	53
	AN	53	55	55	55
	BN	54	56	56	56
	D	54	56	56	56
	C	57	58	58	58
	All	54	55	55	55
MAY	W	56	57	57	57
	AN	57	59	59	59
	BN	58	60	60	60
	D	59	61	61	61
	C	60	62	62	62
	All	58	59	59	59
JUN	W	60	61	61	61
	AN	62	64	64	64
	BN	64	66	66	66
	D	66	69	69	69
	C	66	68	68	68
	All	63	65	65	65

Alternative 4A_ELT: Stanislaus River at Riverbank					
				A4A_ELT	
Month	Water Year Type	EXISTING CONDITIONS	NAA_ELT	H3_ELT	H4_ELT
JUL	W	65	67	67	67
	AN	68	70	70	70
	BN	68	70	70	70
	D	68	70	70	70
	C	68	70	70	70
	All	67	69	69	69
AUG	W	65	67	67	67
	AN	67	69	69	69
	BN	67	68	68	68
	D	68	69	69	69
	C	67	69	69	69
	All	66	68	68	68
SEP	W	64	65	65	65
	AN	66	68	68	68
	BN	66	67	67	67
	D	66	68	68	68
	C	66	68	68	68
	All	65	67	67	67
OCT	W	59	61	61	61
	AN	59	61	61	61
	BN	59	60	60	60
	D	59	60	60	60
	C	61	62	62	62
	All	60	61	61	61
NOV	W	53	55	55	55
	AN	53	54	54	54
	BN	53	54	54	54
	D	53	54	54	54
	C	54	55	55	55
	All	53	54	54	54
DEC	W	48	49	49	49
	AN	48	49	49	49
	BN	47	48	48	48
	D	47	48	48	48
	C	47	48	48	48
	All	47	49	49	49

Table B.7-76. Differences (°F)[a] (Percent Differences) between Pairs of Model Scenarios in Mean Monthly Water Temperatures in the Stanislaus River at Riverbank, Year-Round

Alternative 4A_ELT: Stanislaus River at Riverbank					
Month	**Water Year Type**	**EXISTING CONDITIONS vs. H3_ELT**	**NAA_ELT vs. H3_ELT**	**EXISTING CONDITIONS vs. H4_ELT**	**NAA_ELT vs. H4_ELT**
JAN	W	1.3 (2.8%)	0 (0%)	1.3 (2.8%)	0 (0%)
	AN	1.4 (3.1%)	0 (0%)	1.4 (3.1%)	0 (0%)
	BN	1.3 (2.7%)	0 (0%)	1.3 (2.7%)	0 (0%)
	D	1.2 (2.7%)	0 (0%)	1.2 (2.7%)	0 (0%)
	C	1.2 (2.6%)	0 (0%)	1.2 (2.6%)	0 (0%)
	All	1.3 (2.8%)	0 (0%)	1.3 (2.8%)	0 (0%)
FEB	W	1.2 (2.5%)	0 (0%)	1.2 (2.5%)	0 (0%)
	AN	1.4 (2.8%)	0 (0%)	1.4 (2.8%)	0 (0%)
	BN	1.6 (3.1%)	0 (0%)	1.6 (3.1%)	0 (0%)
	D	1.7 (3.3%)	0 (0%)	1.6 (3.3%)	0 (0%)
	C	1.6 (3.1%)	0 (0%)	1.6 (3.1%)	0 (0%)
	All	1.4 (2.9%)	0 (0%)	1.4 (2.9%)	0 (0%)
MAR	W	1.1 (2.1%)	0 (0%)	1.1 (2.1%)	0 (0%)
	AN	1.7 (3.3%)	0 (0%)	1.7 (3.3%)	0 (0%)
	BN	1.3 (2.5%)	0 (0%)	1.3 (2.5%)	0 (0%)
	D	1.7 (3.2%)	0 (0%)	1.7 (3.2%)	0 (0%)
	C	1.4 (2.6%)	0 (0%)	1.4 (2.6%)	0 (0%)
	All	1.4 (2.7%)	0 (0%)	1.4 (2.7%)	0 (0%)
APR	W	1.4 (2.7%)	0 (0%)	1.4 (2.7%)	0 (0%)
	AN	1.6 (2.9%)	0 (0%)	1.6 (2.9%)	0 (0%)
	BN	1.8 (3.4%)	0 (0%)	1.8 (3.4%)	0 (0%)
	D	1.7 (3.2%)	0 (0%)	1.7 (3.2%)	0 (0%)
	C	1.7 (3%)	0 (0%)	1.7 (3%)	0 (0%)
	All	1.6 (3%)	0 (0%)	1.6 (3%)	0 (0%)
MAY	W	1.6 (3%)	0 (0%)	1.6 (3%)	0 (0%)
	AN	1.9 (3.3%)	0 (0%)	1.9 (3.3%)	0 (0%)
	BN	2.4 (4.2%)	0 (0%)	2.4 (4.2%)	0 (0%)
	D	2.1 (3.6%)	0 (0%)	2.1 (3.6%)	0 (0%)
	C	2 (3.3%)	0 (0%)	2 (3.4%)	0 (0%)
	All	2 (3.4%)	0 (0%)	2 (3.4%)	0 (0%)
JUN	W	1.2 (2%)	0 (0%)	1.2 (2%)	0 (0%)
	AN	1.9 (3%)	0 (0%)	1.8 (3%)	0 (0%)
	BN	2 (3.1%)	0 (0%)	2 (3.1%)	0 (0%)
	D	2.3 (3.5%)	0 (0%)	2.4 (3.6%)	0 (0%)
	C	2 (3.1%)	0 (0%)	2.1 (3.1%)	0 (0%)
	All	1.8 (2.8%)	0 (0%)	1.8 (2.8%)	0 (0%)

Alternative 4A_ELT: Stanislaus River at Riverbank					
Month	**Water Year Type**	**EXISTING CONDITIONS vs. H3_ELT**	**NAA_ELT vs. H3_ELT**	**EXISTING CONDITIONS vs. H4_ELT**	**NAA_ELT vs. H4_ELT**
JUL	W	1.4 (2.1%)	0 (0%)	1.4 (2.1%)	0 (0%)
	AN	2 (2.9%)	0 (0%)	2 (2.9%)	0 (0%)
	BN	1.8 (2.7%)	0 (0%)	1.8 (2.7%)	0 (0%)
	D	2.2 (3.2%)	0 (0%)	2.2 (3.2%)	0 (0%)
	C	2 (2.9%)	0 (0%)	2 (2.9%)	0 (0%)
	All	1.8 (2.7%)	0 (0%)	1.8 (2.7%)	0 (0%)
AUG	W	1.8 (2.8%)	0 (0%)	1.8 (2.9%)	0 (0%)
	AN	1.8 (2.7%)	0 (0%)	1.8 (2.7%)	0 (0%)
	BN	1.6 (2.5%)	0 (0%)	1.6 (2.5%)	0 (0%)
	D	1.7 (2.4%)	0 (0%)	1.7 (2.4%)	0 (0%)
	C	2.1 (3.1%)	0 (0%)	1.8 (2.7%)	-0.2 (-0.4%)
	All	1.8 (2.7%)	0 (0%)	1.8 (2.7%)	0 (-0.1%)
SEP	W	1.7 (2.7%)	0 (0%)	1.7 (2.7%)	0 (0%)
	AN	1.9 (2.9%)	0 (0%)	1.9 (2.9%)	0 (0%)
	BN	1.8 (2.7%)	0 (0%)	1.8 (2.7%)	0 (0%)
	D	1.8 (2.7%)	0 (0%)	1.8 (2.7%)	0 (0%)
	C	1.9 (2.9%)	0 (0%)	1.7 (2.7%)	-0.2 (-0.3%)
	All	1.8 (2.8%)	0 (0%)	1.8 (2.7%)	0 (-0.1%)
OCT	W	1.4 (2.4%)	0 (0%)	1.4 (2.4%)	0 (0%)
	AN	1.3 (2.2%)	0 (0%)	1.3 (2.2%)	0 (0%)
	BN	1.2 (2.1%)	0 (0%)	1.2 (2.1%)	0 (0%)
	D	1.4 (2.3%)	0 (0%)	1.4 (2.3%)	0 (0%)
	C	1.5 (2.5%)	0 (0%)	1.5 (2.5%)	0 (0%)
	All	1.4 (2.3%)	0 (0%)	1.4 (2.3%)	0 (0%)
NOV	W	1.3 (2.4%)	0 (0%)	1.3 (2.4%)	0 (0%)
	AN	1.2 (2.3%)	0 (0%)	1.2 (2.3%)	0 (0%)
	BN	1.2 (2.3%)	0 (0%)	1.2 (2.3%)	0 (0%)
	D	1.2 (2.2%)	0 (0%)	1.2 (2.2%)	0 (0%)
	C	1.2 (2.3%)	0 (0%)	1.2 (2.3%)	0 (0%)
	All	1.2 (2.3%)	0 (0%)	1.2 (2.3%)	0 (0%)
DEC	W	1.3 (2.7%)	0 (0%)	1.3 (2.7%)	0 (0%)
	AN	1.2 (2.5%)	0 (0%)	1.2 (2.5%)	0 (0%)
	BN	1.2 (2.6%)	0 (0%)	1.2 (2.6%)	0 (0%)
	D	1.1 (2.3%)	0 (0%)	1.1 (2.3%)	0 (0%)
	C	1.1 (2.4%)	0 (0%)	1.1 (2.4%)	0 (0%)
	All	1.2 (2.5%)	0 (0%)	1.2 (2.5%)	0 (0%)

[a] Red boxes indicate that water temperatures under the alternative are more than 5% greater than water temperatures under the baseline; green boxes indicate that water temperatures under the alternative are more than 5% lower than water temperatures under the baseline.

Stanislaus River at the Confluence with the San Joaquin River

Table B.7-77. Mean Monthly Water Temperatures (°F) for Alternative 4A_ELT Model Scenarios in the Stanislaus River at the Confluence with the San Joaquin River, Year-Round

Alternative 4A_ELT: Stanislaus River at the Confluence with the San Joaquin River					
				A4A_ELT	
Month	Water Year Type	EXISTING CONDITIONS	NAA_ELT	H3_ELT	H4_ELT
JAN	W	46	48	48	48
	AN	46	47	47	47
	BN	46	47	47	47
	D	45	46	46	46
	C	45	46	46	46
	All	46	47	47	47
FEB	W	50	51	51	51
	AN	50	52	52	52
	BN	50	51	51	51
	D	50	52	52	52
	C	51	53	53	53
	All	50	52	52	52
MAR	W	52	53	53	53
	AN	53	54	54	54
	BN	54	55	55	55
	D	55	57	57	57
	C	55	56	56	56
	All	54	55	55	55
APR	W	54	55	55	55
	AN	55	57	57	57
	BN	56	58	58	58
	D	57	58	58	58
	C	59	60	60	60
	All	56	57	57	57
MAY	W	59	60	60	60
	AN	60	62	62	62
	BN	60	63	63	63
	D	61	64	64	64
	C	63	65	65	65
	All	60	62	62	62
JUN	W	62	64	64	64
	AN	65	67	67	67
	BN	66	68	68	68
	D	68	70	70	70
	C	68	70	70	70
	All	65	67	67	67

Alternative 4A_ELT: Stanislaus River at the Confluence with the San Joaquin River					
				A4A_ELT	
Month	Water Year Type	EXISTING CONDITIONS	NAA_ELT	H3_ELT	H4_ELT
JUL	W	68	69	69	69
	AN	70	72	72	72
	BN	70	71	71	71
	D	70	72	72	72
	C	70	72	72	72
	All	69	71	71	71
AUG	W	67	69	69	69
	AN	69	70	70	70
	BN	68	70	70	70
	D	69	71	71	71
	C	69	70	70	70
	All	68	70	70	70
SEP	W	65	67	67	67
	AN	67	69	69	69
	BN	67	68	68	68
	D	67	69	69	69
	C	67	68	68	68
	All	66	68	68	68
OCT	W	60	61	61	61
	AN	60	61	61	61
	BN	59	60	60	60
	D	59	61	61	61
	C	61	62	62	62
	All	60	61	61	61
NOV	W	53	54	54	54
	AN	52	53	53	53
	BN	52	53	53	53
	D	52	53	53	53
	C	53	54	54	54
	All	52	54	54	54
DEC	W	47	48	48	48
	AN	46	48	48	48
	BN	45	47	47	47
	D	45	46	46	46
	C	45	46	46	46
	All	46	47	47	47

Table B.7-78. Differences (°F)[a] (Percent Differences) between Pairs of Model Scenarios in Mean Monthly Water Temperatures in the Stanislaus River at the Confluence with the San Joaquin River, Year-Round

Alternative 4A_ELT: Stanislaus River at the Confluence with the San Joaquin River					
Month	**Water Year Type**	**EXISTING CONDITIONS vs. H3_ELT**	**NAA_ELT vs. H3_ELT**	**EXISTING CONDITIONS vs. H4_ELT**	**NAA_ELT vs. H4_ELT**
JAN	W	1.3 (2.9%)	0 (0%)	1.3 (2.9%)	0 (0%)
	AN	1.4 (3%)	0 (0%)	1.4 (3%)	0 (0%)
	BN	1.3 (2.9%)	0 (0%)	1.3 (2.9%)	0 (0%)
	D	1.2 (2.7%)	0 (0%)	1.2 (2.7%)	0 (0%)
	C	1.3 (2.9%)	0 (0%)	1.3 (2.9%)	0 (0%)
	All	1.3 (2.9%)	0 (0%)	1.3 (2.9%)	0 (0%)
FEB	W	1.2 (2.4%)	0 (0%)	1.2 (2.4%)	0 (0%)
	AN	1.4 (2.8%)	0 (0%)	1.4 (2.8%)	0 (0%)
	BN	1.5 (3.1%)	0 (0%)	1.5 (3.1%)	0 (0%)
	D	1.5 (3.1%)	0 (0%)	1.5 (3.1%)	0 (0%)
	C	1.5 (3%)	0 (0%)	1.5 (3%)	0 (0%)
	All	1.4 (2.8%)	0 (0%)	1.4 (2.8%)	0 (0%)
MAR	W	1 (1.9%)	0 (0%)	1 (1.9%)	0 (0%)
	AN	1.6 (3%)	0 (0%)	1.6 (3%)	0 (0%)
	BN	1.2 (2.2%)	0 (0%)	1.2 (2.2%)	0 (0%)
	D	1.6 (2.9%)	0 (0%)	1.6 (2.9%)	0 (0%)
	C	1.3 (2.3%)	0 (0%)	1.3 (2.3%)	0 (0%)
	All	1.3 (2.4%)	0 (0%)	1.3 (2.4%)	0 (0%)
APR	W	1.3 (2.4%)	0 (0%)	1.3 (2.4%)	0 (0%)
	AN	1.5 (2.7%)	0 (0%)	1.5 (2.7%)	0 (0%)
	BN	1.7 (3.1%)	0 (0%)	1.7 (3.1%)	0 (0%)
	D	1.6 (2.9%)	0 (0%)	1.6 (2.9%)	0 (0%)
	C	1.5 (2.6%)	0 (0%)	1.5 (2.6%)	0 (0%)
	All	1.5 (2.7%)	0 (0%)	1.5 (2.7%)	0 (0%)
MAY	W	1.6 (2.8%)	0 (0%)	1.6 (2.8%)	0 (0%)
	AN	2 (3.3%)	0 (0%)	2 (3.3%)	0 (0%)
	BN	2.3 (3.8%)	0 (0%)	2.3 (3.8%)	0 (0%)
	D	2.1 (3.4%)	0 (0%)	2.1 (3.4%)	0 (0%)
	C	1.9 (3%)	0 (0%)	1.9 (3%)	0 (0%)
	All	1.9 (3.2%)	0 (0%)	1.9 (3.2%)	0 (0%)
JUN	W	1.2 (1.9%)	0 (0%)	1.2 (1.9%)	0 (0%)
	AN	1.8 (2.8%)	0 (0%)	1.8 (2.8%)	0 (0%)
	BN	1.8 (2.7%)	0 (0%)	1.8 (2.7%)	0 (0%)
	D	1.9 (2.8%)	0 (0%)	1.9 (2.8%)	0 (0%)
	C	1.8 (2.7%)	0 (0%)	1.8 (2.7%)	0 (0%)
	All	1.7 (2.5%)	0 (0%)	1.7 (2.5%)	0 (0%)

Alternative 4A_ELT: Stanislaus River at the Confluence with the San Joaquin River					
Month	**Water Year Type**	**EXISTING CONDITIONS vs. H3_ELT**	**NAA_ELT vs. H3_ELT**	**EXISTING CONDITIONS vs. H4_ELT**	**NAA_ELT vs. H4_ELT**
JUL	W	1.4 (2.1%)	0 (0%)	1.4 (2.1%)	0 (0%)
	AN	1.8 (2.5%)	0 (0%)	1.8 (2.5%)	0 (0%)
	BN	1.6 (2.3%)	0 (0%)	1.6 (2.3%)	0 (0%)
	D	1.8 (2.6%)	0 (0%)	1.8 (2.6%)	0 (0%)
	C	1.8 (2.5%)	0 (0%)	1.8 (2.5%)	0 (0%)
	All	1.7 (2.4%)	0 (0%)	1.7 (2.4%)	0 (0%)
AUG	W	1.9 (2.8%)	0 (0%)	1.9 (2.8%)	0 (0%)
	AN	1.7 (2.4%)	0 (0%)	1.7 (2.4%)	0 (0%)
	BN	1.6 (2.3%)	0 (0%)	1.6 (2.3%)	0 (0%)
	D	1.6 (2.3%)	0 (0%)	1.6 (2.3%)	0 (0%)
	C	1.9 (2.8%)	0 (0%)	1.6 (2.4%)	-0.3 (-0.4%)
	All	1.8 (2.6%)	0 (0%)	1.7 (2.5%)	-0.1 (-0.1%)
SEP	W	1.8 (2.7%)	0 (0%)	1.8 (2.7%)	0 (0%)
	AN	1.8 (2.7%)	0 (0%)	1.8 (2.7%)	0 (0%)
	BN	1.8 (2.6%)	0 (0%)	1.8 (2.6%)	0 (0%)
	D	1.7 (2.6%)	0 (0%)	1.7 (2.6%)	0 (0%)
	C	1.8 (2.7%)	0 (0%)	1.6 (2.5%)	-0.2 (-0.3%)
	All	1.8 (2.7%)	0 (0%)	1.7 (2.6%)	0 (-0.1%)
OCT	W	1.3 (2.2%)	0 (0%)	1.3 (2.2%)	0 (0%)
	AN	1.2 (2%)	0 (0%)	1.2 (2%)	0 (0%)
	BN	1.1 (1.8%)	0 (0%)	1.1 (1.8%)	0 (0%)
	D	1.3 (2.1%)	0 (0%)	1.3 (2.1%)	0 (0%)
	C	1.5 (2.4%)	0 (0%)	1.5 (2.4%)	0 (0%)
	All	1.3 (2.1%)	0 (0%)	1.3 (2.1%)	0 (0%)
NOV	W	1.2 (2.3%)	0 (0%)	1.2 (2.3%)	0 (0%)
	AN	1.2 (2.3%)	0 (0%)	1.2 (2.3%)	0 (0%)
	BN	1.2 (2.3%)	0 (0%)	1.2 (2.3%)	0 (0%)
	D	1.1 (2.2%)	0 (0%)	1.1 (2.2%)	0 (0%)
	C	1.2 (2.2%)	0 (0%)	1.2 (2.2%)	0 (0%)
	All	1.2 (2.3%)	0 (0%)	1.2 (2.3%)	0 (0%)
DEC	W	1.3 (2.7%)	0 (0%)	1.3 (2.7%)	0 (0%)
	AN	1.2 (2.5%)	0 (0%)	1.2 (2.5%)	0 (0%)
	BN	1.2 (2.7%)	0 (0%)	1.2 (2.7%)	0 (0%)
	D	1 (2.2%)	0 (0%)	1 (2.2%)	0 (0%)
	C	1.1 (2.4%)	0 (0%)	1.1 (2.4%)	0 (0%)
	All	1.2 (2.5%)	0 (0%)	1.2 (2.5%)	0 (0%)

[a] Red boxes indicate that water temperatures under the alternative are more than 5% greater than water temperatures under the baseline; green boxes indicate that water temperatures under the alternative are more than 5% lower than water temperatures under the baseline.

Table B.7-79. BDCP Pile Driving Analysis - Without Attenuation System (3-2-15)

Site	Location	Pile Type/Size	Total Piles	Number of Concurrent Pile Drivers at Site	Piles/ Day	Strikes/ Pile	Strikes/ Day	Data Source	Attenuation from Bubble Curtain or Dewatered Cofferdam (dB)	Assumed Source Levels (dB) at 10 meters			Effective Quiet			Distance (m) to threshold Onset of Physical Injury			Behavior
																Peak	Cumulative SEL dB		RMS
										Peak	SEL	RMS	Distance to Effective Quiet (m)	Strikes to Effective Quiet re: 187 dB	Strikes to Effective Quiet re: 183 dB	dB	Fish ≥ 2 g	Fish < 2 g	dB
1. Intake Cofferdam	in water	sheet pile	2,500	4	60	700	42,000	Caltrans 2014. Table I.2-3. 24-inch AZ steel sheet pile driven in water at Port of Oakland	0	205	179	189	858	5,012	1,995	<10	858	858	3,981
2. Intake Structure Foundation	in water	42-in diameter steel	500	4	60	1,500	90,000	Caltrans 2014. Table I.2-3. 40-inch steel pipe driven in water in Alameda Estuary	0	208	180	195	1000	5,012	1,995	14	1,000	1,000	10,000
3. SR-160 Bridge at Intake	**On-land**	**42-inch diameter steel**	**150**	**2**	**30**	**1,200**	**36,000**	**Caltrans 2014. Table I.2-3. 48-inch steel pipe driven on land near Russian River**	**0**	**198**	**175**	**185**	**464**	**5,012**	**1,995**	**<10**	**464**	**464**	**2,154**
4. Control Structure at Intake	**On-land**	**42-inch diameter steel**	**650**	**4**	**60**	**1,200**	**72,000**	**Caltrans 2014. Table I.2-3. 48-inch steel pipe driven on land near Russian River**	**0**	**198**	**175**	**185**	**464**	**5,012**	**1,995**	**<10**	**464**	**464**	**2,154**
5. Barge Unloading Facility	in water	18-in diameter steel	800	4	60	1,050	63,000	Caltrans 2014. Table I.2-3 20-inch steel pipe driven in water in San Joaquin River	0	208	176	187	541	5,012	1,995	14	541	541	2,929
6. Inlet structure at Intermediate forebay	**On-land**	**14-inch concrete or steel pipe**	**1,700**	**1**	**15**	**750**	**11,250**	**Caltrans 2014. Table I.2-3 20-inch steel pipe driven in water in San Joaquin River**	**0**	**198**	**171**	**183**	**251**	**5,012**	**1,995**	**<10**	**251**	**251**	**1,585**
7. Outlet structure at Intermediate forebay	**On-land**	**14-inch concrete or steel pipe**	**1,700**	**1**	**15**	**750**	**11,250**	**Caltrans 2014. Table I.2-3 20-inch steel pipe driven in water in San Joaquin River**	**0**	**198**	**171**	**183**	**251**	**5,012**	**1,995**	**<10**	**251**	**251**	**1,585**
8. SR-12 Interchange	**On-land**	**14-inch steel pipe**	**40**	**1**	**6**	**1,500**	**9,000**	**Caltrans 2014. Table I.2-3 20-inch steel pipe driven in water in San Joaquin River**	**0**	**198**	**171**	**183**	**251**	**5,012**	**1,995**	**<10**	**251**	**251**	**1,585**
9. Cofferdam for Modified Clifton Court forebay (CCF) embankments	In-water	Sheet piles (AZ-28-700)	22,000	4	60	700	42,000	Caltrans 2012. Table I.2-3. 24-inch AZ steel sheet pile driven at Port of Oakland	0	205	179	189	858	5,012	1,995	<10	858	858	3,981
10. Divider wall for Modified CCF	In-water	Sheet piles (AZ-28-700)	5,000	4	60	700	42,000	Caltrans 2012. Table I.2-3. 24-inch AZ steel sheet pile driven at Port of Oakland	0	205	179	189	858	5,012	1,995	<10	858	858	3,981
11. Siphon at North CCF Outlet	In-water	14-inch concrete or steel pipe	2,160	2	30	1,050	31,500	Caltrans 2014. Table I.2-3 20-inch steel pipe driven in water in San Joaquin River	0	208	176	187	541	5,012	1,995	14	541	541	2,929
12. Siphon at Byron Highway	**On-land**	**14-inch concrete or steel pipe**	**1,600**	**2**	**30**	**1,050**	**31,500**	**Caltrans 2014. Table I.2-3 20-inch steel pipe driven in water in San Joaquin River**	**0**	**198**	**171**	**183**	**251**	**5,012**	**1,995**	**<10**	**251**	**251**	**1,585**
13. Cofferdam for Operable Barrier at Head of Old River	In-water	Sheet piles (AZ-28-700)	550	1	15	700	10,500	Caltrans 2012. Table I.2-3. 24-inch AZ steel sheet pile driven at Port of Oakland	0	205	179	189	858	5,012	1,995	<10	858	858	3,981
14. Foundation for Operable Barrier at Head of Old River	In-water	14-inch steel pipe or H-piles	100	1	15	1,050	15,750	Caltrans 2014. Table I.2-3 20-inch steel pipe driven in water in San Joaquin River	0	208	176	187	541	5,012	1,995	14	541	541	2,929

Per NMFS guidance this calculation assumes that single strike SELs < 150 dB do not accumulate to cause injury (effective quiet).
Once the number of strikes to effective quiet has been exceeded increasing the number of strikes does not increase the presumed injury distance. In all cases the presumed injury distance is governed by the distance to effective quiet.
Caltrans 2014. Compendium of pile driving sound data. Sacramento, CA.

B.5.2 Alternatives 2D and 5A

B.5.2.1 Flow

Upstream

Sacramento River at Keswick

Table 1. Mean Monthly Flows (cfs) for Model Scenarios in the Sacramento River at Keswick, Year-Round

Alternative 2D and 5A: Upstream—Sacramento River at Keswick					
Month	Water Year Type	EXISTING CONDITIONS	NAA_ELT	A2D_ELT	A5A_ELT
JAN	W	16,526	17,330	17,876	17,390
	AN	8,318	7,776	8,492	8,305
	BN	4,502	4,340	4,922	4,873
	D	3,996	4,098	4,118	4,201
	C	3,490	3,794	3,550	3,929
	All	8,614	8,829	9,174	9,058
FEB	W	18,577	20,349	20,522	20,469
	AN	14,409	15,081	15,851	15,502
	BN	5,981	6,456	6,920	6,704
	D	3,684	3,447	3,324	3,560
	C	3,599	3,394	3,514	3,452
	All	10,355	11,015	11,252	11,190
MAR	W	16,200	16,399	16,403	16,398
	AN	9,131	8,662	9,173	9,068
	BN	5,200	4,306	4,542	4,453
	D	3,903	3,858	3,664	3,740
	C	3,487	3,608	3,820	3,794
	All	8,728	8,577	8,682	8,663
APR	W	9,418	9,254	9,244	9,238
	AN	6,182	5,712	5,823	5,819
	BN	5,426	4,934	5,001	4,999
	D	5,803	5,497	5,620	5,601
	C	6,472	6,343	6,300	6,340
	All	7,038	6,748	6,793	6,791
MAY	W	9,508	8,183	8,301	8,164
	AN	7,709	7,307	8,462	7,878
	BN	7,193	6,411	6,924	6,551
	D	7,349	7,075	7,517	7,405
	C	6,715	6,900	7,172	6,926
	All	7,967	7,321	7,752	7,499
JUN	W	10,375	10,063	10,456	10,171
	AN	11,147	11,403	12,237	11,793
	BN	10,758	10,573	11,359	11,094
	D	11,224	11,464	12,045	11,885
	C	10,392	11,041	11,271	11,245
	All	10,742	10,797	11,339	11,099

Alternative 2D and 5A: Upstream—Sacramento River at Keswick					
Month	**Water Year Type**	**EXISTING CONDITIONS**	**NAA_ELT**	**A2D_ELT**	**A5A_ELT**
JUL	W	12,779	13,477	13,552	13,666
	AN	14,056	14,541	14,608	14,812
	BN	12,965	13,195	13,546	13,348
	D	13,302	13,650	13,528	14,232
	C	12,849	12,124	12,319	12,245
	All	13,123	13,424	13,520	13,696
AUG	W	11,029	10,447	10,479	10,867
	AN	10,449	10,835	10,834	11,056
	BN	10,139	9,876	10,480	10,246
	D	10,627	10,464	9,343	9,904
	C	9,473	8,380	8,169	8,053
	All	10,476	10,108	9,943	10,166
SEP	W	9,385	12,012	11,365	11,972
	AN	5,862	9,209	7,551	8,599
	BN	5,492	5,677	5,132	5,136
	D	5,985	4,982	4,543	4,529
	C	5,563	4,827	4,722	4,617
	All	6,899	7,926	7,273	7,601
OCT	W	6,886	6,491	6,425	6,300
	AN	7,145	6,090	5,876	5,879
	BN	6,396	5,835	5,705	5,952
	D	6,128	5,899	5,797	5,702
	C	5,902	5,452	5,590	5,325
	All	6,530	6,038	5,962	5,905
NOV	W	6,672	7,620	6,511	6,685
	AN	6,224	7,357	5,629	6,021
	BN	5,088	5,926	4,514	4,600
	D	5,669	5,439	4,638	4,637
	C	4,822	4,789	4,431	4,373
	All	5,845	6,399	5,325	5,444
DEC	W	12,766	12,808	13,026	12,965
	AN	5,531	5,729	5,339	5,332
	BN	5,413	5,857	5,667	5,834
	D	4,215	3,883	4,233	3,981
	C	3,828	3,593	3,766	3,755
	All	7,267	7,278	7,359	7,310

Table 2. Differences[a] (Percent Differences) between Pairs of Model Scenarios in the Sacramento River at Keswick, Year-Round

Alternative 2D and 5A: Upstream—Sacramento River at Keswick					
Month	**Water Year Type**	**EBC1 vs A2D_ELT**	**NAA_ELT vs. A2D_ELT**	**EBC1 vs A5A_ELT**	**NAA_ELT vs. A5A_ELT**
JAN	W	1,350 (8.2%)	546 (3.1%)	864 (5.2%)	60 (0.3%)
	AN	175 (2.1%)	716 (9.2%)	-13 (-0.2%)	528 (6.8%)
	BN	420 (9.3%)	582 (13.4%)	371 (8.2%)	532 (12.3%)
	D	122 (3.1%)	20 (0.5%)	205 (5.1%)	103 (2.5%)
	C	60 (1.7%)	-244 (-6.4%)	439 (12.6%)	136 (3.6%)
	All	561 (6.5%)	346 (3.9%)	445 (5.2%)	230 (2.6%)
FEB	W	1,944 (10.5%)	173 (0.8%)	1,892 (10.2%)	120 (0.6%)
	AN	1,441 (10%)	770 (5.1%)	1,092 (7.6%)	421 (2.8%)
	BN	938 (15.7%)	464 (7.2%)	723 (12.1%)	248 (3.8%)
	D	-359 (-9.8%)	-123 (-3.6%)	-124 (-3.4%)	113 (3.3%)
	C	-84 (-2.3%)	120 (3.5%)	-147 (-4.1%)	57 (1.7%)
	All	896 (8.7%)	237 (2.2%)	834 (8.1%)	175 (1.6%)
MAR	W	203 (1.3%)	4 (0%)	199 (1.2%)	0 (0%)
	AN	42 (0.5%)	512 (5.9%)	-63 (-0.7%)	406 (4.7%)
	BN	-658 (-12.7%)	235 (5.5%)	-746 (-14.4%)	147 (3.4%)
	D	-239 (-6.1%)	-194 (-5%)	-164 (-4.2%)	-119 (-3.1%)
	C	332 (9.5%)	212 (5.9%)	306 (8.8%)	186 (5.2%)
	All	-46 (-0.5%)	105 (1.2%)	-65 (-0.7%)	86 (1%)
APR	W	-174 (-1.8%)	-10 (-0.1%)	-180 (-1.9%)	-17 (-0.2%)
	AN	-359 (-5.8%)	111 (1.9%)	-363 (-5.9%)	107 (1.9%)
	BN	-425 (-7.8%)	67 (1.4%)	-427 (-7.9%)	65 (1.3%)
	D	-182 (-3.1%)	123 (2.2%)	-202 (-3.5%)	103 (1.9%)
	C	-172 (-2.7%)	-43 (-0.7%)	-132 (-2%)	-3 (0%)
	All	-245 (-3.5%)	45 (0.7%)	-247 (-3.5%)	44 (0.6%)
MAY	W	-1,207 (-12.7%)	118 (1.4%)	-1,344 (-14.1%)	-19 (-0.2%)
	AN	753 (9.8%)	1,155 (15.8%)	170 (2.2%)	572 (7.8%)
	BN	-269 (-3.7%)	513 (8%)	-642 (-8.9%)	139 (2.2%)
	D	168 (2.3%)	442 (6.2%)	56 (0.8%)	330 (4.7%)
	C	457 (6.8%)	271 (3.9%)	211 (3.1%)	26 (0.4%)
	All	-215 (-2.7%)	431 (5.9%)	-468 (-5.9%)	178 (2.4%)
JUN	W	81 (0.8%)	394 (3.9%)	-204 (-2%)	108 (1.1%)
	AN	1,090 (9.8%)	834 (7.3%)	646 (5.8%)	390 (3.4%)
	BN	600 (5.6%)	785 (7.4%)	335 (3.1%)	520 (4.9%)
	D	822 (7.3%)	582 (5.1%)	661 (5.9%)	421 (3.7%)
	C	879 (8.5%)	230 (2.1%)	853 (8.2%)	204 (1.8%)
	All	597 (5.6%)	542 (5%)	357 (3.3%)	303 (2.8%)

Alternative 2D and 5A: Upstream—Sacramento River at Keswick					
Month	**Water Year Type**	**EBC1 vs A2D_ELT**	**NAA_ELT vs. A2D_ELT**	**EBC1 vs A5A_ELT**	**NAA_ELT vs. A5A_ELT**
JUL	W	773 (6%)	75 (0.6%)	887 (6.9%)	190 (1.4%)
	AN	552 (3.9%)	67 (0.5%)	756 (5.4%)	271 (1.9%)
	BN	581 (4.5%)	350 (2.7%)	383 (3%)	153 (1.2%)
	D	226 (1.7%)	-122 (-0.9%)	930 (7%)	582 (4.3%)
	C	-531 (-4.1%)	195 (1.6%)	-604 (-4.7%)	121 (1%)
	All	397 (3%)	95 (0.7%)	573 (4.4%)	271 (2%)
AUG	W	-551 (-5%)	31 (0.3%)	-162 (-1.5%)	420 (4%)
	AN	385 (3.7%)	-1 (0%)	607 (5.8%)	221 (2%)
	BN	341 (3.4%)	604 (6.1%)	106 (1%)	369 (3.7%)
	D	-1,285 (-12.1%)	-1,121 (-10.7%)	-723 (-6.8%)	-560 (-5.4%)
	C	-1,304 (-13.8%)	-211 (-2.5%)	-1,420 (-15%)	-327 (-3.9%)
	All	-533 (-5.1%)	-164 (-1.6%)	-311 (-3%)	58 (0.6%)
SEP	W	1,980 (21.1%)	-647 (-5.4%)	2,587 (27.6%)	-40 (-0.3%)
	AN	1,688 (28.8%)	-1,659 (-18%)	2,737 (46.7%)	-610 (-6.6%)
	BN	-361 (-6.6%)	-546 (-9.6%)	-357 (-6.5%)	-541 (-9.5%)
	D	-1,442 (-24.1%)	-439 (-8.8%)	-1,457 (-24.3%)	-454 (-9.1%)
	C	-841 (-15.1%)	-104 (-2.2%)	-946 (-17%)	-210 (-4.3%)
	All	374 (5.4%)	-653 (-8.2%)	702 (10.2%)	-325 (-4.1%)
OCT	W	-460 (-6.7%)	-66 (-1%)	-585 (-8.5%)	-191 (-2.9%)
	AN	-1,269 (-17.8%)	-213 (-3.5%)	-1,266 (-17.7%)	-211 (-3.5%)
	BN	-692 (-10.8%)	-130 (-2.2%)	-444 (-6.9%)	117 (2%)
	D	-332 (-5.4%)	-103 (-1.7%)	-426 (-7%)	-197 (-3.3%)
	C	-312 (-5.3%)	138 (2.5%)	-577 (-9.8%)	-127 (-2.3%)
	All	-568 (-8.7%)	-77 (-1.3%)	-625 (-9.6%)	-133 (-2.2%)
NOV	W	-162 (-2.4%)	-1,109 (-14.6%)	13 (0.2%)	-935 (-12.3%)
	AN	-595 (-9.6%)	-1,728 (-23.5%)	-203 (-3.3%)	-1,337 (-18.2%)
	BN	-574 (-11.3%)	-1,413 (-23.8%)	-487 (-9.6%)	-1,326 (-22.4%)
	D	-1,031 (-18.2%)	-800 (-14.7%)	-1,032 (-18.2%)	-802 (-14.7%)
	C	-392 (-8.1%)	-358 (-7.5%)	-450 (-9.3%)	-416 (-8.7%)
	All	-520 (-8.9%)	-1,074 (-16.8%)	-401 (-6.9%)	-955 (-14.9%)
DEC	W	260 (2%)	218 (1.7%)	200 (1.6%)	158 (1.2%)
	AN	-192 (-3.5%)	-390 (-6.8%)	-199 (-3.6%)	-398 (-6.9%)
	BN	254 (4.7%)	-190 (-3.3%)	421 (7.8%)	-24 (-0.4%)
	D	18 (0.4%)	350 (9%)	-234 (-5.5%)	98 (2.5%)
	C	-62 (-1.6%)	173 (4.8%)	-74 (-1.9%)	162 (4.5%)
	All	93 (1.3%)	82 (1.1%)	44 (0.6%)	33 (0.5%)

[a] Red boxes indicate that flows under the alternative are more than 5% lower than flows under the baseline; green boxes indicate that flows under the alternative are more than 5% greater than flows under the baseline.

Sacramento River Upstream of Red Bluff

Table 3. Mean Monthly Flows (cfs) for Model Scenarios in the Sacramento River Upstream of Red Bluff, Year-Round

Alternative 2D and 5A: Upstream—Sacramento River Upstream of Red Bluff					
Month	**Water Year Type**	**EXISTING CONDITIONS**	**NAA_ELT**	**A2D_ELT**	**A5A_ELT**
JAN	W	28,036	29,368	29,910	29,425
	AN	16,725	16,267	16,982	16,794
	BN	9,381	9,267	9,846	9,796
	D	7,098	7,262	7,277	7,361
	C	6,143	6,497	6,251	6,635
	All	15,396	15,819	16,162	16,047
FEB	W	30,255	32,712	32,880	32,831
	AN	23,492	24,422	25,186	24,838
	BN	12,005	12,508	12,966	12,752
	D	8,947	8,785	8,662	8,896
	C	6,599	6,404	6,527	6,465
	All	18,010	18,947	19,181	19,121
MAR	W	25,004	25,473	25,476	25,472
	AN	16,599	16,222	16,722	16,628
	BN	9,333	8,438	8,667	8,580
	D	8,385	8,349	8,155	8,229
	C	5,999	6,126	6,336	6,316
	All	14,669	14,621	14,722	14,706
APR	W	15,172	15,078	15,068	15,062
	AN	10,477	9,983	10,090	10,088
	BN	8,711	8,239	8,300	8,299
	D	7,948	7,654	7,777	7,756
	C	7,742	7,628	7,583	7,628
	All	10,709	10,445	10,488	10,488
MAY	W	12,541	11,224	11,342	11,206
	AN	10,012	9,623	10,775	10,194
	BN	8,781	8,030	8,538	8,166
	D	8,677	8,424	8,863	8,750
	C	7,746	7,956	8,228	7,982
	All	9,979	9,351	9,780	9,528
JUN	W	11,905	11,591	11,983	11,700
	AN	12,001	12,227	13,049	12,613
	BN	11,464	11,304	12,080	11,820
	D	11,777	12,028	12,604	12,443
	C	10,885	11,539	11,766	11,742
	All	11,666	11,723	12,260	12,023

Alternative 2D and 5A: Upstream—Sacramento River Upstream of Red Bluff					
Month	**Water Year Type**	**EXISTING CONDITIONS**	**NAA_ELT**	**A2D_ELT**	**A5A_ELT**
JUL	W	13,255	13,937	14,010	14,127
	AN	14,129	14,594	14,654	14,865
	BN	13,011	13,272	13,614	13,419
	D	13,368	13,741	13,613	14,317
	C	13,005	12,344	12,481	12,415
	All	13,329	13,643	13,726	13,905
AUG	W	11,284	10,700	10,731	11,121
	AN	10,580	10,968	10,965	11,189
	BN	10,202	9,971	10,570	10,338
	D	10,747	10,610	9,487	10,044
	C	9,590	8,632	8,430	8,261
	All	10,630	10,292	10,128	10,342
SEP	W	9,856	12,494	11,847	12,453
	AN	6,279	9,634	7,974	9,024
	BN	5,821	6,038	5,486	5,493
	D	6,391	5,424	4,991	4,974
	C	5,887	5,279	5,135	5,014
	All	7,302	8,365	7,707	8,032
OCT	W	8,020	7,662	7,604	7,475
	AN	8,112	7,108	6,899	6,898
	BN	7,094	6,544	6,419	6,676
	D	6,903	6,690	6,582	6,497
	C	6,670	6,254	6,383	6,128
	All	7,432	6,971	6,895	6,842
NOV	W	9,876	10,966	9,857	10,034
	AN	8,144	9,362	7,636	8,029
	BN	6,791	7,710	6,298	6,383
	D	7,548	7,421	6,614	6,613
	C	5,811	5,805	5,445	5,390
	All	7,990	8,642	7,567	7,686
DEC	W	21,015	21,554	21,781	21,720
	AN	10,019	10,370	9,991	9,981
	BN	8,408	8,921	8,742	8,909
	D	7,292	7,044	7,401	7,148
	C	5,628	5,465	5,641	5,634
	All	11,989	12,221	12,311	12,262

Table 4. Differences[a] (Percent Differences) between Pairs of Model Scenarios in the Sacramento River Upstream of Red Bluff, Year-Round

Alternative 2D and 5A: Upstream—Sacramento River Upstream of Red Bluff					
Month	**Water Year Type**	**EBC1 vs A2D_ELT**	**NAA_ELT vs. A2D_ELT**	**EBC1 vs A5A_ELT**	**NAA_ELT vs. A5A_ELT**
JAN	W	1,873 (6.7%)	542 (1.8%)	1,389 (5%)	57 (0.2%)
	AN	257 (1.5%)	715 (4.4%)	70 (0.4%)	528 (3.2%)
	BN	465 (5%)	579 (6.2%)	415 (4.4%)	529 (5.7%)
	D	179 (2.5%)	15 (0.2%)	264 (3.7%)	100 (1.4%)
	C	108 (1.8%)	-246 (-3.8%)	491 (8%)	138 (2.1%)
	All	766 (5%)	343 (2.2%)	651 (4.2%)	228 (1.4%)
FEB	W	2,625 (8.7%)	168 (0.5%)	2,576 (8.5%)	119 (0.4%)
	AN	1,694 (7.2%)	763 (3.1%)	1,347 (5.7%)	416 (1.7%)
	BN	962 (8%)	458 (3.7%)	748 (6.2%)	244 (1.9%)
	D	-285 (-3.2%)	-123 (-1.4%)	-51 (-0.6%)	111 (1.3%)
	C	-72 (-1.1%)	122 (1.9%)	-134 (-2%)	60 (0.9%)
	All	1,171 (6.5%)	234 (1.2%)	1,110 (6.2%)	173 (0.9%)
MAR	W	473 (1.9%)	3 (0%)	468 (1.9%)	-1 (0%)
	AN	123 (0.7%)	499 (3.1%)	30 (0.2%)	406 (2.5%)
	BN	-666 (-7.1%)	229 (2.7%)	-752 (-8.1%)	143 (1.7%)
	D	-230 (-2.7%)	-194 (-2.3%)	-156 (-1.9%)	-120 (-1.4%)
	C	337 (5.6%)	210 (3.4%)	317 (5.3%)	190 (3.1%)
	All	53 (0.4%)	101 (0.7%)	37 (0.2%)	85 (0.6%)
APR	W	-104 (-0.7%)	-10 (-0.1%)	-110 (-0.7%)	-16 (-0.1%)
	AN	-387 (-3.7%)	108 (1.1%)	-389 (-3.7%)	105 (1.1%)
	BN	-411 (-4.7%)	61 (0.7%)	-412 (-4.7%)	60 (0.7%)
	D	-171 (-2.2%)	123 (1.6%)	-192 (-2.4%)	102 (1.3%)
	C	-159 (-2.1%)	-45 (-0.6%)	-114 (-1.5%)	0 (0%)
	All	-220 (-2.1%)	44 (0.4%)	-221 (-2.1%)	43 (0.4%)
MAY	W	-1,198 (-9.6%)	118 (1.1%)	-1,335 (-10.6%)	-18 (-0.2%)
	AN	763 (7.6%)	1,152 (12%)	182 (1.8%)	571 (5.9%)
	BN	-243 (-2.8%)	508 (6.3%)	-615 (-7%)	136 (1.7%)
	D	185 (2.1%)	438 (5.2%)	73 (0.8%)	326 (3.9%)
	C	482 (6.2%)	272 (3.4%)	236 (3%)	27 (0.3%)
	All	-199 (-2%)	429 (4.6%)	-451 (-4.5%)	177 (1.9%)
JUN	W	78 (0.7%)	393 (3.4%)	-205 (-1.7%)	110 (0.9%)
	AN	1,047 (8.7%)	822 (6.7%)	612 (5.1%)	386 (3.2%)
	BN	616 (5.4%)	776 (6.9%)	356 (3.1%)	516 (4.6%)
	D	827 (7%)	576 (4.8%)	666 (5.7%)	415 (3.4%)
	C	881 (8.1%)	227 (2%)	858 (7.9%)	204 (1.8%)
	All	594 (5.1%)	537 (4.6%)	357 (3.1%)	300 (2.6%)

Alternative 2D and 5A: Upstream—Sacramento River Upstream of Red Bluff					
Month	**Water Year Type**	**EBC1 vs A2D_ELT**	**NAA_ELT vs. A2D_ELT**	**EBC1 vs A5A_ELT**	**NAA_ELT vs. A5A_ELT**
JUL	W	755 (5.7%)	73 (0.5%)	873 (6.6%)	191 (1.4%)
	AN	525 (3.7%)	60 (0.4%)	735 (5.2%)	270 (1.9%)
	BN	603 (4.6%)	341 (2.6%)	408 (3.1%)	146 (1.1%)
	D	244 (1.8%)	-128 (-0.9%)	949 (7.1%)	576 (4.2%)
	C	-524 (-4%)	137 (1.1%)	-589 (-4.5%)	71 (0.6%)
	All	396 (3%)	82 (0.6%)	576 (4.3%)	262 (1.9%)
AUG	W	-552 (-4.9%)	32 (0.3%)	-163 (-1.4%)	421 (3.9%)
	AN	384 (3.6%)	-3 (0%)	609 (5.8%)	221 (2%)
	BN	368 (3.6%)	599 (6%)	136 (1.3%)	367 (3.7%)
	D	-1,260 (-11.7%)	-1,123 (-10.6%)	-703 (-6.5%)	-566 (-5.3%)
	C	-1,161 (-12.1%)	-202 (-2.3%)	-1,330 (-13.9%)	-371 (-4.3%)
	All	-502 (-4.7%)	-164 (-1.6%)	-288 (-2.7%)	50 (0.5%)
SEP	W	1,991 (20.2%)	-647 (-5.2%)	2,597 (26.3%)	-41 (-0.3%)
	AN	1,694 (27%)	-1,660 (-17.2%)	2,744 (43.7%)	-610 (-6.3%)
	BN	-334 (-5.7%)	-551 (-9.1%)	-328 (-5.6%)	-545 (-9%)
	D	-1,400 (-21.9%)	-433 (-8%)	-1,417 (-22.2%)	-450 (-8.3%)
	C	-752 (-12.8%)	-144 (-2.7%)	-872 (-14.8%)	-265 (-5%)
	All	405 (5.5%)	-658 (-7.9%)	730 (10%)	-333 (-4%)
OCT	W	-415 (-5.2%)	-58 (-0.8%)	-545 (-6.8%)	-187 (-2.4%)
	AN	-1,213 (-15%)	-209 (-2.9%)	-1,214 (-15%)	-210 (-3%)
	BN	-676 (-9.5%)	-126 (-1.9%)	-419 (-5.9%)	132 (2%)
	D	-321 (-4.6%)	-108 (-1.6%)	-406 (-5.9%)	-193 (-2.9%)
	C	-288 (-4.3%)	129 (2.1%)	-542 (-8.1%)	-126 (-2%)
	All	-537 (-7.2%)	-75 (-1.1%)	-590 (-7.9%)	-128 (-1.8%)
NOV	W	-20 (-0.2%)	-1,110 (-10.1%)	157 (1.6%)	-933 (-8.5%)
	AN	-507 (-6.2%)	-1,725 (-18.4%)	-115 (-1.4%)	-1,333 (-14.2%)
	BN	-493 (-7.3%)	-1,412 (-18.3%)	-408 (-6%)	-1,328 (-17.2%)
	D	-935 (-12.4%)	-808 (-10.9%)	-936 (-12.4%)	-809 (-10.9%)
	C	-366 (-6.3%)	-360 (-6.2%)	-421 (-7.3%)	-415 (-7.2%)
	All	-423 (-5.3%)	-1,076 (-12.4%)	-304 (-3.8%)	-956 (-11.1%)
DEC	W	766 (3.6%)	227 (1.1%)	704 (3.4%)	165 (0.8%)
	AN	-28 (-0.3%)	-378 (-3.7%)	-38 (-0.4%)	-388 (-3.7%)
	BN	334 (4%)	-180 (-2%)	501 (6%)	-13 (-0.1%)
	D	109 (1.5%)	357 (5.1%)	-143 (-2%)	104 (1.5%)
	C	13 (0.2%)	176 (3.2%)	6 (0.1%)	170 (3.1%)
	All	322 (2.7%)	90 (0.7%)	1,389 (5%)	57 (0.2%)

[a] Red boxes indicate that flows under the alternative are more than 5% lower than flows under the baseline; green boxes indicate that flows under the alternative are more than 5% greater than flows under the baseline.

Sacramento River at Wilkins Slough

Table 5. Mean Monthly Flows (cfs) for Model Scenarios in the Sacramento River at Wilkins Slough, Year-Round

Alternative 2D and 5A: Upstream—Sacramento River at Wilkins Slough					
Month	**Water Year Type**	**EXISTING CONDITIONS**	**NAA_ELT**	**A2D_ELT**	**A5A_ELT**
JAN	W	19,145	19,250	19,281	19,251
	AN	17,084	16,521	16,617	16,572
	BN	12,521	12,322	12,648	12,622
	D	8,896	8,896	8,826	8,922
	C	7,858	8,152	7,889	8,270
	All	13,811	13,771	13,796	13,853
FEB	W	19,887	19,976	19,993	19,992
	AN	19,139	19,134	19,215	19,140
	BN	14,528	14,508	14,558	14,547
	D	11,520	11,451	11,398	11,452
	C	8,499	8,220	8,358	8,271
	All	15,359	15,327	15,362	15,348
MAR	W	18,223	18,325	18,323	18,324
	AN	17,696	17,638	17,704	17,706
	BN	12,208	11,505	11,742	11,645
	D	11,364	11,289	11,166	11,285
	C	8,101	8,201	8,402	8,392
	All	14,132	14,034	14,086	14,095
APR	W	13,392	13,312	13,316	13,315
	AN	10,264	10,038	10,063	10,070
	BN	7,152	6,795	6,836	6,844
	D	5,319	5,082	5,201	5,204
	C	4,164	4,136	4,082	4,129
	All	8,746	8,571	8,601	8,610
MAY	W	10,467	9,445	9,560	9,431
	AN	7,318	6,978	8,091	7,541
	BN	5,638	4,981	5,421	5,092
	D	4,669	4,454	4,843	4,739
	C	3,998	4,155	4,433	4,185
	All	6,962	6,452	6,853	6,616
JUN	W	6,503	6,226	6,593	6,338
	AN	5,781	5,958	6,676	6,305
	BN	5,243	5,205	5,901	5,671
	D	5,245	5,586	6,122	5,961
	C	5,140	5,753	5,964	5,953
	All	5,707	5,803	6,291	6,080

Alternative 2D and 5A: Upstream—Sacramento River at Wilkins Slough					
Month	**Water Year Type**	**EXISTING CONDITIONS**	**NAA_ELT**	**A2D_ELT**	**A5A_ELT**
JUL	W	6,685	7,162	7,202	7,353
	AN	6,971	7,307	7,299	7,564
	BN	6,122	6,503	6,760	6,573
	D	6,788	7,240	7,063	7,764
	C	7,162	6,577	6,564	6,494
	All	6,723	7,002	7,017	7,215
AUG	W	6,287	5,492	5,515	5,905
	AN	5,498	5,765	5,738	5,995
	BN	5,138	4,984	5,496	5,289
	D	5,833	5,723	4,548	5,063
	C	5,551	4,963	4,746	4,564
	All	5,768	5,419	5,220	5,432
SEP	W	9,338	11,904	11,266	11,853
	AN	5,631	8,877	7,225	8,266
	BN	5,128	5,291	4,723	4,731
	D	5,636	4,629	4,270	4,236
	C	5,200	4,689	4,536	4,392
	All	6,658	7,679	7,037	7,348
OCT	W	7,347	6,876	6,866	6,719
	AN	6,799	5,809	5,641	5,622
	BN	5,987	5,344	5,237	5,500
	D	5,688	5,411	5,317	5,245
	C	5,642	5,205	5,343	5,024
	All	6,421	5,892	5,846	5,779
NOV	W	9,644	10,843	9,653	9,831
	AN	8,210	9,465	7,750	8,163
	BN	6,793	7,688	6,265	6,342
	D	7,407	7,354	6,545	6,546
	C	5,118	5,081	4,683	4,653
	All	7,794	8,494	7,386	7,512
DEC	W	17,881	17,819	17,850	17,884
	AN	10,809	10,921	10,834	10,915
	BN	8,505	8,283	8,295	8,361
	D	8,950	8,665	8,984	8,731
	C	6,229	5,989	6,188	6,181
	All	11,580	11,441	11,539	11,517

Table 6. Differences[a] (Percent Differences) between Pairs of Model Scenarios in the Sacramento River at Wilkins Slough, Year-Round

Alternative 2D and 5A: Upstream—Sacramento River at Wilkins Slough					
Month	**Water Year Type**	**EBC1 vs A2D_ELT**	**NAA_ELT vs. A2D_ELT**	**EBC1 vs A5A_ELT**	**NAA_ELT vs. A5A_ELT**
JAN	W	136 (0.7%)	31 (0.2%)	106 (0.6%)	1 (0%)
	AN	-467 (-2.7%)	96 (0.6%)	-511 (-3%)	52 (0.3%)
	BN	127 (1%)	326 (2.6%)	101 (0.8%)	300 (2.4%)
	D	-70 (-0.8%)	-70 (-0.8%)	26 (0.3%)	26 (0.3%)
	C	31 (0.4%)	-264 (-3.2%)	413 (5.3%)	118 (1.4%)
	All	-14 (-0.1%)	26 (0.2%)	42 (0.3%)	82 (0.6%)
FEB	W	105 (0.5%)	17 (0.1%)	105 (0.5%)	16 (0.1%)
	AN	76 (0.4%)	81 (0.4%)	1 (0%)	6 (0%)
	BN	30 (0.2%)	49 (0.3%)	20 (0.1%)	39 (0.3%)
	D	-122 (-1.1%)	-53 (-0.5%)	-68 (-0.6%)	1 (0%)
	C	-141 (-1.7%)	138 (1.7%)	-228 (-2.7%)	51 (0.6%)
	All	2 (0%)	34 (0.2%)	-12 (-0.1%)	20 (0.1%)
MAR	W	100 (0.6%)	-1 (0%)	101 (0.6%)	0 (0%)
	AN	9 (0%)	67 (0.4%)	10 (0.1%)	68 (0.4%)
	BN	-466 (-3.8%)	237 (2.1%)	-563 (-4.6%)	140 (1.2%)
	D	-198 (-1.7%)	-123 (-1.1%)	-79 (-0.7%)	-4 (0%)
	C	301 (3.7%)	201 (2.4%)	292 (3.6%)	191 (2.3%)
	All	-46 (-0.3%)	52 (0.4%)	-37 (-0.3%)	61 (0.4%)
APR	W	-76 (-0.6%)	3 (0%)	-77 (-0.6%)	3 (0%)
	AN	-200 (-2%)	25 (0.2%)	-194 (-1.9%)	31 (0.3%)
	BN	-316 (-4.4%)	41 (0.6%)	-309 (-4.3%)	49 (0.7%)
	D	-118 (-2.2%)	119 (2.3%)	-116 (-2.2%)	122 (2.4%)
	C	-82 (-2%)	-55 (-1.3%)	-35 (-0.8%)	-7 (-0.2%)
	All	-145 (-1.7%)	30 (0.3%)	-136 (-1.6%)	39 (0.5%)
MAY	W	-907 (-8.7%)	116 (1.2%)	-1,036 (-9.9%)	-13 (-0.1%)
	AN	773 (10.6%)	1,113 (15.9%)	223 (3%)	562 (8.1%)
	BN	-216 (-3.8%)	440 (8.8%)	-546 (-9.7%)	111 (2.2%)
	D	174 (3.7%)	390 (8.8%)	70 (1.5%)	285 (6.4%)
	C	435 (10.9%)	279 (6.7%)	187 (4.7%)	30 (0.7%)
	All	-109 (-1.6%)	401 (6.2%)	-346 (-5%)	164 (2.5%)
JUN	W	90 (1.4%)	367 (5.9%)	-165 (-2.5%)	112 (1.8%)
	AN	895 (15.5%)	718 (12%)	524 (9.1%)	347 (5.8%)
	BN	658 (12.5%)	696 (13.4%)	429 (8.2%)	466 (9%)
	D	877 (16.7%)	536 (9.6%)	715 (13.6%)	374 (6.7%)
	C	823 (16%)	211 (3.7%)	813 (15.8%)	201 (3.5%)
	All	585 (10.2%)	489 (8.4%)	374 (6.5%)	278 (4.8%)

Alternative 2D and 5A: Upstream—Sacramento River at Wilkins Slough					
Month	**Water Year Type**	**EBC1 vs A2D_ELT**	**NAA_ELT vs. A2D_ELT**	**EBC1 vs A5A_ELT**	**NAA_ELT vs. A5A_ELT**
JUL	W	517 (7.7%)	40 (0.6%)	669 (10%)	191 (2.7%)
	AN	329 (4.7%)	-8 (-0.1%)	593 (8.5%)	257 (3.5%)
	BN	638 (10.4%)	257 (4%)	450 (7.4%)	69 (1.1%)
	D	275 (4.1%)	-177 (-2.4%)	976 (14.4%)	524 (7.2%)
	C	-597 (-8.3%)	-12 (-0.2%)	-668 (-9.3%)	-83 (-1.3%)
	All	294 (4.4%)	15 (0.2%)	492 (7.3%)	213 (3%)
AUG	W	-772 (-12.3%)	23 (0.4%)	-382 (-6.1%)	413 (7.5%)
	AN	240 (4.4%)	-26 (-0.5%)	497 (9%)	230 (4%)
	BN	358 (7%)	512 (10.3%)	151 (2.9%)	305 (6.1%)
	D	-1,285 (-22%)	-1,174 (-20.5%)	-770 (-13.2%)	-659 (-11.5%)
	C	-805 (-14.5%)	-217 (-4.4%)	-987 (-17.8%)	-399 (-8%)
	All	-548 (-9.5%)	-199 (-3.7%)	-336 (-5.8%)	14 (0.2%)
SEP	W	1,928 (20.6%)	-638 (-5.4%)	2,515 (26.9%)	-51 (-0.4%)
	AN	1,593 (28.3%)	-1,653 (-18.6%)	2,635 (46.8%)	-611 (-6.9%)
	BN	-405 (-7.9%)	-569 (-10.7%)	-397 (-7.7%)	-561 (-10.6%)
	D	-1,366 (-24.2%)	-360 (-7.8%)	-1,400 (-24.8%)	-393 (-8.5%)
	C	-664 (-12.8%)	-152 (-3.2%)	-808 (-15.5%)	-296 (-6.3%)
	All	378 (5.7%)	-642 (-8.4%)	690 (10.4%)	-331 (-4.3%)
OCT	W	-480 (-6.5%)	-10 (-0.1%)	-627 (-8.5%)	-157 (-2.3%)
	AN	-1,159 (-17%)	-168 (-2.9%)	-1,177 (-17.3%)	-187 (-3.2%)
	BN	-750 (-12.5%)	-107 (-2%)	-487 (-8.1%)	155 (2.9%)
	D	-371 (-6.5%)	-94 (-1.7%)	-443 (-7.8%)	-166 (-3.1%)
	C	-299 (-5.3%)	138 (2.6%)	-617 (-10.9%)	-180 (-3.5%)
	All	-575 (-9%)	-46 (-0.8%)	-642 (-10%)	-113 (-1.9%)
NOV	W	9 (0.1%)	-1,190 (-11%)	187 (1.9%)	-1,012 (-9.3%)
	AN	-460 (-5.6%)	-1,715 (-18.1%)	-47 (-0.6%)	-1,302 (-13.8%)
	BN	-527 (-7.8%)	-1,423 (-18.5%)	-451 (-6.6%)	-1,346 (-17.5%)
	D	-863 (-11.6%)	-809 (-11%)	-862 (-11.6%)	-808 (-11%)
	C	-435 (-8.5%)	-399 (-7.8%)	-465 (-9.1%)	-428 (-8.4%)
	All	-408 (-5.2%)	-1,107 (-13%)	-282 (-3.6%)	-981 (-11.6%)
DEC	W	-31 (-0.2%)	31 (0.2%)	3 (0%)	66 (0.4%)
	AN	25 (0.2%)	-88 (-0.8%)	106 (1%)	-6 (-0.1%)
	BN	-210 (-2.5%)	12 (0.1%)	-144 (-1.7%)	78 (0.9%)
	D	34 (0.4%)	319 (3.7%)	-219 (-2.4%)	66 (0.8%)
	C	-41 (-0.7%)	199 (3.3%)	-47 (-0.8%)	193 (3.2%)
	All	-41 (-0.4%)	98 (0.9%)	-63 (-0.5%)	76 (0.7%)

[a] Red boxes indicate that flows under the alternative are more than 5% lower than flows under the baseline; green boxes indicate that flows under the alternative are more than 5% greater than flows under the baseline.

Sacramento River at Verona

Table 7. Mean Monthly Flows (cfs) for Model Scenarios in the Sacramento River at Verona, Year-Round

Alternative 2D and 5A: Upstream—Sacramento River at Verona					
Month	**Water Year Type**	**EXISTING CONDITIONS**	**NAA_ELT**	**A2D_ELT**	**A5A_ELT**
JAN	W	44,589	45,074	43,432	43,559
	AN	34,120	32,939	31,681	31,312
	BN	20,175	19,324	17,820	17,780
	D	14,756	14,643	14,072	14,197
	C	12,085	12,331	11,834	11,849
	All	27,583	27,430	26,271	26,280
FEB	W	49,892	50,745	49,326	49,504
	AN	39,162	39,631	38,774	38,271
	BN	26,429	25,717	24,024	23,804
	D	18,402	18,079	17,021	17,295
	C	12,822	12,387	12,131	12,026
	All	31,979	32,062	30,927	30,917
MAR	W	43,455	44,098	41,973	42,196
	AN	39,477	39,691	38,024	38,097
	BN	21,484	19,717	18,320	18,418
	D	17,868	17,411	16,381	16,577
	C	11,903	11,765	11,738	11,681
	All	28,888	28,700	27,314	27,447
APR	W	32,219	32,102	29,828	29,798
	AN	22,250	21,717	20,331	20,342
	BN	14,459	13,834	13,353	13,359
	D	11,113	10,967	11,125	10,827
	C	9,420	9,304	9,357	9,318
	All	19,759	19,488	18,524	18,446
MAY	W	26,193	23,714	23,731	23,605
	AN	17,079	16,427	18,427	16,903
	BN	11,451	10,653	11,271	10,739
	D	9,283	9,086	9,693	9,308
	C	7,125	7,408	7,453	7,293
	All	15,840	14,820	15,364	14,902
JUN	W	18,367	15,664	18,157	16,611
	AN	13,590	12,877	16,806	14,388
	BN	11,062	10,888	15,318	12,471
	D	10,429	10,702	11,952	11,451
	C	8,911	9,441	9,424	9,478
	All	13,295	12,441	14,834	13,402

Alternative 2D and 5A: Upstream—Sacramento River at Verona					
Month	**Water Year Type**	**EXISTING CONDITIONS**	**NAA_ELT**	**A2D_ELT**	**A5A_ELT**
JUL	W	16,253	17,144	16,090	17,853
	AN	17,488	18,014	17,769	18,912
	BN	16,698	16,823	16,316	17,811
	D	16,352	16,245	14,061	16,827
	C	14,476	13,348	10,555	11,051
	All	16,271	16,464	15,119	16,780
AUG	W	12,464	13,393	12,337	13,275
	AN	13,691	14,684	13,727	15,838
	BN	13,389	13,098	12,965	13,678
	D	14,688	13,057	10,071	11,582
	C	9,207	8,300	8,347	7,654
	All	12,813	12,713	11,566	12,525
SEP	W	14,279	22,873	20,471	19,707
	AN	10,537	18,667	15,275	14,888
	BN	9,961	10,768	8,569	8,100
	D	10,542	8,618	7,916	7,657
	C	7,764	7,264	7,306	7,114
	All	11,220	14,777	12,996	12,532
OCT	W	11,503	10,681	10,861	10,835
	AN	9,381	8,617	8,580	8,702
	BN	9,867	8,868	8,887	9,200
	D	8,681	8,515	8,824	8,594
	C	8,543	7,862	8,062	7,890
	All	9,861	9,181	9,334	9,321
NOV	W	15,307	16,176	14,980	15,201
	AN	11,792	13,177	11,383	11,748
	BN	9,852	10,676	9,144	9,235
	D	10,157	10,024	9,156	9,165
	C	7,341	7,283	6,826	6,825
	All	11,565	12,146	10,985	11,127
DEC	W	33,840	33,224	31,208	31,309
	AN	17,572	18,415	17,618	17,771
	BN	13,099	13,257	12,997	13,271
	D	12,685	12,465	12,622	12,422
	C	9,770	8,724	9,253	9,497
	All	19,752	19,506	18,817	18,910

Table 8. Differences[a] (Percent Differences) between Pairs of Model Scenarios in the Sacramento River at Verona, Year-Round

Alternative 2D and 5A: Upstream—Sacramento River at Verona					
Month	**Water Year Type**	**EBC1 vs A2D_ELT**	**NAA_ELT vs. A2D_ELT**	**EBC1 vs A5A_ELT**	**NAA_ELT vs. A5A_ELT**
JAN	W	-1,157 (-2.6%)	-1,642 (-3.6%)	-1,030 (-2.3%)	-1,515 (-3.4,%)
	AN	-2,440 (-7.2%)	-1,258 (-3.8%)	-2,809 (-8.2%)	-1,627 (-4.9%)
	BN	-2,355 (-11.7%)	-1,504 (-7.8%)	-2,396 (-11.9%)	-1,544 (-8%)
	D	-684 (-4.6%)	-572 (-3.9%)	-559 (-3.8%)	-446 (-3%)
	C	-251 (-2.1%)	-497 (-4%)	-236 (-2%)	-482 (-3.9%)
	All	-1,313 (-4.8%)	-1,160 (-4.2%)	-1,304 (-4.7%)	-1,151 (-4.2%)
FEB	W	-566 (-1.1%)	-1,419 (-2.8%)	-388 (-0.8%)	-1,242 (-2.4%)
	AN	-388 (-1%)	-857 (-2.2%)	-890 (-2.3%)	-1,360 (-3.4%)
	BN	-2,405 (-9.1%)	-1,693 (-6.6%)	-2,625 (-9.9%)	-1,913 (-7.4%)
	D	-1,381 (-7.5%)	-1,058 (-5.9%)	-1,107 (-6%)	-783 (-4.3%)
	C	-691 (-5.4%)	-257 (-2.1%)	-796 (-6.2%)	-362 (-2.9%)
	All	-1,051 (-3.3%)	-1,134 (-3.5%)	-1,061 (-3.3%)	-1,144 (-3.6%)
MAR	W	-1,482 (-3.4%)	-2,125 (-4.8%)	-1,259 (-2.9%)	-1,902 (-4.3%)
	AN	-1,453 (-3.7%)	-1,667 (-4.2%)	-1,380 (-3.5%)	-1,594 (-4%)
	BN	-3,164 (-14.7%)	-1,397 (-7.1%)	-3,066 (-14.3%)	-1,299 (-6.6%)
	D	-1,487 (-8.3%)	-1,030 (-5.9%)	-1,291 (-7.2%)	-833 (-4.8%)
	C	-165 (-1.4%)	-27 (-0.2%)	-222 (-1.9%)	-83 (-0.7%)
	All	-1,574 (-5.4%)	-1,386 (-4.8%)	-1,441 (-5%)	-1,253 (-4.4%)
APR	W	-2,391 (-7.4%)	-2,274 (-7.1%)	-2,421 (-7.5%)	-2,303 (-7.2%)
	AN	-1,919 (-8.6%)	-1,386 (-6.4%)	-1,908 (-8.6%)	-1,375 (-6.3%)
	BN	-1,106 (-7.6%)	-481 (-3.5%)	-1,100 (-7.6%)	-475 (-3.4%)
	D	12 (0.1%)	158 (1.4%)	-286 (-2.6%)	-140 (-1.3%)
	C	-63 (-0.7%)	53 (0.6%)	-102 (-1.1%)	14 (0.2%)
	All	-1,235 (-6.2%)	-963 (-4.9%)	-1,312 (-6.6%)	-1,041 (-5.3%)
MAY	W	-2,463 (-9.4%)	17 (0.1%)	-2,588 (-9.9%)	-109 (-0.5%)
	AN	1,348 (7.9%)	2,000 (12.2%)	-176 (-1%)	476 (2.9%)
	BN	-180 (-1.6%)	618 (5.8%)	-713 (-6.2%)	85 (0.8%)
	D	409 (4.4%)	607 (6.7%)	24 (0.3%)	222 (2.4%)
	C	328 (4.6%)	44 (0.6%)	168 (2.4%)	-115 (-1.6%)
	All	-476 (-3%)	543 (3.7%)	-938 (-5.9%)	82 (0.6%)
JUN	W	-210 (-1.1%)	2,493 (15.9%)	-1,757 (-9.6%)	947 (6%)
	AN	3,216 (23.7%)	3,929 (30.5%)	798 (5.9%)	1,511 (11.7%)
	BN	4,256 (38.5%)	4,430 (40.7%)	1,408 (12.7%)	1,583 (14.5%)
	D	1,523 (14.6%)	1,250 (11.7%)	1,023 (9.8%)	749 (7%)
	C	513 (5.8%)	-17 (-0.2%)	567 (6.4%)	37 (0.4%)
	All	1,540 (11.6%)	2,394 (19.2%)	108 (0.8%)	961 (7.7%)

Alternative 2D and 5A: Upstream—Sacramento River at Verona					
Month	**Water Year Type**	**EBC1 vs A2D_ELT**	**NAA_ELT vs. A2D_ELT**	**EBC1 vs A5A_ELT**	**NAA_ELT vs. A5A_ELT**
JUL	W	-163 (-1%)	-1,054 (-6.1%)	1,600 (9.8%)	709 (4.1%)
	AN	281 (1.6%)	-244 (-1.4%)	1,424 (8.1%)	898 (5%)
	BN	-381 (-2.3%)	-507 (-3%)	1,114 (6.7%)	988 (5.9%)
	D	-2,291 (-14%)	-2,183 (-13.4%)	474 (2.9%)	582 (3.6%)
	C	-3,921 (-27.1%)	-2,793 (-20.9%)	-3,425 (-23.7%)	-2,297 (-17.2%)
	All	-1,152 (-7.1%)	-1,344 (-8.2%)	509 (3.1%)	316 (1.9%)
AUG	W	-127 (-1%)	-1,057 (-7.9%)	811 (6.5%)	-118 (-0.9%)
	AN	36 (0.3%)	-957 (-6.5%)	2,147 (15.7%)	1,154 (7.9%)
	BN	-424 (-3.2%)	-133 (-1%)	289 (2.2%)	579 (4.4%)
	D	-4,617 (-31.4%)	-2,986 (-22.9%)	-3,106 (-21.1%)	-1,475 (-11.3%)
	C	-860 (-9.3%)	48 (0.6%)	-1,553 (-16.9%)	-646 (-7.8%)
	All	-1,247 (-9.7%)	-1,146 (-9%)	-288 (-2.3%)	-188 (-1.5%)
SEP	W	6,192 (43.4%)	-2,402 (-10.5%)	5,428 (38%)	-3,166 (-13.8%)
	AN	4,738 (45%)	-3,392 (-18.2%)	4,352 (41.3%)	-3,778 (-20.2%)
	BN	-1,391 (-14%)	-2,199 (-20.4%)	-1,861 (-18.7%)	-2,669 (-24.8%)
	D	-2,626 (-24.9%)	-703 (-8.2%)	-2,885 (-27.4%)	-962 (-11.2%)
	C	-458 (-5.9%)	42 (0.6%)	-650 (-8.4%)	-149 (-2.1%)
	All	1,776 (15.8%)	-1,781 (-12.1%)	1,312 (11.7%)	-2,245 (-15.2%)
OCT	W	-643 (-5.6%)	180 (1.7%)	-668 (-5.8%)	154 (1.4%)
	AN	-801 (-8.5%)	-37 (-0.4%)	-679 (-7.2%)	85 (1%)
	BN	-980 (-9.9%)	19 (0.2%)	-667 (-6.8%)	332 (3.7%)
	D	143 (1.7%)	309 (3.6%)	-87 (-1%)	79 (0.9%)
	C	-481 (-5.6%)	201 (2.6%)	-653 (-7.6%)	29 (0.4%)
	All	-527 (-5.3%)	152 (1.7%)	-540 (-5.5%)	140 (1.5%)
NOV	W	-327 (-2.1%)	-1,196 (-7.4%)	-106 (-0.7%)	-975 (-6%)
	AN	-409 (-3.5%)	-1,793 (-13.6%)	-44 (-0.4%)	-1,429 (-10.8%)
	BN	-708 (-7.2%)	-1,532 (-14.3%)	-617 (-6.3%)	-1,440 (-13.5%)
	D	-1,001 (-9.9%)	-869 (-8.7%)	-991 (-9.8%)	-859 (-8.6%)
	C	-515 (-7%)	-457 (-6.3%)	-516 (-7%)	-458 (-6.3%)
	All	-580 (-5%)	-1,161 (-9.6%)	-438 (-3.8%)	-1,020 (-8.4%)
DEC	W	-2,632 (-7.8%)	-2,016 (-6.1%)	-2,531 (-7.5%)	-1,915 (-5.8%)
	AN	46 (0.3%)	-797 (-4.3%)	199 (1.1%)	-644 (-3.5%)
	BN	-103 (-0.8%)	-260 (-2%)	172 (1.3%)	14 (0.1%)
	D	-63 (-0.5%)	158 (1.3%)	-263 (-2.1%)	-42 (-0.3%)
	C	-517 (-5.3%)	529 (6.1%)	-274 (-2.8%)	773 (8.9%)
	All	-935 (-4.7%)	-688 (-3.5%)	-842 (-4.3%)	-595 (-3.1%)

[a] Red boxes indicate that flows under the alternative are more than 5% lower than flows under the baseline; green boxes indicate that flows under the alternative are more than 5% greater than flows under the baseline.

Trinity River below Lewiston

Table 9. Mean Monthly Flows (cfs) for Model Scenarios in the Trinity River Below Lewiston, Year-Round

Alternative 2D and 5A: Upstream—Trinity River below Lewiston					
Month	**Water Year Type**	**EXISTING CONDITIONS**	**NAA_ELT**	**A2D_ELT**	**A5A_ELT**
JAN	W	1,440	1,570	1,560	1,594
	AN	300	300	375	300
	BN	358	300	300	300
	D	300	300	300	300
	C	300	300	300	300
	All	671	703	710	710
FEB	W	1,056	1,209	1,302	1,275
	AN	689	773	843	843
	BN	517	559	559	559
	D	300	300	300	300
	C	300	300	300	300
	All	634	702	741	733
MAR	W	1,209	1,335	1,409	1,370
	AN	436	475	475	475
	BN	319	302	300	300
	D	300	300	300	300
	C	300	300	300	300
	All	611	654	677	665
APR	W	721	740	738	754
	AN	469	561	467	467
	BN	507	508	508	508
	D	529	529	529	529
	C	575	580	580	580
	All	584	605	590	595
MAY	W	4,636	4,620	4,620	4,620
	AN	4,462	4,450	4,450	4,450
	BN	3,774	3,763	3,763	3,763
	D	3,216	3,216	3,216	3,216
	C	2,092	1,973	1,973	1,973
	All	3,779	3,753	3,753	3,753
JUN	W	3,371	3,613	3,613	3,613
	AN	2,488	2,663	2,663	2,663
	BN	1,672	1,767	1,767	1,767
	D	1,251	1,251	1,251	1,251
	C	783	783	783	783
	All	2,108	2,226	2,226	2,226

Alternative 2D and 5A: Upstream—Trinity River below Lewiston					
Month	**Water Year Type**	**EXISTING CONDITIONS**	**NAA_ELT**	**A2D_ELT**	**A5A_ELT**
JUL	W	1,289	1,161	1,161	1,161
	AN	1,048	1,048	1,048	1,048
	BN	869	916	916	916
	D	667	667	667	667
	C	450	450	450	450
	All	923	890	890	890
AUG	W	450	450	450	450
	AN	450	450	450	450
	BN	450	450	450	450
	D	450	450	450	450
	C	450	413	413	413
	All	450	445	445	445
SEP	W	450	450	450	450
	AN	450	450	450	450
	BN	450	450	450	450
	D	450	450	450	450
	C	450	356	374	375
	All	450	436	439	439
OCT	W	373	373	373	373
	AN	373	337	312	342
	BN	346	346	346	346
	D	373	352	352	352
	C	373	342	342	373
	All	368	354	350	359
NOV	W	489	510	461	460
	AN	300	275	275	275
	BN	300	300	300	300
	D	300	283	283	283
	C	300	263	275	275
	All	360	354	340	340
DEC	W	1,072	1,281	1,380	1,282
	AN	300	300	300	300
	BN	300	300	300	300
	D	300	300	300	300
	C	300	300	300	300
	All	545	611	642	611

Table 10. Differences[a] (Percent Differences) between Pairs of Model Scenarios in the Trinity River Below Lewiston, Year-Round

Alternative 2D and 5A: Upstream—Trinity River below Lewiston					
Month	**Water Year Type**	**EBC1 vs A2D_ELT**	**NAA_ELT vs. A2D_ELT**	**EBC1 vs A5A_ELT**	**NAA_ELT vs. A5A_ELT**
JAN	W	120 (8.3%)	-10 (-0.6%)	155 (10.7%)	25 (1.6%)
	AN	75 (24.9%)	75 (24.9%)	0 (0%)	0 (0%)
	BN	-58 (-16.3%)	0 (0%)	-58 (-16.3%)	0 (0%)
	D	0 (0%)	0 (0%)	0 (0%)	0 (0%)
	C	0 (0%)	0 (0%)	0 (0%)	0 (0%)
	All	39 (5.8%)	8 (1.1%)	39 (5.8%)	8 (1.1%)
FEB	W	246 (23.3%)	93 (7.7%)	218 (20.7%)	66 (5.4%)
	AN	153 (22.3%)	70 (9%)	153 (22.3%)	70 (9%)
	BN	43 (8.2%)	0 (0%)	43 (8.2%)	0 (0%)
	D	0 (0%)	0 (0%)	0 (0%)	0 (0%)
	C	0 (0%)	0 (0%)	0 (0%)	0 (0%)
	All	108 (17%)	40 (5.7%)	99 (15.6%)	31 (4.4%)
MAR	W	200 (16.5%)	73 (5.5%)	161 (13.3%)	34 (2.6%)
	AN	39 (8.9%)	0 (0%)	39 (8.9%)	0 (0%)
	BN	-19 (-5.8%)	-2 (-0.7%)	-19 (-5.8%)	-2 (-0.7%)
	D	0 (0%)	0 (0%)	0 (0%)	0 (0%)
	C	0 (0%)	0 (0%)	0 (0%)	0 (0%)
	All	66 (10.8%)	23 (3.5%)	53 (8.7%)	11 (1.6%)
APR	W	16 (2.3%)	-2 (-0.3%)	32 (4.5%)	14 (1.9%)
	AN	-3 (-0.6%)	-95 (-16.9%)	-3 (-0.6%)	-95 (-16.9%)
	BN	1 (0.2%)	0 (0%)	1 (0.2%)	0 (0%)
	D	0 (0%)	0 (0%)	0 (0%)	0 (0%)
	C	5 (0.9%)	0 (0%)	5 (0.9%)	0 (0%)
	All	6 (1%)	-15 (-2.4%)	11 (1.8%)	-9 (-1.6%)
MAY	W	-16 (-0.3%)	0 (0%)	-16 (-0.3%)	0 (0%)
	AN	-12 (-0.3%)	0 (0%)	-12 (-0.3%)	0 (0%)
	BN	-12 (-0.3%)	0 (0%)	-12 (-0.3%)	0 (0%)
	D	0 (0%)	0 (0%)	0 (0%)	0 (0%)
	C	-119 (-5.7%)	0 (0%)	-119 (-5.7%)	0 (0%)
	All	-26 (-0.7%)	0 (0%)	-26 (-0.7%)	0 (0%)
JUN	W	242 (7.2%)	0 (0%)	242 (7.2%)	0 (0%)
	AN	175 (7%)	0 (0%)	175 (7%)	0 (0%)
	BN	96 (5.7%)	0 (0%)	96 (5.7%)	0 (0%)
	D	0 (0%)	0 (0%)	0 (0%)	0 (0%)
	C	0 (0%)	0 (0%)	0 (0%)	0 (0%)
	All	119 (5.6%)	0 (0%)	119 (5.6%)	0 (0%)

Alternative 2D and 5A: Upstream—Trinity River below Lewiston					
Month	**Water Year Type**	**EBC1 vs A2D_ELT**	**NAA_ELT vs. A2D_ELT**	**EBC1 vs A5A_ELT**	**NAA_ELT vs. A5A_ELT**
JUL	W	-128 (-9.9%)	0 (0%)	-128 (-9.9%)	0 (0%)
	AN	0 (0%)	0 (0%)	0 (0%)	0 (0%)
	BN	47 (5.4%)	0 (0%)	47 (5.4%)	0 (0%)
	D	0 (0%)	0 (0%)	0 (0%)	0 (0%)
	C	0 (0%)	0 (0%)	0 (0%)	0 (0%)
	All	-33 (-3.5%)	0 (0%)	-33 (-3.5%)	0 (0%)
AUG	W	0 (0%)	0 (0%)	0 (0%)	0 (0%)
	AN	0 (0%)	0 (0%)	0 (0%)	0 (0%)
	BN	0 (0%)	0 (0%)	0 (0%)	0 (0%)
	D	0 (0%)	0 (0%)	0 (0%)	0 (0%)
	C	-38 (-8.3%)	0 (0%)	-38 (-8.3%)	0 (0%)
	All	-5 (-1.2%)	0 (0%)	-5 (-1.2%)	0 (0%)
SEP	W	0 (0%)	0 (0%)	0 (0%)	0 (0%)
	AN	0 (0%)	0 (0%)	0 (0%)	0 (0%)
	BN	0 (0%)	0 (0%)	0 (0%)	0 (0%)
	D	0 (0%)	0 (0%)	0 (0%)	0 (0%)
	C	-76 (-16.9%)	18 (5.2%)	-75 (-16.7%)	19 (5.5%)
	All	-11 (-2.5%)	3 (0.6%)	-11 (-2.4%)	3 (0.7%)
OCT	W	0 (0%)	0 (0%)	0 (0%)	0 (0%)
	AN	-61 (-16.4%)	-25 (-7.6%)	-31 (-8.3%)	5 (1.4%)
	BN	0 (0%)	0 (0%)	0 (0%)	0 (0%)
	D	-21 (-5.6%)	0 (0%)	-21 (-5.6%)	0 (0%)
	C	-31 (-8.3%)	0 (0%)	0 (0%)	31 (9.1%)
	All	-18 (-4.9%)	-4 (-1.1%)	-9 (-2.5%)	5 (1.5%)
NOV	W	-28 (-5.7%)	-49 (-9.7%)	-28 (-5.7%)	-49 (-9.7%)
	AN	-25 (-8.3%)	0 (0%)	-25 (-8.3%)	0 (0%)
	BN	0 (0%)	0 (0%)	0 (0%)	0 (0%)
	D	-17 (-5.6%)	0 (0%)	-17 (-5.6%)	0 (0%)
	C	-25 (-8.3%)	12 (4.5%)	-25 (-8.3%)	12 (4.5%)
	All	-20 (-5.5%)	-14 (-3.9%)	-20 (-5.5%)	-14 (-3.9%)
DEC	W	308 (28.7%)	98 (7.7%)	210 (19.6%)	1 (0.1%)
	AN	0 (0%)	0 (0%)	0 (0%)	0 (0%)
	BN	0 (0%)	0 (0%)	0 (0%)	0 (0%)
	D	0 (0%)	0 (0%)	0 (0%)	0 (0%)
	C	0 (0%)	0 (0%)	0 (0%)	0 (0%)
	All	98 (17.9%)	31 (5.1%)	67 (12.2%)	0 (0%)

[a] Red boxes indicate that flows under the alternative are more than 5% lower than flows under the baseline; green boxes indicate that flows under the alternative are more than 5% greater than flows under the baseline.

Clear Creek below Whiskeytown

Table 11. Mean Monthly Flows (cfs) for Model Scenarios in Clear Creek Below Whiskeytown, Year-Round

Alternative 2D and 5A: Upstream—Clear Creek below Whiskeytown					
Month	**Water Year Type**	**EXISTING CONDITIONS**	**NAA_ELT**	**A2D_ELT**	**A5A_ELT**
JAN	W	220	309	309	309
	AN	192	192	192	192
	BN	189	189	189	189
	D	184	192	192	192
	C	155	166	166	171
	All	193	225	225	225
FEB	W	220	249	249	249
	AN	197	196	196	196
	BN	189	189	189	189
	D	184	192	192	192
	C	155	166	166	171
	All	194	206	206	207
MAR	W	200	207	207	207
	AN	197	203	196	206
	BN	189	192	189	189
	D	186	192	192	192
	C	155	166	166	171
	All	188	194	193	195
APR	W	200	200	200	200
	AN	197	196	196	196
	BN	189	192	189	189
	D	188	192	192	192
	C	155	166	166	171
	All	189	191	191	192
MAY	W	277	277	277	277
	AN	277	277	277	277
	BN	263	269	269	269
	D	264	264	264	264
	C	211	224	224	224
	All	262	265	265	265
JUN	W	200	200	200	200
	AN	200	200	200	200
	BN	181	186	186	186
	D	180	180	180	180
	C	115	120	120	120
	All	180	181	181	181

Alternative 2D and 5A: Upstream—Clear Creek below Whiskeytown					
Month	**Water Year Type**	**EXISTING CONDITIONS**	**NAA_ELT**	**A2D_ELT**	**A5A_ELT**
JUL	W	85	85	85	85
	AN	85	85	85	85
	BN	85	85	85	85
	D	85	85	85	85
	C	85	99	85	94
	All	85	87	85	86
AUG	W	85	85	85	85
	AN	85	85	85	85
	BN	85	85	85	85
	D	85	85	85	85
	C	94	85	94	85
	All	86	85	86	85
SEP	W	150	150	150	150
	AN	150	150	150	150
	BN	150	150	150	150
	D	144	150	150	150
	C	133	121	108	121
	All	146	146	144	146
OCT	W	198	198	198	198
	AN	183	183	183	183
	BN	189	179	179	189
	D	175	183	175	183
	C	150	165	154	167
	All	182	185	181	187
NOV	W	198	198	198	198
	AN	185	180	180	180
	BN	184	189	189	189
	D	177	184	176	176
	C	155	158	158	158
	All	183	185	183	183
DEC	W	198	198	198	198
	AN	185	192	192	192
	BN	189	189	189	189
	D	177	189	189	189
	C	155	166	166	171
	All	184	189	189	190

Table 12. Differences[a] (Percent Differences) between Pairs of Model Scenarios in Clear Creek Below Whiskeytown, Year-Round

Alternative 2D and 5A: Upstream—Clear Creek below Whiskeytown					
Month	**Water Year Type**	**EBC1 vs A2D_ELT**	**NAA_ELT vs. A2D_ELT**	**EBC1 vs A5A_ELT**	**NAA_ELT vs. A5A_ELT**
JAN	W	88 (40.1%)	0 (0%)	89 (40.2%)	0 (0%)
	AN	0 (-0.1%)	0 (0%)	0 (-0.1%)	0 (0%)
	BN	0 (0%)	0 (0%)	0 (0%)	0 (0%)
	D	7 (3.9%)	0 (0%)	7 (3.9%)	0 (0%)
	C	11 (7.1%)	0 (0%)	16 (10.2%)	5 (2.9%)
	All	31 (16.1%)	0 (0%)	32 (16.5%)	1 (0.3%)
FEB	W	29 (13.3%)	0 (0%)	29 (13.3%)	0 (0%)
	AN	-1 (-0.4%)	0 (0%)	-1 (-0.4%)	0 (0%)
	BN	0 (0%)	0 (0%)	0 (0%)	0 (0%)
	D	7 (3.9%)	0 (0%)	7 (3.9%)	0 (0%)
	C	11 (7.1%)	0 (0%)	16 (10.2%)	5 (2.9%)
	All	12 (6.4%)	0 (0%)	13 (6.7%)	1 (0.4%)
MAR	W	7 (3.3%)	0 (0%)	7 (3.4%)	0 (0.1%)
	AN	-1 (-0.4%)	-7 (-3.7%)	9 (4.7%)	2 (1.2%)
	BN	0 (0%)	-3 (-1.4%)	0 (0%)	-3 (-1.4%)
	D	6 (3.2%)	0 (0%)	6 (3.2%)	0 (0%)
	C	11 (7.1%)	0 (0%)	16 (10.2%)	5 (2.9%)
	All	5 (2.6%)	-2 (-0.8%)	7 (3.8%)	1 (0.3%)
APR	W	0 (0%)	0 (0%)	0 (0.1%)	0 (0.1%)
	AN	-1 (-0.4%)	0 (0%)	-1 (-0.4%)	0 (0%)
	BN	0 (0%)	-3 (-1.4%)	0 (0%)	-3 (-1.4%)
	D	3 (1.7%)	0 (0%)	3 (1.7%)	0 (0%)
	C	11 (7.1%)	0 (0%)	16 (10.2%)	5 (2.9%)
	All	2 (1.2%)	0 (-0.2%)	3 (1.6%)	0 (0.2%)
MAY	W	0 (0%)	0 (0%)	0 (0%)	0 (0%)
	AN	0 (0%)	0 (0%)	0 (0%)	0 (0%)
	BN	6 (2.2%)	0 (0%)	6 (2.2%)	0 (0%)
	D	0 (0%)	0 (0%)	0 (0%)	0 (0%)
	C	13 (6.2%)	0 (0%)	13 (6.2%)	0 (0%)
	All	3 (1.1%)	0 (0%)	3 (1.1%)	0 (0%)
JUN	W	0 (0%)	0 (0%)	0 (0%)	0 (0%)
	AN	0 (0%)	0 (0%)	0 (0%)	0 (0%)
	BN	5 (2.6%)	0 (0%)	5 (2.6%)	0 (0%)
	D	0 (0%)	0 (0%)	0 (0%)	0 (0%)
	C	5 (4.7%)	0 (0%)	5 (4.7%)	0 (0%)
	All	2 (0.9%)	0 (0%)	2 (0.9%)	0 (0%)

Alternative 2D and 5A: Upstream—Clear Creek below Whiskeytown					
Month	**Water Year Type**	**EBC1 vs A2D_ELT**	**NAA_ELT vs. A2D_ELT**	**EBC1 vs A5A_ELT**	**NAA_ELT vs. A5A_ELT**
JUL	W	0 (0%)	0 (0%)	0 (0%)	0 (0%)
	AN	0 (0%)	0 (0%)	0 (0%)	0 (0%)
	BN	0 (0%)	0 (0%)	0 (0%)	0 (0%)
	D	0 (0%)	0 (0%)	0 (0%)	0 (0%)
	C	0 (0%)	-14 (-13.8%)	9 (10.6%)	-5 (-4.7%)
	All	0 (0%)	-2 (-2.3%)	1 (1.5%)	-1 (-0.8%)
AUG	W	0 (0%)	0 (0%)	0 (0%)	0 (0%)
	AN	0 (0%)	0 (0%)	0 (0%)	0 (0%)
	BN	0 (0%)	0 (0%)	0 (0%)	0 (0%)
	D	0 (0%)	0 (0%)	0 (0%)	0 (0%)
	C	0 (-0.3%)	9 (10.6%)	-9 (-9.9%)	0 (0%)
	All	0 (0%)	1 (1.6%)	-1 (-1.6%)	0 (0%)
SEP	W	0 (0%)	0 (0%)	0 (0%)	0 (0%)
	AN	0 (0%)	0 (0%)	0 (0%)	0 (0%)
	BN	0 (0%)	0 (0%)	0 (0%)	0 (0%)
	D	6 (3.8%)	0 (0%)	6 (3.8%)	0 (0%)
	C	-25 (-18.7%)	-12 (-10.3%)	-12 (-9.4%)	0 (0%)
	All	-2 (-1.7%)	-2 (-1.3%)	-1 (-0.4%)	0 (0%)
OCT	W	0 (0%)	0 (0%)	0 (0%)	0 (0%)
	AN	0 (0%)	0 (0%)	0 (0%)	0 (0%)
	BN	-11 (-5.7%)	0 (0%)	0 (0%)	11 (6%)
	D	0 (0%)	-8 (-4.5%)	8 (4.8%)	0 (0%)
	C	4 (2.8%)	-11 (-6.5%)	17 (11.1%)	2 (1.1%)
	All	-1 (-0.7%)	-3 (-1.8%)	4 (2.3%)	2 (1.1%)
NOV	W	0 (0%)	0 (0%)	0 (0%)	0 (0%)
	AN	-5 (-2.8%)	0 (0%)	-5 (-2.8%)	0 (0%)
	BN	6 (3.1%)	0 (0%)	6 (3.1%)	0 (0%)
	D	-1 (-0.6%)	-8 (-4.5%)	-1 (-0.6%)	-8 (-4.5%)
	C	3 (2.2%)	0 (0%)	3 (2.2%)	0 (0%)
	All	0 (0.3%)	-2 (-1%)	0 (0.3%)	-2 (-1%)
DEC	W	0 (0%)	0 (-0.1%)	0 (0%)	0 (-0.1%)
	AN	7 (3.6%)	0 (0%)	7 (3.6%)	0 (0%)
	BN	0 (0%)	0 (0%)	0 (0%)	0 (0%)
	D	12 (6.6%)	0 (0%)	12 (6.6%)	0 (0%)
	C	11 (7.1%)	0 (0%)	16 (10.2%)	5 (2.9%)
	All	5 (2.8%)	0 (0%)	6 (3.2%)	1 (0.4%)

[a] Red boxes indicate that flows under the alternative are more than 5% lower than flows under the baseline; green boxes indicate that flows under the alternative are more than 5% greater than flows under the baseline.

Feather River Low-Flow Channel (Upstream of Thermalito Afterbay)

Table 13. Mean Monthly Flows (cfs) for Model Scenarios in the Feather River Upstream of Thermalito Afterbay (Low-Flow Channel), Year-Round

Alternative 2D and 5A: Upstream—Feather River Low-Flow Channel (Upstream of Thermalito Afterbay)					
Month	**Water Year Type**	**EXISTING CONDITIONS**	**NAA_ELT**	**A2D_ELT**	**A5A_ELT**
JAN	W	800	800	800	800
	AN	800	800	800	800
	BN	800	800	800	800
	D	800	800	800	800
	C	800	800	800	800
	All	800	800	800	800
FEB	W	800	800	800	800
	AN	800	800	800	800
	BN	800	800	800	800
	D	800	800	800	800
	C	800	800	800	800
	All	800	800	800	800
MAR	W	800	800	800	800
	AN	800	800	800	800
	BN	800	800	800	800
	D	800	800	800	800
	C	800	800	800	800
	All	800	800	800	800
APR	W	700	700	700	700
	AN	700	700	700	700
	BN	700	700	700	700
	D	700	700	700	700
	C	700	700	700	700
	All	700	700	700	700
MAY	W	700	700	700	700
	AN	700	700	700	700
	BN	700	700	700	700
	D	700	700	700	700
	C	700	700	700	700
	All	700	700	700	700
JUN	W	700	700	700	700
	AN	700	700	700	700
	BN	700	700	700	700
	D	700	700	700	700
	C	700	700	700	700
	All	700	700	700	700

Alternative 2D and 5A: Upstream—Feather River Low-Flow Channel (Upstream of Thermalito Afterbay)					
Month	**Water Year Type**	**EXISTING CONDITIONS**	**NAA_ELT**	**A2D_ELT**	**A5A_ELT**
JUL	W	700	700	700	700
	AN	700	700	700	700
	BN	700	700	700	700
	D	700	700	700	700
	C	700	700	700	700
	All	700	700	700	700
AUG	W	700	700	700	700
	AN	700	700	700	700
	BN	700	700	700	700
	D	700	700	700	700
	C	700	700	700	700
	All	700	700	700	700
SEP	W	773	773	773	773
	AN	773	773	773	773
	BN	773	773	773	773
	D	773	773	773	773
	C	773	773	773	773
	All	773	773	773	773
OCT	W	800	800	800	800
	AN	800	800	800	800
	BN	800	800	800	800
	D	800	800	800	800
	C	800	800	800	800
	All	800	800	800	800
NOV	W	800	800	800	800
	AN	800	800	800	800
	BN	800	800	800	800
	D	800	800	800	800
	C	800	800	800	800
	All	800	800	800	800
DEC	W	800	800	800	800
	AN	800	800	800	800
	BN	800	800	800	800
	D	800	800	800	800
	C	800	800	800	800
	All	800	800	800	800

Table 14. Differences (Percent Differences) between Pairs of Model Scenarios in the Feather River Upstream of Thermalito Afterbay (Low-Flow Channel), Year-Round

Alternative 2D and 5A: Upstream—Feather River Low-Flow Channel (Upstream of Thermalito Afterbay)					
Month	**Water Year Type**	**EBC1 vs A2D_ELT**	**NAA_ELT vs. A2D_ELT**	**EBC1 vs A5A_ELT**	**NAA_ELT vs. A5A_ELT**
JAN	W	0 (0%)	0 (0%)	0 (0%)	0 (0%)
	AN	0 (0%)	0 (0%)	0 (0%)	0 (0%)
	BN	0 (0%)	0 (0%)	0 (0%)	0 (0%)
	D	0 (0%)	0 (0%)	0 (0%)	0 (0%)
	C	0 (0%)	0 (0%)	0 (0%)	0 (0%)
	All	0 (0%)	0 (0%)	0 (0%)	0 (0%)
FEB	W	0 (0%)	0 (0%)	0 (0%)	0 (0%)
	AN	0 (0%)	0 (0%)	0 (0%)	0 (0%)
	BN	0 (0%)	0 (0%)	0 (0%)	0 (0%)
	D	0 (0%)	0 (0%)	0 (0%)	0 (0%)
	C	0 (0%)	0 (0%)	0 (0%)	0 (0%)
	All	0 (0%)	0 (0%)	0 (0%)	0 (0%)
MAR	W	0 (0%)	0 (0%)	0 (0%)	0 (0%)
	AN	0 (0%)	0 (0%)	0 (0%)	0 (0%)
	BN	0 (0%)	0 (0%)	0 (0%)	0 (0%)
	D	0 (0%)	0 (0%)	0 (0%)	0 (0%)
	C	0 (0%)	0 (0%)	0 (0%)	0 (0%)
	All	0 (0%)	0 (0%)	0 (0%)	0 (0%)
APR	W	0 (0%)	0 (0%)	0 (0%)	0 (0%)
	AN	0 (0%)	0 (0%)	0 (0%)	0 (0%)
	BN	0 (0%)	0 (0%)	0 (0%)	0 (0%)
	D	0 (0%)	0 (0%)	0 (0%)	0 (0%)
	C	0 (0%)	0 (0%)	0 (0%)	0 (0%)
	All	0 (0%)	0 (0%)	0 (0%)	0 (0%)
MAY	W	0 (0%)	0 (0%)	0 (0%)	0 (0%)
	AN	0 (0%)	0 (0%)	0 (0%)	0 (0%)
	BN	0 (0%)	0 (0%)	0 (0%)	0 (0%)
	D	0 (0%)	0 (0%)	0 (0%)	0 (0%)
	C	0 (0%)	0 (0%)	0 (0%)	0 (0%)
	All	0 (0%)	0 (0%)	0 (0%)	0 (0%)
JUN	W	0 (0%)	0 (0%)	0 (0%)	0 (0%)
	AN	0 (0%)	0 (0%)	0 (0%)	0 (0%)
	BN	0 (0%)	0 (0%)	0 (0%)	0 (0%)
	D	0 (0%)	0 (0%)	0 (0%)	0 (0%)
	C	0 (0%)	0 (0%)	0 (0%)	0 (0%)
	All	0 (0%)	0 (0%)	0 (0%)	0 (0%)

Alternative 2D and 5A: Upstream—Feather River Low-Flow Channel (Upstream of Thermalito Afterbay)					
Month	**Water Year Type**	**EBC1 vs A2D_ELT**	**NAA_ELT vs. A2D_ELT**	**EBC1 vs A5A_ELT**	**NAA_ELT vs. A5A_ELT**
JUL	W	0 (0%)	0 (0%)	0 (0%)	0 (0%)
	AN	0 (0%)	0 (0%)	0 (0%)	0 (0%)
	BN	0 (0%)	0 (0%)	0 (0%)	0 (0%)
	D	0 (0%)	0 (0%)	0 (0%)	0 (0%)
	C	0 (0%)	0 (0%)	0 (0%)	0 (0%)
	All	0 (0%)	0 (0%)	0 (0%)	0 (0%)
AUG	W	0 (0%)	0 (0%)	0 (0%)	0 (0%)
	AN	0 (0%)	0 (0%)	0 (0%)	0 (0%)
	BN	0 (0%)	0 (0%)	0 (0%)	0 (0%)
	D	0 (0%)	0 (0%)	0 (0%)	0 (0%)
	C	0 (0%)	0 (0%)	0 (0%)	0 (0%)
	All	0 (0%)	0 (0%)	0 (0%)	0 (0%)
SEP	W	0 (0%)	0 (0%)	0 (0%)	0 (0%)
	AN	0 (0%)	0 (0%)	0 (0%)	0 (0%)
	BN	0 (0%)	0 (0%)	0 (0%)	0 (0%)
	D	0 (0%)	0 (0%)	0 (0%)	0 (0%)
	C	0 (0%)	0 (0%)	0 (0%)	0 (0%)
	All	0 (0%)	0 (0%)	0 (0%)	0 (0%)
OCT	W	0 (0%)	0 (0%)	0 (0%)	0 (0%)
	AN	0 (0%)	0 (0%)	0 (0%)	0 (0%)
	BN	0 (0%)	0 (0%)	0 (0%)	0 (0%)
	D	0 (0%)	0 (0%)	0 (0%)	0 (0%)
	C	0 (0%)	0 (0%)	0 (0%)	0 (0%)
	All	0 (0%)	0 (0%)	0 (0%)	0 (0%)
NOV	W	0 (0%)	0 (0%)	0 (0%)	0 (0%)
	AN	0 (0%)	0 (0%)	0 (0%)	0 (0%)
	BN	0 (0%)	0 (0%)	0 (0%)	0 (0%)
	D	0 (0%)	0 (0%)	0 (0%)	0 (0%)
	C	0 (0%)	0 (0%)	0 (0%)	0 (0%)
	All	0 (0%)	0 (0%)	0 (0%)	0 (0%)
DEC	W	0 (0%)	0 (0%)	0 (0%)	0 (0%)
	AN	0 (0%)	0 (0%)	0 (0%)	0 (0%)
	BN	0 (0%)	0 (0%)	0 (0%)	0 (0%)
	D	0 (0%)	0 (0%)	0 (0%)	0 (0%)
	C	0 (0%)	0 (0%)	0 (0%)	0 (0%)
	All	0 (0%)	0 (0%)	0 (0%)	0 (0%)

[a] Red boxes indicate that flows under the alternative are more than 5% lower than flows under the baseline; green boxes indicate that flows under the alternative are more than 5% greater than flows under the baseline.

Feather River High-Flow Channel (at Thermalito Afterbay)

Table 15. Mean Monthly Flows (cfs) for Model Scenarios in the Feather River at Thermalito Afterbay (High-Flow Channel), Year-Round

Alternative 2D and 5A: Upstream—Feather River High-Flow Channel (at Thermalito Afterbay)					
Month	**Water Year Type**	**EXISTING CONDITIONS**	**NAA_ELT**	**A2D_ELT**	**A5A_ELT**
JAN	W	11,257	11,528	11,597	11,755
	AN	4,434	3,419	3,435	2,978
	BN	2,640	1,692	1,403	1,432
	D	1,798	1,477	1,556	1,598
	C	1,459	1,378	1,538	1,182
	All	5,277	4,970	4,986	4,931
FEB	W	12,466	13,732	14,159	14,430
	AN	7,411	5,793	7,837	6,855
	BN	3,916	2,280	2,332	1,879
	D	1,817	1,642	1,612	1,737
	C	1,610	1,467	1,503	1,486
	All	6,340	6,166	6,608	6,498
MAR	W	12,895	13,977	13,730	14,237
	AN	7,733	8,568	9,096	9,024
	BN	3,373	2,347	2,039	2,193
	D	2,017	1,521	1,742	1,848
	C	1,697	1,590	1,764	1,688
	All	6,487	6,653	6,673	6,862
APR	W	6,472	6,652	6,689	6,660
	AN	2,251	2,240	2,233	2,237
	BN	1,205	1,132	1,131	1,132
	D	1,286	1,448	1,686	1,370
	C	1,389	1,384	1,591	1,505
	All	3,073	3,150	3,244	3,153
MAY	W	7,528	6,380	6,370	6,373
	AN	3,340	3,342	4,307	3,342
	BN	1,205	1,316	1,567	1,375
	D	1,591	1,862	2,165	1,887
	C	1,574	1,877	1,742	1,825
	All	3,661	3,420	3,648	3,426
JUN	W	5,062	3,659	5,852	4,581
	AN	3,301	3,107	6,415	4,354
	BN	2,707	3,153	6,965	4,340
	D	3,134	3,432	4,246	3,905
	C	2,695	2,812	2,680	2,741
	All	3,632	3,318	5,307	4,089

Alternative 2D and 5A: Upstream—Feather River High-Flow Channel (at Thermalito Afterbay)					
Month	**Water Year Type**	**EXISTING CONDITIONS**	**NAA_ELT**	**A2D_ELT**	**A5A_ELT**
JUL	W	6,490	7,835	6,895	8,335
	AN	8,757	9,434	9,384	10,000
	BN	8,981	8,936	8,287	9,822
	D	8,294	7,980	5,975	8,032
	C	6,703	6,144	3,352	4,006
	All	7,674	8,041	6,776	8,133
AUG	W	3,308	5,462	4,689	4,969
	AN	6,042	6,948	6,160	7,883
	BN	6,295	6,348	5,696	6,590
	D	7,036	5,633	3,838	4,818
	C	2,613	2,236	2,557	2,024
	All	4,935	5,396	4,577	5,208
SEP	W	2,280	8,400	6,737	5,388
	AN	2,253	7,172	5,511	4,091
	BN	2,466	3,161	1,608	1,137
	D	2,366	1,473	1,264	1,012
	C	1,421	1,451	1,789	1,704
	All	2,201	4,788	3,756	2,973
OCT	W	3,456	3,025	3,245	3,367
	AN	2,386	2,577	2,779	2,927
	BN	3,183	2,820	3,012	3,067
	D	2,688	2,786	3,266	3,109
	C	2,472	2,233	2,381	2,543
	All	2,940	2,756	3,015	3,074
NOV	W	3,292	2,812	2,847	2,920
	AN	1,824	1,915	1,916	1,916
	BN	2,101	1,950	1,930	1,950
	D	1,859	1,729	1,764	1,773
	C	1,854	1,803	1,845	1,878
	All	2,349	2,148	2,170	2,203
DEC	W	7,157	5,543	5,339	5,578
	AN	2,951	3,344	3,479	3,217
	BN	2,176	2,096	2,135	2,324
	D	2,364	2,202	2,337	2,399
	C	2,609	1,781	2,237	2,494
	All	3,973	3,349	3,407	3,528

Table 16. Differences[a] (Percent Differences) between Pairs of Model Scenarios in the Feather River at Thermalito Afterbay (High-Flow Channel), Year-Round

Alternative 2D and 5A: Upstream—Feather River High-Flow Channel (at Thermalito Afterbay)					
Month	**Water Year Type**	**EBC1 vs A2D_ELT**	**NAA_ELT vs. A2D_ELT**	**EBC1 vs A5A_ELT**	**NAA_ELT vs. A5A_ELT**
JAN	W	340 (3%)	70 (0.6%)	497 (4.4%)	227 (2%)
	AN	-998 (-22.5%)	17 (0.5%)	-1,455 (-32.8%)	-440 (-12.9%)
	BN	-1,237 (-46.9%)	-289 (-17.1%)	-1,207 (-45.7%)	-260 (-15.4%)
	D	-242 (-13.5%)	79 (5.4%)	-200 (-11.1%)	121 (8.2%)
	C	79 (5.4%)	161 (11.7%)	-277 (-19%)	-196 (-14.2%)
	All	-291 (-5.5%)	16 (0.3%)	-346 (-6.6%)	-39 (-0.8%)
FEB	W	1,693 (13.6%)	427 (3.1%)	1,964 (15.8%)	698 (5.1%)
	AN	426 (5.8%)	2,044 (35.3%)	-556 (-7.5%)	1,062 (18.3%)
	BN	-1,584 (-40.5%)	52 (2.3%)	-2,037 (-52%)	-401 (-17.6%)
	D	-205 (-11.3%)	-30 (-1.8%)	-80 (-4.4%)	95 (5.8%)
	C	-108 (-6.7%)	36 (2.4%)	-125 (-7.7%)	19 (1.3%)
	All	268 (4.2%)	442 (7.2%)	158 (2.5%)	332 (5.4%)
MAR	W	835 (6.5%)	-248 (-1.8%)	1,342 (10.4%)	260 (1.9%)
	AN	1,363 (17.6%)	527 (6.2%)	1,291 (16.7%)	456 (5.3%)
	BN	-1,334 (-39.6%)	-308 (-13.1%)	-1,181 (-35%)	-154 (-6.6%)
	D	-275 (-13.6%)	221 (14.5%)	-168 (-8.4%)	327 (21.5%)
	C	67 (3.9%)	174 (11%)	-9 (-0.5%)	99 (6.2%)
	All	186 (2.9%)	20 (0.3%)	375 (5.8%)	209 (3.1%)
APR	W	217 (3.3%)	38 (0.6%)	188 (2.9%)	9 (0.1%)
	AN	-18 (-0.8%)	-7 (-0.3%)	-14 (-0.6%)	-3 (-0.1%)
	BN	-74 (-6.1%)	-1 (-0.1%)	-73 (-6.1%)	0 (0%)
	D	400 (31.1%)	238 (16.5%)	84 (6.5%)	-78 (-5.4%)
	C	202 (14.6%)	208 (15%)	116 (8.4%)	122 (8.8%)
	All	171 (5.6%)	93 (3%)	80 (2.6%)	3 (0.1%)
MAY	W	-1,158 (-15.4%)	-10 (-0.2%)	-1,155 (-15.3%)	-6 (-0.1%)
	AN	967 (28.9%)	965 (28.9%)	2 (0%)	0 (0%)
	BN	361 (30%)	250 (19%)	170 (14.1%)	59 (4.4%)
	D	574 (36.1%)	303 (16.3%)	296 (18.6%)	26 (1.4%)
	C	168 (10.7%)	-135 (-7.2%)	251 (16%)	-52 (-2.7%)
	All	-14 (-0.4%)	228 (6.7%)	-235 (-6.4%)	6 (0.2%)
JUN	W	790 (15.6%)	2,192 (59.9%)	-481 (-9.5%)	922 (25.2%)
	AN	3,114 (94.3%)	3,308 (106.5%)	1,052 (31.9%)	1,247 (40.1%)
	BN	4,258 (157.3%)	3,811 (120.9%)	1,634 (60.4%)	1,187 (37.7%)
	D	1,112 (35.5%)	814 (23.7%)	771 (24.6%)	472 (13.8%)
	C	-15 (-0.6%)	-132 (-4.7%)	46 (1.7%)	-70 (-2.5%)
	All	1,675 (46.1%)	1,989 (60%)	456 (12.6%)	771 (23.2%)

Alternative 2D and 5A: Upstream—Feather River High-Flow Channel (at Thermalito Afterbay)					
Month	**Water Year Type**	**EBC1 vs A2D_ELT**	**NAA_ELT vs. A2D_ELT**	**EBC1 vs A5A_ELT**	**NAA_ELT vs. A5A_ELT**
JUL	W	405 (6.2%)	-939 (-12%)	1,845 (28.4%)	501 (6.4%)
	AN	628 (7.2%)	-49 (-0.5%)	1,243 (14.2%)	566 (6%)
	BN	-694 (-7.7%)	-650 (-7.3%)	841 (9.4%)	885 (9.9%)
	D	-2,319 (-28%)	-2,005 (-25.1%)	-262 (-3.2%)	52 (0.7%)
	C	-3,351 (-50%)	-2,793 (-45.4%)	-2,697 (-40.2%)	-2,139 (-34.8%)
	All	-898 (-11.7%)	-1,265 (-15.7%)	458 (6%)	91 (1.1%)
AUG	W	1,381 (41.7%)	-773 (-14.2%)	1,661 (50.2%)	-494 (-9%)
	AN	118 (2%)	-788 (-11.3%)	1,841 (30.5%)	935 (13.5%)
	BN	-599 (-9.5%)	-653 (-10.3%)	295 (4.7%)	241 (3.8%)
	D	-3,198 (-45.5%)	-1,795 (-31.9%)	-2,218 (-31.5%)	-814 (-14.5%)
	C	-56 (-2.2%)	321 (14.4%)	-589 (-22.6%)	-212 (-9.5%)
	All	-357 (-7.2%)	-819 (-15.2%)	273 (5.5%)	-188 (-3.5%)
SEP	W	4,457 (195.5%)	-1,663 (-19.8%)	3,108 (136.3%)	-3,012 (-35.9%)
	AN	3,258 (144.6%)	-1,661 (-23.2%)	1,838 (81.6%)	-3,081 (-43%)
	BN	-858 (-34.8%)	-1,552 (-49.1%)	-1,329 (-53.9%)	-2,023 (-64%)
	D	-1,102 (-46.6%)	-209 (-14.2%)	-1,354 (-57.2%)	-461 (-31.3%)
	C	368 (25.9%)	338 (23.3%)	284 (20%)	253 (17.4%)
	All	1,556 (70.7%)	-1,032 (-21.5%)	772 (35.1%)	-1,816 (-37.9%)
OCT	W	-211 (-6.1%)	220 (7.3%)	-89 (-2.6%)	342 (11.3%)
	AN	393 (16.5%)	202 (7.8%)	541 (22.7%)	350 (13.6%)
	BN	-171 (-5.4%)	192 (6.8%)	-116 (-3.6%)	247 (8.8%)
	D	578 (21.5%)	480 (17.2%)	421 (15.7%)	323 (11.6%)
	C	-91 (-3.7%)	148 (6.6%)	72 (2.9%)	310 (13.9%)
	All	75 (2.6%)	259 (9.4%)	134 (4.6%)	318 (11.5%)
NOV	W	-446 (-13.5%)	35 (1.2%)	-373 (-11.3%)	108 (3.8%)
	AN	92 (5%)	1 (0%)	92 (5%)	1 (0%)
	BN	-171 (-8.2%)	-20 (-1%)	-151 (-7.2%)	0 (0%)
	D	-96 (-5.1%)	34 (2%)	-87 (-4.7%)	43 (2.5%)
	C	-9 (-0.5%)	43 (2.4%)	24 (1.3%)	75 (4.2%)
	All	-179 (-7.6%)	22 (1%)	-146 (-6.2%)	55 (2.6%)
DEC	W	-1,818 (-25.4%)	-204 (-3.7%)	-1,579 (-22.1%)	36 (0.6%)
	AN	528 (17.9%)	134 (4%)	266 (9%)	-127 (-3.8%)
	BN	-41 (-1.9%)	38 (1.8%)	148 (6.8%)	227 (10.8%)
	D	-27 (-1.1%)	135 (6.1%)	35 (1.5%)	197 (9%)
	C	-371 (-14.2%)	456 (25.6%)	-115 (-4.4%)	713 (40%)
	All	-567 (-14.3%)	58 (1.7%)	-445 (-11.2%)	179 (5.3%)

[a] Red boxes indicate that flows under the alternative are more than 5% lower than flows under the baseline; green boxes indicate that flows under the alternative are more than 5% greater than flows under the baseline.

Feather River at Confluence with Sacramento River

Table 17. Mean Monthly Flows (cfs) for Model Scenarios in the Feather River at the Confluence with the Sacramento River, Year-Round

Alternative 2D and 5A: Upstream—Feather River at Confluence with Sacramento River					
Month	**Water Year Type**	**EXISTING CONDITIONS**	**NAA_ELT**	**A2D_ELT**	**A5A_ELT**
JAN	W	23,533	24,852	24,920	25,077
	AN	12,430	11,755	11,773	11,318
	BN	6,499	5,658	5,370	5,403
	D	4,621	4,390	4,467	4,511
	C	3,646	3,551	3,708	3,352
	All	11,938	12,049	12,064	12,011
FEB	W	27,039	29,508	29,941	30,210
	AN	14,818	14,119	16,166	15,188
	BN	9,153	8,081	8,138	7,690
	D	4,402	4,365	4,332	4,461
	C	3,237	3,086	3,124	3,109
	All	13,744	14,212	14,657	14,549
MAR	W	24,172	25,585	25,344	25,849
	AN	19,990	21,173	21,698	21,628
	BN	8,136	7,175	6,873	7,048
	D	5,073	4,626	4,859	4,971
	C	2,933	2,695	2,871	2,825
	All	13,521	13,846	13,872	14,069
APR	W	15,897	16,056	16,104	16,072
	AN	9,832	9,733	9,732	9,732
	BN	5,401	5,232	5,239	5,239
	D	4,152	4,233	4,474	4,155
	C	3,298	3,195	3,407	3,324
	All	8,796	8,805	8,905	8,813
MAY	W	14,387	12,987	12,984	12,989
	AN	8,068	7,777	8,751	7,783
	BN	4,704	4,534	4,791	4,601
	D	3,652	3,660	3,965	3,689
	C	2,389	2,492	2,358	2,444
	All	7,697	7,198	7,431	7,210
JUN	W	10,222	7,790	9,995	8,712
	AN	6,391	5,485	8,786	6,739
	BN	4,495	4,346	8,163	5,542
	D	3,853	3,776	4,591	4,251
	C	2,782	2,678	2,550	2,612
	All	6,197	5,236	7,230	6,010

Alternative 2D and 5A: Upstream—Feather River at Confluence with Sacramento River					
Month	**Water Year Type**	**EXISTING CONDITIONS**	**NAA_ELT**	**A2D_ELT**	**A5A_ELT**
JUL	W	8,177	8,536	7,479	9,026
	AN	9,322	9,442	9,265	10,010
	BN	9,380	8,985	8,322	9,873
	D	8,290	7,690	5,685	7,749
	C	6,450	5,831	3,056	3,622
	All	8,322	8,164	6,843	8,243
AUG	W	4,923	6,656	5,572	6,122
	AN	7,080	7,790	6,851	8,721
	BN	7,236	7,098	6,414	7,352
	D	7,711	6,185	4,374	5,370
	C	2,841	2,408	2,730	2,223
	All	5,941	6,172	5,224	5,977
SEP	W	4,351	10,426	8,770	7,423
	AN	4,194	9,070	7,405	5,992
	BN	4,252	4,896	3,353	2,876
	D	4,179	3,281	3,025	2,808
	C	2,054	2,052	2,345	2,304
	All	3,937	6,490	5,444	4,675
OCT	W	4,176	3,741	3,970	4,097
	AN	2,630	2,839	3,051	3,198
	BN	3,754	3,394	3,601	3,652
	D	3,033	3,139	3,619	3,466
	C	2,938	2,701	2,851	3,003
	All	3,446	3,266	3,532	3,591
NOV	W	4,697	4,407	4,446	4,518
	AN	3,065	3,220	3,209	3,210
	BN	2,687	2,589	2,573	2,592
	D	2,342	2,284	2,319	2,327
	C	2,084	2,073	2,108	2,137
	All	3,216	3,115	3,136	3,168
DEC	W	12,409	11,909	11,710	11,949
	AN	5,193	6,005	6,142	5,883
	BN	3,079	3,342	3,385	3,575
	D	2,838	2,787	2,923	2,983
	C	2,975	2,152	2,611	2,867
	All	6,279	6,152	6,213	6,334

Table 18. Differences[a] (Percent Differences) between Pairs of Model Scenarios in the Feather River at the Confluence with the Sacramento River, Year-Round

Alternative 2D and 5A: Upstream—Feather River at Confluence with Sacramento River					
Month	**Water Year Type**	**EBC1 vs A2D_ELT**	**NAA_ELT vs. A2D_ELT**	**EBC1 vs A5A_ELT**	**NAA_ELT vs. A5A_ELT**
JAN	W	1,387 (5.9%)	69 (0.3%)	1,544 (6.6%)	225 (0.9%)
	AN	-657 (-5.3%)	18 (0.2%)	-1,112 (-8.9%)	-437 (-3.7%)
	BN	-1,129 (-17.4%)	-288 (-5.1%)	-1,096 (-16.9%)	-255 (-4.5%)
	D	-155 (-3.3%)	76 (1.7%)	-111 (-2.4%)	120 (2.7%)
	C	61 (1.7%)	156 (4.4%)	-294 (-8.1%)	-199 (-5.6%)
	All	126 (1.1%)	15 (0.1%)	72 (0.6%)	-39 (-0.3%)
FEB	W	2,902 (10.7%)	433 (1.5%)	3,172 (11.7%)	702 (2.4%)
	AN	1,348 (9.1%)	2,047 (14.5%)	369 (2.5%)	1,069 (7.6%)
	BN	-1,014 (-11.1%)	57 (0.7%)	-1,462 (-16%)	-391 (-4.8%)
	D	-69 (-1.6%)	-32 (-0.7%)	59 (1.3%)	97 (2.2%)
	C	-113 (-3.5%)	38 (1.2%)	-128 (-4%)	23 (0.7%)
	All	912 (6.6%)	445 (3.1%)	804 (5.9%)	337 (2.4%)
MAR	W	1,172 (4.8%)	-242 (-0.9%)	1,678 (6.9%)	264 (1%)
	AN	1,707 (8.5%)	524 (2.5%)	1,637 (8.2%)	454 (2.1%)
	BN	-1,262 (-15.5%)	-301 (-4.2%)	-1,088 (-13.4%)	-127 (-1.8%)
	D	-213 (-4.2%)	233 (5%)	-102 (-2%)	345 (7.5%)
	C	-61 (-2.1%)	176 (6.5%)	-108 (-3.7%)	129 (4.8%)
	All	350 (2.6%)	26 (0.2%)	548 (4%)	223 (1.6%)
APR	W	206 (1.3%)	48 (0.3%)	174 (1.1%)	16 (0.1%)
	AN	-100 (-1%)	-1 (0%)	-100 (-1%)	-1 (0%)
	BN	-162 (-3%)	7 (0.1%)	-161 (-3%)	8 (0.1%)
	D	322 (7.8%)	241 (5.7%)	4 (0.1%)	-77 (-1.8%)
	C	109 (3.3%)	212 (6.6%)	25 (0.8%)	129 (4%)
	All	110 (1.2%)	100 (1.1%)	18 (0.2%)	8 (0.1%)
MAY	W	-1,403 (-9.7%)	-3 (0%)	-1,398 (-9.7%)	2 (0%)
	AN	683 (8.5%)	974 (12.5%)	-285 (-3.5%)	6 (0.1%)
	BN	86 (1.8%)	257 (5.7%)	-104 (-2.2%)	66 (1.5%)
	D	313 (8.6%)	305 (8.3%)	37 (1%)	29 (0.8%)
	C	-31 (-1.3%)	-134 (-5.4%)	55 (2.3%)	-48 (-1.9%)
	All	-266 (-3.5%)	233 (3.2%)	-486 (-6.3%)	12 (0.2%)
JUN	W	-226 (-2.2%)	2,205 (28.3%)	-1,510 (-14.8%)	922 (11.8%)
	AN	2,395 (37.5%)	3,301 (60.2%)	348 (5.5%)	1,254 (22.9%)
	BN	3,668 (81.6%)	3,817 (87.8%)	1,047 (23.3%)	1,196 (27.5%)
	D	738 (19.1%)	814 (21.6%)	398 (10.3%)	475 (12.6%)
	C	-232 (-8.4%)	-128 (-4.8%)	-171 (-6.1%)	-66 (-2.5%)
	All	1,033 (16.7%)	1,994 (38.1%)	-187 (-3%)	775 (14.8%)

Alternative 2D and 5A: Upstream—Feather River at Confluence with Sacramento River					
Month	**Water Year Type**	**EBC1 vs A2D_ELT**	**NAA_ELT vs. A2D_ELT**	**EBC1 vs A5A_ELT**	**NAA_ELT vs. A5A_ELT**
JUL	W	-698 (-8.5%)	-1,058 (-12.4%)	849 (10.4%)	489 (5.7%)
	AN	-58 (-0.6%)	-178 (-1.9%)	688 (7.4%)	568 (6%)
	BN	-1,058 (-11.3%)	-663 (-7.4%)	493 (5.3%)	888 (9.9%)
	D	-2,605 (-31.4%)	-2,006 (-26.1%)	-541 (-6.5%)	58 (0.8%)
	C	-3,395 (-52.6%)	-2,776 (-47.6%)	-2,828 (-43.8%)	-2,209 (-37.9%)
	All	-1,479 (-17.8%)	-1,321 (-16.2%)	-79 (-0.9%)	79 (1%)
AUG	W	648 (13.2%)	-1,085 (-16.3%)	1,199 (24.4%)	-534 (-8%)
	AN	-229 (-3.2%)	-939 (-12.1%)	1,641 (23.2%)	931 (12%)
	BN	-821 (-11.3%)	-684 (-9.6%)	116 (1.6%)	254 (3.6%)
	D	-3,338 (-43.3%)	-1,811 (-29.3%)	-2,341 (-30.4%)	-815 (-13.2%)
	C	-110 (-3.9%)	323 (13.4%)	-617 (-21.7%)	-184 (-7.7%)
	All	-717 (-12.1%)	-948 (-15.4%)	36 (0.6%)	-196 (-3.2%)
SEP	W	4,418 (101.5%)	-1,657 (-15.9%)	3,071 (70.6%)	-3,004 (-28.8%)
	AN	3,211 (76.6%)	-1,665 (-18.4%)	1,797 (42.9%)	-3,078 (-33.9%)
	BN	-898 (-21.1%)	-1,543 (-31.5%)	-1,375 (-32.3%)	-2,020 (-41.3%)
	D	-1,154 (-27.6%)	-257 (-7.8%)	-1,371 (-32.8%)	-473 (-14.4%)
	C	291 (14.2%)	292 (14.2%)	250 (12.2%)	252 (12.3%)
	All	1,507 (38.3%)	-1,046 (-16.1%)	738 (18.7%)	-1,815 (-28%)
OCT	W	-206 (-4.9%)	230 (6.1%)	-79 (-1.9%)	356 (9.5%)
	AN	421 (16%)	212 (7.5%)	568 (21.6%)	359 (12.6%)
	BN	-153 (-4.1%)	206 (6.1%)	-102 (-2.7%)	257 (7.6%)
	D	586 (19.3%)	479 (15.3%)	434 (14.3%)	327 (10.4%)
	C	-87 (-3%)	150 (5.6%)	65 (2.2%)	303 (11.2%)
	All	86 (2.5%)	266 (8.2%)	145 (4.2%)	325 (10%)
NOV	W	-251 (-5.3%)	39 (0.9%)	-179 (-3.8%)	111 (2.5%)
	AN	145 (4.7%)	-11 (-0.3%)	146 (4.8%)	-10 (-0.3%)
	BN	-114 (-4.2%)	-16 (-0.6%)	-96 (-3.6%)	2 (0.1%)
	D	-23 (-1%)	35 (1.5%)	-15 (-0.6%)	43 (1.9%)
	C	23 (1.1%)	34 (1.6%)	52 (2.5%)	63 (3%)
	All	-80 (-2.5%)	21 (0.7%)	-47 (-1.5%)	53 (1.7%)
DEC	W	-700 (-5.6%)	-199 (-1.7%)	-460 (-3.7%)	40 (0.3%)
	AN	949 (18.3%)	137 (2.3%)	690 (13.3%)	-122 (-2%)
	BN	305 (9.9%)	43 (1.3%)	496 (16.1%)	233 (7%)
	D	85 (3%)	136 (4.9%)	146 (5.1%)	196 (7%)
	C	-364 (-12.2%)	459 (21.3%)	-108 (-3.6%)	715 (33.2%)
	All	-65 (-1%)	61 (1%)	56 (0.9%)	182 (3%)

[a] Red boxes indicate that flows under the alternative are more than 5% lower than flows under the baseline; green boxes indicate that flows under the alternative are more than 5% greater than flows under the baseline.

American River at Nimbus Dam

Table 19. Mean Monthly Flows (cfs) for Model Scenarios in the American River at Nimbus Dam, Year-Round

Alternative 2D and 5A: Upstream—American River at Nimbus Dam					
Month	**Water Year Type**	**EXISTING CONDITIONS**	**NAA_ELT**	**A2D_ELT**	**A5A_ELT**
JAN	W	8,806	10,113	10,111	10,159
	AN	4,833	4,941	4,975	4,938
	BN	2,392	2,334	2,077	2,204
	D	1,723	1,620	1,532	1,582
	C	1,474	1,241	1,317	1,187
	All	4,502	4,865	4,818	4,841
FEB	W	9,294	10,422	10,473	10,454
	AN	6,469	7,220	7,534	7,388
	BN	4,360	4,706	4,752	4,817
	D	1,852	1,769	1,753	1,756
	C	1,185	1,073	1,130	1,043
	All	5,218	5,710	5,785	5,756
MAR	W	6,089	6,454	6,454	6,454
	AN	5,454	5,762	5,816	5,816
	BN	2,429	2,622	2,646	2,654
	D	2,191	2,184	2,279	2,212
	C	939	888	873	888
	All	3,762	3,947	3,977	3,966
APR	W	5,300	5,368	5,367	5,368
	AN	3,546	3,356	3,352	3,354
	BN	3,126	3,117	3,143	3,064
	D	1,837	1,761	1,842	1,740
	C	1,156	1,091	1,289	1,165
	All	3,305	3,271	3,322	3,268
MAY	W	6,157	5,673	5,672	5,672
	AN	3,885	3,148	3,384	3,171
	BN	2,930	2,466	2,715	2,569
	D	1,790	1,629	1,716	1,711
	C	1,182	1,319	1,054	1,328
	All	3,587	3,231	3,288	3,271
JUN	W	6,003	4,521	4,809	4,692
	AN	3,346	2,855	3,460	3,245
	BN	2,863	2,558	3,368	3,374
	D	2,506	2,564	3,092	2,962
	C	1,824	1,297	1,273	1,271
	All	3,699	3,041	3,471	3,375

Alternative 2D and 5A: Upstream—American River at Nimbus Dam					
Month	**Water Year Type**	**EXISTING CONDITIONS**	**NAA_ELT**	**A2D_ELT**	**A5A_ELT**
JUL	W	4,108	3,571	3,831	3,877
	AN	4,638	4,634	4,567	4,973
	BN	4,744	4,544	4,633	4,216
	D	3,577	3,091	3,280	3,552
	C	1,784	1,670	1,939	1,744
	All	3,838	3,509	3,678	3,712
AUG	W	3,520	2,576	2,407	2,547
	AN	2,542	2,200	2,044	2,080
	BN	2,495	2,313	2,165	2,125
	D	2,613	1,779	1,414	1,409
	C	1,500	1,308	1,097	1,082
	All	2,707	2,115	1,903	1,942
SEP	W	4,025	3,982	3,375	3,444
	AN	2,764	2,645	2,100	2,305
	BN	2,370	1,915	1,459	1,523
	D	1,856	1,373	1,361	1,357
	C	1,164	761	702	881
	All	2,663	2,389	2,028	2,116
OCT	W	1,723	1,700	1,605	1,639
	AN	1,706	1,609	1,495	1,652
	BN	1,602	1,517	1,770	1,570
	D	1,468	1,479	1,366	1,422
	C	1,461	1,375	1,705	1,579
	All	1,605	1,559	1,579	1,573
NOV	W	3,527	3,436	2,934	3,029
	AN	3,181	3,187	2,866	2,920
	BN	2,067	1,985	1,707	1,814
	D	2,176	1,725	1,703	1,615
	C	1,994	1,707	1,696	1,668
	All	2,706	2,523	2,263	2,296
DEC	W	6,302	6,671	6,778	6,837
	AN	3,137	3,089	3,030	3,030
	BN	2,676	2,857	2,999	2,938
	D	1,741	1,643	1,566	1,582
	C	1,524	1,374	1,457	1,386
	All	3,519	3,617	3,661	3,663

Table 20. Differences[a] (Percent Differences) between Pairs of Model Scenarios in the American River at Nimbus Dam, Year-Round

Alternative 2D and 5A: Upstream—American River at Nimbus Dam					
Month	**Water Year Type**	**EBC1 vs A2D_ELT**	**NAA_ELT vs. A2D_ELT**	**EBC1 vs A5A_ELT**	**NAA_ELT vs. A5A_ELT**
JAN	W	1,305 (14.8%)	-1 (0%)	1,353 (15.4%)	46 (0.5%)
	AN	142 (2.9%)	34 (0.7%)	106 (2.2%)	-3 (-0.1%)
	BN	-315 (-13.2%)	-257 (-11%)	-188 (-7.9%)	-130 (-5.6%)
	D	-191 (-11.1%)	-88 (-5.4%)	-141 (-8.2%)	-38 (-2.3%)
	C	-157 (-10.6%)	76 (6.1%)	-287 (-19.5%)	-55 (-4.4%)
	All	316 (7%)	-47 (-1%)	339 (7.5%)	-24 (-0.5%)
FEB	W	1,179 (12.7%)	51 (0.5%)	1,161 (12.5%)	32 (0.3%)
	AN	1,065 (16.5%)	314 (4.4%)	919 (14.2%)	168 (2.3%)
	BN	392 (9%)	46 (1%)	457 (10.5%)	111 (2.4%)
	D	-99 (-5.3%)	-15 (-0.9%)	-97 (-5.2%)	-13 (-0.7%)
	C	-55 (-4.6%)	57 (5.3%)	-142 (-12%)	-31 (-2.9%)
	All	567 (10.9%)	75 (1.3%)	538 (10.3%)	46 (0.8%)
MAR	W	365 (6%)	0 (0%)	365 (6%)	0 (0%)
	AN	362 (6.6%)	53 (0.9%)	362 (6.6%)	53 (0.9%)
	BN	217 (8.9%)	24 (0.9%)	225 (9.3%)	32 (1.2%)
	D	88 (4%)	94 (4.3%)	21 (0.9%)	28 (1.3%)
	C	-66 (-7.1%)	-15 (-1.7%)	-51 (-5.4%)	0 (0%)
	All	215 (5.7%)	30 (0.8%)	204 (5.4%)	19 (0.5%)
APR	W	67 (1.3%)	0 (0%)	67 (1.3%)	0 (0%)
	AN	-193 (-5.5%)	-3 (-0.1%)	-191 (-5.4%)	-2 (0%)
	BN	18 (0.6%)	27 (0.9%)	-62 (-2%)	-53 (-1.7%)
	D	4 (0.2%)	81 (4.6%)	-97 (-5.3%)	-21 (-1.2%)
	C	134 (11.6%)	198 (18.2%)	10 (0.8%)	74 (6.8%)
	All	17 (0.5%)	51 (1.6%)	-37 (-1.1%)	-3 (-0.1%)
MAY	W	-485 (-7.9%)	-2 (0%)	-484 (-7.9%)	-1 (0%)
	AN	-501 (-12.9%)	236 (7.5%)	-714 (-18.4%)	23 (0.7%)
	BN	-215 (-7.3%)	249 (10.1%)	-361 (-12.3%)	103 (4.2%)
	D	-74 (-4.1%)	86 (5.3%)	-79 (-4.4%)	82 (5%)
	C	-128 (-10.8%)	-266 (-20.1%)	146 (12.4%)	9 (0.6%)
	All	-299 (-8.3%)	57 (1.8%)	-316 (-8.8%)	40 (1.2%)
JUN	W	-1,194 (-19.9%)	288 (6.4%)	-1,311 (-21.8%)	171 (3.8%)
	AN	114 (3.4%)	605 (21.2%)	-101 (-3%)	390 (13.7%)
	BN	505 (17.6%)	810 (31.7%)	511 (17.8%)	816 (31.9%)
	D	587 (23.4%)	528 (20.6%)	456 (18.2%)	397 (15.5%)
	C	-551 (-30.2%)	-23 (-1.8%)	-553 (-30.3%)	-26 (-2%)
	All	-228 (-6.2%)	431 (14.2%)	-324 (-8.8%)	334 (11%)

Alternative 2D and 5A: Upstream—American River at Nimbus Dam					
Month	**Water Year Type**	**EBC1 vs A2D_ELT**	**NAA_ELT vs. A2D_ELT**	**EBC1 vs A5A_ELT**	**NAA_ELT vs. A5A_ELT**
JUL	W	-277 (-6.8%)	260 (7.3%)	-231 (-5.6%)	306 (8.6%)
	AN	-71 (-1.5%)	-68 (-1.5%)	334 (7.2%)	338 (7.3%)
	BN	-111 (-2.3%)	89 (2%)	-529 (-11.1%)	-329 (-7.2%)
	D	-297 (-8.3%)	188 (6.1%)	-26 (-0.7%)	460 (14.9%)
	C	154 (8.6%)	268 (16.1%)	-41 (-2.3%)	73 (4.4%)
	All	-160 (-4.2%)	168 (4.8%)	-126 (-3.3%)	202 (5.8%)
AUG	W	-1,114 (-31.6%)	-169 (-6.6%)	-973 (-27.6%)	-29 (-1.1%)
	AN	-498 (-19.6%)	-156 (-7.1%)	-462 (-18.2%)	-120 (-5.5%)
	BN	-330 (-13.2%)	-148 (-6.4%)	-370 (-14.8%)	-188 (-8.1%)
	D	-1,198 (-45.9%)	-364 (-20.5%)	-1,204 (-46.1%)	-370 (-20.8%)
	C	-403 (-26.9%)	-211 (-16.1%)	-418 (-27.9%)	-226 (-17.3%)
	All	-804 (-29.7%)	-213 (-10%)	-765 (-28.2%)	-173 (-8.2%)
SEP	W	-650 (-16.1%)	-608 (-15.3%)	-581 (-14.4%)	-538 (-13.5%)
	AN	-664 (-24%)	-545 (-20.6%)	-459 (-16.6%)	-340 (-12.8%)
	BN	-911 (-38.5%)	-456 (-23.8%)	-848 (-35.8%)	-392 (-20.5%)
	D	-495 (-26.7%)	-12 (-0.9%)	-499 (-26.9%)	-16 (-1.2%)
	C	-462 (-39.7%)	-59 (-7.7%)	-283 (-24.3%)	121 (15.9%)
	All	-635 (-23.8%)	-361 (-15.1%)	-547 (-20.5%)	-273 (-11.4%)
OCT	W	-118 (-6.8%)	-95 (-5.6%)	-84 (-4.9%)	-61 (-3.6%)
	AN	-212 (-12.4%)	-114 (-7.1%)	-54 (-3.2%)	43 (2.7%)
	BN	168 (10.5%)	253 (16.7%)	-32 (-2%)	53 (3.5%)
	D	-102 (-6.9%)	-113 (-7.6%)	-46 (-3.2%)	-57 (-3.9%)
	C	245 (16.8%)	330 (24%)	118 (8.1%)	204 (14.8%)
	All	-26 (-1.6%)	20 (1.3%)	-33 (-2%)	13 (0.9%)
NOV	W	-593 (-16.8%)	-502 (-14.6%)	-498 (-14.1%)	-407 (-11.8%)
	AN	-315 (-9.9%)	-321 (-10.1%)	-261 (-8.2%)	-267 (-8.4%)
	BN	-360 (-17.4%)	-278 (-14%)	-253 (-12.2%)	-171 (-8.6%)
	D	-473 (-21.7%)	-21 (-1.2%)	-562 (-25.8%)	-110 (-6.4%)
	C	-299 (-15%)	-11 (-0.6%)	-326 (-16.4%)	-39 (-2.3%)
	All	-443 (-16.4%)	-260 (-10.3%)	-410 (-15.2%)	-227 (-9%)
DEC	W	477 (7.6%)	107 (1.6%)	536 (8.5%)	166 (2.5%)
	AN	-107 (-3.4%)	-60 (-1.9%)	-107 (-3.4%)	-59 (-1.9%)
	BN	323 (12.1%)	142 (5%)	262 (9.8%)	80 (2.8%)
	D	-175 (-10%)	-78 (-4.7%)	-159 (-9.1%)	-62 (-3.7%)
	C	-67 (-4.4%)	83 (6%)	-138 (-9.1%)	12 (0.9%)
	All	142 (4%)	44 (1.2%)	144 (4.1%)	46 (1.3%)

[a] Red boxes indicate that flows under the alternative are more than 5% lower than flows under the baseline; green boxes indicate that flows under the alternative are more than 5% greater than flows under the baseline.

American River at Confluence with Sacramento River

Table 21. Mean Monthly Flows (cfs) for Model Scenarios in the American River at the Confluence with the Sacramento River, Year-Round

Alternative 2D and 5A: Upstream—American River at Confluence with Sacramento River					
Month	**Water Year Type**	**EXISTING CONDITIONS**	**NAA_ELT**	**A2D_ELT**	**A5A_ELT**
JAN	W	8,748	10,031	10,029	10,076
	AN	4,806	4,895	4,930	4,893
	BN	2,326	2,246	1,989	2,116
	D	1,654	1,535	1,448	1,498
	C	1,403	1,152	1,228	1,098
	All	4,443	4,786	4,739	4,762
FEB	W	9,183	10,275	10,326	10,307
	AN	6,422	7,148	7,462	7,316
	BN	4,309	4,631	4,680	4,743
	D	1,781	1,679	1,665	1,667
	C	1,119	985	1,041	955
	All	5,142	5,607	5,683	5,654
MAR	W	5,979	6,304	6,303	6,303
	AN	5,364	5,641	5,691	5,693
	BN	2,340	2,503	2,527	2,534
	D	2,121	2,095	2,189	2,122
	C	864	785	769	794
	All	3,672	3,826	3,856	3,846
APR	W	5,156	5,164	5,163	5,164
	AN	3,383	3,136	3,132	3,134
	BN	2,984	2,927	2,953	2,873
	D	1,672	1,550	1,630	1,528
	C	996	886	1,086	970
	All	3,152	3,066	3,116	3,064
MAY	W	5,959	5,415	5,413	5,414
	AN	3,700	2,911	3,148	2,934
	BN	2,733	2,222	2,471	2,325
	D	1,605	1,399	1,484	1,481
	C	1,014	1,118	851	1,127
	All	3,398	2,993	3,049	3,033
JUN	W	5,743	4,206	4,494	4,377
	AN	3,103	2,562	3,165	2,952
	BN	2,631	2,274	3,082	3,089
	D	2,282	2,289	2,816	2,685
	C	1,621	1,052	1,040	1,035
	All	3,462	2,753	3,185	3,088

Alternative 2D and 5A: Upstream—American River at Confluence with Sacramento River					
Month	**Water Year Type**	**EXISTING CONDITIONS**	**NAA_ELT**	**A2D_ELT**	**A5A_ELT**
JUL	W	3,844	3,264	3,521	3,569
	AN	4,399	4,344	4,271	4,679
	BN	4,509	4,257	4,339	3,921
	D	3,347	2,807	2,991	3,263
	C	1,568	1,421	1,694	1,500
	All	3,597	3,221	3,387	3,422
AUG	W	3,295	2,304	2,133	2,273
	AN	2,313	1,921	1,766	1,798
	BN	2,265	2,035	1,886	1,850
	D	2,395	1,516	1,150	1,142
	C	1,314	1,097	877	866
	All	2,488	1,852	1,638	1,677
SEP	W	3,846	3,771	3,165	3,233
	AN	2,594	2,437	1,893	2,098
	BN	2,205	1,712	1,257	1,322
	D	1,691	1,177	1,168	1,164
	C	1,011	591	535	713
	All	2,495	2,189	1,830	1,917
OCT	W	1,607	1,561	1,470	1,503
	AN	1,597	1,481	1,369	1,527
	BN	1,472	1,364	1,622	1,421
	D	1,344	1,333	1,223	1,277
	C	1,342	1,232	1,564	1,436
	All	1,486	1,418	1,441	1,433
NOV	W	3,472	3,363	2,862	2,956
	AN	3,100	3,089	2,769	2,821
	BN	1,990	1,889	1,609	1,718
	D	2,094	1,624	1,604	1,515
	C	1,897	1,590	1,576	1,549
	All	2,632	2,430	2,170	2,203
DEC	W	6,255	6,607	6,719	6,777
	AN	3,072	3,007	2,950	2,950
	BN	2,609	2,774	2,918	2,855
	D	1,675	1,564	1,487	1,504
	C	1,443	1,278	1,360	1,290
	All	3,457	3,539	3,586	3,587

Table 22. Differences[a] (Percent Differences) between Pairs of Model Scenarios in the American River at the Confluence with the Sacramento River, Year-Round

Alternative 2D and 5A: Upstream—American River at Confluence with Sacramento River					
Month	**Water Year Type**	**EBC1 vs A2D_ELT**	**NAA_ELT vs. A2D_ELT**	**EBC1 vs A5A_ELT**	**NAA_ELT vs. A5A_ELT**
JAN	W	1,282 (14.7%)	-2 (0%)	1,329 (15.2%)	45 (0.4%)
	AN	124 (2.6%)	35 (0.7%)	87 (1.8%)	-2 (0%)
	BN	-338 (-14.5%)	-258 (-11.5%)	-211 (-9.1%)	-130 (-5.8%)
	D	-206 (-12.4%)	-87 (-5.6%)	-156 (-9.4%)	-37 (-2.4%)
	C	-176 (-12.5%)	75 (6.5%)	-305 (-21.8%)	-55 (-4.7%)
	All	296 (6.7%)	-48 (-1%)	319 (7.2%)	-24 (-0.5%)
FEB	W	1,143 (12.4%)	51 (0.5%)	1,124 (12.2%)	32 (0.3%)
	AN	1,039 (16.2%)	314 (4.4%)	893 (13.9%)	168 (2.4%)
	BN	371 (8.6%)	49 (1.1%)	434 (10.1%)	112 (2.4%)
	D	-116 (-6.5%)	-14 (-0.9%)	-114 (-6.4%)	-12 (-0.7%)
	C	-78 (-7%)	56 (5.7%)	-164 (-14.6%)	-30 (-3%)
	All	541 (10.5%)	75 (1.3%)	512 (10%)	47 (0.8%)
MAR	W	324 (5.4%)	-1 (0%)	324 (5.4%)	-1 (0%)
	AN	327 (6.1%)	51 (0.9%)	328 (6.1%)	52 (0.9%)
	BN	187 (8%)	24 (1%)	194 (8.3%)	31 (1.3%)
	D	68 (3.2%)	95 (4.5%)	1 (0.1%)	28 (1.3%)
	C	-96 (-11.1%)	-16 (-2.1%)	-70 (-8.1%)	9 (1.2%)
	All	183 (5%)	30 (0.8%)	174 (4.7%)	20 (0.5%)
APR	W	8 (0.1%)	0 (0%)	8 (0.2%)	0 (0%)
	AN	-251 (-7.4%)	-4 (-0.1%)	-249 (-7.4%)	-2 (-0.1%)
	BN	-31 (-1%)	26 (0.9%)	-110 (-3.7%)	-54 (-1.8%)
	D	-43 (-2.5%)	80 (5.2%)	-144 (-8.6%)	-21 (-1.4%)
	C	90 (9%)	199 (22.5%)	-26 (-2.6%)	83 (9.4%)
	All	-36 (-1.1%)	51 (1.6%)	-88 (-2.8%)	-2 (-0.1%)
MAY	W	-545 (-9.2%)	-2 (0%)	-545 (-9.1%)	-1 (0%)
	AN	-552 (-14.9%)	236 (8.1%)	-765 (-20.7%)	23 (0.8%)
	BN	-263 (-9.6%)	249 (11.2%)	-408 (-14.9%)	104 (4.7%)
	D	-120 (-7.5%)	86 (6.1%)	-124 (-7.7%)	82 (5.9%)
	C	-163 (-16.1%)	-267 (-23.9%)	113 (11.1%)	9 (0.8%)
	All	-349 (-10.3%)	56 (1.9%)	-365 (-10.7%)	40 (1.3%)
JUN	W	-1,249 (-21.7%)	288 (6.8%)	-1,366 (-23.8%)	171 (4.1%)
	AN	62 (2%)	602 (23.5%)	-151 (-4.9%)	390 (15.2%)
	BN	451 (17.1%)	808 (35.5%)	458 (17.4%)	815 (35.8%)
	D	534 (23.4%)	527 (23%)	404 (17.7%)	397 (17.3%)
	C	-581 (-35.9%)	-12 (-1.1%)	-587 (-36.2%)	-17 (-1.6%)
	All	-278 (-8%)	431 (15.7%)	-374 (-10.8%)	335 (12.2%)

Alternative 2D and 5A: Upstream—American River at Confluence with Sacramento River					
Month	**Water Year Type**	**EBC1 vs A2D_ELT**	**NAA_ELT vs. A2D_ELT**	**EBC1 vs A5A_ELT**	**NAA_ELT vs. A5A_ELT**
JUL	W	-323 (-8.4%)	257 (7.9%)	-275 (-7.2%)	305 (9.3%)
	AN	-128 (-2.9%)	-73 (-1.7%)	280 (6.4%)	335 (7.7%)
	BN	-170 (-3.8%)	82 (1.9%)	-588 (-13%)	-336 (-7.9%)
	D	-357 (-10.7%)	184 (6.5%)	-84 (-2.5%)	457 (16.3%)
	C	126 (8.1%)	274 (19.3%)	-68 (-4.4%)	79 (5.6%)
	All	-210 (-5.8%)	165 (5.1%)	-175 (-4.9%)	200 (6.2%)
AUG	W	-1,162 (-35.3%)	-171 (-7.4%)	-1,022 (-31%)	-31 (-1.4%)
	AN	-547 (-23.7%)	-155 (-8.1%)	-515 (-22.3%)	-123 (-6.4%)
	BN	-379 (-16.7%)	-149 (-7.3%)	-415 (-18.3%)	-185 (-9.1%)
	D	-1,244 (-52%)	-366 (-24.1%)	-1,253 (-52.3%)	-374 (-24.7%)
	C	-437 (-33.2%)	-220 (-20%)	-448 (-34.1%)	-231 (-21.1%)
	All	-850 (-34.2%)	-215 (-11.6%)	-811 (-32.6%)	-175 (-9.5%)
SEP	W	-681 (-17.7%)	-606 (-16.1%)	-613 (-15.9%)	-538 (-14.3%)
	AN	-701 (-27%)	-543 (-22.3%)	-496 (-19.1%)	-339 (-13.9%)
	BN	-948 (-43%)	-455 (-26.6%)	-884 (-40.1%)	-390 (-22.8%)
	D	-523 (-30.9%)	-9 (-0.7%)	-527 (-31.2%)	-13 (-1.1%)
	C	-476 (-47.1%)	-56 (-9.5%)	-298 (-29.5%)	122 (20.6%)
	All	-665 (-26.6%)	-359 (-16.4%)	-577 (-23.1%)	-272 (-12.4%)
OCT	W	-137 (-8.5%)	-91 (-5.9%)	-104 (-6.5%)	-58 (-3.7%)
	AN	-227 (-14.2%)	-112 (-7.6%)	-70 (-4.4%)	46 (3.1%)
	BN	150 (10.2%)	258 (18.9%)	-51 (-3.4%)	57 (4.2%)
	D	-121 (-9%)	-109 (-8.2%)	-67 (-5%)	-56 (-4.2%)
	C	222 (16.5%)	331 (26.9%)	95 (7.1%)	204 (16.6%)
	All	-45 (-3%)	23 (1.6%)	-53 (-3.5%)	16 (1.1%)
NOV	W	-610 (-17.6%)	-501 (-14.9%)	-516 (-14.9%)	-407 (-12.1%)
	AN	-331 (-10.7%)	-320 (-10.4%)	-279 (-9%)	-268 (-8.7%)
	BN	-381 (-19.1%)	-281 (-14.9%)	-272 (-13.7%)	-171 (-9.1%)
	D	-490 (-23.4%)	-20 (-1.2%)	-580 (-27.7%)	-109 (-6.7%)
	C	-321 (-16.9%)	-14 (-0.9%)	-348 (-18.3%)	-41 (-2.6%)
	All	-462 (-17.5%)	-260 (-10.7%)	-429 (-16.3%)	-227 (-9.4%)
DEC	W	464 (7.4%)	112 (1.7%)	522 (8.3%)	170 (2.6%)
	AN	-121 (-4%)	-57 (-1.9%)	-121 (-4%)	-57 (-1.9%)
	BN	309 (11.8%)	144 (5.2%)	246 (9.4%)	82 (3%)
	D	-188 (-11.2%)	-77 (-4.9%)	-171 (-10.2%)	-60 (-3.9%)
	C	-83 (-5.7%)	83 (6.5%)	-153 (-10.6%)	12 (0.9%)
	All	129 (3.7%)	47 (1.3%)	130 (3.8%)	48 (1.4%)

[a] Red boxes indicate that flows under the alternative are more than 5% lower than flows under the baseline; green boxes indicate that flows under the alternative are more than 5% greater than flows under the baseline.

Stanislaus River at the Confluence with the San Joaquin River

Table 23. Mean Monthly Flows (cfs) for Model Scenarios in the Stanislaus River at the Confluence with the San Joaquin River, Year-Round

Alternative 2D and 5A: Upstream—Stanislaus River at Confluence with the San Joaquin River					
Month	**Water Year Type[a]**	**EXISTING CONDITIONS**	**NAA_ELT**	**A2D_ELT**	**A5A_ELT**
JAN	W	956	968	968	968
	AN	843	911	912	912
	BN	416	382	382	382
	D	403	393	393	393
	C	314	278	278	278
	All	635	638	638	638
FEB	W	1,285	1,500	1,500	1,500
	AN	917	985	985	985
	BN	551	522	522	522
	D	562	411	410	410
	C	490	349	349	349
	All	827	847	847	847
MAR	W	2,063	2,259	2,259	2,259
	AN	1,295	1,108	1,108	1,108
	BN	732	642	642	642
	D	559	431	431	431
	C	541	445	445	445
	All	1,167	1,134	1,134	1,134
APR	W	2,054	2,047	2,047	2,047
	AN	1,719	1,605	1,605	1,605
	BN	1,494	1,344	1,344	1,344
	D	1,438	1,320	1,320	1,320
	C	823	720	720	721
	All	1,562	1,475	1,475	1,475
MAY	W	1,653	1,688	1,688	1,688
	AN	1,389	1,292	1,294	1,294
	BN	1,238	1,094	1,093	1,093
	D	1,140	1,039	1,040	1,040
	C	715	648	648	648
	All	1,271	1,211	1,211	1,211
JUN	W	1,608	1,786	1,785	1,786
	AN	1,134	1,087	1,085	1,085
	BN	663	609	607	607
	D	447	383	384	383
	C	332	308	308	309
	All	932	952	952	952

Alternative 2D and 5A: Upstream—Stanislaus River at Confluence with the San Joaquin River					
Month	**Water Year Type[a]**	**EXISTING CONDITIONS**	**NAA_ELT**	**A2D_ELT**	**A5A_ELT**
JUL	W	1,064	1,070	1,069	1,070
	AN	489	456	456	456
	BN	450	427	427	427
	D	398	355	355	355
	C	337	318	318	317
	All	607	588	588	588
AUG	W	930	843	843	843
	AN	476	455	455	455
	BN	423	422	422	422
	D	387	384	384	384
	C	341	341	341	341
	All	560	530	530	530
SEP	W	1,040	965	965	965
	AN	502	477	477	477
	BN	417	413	413	413
	D	395	392	392	392
	C	324	327	327	327
	All	595	567	567	567
OCT	W	897	869	869	869
	AN	873	844	844	844
	BN	903	851	851	851
	D	984	980	980	980
	C	689	670	670	669
	All	867	840	840	840
NOV	W	426	427	427	427
	AN	580	591	591	591
	BN	341	341	341	341
	D	345	337	337	337
	C	325	311	311	311
	All	410	409	409	409
DEC	W	512	526	526	526
	AN	722	767	767	767
	BN	331	331	331	331
	D	317	310	310	310
	C	289	275	275	275
	All	450	459	459	459

[a] Water year type for this location was determined using the San Joaquin River Valley Index.

Table 24. Differences[a] (Percent Differences) between Pairs of Model Scenarios in the Stanislaus River at the Confluence with the San Joaquin River, Year-Round

Alternative 2D and 5A: Upstream—Stanislaus River at Confluence with the San Joaquin River					
Month	**Water Year Type[b]**	**EBC1 vs A2D_ELT**	**NAA_ELT vs. A2D_ELT**	**EBC1 vs A5A_ELT**	**NAA_ELT vs. A5A_ELT**
JAN	W	12 (1.2%)	0 (0%)	12 (1.2%)	0 (0%)
	AN	70 (8.3%)	1 (0.1%)	69 (8.2%)	1 (0.1%)
	BN	-34 (-8.2%)	0 (0%)	-34 (-8.2%)	0 (0%)
	D	-10 (-2.4%)	0 (0%)	-10 (-2.4%)	0 (0%)
	C	-36 (-11.5%)	0 (0%)	-36 (-11.5%)	0 (0%)
	All	3 (0.5%)	0 (0%)	3 (0.5%)	0 (0%)
FEB	W	215 (16.8%)	0 (0%)	215 (16.8%)	0 (0%)
	AN	68 (7.4%)	0 (0%)	68 (7.4%)	0 (0%)
	BN	-30 (-5.4%)	0 (0%)	-30 (-5.4%)	0 (0%)
	D	-152 (-27%)	0 (0%)	-152 (-27%)	0 (0%)
	C	-141 (-28.8%)	0 (0%)	-141 (-28.8%)	0 (0%)
	All	20 (2.4%)	0 (0%)	20 (2.4%)	0 (0%)
MAR	W	196 (9.5%)	0 (0%)	196 (9.5%)	0 (0%)
	AN	-187 (-14.4%)	0 (0%)	-187 (-14.4%)	0 (0%)
	BN	-90 (-12.4%)	0 (0%)	-91 (-12.4%)	0 (0%)
	D	-127 (-22.8%)	0 (0%)	-127 (-22.8%)	0 (0%)
	C	-96 (-17.7%)	0 (0%)	-95 (-17.7%)	0 (0%)
	All	-32 (-2.8%)	0 (0%)	-32 (-2.8%)	0 (0%)
APR	W	-7 (-0.3%)	0 (0%)	-7 (-0.3%)	0 (0%)
	AN	-114 (-6.6%)	0 (0%)	-114 (-6.6%)	0 (0%)
	BN	-149 (-10%)	0 (0%)	-150 (-10%)	-1 (0%)
	D	-118 (-8.2%)	0 (0%)	-119 (-8.2%)	0 (0%)
	C	-103 (-12.5%)	0 (0%)	-102 (-12.4%)	1 (0.1%)
	All	-87 (-5.5%)	0 (0%)	-87 (-5.5%)	0 (0%)
MAY	W	35 (2.1%)	0 (0%)	35 (2.1%)	0 (0%)
	AN	-95 (-6.8%)	2 (0.1%)	-95 (-6.8%)	2 (0.1%)
	BN	-145 (-11.7%)	-1 (-0.1%)	-145 (-11.7%)	-1 (-0.1%)
	D	-101 (-8.8%)	0 (0%)	-101 (-8.8%)	0 (0%)
	C	-67 (-9.4%)	0 (0%)	-67 (-9.3%)	0 (0.1%)
	All	-60 (-4.7%)	0 (0%)	-60 (-4.7%)	0 (0%)
JUN	W	178 (11.1%)	0 (0%)	178 (11.1%)	0 (0%)
	AN	-49 (-4.3%)	-2 (-0.2%)	-49 (-4.3%)	-2 (-0.2%)
	BN	-56 (-8.4%)	-2 (-0.3%)	-55 (-8.4%)	-1 (-0.2%)
	D	-63 (-14.1%)	1 (0.3%)	-64 (-14.3%)	0 (0%)
	C	-23 (-7.1%)	0 (0%)	-23 (-6.8%)	1 (0.3%)
	All	19 (2.1%)	-1 (-0.1%)	19 (2.1%)	-1 (-0.1%)

Alternative 2D and 5A: Upstream—Stanislaus River at Confluence with the San Joaquin River					
Month	**Water Year Type[b]**	**EBC1 vs A2D_ELT**	**NAA_ELT vs. A2D_ELT**	**EBC1 vs A5A_ELT**	**NAA_ELT vs. A5A_ELT**
JUL	W	6 (0.5%)	0 (0%)	6 (0.5%)	0 (0%)
	AN	-33 (-6.8%)	0 (0%)	-33 (-6.8%)	0 (0%)
	BN	-23 (-5.1%)	0 (0%)	-23 (-5.1%)	0 (0%)
	D	-43 (-10.7%)	0 (0.1%)	-43 (-10.7%)	0 (0.1%)
	C	-19 (-5.5%)	0 (0%)	-20 (-6%)	-1 (-0.5%)
	All	-19 (-3.1%)	0 (0%)	-19 (-3.1%)	0 (0%)
AUG	W	-86 (-9.3%)	0 (0%)	-86 (-9.3%)	0 (0%)
	AN	-21 (-4.4%)	0 (0%)	-21 (-4.4%)	0 (0%)
	BN	-1 (-0.2%)	0 (0%)	-1 (-0.2%)	0 (0%)
	D	-3 (-0.7%)	0 (0%)	-3 (-0.7%)	0 (0%)
	C	0 (0.1%)	0 (0%)	0 (-0.1%)	-1 (-0.2%)
	All	-30 (-5.3%)	0 (0%)	-30 (-5.4%)	0 (0%)
SEP	W	-75 (-7.2%)	0 (0%)	-75 (-7.2%)	0 (0%)
	AN	-25 (-5%)	0 (0%)	-25 (-5%)	0 (0%)
	BN	-4 (-0.9%)	0 (0%)	-4 (-0.9%)	0 (0%)
	D	-3 (-0.7%)	0 (0%)	-3 (-0.7%)	0 (0%)
	C	3 (0.9%)	0 (0%)	3 (0.9%)	0 (0%)
	All	-27 (-4.6%)	0 (0%)	-27 (-4.6%)	0 (0%)
OCT	W	-28 (-3.2%)	0 (0%)	-28 (-3.2%)	0 (0%)
	AN	-29 (-3.3%)	0 (0%)	-29 (-3.3%)	0 (0%)
	BN	-52 (-5.7%)	0 (0%)	-52 (-5.7%)	0 (0%)
	D	-4 (-0.4%)	0 (0%)	-4 (-0.4%)	0 (0%)
	C	-19 (-2.8%)	0 (0%)	-19 (-2.8%)	0 (0%)
	All	-27 (-3.1%)	0 (0%)	-27 (-3.1%)	0 (0%)
NOV	W	1 (0.3%)	0 (0%)	1 (0.3%)	0 (0%)
	AN	11 (1.9%)	0 (0%)	11 (1.9%)	0 (0%)
	BN	0 (0%)	0 (0%)	0 (0%)	0 (0%)
	D	-8 (-2.2%)	0 (0%)	-8 (-2.2%)	0 (0%)
	C	-14 (-4.2%)	0 (0%)	-14 (-4.2%)	0 (0%)
	All	-1 (-0.3%)	0 (0%)	-1 (-0.3%)	0 (0%)
DEC	W	14 (2.7%)	0 (0%)	14 (2.7%)	0 (0%)
	AN	44 (6.2%)	0 (0%)	44 (6.2%)	0 (0%)
	BN	0 (0%)	0 (0%)	0 (0%)	0 (0%)
	D	-8 (-2.4%)	0 (0%)	-8 (-2.4%)	0 (0%)
	C	-13 (-4.7%)	0 (0%)	-14 (-4.7%)	0 (0%)
	All	9 (2%)	0 (0%)	9 (2%)	0 (0%)

[a] Red boxes indicate that flows under the alternative are more than 5% lower than flows under the baseline; green boxes indicate that flows under the alternative are more than 5% greater than flows under the baseline.

[b] Water year type for this location was determined using the San Joaquin River Valley Index.

In Delta

OMR Flow (Old and Middle Rivers)

Table 25. Mean Monthly Flows (cfs) for Model Scenarios in the Old and Middle Rivers, Year-Round

Alternative 2D and 5A: In Delta—OMR Flow (Old and Middle Rivers)					
Month	**Water Year Type**	**EXISTING CONDITIONS**	**NAA_ELT**	**A2D_ELT**	**A5A_ELT**
JAN	W	-1,820	-1,771	4,021	-813
	AN	-3,553	-3,483	213	-3,175
	BN	-4,240	-4,309	-2,035	-4,329
	D	-4,664	-4,713	-2,593	-4,696
	C	-4,130	-3,634	-2,729	-3,541
	All	-3,449	-3,373	-10	-3,010
FEB	W	-2,365	-2,124	5,998	-604
	AN	-3,274	-3,017	1,484	-2,242
	BN	-3,437	-3,142	-1,110	-2,723
	D	-3,986	-3,924	-3,110	-3,700
	C	-3,191	-3,372	-3,200	-3,235
	All	-3,158	-3,006	778	-2,270
MAR	W	-1,600	-1,691	5,976	-168
	AN	-4,251	-4,080	1,619	-3,333
	BN	-4,147	-3,933	-1,516	-3,416
	D	-2,852	-2,826	-2,510	-2,589
	C	-2,010	-1,817	-1,848	-1,884
	All	-2,758	-2,691	1,051	-1,968
APR	W	2,431	2,408	3,094	2,470
	AN	1,058	909	484	909
	BN	677	497	-371	500
	D	-268	-617	-1,393	-806
	C	-950	-896	-1,247	-937
	All	843	715	500	688
MAY	W	1,651	1,685	2,917	1,976
	AN	509	549	246	523
	BN	272	65	-611	45
	D	-647	-961	-1,380	-920
	C	-1,020	-1,043	-1,040	-879
	All	353	262	402	380
JUN	W	-4,164	-4,271	4	-4,086
	AN	-4,761	-4,624	-2,085	-4,483
	BN	-4,154	-3,577	-3,003	-3,713
	D	-3,301	-3,047	-2,544	-2,774
	C	-2,250	-2,195	-1,744	-1,990
	All	-3,780	-3,632	-1,630	-3,486

Alternative 2D and 5A: In Delta—OMR Flow (Old and Middle Rivers)					
Month	**Water Year Type**	**EXISTING CONDITIONS**	**NAA_ELT**	**A2D_ELT**	**A5A_ELT**
JUL	W	-8,959	-9,077	-5,990	-8,239
	AN	-9,919	-9,036	-7,133	-8,395
	BN	-10,853	-10,426	-8,316	-9,321
	D	-10,891	-9,996	-6,694	-8,784
	C	-8,058	-6,389	-3,513	-3,889
	All	-9,715	-9,110	-6,346	-7,930
AUG	W	-10,062	-10,552	-4,986	-7,775
	AN	-10,348	-10,838	-6,405	-9,069
	BN	-10,044	-9,442	-6,457	-7,681
	D	-10,122	-8,071	-4,660	-5,852
	C	-4,384	-3,725	-3,781	-3,313
	All	-9,283	-8,861	-5,197	-6,873
SEP	W	-9,317	-8,437	941	-1,849
	AN	-9,163	-8,986	209	-2,795
	BN	-8,575	-8,539	-4,077	-4,351
	D	-8,081	-6,148	-4,058	-4,353
	C	-4,807	-4,276	-3,809	-4,022
	All	-8,236	-7,423	-1,815	-3,282
OCT	W	-8,347	-5,847	-1,391	-4,398
	AN	-7,643	-4,587	-1,732	-4,217
	BN	-7,804	-5,137	-1,602	-4,218
	D	-6,961	-5,057	-1,833	-3,309
	C	-6,440	-5,025	-1,951	-4,212
	All	-7,568	-5,248	-1,656	-4,074
NOV	W	-8,902	-7,002	-1,021	-4,313
	AN	-7,264	-6,221	-2,608	-4,013
	BN	-7,997	-6,175	-2,348	-3,638
	D	-7,136	-5,277	-2,266	-3,531
	C	-5,294	-4,283	-2,911	-3,278
	All	-7,592	-5,970	-2,030	-3,831
DEC	W	-5,542	-5,428	-1,791	-5,173
	AN	-6,987	-7,362	-5,296	-6,948
	BN	-7,304	-7,231	-5,886	-7,033
	D	-7,214	-7,517	-6,365	-7,665
	C	-6,166	-5,334	-5,673	-5,948
	All	-6,513	-6,464	-4,575	-6,411

Table 26. Differences[a] (Percent Differences) between Pairs of Model Scenarios in the Old and Middle Rivers, Year-Round

Alternative 2D and 5A: In Delta—OMR Flow (Old and Middle Rivers)					
Month	**Water Year Type**	**EBC1 vs A2D_ELT**	**NAA_ELT vs. A2D_ELT**	**EBC1 vs A5A_ELT**	**NAA_ELT vs. A5A_ELT**
JAN	W	5,841 (321%)	5,792 (327%)	1,006 (55.3%)	958 (54.1%)
	AN	3,765 (106%)	3,696 (106.1%)	378 (10.6%)	309 (8.9%)
	BN	2,204 (52%)	2,273 (52.8%)	-90 (-2.1%)	-21 (-0.5%)
	D	2,070 (44.4%)	2,120 (45%)	-32 (-0.7%)	18 (0.4%)
	C	1,401 (33.9%)	906 (24.9%)	589 (14.3%)	93 (2.6%)
	All	3,439 (99.7%)	3,363 (99.7%)	438 (12.7%)	363 (10.8%)
FEB	W	8,363 (353.6%)	8,122 (382.3%)	1,761 (74.5%)	1,521 (71.6%)
	AN	4,758 (145.3%)	4,501 (149.2%)	1,032 (31.5%)	775 (25.7%)
	BN	2,327 (67.7%)	2,032 (64.7%)	714 (20.8%)	419 (13.3%)
	D	875 (22%)	814 (20.7%)	286 (7.2%)	224 (5.7%)
	C	-9 (-0.3%)	171 (5.1%)	-44 (-1.4%)	137 (4.1%)
	All	3,936 (124.6%)	3,785 (125.9%)	888 (28.1%)	736 (24.5%)
MAR	W	7,576 (473.5%)	7,667 (453.5%)	1,432 (89.5%)	1,523 (90.1%)
	AN	5,870 (138.1%)	5,698 (139.7%)	918 (21.6%)	746 (18.3%)
	BN	2,630 (63.4%)	2,416 (61.4%)	731 (17.6%)	517 (13.2%)
	D	342 (12%)	316 (11.2%)	263 (9.2%)	237 (8.4%)
	C	163 (8.1%)	-31 (-1.7%)	126 (6.3%)	-68 (-3.7%)
	All	3,809 (138.1%)	3,742 (139.1%)	790 (28.6%)	723 (26.9%)
APR	W	662 (27.2%)	685 (28.4%)	39 (1.6%)	62 (2.6%)
	AN	-574 (-54.3%)	-426 (-46.8%)	-149 (-14.1%)	0 (-0.1%)
	BN	-1,048 (-154.9%)	-868 (-174.7%)	-177 (-26.2%)	3 (0.5%)
	D	-1,125 (-419.8%)	-775 (-125.6%)	-538 (-200.7%)	-188 (-30.5%)
	C	-297 (-31.2%)	-352 (-39.3%)	14 (1.4%)	-41 (-4.6%)
	All	-343 (-40.7%)	-215 (-30.1%)	-156 (-18.5%)	-27 (-3.8%)
MAY	W	1,266 (76.7%)	1,232 (73.1%)	325 (19.7%)	291 (17.3%)
	AN	-263 (-51.7%)	-303 (-55.2%)	14 (2.7%)	-26 (-4.7%)
	BN	-883 (-324.9%)	-676 (-1,046.7%)	-227 (-83.5%)	-20 (-30.5%)
	D	-733 (-113.3%)	-418 (-43.5%)	-273 (-42.3%)	41 (4.3%)
	C	-20 (-2%)	4 (0.3%)	141 (13.8%)	165 (15.8%)
	All	48 (13.7%)	140 (53.4%)	27 (7.6%)	118 (45.2%)
JUN	W	4,168 (100.1%)	4,275 (100.1%)	78 (1.9%)	186 (4.4%)
	AN	2,676 (56.2%)	2,539 (54.9%)	278 (5.8%)	141 (3.1%)
	BN	1,152 (27.7%)	574 (16.1%)	441 (10.6%)	-137 (-3.8%)
	D	757 (22.9%)	503 (16.5%)	526 (15.9%)	272 (8.9%)
	C	506 (22.5%)	451 (20.6%)	260 (11.5%)	205 (9.3%)
	All	2,150 (56.9%)	2,002 (55.1%)	294 (7.8%)	146 (4%)

Alternative 2D and 5A: In Delta—OMR Flow (Old and Middle Rivers)					
Month	**Water Year Type**	**EBC1 vs A2D_ELT**	**NAA_ELT vs. A2D_ELT**	**EBC1 vs A5A_ELT**	**NAA_ELT vs. A5A_ELT**
JUL	W	2,969 (33.1%)	3,087 (34%)	719 (8%)	838 (9.2%)
	AN	2,786 (28.1%)	1,903 (21.1%)	1,524 (15.4%)	641 (7.1%)
	BN	2,537 (23.4%)	2,110 (20.2%)	1,532 (14.1%)	1,105 (10.6%)
	D	4,197 (38.5%)	3,301 (33%)	2,107 (19.3%)	1,212 (12.1%)
	C	4,545 (56.4%)	2,876 (45%)	4,169 (51.7%)	2,500 (39.1%)
	All	3,368 (34.7%)	2,763 (30.3%)	1,785 (18.4%)	1,180 (13%)
AUG	W	5,076 (50.4%)	5,566 (52.7%)	2,288 (22.7%)	2,777 (26.3%)
	AN	3,943 (38.1%)	4,433 (40.9%)	1,280 (12.4%)	1,769 (16.3%)
	BN	3,587 (35.7%)	2,985 (31.6%)	2,363 (23.5%)	1,761 (18.7%)
	D	5,463 (54%)	3,411 (42.3%)	4,270 (42.2%)	2,219 (27.5%)
	C	603 (13.8%)	-56 (-1.5%)	1,071 (24.4%)	412 (11%)
	All	4,086 (44%)	3,664 (41.3%)	2,410 (26%)	1,988 (22.4%)
SEP	W	10,258 (110.1%)	9,379 (111.2%)	7,468 (80.2%)	6,589 (78.1%)
	AN	9,372 (102.3%)	9,195 (102.3%)	6,368 (69.5%)	6,191 (68.9%)
	BN	4,498 (52.5%)	4,462 (52.3%)	4,224 (49.3%)	4,188 (49%)
	D	4,023 (49.8%)	2,089 (34%)	3,728 (46.1%)	1,794 (29.2%)
	C	998 (20.8%)	467 (10.9%)	785 (16.3%)	254 (5.9%)
	All	6,421 (78%)	5,608 (75.5%)	4,954 (60.1%)	4,141 (55.8%)
OCT	W	6,955 (83.3%)	4,455 (76.2%)	3,949 (47.3%)	1,449 (24.8%)
	AN	5,910 (77.3%)	2,855 (62.2%)	3,426 (44.8%)	371 (8.1%)
	BN	6,203 (79.5%)	3,535 (68.8%)	3,587 (46%)	919 (17.9%)
	D	5,128 (73.7%)	3,224 (63.8%)	3,652 (52.5%)	1,749 (34.6%)
	C	4,490 (69.7%)	3,074 (61.2%)	2,228 (34.6%)	813 (16.2%)
	All	5,912 (78.1%)	3,592 (68.4%)	3,493 (46.2%)	1,173 (22.4%)
NOV	W	7,881 (88.5%)	5,981 (85.4%)	4,590 (51.6%)	2,690 (38.4%)
	AN	4,656 (64.1%)	3,613 (58.1%)	3,251 (44.8%)	2,209 (35.5%)
	BN	5,648 (70.6%)	3,827 (62%)	4,359 (54.5%)	2,537 (41.1%)
	D	4,871 (68.3%)	3,011 (57.1%)	3,606 (50.5%)	1,746 (33.1%)
	C	2,383 (45%)	1,372 (32%)	2,015 (38.1%)	1,004 (23.5%)
	All	5,563 (73.3%)	3,940 (66%)	3,762 (49.5%)	2,139 (35.8%)
DEC	W	3,751 (67.7%)	3,637 (67%)	369 (6.7%)	255 (4.7%)
	AN	1,692 (24.2%)	2,066 (28.1%)	39 (0.6%)	413 (5.6%)
	BN	1,418 (19.4%)	1,345 (18.6%)	271 (3.7%)	198 (2.7%)
	D	849 (11.8%)	1,152 (15.3%)	-451 (-6.3%)	-147 (-2%)
	C	493 (8%)	-339 (-6.4%)	218 (3.5%)	-614 (-11.5%)
	All	1,937 (29.7%)	1,889 (29.2%)	102 (1.6%)	53 (0.8%)

[a] Red boxes indicate that flows under the alternative are more than 5% lower than flows under the baseline; green boxes indicate that flows under the alternative are more than 5% greater than flows under the baseline.

Sacramento River Downstream of North Delta Diversion Facility

Table 27. Mean Monthly Flows (cfs) for Model Scenarios for the Sacramento River Downstream of the North Delta Diversion Facility, Year-Round

Alternative 2D and 5A: In Delta—Sacramento River Downstream of North Delta Diversion Facility					
Month	**Water Year Type**	**EXISTING CONDITIONS**	**NAA_ELT**	**A2D_ELT**	**A5A_ELT**
JAN	W	50,961	51,963	39,663	47,800
	AN	39,863	38,966	29,937	35,178
	BN	23,781	23,111	17,973	20,177
	D	17,444	17,420	14,713	16,179
	C	14,281	14,516	13,047	13,544
	All	31,971	32,073	25,165	29,283
FEB	W	57,314	58,879	45,744	54,682
	AN	45,676	46,911	37,299	43,224
	BN	31,934	31,705	23,389	27,949
	D	21,202	21,018	16,779	18,864
	C	14,708	14,422	13,267	13,550
	All	37,116	37,671	29,581	34,559
MAR	W	49,416	50,198	37,819	45,291
	AN	44,495	45,105	32,755	40,691
	BN	24,489	23,010	16,213	19,462
	D	20,656	20,284	15,687	17,865
	C	13,245	13,045	11,874	12,452
	All	32,834	32,807	24,734	29,382
APR	W	37,809	37,883	27,071	32,913
	AN	25,979	25,393	16,912	21,397
	BN	17,752	17,248	13,481	15,048
	D	12,990	12,836	11,304	11,695
	C	10,229	10,033	9,648	9,799
	All	23,169	22,959	17,253	20,138
MAY	W	31,948	29,061	20,439	26,332
	AN	21,021	19,707	15,246	17,835
	BN	14,227	13,003	11,629	12,014
	D	10,959	10,606	10,081	10,331
	C	7,749	8,136	7,449	7,748
	All	19,175	17,837	14,000	16,412
JUN	W	23,900	19,758	14,226	18,086
	AN	16,309	15,163	12,455	14,419
	BN	13,576	13,131	12,963	13,321
	D	12,222	12,538	12,026	12,287
	C	9,884	9,829	9,224	9,535
	All	16,412	14,916	12,536	14,211

Alternative 2D and 5A: In Delta—Sacramento River Downstream of North Delta Diversion Facility					
Month	**Water Year Type**	**EXISTING CONDITIONS**	**NAA_ELT**	**A2D_ELT**	**A5A_ELT**
JUL	W	19,876	20,330	15,653	18,605
	AN	21,574	22,186	18,545	20,898
	BN	20,953	20,953	17,916	19,472
	D	19,272	18,670	14,984	17,496
	C	15,397	14,149	10,400	10,932
	All	19,520	19,439	15,547	17,722
AUG	W	15,816	15,882	9,765	12,761
	AN	15,877	16,585	11,900	14,709
	BN	15,643	15,243	11,926	13,133
	D	16,965	14,504	9,925	11,547
	C	10,095	9,298	8,746	8,042
	All	15,210	14,610	10,332	12,152
SEP	W	18,254	26,844	17,914	20,459
	AN	13,198	21,227	11,786	14,498
	BN	12,427	12,783	8,081	7,981
	D	12,155	9,748	7,723	7,703
	C	8,485	7,687	7,406	7,344
	All	13,751	17,065	11,563	12,737
OCT	W	13,505	12,783	8,841	11,033
	AN	11,118	10,426	8,206	9,066
	BN	11,557	10,582	8,395	9,626
	D	10,279	10,230	8,313	9,002
	C	10,073	9,389	7,946	8,802
	All	11,613	11,005	8,425	9,733
NOV	W	19,447	20,479	14,477	16,964
	AN	15,309	16,862	11,978	13,638
	BN	12,574	13,546	9,212	10,177
	D	12,868	12,499	9,319	10,164
	C	9,633	9,449	8,224	8,225
	All	14,788	15,400	11,165	12,547
DEC	W	39,708	39,335	31,323	35,817
	AN	21,663	22,698	19,675	21,235
	BN	16,678	17,171	15,234	16,504
	D	15,442	15,384	14,295	14,708
	C	11,816	10,840	10,911	11,291
	All	23,727	23,689	20,147	22,163

Table 28. Differences[a] (Percent Differences) between Pairs of Model Scenarios for the Sacramento River Downstream of the North Delta Diversion Facility, Year-Round

Alternative 2D and 5A: In Delta—Sacramento River Downstream of North Delta Diversion Facility					
Month	**Water Year Type**	**EBC1 vs A2D_ELT**	**NAA_ELT vs. A2D_ELT**	**EBC1 vs A5A_ELT**	**NAA_ELT vs. A5A_ELT**
JAN	W	-11,298 (-22.2%)	-12,300 (-23.7%)	-3,161 (-6.2%)	-4,163 (-8%)
	AN	-9,926 (-24.9%)	-9,029 (-23.2%)	-4,685 (-11.8%)	-3,788 (-9.7%)
	BN	-5,808 (-24.4%)	-5,138 (-22.2%)	-3,603 (-15.2%)	-2,934 (-12.7%)
	D	-2,730 (-15.7%)	-2,706 (-15.5%)	-1,264 (-7.2%)	-1,241 (-7.1%)
	C	-1,234 (-8.6%)	-1,469 (-10.1%)	-737 (-5.2%)	-972 (-6.7%)
	All	-6,806 (-21.3%)	-6,908 (-21.5%)	-2,688 (-8.4%)	-2,790 (-8.7%)
FEB	W	-11,570 (-20.2%)	-13,135 (-22.3%)	-2,632 (-4.6%)	-4,197 (-7.1%)
	AN	-8,377 (-18.3%)	-9,612 (-20.5%)	-2,453 (-5.4%)	-3,687 (-7.9%)
	BN	-8,545 (-26.8%)	-8,316 (-26.2%)	-3,985 (-12.5%)	-3,756 (-11.8%)
	D	-4,423 (-20.9%)	-4,239 (-20.2%)	-2,338 (-11%)	-2,154 (-10.2%)
	C	-1,441 (-9.8%)	-1,155 (-8%)	-1,158 (-7.9%)	-872 (-6%)
	All	-7,535 (-20.3%)	-8,091 (-21.5%)	-2,557 (-6.9%)	-3,112 (-8.3%)
MAR	W	-11,597 (-23.5%)	-12,379 (-24.7%)	-4,125 (-8.3%)	-4,908 (-9.8%)
	AN	-11,740 (-26.4%)	-12,349 (-27.4%)	-3,804 (-8.5%)	-4,413 (-9.8%)
	BN	-8,276 (-33.8%)	-6,797 (-29.5%)	-5,027 (-20.5%)	-3,548 (-15.4%)
	D	-4,969 (-24.1%)	-4,597 (-22.7%)	-2,791 (-13.5%)	-2,419 (-11.9%)
	C	-1,372 (-10.4%)	-1,171 (-9%)	-794 (-6%)	-594 (-4.6%)
	All	-8,100 (-24.7%)	-8,073 (-24.6%)	-3,452 (-10.5%)	-3,426 (-10.4%)
APR	W	-10,737 (-28.4%)	-10,812 (-28.5%)	-4,895 (-12.9%)	-4,970 (-13.1%)
	AN	-9,067 (-34.9%)	-8,482 (-33.4%)	-4,582 (-17.6%)	-3,996 (-15.7%)
	BN	-4,270 (-24.1%)	-3,767 (-21.8%)	-2,703 (-15.2%)	-2,200 (-12.8%)
	D	-1,686 (-13%)	-1,531 (-11.9%)	-1,295 (-10%)	-1,141 (-8.9%)
	C	-581 (-5.7%)	-385 (-3.8%)	-430 (-4.2%)	-234 (-2.3%)
	All	-5,916 (-25.5%)	-5,705 (-24.8%)	-3,031 (-13.1%)	-2,821 (-12.3%)
MAY	W	-11,509 (-36%)	-8,622 (-29.7%)	-5,616 (-17.6%)	-2,729 (-9.4%)
	AN	-5,775 (-27.5%)	-4,461 (-22.6%)	-3,186 (-15.2%)	-1,872 (-9.5%)
	BN	-2,598 (-18.3%)	-1,373 (-10.6%)	-2,213 (-15.6%)	-989 (-7.6%)
	D	-878 (-8%)	-524 (-4.9%)	-629 (-5.7%)	-275 (-2.6%)
	C	-300 (-3.9%)	-687 (-8.4%)	-1 (0%)	-388 (-4.8%)
	All	-5,174 (-27%)	-3,837 (-21.5%)	-2,763 (-14.4%)	-1,425 (-8%)
JUN	W	-9,674 (-40.5%)	-5,532 (-28%)	-5,814 (-24.3%)	-1,672 (-8.5%)
	AN	-3,854 (-23.6%)	-2,709 (-17.9%)	-1,890 (-11.6%)	-745 (-4.9%)
	BN	-613 (-4.5%)	-168 (-1.3%)	-254 (-1.9%)	190 (1.5%)
	D	-197 (-1.6%)	-512 (-4.1%)	64 (0.5%)	-251 (-2%)
	C	-659 (-6.7%)	-604 (-6.1%)	-348 (-3.5%)	-293 (-3%)
	All	-3,876 (-23.6%)	-2,380 (-16%)	-2,200 (-13.4%)	-705 (-4.7%)

Alternative 2D and 5A: In Delta—Sacramento River Downstream of North Delta Diversion Facility					
Month	**Water Year Type**	**EBC1 vs A2D_ELT**	**NAA_ELT vs. A2D_ELT**	**EBC1 vs A5A_ELT**	**NAA_ELT vs. A5A_ELT**
JUL	W	-4,223 (-21.2%)	-4,677 (-23%)	-1,271 (-6.4%)	-1,725 (-8.5%)
	AN	-3,028 (-14%)	-3,640 (-16.4%)	-675 (-3.1%)	-1,287 (-5.8%)
	BN	-3,037 (-14.5%)	-3,036 (-14.5%)	-1,481 (-7.1%)	-1,480 (-7.1%)
	D	-4,288 (-22.3%)	-3,686 (-19.7%)	-1,776 (-9.2%)	-1,174 (-6.3%)
	C	-4,997 (-32.5%)	-3,749 (-26.5%)	-4,465 (-29%)	-3,217 (-22.7%)
	All	-3,973 (-20.4%)	-3,892 (-20%)	-1,798 (-9.2%)	-1,716 (-8.8%)
AUG	W	-6,051 (-38.3%)	-6,117 (-38.5%)	-3,055 (-19.3%)	-3,121 (-19.7%)
	AN	-3,977 (-25%)	-4,685 (-28.2%)	-1,167 (-7.4%)	-1,876 (-11.3%)
	BN	-3,716 (-23.8%)	-3,317 (-21.8%)	-2,510 (-16%)	-2,110 (-13.8%)
	D	-7,040 (-41.5%)	-4,578 (-31.6%)	-5,419 (-31.9%)	-2,957 (-20.4%)
	C	-1,349 (-13.4%)	-552 (-5.9%)	-2,053 (-20.3%)	-1,256 (-13.5%)
	All	-4,878 (-32.1%)	-4,277 (-29.3%)	-3,058 (-20.1%)	-2,457 (-16.8%)
SEP	W	-340 (-1.9%)	-8,930 (-33.3%)	2,205 (12.1%)	-6,385 (-23.8%)
	AN	-1,413 (-10.7%)	-9,441 (-44.5%)	1,300 (9.8%)	-6,729 (-31.7%)
	BN	-4,346 (-35%)	-4,702 (-36.8%)	-4,446 (-35.8%)	-4,803 (-37.6%)
	D	-4,432 (-36.5%)	-2,025 (-20.8%)	-4,452 (-36.6%)	-2,044 (-21%)
	C	-1,079 (-12.7%)	-281 (-3.7%)	-1,141 (-13.4%)	-343 (-4.5%)
	All	-2,187 (-15.9%)	-5,501 (-32.2%)	-1,014 (-7.4%)	-4,328 (-25.4%)
OCT	W	-4,664 (-34.5%)	-3,942 (-30.8%)	-2,472 (-18.3%)	-1,750 (-13.7%)
	AN	-2,912 (-26.2%)	-2,220 (-21.3%)	-2,052 (-18.5%)	-1,360 (-13%)
	BN	-3,163 (-27.4%)	-2,188 (-20.7%)	-1,932 (-16.7%)	-957 (-9%)
	D	-1,966 (-19.1%)	-1,916 (-18.7%)	-1,277 (-12.4%)	-1,228 (-12%)
	C	-2,128 (-21.1%)	-1,443 (-15.4%)	-1,271 (-12.6%)	-586 (-6.2%)
	All	-3,188 (-27.5%)	-2,580 (-23.4%)	-1,880 (-16.2%)	-1,272 (-11.6%)
NOV	W	-4,970 (-25.6%)	-6,002 (-29.3%)	-2,483 (-12.8%)	-3,515 (-17.2%)
	AN	-3,331 (-21.8%)	-4,885 (-29%)	-1,671 (-10.9%)	-3,225 (-19.1%)
	BN	-3,361 (-26.7%)	-4,333 (-32%)	-2,397 (-19.1%)	-3,369 (-24.9%)
	D	-3,550 (-27.6%)	-3,180 (-25.4%)	-2,704 (-21%)	-2,335 (-18.7%)
	C	-1,409 (-14.6%)	-1,225 (-13%)	-1,408 (-14.6%)	-1,224 (-13%)
	All	-3,623 (-24.5%)	-4,235 (-27.5%)	-2,241 (-15.2%)	-2,853 (-18.5%)
DEC	W	-8,385 (-21.1%)	-8,012 (-20.4%)	-3,891 (-9.8%)	-3,519 (-8.9%)
	AN	-1,988 (-9.2%)	-3,023 (-13.3%)	-428 (-2%)	-1,463 (-6.4%)
	BN	-1,444 (-8.7%)	-1,937 (-11.3%)	-174 (-1%)	-667 (-3.9%)
	D	-1,147 (-7.4%)	-1,089 (-7.1%)	-735 (-4.8%)	-677 (-4.4%)
	C	-905 (-7.7%)	72 (0.7%)	-525 (-4.4%)	451 (4.2%)
	All	-3,580 (-15.1%)	-3,542 (-15%)	-1,564 (-6.6%)	-1,526 (-6.4%)

[a] Red boxes indicate that flows under the alternative are more than 5% lower than flows under the baseline; green boxes indicate that flows under the alternative are more than 5% greater than flows under the baseline.

Sacramento River at Rio Vista

Table 29. Mean Monthly Flows (cfs) for Model Scenarios in the Sacramento River at Rio Vista, Year-Round

Alternative 2D and 5A: In Delta—Sacramento River at Rio Vista					
Month	**Water Year Type**	**EXISTING CONDITIONS**	**NAA_ELT**	**A2D_ELT**	**A5A_ELT**
JAN	W	71,111	75,510	67,063	73,640
	AN	41,963	41,416	35,559	39,800
	BN	20,943	20,388	17,702	19,619
	D	14,895	15,032	13,320	14,604
	C	11,853	12,114	11,229	11,672
	All	37,268	38,556	34,057	37,437
FEB	W	80,958	87,232	77,869	85,656
	AN	52,542	53,615	48,958	53,247
	BN	30,159	30,231	25,135	28,629
	D	19,320	19,318	16,544	18,430
	C	12,247	12,074	11,515	11,762
	All	44,541	46,674	41,463	45,606
MAR	W	63,763	66,275	57,413	64,175
	AN	46,750	47,974	39,928	46,571
	BN	20,980	19,629	15,061	17,860
	D	17,656	17,341	14,443	16,310
	C	10,710	10,603	9,991	10,493
	All	36,084	36,744	31,251	35,328
APR	W	38,214	38,692	31,636	36,701
	AN	22,726	22,234	16,346	20,237
	BN	14,652	14,295	11,559	12,915
	D	10,331	10,216	9,107	9,414
	C	7,665	7,520	7,293	7,421
	All	21,333	21,306	17,463	19,956
MAY	W	26,933	24,220	16,842	21,950
	AN	17,008	15,857	12,069	14,325
	BN	10,924	9,862	8,764	9,100
	D	8,135	7,840	7,486	7,695
	C	5,305	5,656	5,162	5,420
	All	15,456	14,232	11,001	13,092
JUN	W	16,557	12,993	8,121	11,778
	AN	9,887	8,634	6,254	8,141
	BN	7,001	6,677	6,622	6,891
	D	6,020	6,250	5,948	6,126
	C	4,333	4,304	3,963	4,183
	All	9,847	8,525	6,507	8,060

Alternative 2D and 5A: In Delta—Sacramento River at Rio Vista					
Month	**Water Year Type**	**EXISTING CONDITIONS**	**NAA_ELT**	**A2D_ELT**	**A5A_ELT**
JUL	W	11,125	11,207	7,882	9,977
	AN	12,128	12,544	9,947	11,623
	BN	11,686	11,667	9,524	10,617
	D	10,523	10,105	7,805	9,285
	C	7,736	6,866	4,329	4,689
	All	10,739	10,604	7,928	9,402
AUG	W	8,507	8,527	4,188	6,301
	AN	8,538	9,013	5,672	7,675
	BN	8,371	8,062	5,740	6,588
	D	9,264	7,525	4,302	5,465
	C	4,390	3,823	3,688	3,248
	All	8,052	7,610	4,622	5,921
SEP	W	10,767	20,717	10,242	12,477
	AN	6,788	12,961	5,863	7,793
	BN	6,283	6,538	3,293	3,219
	D	6,116	4,432	3,018	3,009
	C	3,588	3,215	2,982	2,970
	All	7,348	11,025	5,766	6,741
OCT	W	8,718	7,867	4,744	6,485
	AN	6,183	5,518	3,651	4,381
	BN	6,258	5,416	3,864	4,815
	D	5,312	5,221	3,801	4,254
	C	5,215	4,684	3,880	4,234
	All	6,667	6,058	4,100	5,073
NOV	W	15,829	17,184	11,957	14,202
	AN	11,333	13,102	8,632	10,223
	BN	8,184	9,448	5,635	6,423
	D	8,733	8,539	5,804	6,529
	C	5,473	5,586	4,632	4,506
	All	10,793	11,671	7,968	9,188
DEC	W	43,367	44,292	39,423	43,397
	AN	19,040	20,375	18,419	19,283
	BN	13,987	15,099	13,604	14,802
	D	11,999	11,868	11,365	11,684
	C	8,131	7,341	7,572	7,882
	All	22,749	23,283	21,121	22,827

Table 30. Differences[a] (Percent Differences) between Pairs of Model Scenarios in the Sacramento River at Rio Vista, Year-Round

Alternative 2D and 5A: In Delta—Sacramento River at Rio Vista					
Month	**Water Year Type**	**EBC1 vs A2D_ELT**	**NAA_ELT vs. A2D_ELT**	**EBC1 vs A5A_ELT**	**NAA_ELT vs. A5A_ELT**
JAN	W	-4,048 (-5.7%)	-8,447 (-11.2%)	2,529 (3.6%)	-1,870 (-2.5%)
	AN	-6,404 (-15.3%)	-5,857 (-14.1%)	-2,163 (-5.2%)	-1,616 (-3.9%)
	BN	-3,240 (-15.5%)	-2,685 (-13.2%)	-1,324 (-6.3%)	-769 (-3.8%)
	D	-1,575 (-10.6%)	-1,712 (-11.4%)	-291 (-2%)	-428 (-2.8%)
	C	-624 (-5.3%)	-885 (-7.3%)	-181 (-1.5%)	-442 (-3.7%)
	All	-3,211 (-8.6%)	-4,499 (-11.7%)	169 (0.5%)	-1,119 (-2.9%)
FEB	W	-3,089 (-3.8%)	-9,364 (-10.7%)	4,698 (5.8%)	-1,576 (-1.8%)
	AN	-3,584 (-6.8%)	-4,657 (-8.7%)	705 (1.3%)	-367 (-0.7%)
	BN	-5,024 (-16.7%)	-5,096 (-16.9%)	-1,530 (-5.1%)	-1,602 (-5.3%)
	D	-2,776 (-14.4%)	-2,775 (-14.4%)	-890 (-4.6%)	-889 (-4.6%)
	C	-732 (-6%)	-559 (-4.6%)	-485 (-4%)	-312 (-2.6%)
	All	-3,078 (-6.9%)	-5,211 (-11.2%)	1,065 (2.4%)	-1,068 (-2.3%)
MAR	W	-6,351 (-10%)	-8,862 (-13.4%)	411 (0.6%)	-2,100 (-3.2%)
	AN	-6,822 (-14.6%)	-8,045 (-16.8%)	-180 (-0.4%)	-1,403 (-2.9%)
	BN	-5,918 (-28.2%)	-4,568 (-23.3%)	-3,119 (-14.9%)	-1,768 (-9%)
	D	-3,213 (-18.2%)	-2,898 (-16.7%)	-1,345 (-7.6%)	-1,030 (-5.9%)
	C	-719 (-6.7%)	-612 (-5.8%)	-217 (-2%)	-110 (-1%)
	All	-4,833 (-13.4%)	-5,493 (-14.9%)	-756 (-2.1%)	-1,415 (-3.9%)
APR	W	-6,578 (-17.2%)	-7,057 (-18.2%)	-1,513 (-4%)	-1,992 (-5.1%)
	AN	-6,380 (-28.1%)	-5,888 (-26.5%)	-2,489 (-11%)	-1,997 (-9%)
	BN	-3,094 (-21.1%)	-2,736 (-19.1%)	-1,738 (-11.9%)	-1,380 (-9.7%)
	D	-1,224 (-11.8%)	-1,109 (-10.9%)	-917 (-8.9%)	-802 (-7.8%)
	C	-372 (-4.8%)	-227 (-3%)	-244 (-3.2%)	-99 (-1.3%)
	All	-3,871 (-18.1%)	-3,843 (-18%)	-1,378 (-6.5%)	-1,350 (-6.3%)
MAY	W	-10,091 (-37.5%)	-7,378 (-30.5%)	-4,983 (-18.5%)	-2,270 (-9.4%)
	AN	-4,938 (-29%)	-3,787 (-23.9%)	-2,682 (-15.8%)	-1,531 (-9.7%)
	BN	-2,161 (-19.8%)	-1,098 (-11.1%)	-1,824 (-16.7%)	-761 (-7.7%)
	D	-649 (-8%)	-354 (-4.5%)	-440 (-5.4%)	-145 (-1.9%)
	C	-143 (-2.7%)	-494 (-8.7%)	115 (2.2%)	-236 (-4.2%)
	All	-4,454 (-28.8%)	-3,231 (-22.7%)	-2,364 (-15.3%)	-1,140 (-8%)
JUN	W	-8,436 (-51%)	-4,872 (-37.5%)	-4,778 (-28.9%)	-1,215 (-9.4%)
	AN	-3,633 (-36.7%)	-2,380 (-27.6%)	-1,746 (-17.7%)	-493 (-5.7%)
	BN	-378 (-5.4%)	-55 (-0.8%)	-109 (-1.6%)	214 (3.2%)
	D	-72 (-1.2%)	-302 (-4.8%)	106 (1.8%)	-124 (-2%)
	C	-370 (-8.5%)	-341 (-7.9%)	-149 (-3.4%)	-121 (-2.8%)
	All	-3,341 (-33.9%)	-2,019 (-23.7%)	-1,788 (-18.2%)	-466 (-5.5%)

Alternative 2D and 5A: In Delta—Sacramento River at Rio Vista					
Month	**Water Year Type**	**EBC1 vs A2D_ELT**	**NAA_ELT vs. A2D_ELT**	**EBC1 vs A5A_ELT**	**NAA_ELT vs. A5A_ELT**
JUL	W	-3,242 (-29.1%)	-3,325 (-29.7%)	-1,147 (-10.3%)	-1,230 (-11%)
	AN	-2,181 (-18%)	-2,596 (-20.7%)	-505 (-4.2%)	-921 (-7.3%)
	BN	-2,162 (-18.5%)	-2,143 (-18.4%)	-1,069 (-9.1%)	-1,050 (-9%)
	D	-2,718 (-25.8%)	-2,300 (-22.8%)	-1,238 (-11.8%)	-820 (-8.1%)
	C	-3,407 (-44%)	-2,537 (-36.9%)	-3,047 (-39.4%)	-2,177 (-31.7%)
	All	-2,812 (-26.2%)	-2,676 (-25.2%)	-1,338 (-12.5%)	-1,202 (-11.3%)
AUG	W	-4,319 (-50.8%)	-4,339 (-50.9%)	-2,206 (-25.9%)	-2,227 (-26.1%)
	AN	-2,865 (-33.6%)	-3,341 (-37.1%)	-863 (-10.1%)	-1,338 (-14.9%)
	BN	-2,631 (-31.4%)	-2,322 (-28.8%)	-1,783 (-21.3%)	-1,474 (-18.3%)
	D	-4,962 (-53.6%)	-3,223 (-42.8%)	-3,799 (-41%)	-2,060 (-27.4%)
	C	-702 (-16%)	-135 (-3.5%)	-1,142 (-26%)	-575 (-15%)
	All	-3,430 (-42.6%)	-2,989 (-39.3%)	-2,131 (-26.5%)	-1,690 (-22.2%)
SEP	W	-525 (-4.9%)	-10,476 (-50.6%)	1,710 (15.9%)	-8,241 (-39.8%)
	AN	-925 (-13.6%)	-7,099 (-54.8%)	1,005 (14.8%)	-5,169 (-39.9%)
	BN	-2,990 (-47.6%)	-3,245 (-49.6%)	-3,064 (-48.8%)	-3,318 (-50.8%)
	D	-3,098 (-50.7%)	-1,414 (-31.9%)	-3,108 (-50.8%)	-1,423 (-32.1%)
	C	-607 (-16.9%)	-233 (-7.2%)	-619 (-17.2%)	-245 (-7.6%)
	All	-1,581 (-21.5%)	-5,259 (-47.7%)	-607 (-8.3%)	-4,284 (-38.9%)
OCT	W	-3,974 (-45.6%)	-3,123 (-39.7%)	-2,233 (-25.6%)	-1,382 (-17.6%)
	AN	-2,532 (-41%)	-1,867 (-33.8%)	-1,802 (-29.1%)	-1,136 (-20.6%)
	BN	-2,394 (-38.3%)	-1,552 (-28.7%)	-1,443 (-23.1%)	-602 (-11.1%)
	D	-1,511 (-28.4%)	-1,420 (-27.2%)	-1,058 (-19.9%)	-967 (-18.5%)
	C	-1,335 (-25.6%)	-804 (-17.2%)	-981 (-18.8%)	-450 (-9.6%)
	All	-2,566 (-38.5%)	-1,958 (-32.3%)	-1,594 (-23.9%)	-985 (-16.3%)
NOV	W	-3,872 (-24.5%)	-5,227 (-30.4%)	-1,627 (-10.3%)	-2,982 (-17.4%)
	AN	-2,701 (-23.8%)	-4,471 (-34.1%)	-1,110 (-9.8%)	-2,879 (-22%)
	BN	-2,549 (-31.1%)	-3,813 (-40.4%)	-1,761 (-21.5%)	-3,024 (-32%)
	D	-2,928 (-33.5%)	-2,734 (-32%)	-2,204 (-25.2%)	-2,010 (-23.5%)
	C	-841 (-15.4%)	-954 (-17.1%)	-967 (-17.7%)	-1,080 (-19.3%)
	All	-2,824 (-26.2%)	-3,703 (-31.7%)	-1,604 (-14.9%)	-2,482 (-21.3%)
DEC	W	-3,944 (-9.1%)	-4,869 (-11%)	30 (0.1%)	-895 (-2%)
	AN	-621 (-3.3%)	-1,956 (-9.6%)	243 (1.3%)	-1,092 (-5.4%)
	BN	-383 (-2.7%)	-1,495 (-9.9%)	814 (5.8%)	-297 (-2%)
	D	-634 (-5.3%)	-503 (-4.2%)	-315 (-2.6%)	-184 (-1.5%)
	C	-559 (-6.9%)	231 (3.2%)	-249 (-3.1%)	541 (7.4%)
	All	-1,628 (-7.2%)	-2,162 (-9.3%)	79 (0.3%)	-455 (-2%)

[a] Red boxes indicate that flows under the alternative are more than 5% lower than flows under the baseline; green boxes indicate that flows under the alternative are more than 5% greater than flows under the baseline.

Delta Outflow

Table 31. Mean Monthly Flows (cfs) for Model Scenarios at the Delta Outflow, Year-Round

Alternative 2D and 5A: In Delta—Delta Outflow					
Month	**Water Year Type**	**EXISTING CONDITIONS**	**NAA_ELT**	**A2D_ELT**	**A5A_ELT**
JAN	W	85,900	91,158	88,075	89,786
	AN	49,448	48,959	46,463	47,141
	BN	22,968	22,263	22,090	21,037
	D	14,736	14,754	15,554	14,186
	C	11,343	12,173	12,464	11,689
	All	43,289	44,889	43,735	43,784
FEB	W	96,835	104,533	102,917	104,061
	AN	62,321	64,163	64,164	64,163
	BN	36,766	37,266	34,128	35,615
	D	20,915	20,936	19,084	19,996
	C	12,991	12,553	12,541	12,277
	All	52,594	55,330	53,873	54,651
MAR	W	78,956	81,693	80,262	80,571
	AN	54,171	55,754	53,426	54,553
	BN	24,029	22,522	20,625	20,860
	D	19,880	19,388	16,772	18,288
	C	11,911	11,948	11,529	11,668
	All	43,172	43,911	42,158	42,814
APR	W	54,394	54,860	48,765	52,276
	AN	31,975	31,183	25,036	28,651
	BN	21,928	21,218	18,162	19,556
	D	14,142	13,450	11,989	12,304
	C	9,053	8,881	8,649	8,721
	All	30,099	29,833	26,124	28,084
MAY	W	41,040	38,276	32,714	35,963
	AN	24,200	23,131	19,635	21,299
	BN	16,299	14,740	13,683	13,811
	D	10,487	9,737	9,397	9,500
	C	6,000	6,341	6,098	6,188
	All	22,517	21,103	18,537	19,869
JUN	W	23,451	18,080	17,598	16,725
	AN	11,801	10,177	10,559	9,747
	BN	8,004	8,067	8,781	8,180
	D	6,636	7,123	7,389	7,205
	C	5,322	5,345	5,331	5,317
	All	12,765	10,945	11,026	10,486

Alternative 2D and 5A: In Delta—Delta Outflow					
Month	**Water Year Type**	**EXISTING CONDITIONS**	**NAA_ELT**	**A2D_ELT**	**A5A_ELT**
JUL	W	11,441	10,817	9,402	9,965
	AN	9,430	10,657	9,022	10,034
	BN	7,151	7,613	6,819	7,255
	D	5,024	5,548	5,436	5,640
	C	4,238	4,953	4,331	4,446
	All	7,951	8,232	7,293	7,755
AUG	W	5,341	4,412	4,200	4,244
	AN	4,000	4,009	4,004	4,005
	BN	4,000	4,120	3,950	3,897
	D	4,829	4,617	3,693	4,063
	C	4,077	4,141	3,644	3,439
	All	4,618	4,308	3,936	3,992
SEP	W	9,569	18,873	19,715	19,713
	AN	3,672	11,810	11,992	11,875
	BN	3,445	3,795	3,612	3,612
	D	3,350	3,067	3,000	3,009
	C	3,000	3,000	3,000	3,000
	All	5,334	9,473	9,720	9,704
OCT	W	6,487	8,133	8,842	8,000
	AN	4,021	6,500	7,319	5,661
	BN	4,477	6,206	7,735	6,320
	D	4,157	6,017	7,467	6,721
	C	4,158	4,969	6,772	5,323
	All	4,931	6,638	7,826	6,698
NOV	W	14,232	17,346	17,032	16,892
	AN	9,683	12,410	10,904	11,668
	BN	5,864	8,694	8,045	8,189
	D	6,943	8,375	7,981	8,079
	C	5,045	5,988	5,789	5,935
	All	9,193	11,515	10,969	11,104
DEC	W	48,185	49,759	47,804	48,679
	AN	18,014	19,384	19,211	18,491
	BN	11,950	13,284	13,001	13,128
	D	8,884	8,467	8,954	8,004
	C	5,531	5,505	5,292	5,393
	All	22,714	23,546	22,928	22,928

Table 32. Differences[a] (Percent Differences) between Pairs of Model Scenarios at the Delta Outflow, Year-Round

Alternative 2D and 5A: In Delta—Delta Outflow					
Month	**Water Year Type**	**EBC1 vs A2D_ELT**	**NAA_ELT vs. A2D_ELT**	**EBC1 vs A5A_ELT**	**NAA_ELT vs. A5A_ELT**
JAN	W	2,175 (2.5%)	-3,083 (-3.4%)	3,886 (4.5%)	-1,372 (-1.5%)
	AN	-2,985 (-6%)	-2,496 (-5.1%)	-2,307 (-4.7%)	-1,818 (-3.7%)
	BN	-879 (-3.8%)	-173 (-0.8%)	-1,931 (-8.4%)	-1,225 (-5.5%)
	D	818 (5.6%)	800 (5.4%)	-549 (-3.7%)	-567 (-3.8%)
	C	1,121 (9.9%)	291 (2.4%)	346 (3%)	-484 (-4%)
	All	446 (1%)	-1,154 (-2.6%)	495 (1.1%)	-1,106 (-2.5%)
FEB	W	6,081 (6.3%)	-1,616 (-1.5%)	7,226 (7.5%)	-472 (-0.5%)
	AN	1,843 (3%)	1 (0%)	1,841 (3%)	0 (0%)
	BN	-2,639 (-7.2%)	-3,138 (-8.4%)	-1,151 (-3.1%)	-1,651 (-4.4%)
	D	-1,832 (-8.8%)	-1,852 (-8.8%)	-919 (-4.4%)	-939 (-4.5%)
	C	-450 (-3.5%)	-12 (-0.1%)	-714 (-5.5%)	-276 (-2.2%)
	All	1,280 (2.4%)	-1,456 (-2.6%)	2,058 (3.9%)	-678 (-1.2%)
MAR	W	1,307 (1.7%)	-1,430 (-1.8%)	1,615 (2%)	-1,121 (-1.4%)
	AN	-745 (-1.4%)	-2,329 (-4.2%)	382 (0.7%)	-1,202 (-2.2%)
	BN	-3,404 (-14.2%)	-1,897 (-8.4%)	-3,169 (-13.2%)	-1,662 (-7.4%)
	D	-3,108 (-15.6%)	-2,616 (-13.5%)	-1,592 (-8%)	-1,100 (-5.7%)
	C	-382 (-3.2%)	-419 (-3.5%)	-244 (-2%)	-281 (-2.3%)
	All	-1,014 (-2.3%)	-1,754 (-4%)	-358 (-0.8%)	-1,098 (-2.5%)
APR	W	-5,629 (-10.3%)	-6,095 (-11.1%)	-2,118 (-3.9%)	-2,584 (-4.7%)
	AN	-6,940 (-21.7%)	-6,147 (-19.7%)	-3,324 (-10.4%)	-2,531 (-8.1%)
	BN	-3,766 (-17.2%)	-3,057 (-14.4%)	-2,372 (-10.8%)	-1,662 (-7.8%)
	D	-2,153 (-15.2%)	-1,461 (-10.9%)	-1,838 (-13%)	-1,146 (-8.5%)
	C	-405 (-4.5%)	-232 (-2.6%)	-333 (-3.7%)	-160 (-1.8%)
	All	-3,975 (-13.2%)	-3,709 (-12.4%)	-2,015 (-6.7%)	-1,749 (-5.9%)
MAY	W	-8,326 (-20.3%)	-5,562 (-14.5%)	-5,076 (-12.4%)	-2,313 (-6%)
	AN	-4,565 (-18.9%)	-3,497 (-15.1%)	-2,901 (-12%)	-1,832 (-7.9%)
	BN	-2,616 (-16%)	-1,057 (-7.2%)	-2,488 (-15.3%)	-930 (-6.3%)
	D	-1,090 (-10.4%)	-340 (-3.5%)	-988 (-9.4%)	-237 (-2.4%)
	C	98 (1.6%)	-243 (-3.8%)	188 (3.1%)	-154 (-2.4%)
	All	-3,979 (-17.7%)	-2,566 (-12.2%)	-2,648 (-11.8%)	-1,235 (-5.9%)
JUN	W	-5,853 (-25%)	-482 (-2.7%)	-6,726 (-28.7%)	-1,355 (-7.5%)
	AN	-1,242 (-10.5%)	382 (3.8%)	-2,054 (-17.4%)	-430 (-4.2%)
	BN	777 (9.7%)	715 (8.9%)	176 (2.2%)	113 (1.4%)
	D	753 (11.4%)	266 (3.7%)	569 (8.6%)	82 (1.2%)
	C	10 (0.2%)	-14 (-0.3%)	-4 (-0.1%)	-28 (-0.5%)
	All	-1,738 (-13.6%)	82 (0.7%)	-2,279 (-17.9%)	-459 (-4.2%)

Alternative 2D and 5A: In Delta—Delta Outflow					
Month	**Water Year Type**	**EBC1 vs A2D_ELT**	**NAA_ELT vs. A2D_ELT**	**EBC1 vs A5A_ELT**	**NAA_ELT vs. A5A_ELT**
JUL	W	-2,038 (-17.8%)	-1,415 (-13.1%)	-1,476 (-12.9%)	-852 (-7.9%)
	AN	-408 (-4.3%)	-1,635 (-15.3%)	604 (6.4%)	-623 (-5.8%)
	BN	-332 (-4.6%)	-794 (-10.4%)	104 (1.5%)	-358 (-4.7%)
	D	413 (8.2%)	-111 (-2%)	616 (12.3%)	92 (1.7%)
	C	94 (2.2%)	-622 (-12.5%)	209 (4.9%)	-506 (-10.2%)
	All	-659 (-8.3%)	-939 (-11.4%)	-196 (-2.5%)	-476 (-5.8%)
AUG	W	-1,141 (-21.4%)	-211 (-4.8%)	-1,097 (-20.5%)	-167 (-3.8%)
	AN	4 (0.1%)	-5 (-0.1%)	5 (0.1%)	-4 (-0.1%)
	BN	-50 (-1.3%)	-170 (-4.1%)	-103 (-2.6%)	-222 (-5.4%)
	D	-1,135 (-23.5%)	-924 (-20%)	-766 (-15.9%)	-554 (-12%)
	C	-433 (-10.6%)	-497 (-12%)	-638 (-15.7%)	-702 (-17%)
	All	-682 (-14.8%)	-372 (-8.6%)	-626 (-13.6%)	-316 (-7.3%)
SEP	W	10,147 (106%)	843 (4.5%)	10,144 (106%)	840 (4.4%)
	AN	8,320 (226.6%)	182 (1.5%)	8,203 (223.4%)	65 (0.6%)
	BN	166 (4.8%)	-184 (-4.8%)	166 (4.8%)	-184 (-4.8%)
	D	-350 (-10.5%)	-67 (-2.2%)	-342 (-10.2%)	-59 (-1.9%)
	C	0 (0%)	0 (0%)	0 (0%)	0 (0%)
	All	4,386 (82.2%)	248 (2.6%)	4,370 (81.9%)	232 (2.4%)
OCT	W	2,355 (36.3%)	709 (8.7%)	1,513 (23.3%)	-133 (-1.6%)
	AN	3,298 (82%)	819 (12.6%)	1,640 (40.8%)	-839 (-12.9%)
	BN	3,259 (72.8%)	1,529 (24.6%)	1,843 (41.2%)	114 (1.8%)
	D	3,310 (79.6%)	1,450 (24.1%)	2,564 (61.7%)	704 (11.7%)
	C	2,614 (62.9%)	1,803 (36.3%)	1,164 (28%)	353 (7.1%)
	All	2,895 (58.7%)	1,188 (17.9%)	1,768 (35.8%)	61 (0.9%)
NOV	W	2,800 (19.7%)	-314 (-1.8%)	2,660 (18.7%)	-454 (-2.6%)
	AN	1,221 (12.6%)	-1,506 (-12.1%)	1,984 (20.5%)	-742 (-6%)
	BN	2,181 (37.2%)	-649 (-7.5%)	2,325 (39.6%)	-505 (-5.8%)
	D	1,038 (15%)	-394 (-4.7%)	1,136 (16.4%)	-296 (-3.5%)
	C	744 (14.8%)	-199 (-3.3%)	890 (17.7%)	-53 (-0.9%)
	All	1,776 (19.3%)	-546 (-4.7%)	1,910 (20.8%)	-412 (-3.6%)
DEC	W	-381 (-0.8%)	-1,955 (-3.9%)	494 (1%)	-1,080 (-2.2%)
	AN	1,197 (6.6%)	-174 (-0.9%)	477 (2.6%)	-894 (-4.6%)
	BN	1,051 (8.8%)	-283 (-2.1%)	1,178 (9.9%)	-156 (-1.2%)
	D	70 (0.8%)	487 (5.8%)	-880 (-9.9%)	-463 (-5.5%)
	C	-239 (-4.3%)	-213 (-3.9%)	-138 (-2.5%)	-112 (-2%)
	All	214 (0.9%)	-618 (-2.6%)	214 (0.9%)	-618 (-2.6%)

[a] Red boxes indicate that flows under the alternative are more than 5% lower than flows under the baseline; green boxes indicate that flows under the alternative are more than 5% greater than flows under the baseline.

San Joaquin River at Vernalis

Table 33. Mean Monthly Flows (cfs) for Model Scenarios in the San Joaquin River at Vernalis, Year-Round

Alternative 2D and 5A: In Delta—San Joaquin River at Vernalis					
Month	**Water Year Type[a]**	**EXISTING CONDITIONS**	**NAA_ELT**	**A2D_ELT**	**A5A_ELT**
JAN	W	9,089	9,838	9,905	9,861
	AN	5,447	5,781	5,808	5,777
	BN	2,326	2,291	2,285	2,334
	D	2,270	2,247	2,246	2,260
	C	1,667	1,603	1,598	1,585
	All	4,777	5,040	5,062	5,051
FEB	W	12,750	14,001	13,998	13,999
	AN	6,965	7,100	7,065	7,126
	BN	2,983	2,965	2,935	2,927
	D	2,590	2,312	2,312	2,312
	C	2,120	1,942	1,943	1,942
	All	6,388	6,699	6,687	6,697
MAR	W	14,374	15,127	15,127	15,118
	AN	6,284	6,252	6,251	6,252
	BN	2,949	2,614	2,614	2,614
	D	2,479	2,191	2,191	2,191
	C	1,813	1,689	1,689	1,689
	All	6,648	6,739	6,738	6,736
APR	W	11,955	12,185	12,187	12,180
	AN	6,014	5,970	5,970	5,970
	BN	4,490	4,161	4,162	4,162
	D	3,656	3,380	3,380	3,380
	C	1,983	1,844	1,844	1,845
	All	6,351	6,286	6,287	6,286
MAY	W	12,109	13,210	13,196	13,181
	AN	5,381	5,278	5,279	5,279
	BN	4,074	3,871	3,874	3,874
	D	3,308	3,040	3,041	3,043
	C	1,964	1,819	1,819	1,820
	All	6,148	6,347	6,343	6,340
JUN	W	11,058	9,255	9,253	9,302
	AN	2,965	2,782	2,784	2,783
	BN	2,051	1,960	1,965	1,964
	D	1,537	1,361	1,362	1,364
	C	1,020	975	975	976
	All	4,583	3,969	3,969	3,984

Alternative 2D and 5A: In Delta—San Joaquin River at Vernalis					
Month	**Water Year Type[a]**	**EXISTING CONDITIONS**	**NAA_ELT**	**A2D_ELT**	**A5A_ELT**
JUL	W	7,654	5,903	5,904	5,904
	AN	1,958	1,806	1,811	1,809
	BN	1,491	1,432	1,440	1,439
	D	1,295	1,146	1,147	1,150
	C	898	869	869	868
	All	3,239	2,658	2,661	2,661
AUG	W	3,539	3,051	3,052	3,052
	AN	2,000	1,764	1,768	1,767
	BN	1,460	1,423	1,429	1,429
	D	1,375	1,272	1,273	1,275
	C	1,007	993	993	994
	All	2,072	1,858	1,860	1,860
SEP	W	3,519	3,306	3,306	3,307
	AN	2,355	2,221	2,223	2,223
	BN	1,829	1,800	1,803	1,802
	D	1,796	1,691	1,692	1,693
	C	1,402	1,392	1,392	1,392
	All	2,338	2,226	2,227	2,227
OCT	W	2,760	2,714	2,714	2,714
	AN	2,745	2,638	2,638	2,638
	BN	2,502	2,412	2,412	2,412
	D	2,945	2,849	2,850	2,849
	C	2,213	2,162	2,163	2,163
	All	2,639	2,565	2,565	2,565
NOV	W	2,534	2,516	2,516	2,516
	AN	3,182	3,232	3,204	3,201
	BN	2,150	2,180	2,222	2,224
	D	2,272	2,244	2,277	2,290
	C	1,968	1,911	1,911	1,911
	All	2,448	2,441	2,448	2,449
DEC	W	4,370	4,835	4,857	4,885
	AN	4,711	4,917	5,006	4,979
	BN	2,182	2,099	2,134	2,100
	D	2,129	2,072	2,069	2,089
	C	1,729	1,689	1,696	1,684
	All	3,219	3,366	3,395	3,394

[a] Water year type for this location was determined using the San Joaquin River Valley Index.

Table 34. Differences[a] (Percent Differences) between Pairs of Model Scenarios in the San Joaquin River at Vernalis, Year-Round

Alternative 2D and 5A: In Delta—San Joaquin River at Vernalis					
Month	**Water Year Type[b]**	**EBC1 vs A2D_ELT**	**NAA_ELT vs. A2D_ELT**	**EBC1 vs A5A_ELT**	**NAA_ELT vs. A5A_ELT**
JAN	W	816 (9%)	67 (0.7%)	772 (8.5%)	23 (0.2%)
	AN	361 (6.6%)	27 (0.5%)	330 (6.1%)	-4 (-0.1%)
	BN	-41 (-1.8%)	-6 (-0.3%)	8 (0.4%)	43 (1.9%)
	D	-24 (-1.1%)	-1 (0%)	-10 (-0.5%)	13 (0.6%)
	C	-69 (-4.1%)	-4 (-0.3%)	-82 (-4.9%)	-17 (-1.1%)
	All	286 (6%)	23 (0.5%)	274 (5.7%)	11 (0.2%)
FEB	W	1,248 (9.8%)	-3 (0%)	1,248 (9.8%)	-3 (0%)
	AN	100 (1.4%)	-35 (-0.5%)	161 (2.3%)	26 (0.4%)
	BN	-48 (-1.6%)	-30 (-1%)	-56 (-1.9%)	-38 (-1.3%)
	D	-278 (-10.7%)	0 (0%)	-278 (-10.8%)	0 (0%)
	C	-177 (-8.4%)	1 (0%)	-178 (-8.4%)	0 (0%)
	All	299 (4.7%)	-12 (-0.2%)	309 (4.8%)	-2 (0%)
MAR	W	752 (5.2%)	0 (0%)	744 (5.2%)	-9 (-0.1%)
	AN	-33 (-0.5%)	-1 (0%)	-32 (-0.5%)	0 (0%)
	BN	-335 (-11.4%)	0 (0%)	-335 (-11.4%)	0 (0%)
	D	-288 (-11.6%)	0 (0%)	-288 (-11.6%)	0 (0%)
	C	-124 (-6.8%)	0 (0%)	-124 (-6.8%)	0 (0%)
	All	91 (1.4%)	0 (0%)	89 (1.3%)	-2 (0%)
APR	W	232 (1.9%)	2 (0%)	226 (1.9%)	-4 (0%)
	AN	-45 (-0.7%)	0 (0%)	-44 (-0.7%)	1 (0%)
	BN	-329 (-7.3%)	1 (0%)	-328 (-7.3%)	1 (0%)
	D	-277 (-7.6%)	0 (0%)	-276 (-7.5%)	1 (0%)
	C	-139 (-7%)	0 (0%)	-139 (-7%)	1 (0%)
	All	-64 (-1%)	1 (0%)	-65 (-1%)	-1 (0%)
MAY	W	1,087 (9%)	-14 (-0.1%)	1,072 (8.9%)	-29 (-0.2%)
	AN	-102 (-1.9%)	1 (0%)	-103 (-1.9%)	1 (0%)
	BN	-199 (-4.9%)	3 (0.1%)	-200 (-4.9%)	3 (0.1%)
	D	-267 (-8.1%)	1 (0%)	-265 (-8%)	3 (0.1%)
	C	-146 (-7.4%)	0 (0%)	-145 (-7.4%)	1 (0.1%)
	All	196 (3.2%)	-3 (-0.1%)	192 (3.1%)	-7 (-0.1%)
JUN	W	-1,804 (-16.3%)	-2 (0%)	-1,756 (-15.9%)	46 (0.5%)
	AN	-181 (-6.1%)	1 (0%)	-182 (-6.1%)	0 (0%)
	BN	-86 (-4.2%)	4 (0.2%)	-87 (-4.2%)	4 (0.2%)
	D	-175 (-11.4%)	1 (0.1%)	-173 (-11.3%)	3 (0.2%)
	C	-45 (-4.4%)	0 (0%)	-44 (-4.3%)	1 (0.2%)
	All	-614 (-13.4%)	1 (0%)	-599 (-13.1%)	15 (0.4%)

Alternative 2D and 5A: In Delta—San Joaquin River at Vernalis					
Month	**Water Year Type[b]**	**EBC1 vs A2D_ELT**	**NAA_ELT vs. A2D_ELT**	**EBC1 vs A5A_ELT**	**NAA_ELT vs. A5A_ELT**
JUL	W	-1,750 (-22.9%)	1 (0%)	-1,750 (-22.9%)	1 (0%)
	AN	-147 (-7.5%)	5 (0.3%)	-148 (-7.6%)	4 (0.2%)
	BN	-51 (-3.4%)	9 (0.6%)	-52 (-3.5%)	7 (0.5%)
	D	-148 (-11.5%)	2 (0.1%)	-146 (-11.2%)	4 (0.4%)
	C	-29 (-3.3%)	0 (0%)	-30 (-3.4%)	-1 (-0.1%)
	All	-578 (-17.8%)	3 (0.1%)	-578 (-17.9%)	3 (0.1%)
AUG	W	-487 (-13.8%)	1 (0%)	-487 (-13.8%)	1 (0%)
	AN	-233 (-11.6%)	4 (0.2%)	-234 (-11.7%)	3 (0.2%)
	BN	-30 (-2.1%)	6 (0.4%)	-31 (-2.1%)	5 (0.4%)
	D	-102 (-7.4%)	1 (0.1%)	-100 (-7.3%)	3 (0.2%)
	C	-14 (-1.4%)	0 (0%)	-14 (-1.4%)	1 (0.1%)
	All	-212 (-10.2%)	2 (0.1%)	-212 (-10.2%)	2 (0.1%)
SEP	W	-212 (-6%)	0 (0%)	-212 (-6%)	0 (0%)
	AN	-131 (-5.6%)	2 (0.1%)	-132 (-5.6%)	1 (0.1%)
	BN	-26 (-1.4%)	3 (0.2%)	-27 (-1.5%)	3 (0.1%)
	D	-104 (-5.8%)	0 (0%)	-104 (-5.8%)	1 (0.1%)
	C	-11 (-0.8%)	0 (0%)	-11 (-0.8%)	0 (0%)
	All	-111 (-4.7%)	1 (0%)	-111 (-4.7%)	1 (0%)
OCT	W	-45 (-1.6%)	0 (0%)	-45 (-1.6%)	0 (0%)
	AN	-107 (-3.9%)	0 (0%)	-107 (-3.9%)	1 (0%)
	BN	-90 (-3.6%)	1 (0%)	-90 (-3.6%)	1 (0%)
	D	-95 (-3.2%)	1 (0%)	-95 (-3.2%)	0 (0%)
	C	-50 (-2.3%)	0 (0%)	-50 (-2.3%)	0 (0%)
	All	-73 (-2.8%)	0 (0%)	-73 (-2.8%)	0 (0%)
NOV	W	-18 (-0.7%)	0 (0%)	-18 (-0.7%)	0 (0%)
	AN	22 (0.7%)	-28 (-0.9%)	19 (0.6%)	-31 (-1%)
	BN	72 (3.3%)	42 (1.9%)	73 (3.4%)	44 (2%)
	D	5 (0.2%)	33 (1.5%)	18 (0.8%)	46 (2%)
	C	-57 (-2.9%)	0 (0%)	-57 (-2.9%)	0 (0%)
	All	0 (0%)	6 (0.3%)	2 (0.1%)	8 (0.3%)
DEC	W	487 (11.1%)	21 (0.4%)	515 (11.8%)	49 (1%)
	AN	295 (6.3%)	89 (1.8%)	268 (5.7%)	62 (1.3%)
	BN	-48 (-2.2%)	35 (1.7%)	-82 (-3.7%)	1 (0.1%)
	D	-60 (-2.8%)	-3 (-0.2%)	-40 (-1.9%)	17 (0.8%)
	C	-33 (-1.9%)	6 (0.4%)	-45 (-2.6%)	-6 (-0.3%)
	All	176 (5.5%)	30 (0.9%)	175 (5.4%)	28 (0.8%)

[a] Red boxes indicate that flows under the alternative are more than 5% lower than flows under the baseline; green boxes indicate that flows under the alternative are more than 5% greater than flows under the baseline.

[b] Water year type for this location was determined using the San Joaquin River Valley Index.

Mokelumne River at the Delta

Table 35. Mean Monthly Flows (cfs) for Model Scenarios in the Mokelumne River at the Delta, Year-Round

Alternative 2D and 5A: In Delta—Mokelumne River at the Delta					
Month	**Water Year Type[a]**	**EXISTING CONDITIONS**	**NAA_ELT**	**A2D_ELT**	**A5A_ELT**
JAN	W	3,071	3,389	3,389	3,389
	AN	1,707	1,759	1,759	1,759
	BN	597	622	622	622
	D	495	484	484	484
	C	280	282	282	282
	All	1,460	1,565	1,565	1,565
FEB	W	3,290	3,720	3,720	3,720
	AN	2,525	2,894	2,894	2,894
	BN	1,011	1,045	1,045	1,045
	D	695	684	684	684
	C	426	441	441	441
	All	1,809	2,014	2,014	2,014
MAR	W	3,179	3,243	3,243	3,243
	AN	1,582	1,633	1,633	1,633
	BN	1,181	1,144	1,144	1,144
	D	754	712	712	712
	C	595	581	581	581
	All	1,662	1,675	1,675	1,675
APR	W	2,819	2,748	2,748	2,748
	AN	1,619	1,529	1,529	1,529
	BN	1,243	1,164	1,164	1,164
	D	623	577	577	577
	C	340	322	322	322
	All	1,503	1,442	1,442	1,442
MAY	W	3,170	3,094	3,094	3,094
	AN	1,439	1,303	1,303	1,303
	BN	976	886	886	886
	D	406	360	360	360
	C	181	179	179	179
	All	1,463	1,392	1,392	1,392
JUN	W	1,755	1,605	1,605	1,605
	AN	851	727	727	727
	BN	471	400	400	400
	D	93	83	83	83
	C	52	48	48	48
	All	779	697	697	697

Alternative 2D and 5A: In Delta—Mokelumne River at the Delta					
Month	**Water Year Type[a]**	**EXISTING CONDITIONS**	**NAA_ELT**	**A2D_ELT**	**A5A_ELT**
JUL	W	772	613	613	613
	AN	347	228	228	228
	BN	123	88	88	88
	D	7	6	6	6
	C	3	3	3	3
	All	315	239	239	239
AUG	W	703	476	476	476
	AN	328	241	241	241
	BN	112	79	79	79
	D	4	4	4	4
	C	2	2	2	2
	All	289	200	200	200
SEP	W	702	549	549	549
	AN	333	271	271	271
	BN	114	95	95	95
	D	9	9	9	9
	C	5	5	5	5
	All	291	231	231	231
OCT	W	161	152	152	152
	AN	178	178	178	178
	BN	154	148	148	148
	D	180	169	169	169
	C	117	125	125	125
	All	158	154	154	154
NOV	W	487	502	502	502
	AN	912	1,009	1,009	1,009
	BN	347	347	347	347
	D	380	371	371	371
	C	195	202	202	202
	All	474	497	497	497
DEC	W	1,504	1,766	1,766	1,766
	AN	1,411	1,806	1,806	1,806
	BN	447	505	505	505
	D	384	392	392	392
	C	204	217	217	217
	All	887	1,054	1,054	1,054

[a] Water year type for this location was determined using the San Joaquin River Valley Index.

Table 36. Differences[a] (Percent Differences) between Pairs of Model Scenarios in the Mokelumne River at the Delta, Year-Round

Alternative 2D and 5A: In Delta—Mokelumne River at the Delta					
Month	**Water Year Type[b]**	**EBC1 vs A2D_ELT**	**NAA_ELT vs. A2D_ELT**	**EBC1 vs A5A_ELT**	**NAA_ELT vs. A5A_ELT**
JAN	W	318 (10.3%)	0 (0%)	318 (10.3%)	0 (0%)
	AN	52 (3%)	0 (0%)	52 (3%)	0 (0%)
	BN	25 (4.2%)	0 (0%)	25 (4.2%)	0 (0%)
	D	-11 (-2.3%)	0 (0%)	-11 (-2.3%)	0 (0%)
	C	2 (0.6%)	0 (0%)	2 (0.6%)	0 (0%)
	All	106 (7.2%)	0 (0%)	106 (7.2%)	0 (0%)
FEB	W	430 (13.1%)	0 (0%)	430 (13.1%)	0 (0%)
	AN	369 (14.6%)	0 (0%)	369 (14.6%)	0 (0%)
	BN	35 (3.4%)	0 (0%)	35 (3.4%)	0 (0%)
	D	-11 (-1.5%)	0 (0%)	-11 (-1.5%)	0 (0%)
	C	15 (3.5%)	0 (0%)	15 (3.5%)	0 (0%)
	All	205 (11.3%)	0 (0%)	205 (11.3%)	0 (0%)
MAR	W	65 (2%)	0 (0%)	65 (2%)	0 (0%)
	AN	50 (3.2%)	0 (0%)	50 (3.2%)	0 (0%)
	BN	-37 (-3.2%)	0 (0%)	-37 (-3.2%)	0 (0%)
	D	-43 (-5.6%)	0 (0%)	-43 (-5.6%)	0 (0%)
	C	-14 (-2.3%)	0 (0%)	-14 (-2.3%)	0 (0%)
	All	13 (0.8%)	0 (0%)	13 (0.8%)	0 (0%)
APR	W	-71 (-2.5%)	0 (0%)	-71 (-2.5%)	0 (0%)
	AN	-90 (-5.6%)	0 (0%)	-90 (-5.6%)	0 (0%)
	BN	-79 (-6.4%)	0 (0%)	-79 (-6.4%)	0 (0%)
	D	-46 (-7.4%)	0 (0%)	-46 (-7.4%)	0 (0%)
	C	-18 (-5.3%)	0 (0%)	-18 (-5.3%)	0 (0%)
	All	-62 (-4.1%)	0 (0%)	-62 (-4.1%)	0 (0%)
MAY	W	-76 (-2.4%)	0 (0%)	-76 (-2.4%)	0 (0%)
	AN	-136 (-9.4%)	0 (0%)	-136 (-9.4%)	0 (0%)
	BN	-90 (-9.2%)	0 (0%)	-90 (-9.2%)	0 (0%)
	D	-46 (-11.2%)	0 (0%)	-46 (-11.2%)	0 (0%)
	C	-2 (-0.9%)	0 (0%)	-2 (-0.9%)	0 (0%)
	All	-71 (-4.8%)	0 (0%)	-71 (-4.8%)	0 (0%)
JUN	W	-149 (-8.5%)	0 (0%)	-149 (-8.5%)	0 (0%)
	AN	-124 (-14.6%)	0 (0%)	-124 (-14.6%)	0 (0%)
	BN	-72 (-15.2%)	0 (0%)	-72 (-15.2%)	0 (0%)
	D	-10 (-11.2%)	0 (0%)	-10 (-11.2%)	0 (0%)
	C	-4 (-8.1%)	0 (0%)	-4 (-8.1%)	0 (0%)
	All	-82 (-10.5%)	0 (0%)	-82 (-10.5%)	0 (0%)

Alternative 2D and 5A: In Delta—Mokelumne River at the Delta					
Month	**Water Year Type[b]**	**EBC1 vs A2D_ELT**	**NAA_ELT vs. A2D_ELT**	**EBC1 vs A5A_ELT**	**NAA_ELT vs. A5A_ELT**
JUL	W	-159 (-20.6%)	0 (0%)	-159 (-20.6%)	0 (0%)
	AN	-120 (-34.5%)	0 (0%)	-120 (-34.5%)	0 (0%)
	BN	-36 (-28.9%)	0 (0%)	-36 (-28.9%)	0 (0%)
	D	0 (-2%)	0 (0%)	0 (-2%)	0 (0%)
	C	0 (-2.6%)	0 (0%)	0 (-2.6%)	0 (0%)
	All	-76 (-24%)	0 (0%)	-76 (-24%)	0 (0%)
AUG	W	-227 (-32.3%)	0 (0%)	-227 (-32.3%)	0 (0%)
	AN	-88 (-26.7%)	0 (0%)	-88 (-26.7%)	0 (0%)
	BN	-34 (-30%)	0 (0%)	-34 (-30%)	0 (0%)
	D	0 (-0.2%)	0 (0%)	0 (-0.2%)	0 (0%)
	C	0 (-1.7%)	0 (0%)	0 (-1.7%)	0 (0%)
	All	-89 (-30.8%)	0 (0%)	-89 (-30.8%)	0 (0%)
SEP	W	-154 (-21.9%)	0 (0%)	-154 (-21.9%)	0 (0%)
	AN	-61 (-18.4%)	0 (0%)	-61 (-18.4%)	0 (0%)
	BN	-19 (-16.7%)	0 (0%)	-19 (-16.7%)	0 (0%)
	D	-1 (-6.6%)	0 (0%)	-1 (-6.6%)	0 (0%)
	C	0 (5.3%)	0 (0%)	0 (5.3%)	0 (0%)
	All	-60 (-20.6%)	0 (0%)	-60 (-20.6%)	0 (0%)
OCT	W	-9 (-5.4%)	0 (0%)	-9 (-5.4%)	0 (0%)
	AN	1 (0.3%)	0 (0%)	1 (0.3%)	0 (0%)
	BN	-6 (-4.1%)	0 (0%)	-6 (-4.1%)	0 (0%)
	D	-12 (-6.4%)	0 (0%)	-12 (-6.4%)	0 (0%)
	C	8 (7.1%)	0 (0%)	8 (7.1%)	0 (0%)
	All	-4 (-2.3%)	0 (0%)	-4 (-2.3%)	0 (0%)
NOV	W	15 (3%)	0 (0%)	15 (3%)	0 (0%)
	AN	97 (10.6%)	0 (0%)	97 (10.6%)	0 (0%)
	BN	0 (-0.1%)	0 (0%)	0 (-0.1%)	0 (0%)
	D	-9 (-2.5%)	0 (0%)	-9 (-2.5%)	0 (0%)
	C	7 (3.3%)	0 (0%)	7 (3.3%)	0 (0%)
	All	23 (4.9%)	0 (0%)	23 (4.9%)	0 (0%)
DEC	W	262 (17.4%)	0 (0%)	262 (17.4%)	0 (0%)
	AN	395 (28%)	0 (0%)	395 (28%)	0 (0%)
	BN	58 (12.9%)	0 (0%)	58 (12.9%)	0 (0%)
	D	9 (2.2%)	0 (0%)	9 (2.2%)	0 (0%)
	C	14 (6.8%)	0 (0%)	14 (6.8%)	0 (0%)
	All	167 (18.8%)	0 (0%)	167 (18.8%)	0 (0%)

[a] Red boxes indicate that flows under the alternative are more than 5% lower than flows under the baseline; green boxes indicate that flows under the alternative are more than 5% greater than flows under the baseline.

[b] Water year type for this location was determined using the San Joaquin River Valley Index.

B.5.2.2 Temperature

Sacramento River at Keswick

Table 1. Mean Monthly Water Temperatures (°F) for Alternative 2D Model Scenarios in the Sacramento River at Keswick, Year-Round

Alternative 2D and 5A: Sacramento River at Keswick					
Month	**Water Year Type**	**EXISTING CONDITIONS**	**NAA_ELT**	**A2D_ELT**	**A5A_ELT**
JAN	W	46	46	46	46
	AN	46	47	47	47
	BN	47	47	47	47
	D	47	47	47	48
	C	47	47	47	47
	All	46	47	47	47
FEB	W	45	46	46	46
	AN	46	46	46	46
	BN	46	46	46	46
	D	46	47	47	47
	C	46	47	47	47
	All	46	46	46	46
MAR	W	46	47	47	47
	AN	46	47	47	47
	BN	47	47	48	47
	D	47	48	48	48
	C	48	49	49	49
	All	47	47	47	47
APR	W	47	48	48	48
	AN	48	49	49	49
	BN	48	49	49	49
	D	48	49	49	49
	C	49	50	50	50
	All	48	49	49	49
MAY	W	49	49	49	49
	AN	49	50	50	50
	BN	49	50	50	50
	D	49	50	50	50
	C	51	52	52	52
	All	49	50	50	50
JUN	W	50	50	50	50
	AN	50	50	50	50
	BN	50	50	50	50
	D	50	51	51	51
	C	53	54	53	53
	All	50	51	51	51

Alternative 2D and 5A: Sacramento River at Keswick					
Month	**Water Year Type**	**EXISTING CONDITIONS**	**NAA_ELT**	**A2D_ELT**	**A5A_ELT**
JUL	W	51	51	51	51
	AN	51	51	51	51
	BN	51	51	51	51
	D	51	52	52	52
	C	54	57	57	56
	All	51	52	52	52
AUG	W	52	53	53	53
	AN	52	53	53	53
	BN	52	53	53	53
	D	53	54	54	55
	C	57	60	60	60
	All	53	54	54	54
SEP	W	53	54	54	54
	AN	54	54	55	55
	BN	54	55	55	55
	D	55	57	57	57
	C	60	64	63	63
	All	55	56	56	56
OCT	W	54	55	55	55
	AN	54	55	55	55
	BN	54	56	55	56
	D	55	57	57	57
	C	56	58	58	58
	All	54	56	56	56
NOV	W	53	54	54	54
	AN	52	53	53	53
	BN	53	54	54	54
	D	53	54	54	54
	C	54	55	55	55
	All	53	54	54	54
DEC	W	49	50	50	50
	AN	49	50	50	50
	BN	50	51	51	51
	D	50	51	51	51
	C	51	51	51	51
	All	50	50	50	50

Table 2. Differences (°F)[a] (Percent Differences) between Pairs of Model Scenarios in Mean Monthly Water Temperatures in the Sacramento River at Keswick, Year-Round

Alternative 2D and 5A: Sacramento River at Keswick					
Month	**Water Year Type**	**EXISTING CONDITIONS VS. A2D_ELT**	**NAA_ELT VS. A2D_ELT**	**EXISTING CONDITIONS VS. A5A_ELT**	**NAA_ELT VS. A5A_ELT**
JAN	W	0.5 (1.2%)	0 (0.1%)	0.5 (1.1%)	0 (0.1%)
	AN	0.7 (1.4%)	0 (0%)	0.6 (1.4%)	0 (0%)
	BN	0.8 (1.7%)	0.1 (0.1%)	0.8 (1.7%)	0.1 (0.1%)
	D	0.8 (1.7%)	0 (0.1%)	0.8 (1.8%)	0.1 (0.2%)
	C	0.9 (1.9%)	0.1 (0.2%)	0.9 (1.9%)	0.1 (0.3%)
	All	0.7 (1.5%)	0 (0.1%)	0.7 (1.5%)	0.1 (0.1%)
FEB	W	0.8 (1.7%)	0 (0.1%)	0.7 (1.6%)	0 (0%)
	AN	0.8 (1.8%)	0.1 (0.2%)	0.8 (1.7%)	0 (0.1%)
	BN	0.8 (1.8%)	0.1 (0.1%)	0.8 (1.8%)	0 (0.1%)
	D	0.9 (1.9%)	0 (0%)	0.9 (1.9%)	0 (0%)
	C	0.9 (1.9%)	0 (0.1%)	0.9 (1.9%)	0 (0%)
	All	0.8 (1.8%)	0 (0.1%)	0.8 (1.8%)	0 (0%)
MAR	W	0.7 (1.6%)	0 (0.1%)	0.7 (1.5%)	0 (0%)
	AN	0.9 (1.9%)	0.1 (0.2%)	0.8 (1.7%)	0 (0%)
	BN	0.8 (1.8%)	0.1 (0.3%)	0.7 (1.5%)	0 (-0.1%)
	D	0.8 (1.7%)	0 (0.1%)	0.8 (1.6%)	0 (0%)
	C	0.9 (1.8%)	0 (0%)	0.8 (1.8%)	0 (0%)
	All	0.8 (1.7%)	0.1 (0.1%)	0.7 (1.6%)	0 (0%)
APR	W	0.8 (1.7%)	0 (0.1%)	0.8 (1.6%)	0 (0%)
	AN	0.8 (1.7%)	0.1 (0.2%)	0.8 (1.6%)	0 (0.1%)
	BN	0.8 (1.6%)	0.1 (0.2%)	0.7 (1.5%)	0.1 (0.1%)
	D	0.7 (1.4%)	0 (-0.1%)	0.7 (1.4%)	0 (-0.1%)
	C	0.9 (1.9%)	0 (-0.1%)	0.9 (1.9%)	0 (0%)
	All	0.8 (1.6%)	0 (0.1%)	0.8 (1.6%)	0 (0%)
MAY	W	0.9 (1.8%)	0 (0%)	0.9 (1.8%)	0 (0%)
	AN	0.6 (1.1%)	-0.2 (-0.3%)	0.6 (1.3%)	-0.1 (-0.2%)
	BN	0.9 (1.7%)	0 (0%)	0.8 (1.7%)	0 (0%)
	D	0.8 (1.5%)	-0.1 (-0.2%)	0.8 (1.6%)	-0.1 (-0.2%)
	C	0.9 (1.8%)	0 (0%)	0.9 (1.8%)	0 (0%)
	All	0.8 (1.6%)	-0.1 (-0.1%)	0.8 (1.6%)	0 (-0.1%)
JUN	W	0.4 (0.8%)	0 (-0.1%)	0.4 (0.9%)	0 (0%)
	AN	0.6 (1.2%)	0 (0%)	0.6 (1.3%)	0.1 (0.1%)
	BN	0.5 (1%)	0 (0%)	0.5 (1%)	0 (0.1%)
	D	0.9 (1.8%)	0 (-0.1%)	0.9 (1.8%)	0 (-0.1%)
	C	0.9 (1.7%)	-0.2 (-0.3%)	0.8 (1.5%)	-0.3 (-0.5%)
	All	0.6 (1.2%)	0 (-0.1%)	0.6 (1.2%)	0 (-0.1%)

Alternative 2D and 5A: Sacramento River at Keswick					
Month	**Water Year Type**	**EXISTING CONDITIONS VS. A2D_ELT**	**NAA_ELT VS. A2D_ELT**	**EXISTING CONDITIONS VS. A5A_ELT**	**NAA_ELT VS. A5A_ELT**
JUL	W	0.5 (1%)	0.1 (0.2%)	0.3 (0.6%)	0 (-0.1%)
	AN	0.9 (1.7%)	0.3 (0.5%)	0.7 (1.4%)	0.1 (0.2%)
	BN	0.7 (1.3%)	0.1 (0.1%)	0.6 (1.2%)	0 (0%)
	D	1.1 (2.2%)	0.1 (0.3%)	0.9 (1.7%)	-0.1 (-0.2%)
	C	2.3 (4.3%)	0 (0%)	2.2 (4.1%)	-0.1 (-0.2%)
	All	1 (1.9%)	0.1 (0.2%)	0.8 (1.6%)	0 (-0.1%)
AUG	W	1 (1.9%)	0.1 (0.2%)	0.9 (1.7%)	0 (0%)
	AN	1 (1.8%)	0.2 (0.4%)	0.8 (1.5%)	0 (0.1%)
	BN	1.3 (2.6%)	0.3 (0.5%)	1.1 (2.2%)	0.1 (0.1%)
	D	1.7 (3.2%)	0.3 (0.5%)	2 (3.7%)	0.5 (1%)
	C	3.5 (6.2%)	-0.3 (-0.4%)	3.7 (6.6%)	-0.1 (-0.1%)
	All	1.6 (3%)	0.1 (0.2%)	1.6 (2.9%)	0.1 (0.2%)
SEP	W	0.6 (1.2%)	0.1 (0.2%)	0.7 (1.4%)	0.2 (0.4%)
	AN	1.1 (2.1%)	0.6 (1%)	0.9 (1.7%)	0.3 (0.6%)
	BN	1.8 (3.4%)	0.8 (1.5%)	1.6 (2.9%)	0.6 (1%)
	D	1.9 (3.6%)	0 (0%)	2.3 (4.2%)	0.3 (0.6%)
	C	3.1 (5.1%)	-0.3 (-0.5%)	2.9 (4.8%)	-0.5 (-0.8%)
	All	1.5 (2.8%)	0.2 (0.4%)	1.5 (2.8%)	0.2 (0.4%)
OCT	W	1.4 (2.6%)	0.1 (0.1%)	1.6 (2.9%)	0.2 (0.4%)
	AN	1.3 (2.5%)	0 (0%)	1.6 (2.9%)	0.2 (0.4%)
	BN	1.2 (2.2%)	-0.1 (-0.1%)	1.3 (2.4%)	0 (0.1%)
	D	1.8 (3.4%)	0.2 (0.3%)	1.7 (3.1%)	0 (0%)
	C	1.3 (2.3%)	-0.5 (-0.8%)	1.6 (2.8%)	-0.2 (-0.3%)
	All	1.5 (2.7%)	0 (0%)	1.6 (2.9%)	0.1 (0.1%)
NOV	W	1 (2%)	-0.1 (-0.1%)	1 (2%)	-0.1 (-0.1%)
	AN	0.9 (1.7%)	-0.1 (-0.3%)	1 (1.9%)	-0.1 (-0.1%)
	BN	0.8 (1.5%)	-0.2 (-0.4%)	0.9 (1.7%)	-0.1 (-0.2%)
	D	1.1 (2.1%)	0 (0%)	1 (1.9%)	-0.1 (-0.1%)
	C	1 (1.8%)	-0.2 (-0.3%)	1.1 (2%)	-0.1 (-0.1%)
	All	1 (1.9%)	-0.1 (-0.2%)	1 (1.9%)	-0.1 (-0.1%)
DEC	W	0.5 (1.1%)	0 (0.1%)	0.5 (1.1%)	0 (0%)
	AN	0.7 (1.5%)	-0.1 (-0.3%)	0.7 (1.5%)	-0.1 (-0.3%)
	BN	0.8 (1.5%)	-0.1 (-0.3%)	0.8 (1.7%)	-0.1 (-0.1%)
	D	0.8 (1.6%)	-0.1 (-0.1%)	0.8 (1.6%)	0 (-0.1%)
	C	0.8 (1.5%)	-0.1 (-0.1%)	0.8 (1.6%)	0 (-0.1%)
	All	0.7 (1.4%)	-0.1 (-0.1%)	0.7 (1.4%)	0 (-0.1%)

[a] Red boxes indicate that water temperatures under the alternative are more than 5% greater than water temperatures under the baseline; green boxes indicate that water temperatures under the alternative are more than 5% lower than water temperatures under the baseline.

Sacramento River at Jelly's Ferry

Table 1. Mean Monthly Water Temperatures (°F) for Alternative 2D Model Scenarios in the Sacramento River at Jelly's Ferry, Year-Round

Alternative 2D and 5A: Sacramento River at Jelly's Ferry					
Month	**Water Year Type**	**EXISTING CONDITIONS**	**NAA_ELT**	**A2D_ELT**	**A5A_ELT**
JAN	W	45	46	46	46
	AN	45	46	46	46
	BN	45	46	46	46
	D	45	46	46	46
	C	45	46	46	46
	All	45	46	46	46
FEB	W	46	47	47	47
	AN	46	47	47	47
	BN	46	47	47	47
	D	46	47	47	47
	C	47	48	48	48
	All	46	47	47	47
MAR	W	48	49	49	49
	AN	49	50	50	50
	BN	49	50	50	50
	D	50	51	51	50
	C	50	51	51	51
	All	49	50	50	50
APR	W	51	52	52	52
	AN	53	54	54	54
	BN	53	54	54	54
	D	52	53	53	53
	C	52	53	53	53
	All	52	53	53	53
MAY	W	54	56	56	56
	AN	55	56	55	56
	BN	54	56	56	56
	D	54	55	55	55
	C	55	56	56	56
	All	54	56	56	56
JUN	W	55	56	56	56
	AN	55	55	55	55
	BN	54	55	55	55
	D	54	55	55	55
	C	56	57	57	57
	All	55	56	56	56

Alternative 2D and 5A: Sacramento River at Jelly's Ferry					
Month	**Water Year Type**	**EXISTING CONDITIONS**	**NAA_ELT**	**A2D_ELT**	**A5A_ELT**
JUL	W	56	56	56	56
	AN	55	55	55	55
	BN	55	55	55	55
	D	55	56	56	56
	C	57	60	60	60
	All	55	56	56	56
AUG	W	56	57	57	57
	AN	56	57	57	57
	BN	56	57	57	57
	D	56	58	59	59
	C	59	63	63	63
	All	57	58	58	58
SEP	W	56	56	56	56
	AN	57	57	58	57
	BN	57	58	59	59
	D	58	60	60	61
	C	61	64	64	64
	All	58	59	59	59
OCT	W	54	56	56	56
	AN	54	56	56	56
	BN	55	56	56	56
	D	55	57	57	57
	C	56	58	58	58
	All	55	56	56	56
NOV	W	51	52	52	52
	AN	51	52	52	52
	BN	51	52	52	52
	D	51	52	52	52
	C	52	53	53	53
	All	51	52	52	52
DEC	W	47	47	47	47
	AN	47	47	47	47
	BN	47	48	48	48
	D	47	48	48	48
	C	47	48	48	48
	All	47	48	48	48

Table 2. Differences (°F)[a] (Percent Differences) between Pairs of Model Scenarios in Mean Monthly Water Temperatures in the Sacramento River at Jelly's Ferry, Year-Round

Alternative 2D and 5A: Sacramento River at Jelly's Ferry					
Month	**Water Year Type**	**EXISTING CONDITIONS VS. A2D_ELT**	**NAA_ELT VS. A2D_ELT**	**EXISTING CONDITIONS VS. A5A_ELT**	**NAA_ELT VS. A5A_ELT**
JAN	W	0.6 (1.4%)	0 (0.1%)	0.6 (1.4%)	0 (0%)
	AN	0.7 (1.5%)	0 (0%)	0.7 (1.5%)	0 (0%)
	BN	0.8 (1.8%)	0 (0.1%)	0.8 (1.8%)	0 (0.1%)
	D	0.8 (1.8%)	0 (0%)	0.9 (2%)	0.1 (0.2%)
	C	1 (2.2%)	0 (0%)	1.1 (2.4%)	0.1 (0.2%)
	All	0.8 (1.7%)	0 (0.1%)	0.8 (1.8%)	0 (0.1%)
FEB	W	0.8 (1.8%)	0 (0%)	0.8 (1.7%)	0 (0%)
	AN	0.8 (1.7%)	0 (0.1%)	0.8 (1.7%)	0 (0%)
	BN	0.9 (1.9%)	0 (0.1%)	0.9 (1.9%)	0 (0%)
	D	1 (2.2%)	0 (0%)	1 (2.1%)	0 (0%)
	C	1 (2.2%)	0 (0%)	1 (2.2%)	0 (0%)
	All	0.9 (1.9%)	0 (0%)	0.9 (1.9%)	0 (0%)
MAR	W	0.7 (1.4%)	0 (0%)	0.7 (1.4%)	0 (0%)
	AN	0.7 (1.4%)	0 (0%)	0.7 (1.4%)	0 (-0.1%)
	BN	0.8 (1.6%)	0 (0%)	0.7 (1.5%)	0 (-0.1%)
	D	0.8 (1.5%)	0 (0%)	0.7 (1.5%)	0 (0%)
	C	0.7 (1.4%)	0 (-0.1%)	0.7 (1.4%)	0 (-0.1%)
	All	0.7 (1.5%)	0 (0%)	0.7 (1.4%)	0 (0%)
APR	W	0.8 (1.7%)	0 (0%)	0.8 (1.6%)	0 (0%)
	AN	0.8 (1.5%)	0 (0%)	0.8 (1.5%)	0 (0%)
	BN	0.9 (1.8%)	0 (0%)	0.9 (1.7%)	0 (0%)
	D	0.8 (1.5%)	-0.1 (-0.1%)	0.8 (1.5%)	-0.1 (-0.1%)
	C	0.9 (1.8%)	0 (0%)	0.9 (1.8%)	0 (0%)
	All	0.9 (1.6%)	0 (0%)	0.8 (1.6%)	0 (0%)
MAY	W	1.6 (2.9%)	-0.1 (-0.1%)	1.6 (3%)	0 (0%)
	AN	0.6 (1.1%)	-0.6 (-1.1%)	0.9 (1.6%)	-0.3 (-0.6%)
	BN	1.2 (2.2%)	-0.2 (-0.4%)	1.4 (2.5%)	-0.1 (-0.1%)
	D	1 (1.9%)	-0.3 (-0.5%)	1.1 (2%)	-0.2 (-0.4%)
	C	1 (1.7%)	-0.1 (-0.2%)	1 (1.9%)	0 (0%)
	All	1.2 (2.1%)	-0.2 (-0.4%)	1.3 (2.3%)	-0.1 (-0.2%)
JUN	W	0.7 (1.2%)	-0.2 (-0.3%)	0.8 (1.5%)	0 (-0.1%)
	AN	0.5 (0.9%)	-0.3 (-0.5%)	0.7 (1.3%)	-0.1 (-0.1%)
	BN	0.6 (1.1%)	-0.2 (-0.4%)	0.7 (1.3%)	-0.1 (-0.2%)
	D	0.8 (1.5%)	-0.2 (-0.4%)	0.9 (1.6%)	-0.2 (-0.3%)
	C	0.8 (1.5%)	-0.2 (-0.3%)	0.7 (1.3%)	-0.3 (-0.5%)
	All	0.7 (1.3%)	-0.2 (-0.4%)	0.8 (1.4%)	-0.1 (-0.2%)

Alternative 2D and 5A: Sacramento River at Jelly's Ferry					
Month	**Water Year Type**	**EXISTING CONDITIONS VS. A2D_ELT**	**NAA_ELT VS. A2D_ELT**	**EXISTING CONDITIONS VS. A5A_ELT**	**NAA_ELT VS. A5A_ELT**
JUL	W	0.5 (0.9%)	0.1 (0.1%)	0.3 (0.6%)	-0.1 (-0.2%)
	AN	0.8 (1.5%)	0.2 (0.3%)	0.6 (1.1%)	0 (0%)
	BN	0.7 (1.3%)	-0.1 (-0.1%)	0.7 (1.3%)	0 (-0.1%)
	D	1.2 (2.1%)	0.1 (0.3%)	0.8 (1.4%)	-0.2 (-0.4%)
	C	2.3 (4%)	0 (0%)	2.2 (3.9%)	-0.1 (-0.1%)
	All	1 (1.8%)	0.1 (0.1%)	0.8 (1.5%)	-0.1 (-0.2%)
AUG	W	1.3 (2.4%)	0 (0.1%)	1.1 (2%)	-0.2 (-0.3%)
	AN	1 (1.8%)	0.2 (0.3%)	0.8 (1.5%)	0 (-0.1%)
	BN	1.4 (2.5%)	0 (0%)	1.3 (2.3%)	-0.1 (-0.1%)
	D	2.2 (3.8%)	0.6 (1%)	2.2 (3.9%)	0.6 (1%)
	C	3.4 (5.7%)	-0.1 (-0.2%)	3.6 (6.1%)	0.1 (0.2%)
	All	1.8 (3.1%)	0.1 (0.2%)	1.7 (3%)	0.1 (0.1%)
SEP	W	0.3 (0.6%)	0.2 (0.3%)	0.3 (0.6%)	0.2 (0.3%)
	AN	0.7 (1.2%)	0.9 (1.6%)	0.2 (0.3%)	0.4 (0.7%)
	BN	2 (3.5%)	0.8 (1.4%)	1.8 (3.2%)	0.6 (1.1%)
	D	2.6 (4.5%)	0.2 (0.4%)	2.8 (4.9%)	0.5 (0.8%)
	C	2.8 (4.6%)	-0.1 (-0.2%)	2.8 (4.5%)	-0.2 (-0.3%)
	All	1.5 (2.7%)	0.4 (0.6%)	1.5 (2.6%)	0.3 (0.5%)
OCT	W	1.4 (2.5%)	0 (0.1%)	1.5 (2.8%)	0.2 (0.3%)
	AN	1.3 (2.4%)	0 (0.1%)	1.5 (2.7%)	0.2 (0.4%)
	BN	1.3 (2.4%)	0 (0%)	1.4 (2.5%)	0 (0.1%)
	D	1.6 (2.9%)	0.1 (0.2%)	1.5 (2.7%)	0 (0%)
	C	1.3 (2.4%)	-0.4 (-0.6%)	1.5 (2.7%)	-0.2 (-0.3%)
	All	1.4 (2.5%)	0 (0%)	1.5 (2.7%)	0.1 (0.1%)
NOV	W	0.9 (1.8%)	-0.2 (-0.4%)	1 (1.9%)	-0.2 (-0.3%)
	AN	0.8 (1.6%)	-0.3 (-0.6%)	0.9 (1.8%)	-0.2 (-0.4%)
	BN	0.8 (1.5%)	-0.4 (-0.7%)	0.8 (1.7%)	-0.3 (-0.5%)
	D	0.9 (1.7%)	-0.1 (-0.2%)	0.8 (1.6%)	-0.2 (-0.3%)
	C	0.9 (1.7%)	-0.2 (-0.3%)	1 (1.9%)	-0.1 (-0.2%)
	All	0.9 (1.7%)	-0.2 (-0.4%)	0.9 (1.8%)	-0.2 (-0.4%)
DEC	W	0.5 (1.1%)	0 (0%)	0.5 (1.1%)	0 (0%)
	AN	0.7 (1.5%)	-0.2 (-0.4%)	0.7 (1.6%)	-0.1 (-0.3%)
	BN	0.7 (1.5%)	-0.1 (-0.2%)	0.8 (1.7%)	0 (-0.1%)
	D	0.8 (1.7%)	0 (0%)	0.8 (1.7%)	0 (0%)
	C	0.9 (1.9%)	0 (0.1%)	0.9 (1.9%)	0.1 (0.1%)
	All	0.7 (1.5%)	0 (-0.1%)	0.7 (1.5%)	0 (0%)

[a] Red boxes indicate that water temperatures under the alternative are more than 5% greater than water temperatures under the baseline; green boxes indicate that water temperatures under the alternative are more than 5% lower than water temperatures under the baseline.

Sacramento River at Bend Bridge

Table 1. Mean Monthly Water Temperatures (°F) for Alternative 2D Model Scenarios in the Sacramento River at Bend Bridge, Year-Round

Alternative 2D and 5A: Sacramento River at Bend Bridge					
Month	**Water Year Type**	**EXISTING CONDITIONS**	**NAA_ELT**	**A2D_ELT**	**A5A_ELT**
JAN	W	45	46	46	46
	AN	45	46	46	46
	BN	45	45	45	45
	D	45	46	46	46
	C	45	46	46	46
	All	45	46	46	46
FEB	W	46	47	47	47
	AN	46	47	47	47
	BN	46	47	47	47
	D	46	47	47	47
	C	47	48	48	48
	All	46	47	47	47
MAR	W	48	49	49	49
	AN	49	50	50	50
	BN	49	50	50	50
	D	50	51	51	51
	C	50	51	51	51
	All	49	50	50	50
APR	W	51	52	52	52
	AN	53	54	54	54
	BN	53	54	54	54
	D	53	54	54	54
	C	52	53	53	53
	All	52	53	53	53
MAY	W	54	56	56	56
	AN	55	57	56	56
	BN	55	56	56	56
	D	55	56	56	56
	C	55	57	56	57
	All	55	56	56	56
JUN	W	56	57	56	56
	AN	55	56	56	56
	BN	55	56	56	56
	D	55	56	56	56
	C	57	58	57	57
	All	55	56	56	56

Alternative 2D and 5A: Sacramento River at Bend Bridge					
Month	**Water Year Type**	**EXISTING CONDITIONS**	**NAA_ELT**	**A2D_ELT**	**A5A_ELT**
JUL	W	56	57	57	57
	AN	55	56	56	56
	BN	55	56	56	56
	D	56	57	57	56
	C	58	60	60	60
	All	56	57	57	57
AUG	W	57	58	58	58
	AN	57	58	58	58
	BN	56	58	58	58
	D	57	59	59	59
	C	60	63	63	64
	All	57	59	59	59
SEP	W	57	57	57	57
	AN	58	58	59	58
	BN	58	59	60	59
	D	58	61	61	61
	C	62	65	65	65
	All	58	59	60	60
OCT	W	54	56	56	56
	AN	55	56	56	56
	BN	55	56	56	56
	D	55	57	57	57
	C	56	58	58	58
	All	55	56	56	56
NOV	W	51	52	51	51
	AN	51	52	51	52
	BN	51	52	52	52
	D	51	52	52	52
	C	52	53	53	53
	All	51	52	52	52
DEC	W	47	47	47	47
	AN	46	47	47	47
	BN	47	47	47	47
	D	46	47	47	47
	C	47	48	48	48
	All	47	47	47	47

Table 2. Differences (°F)[a] (Percent Differences) between Pairs of Model Scenarios in Mean Monthly Water Temperatures in the Sacramento River at Bend Bridge, Year-Round

Alternative 2D and 5A: Sacramento River at Bend Bridge					
Month	**Water Year Type**	**EXISTING CONDITIONS VS. A2D_ELT**	**NAA_ELT VS. A2D_ELT**	**EXISTING CONDITIONS VS. A5A_ELT**	**NAA_ELT VS. A5A_ELT**
JAN	W	0.7 (1.4%)	0 (0.1%)	0.6 (1.4%)	0 (0%)
	AN	0.7 (1.6%)	0 (0%)	0.7 (1.5%)	0 (0%)
	BN	0.8 (1.9%)	0 (0.1%)	0.8 (1.9%)	0 (0.1%)
	D	0.8 (1.9%)	0 (0%)	0.9 (2%)	0.1 (0.2%)
	C	1 (2.2%)	0 (-0.1%)	1.1 (2.5%)	0.1 (0.2%)
	All	0.8 (1.7%)	0 (0.1%)	0.8 (1.8%)	0 (0.1%)
FEB	W	0.8 (1.8%)	0 (0%)	0.8 (1.8%)	0 (0%)
	AN	0.8 (1.8%)	0 (0.1%)	0.8 (1.7%)	0 (0%)
	BN	0.9 (2%)	0 (0.1%)	0.9 (1.9%)	0 (0%)
	D	1 (2.2%)	0 (0%)	1 (2.2%)	0 (0%)
	C	1 (2.2%)	0 (0%)	1.1 (2.2%)	0 (0%)
	All	0.9 (2%)	0 (0%)	0.9 (2%)	0 (0%)
MAR	W	0.7 (1.4%)	0 (0%)	0.7 (1.4%)	0 (0%)
	AN	0.7 (1.4%)	0 (0%)	0.7 (1.4%)	0 (-0.1%)
	BN	0.8 (1.6%)	0 (0%)	0.7 (1.5%)	0 (-0.1%)
	D	0.8 (1.6%)	0 (0%)	0.7 (1.5%)	0 (0%)
	C	0.7 (1.4%)	-0.1 (-0.1%)	0.7 (1.4%)	0 (-0.1%)
	All	0.7 (1.5%)	0 (0%)	0.7 (1.4%)	0 (0%)
APR	W	0.8 (1.6%)	0 (0%)	0.8 (1.6%)	0 (0%)
	AN	0.8 (1.5%)	0 (0%)	0.8 (1.5%)	0 (0%)
	BN	0.9 (1.8%)	0 (0%)	0.9 (1.7%)	0 (0%)
	D	0.8 (1.5%)	-0.1 (-0.1%)	0.8 (1.5%)	-0.1 (-0.1%)
	C	0.9 (1.7%)	0 (0%)	0.9 (1.7%)	0 (0%)
	All	0.9 (1.6%)	0 (0%)	0.8 (1.6%)	0 (0%)
MAY	W	1.6 (2.9%)	-0.1 (-0.1%)	1.7 (3%)	0 (0%)
	AN	0.6 (1.1%)	-0.6 (-1.1%)	0.9 (1.7%)	-0.3 (-0.6%)
	BN	1.2 (2.3%)	-0.3 (-0.5%)	1.4 (2.6%)	-0.1 (-0.1%)
	D	1.1 (2%)	-0.3 (-0.5%)	1.1 (2%)	-0.2 (-0.4%)
	C	1 (1.8%)	-0.1 (-0.2%)	1.1 (1.9%)	0 (0%)
	All	1.2 (2.2%)	-0.2 (-0.4%)	1.3 (2.4%)	-0.1 (-0.2%)
JUN	W	0.7 (1.3%)	-0.2 (-0.3%)	0.8 (1.5%)	0 (-0.1%)
	AN	0.5 (0.9%)	-0.3 (-0.5%)	0.7 (1.3%)	-0.1 (-0.2%)
	BN	0.6 (1.1%)	-0.2 (-0.4%)	0.7 (1.3%)	-0.1 (-0.2%)
	D	0.8 (1.5%)	-0.2 (-0.4%)	0.9 (1.6%)	-0.2 (-0.3%)
	C	0.8 (1.4%)	-0.2 (-0.3%)	0.8 (1.3%)	-0.3 (-0.4%)
	All	0.7 (1.3%)	-0.2 (-0.4%)	0.8 (1.4%)	-0.1 (-0.2%)

Alternative 2D and 5A: Sacramento River at Bend Bridge					
Month	**Water Year Type**	**EXISTING CONDITIONS VS. A2D_ELT**	**NAA_ELT VS. A2D_ELT**	**EXISTING CONDITIONS VS. A5A_ELT**	**NAA_ELT VS. A5A_ELT**
JUL	W	0.5 (0.9%)	0.1 (0.1%)	0.3 (0.6%)	-0.1 (-0.2%)
	AN	0.8 (1.5%)	0.2 (0.3%)	0.6 (1.1%)	0 (0%)
	BN	0.7 (1.3%)	-0.1 (-0.1%)	0.7 (1.3%)	0 (-0.1%)
	D	1.2 (2.1%)	0.2 (0.3%)	0.8 (1.3%)	-0.3 (-0.5%)
	C	2.3 (3.9%)	0 (0%)	2.2 (3.8%)	-0.1 (-0.1%)
	All	1 (1.7%)	0.1 (0.1%)	0.8 (1.4%)	-0.1 (-0.2%)
AUG	W	1.4 (2.4%)	0 (0.1%)	1.1 (2%)	-0.2 (-0.3%)
	AN	1 (1.8%)	0.1 (0.2%)	0.8 (1.5%)	-0.1 (-0.1%)
	BN	1.4 (2.4%)	0 (0%)	1.3 (2.3%)	-0.1 (-0.1%)
	D	2.2 (3.9%)	0.6 (1%)	2.2 (3.9%)	0.6 (1%)
	C	3.4 (5.6%)	-0.1 (-0.2%)	3.6 (6%)	0.1 (0.2%)
	All	1.8 (3.1%)	0.1 (0.2%)	1.7 (3%)	0.1 (0.1%)
SEP	W	0.3 (0.6%)	0.2 (0.3%)	0.3 (0.6%)	0.2 (0.3%)
	AN	0.7 (1.1%)	1 (1.7%)	0.1 (0.2%)	0.4 (0.7%)
	BN	2 (3.5%)	0.8 (1.3%)	1.8 (3.2%)	0.6 (1%)
	D	2.7 (4.6%)	0.2 (0.4%)	2.9 (5%)	0.5 (0.8%)
	C	2.8 (4.5%)	-0.1 (-0.1%)	2.7 (4.4%)	-0.1 (-0.2%)
	All	1.5 (2.6%)	0.4 (0.6%)	1.5 (2.5%)	0.3 (0.5%)
OCT	W	1.4 (2.5%)	0 (0.1%)	1.5 (2.8%)	0.2 (0.3%)
	AN	1.3 (2.4%)	0 (0.1%)	1.5 (2.7%)	0.2 (0.4%)
	BN	1.4 (2.5%)	0 (0%)	1.4 (2.5%)	0 (0.1%)
	D	1.6 (2.8%)	0.1 (0.2%)	1.5 (2.6%)	0 (0%)
	C	1.3 (2.4%)	-0.3 (-0.6%)	1.5 (2.7%)	-0.2 (-0.3%)
	All	1.4 (2.5%)	0 (0%)	1.5 (2.7%)	0.1 (0.1%)
NOV	W	0.9 (1.8%)	-0.2 (-0.5%)	1 (1.9%)	-0.2 (-0.3%)
	AN	0.8 (1.6%)	-0.3 (-0.6%)	0.9 (1.8%)	-0.2 (-0.4%)
	BN	0.8 (1.5%)	-0.4 (-0.7%)	0.9 (1.7%)	-0.3 (-0.6%)
	D	0.9 (1.7%)	-0.1 (-0.3%)	0.8 (1.7%)	-0.2 (-0.3%)
	C	0.9 (1.8%)	-0.2 (-0.3%)	1 (1.9%)	-0.1 (-0.2%)
	All	0.9 (1.7%)	-0.2 (-0.5%)	0.9 (1.8%)	-0.2 (-0.4%)
DEC	W	0.5 (1.2%)	0 (0%)	0.5 (1.2%)	0 (0%)
	AN	0.7 (1.5%)	-0.2 (-0.4%)	0.8 (1.7%)	-0.1 (-0.3%)
	BN	0.7 (1.6%)	-0.1 (-0.2%)	0.8 (1.7%)	0 (-0.1%)
	D	0.8 (1.8%)	0 (0.1%)	0.8 (1.7%)	0 (0%)
	C	0.9 (2%)	0.1 (0.1%)	0.9 (2%)	0.1 (0.1%)
	All	0.7 (1.5%)	0 (-0.1%)	0.7 (1.6%)	0 (0%)

[a] Red boxes indicate that water temperatures under the alternative are more than 5% greater than water temperatures under the baseline; green boxes indicate that water temperatures under the alternative are more than 5% lower than water temperatures under the baseline.

Sacramento River at Red Bluff Diversion Dam

Table 1. Mean Monthly Water Temperatures (°F) for Alternative 2D Model Scenarios in the Sacramento River at Red Bluff Diversion Dam, Year-Round

Alternative 2D and 5A: Sacramento River at Red Bluff Diversion Dam					
Month	**Water Year Type**	**EXISTING CONDITIONS**	**NAA_ELT**	**A2D_ELT**	**A5A_ELT**
JAN	W	45	46	46	46
	AN	45	46	46	46
	BN	44	45	45	45
	D	44	45	45	45
	C	44	45	45	46
	All	45	45	45	46
FEB	W	46	47	47	47
	AN	46	47	47	47
	BN	46	47	47	47
	D	46	47	47	47
	C	47	48	48	48
	All	46	47	47	47
MAR	W	48	49	49	49
	AN	49	50	50	50
	BN	49	50	50	50
	D	50	51	51	51
	C	51	51	51	51
	All	49	50	50	50
APR	W	52	53	53	53
	AN	53	54	54	54
	BN	54	54	54	54
	D	54	54	54	54
	C	53	54	54	54
	All	53	54	54	54
MAY	W	55	57	57	57
	AN	56	58	57	57
	BN	56	58	57	58
	D	56	57	57	57
	C	57	58	58	58
	All	56	57	57	57
JUN	W	57	58	58	58
	AN	57	58	57	58
	BN	57	58	57	57
	D	57	58	58	58
	C	58	59	59	59
	All	57	58	58	58

Alternative 2D and 5A: Sacramento River at Red Bluff Diversion Dam					
Month	**Water Year Type**	**EXISTING CONDITIONS**	**NAA_ELT**	**A2D_ELT**	**A5A_ELT**
JUL	W	58	58	58	58
	AN	57	58	58	58
	BN	57	58	58	58
	D	57	58	59	58
	C	60	62	62	62
	All	58	59	59	59
AUG	W	58	60	60	60
	AN	59	60	60	59
	BN	58	59	59	59
	D	59	60	61	61
	C	61	65	65	65
	All	59	61	61	61
SEP	W	58	58	58	58
	AN	59	59	60	59
	BN	59	60	61	61
	D	59	62	62	62
	C	63	65	65	65
	All	59	60	61	61
OCT	W	55	56	56	56
	AN	55	56	56	56
	BN	55	56	56	56
	D	55	57	57	57
	C	56	58	58	58
	All	55	57	57	57
NOV	W	50	52	51	51
	AN	50	52	51	51
	BN	51	52	52	52
	D	51	52	52	52
	C	52	53	53	53
	All	51	52	52	52
DEC	W	46	47	47	47
	AN	46	47	47	47
	BN	46	47	47	47
	D	46	47	47	47
	C	46	47	47	47
	All	46	47	47	47

Table 2. Differences (°F)[a] (Percent Differences) between Pairs of Model Scenarios in Mean Monthly Water Temperatures in the Sacramento River at Red Bluff Diversion Dam, Year-Round

Alternative 2D and 5A: Sacramento River at Red Bluff Diversion Dam					
Month	**Water Year Type**	**EXISTING CONDITIONS VS. A2D_ELT**	**NAA_ELT VS. A2D_ELT**	**EXISTING CONDITIONS VS. A5A_ELT**	**NAA_ELT VS. A5A_ELT**
JAN	W	0.7 (1.5%)	0 (0.1%)	0.7 (1.5%)	0 (0%)
	AN	0.7 (1.6%)	0 (0.1%)	0.7 (1.6%)	0 (0%)
	BN	0.9 (2%)	0 (0.1%)	0.9 (2%)	0 (0.1%)
	D	0.9 (2%)	0 (0%)	0.9 (2.1%)	0.1 (0.2%)
	C	1 (2.3%)	0 (-0.1%)	1.2 (2.6%)	0.1 (0.2%)
	All	0.8 (1.8%)	0 (0%)	0.8 (1.9%)	0 (0.1%)
FEB	W	0.8 (1.8%)	0 (0%)	0.8 (1.8%)	0 (0%)
	AN	0.8 (1.8%)	0 (0.1%)	0.8 (1.8%)	0 (0%)
	BN	0.9 (2%)	0 (0%)	0.9 (2%)	0 (0%)
	D	1.1 (2.3%)	0 (0%)	1.1 (2.3%)	0 (0%)
	C	1.1 (2.3%)	0 (0%)	1.1 (2.3%)	0 (0%)
	All	0.9 (2%)	0 (0%)	0.9 (2%)	0 (0%)
MAR	W	0.7 (1.4%)	0 (0%)	0.7 (1.4%)	0 (0%)
	AN	0.7 (1.4%)	0 (0%)	0.7 (1.4%)	0 (-0.1%)
	BN	0.8 (1.6%)	0 (0%)	0.7 (1.5%)	0 (-0.1%)
	D	0.8 (1.6%)	0 (0%)	0.8 (1.5%)	0 (0%)
	C	0.7 (1.4%)	-0.1 (-0.1%)	0.7 (1.4%)	-0.1 (-0.1%)
	All	0.7 (1.5%)	0 (0%)	0.7 (1.4%)	0 (0%)
APR	W	0.8 (1.6%)	0 (0%)	0.8 (1.6%)	0 (0%)
	AN	0.8 (1.5%)	0 (0%)	0.8 (1.5%)	0 (0%)
	BN	1 (1.8%)	0 (0%)	0.9 (1.7%)	0 (0%)
	D	0.8 (1.5%)	-0.1 (-0.1%)	0.8 (1.5%)	-0.1 (-0.1%)
	C	0.9 (1.7%)	0 (0%)	0.9 (1.7%)	0 (0%)
	All	0.9 (1.6%)	0 (0%)	0.9 (1.6%)	0 (0%)
MAY	W	1.6 (3%)	-0.1 (-0.1%)	1.7 (3.1%)	0 (0%)
	AN	0.7 (1.2%)	-0.7 (-1.1%)	1 (1.7%)	-0.3 (-0.6%)
	BN	1.3 (2.3%)	-0.3 (-0.5%)	1.5 (2.7%)	-0.1 (-0.2%)
	D	1.1 (2%)	-0.3 (-0.5%)	1.2 (2.1%)	-0.2 (-0.4%)
	C	1 (1.8%)	-0.1 (-0.2%)	1.1 (2%)	0 (0%)
	All	1.2 (2.2%)	-0.2 (-0.4%)	1.4 (2.4%)	-0.1 (-0.2%)
JUN	W	0.8 (1.4%)	-0.2 (-0.3%)	0.9 (1.6%)	0 (-0.1%)
	AN	0.6 (1%)	-0.3 (-0.6%)	0.8 (1.4%)	-0.1 (-0.2%)
	BN	0.7 (1.2%)	-0.3 (-0.5%)	0.8 (1.4%)	-0.2 (-0.3%)
	D	0.9 (1.5%)	-0.3 (-0.4%)	0.9 (1.6%)	-0.2 (-0.3%)
	C	0.8 (1.4%)	-0.2 (-0.3%)	0.8 (1.3%)	-0.2 (-0.4%)
	All	0.8 (1.3%)	-0.2 (-0.4%)	0.9 (1.5%)	-0.1 (-0.2%)

Alternative 2D and 5A: Sacramento River at Red Bluff Diversion Dam					
Month	**Water Year Type**	**EXISTING CONDITIONS VS. A2D_ELT**	**NAA_ELT VS. A2D_ELT**	**EXISTING CONDITIONS VS. A5A_ELT**	**NAA_ELT VS. A5A_ELT**
JUL	W	0.5 (0.9%)	0 (0.1%)	0.3 (0.6%)	-0.1 (-0.2%)
	AN	0.8 (1.4%)	0.2 (0.3%)	0.6 (1.1%)	0 (-0.1%)
	BN	0.7 (1.3%)	-0.1 (-0.2%)	0.8 (1.3%)	-0.1 (-0.1%)
	D	1.2 (2%)	0.1 (0.2%)	0.7 (1.3%)	-0.3 (-0.5%)
	C	2.2 (3.7%)	0 (0%)	2.2 (3.6%)	-0.1 (-0.1%)
	All	1 (1.7%)	0 (0.1%)	0.8 (1.4%)	-0.1 (-0.2%)
AUG	W	1.5 (2.5%)	0 (0.1%)	1.2 (2.1%)	-0.2 (-0.4%)
	AN	1.1 (1.8%)	0.1 (0.2%)	0.9 (1.5%)	-0.1 (-0.1%)
	BN	1.4 (2.4%)	-0.1 (-0.2%)	1.3 (2.3%)	-0.1 (-0.2%)
	D	2.3 (3.9%)	0.7 (1.1%)	2.2 (3.8%)	0.6 (1%)
	C	3.3 (5.3%)	-0.1 (-0.1%)	3.5 (5.7%)	0.2 (0.3%)
	All	1.8 (3.1%)	0.1 (0.2%)	1.7 (3%)	0.1 (0.1%)
SEP	W	0.3 (0.5%)	0.2 (0.3%)	0.2 (0.4%)	0.1 (0.2%)
	AN	0.6 (1%)	1 (1.7%)	0 (0%)	0.4 (0.7%)
	BN	2 (3.5%)	0.7 (1.2%)	1.9 (3.2%)	0.6 (1%)
	D	2.8 (4.7%)	0.3 (0.5%)	3 (5%)	0.5 (0.8%)
	C	2.8 (4.5%)	0 (0%)	2.8 (4.5%)	0 (0%)
	All	1.5 (2.6%)	0.4 (0.7%)	1.5 (2.5%)	0.3 (0.5%)
OCT	W	1.4 (2.5%)	0 (0.1%)	1.5 (2.8%)	0.2 (0.3%)
	AN	1.4 (2.5%)	0 (0.1%)	1.5 (2.8%)	0.2 (0.3%)
	BN	1.4 (2.5%)	0 (0%)	1.4 (2.6%)	0 (0.1%)
	D	1.5 (2.7%)	0.1 (0.2%)	1.4 (2.6%)	0 (0%)
	C	1.4 (2.4%)	-0.3 (-0.5%)	1.5 (2.7%)	-0.1 (-0.3%)
	All	1.4 (2.5%)	0 (0%)	1.5 (2.7%)	0.1 (0.1%)
NOV	W	0.9 (1.9%)	-0.2 (-0.5%)	1 (2%)	-0.2 (-0.4%)
	AN	0.8 (1.7%)	-0.3 (-0.6%)	0.9 (1.9%)	-0.2 (-0.4%)
	BN	0.8 (1.6%)	-0.4 (-0.7%)	0.9 (1.8%)	-0.3 (-0.6%)
	D	0.9 (1.8%)	-0.1 (-0.3%)	0.9 (1.7%)	-0.2 (-0.4%)
	C	1 (1.8%)	-0.2 (-0.3%)	1 (2%)	-0.1 (-0.2%)
	All	0.9 (1.8%)	-0.2 (-0.5%)	0.9 (1.9%)	-0.2 (-0.4%)
DEC	W	0.6 (1.2%)	0 (0%)	0.6 (1.2%)	0 (0%)
	AN	0.7 (1.6%)	-0.2 (-0.4%)	0.8 (1.7%)	-0.1 (-0.3%)
	BN	0.8 (1.7%)	-0.1 (-0.2%)	0.8 (1.8%)	0 (-0.1%)
	D	0.9 (1.9%)	0 (0.1%)	0.8 (1.8%)	0 (0%)
	C	1 (2.1%)	0.1 (0.1%)	0.9 (2.1%)	0.1 (0.1%)
	All	0.8 (1.6%)	0 (-0.1%)	0.8 (1.6%)	0 (0%)

[a] Red boxes indicate that water temperatures under the alternative are more than 5% greater than water temperatures under the baseline; green boxes indicate that water temperatures under the alternative are more than 5% lower than water temperatures under the baseline.

Sacramento River at Hamilton City

Table 1. Mean Monthly Water Temperatures (°F) for Alternative 2D Model Scenarios in the Sacramento River at Hamilton City, Year-Round

Alternative 2D and 5A: Sacramento River at Hamilton City					
Month	**Water Year Type**	**EXISTING CONDITIONS**	**NAA_ELT**	**A2D_ELT**	**A5A_ELT**
JAN	W	45	46	46	46
	AN	45	46	46	46
	BN	44	45	45	45
	D	44	45	45	45
	C	44	45	45	46
	All	45	45	45	46
FEB	W	46	47	47	47
	AN	47	48	48	48
	BN	46	47	47	47
	D	47	48	48	48
	C	48	49	49	49
	All	47	48	48	48
MAR	W	49	50	50	50
	AN	51	51	51	51
	BN	51	52	52	52
	D	52	52	53	52
	C	52	53	53	53
	All	51	52	51	51
APR	W	54	54	54	54
	AN	55	56	56	56
	BN	56	57	57	57
	D	56	57	57	57
	C	56	57	57	57
	All	55	56	56	56
MAY	W	58	60	60	60
	AN	60	61	60	61
	BN	59	61	61	61
	D	59	61	60	60
	C	60	61	61	61
	All	59	61	60	61
JUN	W	61	62	62	62
	AN	61	62	61	61
	BN	60	61	61	61
	D	60	62	61	61
	C	61	62	62	62
	All	61	62	61	62

Alternative 2D and 5A: Sacramento River at Hamilton City					
Month	**Water Year Type**	**EXISTING CONDITIONS**	**NAA_ELT**	**A2D_ELT**	**A5A_ELT**
JUL	W	62	62	62	62
	AN	61	62	62	61
	BN	61	62	62	62
	D	61	62	62	62
	C	63	65	65	65
	All	62	63	63	62
AUG	W	62	64	64	63
	AN	62	63	63	63
	BN	62	63	63	63
	D	62	64	65	64
	C	65	68	68	68
	All	62	64	64	64
SEP	W	60	60	60	60
	AN	62	61	62	62
	BN	62	63	64	64
	D	62	65	65	65
	C	64	67	67	67
	All	62	63	63	63
OCT	W	55	57	57	57
	AN	56	57	57	57
	BN	56	57	58	58
	D	56	58	58	58
	C	57	59	59	59
	All	56	57	57	58
NOV	W	50	51	51	51
	AN	50	51	51	51
	BN	50	52	51	51
	D	51	52	52	52
	C	52	53	53	53
	All	51	52	52	52
DEC	W	46	47	47	47
	AN	46	46	46	46
	BN	45	46	46	46
	D	45	46	46	46
	C	45	46	46	46
	All	46	46	46	46

Table 2. Differences (°F)[a] (Percent Differences) between Pairs of Model Scenarios in Mean Monthly Water Temperatures in the Sacramento River at Hamilton City, Year-Round

Alternative 2D and 5A: Sacramento River at Hamilton City					
Month	**Water Year Type**	**EXISTING CONDITIONS VS. A2D_ELT**	**NAA_ELT VS. A2D_ELT**	**EXISTING CONDITIONS VS. A5A_ELT**	**NAA_ELT VS. A5A_ELT**
JAN	W	0.7 (1.6%)	0 (0.1%)	0.7 (1.6%)	0 (0%)
	AN	0.8 (1.8%)	0 (0%)	0.8 (1.8%)	0 (0%)
	BN	0.9 (2.1%)	0 (0%)	0.9 (2.1%)	0 (0%)
	D	1 (2.2%)	0 (0%)	1 (2.3%)	0.1 (0.1%)
	C	1.1 (2.5%)	-0.1 (-0.1%)	1.2 (2.7%)	0.1 (0.2%)
	All	0.9 (2%)	0 (0%)	0.9 (2%)	0 (0.1%)
FEB	W	0.9 (1.9%)	0 (0%)	0.9 (1.9%)	0 (0%)
	AN	0.9 (1.9%)	0 (0%)	0.9 (1.9%)	0 (0%)
	BN	1 (2.1%)	0 (0%)	1 (2.1%)	0 (0%)
	D	1.1 (2.4%)	0 (0%)	1.1 (2.4%)	0 (0%)
	C	1.2 (2.4%)	0 (-0.1%)	1.2 (2.5%)	0 (0%)
	All	1 (2.1%)	0 (0%)	1 (2.1%)	0 (0%)
MAR	W	0.7 (1.3%)	0 (0%)	0.7 (1.3%)	0 (0%)
	AN	0.7 (1.4%)	0 (-0.1%)	0.7 (1.3%)	0 (-0.1%)
	BN	0.8 (1.5%)	0 (-0.1%)	0.8 (1.5%)	0 (-0.1%)
	D	0.8 (1.6%)	0 (0%)	0.8 (1.5%)	0 (0%)
	C	0.7 (1.3%)	-0.1 (-0.2%)	0.7 (1.3%)	-0.1 (-0.1%)
	All	0.7 (1.4%)	0 (0%)	0.7 (1.4%)	0 (-0.1%)
APR	W	0.8 (1.6%)	0 (0%)	0.8 (1.5%)	0 (0%)
	AN	0.8 (1.5%)	0 (0%)	0.8 (1.5%)	0 (0%)
	BN	1 (1.8%)	0 (0%)	1 (1.7%)	0 (-0.1%)
	D	0.9 (1.5%)	-0.1 (-0.1%)	0.9 (1.6%)	-0.1 (-0.1%)
	C	0.9 (1.6%)	0 (0%)	0.9 (1.6%)	0 (0%)
	All	0.9 (1.6%)	0 (0%)	0.9 (1.6%)	0 (0%)
MAY	W	1.8 (3.1%)	-0.1 (-0.1%)	1.9 (3.2%)	0 (0%)
	AN	0.7 (1.3%)	-0.7 (-1.2%)	1.1 (1.8%)	-0.4 (-0.6%)
	BN	1.4 (2.4%)	-0.3 (-0.6%)	1.6 (2.7%)	-0.1 (-0.2%)
	D	1.2 (2.1%)	-0.3 (-0.5%)	1.3 (2.2%)	-0.3 (-0.4%)
	C	1.1 (1.9%)	-0.2 (-0.3%)	1.3 (2.1%)	0 (0%)
	All	1.4 (2.3%)	-0.3 (-0.5%)	1.5 (2.5%)	-0.1 (-0.2%)
JUN	W	0.9 (1.5%)	-0.2 (-0.4%)	1.1 (1.8%)	-0.1 (-0.1%)
	AN	0.6 (0.9%)	-0.4 (-0.7%)	0.8 (1.4%)	-0.2 (-0.3%)
	BN	0.7 (1.2%)	-0.4 (-0.7%)	0.9 (1.5%)	-0.2 (-0.4%)
	D	0.8 (1.4%)	-0.3 (-0.5%)	0.9 (1.5%)	-0.2 (-0.4%)
	C	0.8 (1.3%)	-0.2 (-0.3%)	0.8 (1.3%)	-0.2 (-0.4%)
	All	0.8 (1.3%)	-0.3 (-0.5%)	0.9 (1.6%)	-0.2 (-0.3%)

Alternative 2D and 5A: Sacramento River at Hamilton City					
Month	**Water Year Type**	**EXISTING CONDITIONS VS. A2D_ELT**	**NAA_ELT VS. A2D_ELT**	**EXISTING CONDITIONS VS. A5A_ELT**	**NAA_ELT VS. A5A_ELT**
JUL	W	0.5 (0.9%)	0 (0%)	0.4 (0.6%)	-0.1 (-0.2%)
	AN	0.8 (1.3%)	0.1 (0.2%)	0.6 (1%)	-0.1 (-0.1%)
	BN	0.7 (1.2%)	-0.2 (-0.2%)	0.8 (1.3%)	-0.1 (-0.1%)
	D	1.2 (1.9%)	0.2 (0.3%)	0.6 (1.1%)	-0.3 (-0.6%)
	C	2.2 (3.5%)	0 (-0.1%)	2.2 (3.5%)	0 (-0.1%)
	All	1 (1.6%)	0 (0%)	0.8 (1.3%)	-0.2 (-0.2%)
AUG	W	1.7 (2.8%)	0 (0%)	1.4 (2.2%)	-0.3 (-0.5%)
	AN	1.1 (1.8%)	0.1 (0.1%)	0.9 (1.4%)	-0.1 (-0.2%)
	BN	1.3 (2.2%)	-0.2 (-0.4%)	1.4 (2.3%)	-0.2 (-0.3%)
	D	2.5 (4.1%)	0.8 (1.3%)	2.4 (3.8%)	0.6 (1%)
	C	3.2 (4.9%)	0 (0%)	3.4 (5.3%)	0.2 (0.3%)
	All	2 (3.1%)	0.2 (0.2%)	1.8 (2.9%)	0 (0%)
SEP	W	0.2 (0.3%)	0.2 (0.4%)	0.1 (0.1%)	0.1 (0.2%)
	AN	0.5 (0.8%)	1.2 (1.9%)	-0.2 (-0.3%)	0.5 (0.8%)
	BN	2.1 (3.3%)	0.7 (1.1%)	2 (3.2%)	0.6 (0.9%)
	D	3 (4.8%)	0.4 (0.6%)	3.1 (5%)	0.5 (0.8%)
	C	2.6 (4.1%)	0.1 (0.1%)	2.7 (4.2%)	0.1 (0.2%)
	All	1.5 (2.5%)	0.4 (0.7%)	1.4 (2.3%)	0.3 (0.5%)
OCT	W	1.4 (2.5%)	0 (0.1%)	1.5 (2.7%)	0.2 (0.3%)
	AN	1.5 (2.6%)	0 (0.1%)	1.6 (2.8%)	0.2 (0.3%)
	BN	1.5 (2.7%)	0 (0.1%)	1.5 (2.7%)	0 (0%)
	D	1.5 (2.6%)	0.1 (0.1%)	1.4 (2.5%)	0 (0.1%)
	C	1.4 (2.5%)	-0.2 (-0.4%)	1.6 (2.7%)	-0.1 (-0.2%)
	All	1.4 (2.6%)	0 (0%)	1.5 (2.7%)	0.1 (0.1%)
NOV	W	1 (1.9%)	-0.2 (-0.4%)	1 (2%)	-0.1 (-0.3%)
	AN	1 (1.9%)	-0.2 (-0.4%)	1 (2.1%)	-0.1 (-0.3%)
	BN	0.9 (1.8%)	-0.3 (-0.6%)	1 (1.9%)	-0.2 (-0.5%)
	D	1 (1.9%)	-0.1 (-0.3%)	0.9 (1.8%)	-0.2 (-0.3%)
	C	1.1 (2%)	-0.1 (-0.3%)	1.1 (2.1%)	-0.1 (-0.2%)
	All	1 (1.9%)	-0.2 (-0.4%)	1 (2%)	-0.2 (-0.3%)
DEC	W	0.7 (1.5%)	0 (0%)	0.7 (1.5%)	0 (0%)
	AN	0.8 (1.8%)	-0.1 (-0.3%)	0.9 (1.9%)	-0.1 (-0.2%)
	BN	0.9 (1.9%)	-0.1 (-0.2%)	0.9 (2.1%)	0 (-0.1%)
	D	1 (2.1%)	0.1 (0.1%)	0.9 (2%)	0 (0%)
	C	1 (2.3%)	0.1 (0.2%)	1 (2.3%)	0.1 (0.1%)
	All	0.8 (1.8%)	0 (0%)	0.8 (1.9%)	0 (0%)

[a] Red boxes indicate that water temperatures under the alternative are more than 5% greater than water temperatures under the baseline; green boxes indicate that water temperatures under the alternative are more than 5% lower than water temperatures under the baseline.

Trinity River below Lewiston Reservoir

Table 1. Mean Monthly Water Temperatures (°F) for Alternative 2D Model Scenarios in the Trinity River below Lewiston Reservoir, Year-Round

Alternative 2D and 5A: Trinity River below Lewiston Reservoir					
Month	**Water Year Type**	**EXISTING CONDITIONS**	**NAA_ELT**	**A2D_ELT**	**A5A_ELT**
JAN	W	41	42	42	42
	AN	38	39	40	40
	BN	39	40	39	39
	D	39	40	40	39
	C	39	40	40	40
	All	39	40	40	40
FEB	W	43	44	44	44
	AN	43	44	44	44
	BN	42	43	43	43
	D	42	44	44	43
	C	43	44	44	44
	All	43	44	44	44
MAR	W	46	47	47	46
	AN	47	48	48	48
	BN	47	47	47	47
	D	48	48	49	49
	C	48	49	49	49
	All	47	48	48	48
APR	W	49	50	50	50
	AN	50	51	51	51
	BN	51	52	52	52
	D	51	52	52	52
	C	50	51	51	51
	All	50	51	51	51
MAY	W	46	47	47	47
	AN	46	47	47	47
	BN	46	48	48	48
	D	47	48	48	48
	C	49	51	51	51
	All	47	48	48	48
JUN	W	48	49	49	49
	AN	51	51	51	51
	BN	52	52	52	52
	D	52	53	52	53
	C	56	57	57	58
	All	51	52	52	52

Alternative 2D and 5A: Trinity River below Lewiston Reservoir					
Month	**Water Year Type**	**EXISTING CONDITIONS**	**NAA_ELT**	**A2D_ELT**	**A5A_ELT**
JUL	W	51	53	52	53
	AN	52	52	52	52
	BN	52	53	53	53
	D	51	52	52	52
	C	53	56	57	56
	All	51	53	53	53
AUG	W	52	53	52	52
	AN	51	52	51	52
	BN	52	54	53	54
	D	50	52	52	52
	C	54	60	59	58
	All	52	54	53	53
SEP	W	49	50	50	49
	AN	50	50	50	50
	BN	51	54	53	53
	D	50	53	53	53
	C	57	60	59	59
	All	51	53	53	52
OCT	W	48	50	50	49
	AN	49	51	50	50
	BN	50	52	52	52
	D	50	50	50	50
	C	51	54	53	54
	All	49	51	51	51
NOV	W	44	45	45	45
	AN	45	46	46	46
	BN	45	46	46	46
	D	44	45	45	45
	C	46	47	47	48
	All	45	46	46	46
DEC	W	41	42	42	42
	AN	39	41	40	40
	BN	40	41	40	41
	D	40	41	41	41
	C	39	40	40	40
	All	40	41	41	41

Table 2. Differences (°F)[a] (Percent Differences) between Pairs of Model Scenarios in Mean Monthly Water Temperatures in the Trinity River below Lewiston Reservoir, Year-Round

Alternative 2D and 5A: Trinity River below Lewiston Reservoir					
Month	**Water Year Type**	**EXISTING CONDITIONS VS. A2D_ELT**	**NAA_ELT VS. A2D_ELT**	**EXISTING CONDITIONS VS. A5A_ELT**	**NAA_ELT VS. A5A_ELT**
JAN	W	0.9 (2.1%)	0 (-0.1%)	0.8 (2.1%)	-0.1 (-0.2%)
	AN	1.2 (3%)	0.3 (0.7%)	1.1 (3%)	0.2 (0.6%)
	BN	0.5 (1.3%)	-0.3 (-0.6%)	0.6 (1.7%)	-0.1 (-0.3%)
	D	1 (2.6%)	-0.1 (-0.3%)	0.8 (2.1%)	-0.4 (-0.9%)
	C	0.9 (2.2%)	-0.2 (-0.4%)	1 (2.5%)	-0.1 (-0.2%)
	All	0.9 (2.2%)	-0.1 (-0.2%)	0.9 (2.2%)	-0.1 (-0.2%)
FEB	W	1.2 (2.7%)	0 (0%)	1.2 (2.7%)	0 (0%)
	AN	1.2 (2.9%)	0.1 (0.2%)	1.2 (2.8%)	0.1 (0.1%)
	BN	1.1 (2.6%)	0 (0%)	1.1 (2.7%)	0 (0%)
	D	1.1 (2.7%)	0 (0%)	1.1 (2.6%)	0 (-0.1%)
	C	1.1 (2.6%)	0 (0.1%)	1.1 (2.5%)	0 (-0.1%)
	All	1.2 (2.7%)	0 (0.1%)	1.1 (2.7%)	0 (0%)
MAR	W	0.8 (1.7%)	0 (0%)	0.7 (1.6%)	-0.1 (-0.1%)
	AN	0.8 (1.6%)	0.3 (0.6%)	0.9 (1.8%)	0.4 (0.8%)
	BN	0.8 (1.7%)	0 (0%)	0.8 (1.7%)	0 (0%)
	D	0.4 (0.9%)	0.1 (0.1%)	0.4 (0.8%)	0 (0.1%)
	C	1 (2.1%)	0 (0.1%)	0.9 (1.9%)	-0.1 (-0.2%)
	All	0.7 (1.6%)	0.1 (0.1%)	0.7 (1.5%)	0 (0.1%)
APR	W	0.8 (1.7%)	0 (-0.1%)	0.8 (1.6%)	-0.1 (-0.1%)
	AN	1.1 (2.1%)	0.3 (0.5%)	1 (2%)	0.2 (0.4%)
	BN	1.4 (2.9%)	0.1 (0.1%)	1.3 (2.5%)	-0.1 (-0.3%)
	D	0.9 (1.8%)	-0.1 (-0.2%)	1 (1.9%)	-0.1 (-0.1%)
	C	1 (2%)	0.2 (0.3%)	0.9 (1.7%)	0 (0.1%)
	All	1 (2%)	0 (0.1%)	1 (1.9%)	0 (-0.1%)
MAY	W	1.1 (2.5%)	0 (0%)	1.1 (2.5%)	0 (0%)
	AN	1 (2.3%)	0 (0%)	1 (2.3%)	0 (0%)
	BN	1.2 (2.7%)	0.1 (0.2%)	1.2 (2.7%)	0.1 (0.2%)
	D	1.3 (2.8%)	0 (0.1%)	1.3 (2.9%)	0.1 (0.2%)
	C	1.8 (3.7%)	0 (0%)	1.8 (3.6%)	-0.1 (-0.1%)
	All	1.3 (2.7%)	0 (0.1%)	1.3 (2.7%)	0 (0.1%)
JUN	W	0.8 (1.7%)	0 (0%)	0.8 (1.7%)	0 (0%)
	AN	0.6 (1.2%)	-0.3 (-0.5%)	0.6 (1.2%)	-0.3 (-0.5%)
	BN	0.7 (1.4%)	0.1 (0.3%)	0.4 (0.7%)	-0.2 (-0.4%)
	D	0.4 (0.8%)	-0.1 (-0.2%)	0.6 (1.1%)	0 (0%)
	C	1.8 (3.2%)	0 (-0.1%)	2.1 (3.8%)	0.3 (0.5%)
	All	0.8 (1.6%)	0 (-0.1%)	0.8 (1.7%)	0 (-0.1%)

Alternative 2D and 5A: Trinity River below Lewiston Reservoir					
Month	**Water Year Type**	**EXISTING CONDITIONS VS. A2D_ELT**	**NAA_ELT VS. A2D_ELT**	**EXISTING CONDITIONS VS. A5A_ELT**	**NAA_ELT VS. A5A_ELT**
JUL	W	1.3 (2.5%)	-0.6 (-1.2%)	2 (3.9%)	0.1 (0.2%)
	AN	0.2 (0.5%)	-0.6 (-1.1%)	0.4 (0.8%)	-0.4 (-0.7%)
	BN	0.8 (1.6%)	-0.1 (-0.1%)	0.9 (1.8%)	0 (0.1%)
	D	1 (1.9%)	0 (-0.1%)	1 (2.1%)	0 (0%)
	C	3.8 (7.3%)	0.9 (1.5%)	3.7 (7.1%)	0.8 (1.3%)
	All	1.4 (2.7%)	-0.2 (-0.3%)	1.6 (3.2%)	0.1 (0.2%)
AUG	W	0.3 (0.7%)	-0.5 (-0.9%)	0.4 (0.8%)	-0.4 (-0.7%)
	AN	0.4 (0.8%)	-0.3 (-0.5%)	0.7 (1.3%)	0 (0%)
	BN	1.2 (2.3%)	-0.4 (-0.8%)	1.5 (2.9%)	-0.1 (-0.2%)
	D	1.9 (3.8%)	0.1 (0.2%)	1.5 (2.9%)	-0.3 (-0.6%)
	C	4.6 (8.5%)	-1 (-1.7%)	4.5 (8.4%)	-1.1 (-1.9%)
	All	1.5 (2.9%)	-0.4 (-0.7%)	1.5 (2.9%)	-0.4 (-0.7%)
SEP	W	0.8 (1.6%)	0 (0%)	0.5 (0.9%)	-0.3 (-0.7%)
	AN	0.5 (1%)	-0.1 (-0.1%)	0.6 (1.2%)	0.1 (0.1%)
	BN	1.8 (3.6%)	-0.6 (-1.1%)	1.8 (3.5%)	-0.6 (-1.1%)
	D	2.7 (5.4%)	0.1 (0.2%)	2.6 (5.2%)	0 (0%)
	C	2.8 (5%)	-0.3 (-0.5%)	2.9 (5.2%)	-0.2 (-0.3%)
	All	1.7 (3.3%)	-0.1 (-0.2%)	1.6 (3.1%)	-0.2 (-0.4%)
OCT	W	1.8 (3.7%)	0 (0%)	1.5 (3.1%)	-0.3 (-0.5%)
	AN	0.8 (1.6%)	-0.4 (-0.8%)	1 (2.1%)	-0.2 (-0.3%)
	BN	1.8 (3.6%)	0 (0.1%)	1.7 (3.4%)	-0.1 (-0.1%)
	D	0.8 (1.7%)	0.1 (0.1%)	0.8 (1.6%)	0 (0%)
	C	2 (3.9%)	-0.2 (-0.5%)	2.3 (4.4%)	0 (0%)
	All	1.5 (3%)	-0.1 (-0.1%)	1.4 (2.9%)	-0.1 (-0.2%)
NOV	W	1.2 (2.7%)	0 (0%)	1.1 (2.5%)	-0.1 (-0.2%)
	AN	0.9 (1.9%)	0 (-0.1%)	1 (2.2%)	0.1 (0.2%)
	BN	1.2 (2.7%)	-0.1 (-0.1%)	1.3 (3%)	0 (0.1%)
	D	1 (2.3%)	0 (-0.1%)	1 (2.3%)	0 (-0.1%)
	C	1.4 (3%)	0.4 (0.8%)	1.5 (3.2%)	0.5 (1%)
	All	1.1 (2.5%)	0 (0.1%)	1.2 (2.6%)	0 (0.1%)
DEC	W	0.9 (2.1%)	-0.4 (-0.9%)	0.9 (2.1%)	-0.3 (-0.8%)
	AN	1 (2.6%)	-0.5 (-1.2%)	1.1 (2.9%)	-0.3 (-0.8%)
	BN	0.9 (2.2%)	-0.2 (-0.5%)	1 (2.5%)	-0.1 (-0.2%)
	D	0.7 (1.6%)	0.1 (0.3%)	0.5 (1.2%)	0 (-0.1%)
	C	0.6 (1.6%)	0 (0%)	0.8 (2%)	0.2 (0.4%)
	All	0.8 (2%)	-0.2 (-0.5%)	0.8 (2.1%)	-0.2 (-0.4%)

[a] Red boxes indicate that water temperatures under the alternative are more than 5% greater than water temperatures under the baseline; green boxes indicate that water temperatures under the alternative are more than 5% lower than water temperatures under the baseline.

Trinity River at Douglas City

Table 1. Mean Monthly Water Temperatures (°F) for Alternative 2D Model Scenarios in the Trinity River at Douglas City, Year-Round

Alternative 2D and 5A: Trinity River at Douglas City					
Month	**Water Year Type**	**EXISTING CONDITIONS**	**NAA_ELT**	**A2D_ELT**	**A5A_ELT**
JAN	W	40	41	41	41
	AN	39	39	39	39
	BN	38	39	39	39
	D	38	39	39	39
	C	39	40	40	40
	All	39	40	40	40
FEB	W	43	44	44	44
	AN	43	44	44	44
	BN	42	43	43	43
	D	43	44	44	44
	C	43	44	44	44
	All	43	44	44	44
MAR	W	46	46	46	46
	AN	47	47	47	47
	BN	47	47	47	47
	D	48	48	48	48
	C	48	49	49	48
	All	47	47	47	47
APR	W	51	51	51	51
	AN	52	52	53	53
	BN	52	53	53	53
	D	53	53	53	53
	C	52	53	53	53
	All	52	52	52	52
MAY	W	48	49	49	49
	AN	48	49	49	49
	BN	49	50	50	50
	D	49	50	50	50
	C	52	54	54	54
	All	49	50	50	50
JUN	W	51	52	52	52
	AN	54	55	55	55
	BN	55	56	56	56
	D	57	58	58	58
	C	60	61	61	61
	All	55	56	56	56

Alternative 2D and 5A: Trinity River at Douglas City					
Month	**Water Year Type**	**EXISTING CONDITIONS**	**NAA_ELT**	**A2D_ELT**	**A5A_ELT**
JUL	W	57	59	58	59
	AN	58	59	58	58
	BN	59	60	60	60
	D	59	60	60	60
	C	62	64	64	64
	All	59	60	60	60
AUG	W	60	61	61	61
	AN	59	60	60	60
	BN	60	61	61	61
	D	58	60	60	60
	C	61	64	64	64
	All	60	61	61	61
SEP	W	55	56	56	56
	AN	55	56	56	56
	BN	56	58	58	58
	D	55	57	57	57
	C	59	63	61	61
	All	56	58	57	57
OCT	W	50	52	52	52
	AN	51	52	52	52
	BN	52	53	53	53
	D	51	52	52	52
	C	53	54	54	54
	All	51	52	52	52
NOV	W	44	45	45	45
	AN	45	46	46	46
	BN	45	46	46	46
	D	44	45	45	45
	C	46	46	47	47
	All	44	45	45	45
DEC	W	41	42	42	42
	AN	40	41	41	41
	BN	39	40	40	40
	D	40	40	41	40
	C	39	39	39	39
	All	40	41	41	41

Table 2. Differences (°F)[a] (Percent Differences) between Pairs of Model Scenarios in Mean Monthly Water Temperatures in the Trinity River at Douglas City, Year-Round

Alternative 2D and 5A: Trinity River at Douglas City					
Month	**Water Year Type**	**EXISTING CONDITIONS VS. A2D_ELT**	**NAA_ELT VS. A2D_ELT**	**EXISTING CONDITIONS VS. A5A_ELT**	**NAA_ELT VS. A5A_ELT**
JAN	W	0.7 (1.8%)	0 (0%)	0.7 (1.8%)	0 (0%)
	AN	0.8 (2.2%)	0.2 (0.6%)	0.7 (1.9%)	0.1 (0.3%)
	BN	0.4 (1%)	-0.1 (-0.3%)	0.5 (1.2%)	0 (-0.1%)
	D	0.9 (2.3%)	-0.1 (-0.2%)	0.8 (2%)	-0.2 (-0.4%)
	C	0.8 (2.1%)	-0.1 (-0.2%)	0.9 (2.3%)	0 (0%)
	All	0.7 (1.9%)	0 (-0.1%)	0.7 (1.8%)	0 (-0.1%)
FEB	W	0.8 (1.8%)	0 (0%)	0.8 (1.8%)	0 (0%)
	AN	0.8 (1.9%)	0 (0.1%)	0.8 (1.9%)	0 (0%)
	BN	0.8 (1.9%)	0 (0%)	0.8 (1.9%)	0 (0%)
	D	0.8 (1.9%)	0 (0%)	0.8 (1.9%)	0 (0%)
	C	0.9 (2.2%)	0 (0%)	0.9 (2.1%)	0 (0%)
	All	0.8 (1.9%)	0 (0%)	0.8 (1.9%)	0 (0%)
MAR	W	0.4 (0.9%)	0 (0%)	0.4 (0.9%)	0 (0%)
	AN	0.4 (0.8%)	0.1 (0.2%)	0.4 (0.8%)	0.1 (0.3%)
	BN	0.4 (0.9%)	0 (0%)	0.4 (1%)	0 (0%)
	D	0.3 (0.6%)	0 (0.1%)	0.3 (0.6%)	0 (0%)
	C	0.7 (1.4%)	0 (0%)	0.6 (1.3%)	-0.1 (-0.1%)
	All	0.4 (0.9%)	0 (0%)	0.4 (0.9%)	0 (0%)
APR	W	0.5 (1.1%)	0 (-0.1%)	0.5 (1%)	0 (-0.1%)
	AN	0.6 (1.2%)	0.2 (0.5%)	0.6 (1.2%)	0.2 (0.4%)
	BN	0.8 (1.5%)	0 (0.1%)	0.7 (1.4%)	-0.1 (-0.1%)
	D	0.7 (1.3%)	-0.1 (-0.1%)	0.7 (1.3%)	0 (-0.1%)
	C	0.8 (1.5%)	0.1 (0.1%)	0.7 (1.4%)	0 (0.1%)
	All	0.7 (1.3%)	0 (0%)	0.6 (1.2%)	0 (0%)
MAY	W	1.1 (2.3%)	0 (0%)	1.1 (2.3%)	0 (0%)
	AN	1 (2.1%)	0 (0%)	1 (2.2%)	0 (0%)
	BN	1.3 (2.6%)	0.1 (0.1%)	1.3 (2.6%)	0.1 (0.1%)
	D	1.3 (2.6%)	0 (0%)	1.3 (2.7%)	0.1 (0.1%)
	C	1.8 (3.5%)	0 (0%)	1.8 (3.4%)	-0.1 (-0.1%)
	All	1.3 (2.6%)	0 (0%)	1.3 (2.6%)	0 (0%)
JUN	W	0.7 (1.4%)	0 (0%)	0.7 (1.4%)	0 (0%)
	AN	0.7 (1.3%)	-0.2 (-0.4%)	0.7 (1.3%)	-0.2 (-0.4%)
	BN	0.7 (1.2%)	0.1 (0.2%)	0.4 (0.8%)	-0.2 (-0.3%)
	D	0.7 (1.2%)	-0.1 (-0.2%)	0.8 (1.4%)	0 (0%)
	C	1.5 (2.5%)	0 (0%)	1.7 (2.8%)	0.2 (0.3%)
	All	0.8 (1.5%)	0 (-0.1%)	0.8 (1.5%)	0 (0%)

Alternative 2D and 5A: Trinity River at Douglas City					
Month	**Water Year Type**	**EXISTING CONDITIONS VS. A2D_ELT**	**NAA_ELT VS. A2D_ELT**	**EXISTING CONDITIONS VS. A5A_ELT**	**NAA_ELT VS. A5A_ELT**
JUL	W	1.4 (2.4%)	-0.4 (-0.7%)	1.9 (3.3%)	0.1 (0.1%)
	AN	0.5 (0.8%)	-0.4 (-0.7%)	0.6 (1%)	-0.3 (-0.4%)
	BN	0.6 (1%)	0 (-0.1%)	0.7 (1.1%)	0 (0%)
	D	1 (1.7%)	0 (0%)	1 (1.7%)	0 (0%)
	C	2.5 (4.1%)	0.4 (0.7%)	2.5 (4%)	0.4 (0.6%)
	All	1.2 (2%)	-0.1 (-0.2%)	1.4 (2.3%)	0 (0.1%)
AUG	W	0.8 (1.3%)	-0.3 (-0.4%)	0.9 (1.4%)	-0.2 (-0.3%)
	AN	0.9 (1.5%)	-0.1 (-0.2%)	1 (1.7%)	0 (0%)
	BN	1.3 (2.2%)	-0.2 (-0.4%)	1.5 (2.5%)	-0.1 (-0.1%)
	D	1.7 (2.9%)	0 (0.1%)	1.5 (2.6%)	-0.2 (-0.3%)
	C	3.2 (5.3%)	-0.6 (-0.9%)	3.1 (5.2%)	-0.6 (-0.9%)
	All	1.5 (2.5%)	-0.2 (-0.4%)	1.5 (2.5%)	-0.2 (-0.3%)
SEP	W	1.1 (1.9%)	0 (0%)	0.9 (1.6%)	-0.2 (-0.4%)
	AN	1 (1.8%)	0 (0%)	1 (1.8%)	0 (0%)
	BN	1.7 (3%)	-0.4 (-0.6%)	1.7 (3%)	-0.3 (-0.6%)
	D	2.2 (4%)	0.1 (0.1%)	2.1 (3.9%)	0 (0%)
	C	2.3 (3.9%)	-1.5 (-2.3%)	2.6 (4.4%)	-1.2 (-1.9%)
	All	1.6 (2.9%)	-0.3 (-0.5%)	1.6 (2.8%)	-0.3 (-0.5%)
OCT	W	1.4 (2.8%)	0 (0%)	1.3 (2.5%)	-0.1 (-0.3%)
	AN	0.7 (1.4%)	-0.2 (-0.5%)	0.9 (1.7%)	-0.1 (-0.2%)
	BN	1.4 (2.8%)	0 (0.1%)	1.4 (2.6%)	0 (-0.1%)
	D	0.9 (1.7%)	0 (0.1%)	0.8 (1.7%)	0 (0%)
	C	1.5 (2.8%)	0 (0%)	1.7 (3.2%)	0.2 (0.4%)
	All	1.2 (2.4%)	0 (0%)	1.2 (2.4%)	0 (0%)
NOV	W	1 (2.2%)	0 (0%)	0.9 (2.1%)	0 (-0.1%)
	AN	0.9 (2.1%)	0 (0%)	1 (2.1%)	0 (0.1%)
	BN	1.1 (2.4%)	0 (0%)	1.1 (2.5%)	0 (0.1%)
	D	0.9 (2.1%)	0 (0%)	0.9 (2.1%)	0 (0%)
	C	1 (2.3%)	0.2 (0.5%)	1.1 (2.3%)	0.3 (0.6%)
	All	1 (2.2%)	0 (0.1%)	1 (2.2%)	0 (0.1%)
DEC	W	0.7 (1.7%)	-0.1 (-0.3%)	0.7 (1.6%)	-0.1 (-0.3%)
	AN	0.8 (1.9%)	-0.2 (-0.6%)	0.8 (2.1%)	-0.2 (-0.4%)
	BN	0.8 (2%)	-0.1 (-0.3%)	0.9 (2.2%)	-0.1 (-0.2%)
	D	0.7 (1.7%)	0.1 (0.2%)	0.6 (1.4%)	0 (-0.1%)
	C	0.6 (1.7%)	0 (0%)	0.7 (1.9%)	0.1 (0.2%)
	All	0.7 (1.8%)	-0.1 (-0.2%)	0.7 (1.8%)	-0.1 (-0.2%)

[a] Red boxes indicate that water temperatures under the alternative are more than 5% greater than water temperatures under the baseline; green boxes indicate that water temperatures under the alternative are more than 5% lower than water temperatures under the baseline.

Trinity River below North Fork

Table 1. Mean Monthly Water Temperatures (°F) for Alternative 2D Model Scenarios in the Trinity River below North Fork, Year-Round

Alternative 2D and 5A: Trinity River below North Fork					
Month	**Water Year Type**	**EXISTING CONDITIONS**	**NAA_ELT**	**A2D_ELT**	**A5A_ELT**
JAN	W	40	40	40	40
	AN	38	39	39	39
	BN	38	38	38	38
	D	38	38	38	38
	C	38	39	39	39
	All	39	39	39	39
FEB	W	43	44	44	44
	AN	43	44	44	44
	BN	43	43	43	43
	D	43	43	43	43
	C	43	44	44	44
	All	43	44	44	44
MAR	W	46	46	46	46
	AN	46	47	47	47
	BN	46	47	47	47
	D	47	47	47	47
	C	48	48	48	48
	All	47	47	47	47
APR	W	53	53	53	53
	AN	54	54	54	54
	BN	54	54	54	54
	D	54	54	54	54
	C	54	55	55	55
	All	53	54	54	54
MAY	W	50	51	51	51
	AN	50	51	51	51
	BN	51	52	52	52
	D	51	53	53	53
	C	54	56	56	56
	All	51	52	52	52
JUN	W	55	56	56	56
	AN	58	59	58	59
	BN	60	60	60	60
	D	62	62	62	62
	C	63	65	65	65
	All	59	60	60	60

Alternative 2D and 5A: Trinity River below North Fork					
Month	**Water Year Type**	**EXISTING CONDITIONS**	**NAA_ELT**	**A2D_ELT**	**A5A_ELT**
JUL	W	63	64	64	64
	AN	63	64	64	64
	BN	65	65	65	65
	D	65	66	66	66
	C	68	69	69	69
	All	65	66	66	66
AUG	W	65	66	66	66
	AN	64	65	65	65
	BN	65	66	66	66
	D	64	65	65	65
	C	65	68	67	68
	All	65	66	66	66
SEP	W	59	60	60	60
	AN	59	60	60	60
	BN	59	61	61	61
	D	58	60	60	60
	C	61	63	62	63
	All	59	61	61	61
OCT	W	53	54	54	54
	AN	53	54	54	54
	BN	54	55	55	55
	D	53	54	54	54
	C	54	55	55	55
	All	53	54	54	54
NOV	W	44	44	44	44
	AN	44	45	45	45
	BN	44	45	45	45
	D	44	44	44	44
	C	45	46	46	46
	All	44	45	45	45
DEC	W	41	41	41	41
	AN	40	41	41	41
	BN	39	40	40	40
	D	40	40	40	40
	C	38	39	39	39
	All	40	40	40	40

Table 2. Differences (°F)[a] (Percent Differences) between Pairs of Model Scenarios in Mean Monthly Water Temperatures in the Trinity River below North Fork, Year-Round

Alternative 2D and 5A: Trinity River below North Fork					
Month	**Water Year Type**	**EXISTING CONDITIONS VS. A2D_ELT**	**NAA_ELT VS. A2D_ELT**	**EXISTING CONDITIONS VS. A5A_ELT**	**NAA_ELT VS. A5A_ELT**
JAN	W	0.6 (1.4%)	0 (0%)	0.6 (1.4%)	0 (0%)
	AN	0.6 (1.5%)	0.1 (0.4%)	0.4 (1.1%)	0 (0%)
	BN	0.3 (0.8%)	0 (-0.1%)	0.4 (0.9%)	0 (0%)
	D	0.6 (1.7%)	0 (-0.1%)	0.7 (1.8%)	0 (0%)
	C	0.7 (1.8%)	-0.1 (-0.1%)	0.7 (1.9%)	0 (0%)
	All	0.5 (1.4%)	0 (0%)	0.6 (1.4%)	0 (0%)
FEB	W	0.5 (1.2%)	0 (0%)	0.5 (1.2%)	0 (0%)
	AN	0.6 (1.3%)	0 (0%)	0.6 (1.3%)	0 (0%)
	BN	0.6 (1.4%)	0 (0%)	0.6 (1.4%)	0 (0%)
	D	0.5 (1.3%)	0 (0%)	0.5 (1.3%)	0 (0%)
	C	0.7 (1.7%)	0 (0%)	0.7 (1.7%)	0 (0%)
	All	0.6 (1.3%)	0 (0%)	0.6 (1.3%)	0 (0%)
MAR	W	0.2 (0.5%)	0 (0%)	0.2 (0.5%)	0 (0%)
	AN	0.2 (0.5%)	0 (0.1%)	0.2 (0.4%)	0 (0%)
	BN	0.3 (0.5%)	0 (0%)	0.3 (0.6%)	0 (0%)
	D	0.2 (0.5%)	0 (0%)	0.2 (0.5%)	0 (0%)
	C	0.4 (0.9%)	0 (0%)	0.4 (0.9%)	0 (0%)
	All	0.3 (0.6%)	0 (0%)	0.3 (0.6%)	0 (0%)
APR	W	0.3 (0.6%)	0 (0%)	0.3 (0.7%)	0 (0%)
	AN	0.4 (0.7%)	0.2 (0.3%)	0.2 (0.4%)	0 (0%)
	BN	0.4 (0.8%)	0 (0%)	0.4 (0.8%)	0 (0%)
	D	0.5 (0.8%)	0 (0%)	0.5 (0.9%)	0 (0%)
	C	0.6 (1%)	0 (0%)	0.5 (1%)	0 (0%)
	All	0.4 (0.8%)	0 (0%)	0.4 (0.7%)	0 (0%)
MAY	W	1 (2.1%)	0 (0%)	1 (2.1%)	0 (0%)
	AN	1 (2%)	0 (0%)	1 (2%)	0 (0%)
	BN	1.2 (2.4%)	0.1 (0.1%)	1.2 (2.3%)	0 (0%)
	D	1.2 (2.3%)	0 (0%)	1.2 (2.3%)	0 (0%)
	C	1.6 (3%)	0 (0%)	1.6 (3%)	0 (0%)
	All	1.2 (2.3%)	0 (0%)	1.2 (2.3%)	0 (0%)
JUN	W	0.6 (1%)	0 (0%)	0.6 (1%)	0 (0%)
	AN	0.7 (1.3%)	-0.1 (-0.2%)	0.9 (1.5%)	0 (0%)
	BN	0.6 (1.1%)	0 (0.1%)	0.6 (1%)	0 (0%)
	D	0.8 (1.3%)	-0.1 (-0.1%)	0.8 (1.4%)	0 (0%)
	C	1.2 (1.9%)	0 (0%)	1.2 (2%)	0 (0%)
	All	0.7 (1.3%)	0 (0%)	0.8 (1.3%)	0 (0%)

Alternative 2D and 5A: Trinity River below North Fork					
Month	**Water Year Type**	**EXISTING CONDITIONS VS. A2D_ELT**	**NAA_ELT VS. A2D_ELT**	**EXISTING CONDITIONS VS. A5A_ELT**	**NAA_ELT VS. A5A_ELT**
JUL	W	1.3 (2.1%)	-0.2 (-0.4%)	1.6 (2.5%)	0 (0%)
	AN	0.5 (0.9%)	-0.2 (-0.4%)	0.8 (1.2%)	0 (0%)
	BN	0.5 (0.8%)	0 (0%)	0.5 (0.8%)	0 (0%)
	D	0.9 (1.4%)	0 (0%)	0.9 (1.4%)	0 (0%)
	C	1.6 (2.3%)	0.2 (0.3%)	1.4 (2.1%)	0 (0%)
	All	1 (1.6%)	-0.1 (-0.1%)	1.1 (1.7%)	0 (0%)
AUG	W	1 (1.5%)	-0.1 (-0.2%)	1.1 (1.7%)	0 (0%)
	AN	1 (1.6%)	-0.1 (-0.1%)	1.1 (1.7%)	0 (0%)
	BN	1.3 (1.9%)	-0.1 (-0.2%)	1.4 (2.1%)	0 (0%)
	D	1.5 (2.3%)	0 (0%)	1.5 (2.3%)	0 (0%)
	C	2.1 (3.2%)	-0.3 (-0.4%)	2.4 (3.6%)	0 (0%)
	All	1.3 (2%)	-0.1 (-0.2%)	1.4 (2.2%)	0 (0%)
SEP	W	1.2 (2%)	0 (0%)	1.2 (2%)	0 (0%)
	AN	1.1 (1.9%)	0 (0%)	1.2 (2%)	0 (0%)
	BN	1.5 (2.5%)	-0.1 (-0.2%)	1.6 (2.7%)	0 (0%)
	D	1.8 (3.1%)	0.1 (0.1%)	1.7 (3%)	0 (0%)
	C	1.8 (3%)	-0.5 (-0.8%)	2.4 (3.9%)	0 (0%)
	All	1.5 (2.5%)	-0.1 (-0.2%)	1.6 (2.6%)	0 (0%)
OCT	W	1.1 (2.1%)	0 (0%)	1.1 (2.1%)	0 (0%)
	AN	1 (1.8%)	0 (0%)	1 (1.9%)	0 (0%)
	BN	1.1 (2.1%)	0 (0%)	1.2 (2.1%)	0 (0%)
	D	1 (1.8%)	0 (0%)	1 (1.8%)	0 (0%)
	C	1.2 (2.2%)	0 (-0.1%)	1.2 (2.2%)	0 (0%)
	All	1.1 (2%)	0 (0%)	1.1 (2%)	0 (0%)
NOV	W	0.8 (1.8%)	0 (0%)	0.8 (1.7%)	0 (0%)
	AN	0.7 (1.5%)	0 (0%)	0.7 (1.5%)	0 (0%)
	BN	0.9 (2%)	0 (0%)	0.9 (2%)	0 (0%)
	D	0.7 (1.6%)	0 (0%)	0.7 (1.7%)	0 (0%)
	C	0.9 (1.9%)	0.1 (0.2%)	0.8 (1.7%)	0 (0%)
	All	0.8 (1.8%)	0 (0%)	0.8 (1.7%)	0 (0%)
DEC	W	0.6 (1.4%)	0 (0%)	0.6 (1.4%)	0 (0%)
	AN	0.6 (1.4%)	-0.1 (-0.2%)	0.6 (1.6%)	0 (0%)
	BN	0.7 (1.7%)	0 (-0.1%)	0.7 (1.9%)	0 (0%)
	D	0.6 (1.5%)	0.1 (0.1%)	0.5 (1.4%)	0 (0%)
	C	0.6 (1.6%)	0 (0%)	0.6 (1.6%)	0 (0%)
	All	0.6 (1.5%)	0 (0%)	0.6 (1.5%)	0 (0%)

[a] Red boxes indicate that water temperatures under the alternative are more than 5% greater than water temperatures under the baseline; green boxes indicate that water temperatures under the alternative are more than 5% lower than water temperatures under the baseline.

Feather River at Fish Barrier Dam

Table 1. Mean Monthly Water Temperatures (°F) for Alternative 2D Model Scenarios in the Feather River at Fish Barrier Dam, Year-Round

Alternative 2D and 5A: Feather River at Fish Barrier Dam					
Month	**Water Year Type**	**EXISTING CONDITIONS**	**NAA_ELT**	**A2D_ELT**	**A5A_ELT**
JAN	W	48	49	49	49
	AN	47	49	49	49
	BN	48	49	49	49
	D	47	49	49	49
	C	48	49	50	49
	All	48	49	49	49
FEB	W	48	49	49	49
	AN	48	49	49	49
	BN	48	50	50	50
	D	49	50	50	50
	C	49	51	51	51
	All	48	50	50	50
MAR	W	49	50	50	50
	AN	49	50	50	50
	BN	50	51	51	51
	D	51	52	52	52
	C	51	52	52	53
	All	50	51	51	51
APR	W	51	51	51	51
	AN	51	52	52	52
	BN	52	53	53	52
	D	52	53	53	53
	C	52	53	53	53
	All	51	52	52	52
MAY	W	55	55	55	55
	AN	56	56	56	56
	BN	56	56	56	56
	D	56	56	56	56
	C	56	56	56	56
	All	55	56	56	56
JUN	W	57	58	57	58
	AN	58	58	58	58
	BN	58	58	57	58
	D	58	58	58	58
	C	58	58	58	58
	All	58	58	58	58

Alternative 2D and 5A: Feather River at Fish Barrier Dam					
Month	**Water Year Type**	**EXISTING CONDITIONS**	**NAA_ELT**	**A2D_ELT**	**A5A_ELT**
JUL	W	61	61	61	61
	AN	61	61	61	61
	BN	61	61	61	61
	D	61	61	61	61
	C	61	62	63	62
	All	61	61	62	61
AUG	W	61	61	61	61
	AN	60	60	60	60
	BN	60	60	60	60
	D	60	61	61	61
	C	62	63	62	62
	All	61	61	61	61
SEP	W	56	55	55	55
	AN	56	55	55	56
	BN	56	56	57	57
	D	56	57	57	57
	C	58	59	58	58
	All	56	56	56	56
OCT	W	54	54	54	54
	AN	55	55	55	56
	BN	54	55	55	55
	D	54	55	55	55
	C	54	55	55	55
	All	54	55	55	55
NOV	W	52	53	53	53
	AN	53	54	54	55
	BN	53	54	54	53
	D	52	54	55	54
	C	53	54	53	53
	All	53	54	54	54
DEC	W	49	51	51	50
	AN	49	51	51	51
	BN	49	51	51	51
	D	49	51	51	51
	C	49	51	51	51
	All	49	51	51	51

Table 2. Differences (°F)[a] (Percent Differences) between Pairs of Model Scenarios in Mean Monthly Water Temperatures in the Feather River at Fish Barrier Dam, Year-Round

Alternative 2D and 5A: Feather River at Fish Barrier Dam					
Month	**Water Year Type**	**EXISTING CONDITIONS VS. A2D_ELT**	**NAA_ELT VS. A2D_ELT**	**EXISTING CONDITIONS VS. A5A_ELT**	**NAA_ELT VS. A5A_ELT**
JAN	W	1.3 (2.7%)	0 (0%)	1.3 (2.8%)	0 (0.1%)
	AN	1.5 (3.1%)	-0.1 (-0.3%)	1.4 (3%)	-0.2 (-0.4%)
	BN	1.3 (2.8%)	-0.1 (-0.1%)	1.2 (2.4%)	-0.2 (-0.5%)
	D	1.6 (3.5%)	-0.1 (-0.3%)	1.6 (3.4%)	-0.1 (-0.3%)
	C	2 (4.3%)	0.3 (0.6%)	1.7 (3.7%)	0 (0.1%)
	All	1.5 (3.2%)	0 (0%)	1.4 (3%)	-0.1 (-0.2%)
FEB	W	1.1 (2.3%)	0 (0.1%)	1.1 (2.2%)	0 (0%)
	AN	1.4 (2.9%)	0 (0.1%)	1.2 (2.6%)	-0.1 (-0.2%)
	BN	1.5 (3%)	0 (0%)	1.5 (3.1%)	0 (0%)
	D	1.5 (3.1%)	0.1 (0.1%)	1.5 (3.2%)	0.1 (0.1%)
	C	1.8 (3.7%)	0.1 (0.1%)	1.7 (3.5%)	0 (0%)
	All	1.4 (2.9%)	0 (0.1%)	1.4 (2.8%)	0 (0%)
MAR	W	1 (2.1%)	0.1 (0.1%)	1 (2.1%)	0 (0.1%)
	AN	0.9 (1.9%)	0 (0%)	0.7 (1.5%)	-0.2 (-0.4%)
	BN	1.7 (3.5%)	0.1 (0.2%)	1.7 (3.4%)	0.1 (0.1%)
	D	1.1 (2.1%)	-0.2 (-0.5%)	1 (2%)	-0.3 (-0.6%)
	C	1.2 (2.4%)	0.1 (0.1%)	1.4 (2.7%)	0.2 (0.4%)
	All	1.2 (2.4%)	0 (0%)	1.1 (2.3%)	0 (-0.1%)
APR	W	0.6 (1.1%)	0 (0.1%)	0.6 (1.1%)	0 (0.1%)
	AN	0.6 (1.2%)	0.1 (0.1%)	0.6 (1.1%)	0 (0%)
	BN	0.5 (1%)	0 (0%)	0.5 (0.9%)	-0.1 (-0.1%)
	D	0.5 (1%)	-0.1 (-0.3%)	0.8 (1.5%)	0.1 (0.1%)
	C	1.1 (2.2%)	0 (0%)	1.1 (2.2%)	0 (0%)
	All	0.6 (1.2%)	0 (0%)	0.7 (1.3%)	0 (0%)
MAY	W	0.3 (0.6%)	0 (0%)	0.3 (0.6%)	0 (0%)
	AN	0 (0.1%)	-0.3 (-0.6%)	0.4 (0.7%)	0 (0%)
	BN	0.2 (0.3%)	-0.1 (-0.2%)	0.2 (0.4%)	0 (-0.1%)
	D	0.2 (0.3%)	0 (0%)	0.2 (0.4%)	0 (0%)
	C	0.4 (0.7%)	0.1 (0.2%)	0.4 (0.6%)	0.1 (0.1%)
	All	0.2 (0.4%)	-0.1 (-0.1%)	0.3 (0.5%)	0 (0%)
JUN	W	0.1 (0.2%)	-0.4 (-0.8%)	0.2 (0.4%)	-0.3 (-0.5%)
	AN	-0.3 (-0.4%)	-0.5 (-0.9%)	0 (0.1%)	-0.2 (-0.4%)
	BN	-0.6 (-1%)	-0.7 (-1.3%)	-0.2 (-0.4%)	-0.4 (-0.6%)
	D	0.1 (0.1%)	-0.1 (-0.2%)	0.1 (0.1%)	-0.1 (-0.2%)
	C	0.4 (0.7%)	0.1 (0.1%)	0.4 (0.7%)	0.1 (0.1%)
	All	0 (-0.1%)	-0.4 (-0.6%)	0.1 (0.2%)	-0.2 (-0.4%)

Alternative 2D and 5A: Feather River at Fish Barrier Dam					
Month	**Water Year Type**	**EXISTING CONDITIONS VS. A2D_ELT**	**NAA_ELT VS. A2D_ELT**	**EXISTING CONDITIONS VS. A5A_ELT**	**NAA_ELT VS. A5A_ELT**
JUL	W	0.2 (0.3%)	0.1 (0.2%)	0 (0%)	-0.1 (-0.1%)
	AN	0.1 (0.2%)	0 (0%)	0 (0.1%)	-0.1 (-0.1%)
	BN	0.3 (0.5%)	0.1 (0.2%)	0.1 (0.2%)	-0.1 (-0.1%)
	D	0.7 (1.1%)	0.4 (0.7%)	0.4 (0.6%)	0.1 (0.2%)
	C	1.8 (2.9%)	0.9 (1.4%)	1.2 (1.9%)	0.3 (0.5%)
	All	0.5 (0.9%)	0.3 (0.5%)	0.3 (0.5%)	0 (0%)
AUG	W	0 (0%)	0.4 (0.7%)	-0.1 (-0.1%)	0.3 (0.5%)
	AN	0.3 (0.4%)	0.3 (0.5%)	0.1 (0.2%)	0.1 (0.2%)
	BN	0.5 (0.8%)	0.2 (0.3%)	0.4 (0.6%)	0.1 (0.2%)
	D	1 (1.7%)	0.2 (0.3%)	1 (1.8%)	0.3 (0.4%)
	C	0.6 (1%)	-0.5 (-0.9%)	0.6 (1%)	-0.6 (-0.9%)
	All	0.4 (0.7%)	0.2 (0.3%)	0.4 (0.6%)	0.1 (0.2%)
SEP	W	-1.1 (-2%)	0.2 (0.4%)	-0.8 (-1.5%)	0.5 (0.9%)
	AN	-0.8 (-1.5%)	0.3 (0.6%)	-0.1 (-0.2%)	1 (1.9%)
	BN	0.8 (1.5%)	0.9 (1.6%)	1.1 (2%)	1.2 (2.2%)
	D	1.5 (2.7%)	0 (0%)	1.6 (2.9%)	0.1 (0.1%)
	C	0 (-0.1%)	-0.8 (-1.4%)	0.4 (0.8%)	-0.3 (-0.6%)
	All	0 (0%)	0.1 (0.3%)	0.3 (0.6%)	0.5 (0.8%)
OCT	W	0.6 (1%)	-0.1 (-0.2%)	0.4 (0.7%)	-0.3 (-0.5%)
	AN	0.2 (0.3%)	-0.3 (-0.6%)	0.8 (1.5%)	0.3 (0.5%)
	BN	0.8 (1.4%)	-0.3 (-0.6%)	0.6 (1.1%)	-0.4 (-0.8%)
	D	1.3 (2.4%)	-0.3 (-0.6%)	1 (1.9%)	-0.6 (-1.1%)
	C	0.5 (1%)	-0.6 (-1%)	0.4 (0.7%)	-0.7 (-1.3%)
	All	0.7 (1.3%)	-0.3 (-0.5%)	0.6 (1.2%)	-0.4 (-0.7%)
NOV	W	1.2 (2.2%)	0.1 (0.2%)	0.8 (1.6%)	-0.2 (-0.4%)
	AN	1.2 (2.2%)	-0.1 (-0.1%)	1.6 (3%)	0.3 (0.6%)
	BN	0.8 (1.6%)	-0.1 (-0.2%)	0.5 (1%)	-0.5 (-0.8%)
	D	2.4 (4.5%)	0.5 (0.9%)	1.6 (3.1%)	-0.3 (-0.5%)
	C	0.7 (1.4%)	-0.4 (-0.7%)	0.5 (0.9%)	-0.6 (-1.1%)
	All	1.3 (2.5%)	0.1 (0.1%)	1 (1.9%)	-0.3 (-0.5%)
DEC	W	1.8 (3.7%)	-0.1 (-0.1%)	1.5 (3.1%)	-0.4 (-0.7%)
	AN	1.8 (3.7%)	-0.2 (-0.3%)	1.8 (3.7%)	-0.2 (-0.4%)
	BN	2.4 (4.9%)	0.3 (0.6%)	2.2 (4.6%)	0.2 (0.3%)
	D	2.5 (5%)	0 (0%)	2.1 (4.3%)	-0.3 (-0.6%)
	C	2.1 (4.2%)	0.4 (0.9%)	1.9 (3.9%)	0.3 (0.6%)
	All	2.1 (4.3%)	0.1 (0.2%)	1.9 (3.8%)	-0.1 (-0.3%)

[a] Red boxes indicate that water temperatures under the alternative are more than 5% greater than water temperatures under the baseline; green boxes indicate that water temperatures under the alternative are more than 5% lower than water temperatures under the baseline.

Feather River Low-Flow Channel (above Thermalito Afterbay)

Table 1. Mean Monthly Water Temperatures (°F) for Alternative 2D Model Scenarios in the Feather River Low-Flow Channel (above Thermalito Afterbay), Year-Round

Alternative 2D and 5A: River Low-Flow Channel (above Thermalito Afterbay)					
Month	**Water Year Type**	**EXISTING CONDITIONS**	**NAA_ELT**	**A2D_ELT**	**A5A_ELT**
JAN	W	47	47	49	49
	AN	47	47	49	49
	BN	47	47	48	48
	D	47	47	48	48
	C	47	47	49	49
	All	47	47	49	49
FEB	W	49	49	50	50
	AN	49	49	50	50
	BN	49	49	50	50
	D	49	49	51	51
	C	50	50	52	52
	All	49	49	50	50
MAR	W	50	50	51	51
	AN	51	51	52	52
	BN	51	52	53	53
	D	52	52	53	53
	C	53	53	54	54
	All	51	51	53	53
APR	W	53	53	54	54
	AN	55	55	55	55
	BN	55	55	56	56
	D	55	55	56	56
	C	55	55	56	56
	All	55	55	55	55
MAY	W	59	59	60	60
	AN	60	60	61	61
	BN	60	60	61	61
	D	60	60	61	61
	C	60	60	61	61
	All	60	60	61	61
JUN	W	63	63	64	64
	AN	64	64	65	65
	BN	64	64	64	65
	D	64	64	65	65
	C	63	63	64	64
	All	64	64	64	64

Alternative 2D and 5A: River Low-Flow Channel (above Thermalito Afterbay)					
Month	**Water Year Type**	**EXISTING CONDITIONS**	**NAA_ELT**	**A2D_ELT**	**A5A_ELT**
JUL	W	68	68	68	68
	AN	67	67	68	68
	BN	67	67	68	68
	D	67	67	68	68
	C	67	68	69	69
	All	67	67	68	68
AUG	W	66	66	67	67
	AN	65	65	66	66
	BN	66	66	67	67
	D	65	65	67	67
	C	67	67	68	68
	All	66	66	67	67
SEP	W	60	59	60	60
	AN	60	59	60	60
	BN	60	60	61	62
	D	60	60	61	62
	C	61	61	62	62
	All	60	60	61	61
OCT	W	55	55	56	56
	AN	57	56	57	58
	BN	56	56	57	57
	D	56	56	57	57
	C	56	56	57	57
	All	56	56	57	57
NOV	W	52	52	54	53
	AN	53	53	55	55
	BN	53	53	54	54
	D	53	53	55	54
	C	53	53	54	54
	All	53	53	54	54
DEC	W	48	48	50	50
	AN	49	49	50	50
	BN	48	48	50	50
	D	48	48	50	50
	C	48	48	50	50
	All	48	48	50	50

Table 2. Differences (°F)[a] (Percent Differences) between Pairs of Model Scenarios in Mean Monthly Water Temperatures in the Feather River Low-Flow Channel (above Thermalito Afterbay), Year-Round

Alternative 2D and 5A: River Low-Flow Channel (above Thermalito Afterbay)					
Month	**Water Year Type**	**EXISTING CONDITIONS VS. A2D_ELT**	**NAA_ELT VS. A2D_ELT**	**EXISTING CONDITIONS VS. A5A_ELT**	**NAA_ELT VS. A5A_ELT**
JAN	W	1.3 (2.8%)	1.3 (2.8%)	1.4 (2.9%)	0.1 (0.1%)
	AN	1.5 (3.2%)	1.3 (2.8%)	1.5 (3.1%)	-0.1 (-0.3%)
	BN	1.3 (2.7%)	1.5 (3.1%)	1.2 (2.5%)	-0.2 (-0.4%)
	D	1.6 (3.3%)	1.5 (3.2%)	1.5 (3.3%)	-0.1 (-0.3%)
	C	1.9 (4%)	2 (4.2%)	1.7 (3.5%)	0 (0%)
	All	1.5 (3.1%)	1.5 (3.2%)	1.4 (3%)	-0.1 (-0.1%)
FEB	W	1.2 (2.4%)	1.3 (2.6%)	1.2 (2.4%)	0 (0%)
	AN	1.4 (2.8%)	1.4 (2.8%)	1.3 (2.6%)	-0.1 (-0.1%)
	BN	1.5 (3%)	1.4 (2.8%)	1.5 (3%)	0 (0%)
	D	1.5 (3%)	1.4 (2.9%)	1.5 (3.1%)	0 (0.1%)
	C	1.7 (3.4%)	1.7 (3.4%)	1.7 (3.4%)	0 (0%)
	All	1.4 (2.9%)	1.4 (2.9%)	1.4 (2.8%)	0 (0%)
MAR	W	1 (2.1%)	1.1 (2.2%)	1 (2.1%)	0 (0.1%)
	AN	0.9 (1.8%)	1 (1.9%)	0.8 (1.6%)	-0.1 (-0.2%)
	BN	1.5 (3%)	1.2 (2.3%)	1.5 (2.9%)	0 (0.1%)
	D	1.1 (2%)	1 (1.8%)	1 (1.9%)	-0.2 (-0.5%)
	C	1.2 (2.3%)	1.1 (2.1%)	1.3 (2.5%)	0.1 (0.2%)
	All	1.1 (2.2%)	1.1 (2.1%)	1.1 (2.2%)	0 (-0.1%)
APR	W	0.6 (1.2%)	0.6 (1.2%)	0.6 (1.2%)	0 (0%)
	AN	0.7 (1.3%)	0.7 (1.3%)	0.7 (1.2%)	0 (0%)
	BN	0.6 (1.1%)	0.6 (1%)	0.6 (1%)	0 (-0.1%)
	D	0.7 (1.3%)	0.8 (1.4%)	0.9 (1.6%)	0 (0.1%)
	C	1 (1.9%)	1.1 (2%)	1.1 (2%)	0 (0%)
	All	0.7 (1.3%)	0.7 (1.3%)	0.8 (1.4%)	0 (0%)
MAY	W	0.8 (1.3%)	0.8 (1.3%)	0.8 (1.4%)	0 (0%)
	AN	0.6 (1%)	0.6 (1%)	0.8 (1.3%)	0 (0%)
	BN	0.7 (1.2%)	0.7 (1.1%)	0.7 (1.2%)	0 (0%)
	D	0.7 (1.2%)	0.7 (1.2%)	0.7 (1.2%)	0 (0%)
	C	0.9 (1.4%)	0.8 (1.4%)	0.8 (1.4%)	0 (0%)
	All	0.7 (1.2%)	0.7 (1.2%)	0.8 (1.3%)	0 (0%)
JUN	W	0.7 (1.2%)	0.7 (1.2%)	0.8 (1.3%)	-0.2 (-0.3%)
	AN	0.6 (0.9%)	0.6 (1%)	0.8 (1.2%)	-0.2 (-0.2%)
	BN	0.4 (0.6%)	0.4 (0.6%)	0.7 (1%)	-0.2 (-0.3%)
	D	0.8 (1.3%)	0.9 (1.4%)	0.8 (1.3%)	-0.1 (-0.1%)
	C	0.9 (1.4%)	0.9 (1.5%)	0.9 (1.4%)	0.1 (0.1%)
	All	0.7 (1.1%)	0.7 (1.1%)	0.8 (1.3%)	-0.1 (-0.2%)

Alternative 2D and 5A: River Low-Flow Channel (above Thermalito Afterbay)					
Month	**Water Year Type**	**EXISTING CONDITIONS VS. A2D_ELT**	**NAA_ELT VS. A2D_ELT**	**EXISTING CONDITIONS VS. A5A_ELT**	**NAA_ELT VS. A5A_ELT**
JUL	W	0.9 (1.3%)	0.9 (1.4%)	0.8 (1.1%)	-0.1 (-0.1%)
	AN	0.9 (1.3%)	0.9 (1.4%)	0.8 (1.2%)	0 (-0.1%)
	BN	1 (1.5%)	1 (1.5%)	0.9 (1.3%)	-0.1 (-0.1%)
	D	1.2 (1.8%)	1.2 (1.8%)	1 (1.6%)	0.1 (0.1%)
	C	2 (3%)	1.6 (2.4%)	1.6 (2.5%)	0.2 (0.3%)
	All	1.2 (1.7%)	1.1 (1.6%)	1 (1.5%)	0 (0%)
AUG	W	0.8 (1.2%)	0.9 (1.4%)	0.7 (1.1%)	0.2 (0.3%)
	AN	0.9 (1.4%)	1 (1.5%)	0.8 (1.2%)	0.1 (0.1%)
	BN	1.1 (1.7%)	1.1 (1.7%)	1.1 (1.6%)	0.1 (0.1%)
	D	1.4 (2.2%)	1.2 (1.8%)	1.5 (2.2%)	0.2 (0.3%)
	C	1.2 (1.8%)	1.2 (1.7%)	1.2 (1.8%)	-0.4 (-0.6%)
	All	1.1 (1.6%)	1.1 (1.6%)	1 (1.6%)	0.1 (0.1%)
SEP	W	-0.3 (-0.5%)	0.8 (1.3%)	-0.1 (-0.2%)	0.3 (0.6%)
	AN	-0.1 (-0.2%)	0.9 (1.5%)	0.4 (0.7%)	0.8 (1.3%)
	BN	1.1 (1.8%)	1.2 (2%)	1.3 (2.1%)	0.8 (1.4%)
	D	1.6 (2.7%)	1.5 (2.5%)	1.7 (2.8%)	0.1 (0.1%)
	C	0.4 (0.7%)	1 (1.6%)	0.8 (1.3%)	-0.2 (-0.4%)
	All	0.5 (0.8%)	1.1 (1.8%)	0.7 (1.2%)	0.3 (0.6%)
OCT	W	0.7 (1.3%)	0.7 (1.2%)	0.6 (1.1%)	-0.2 (-0.4%)
	AN	0.5 (0.9%)	0.9 (1.6%)	1 (1.7%)	0.2 (0.4%)
	BN	1 (1.7%)	0.7 (1.2%)	0.9 (1.5%)	-0.4 (-0.6%)
	D	1.4 (2.4%)	1.4 (2.5%)	1.1 (2%)	-0.5 (-0.9%)
	C	0.8 (1.4%)	0.8 (1.4%)	0.7 (1.2%)	-0.6 (-1%)
	All	0.9 (1.6%)	0.9 (1.6%)	0.8 (1.5%)	-0.3 (-0.5%)
NOV	W	1.2 (2.3%)	1.2 (2.3%)	0.9 (1.8%)	-0.2 (-0.3%)
	AN	1.2 (2.2%)	1.1 (2%)	1.5 (2.8%)	0.3 (0.5%)
	BN	0.9 (1.7%)	1 (2%)	0.6 (1.2%)	-0.4 (-0.7%)
	D	2.2 (4.1%)	2.1 (4.1%)	1.6 (3%)	-0.2 (-0.4%)
	C	0.8 (1.5%)	0.8 (1.5%)	0.6 (1.1%)	-0.5 (-1%)
	All	1.3 (2.5%)	1.3 (2.5%)	1 (2%)	-0.2 (-0.4%)
DEC	W	1.8 (3.6%)	1.8 (3.8%)	1.5 (3%)	-0.3 (-0.6%)
	AN	1.7 (3.5%)	1.6 (3.4%)	1.7 (3.4%)	-0.2 (-0.4%)
	BN	2.1 (4.4%)	2 (4.2%)	2 (4.2%)	0.1 (0.2%)
	D	2.2 (4.6%)	2.2 (4.5%)	2 (4.1%)	-0.3 (-0.5%)
	C	1.9 (3.9%)	1.9 (4%)	1.8 (3.7%)	0.3 (0.5%)
	All	1.9 (4%)	1.9 (4%)	1.7 (3.6%)	-0.1 (-0.3%)

[a] Red boxes indicate that water temperatures under the alternative are more than 5% greater than water temperatures under the baseline; green boxes indicate that water temperatures under the alternative are more than 5% lower than water temperatures under the baseline.

Feather River High-Flow Channel (below Thermalito Afterbay)

Table 1. Mean Monthly Water Temperatures (°F) for Alternative 2D Model Scenarios in the Feather River High-Flow Channel (below Thermalito Afterbay), Year-Round

Alternative 2D and 5A: Feather River High-Flow Channel (below Thermalito Afterbay)					
Month	**Water Year Type**	**EXISTING CONDITIONS**	**NAA_ELT**	**A2D_ELT**	**A5A_ELT**
JAN	W	47	47	48	48
	AN	47	47	48	48
	BN	46	46	48	47
	D	46	46	47	47
	C	46	46	48	48
	All	47	46	48	48
FEB	W	49	49	50	50
	AN	49	49	51	51
	BN	49	50	51	51
	D	50	50	51	52
	C	51	51	52	52
	All	50	50	51	51
MAR	W	51	51	52	52
	AN	52	53	53	53
	BN	53	54	55	55
	D	54	54	56	56
	C	54	54	56	55
	All	53	53	54	54
APR	W	55	55	56	56
	AN	57	57	58	58
	BN	58	57	58	58
	D	57	57	59	59
	C	57	57	58	58
	All	57	57	57	57
MAY	W	61	61	62	62
	AN	63	63	63	64
	BN	63	63	64	64
	D	63	63	64	64
	C	63	63	65	65
	All	62	62	63	63
JUN	W	66	66	66	67
	AN	67	67	67	68
	BN	67	67	66	68
	D	68	68	69	69
	C	68	68	69	69
	All	67	67	67	68

Alternative 2D and 5A: Feather River High-Flow Channel (below Thermalito Afterbay)					
Month	**Water Year Type**	**EXISTING CONDITIONS**	**NAA_ELT**	**A2D_ELT**	**A5A_ELT**
JUL	W	70	69	70	69
	AN	68	68	68	68
	BN	68	68	70	68
	D	68	68	71	69
	C	70	70	74	74
	All	69	69	71	70
AUG	W	70	70	70	70
	AN	67	67	69	67
	BN	68	68	70	69
	D	67	68	71	70
	C	70	71	72	72
	All	69	69	70	70
SEP	W	64	61	63	64
	AN	64	61	64	64
	BN	65	65	65	64
	D	64	64	65	64
	C	64	64	66	66
	All	64	63	64	64
OCT	W	58	59	60	60
	AN	60	59	60	61
	BN	59	59	60	60
	D	58	58	60	60
	C	59	59	60	60
	All	59	59	60	60
NOV	W	53	53	54	54
	AN	54	54	55	55
	BN	53	53	54	54
	D	53	53	55	54
	C	53	53	55	54
	All	53	53	54	54
DEC	W	48	47	49	49
	AN	48	48	49	49
	BN	47	47	49	49
	D	47	47	49	49
	C	47	47	48	48
	All	47	47	49	49

Table 2. Differences (°F)[a] (Percent Differences) between Pairs of Model Scenarios in Mean Monthly Water Temperatures in the Feather River High-Flow Channel (below Thermalito Afterbay), Year-Round

Alternative 2D and 5A: Feather River High-Flow Channel (below Thermalito Afterbay)					
Month	**Water Year Type**	**EXISTING CONDITIONS VS. A2D_ELT**	**NAA_ELT VS. A2D_ELT**	**EXISTING CONDITIONS VS. A5A_ELT**	**NAA_ELT VS. A5A_ELT**
JAN	W	1.2 (2.6%)	1.3 (2.7%)	1.3 (2.8%)	0 (0.1%)
	AN	1.4 (2.9%)	1.4 (3%)	1.3 (2.7%)	-0.1 (-0.2%)
	BN	1.2 (2.5%)	1.3 (2.9%)	1.1 (2.3%)	-0.3 (-0.5%)
	D	1.3 (2.9%)	1.4 (3%)	1.3 (2.9%)	0 (0.1%)
	C	1.6 (3.4%)	1.7 (3.7%)	1.5 (3.2%)	-0.1 (-0.1%)
	All	1.3 (2.8%)	1.4 (3%)	1.3 (2.8%)	0 (-0.1%)
FEB	W	1.2 (2.4%)	1.1 (2.3%)	1.1 (2.3%)	-0.1 (-0.1%)
	AN	1.4 (2.8%)	1.2 (2.3%)	1.4 (2.8%)	-0.2 (-0.4%)
	BN	1.6 (3.3%)	1.5 (3.1%)	1.7 (3.4%)	0.1 (0.2%)
	D	1.5 (2.9%)	1.4 (2.8%)	1.5 (3%)	0.1 (0.2%)
	C	1.6 (3.2%)	1.6 (3.2%)	1.5 (3%)	0 (0%)
	All	1.4 (2.9%)	1.3 (2.7%)	1.4 (2.8%)	0 (0%)
MAR	W	1 (1.9%)	1 (1.9%)	0.9 (1.8%)	0 (0%)
	AN	0.3 (0.6%)	0.2 (0.4%)	0.2 (0.3%)	-0.2 (-0.3%)
	BN	1.6 (3%)	1.2 (2.2%)	1.5 (2.8%)	0.2 (0.3%)
	D	1.3 (2.4%)	1.1 (2%)	1.3 (2.4%)	0.1 (0.2%)
	C	1.7 (3.1%)	1.6 (3%)	1.5 (2.8%)	0.1 (0.2%)
	All	1.2 (2.2%)	1 (1.9%)	1.1 (2.1%)	0 (0.1%)
APR	W	0.7 (1.3%)	0.7 (1.3%)	0.7 (1.3%)	0 (0%)
	AN	0.9 (1.5%)	0.9 (1.5%)	0.9 (1.5%)	0 (0%)
	BN	0.5 (0.8%)	0.6 (1%)	0.4 (0.8%)	0 (-0.1%)
	D	1.4 (2.4%)	1.4 (2.5%)	1.2 (2%)	0.1 (0.2%)
	C	1.4 (2.4%)	1.4 (2.5%)	1.2 (2.1%)	0.1 (0.1%)
	All	0.9 (1.7%)	1 (1.7%)	0.9 (1.5%)	0 (0.1%)
MAY	W	1.3 (2.2%)	1.3 (2.2%)	1.3 (2.2%)	0 (0%)
	AN	0.4 (0.7%)	0.4 (0.6%)	0.9 (1.4%)	0 (0%)
	BN	1 (1.6%)	1.1 (1.7%)	1.2 (1.8%)	0 (0%)
	D	1.4 (2.2%)	1.4 (2.2%)	1.5 (2.4%)	0 (0%)
	C	1.4 (2.3%)	1.5 (2.4%)	1.4 (2.2%)	-0.1 (-0.1%)
	All	1.2 (1.9%)	1.2 (1.9%)	1.3 (2.1%)	0 (0%)
JUN	W	0.3 (0.4%)	0.3 (0.5%)	1.3 (2.1%)	-0.3 (-0.5%)
	AN	-0.8 (-1.1%)	-0.7 (-1.1%)	0.8 (1.2%)	-0.6 (-0.9%)
	BN	-1.4 (-2.1%)	-1.4 (-2.1%)	0.5 (0.8%)	-0.7 (-1%)
	D	0.7 (1%)	0.6 (0.9%)	1 (1.5%)	-0.5 (-0.7%)
	C	1.7 (2.4%)	1.6 (2.4%)	1.8 (2.6%)	0.2 (0.3%)
	All	0.1 (0.2%)	0.1 (0.2%)	1.1 (1.7%)	-0.4 (-0.6%)

Alternative 2D and 5A: Feather River High-Flow Channel (below Thermalito Afterbay)					
Month	**Water Year Type**	**EXISTING CONDITIONS VS. A2D_ELT**	**NAA_ELT VS. A2D_ELT**	**EXISTING CONDITIONS VS. A5A_ELT**	**NAA_ELT VS. A5A_ELT**
JUL	W	0.7 (1%)	0.8 (1.2%)	-0.3 (-0.4%)	-0.3 (-0.5%)
	AN	0.5 (0.8%)	0.8 (1.1%)	0.1 (0.2%)	-0.4 (-0.5%)
	BN	1.5 (2.2%)	1.6 (2.3%)	0.5 (0.7%)	-0.5 (-0.8%)
	D	2.8 (4.1%)	2.7 (4%)	1.4 (2.1%)	0.1 (0.2%)
	C	4.5 (6.4%)	4 (5.6%)	3.9 (5.6%)	1.9 (2.7%)
	All	1.8 (2.7%)	1.8 (2.7%)	0.9 (1.3%)	0.1 (0.1%)
AUG	W	0.5 (0.7%)	0.7 (1%)	0.3 (0.4%)	0.3 (0.4%)
	AN	1.6 (2.4%)	1.6 (2.4%)	0.2 (0.3%)	-0.5 (-0.8%)
	BN	1.9 (2.8%)	2 (3%)	1.1 (1.6%)	-0.1 (-0.2%)
	D	3.6 (5.4%)	3.2 (4.8%)	2.7 (4.1%)	0.7 (1%)
	C	1.7 (2.4%)	1 (1.3%)	2.4 (3.4%)	0.2 (0.3%)
	All	1.8 (2.6%)	1.6 (2.4%)	1.3 (1.9%)	0.2 (0.2%)
SEP	W	-1.1 (-1.7%)	1.9 (3.1%)	0.1 (0.1%)	2.2 (3.6%)
	AN	-0.4 (-0.6%)	2.3 (3.7%)	0.3 (0.5%)	2.2 (3.5%)
	BN	0.1 (0.2%)	0 (0%)	-0.5 (-0.8%)	-1.5 (-2.3%)
	D	0.5 (0.8%)	0.8 (1.2%)	-0.5 (-0.8%)	-1 (-1.5%)
	C	1.7 (2.6%)	1.9 (2.9%)	1.7 (2.7%)	0.1 (0.2%)
	All	0 (0%)	1.4 (2.2%)	0.1 (0.2%)	0.6 (0.9%)
OCT	W	1.2 (2%)	1 (1.8%)	1.1 (1.8%)	-0.2 (-0.3%)
	AN	0.8 (1.4%)	1 (1.6%)	1.3 (2.2%)	0.3 (0.4%)
	BN	1.1 (1.8%)	0.9 (1.5%)	0.9 (1.5%)	-0.4 (-0.6%)
	D	1.4 (2.4%)	1.4 (2.4%)	1.3 (2.2%)	-0.1 (-0.1%)
	C	1.5 (2.5%)	1.4 (2.4%)	1.1 (1.8%)	-0.3 (-0.5%)
	All	1.2 (2%)	1.1 (1.9%)	1.1 (1.9%)	-0.2 (-0.3%)
NOV	W	1.2 (2.3%)	1.1 (2.2%)	1.1 (2%)	-0.1 (-0.1%)
	AN	1.3 (2.5%)	1.3 (2.3%)	1.5 (2.9%)	0.2 (0.3%)
	BN	1.1 (2%)	1.2 (2.3%)	0.9 (1.6%)	-0.3 (-0.5%)
	D	1.8 (3.4%)	1.8 (3.4%)	1.4 (2.7%)	-0.2 (-0.4%)
	C	1.1 (2%)	1 (1.9%)	1 (1.8%)	-0.2 (-0.4%)
	All	1.3 (2.5%)	1.3 (2.4%)	1.2 (2.2%)	-0.1 (-0.2%)
DEC	W	1.4 (2.9%)	1.5 (3.2%)	1.2 (2.6%)	-0.2 (-0.5%)
	AN	1.6 (3.3%)	1.5 (3%)	1.6 (3.4%)	-0.1 (-0.1%)
	BN	1.7 (3.6%)	1.7 (3.6%)	1.7 (3.6%)	0.1 (0.3%)
	D	2 (4.2%)	1.9 (4.1%)	1.8 (3.8%)	0 (0%)
	C	1.3 (2.7%)	1.3 (2.7%)	1.6 (3.5%)	0.2 (0.5%)
	All	1.6 (3.3%)	1.6 (3.4%)	1.5 (3.3%)	0 (-0.1%)

[a] Red boxes indicate that water temperatures under the alternative are more than 5% greater than water temperatures under the baseline; green boxes indicate that water temperatures under the alternative are more than 5% lower than water temperatures under the baseline.

Feather River at Gridley Dam

Table 1. Mean Monthly Water Temperatures (°F) for Alternative 2D Model Scenarios in the Feather River at Gridley Dam, Year-Round

Alternative 2D and 5A: Feather River at Gridley Dam					
Month	**Water Year Type**	**EXISTING CONDITIONS**	**NAA_ELT**	**A2D_ELT**	**A5A_ELT**
JAN	W	47	47	48	48
	AN	47	47	48	48
	BN	46	46	47	47
	D	46	45	47	47
	C	46	46	48	48
	All	46	46	48	48
FEB	W	49	49	50	50
	AN	49	50	51	51
	BN	50	50	51	51
	D	50	50	52	52
	C	51	51	53	52
	All	50	50	51	51
MAR	W	51	51	52	52
	AN	53	53	53	53
	BN	54	54	55	55
	D	55	55	56	56
	C	54	54	56	56
	All	53	53	54	54
APR	W	56	56	56	56
	AN	58	58	59	59
	BN	59	59	59	59
	D	59	59	60	60
	C	58	58	60	59
	All	58	58	58	58
MAY	W	61	61	63	63
	AN	64	64	64	65
	BN	64	64	65	65
	D	64	64	65	66
	C	64	64	66	66
	All	63	63	64	65
JUN	W	67	67	67	68
	AN	69	69	68	69
	BN	69	69	67	69
	D	69	69	70	70
	C	69	69	70	70
	All	68	68	68	69

Alternative 2D and 5A: Feather River at Gridley Dam					
Month	**Water Year Type**	**EXISTING CONDITIONS**	**NAA_ELT**	**A2D_ELT**	**A5A_ELT**
JUL	W	70	70	71	70
	AN	69	68	69	69
	BN	69	69	70	69
	D	69	69	72	70
	C	71	71	75	75
	All	70	70	72	71
AUG	W	71	71	71	71
	AN	68	68	70	68
	BN	69	69	71	70
	D	68	68	72	71
	C	71	72	73	73
	All	69	70	71	71
SEP	W	65	61	63	65
	AN	65	62	64	65
	BN	66	66	67	66
	D	65	65	66	66
	C	66	65	67	67
	All	65	64	65	66
OCT	W	59	59	60	60
	AN	60	60	61	61
	BN	60	60	61	61
	D	59	59	60	60
	C	59	59	61	61
	All	59	59	60	60
NOV	W	53	53	54	54
	AN	54	54	55	55
	BN	53	53	54	54
	D	53	53	54	54
	C	54	54	55	55
	All	53	53	54	54
DEC	W	48	47	49	49
	AN	47	48	49	49
	BN	47	47	48	48
	D	47	47	49	48
	C	46	46	48	48
	All	47	47	49	48

Table 2. Differences (°F)[a] (Percent Differences) between Pairs of Model Scenarios in Mean Monthly Water Temperatures in the Feather River at Gridley Dam, Year-Round

Alternative 2D and 5A: Feather River at Gridley Dam					
Month	**Water Year Type**	**EXISTING CONDITIONS VS. A2D_ELT**	**NAA_ELT VS. A2D_ELT**	**EXISTING CONDITIONS VS. A5A_ELT**	**NAA_ELT VS. A5A_ELT**
JAN	W	1.2 (2.5%)	1.3 (2.7%)	1.3 (2.8%)	0 (0.1%)
	AN	1.4 (2.9%)	1.4 (3%)	1.3 (2.7%)	-0.1 (-0.2%)
	BN	1.1 (2.5%)	1.3 (2.9%)	1.1 (2.3%)	-0.3 (-0.5%)
	D	1.3 (2.8%)	1.4 (3%)	1.3 (2.9%)	0.1 (0.1%)
	C	1.6 (3.4%)	1.7 (3.7%)	1.5 (3.1%)	-0.1 (-0.2%)
	All	1.3 (2.8%)	1.4 (3%)	1.3 (2.8%)	0 (-0.1%)
FEB	W	1.2 (2.4%)	1.1 (2.3%)	1.1 (2.3%)	-0.1 (-0.1%)
	AN	1.4 (2.9%)	1.2 (2.3%)	1.4 (2.9%)	-0.2 (-0.4%)
	BN	1.7 (3.4%)	1.5 (3%)	1.7 (3.5%)	0.1 (0.3%)
	D	1.4 (2.9%)	1.4 (2.8%)	1.5 (2.9%)	0.1 (0.1%)
	C	1.6 (3.1%)	1.6 (3.1%)	1.5 (2.9%)	0 (0%)
	All	1.4 (2.8%)	1.3 (2.7%)	1.4 (2.8%)	0 (0%)
MAR	W	1 (1.8%)	0.9 (1.8%)	0.9 (1.7%)	0 (0%)
	AN	0.3 (0.7%)	0.2 (0.4%)	0.2 (0.3%)	-0.2 (-0.4%)
	BN	1.6 (3%)	1.2 (2.2%)	1.5 (2.8%)	0.1 (0.2%)
	D	1.3 (2.3%)	1.1 (2%)	1.3 (2.3%)	0.1 (0.1%)
	C	1.5 (2.8%)	1.5 (2.7%)	1.4 (2.5%)	0.1 (0.2%)
	All	1.1 (2.1%)	1 (1.9%)	1 (2%)	0 (0%)
APR	W	0.7 (1.3%)	0.7 (1.3%)	0.7 (1.3%)	0 (0%)
	AN	0.9 (1.5%)	0.9 (1.5%)	0.8 (1.5%)	0 (0%)
	BN	0.6 (1%)	0.6 (1.1%)	0.6 (0.9%)	0 (0%)
	D	1.2 (2.1%)	1.2 (2.1%)	1.1 (1.9%)	0.1 (0.2%)
	C	1.2 (2.1%)	1.2 (2.1%)	1.1 (1.9%)	0 (0%)
	All	0.9 (1.5%)	0.9 (1.6%)	0.9 (1.5%)	0 (0%)
MAY	W	1.5 (2.4%)	1.5 (2.4%)	1.5 (2.4%)	0 (0%)
	AN	0.4 (0.7%)	0.4 (0.6%)	1.1 (1.7%)	0 (0%)
	BN	1 (1.6%)	1 (1.6%)	1.2 (1.9%)	0 (0%)
	D	1.3 (2%)	1.3 (2%)	1.4 (2.2%)	0 (0%)
	C	1.4 (2.2%)	1.5 (2.3%)	1.4 (2.2%)	-0.1 (-0.1%)
	All	1.2 (1.9%)	1.2 (1.9%)	1.4 (2.1%)	0 (0%)
JUN	W	0.4 (0.6%)	0.4 (0.6%)	1.4 (2.1%)	-0.5 (-0.7%)
	AN	-0.9 (-1.2%)	-0.8 (-1.2%)	0.7 (1.1%)	-0.8 (-1.1%)
	BN	-1.6 (-2.4%)	-1.6 (-2.4%)	0.3 (0.5%)	-0.9 (-1.3%)
	D	0.6 (0.9%)	0.6 (0.9%)	0.9 (1.3%)	-0.5 (-0.7%)
	C	1.6 (2.4%)	1.6 (2.4%)	1.7 (2.5%)	0.2 (0.2%)
	All	0.1 (0.2%)	0.1 (0.2%)	1.1 (1.6%)	-0.5 (-0.7%)

Alternative 2D and 5A: Feather River at Gridley Dam					
Month	**Water Year Type**	**EXISTING CONDITIONS VS. A2D_ELT**	**NAA_ELT VS. A2D_ELT**	**EXISTING CONDITIONS VS. A5A_ELT**	**NAA_ELT VS. A5A_ELT**
JUL	W	0.8 (1.2%)	1 (1.4%)	-0.2 (-0.3%)	-0.4 (-0.5%)
	AN	0.6 (0.9%)	0.9 (1.3%)	0.2 (0.3%)	-0.4 (-0.5%)
	BN	1.6 (2.3%)	1.7 (2.5%)	0.6 (0.8%)	-0.5 (-0.7%)
	D	2.9 (4.3%)	2.9 (4.2%)	1.5 (2.2%)	0.1 (0.2%)
	C	4.6 (6.6%)	4.1 (5.8%)	4 (5.7%)	1.9 (2.6%)
	All	2 (2.8%)	2 (2.8%)	1 (1.4%)	0.1 (0.1%)
AUG	W	0.4 (0.6%)	0.8 (1.1%)	0.3 (0.4%)	0.3 (0.5%)
	AN	1.6 (2.4%)	1.7 (2.5%)	0.2 (0.3%)	-0.4 (-0.6%)
	BN	2 (2.9%)	2.1 (3.1%)	1.2 (1.8%)	-0.1 (-0.1%)
	D	3.8 (5.7%)	3.3 (4.8%)	3 (4.4%)	0.7 (1.1%)
	C	1.8 (2.5%)	1.3 (1.8%)	2.4 (3.4%)	0.2 (0.2%)
	All	1.8 (2.6%)	1.8 (2.5%)	1.3 (1.9%)	0.2 (0.3%)
SEP	W	-1.6 (-2.4%)	2 (3.3%)	-0.4 (-0.6%)	2.3 (3.8%)
	AN	-0.7 (-1.1%)	2.4 (3.9%)	0.3 (0.4%)	2.5 (4%)
	BN	0.7 (1.1%)	0.6 (1%)	0.3 (0.5%)	-0.6 (-0.8%)
	D	1 (1.6%)	1.2 (1.8%)	0.4 (0.6%)	-0.6 (-0.9%)
	C	1.6 (2.4%)	1.8 (2.7%)	1.6 (2.5%)	0.1 (0.1%)
	All	0 (0%)	1.6 (2.5%)	0.3 (0.5%)	0.9 (1.3%)
OCT	W	1.2 (2.1%)	1.1 (1.8%)	1.1 (1.9%)	-0.2 (-0.4%)
	AN	0.9 (1.5%)	1 (1.7%)	1.2 (2.1%)	0.2 (0.3%)
	BN	1.2 (1.9%)	0.9 (1.6%)	1 (1.7%)	-0.3 (-0.5%)
	D	1.4 (2.3%)	1.3 (2.3%)	1.3 (2.2%)	-0.1 (-0.2%)
	C	1.4 (2.4%)	1.3 (2.3%)	1.1 (1.9%)	-0.3 (-0.5%)
	All	1.2 (2.1%)	1.1 (1.9%)	1.1 (1.9%)	-0.2 (-0.3%)
NOV	W	1.2 (2.2%)	1.2 (2.2%)	1.1 (2%)	-0.1 (-0.1%)
	AN	1.3 (2.3%)	1.2 (2.2%)	1.5 (2.7%)	0.2 (0.3%)
	BN	1.1 (2%)	1.2 (2.2%)	0.9 (1.7%)	-0.2 (-0.4%)
	D	1.7 (3.3%)	1.7 (3.3%)	1.4 (2.6%)	-0.2 (-0.4%)
	C	1.1 (2%)	1.1 (2%)	1 (1.9%)	-0.2 (-0.4%)
	All	1.3 (2.4%)	1.3 (2.4%)	1.2 (2.2%)	-0.1 (-0.2%)
DEC	W	1.3 (2.8%)	1.5 (3.2%)	1.2 (2.6%)	-0.2 (-0.5%)
	AN	1.6 (3.3%)	1.4 (3%)	1.6 (3.3%)	-0.1 (-0.2%)
	BN	1.7 (3.6%)	1.6 (3.5%)	1.6 (3.5%)	0.1 (0.2%)
	D	1.9 (4.1%)	1.9 (4%)	1.7 (3.7%)	0 (0%)
	C	1.3 (2.7%)	1.2 (2.7%)	1.6 (3.5%)	0.2 (0.5%)
	All	1.5 (3.3%)	1.6 (3.3%)	1.5 (3.2%)	0 (-0.1%)

[a] Red boxes indicate that water temperatures under the alternative are more than 5% greater than water temperatures under the baseline; green boxes indicate that water temperatures under the alternative are more than 5% lower than water temperatures under the baseline.

Feather River at Honcut Creek

Table 1. Mean Monthly Water Temperatures (°F) for Alternative 2D Model Scenarios in the Feather River at Honcut Creek, Year-Round

Alternative 2D and 5A: Feather River at Honcut Creek					
Month	**Water Year Type**	**EXISTING CONDITIONS**	**NAA_ELT**	**A2D_ELT**	**A5A_ELT**
JAN	W	47	47	48	48
	AN	46	46	48	48
	BN	46	46	47	47
	D	45	45	47	47
	C	46	46	48	47
	All	46	46	48	48
FEB	W	49	49	50	50
	AN	49	50	51	51
	BN	50	50	51	51
	D	50	50	52	52
	C	51	51	53	53
	All	50	50	51	51
MAR	W	52	52	53	53
	AN	53	53	53	53
	BN	54	54	56	55
	D	55	55	56	56
	C	55	55	56	56
	All	53	54	55	54
APR	W	56	56	57	57
	AN	59	59	60	60
	BN	60	60	60	60
	D	60	60	61	61
	C	59	59	61	61
	All	58	58	59	59
MAY	W	62	62	64	64
	AN	65	65	65	66
	BN	65	65	66	66
	D	65	65	66	66
	C	65	65	67	67
	All	64	64	65	66
JUN	W	67	67	68	69
	AN	69	69	69	70
	BN	69	69	68	70
	D	70	70	71	71
	C	69	69	71	71
	All	69	69	69	70

Alternative 2D and 5A: Feather River at Honcut Creek					
Month	**Water Year Type**	**EXISTING CONDITIONS**	**NAA_ELT**	**A2D_ELT**	**A5A_ELT**
JUL	W	71	71	72	71
	AN	69	69	70	69
	BN	69	69	71	70
	D	69	69	72	71
	C	71	72	76	75
	All	70	70	72	71
AUG	W	72	71	72	72
	AN	69	68	70	69
	BN	69	69	71	71
	D	68	69	72	71
	C	72	72	74	74
	All	70	70	72	71
SEP	W	66	62	64	65
	AN	66	62	65	66
	BN	67	67	68	67
	D	66	66	67	67
	C	66	66	68	68
	All	66	64	66	67
OCT	W	59	59	60	60
	AN	60	60	61	61
	BN	60	60	61	61
	D	59	59	60	60
	C	60	60	61	61
	All	60	60	61	61
NOV	W	53	53	54	54
	AN	54	54	55	55
	BN	53	53	54	54
	D	53	53	54	54
	C	54	54	55	55
	All	53	53	54	54
DEC	W	47	47	49	49
	AN	47	47	49	49
	BN	46	47	48	48
	D	46	47	48	48
	C	46	46	47	48
	All	47	47	48	48

Table 2. Differences (°F)[a] (Percent Differences) between Pairs of Model Scenarios in Mean Monthly Water Temperatures in the Feather River at Honcut Creek, Year-Round

Alternative 2D and 5A: Feather River at Honcut Creek					
Month	**Water Year Type**	**EXISTING CONDITIONS VS. A2D_ELT**	**NAA_ELT VS. A2D_ELT**	**EXISTING CONDITIONS VS. A5A_ELT**	**NAA_ELT VS. A5A_ELT**
JAN	W	1.2 (2.5%)	1.2 (2.6%)	1.3 (2.8%)	0.1 (0.1%)
	AN	1.4 (3%)	1.4 (3%)	1.3 (2.7%)	-0.1 (-0.2%)
	BN	1.1 (2.4%)	1.3 (2.8%)	1 (2.3%)	-0.2 (-0.5%)
	D	1.3 (2.8%)	1.3 (3%)	1.3 (2.9%)	0.1 (0.1%)
	C	1.6 (3.4%)	1.7 (3.6%)	1.4 (3.1%)	-0.1 (-0.2%)
	All	1.3 (2.8%)	1.4 (2.9%)	1.3 (2.8%)	0 (-0.1%)
FEB	W	1.2 (2.4%)	1.1 (2.3%)	1.1 (2.3%)	0 (-0.1%)
	AN	1.4 (2.8%)	1.1 (2.3%)	1.4 (2.9%)	-0.2 (-0.4%)
	BN	1.6 (3.3%)	1.5 (3%)	1.7 (3.4%)	0.1 (0.2%)
	D	1.5 (2.9%)	1.4 (2.8%)	1.5 (2.9%)	0 (0.1%)
	C	1.6 (3%)	1.6 (3%)	1.5 (2.9%)	0 (0%)
	All	1.4 (2.8%)	1.3 (2.6%)	1.4 (2.8%)	0 (0%)
MAR	W	0.9 (1.8%)	0.9 (1.8%)	0.9 (1.7%)	0 (0%)
	AN	0.3 (0.6%)	0.2 (0.3%)	0.2 (0.3%)	-0.2 (-0.3%)
	BN	1.6 (3%)	1.2 (2.2%)	1.5 (2.8%)	0.1 (0.2%)
	D	1.2 (2.2%)	1.1 (1.9%)	1.2 (2.2%)	0 (0%)
	C	1.4 (2.5%)	1.3 (2.5%)	1.3 (2.4%)	0.1 (0.1%)
	All	1.1 (2.1%)	1 (1.8%)	1 (1.9%)	0 (0%)
APR	W	0.7 (1.2%)	0.7 (1.3%)	0.7 (1.3%)	0 (0%)
	AN	0.9 (1.5%)	0.9 (1.6%)	0.9 (1.5%)	0 (0%)
	BN	0.6 (1.1%)	0.7 (1.1%)	0.6 (1.1%)	0 (0%)
	D	1.1 (1.8%)	1.1 (1.8%)	1.1 (1.8%)	0.1 (0.2%)
	C	1.1 (1.8%)	1.1 (1.9%)	1.1 (1.8%)	0 (0%)
	All	0.9 (1.5%)	0.9 (1.5%)	0.9 (1.5%)	0 (0%)
MAY	W	1.6 (2.5%)	1.5 (2.5%)	1.6 (2.5%)	0 (0%)
	AN	0.5 (0.8%)	0.5 (0.8%)	1.2 (1.9%)	0 (0%)
	BN	1.1 (1.7%)	1.1 (1.7%)	1.2 (1.9%)	0 (0%)
	D	1.2 (1.8%)	1.2 (1.8%)	1.4 (2.1%)	0 (0%)
	C	1.4 (2.2%)	1.4 (2.2%)	1.4 (2.1%)	0 (0%)
	All	1.2 (1.9%)	1.2 (1.9%)	1.4 (2.2%)	0 (0%)
JUN	W	0.5 (0.7%)	0.5 (0.8%)	1.4 (2.1%)	-0.6 (-0.9%)
	AN	-0.8 (-1.2%)	-0.8 (-1.1%)	0.7 (1.1%)	-0.8 (-1.2%)
	BN	-1.7 (-2.5%)	-1.7 (-2.5%)	0.3 (0.4%)	-0.9 (-1.3%)
	D	0.6 (0.9%)	0.7 (1%)	0.9 (1.3%)	-0.5 (-0.6%)
	C	1.6 (2.4%)	1.6 (2.3%)	1.7 (2.4%)	0.1 (0.2%)
	All	0.1 (0.2%)	0.2 (0.2%)	1.1 (1.5%)	-0.6 (-0.8%)

Alternative 2D and 5A: Feather River at Honcut Creek					
Month	**Water Year Type**	**EXISTING CONDITIONS VS. A2D_ELT**	**NAA_ELT VS. A2D_ELT**	**EXISTING CONDITIONS VS. A5A_ELT**	**NAA_ELT VS. A5A_ELT**
JUL	W	0.9 (1.3%)	1.1 (1.6%)	-0.1 (-0.2%)	-0.4 (-0.5%)
	AN	0.7 (1%)	0.9 (1.3%)	0.3 (0.4%)	-0.4 (-0.5%)
	BN	1.7 (2.5%)	1.8 (2.5%)	0.6 (0.9%)	-0.5 (-0.8%)
	D	3.1 (4.4%)	3 (4.4%)	1.6 (2.4%)	0.1 (0.2%)
	C	4.7 (6.6%)	4.1 (5.7%)	4.1 (5.7%)	1.9 (2.6%)
	All	2.1 (2.9%)	2.1 (2.9%)	1.1 (1.5%)	0 (0.1%)
AUG	W	0.5 (0.8%)	0.9 (1.3%)	0.3 (0.4%)	0.4 (0.6%)
	AN	1.6 (2.4%)	1.8 (2.6%)	0.2 (0.3%)	-0.4 (-0.6%)
	BN	2 (3%)	2.1 (3.1%)	1.3 (1.9%)	-0.1 (-0.1%)
	D	3.9 (5.8%)	3.3 (4.8%)	3.1 (4.5%)	0.7 (1.1%)
	C	1.7 (2.4%)	1.5 (2%)	2.3 (3.2%)	0.1 (0.2%)
	All	1.9 (2.7%)	1.9 (2.6%)	1.4 (2%)	0.2 (0.3%)
SEP	W	-1.9 (-2.9%)	2.1 (3.4%)	-0.7 (-1.1%)	2.4 (3.8%)
	AN	-1 (-1.5%)	2.4 (3.9%)	0.2 (0.3%)	2.7 (4.3%)
	BN	1.1 (1.6%)	1 (1.6%)	0.9 (1.4%)	0.1 (0.1%)
	D	1.5 (2.3%)	1.5 (2.2%)	1.1 (1.7%)	-0.3 (-0.5%)
	C	1.5 (2.3%)	1.7 (2.5%)	1.6 (2.4%)	0 (0%)
	All	0 (0%)	1.8 (2.7%)	0.4 (0.7%)	1.1 (1.6%)
OCT	W	1.2 (2.1%)	1.1 (1.9%)	1.1 (1.9%)	-0.2 (-0.4%)
	AN	0.9 (1.4%)	1 (1.7%)	1.2 (2%)	0.1 (0.1%)
	BN	1.2 (2%)	1 (1.6%)	1 (1.7%)	-0.3 (-0.5%)
	D	1.3 (2.2%)	1.2 (2.1%)	1.2 (2.1%)	-0.1 (-0.2%)
	C	1.5 (2.5%)	1.4 (2.4%)	1.2 (2%)	-0.3 (-0.5%)
	All	1.2 (2.1%)	1.2 (1.9%)	1.2 (1.9%)	-0.2 (-0.3%)
NOV	W	1.2 (2.3%)	1.2 (2.2%)	1.1 (2.1%)	-0.1 (-0.1%)
	AN	1.3 (2.4%)	1.2 (2.3%)	1.5 (2.8%)	0.2 (0.3%)
	BN	1.1 (2.1%)	1.2 (2.3%)	1 (1.8%)	-0.2 (-0.4%)
	D	1.7 (3.2%)	1.7 (3.2%)	1.4 (2.6%)	-0.1 (-0.3%)
	C	1.1 (2.1%)	1.1 (2%)	1 (1.9%)	-0.2 (-0.3%)
	All	1.3 (2.4%)	1.3 (2.4%)	1.2 (2.2%)	-0.1 (-0.2%)
DEC	W	1.3 (2.7%)	1.5 (3.1%)	1.2 (2.5%)	-0.2 (-0.4%)
	AN	1.5 (3.2%)	1.4 (3%)	1.6 (3.3%)	-0.1 (-0.2%)
	BN	1.6 (3.5%)	1.6 (3.4%)	1.6 (3.5%)	0.2 (0.3%)
	D	1.8 (3.9%)	1.8 (3.9%)	1.7 (3.6%)	0 (0%)
	C	1.2 (2.6%)	1.2 (2.7%)	1.5 (3.3%)	0.3 (0.6%)
	All	1.5 (3.2%)	1.5 (3.2%)	1.5 (3.1%)	0 (0%)

[a] Red boxes indicate that water temperatures under the alternative are more than 5% greater than water temperatures under the baseline; green boxes indicate that water temperatures under the alternative are more than 5% lower than water temperatures under the baseline.

Feather River at the Confluence with the Sacramento River

Table 1. Mean Monthly Water Temperatures (°F) for Alternative 2D Model Scenarios in the Feather River at the Confluence with the Sacramento River, Year-Round

Alternative 2D and 5A: Feather River at the Confluence with the Sacramento River					
Month	**Water Year Type**	**EXISTING CONDITIONS**	**NAA_ELT**	**A2D_ELT**	**A5A_ELT**
JAN	W	47	47	47	48
	AN	46	46	47	47
	BN	46	45	46	46
	D	45	45	46	46
	C	45	45	46	46
	All	46	46	47	47
FEB	W	50	50	51	51
	AN	50	50	51	51
	BN	50	50	51	51
	D	50	50	51	51
	C	51	51	52	52
	All	50	50	51	51
MAR	W	53	53	54	54
	AN	54	54	55	55
	BN	55	55	56	56
	D	55	55	56	56
	C	56	56	57	57
	All	55	55	55	55
APR	W	59	59	59	59
	AN	60	60	61	61
	BN	61	61	61	61
	D	62	62	63	63
	C	63	63	64	64
	All	61	61	61	61
MAY	W	65	65	66	66
	AN	66	66	67	68
	BN	67	67	68	68
	D	68	68	69	69
	C	68	68	70	70
	All	66	66	68	68
JUN	W	70	70	71	71
	AN	71	71	72	73
	BN	72	72	71	73
	D	73	73	74	75
	C	72	72	74	74
	All	71	71	72	73

Alternative 2D and 5A: Feather River at the Confluence with the Sacramento River					
Month	**Water Year Type**	**EXISTING CONDITIONS**	**NAA_ELT**	**A2D_ELT**	**A5A_ELT**
JUL	W	74	73	75	75
	AN	72	72	74	73
	BN	73	73	75	74
	D	73	73	76	75
	C	75	75	79	78
	All	73	73	76	75
AUG	W	73	73	75	74
	AN	71	71	73	72
	BN	72	72	74	73
	D	72	72	75	74
	C	75	75	76	77
	All	73	73	75	74
SEP	W	71	67	69	70
	AN	70	67	69	70
	BN	70	70	72	72
	D	70	70	72	72
	C	70	70	72	72
	All	70	69	71	71
OCT	W	61	61	62	62
	AN	62	61	63	63
	BN	61	62	63	63
	D	61	61	62	62
	C	62	62	63	63
	All	61	61	62	62
NOV	W	52	52	53	53
	AN	53	53	54	54
	BN	53	53	54	53
	D	52	52	53	53
	C	53	53	54	54
	All	53	53	54	53
DEC	W	47	47	48	48
	AN	47	47	48	48
	BN	46	46	47	47
	D	46	46	47	47
	C	45	45	46	46
	All	46	46	47	47

Table 2. Differences (°F)[a] (Percent Differences) between Pairs of Model Scenarios in Mean Monthly Water Temperatures in the Feather River at the Confluence with the Sacramento River, Year-Round

Alternative 2D and 5A: Feather River at the Confluence with the Sacramento River					
Month	**Water Year Type**	**EXISTING CONDITIONS VS. A2D_ELT**	**NAA_ELT VS. A2D_ELT**	**EXISTING CONDITIONS VS. A5A_ELT**	**NAA_ELT VS. A5A_ELT**
JAN	W	0.9 (1.8%)	0.9 (1.9%)	0.9 (1.9%)	0 (0%)
	AN	0.9 (1.9%)	1 (2.1%)	0.8 (1.8%)	0 (-0.1%)
	BN	0.7 (1.6%)	0.9 (1.9%)	0.7 (1.6%)	-0.1 (-0.2%)
	D	0.9 (2%)	1 (2.1%)	0.9 (2%)	0 (0%)
	C	1 (2.3%)	1.1 (2.4%)	0.9 (2.1%)	-0.1 (-0.1%)
	All	0.9 (1.9%)	0.9 (2.1%)	0.9 (1.9%)	0 (-0.1%)
FEB	W	0.9 (1.8%)	0.9 (1.8%)	0.9 (1.8%)	0 (0%)
	AN	1 (2%)	0.9 (1.7%)	1 (1.9%)	0 (0%)
	BN	0.9 (1.8%)	0.9 (1.8%)	0.9 (1.8%)	0 (0%)
	D	1 (1.9%)	1 (1.9%)	1 (2%)	0 (0.1%)
	C	1 (2%)	1 (2%)	1 (2%)	0 (0%)
	All	1 (1.9%)	0.9 (1.8%)	0.9 (1.9%)	0 (0%)
MAR	W	0.7 (1.3%)	0.7 (1.2%)	0.7 (1.3%)	0 (0%)
	AN	0.4 (0.7%)	0.3 (0.6%)	0.4 (0.7%)	-0.1 (-0.1%)
	BN	0.8 (1.4%)	0.6 (1.2%)	0.8 (1.4%)	0 (0.1%)
	D	0.8 (1.4%)	0.7 (1.3%)	0.8 (1.4%)	0 (0%)
	C	1 (1.7%)	0.9 (1.6%)	0.9 (1.7%)	0 (0%)
	All	0.7 (1.3%)	0.7 (1.2%)	0.7 (1.3%)	0 (0%)
APR	W	0.6 (1%)	0.6 (1%)	0.6 (1%)	0 (0%)
	AN	0.8 (1.3%)	0.8 (1.3%)	0.8 (1.3%)	0 (0%)
	BN	0.6 (1%)	0.6 (1%)	0.6 (1.1%)	0 (0%)
	D	0.8 (1.3%)	0.8 (1.3%)	0.9 (1.4%)	0 (0.1%)
	C	0.9 (1.4%)	0.9 (1.4%)	0.9 (1.5%)	-0.1 (-0.1%)
	All	0.7 (1.2%)	0.7 (1.2%)	0.7 (1.2%)	0 (0%)
MAY	W	1.4 (2.1%)	1.4 (2.1%)	1.4 (2.1%)	0 (0%)
	AN	1.1 (1.7%)	1.1 (1.7%)	1.5 (2.2%)	0 (0%)
	BN	1.2 (1.9%)	1.2 (1.9%)	1.3 (2%)	0 (0%)
	D	1.5 (2.2%)	1.5 (2.2%)	1.6 (2.4%)	0 (0%)
	C	1.6 (2.4%)	1.6 (2.3%)	1.6 (2.3%)	0 (0%)
	All	1.4 (2.1%)	1.4 (2.1%)	1.5 (2.2%)	0 (0%)
JUN	W	1.1 (1.6%)	1.1 (1.6%)	1.6 (2.3%)	-0.4 (-0.5%)
	AN	0.3 (0.4%)	0.3 (0.5%)	1.3 (1.9%)	-0.6 (-0.8%)
	BN	-0.2 (-0.3%)	-0.2 (-0.3%)	1.2 (1.7%)	-0.6 (-0.8%)
	D	1.3 (1.7%)	1.4 (1.9%)	1.5 (2%)	-0.3 (-0.5%)
	C	1.8 (2.5%)	1.8 (2.6%)	1.8 (2.5%)	0.1 (0.1%)
	All	0.9 (1.3%)	0.9 (1.3%)	1.5 (2.1%)	-0.4 (-0.5%)

Alternative 2D and 5A: Feather River at the Confluence with the Sacramento River					
Month	**Water Year Type**	**EXISTING CONDITIONS VS. A2D_ELT**	**NAA_ELT VS. A2D_ELT**	**EXISTING CONDITIONS VS. A5A_ELT**	**NAA_ELT VS. A5A_ELT**
JUL	W	1.9 (2.6%)	2 (2.7%)	1.1 (1.4%)	-0.2 (-0.3%)
	AN	1.3 (1.8%)	1.5 (2%)	0.9 (1.3%)	-0.3 (-0.4%)
	BN	2 (2.7%)	2 (2.8%)	1.1 (1.6%)	-0.5 (-0.6%)
	D	3 (4.1%)	3 (4.1%)	1.8 (2.5%)	0 (0.1%)
	C	4.2 (5.6%)	3.8 (5%)	3.7 (4.9%)	1.3 (1.8%)
	All	2.4 (3.3%)	2.4 (3.3%)	1.6 (2.2%)	0 (0%)
AUG	W	1.7 (2.3%)	2 (2.7%)	1.3 (1.8%)	0.2 (0.3%)
	AN	1.7 (2.5%)	1.8 (2.6%)	0.8 (1.1%)	-0.4 (-0.5%)
	BN	2.1 (2.9%)	2.1 (2.9%)	1.4 (2%)	-0.2 (-0.3%)
	D	3.5 (4.9%)	3 (4.2%)	2.9 (4%)	0.4 (0.6%)
	C	1.8 (2.4%)	1.8 (2.4%)	2.3 (3%)	0.1 (0.1%)
	All	2.2 (3%)	2.2 (3%)	1.7 (2.4%)	0.1 (0.1%)
SEP	W	-1.5 (-2.2%)	2.3 (3.5%)	-0.6 (-0.8%)	2.1 (3%)
	AN	-0.6 (-0.9%)	2.4 (3.6%)	0.5 (0.7%)	2.4 (3.5%)
	BN	1.9 (2.6%)	2 (2.8%)	2.1 (3%)	1.2 (1.7%)
	D	2.3 (3.2%)	2 (2.8%)	2.4 (3.4%)	0.3 (0.3%)
	C	1.3 (1.9%)	1.4 (2%)	1.4 (1.9%)	-0.2 (-0.3%)
	All	0.4 (0.6%)	2.1 (3%)	1 (1.4%)	1.2 (1.7%)
OCT	W	1.2 (2%)	1.1 (1.8%)	1.1 (1.9%)	-0.2 (-0.3%)
	AN	0.9 (1.4%)	1.1 (1.7%)	0.9 (1.5%)	-0.1 (-0.1%)
	BN	1.2 (1.9%)	1 (1.6%)	1.2 (2%)	-0.1 (-0.1%)
	D	1 (1.7%)	1 (1.6%)	1.1 (1.8%)	-0.1 (-0.1%)
	C	1.5 (2.4%)	1.4 (2.3%)	1.3 (2.1%)	-0.2 (-0.3%)
	All	1.2 (1.9%)	1.1 (1.8%)	1.1 (1.8%)	-0.1 (-0.2%)
NOV	W	0.9 (1.7%)	0.9 (1.7%)	0.9 (1.6%)	0 (0%)
	AN	1 (2%)	1 (1.9%)	1.1 (2%)	0.1 (0.1%)
	BN	1 (1.9%)	1 (1.9%)	0.9 (1.8%)	0 (-0.1%)
	D	1.1 (2%)	1.1 (2.1%)	1 (1.8%)	0 (0%)
	C	1 (1.8%)	1 (1.8%)	1 (1.8%)	0 (0.1%)
	All	1 (1.9%)	1 (1.9%)	0.9 (1.8%)	0 (0%)
DEC	W	0.7 (1.5%)	0.9 (1.9%)	0.7 (1.6%)	-0.1 (-0.2%)
	AN	1.1 (2.3%)	1 (2.1%)	1.1 (2.3%)	-0.1 (-0.2%)
	BN	1.1 (2.4%)	1.1 (2.3%)	1.2 (2.6%)	0.1 (0.3%)
	D	1.1 (2.4%)	1.1 (2.5%)	1 (2.3%)	0.3 (0.6%)
	C	1.1 (2.4%)	1.1 (2.5%)	1.3 (2.8%)	0.6 (1.3%)
	All	1 (2.1%)	1 (2.2%)	1 (2.2%)	0.1 (0.3%)

[a] Red boxes indicate that water temperatures under the alternative are more than 5% greater than water temperatures under the baseline; green boxes indicate that water temperatures under the alternative are more than 5% lower than water temperatures under the baseline.

American River below Nimbus Dam

Table 1. Mean Monthly Water Temperatures (°F) for Alternative 2D Model Scenarios in the American River below Nimbus Dam, Year-Round

Alternative 2D and 5A: American River below Nimbus Dam					
Month	**Water Year Type**	**EXISTING CONDITIONS**	**NAA_ELT**	**A2D_ELT**	**A5A_ELT**
JAN	W	47	47	48	48
	AN	47	47	48	48
	BN	46	46	48	48
	D	47	46	48	48
	C	47	47	48	48
	All	47	47	48	48
FEB	W	48	48	50	50
	AN	48	48	50	50
	BN	47	47	49	49
	D	49	49	50	50
	C	51	50	52	52
	All	48	48	50	50
MAR	W	52	52	53	53
	AN	53	53	54	54
	BN	53	53	54	54
	D	53	53	55	55
	C	55	55	56	56
	All	53	53	54	54
APR	W	56	56	57	57
	AN	57	57	58	58
	BN	57	58	59	59
	D	59	59	60	60
	C	59	59	61	61
	All	58	57	59	59
MAY	W	60	60	62	62
	AN	61	61	63	63
	BN	61	61	63	63
	D	64	64	66	66
	C	64	65	66	66
	All	62	62	64	64
JUN	W	64	64	65	65
	AN	65	66	67	67
	BN	65	66	66	67
	D	67	68	68	68
	C	68	69	71	71
	All	66	66	67	67

Alternative 2D and 5A: American River below Nimbus Dam					
Month	**Water Year Type**	**EXISTING CONDITIONS**	**NAA_ELT**	**A2D_ELT**	**A5A_ELT**
JUL	W	66	67	68	68
	AN	66	67	67	66
	BN	66	66	67	67
	D	67	67	68	68
	C	70	71	72	72
	All	67	68	68	68
AUG	W	67	67	69	69
	AN	67	68	69	69
	BN	67	68	69	69
	D	67	68	70	70
	C	70	71	74	73
	All	67	68	70	70
SEP	W	65	65	66	66
	AN	66	66	67	66
	BN	66	67	68	67
	D	66	67	68	68
	C	68	68	71	71
	All	66	66	68	67
OCT	W	58	59	63	63
	AN	59	60	63	64
	BN	58	59	63	62
	D	59	60	64	64
	C	61	62	64	65
	All	59	60	63	64
NOV	W	57	57	59	59
	AN	57	57	59	59
	BN	56	57	59	59
	D	57	57	59	59
	C	58	58	60	60
	All	57	57	59	59
DEC	W	50	50	51	51
	AN	51	50	52	52
	BN	50	50	51	51
	D	50	50	51	51
	C	50	50	51	51
	All	50	50	51	51

Table 2. Differences (°F)[a] (Percent Differences) between Pairs of Model Scenarios in Mean Monthly Water Temperatures in the American River below Nimbus Dam, Year-Round

Alternative 2D and 5A: American River below Nimbus Dam					
Month	**Water Year Type**	**EXISTING CONDITIONS VS. A2D_ELT**	**NAA_ELT VS. A2D_ELT**	**EXISTING CONDITIONS VS. A5A_ELT**	**NAA_ELT VS. A5A_ELT**
JAN	W	1.4 (3%)	1.4 (3.1%)	1.4 (3%)	0 (0%)
	AN	1.3 (2.7%)	1.4 (2.9%)	1.2 (2.7%)	0 (0%)
	BN	1.4 (3%)	1.5 (3.2%)	1.4 (3%)	0 (-0.1%)
	D	1.2 (2.7%)	1.4 (2.9%)	1.3 (2.7%)	0 (0%)
	C	1.4 (2.9%)	1.4 (3.1%)	1.2 (2.6%)	-0.1 (-0.2%)
	All	1.3 (2.9%)	1.4 (3.1%)	1.3 (2.8%)	0 (0%)
FEB	W	1.7 (3.4%)	1.6 (3.3%)	1.6 (3.4%)	0 (0%)
	AN	1.8 (3.8%)	1.6 (3.3%)	1.8 (3.8%)	0 (-0.1%)
	BN	1.7 (3.5%)	1.6 (3.4%)	1.7 (3.5%)	0 (-0.1%)
	D	1.7 (3.5%)	1.5 (3.1%)	1.6 (3.4%)	0 (0%)
	C	1.4 (2.7%)	1.6 (3.3%)	1.4 (2.8%)	0.1 (0.2%)
	All	1.6 (3.4%)	1.6 (3.3%)	1.6 (3.4%)	0 (0%)
MAR	W	1.4 (2.7%)	1.4 (2.6%)	1.4 (2.7%)	0 (0%)
	AN	1.4 (2.7%)	1.3 (2.4%)	1.4 (2.7%)	0 (0.1%)
	BN	1.3 (2.4%)	1.3 (2.5%)	1.1 (2.1%)	-0.2 (-0.3%)
	D	1.6 (2.9%)	1.5 (2.8%)	1.6 (3.1%)	0 (0%)
	C	1.3 (2.4%)	1.4 (2.6%)	1.3 (2.3%)	-0.1 (-0.3%)
	All	1.4 (2.7%)	1.4 (2.6%)	1.4 (2.6%)	0 (-0.1%)
APR	W	1.2 (2.2%)	1.2 (2.2%)	1.2 (2.2%)	0 (0%)
	AN	1.3 (2.3%)	1.3 (2.3%)	1.3 (2.3%)	0 (0%)
	BN	1.3 (2.2%)	1.2 (2.1%)	1.4 (2.4%)	0 (0%)
	D	0.8 (1.3%)	1.3 (2.3%)	0.8 (1.4%)	0.1 (0.1%)
	C	1.3 (2.1%)	1.4 (2.3%)	1.6 (2.6%)	0 (0%)
	All	1.2 (2%)	1.3 (2.3%)	1.2 (2.1%)	0 (0%)
MAY	W	2.1 (3.5%)	2 (3.3%)	2.1 (3.5%)	0 (0%)
	AN	2.4 (3.9%)	2.3 (3.7%)	2.5 (4%)	0 (-0.1%)
	BN	2 (3.2%)	1.9 (3.1%)	2 (3.3%)	-0.1 (-0.2%)
	D	1.9 (3%)	1.9 (2.9%)	2 (3.1%)	0.3 (0.4%)
	C	2 (3.2%)	1.8 (2.8%)	1.7 (2.6%)	-0.1 (-0.2%)
	All	2.1 (3.3%)	1.9 (3.2%)	2 (3.3%)	0 (0%)
JUN	W	1.7 (2.7%)	1.5 (2.4%)	1.8 (2.8%)	-0.1 (-0.2%)
	AN	1.4 (2.2%)	1.2 (1.8%)	1.7 (2.6%)	-0.4 (-0.6%)
	BN	1.1 (1.7%)	0.7 (1%)	1.8 (2.7%)	-0.4 (-0.5%)
	D	0.6 (0.9%)	-0.2 (-0.3%)	0.8 (1.2%)	-0.6 (-0.9%)
	C	2.9 (4.3%)	2 (2.9%)	2.8 (4.1%)	0.2 (0.2%)
	All	1.5 (2.3%)	1 (1.6%)	1.7 (2.6%)	-0.3 (-0.4%)

Alternative 2D and 5A: American River below Nimbus Dam					
Month	**Water Year Type**	**EXISTING CONDITIONS VS. A2D_ELT**	**NAA_ELT VS. A2D_ELT**	**EXISTING CONDITIONS VS. A5A_ELT**	**NAA_ELT VS. A5A_ELT**
JUL	W	1.1 (1.7%)	0.5 (0.7%)	1.2 (1.8%)	-0.4 (-0.6%)
	AN	0.7 (1.1%)	0.2 (0.3%)	0.3 (0.5%)	-0.3 (-0.4%)
	BN	0.8 (1.2%)	0.4 (0.6%)	1.2 (1.8%)	0.3 (0.4%)
	D	1.6 (2.4%)	0.9 (1.3%)	1.1 (1.6%)	-0.3 (-0.5%)
	C	2.3 (3.3%)	1 (1.4%)	2.3 (3.3%)	-0.1 (-0.2%)
	All	1.3 (2%)	0.6 (0.9%)	1.2 (1.8%)	-0.2 (-0.3%)
AUG	W	2.1 (3.1%)	1.3 (1.9%)	2 (3%)	0.2 (0.3%)
	AN	1.6 (2.3%)	1 (1.5%)	1.7 (2.5%)	0.2 (0.3%)
	BN	1.7 (2.5%)	0.9 (1.3%)	1.9 (2.8%)	0.3 (0.5%)
	D	3.3 (4.9%)	2.3 (3.4%)	3.2 (4.7%)	0.9 (1.3%)
	C	4 (5.8%)	3.6 (5.1%)	3.2 (4.6%)	-0.6 (-0.8%)
	All	2.5 (3.7%)	1.7 (2.6%)	2.4 (3.5%)	0.3 (0.4%)
SEP	W	1.1 (1.7%)	0.9 (1.3%)	1.1 (1.7%)	0.3 (0.5%)
	AN	1 (1.5%)	0.9 (1.3%)	0.7 (1%)	0.2 (0.3%)
	BN	1.7 (2.5%)	1.1 (1.6%)	1.3 (2%)	0.5 (0.8%)
	D	1.8 (2.8%)	1.2 (1.9%)	1.6 (2.4%)	0.2 (0.4%)
	C	2.3 (3.4%)	2.3 (3.4%)	2.4 (3.5%)	0.1 (0.1%)
	All	1.5 (2.3%)	1.2 (1.8%)	1.4 (2.1%)	0.3 (0.4%)
OCT	W	4.9 (8.3%)	3.8 (6.3%)	5 (8.5%)	0.3 (0.5%)
	AN	4.1 (7%)	3.6 (6%)	4.4 (7.5%)	0.3 (0.5%)
	BN	4.3 (7.3%)	3.7 (6.2%)	4 (6.8%)	-0.1 (-0.1%)
	D	4.5 (7.6%)	3.8 (6.3%)	4.6 (7.8%)	0 (-0.1%)
	C	3.7 (6%)	2.7 (4.4%)	3.9 (6.4%)	0.2 (0.3%)
	All	4.4 (7.5%)	3.6 (6%)	4.5 (7.6%)	0.1 (0.2%)
NOV	W	1.8 (3.2%)	1.4 (2.5%)	1.9 (3.4%)	-0.1 (-0.2%)
	AN	1.9 (3.4%)	1.6 (2.8%)	1.9 (3.3%)	-0.1 (-0.1%)
	BN	2.5 (4.4%)	1.9 (3.3%)	2.6 (4.7%)	-0.1 (-0.2%)
	D	2.1 (3.6%)	1.6 (2.8%)	2 (3.6%)	-0.1 (-0.2%)
	C	2 (3.4%)	1.7 (2.9%)	1.9 (3.2%)	-0.1 (-0.1%)
	All	2 (3.6%)	1.6 (2.8%)	2.1 (3.6%)	-0.1 (-0.2%)
DEC	W	0.9 (1.9%)	1.2 (2.4%)	1 (2%)	0.1 (0.1%)
	AN	1.1 (2.1%)	1.2 (2.4%)	1 (2%)	0 (0%)
	BN	1.1 (2.3%)	1.3 (2.5%)	1.2 (2.4%)	0 (0%)
	D	1 (2.1%)	1.2 (2.4%)	1 (2.1%)	-0.1 (-0.2%)
	C	1.1 (2.2%)	1.2 (2.5%)	1 (2.1%)	0 (0%)
	All	1 (2.1%)	1.2 (2.4%)	1 (2.1%)	0 (0%)

[a] Red boxes indicate that water temperatures under the alternative are more than 5% greater than water temperatures under the baseline; green boxes indicate that water temperatures under the alternative are more than 5% lower than water temperatures under the baseline.

American River at Watt Avenue

Table 1. Mean Monthly Water Temperatures (°F) for Alternative 2D Model Scenarios in the American River at Watt Avenue, Year-Round

Alternative 2D and 5A: American River at Watt Avenue					
Month	**Water Year Type**	**EXISTING CONDITIONS**	**NAA_ELT**	**A2D_ELT**	**A5A_ELT**
JAN	W	47	47	48	48
	AN	47	47	48	48
	BN	46	46	47	47
	D	46	46	47	47
	C	46	46	48	48
	All	46	46	48	48
FEB	W	48	48	50	50
	AN	48	48	50	50
	BN	48	48	49	49
	D	49	49	51	51
	C	51	51	53	53
	All	49	49	50	50
MAR	W	53	53	54	54
	AN	53	53	54	54
	BN	54	54	55	55
	D	54	54	56	56
	C	56	56	57	57
	All	54	54	55	55
APR	W	56	56	58	58
	AN	58	58	59	59
	BN	58	58	60	60
	D	60	60	61	61
	C	61	61	62	62
	All	58	58	60	60
MAY	W	61	61	63	63
	AN	62	62	65	65
	BN	62	63	64	64
	D	65	65	67	67
	C	66	66	68	67
	All	63	63	65	65
JUN	W	65	65	67	67
	AN	67	67	68	69
	BN	67	67	68	68
	D	69	69	69	70
	C	69	70	72	72
	All	67	67	68	69

Alternative 2D and 5A: American River at Watt Avenue					
Month	**Water Year Type**	**EXISTING CONDITIONS**	**NAA_ELT**	**A2D_ELT**	**A5A_ELT**
JUL	W	68	68	69	69
	AN	67	68	68	68
	BN	67	68	68	69
	D	68	69	70	70
	C	72	73	74	74
	All	68	69	70	70
AUG	W	68	69	71	70
	AN	69	69	71	71
	BN	69	70	71	71
	D	69	70	72	72
	C	71	72	75	74
	All	69	70	72	72
SEP	W	66	66	67	67
	AN	66	66	68	67
	BN	67	68	69	69
	D	67	68	69	69
	C	69	69	71	71
	All	67	67	69	68
OCT	W	59	60	63	63
	AN	60	60	63	64
	BN	59	60	63	63
	D	60	60	63	63
	C	61	62	64	65
	All	60	60	63	63
NOV	W	56	57	58	58
	AN	56	57	58	58
	BN	56	56	58	58
	D	56	56	58	58
	C	57	57	59	59
	All	56	57	58	58
DEC	W	50	49	51	51
	AN	50	50	51	51
	BN	49	49	50	50
	D	49	49	50	50
	C	49	48	50	50
	All	49	49	50	50

Table 2. Differences (°F)[a] (Percent Differences) between Pairs of Model Scenarios in Mean Monthly Water Temperatures in the American River at Watt Avenue, Year-Round

Alternative 2D and 5A: American River at Watt Avenue					
Month	**Water Year Type**	**EXISTING CONDITIONS VS. A2D_ELT**	**NAA_ELT VS. A2D_ELT**	**EXISTING CONDITIONS VS. A5A_ELT**	**NAA_ELT VS. A5A_ELT**
JAN	W	1.4 (3%)	1.4 (3.1%)	1.4 (3%)	0 (0%)
	AN	1.3 (2.7%)	1.3 (2.9%)	1.2 (2.7%)	0 (0%)
	BN	1.4 (3%)	1.5 (3.2%)	1.3 (2.9%)	0 (-0.1%)
	D	1.2 (2.6%)	1.3 (2.8%)	1.2 (2.6%)	0 (0%)
	C	1.4 (2.9%)	1.4 (3.1%)	1.2 (2.6%)	-0.1 (-0.2%)
	All	1.3 (2.8%)	1.4 (3%)	1.3 (2.8%)	0 (0%)
FEB	W	1.6 (3.4%)	1.6 (3.3%)	1.6 (3.4%)	0 (0%)
	AN	1.8 (3.7%)	1.6 (3.2%)	1.8 (3.7%)	0 (-0.1%)
	BN	1.6 (3.4%)	1.6 (3.3%)	1.6 (3.4%)	-0.1 (-0.1%)
	D	1.6 (3.3%)	1.5 (3%)	1.6 (3.2%)	0 (0%)
	C	1.4 (2.8%)	1.6 (3.1%)	1.5 (2.9%)	0 (0.1%)
	All	1.6 (3.3%)	1.6 (3.2%)	1.6 (3.3%)	0 (0%)
MAR	W	1.4 (2.6%)	1.3 (2.5%)	1.4 (2.6%)	0 (0%)
	AN	1.4 (2.6%)	1.2 (2.3%)	1.4 (2.6%)	0 (0.1%)
	BN	1.2 (2.2%)	1.2 (2.2%)	1 (1.9%)	-0.1 (-0.3%)
	D	1.4 (2.6%)	1.3 (2.5%)	1.5 (2.8%)	0 (0%)
	C	1.2 (2.2%)	1.3 (2.3%)	1.2 (2.1%)	-0.1 (-0.2%)
	All	1.3 (2.5%)	1.3 (2.4%)	1.3 (2.5%)	0 (-0.1%)
APR	W	1.2 (2.2%)	1.2 (2.1%)	1.2 (2.2%)	0 (0%)
	AN	1.3 (2.3%)	1.3 (2.2%)	1.3 (2.3%)	0 (0%)
	BN	1.2 (2.1%)	1.1 (1.9%)	1.3 (2.2%)	0 (0%)
	D	0.9 (1.5%)	1.3 (2.1%)	0.9 (1.6%)	0 (0.1%)
	C	1.1 (1.9%)	1.2 (2%)	1.3 (2.1%)	-0.1 (-0.2%)
	All	1.2 (2%)	1.2 (2.1%)	1.2 (2%)	0 (0%)
MAY	W	2.1 (3.5%)	2 (3.3%)	2.1 (3.5%)	0 (0%)
	AN	2.5 (4%)	2.3 (3.7%)	2.6 (4.2%)	0 (-0.1%)
	BN	1.9 (3.1%)	1.8 (2.9%)	2 (3.3%)	-0.2 (-0.3%)
	D	1.9 (3%)	1.8 (2.8%)	2 (3%)	0.1 (0.2%)
	C	2 (3.1%)	1.9 (2.9%)	1.6 (2.4%)	-0.1 (-0.1%)
	All	2.1 (3.3%)	2 (3.1%)	2.1 (3.3%)	0 (0%)
JUN	W	1.9 (2.9%)	1.7 (2.6%)	2 (3%)	-0.2 (-0.3%)
	AN	1.3 (1.9%)	1.1 (1.7%)	1.6 (2.5%)	-0.5 (-0.7%)
	BN	1.1 (1.6%)	0.6 (0.9%)	1.6 (2.4%)	-0.6 (-0.8%)
	D	0.6 (0.8%)	0 (0%)	0.8 (1.2%)	-0.7 (-1%)
	C	2.5 (3.6%)	1.9 (2.8%)	2.5 (3.6%)	0 (0%)
	All	1.5 (2.2%)	1.1 (1.6%)	1.7 (2.5%)	-0.4 (-0.5%)

Alternative 2D and 5A: American River at Watt Avenue					
Month	**Water Year Type**	**EXISTING CONDITIONS VS. A2D_ELT**	**NAA_ELT VS. A2D_ELT**	**EXISTING CONDITIONS VS. A5A_ELT**	**NAA_ELT VS. A5A_ELT**
JUL	W	1.4 (2.1%)	0.8 (1.1%)	1.4 (2.1%)	-0.5 (-0.7%)
	AN	0.9 (1.4%)	0.4 (0.6%)	0.5 (0.7%)	-0.4 (-0.5%)
	BN	1 (1.5%)	0.7 (1%)	1.5 (2.2%)	0.4 (0.5%)
	D	1.8 (2.7%)	1.2 (1.7%)	1.3 (1.9%)	-0.5 (-0.7%)
	C	1.8 (2.6%)	0.8 (1.1%)	1.9 (2.7%)	-0.2 (-0.3%)
	All	1.4 (2.1%)	0.8 (1.2%)	1.3 (2%)	-0.3 (-0.4%)
AUG	W	2.6 (3.8%)	1.8 (2.7%)	2.5 (3.6%)	0.2 (0.2%)
	AN	1.9 (2.7%)	1.5 (2.1%)	1.9 (2.8%)	0.2 (0.3%)
	BN	2 (2.9%)	1.3 (1.9%)	2.2 (3.1%)	0.4 (0.5%)
	D	3.6 (5.2%)	2.7 (3.9%)	3.6 (5.2%)	0.9 (1.2%)
	C	3.5 (4.8%)	3 (4.2%)	3 (4.1%)	-0.3 (-0.3%)
	All	2.7 (4%)	2.1 (3%)	2.7 (3.9%)	0.3 (0.4%)
SEP	W	1.4 (2.1%)	1.2 (1.8%)	1.3 (2%)	0.4 (0.6%)
	AN	1.3 (2%)	1.4 (2.1%)	1.1 (1.6%)	0.3 (0.4%)
	BN	2.1 (3.1%)	1.5 (2.2%)	1.8 (2.7%)	0.6 (0.8%)
	D	1.9 (2.8%)	1.4 (2%)	1.8 (2.6%)	0.1 (0.2%)
	C	2 (3%)	2 (2.9%)	2.1 (3%)	0.1 (0.1%)
	All	1.7 (2.5%)	1.4 (2.1%)	1.6 (2.4%)	0.3 (0.4%)
OCT	W	4 (6.7%)	3.1 (5.2%)	4.1 (6.9%)	0.2 (0.4%)
	AN	3.5 (5.8%)	3 (4.9%)	3.7 (6.2%)	0.2 (0.3%)
	BN	3.6 (6.1%)	3.1 (5.2%)	3.4 (5.7%)	0 (-0.1%)
	D	3.6 (6%)	3.1 (5.1%)	3.7 (6.1%)	0 (0%)
	C	3 (5%)	2.3 (3.8%)	3.2 (5.2%)	0.2 (0.2%)
	All	3.6 (6.1%)	3 (4.9%)	3.7 (6.2%)	0.1 (0.2%)
NOV	W	1.6 (2.8%)	1.2 (2.2%)	1.7 (3%)	-0.2 (-0.4%)
	AN	1.8 (3.1%)	1.5 (2.6%)	1.7 (3.1%)	-0.1 (-0.2%)
	BN	2.1 (3.9%)	1.6 (2.8%)	2.3 (4.2%)	-0.1 (-0.2%)
	D	1.8 (3.1%)	1.4 (2.5%)	1.7 (3.1%)	-0.2 (-0.3%)
	C	1.8 (3.2%)	1.6 (2.8%)	1.7 (3%)	-0.1 (-0.1%)
	All	1.8 (3.2%)	1.4 (2.5%)	1.8 (3.2%)	-0.2 (-0.3%)
DEC	W	0.9 (1.7%)	1.2 (2.3%)	1 (1.9%)	0.1 (0.1%)
	AN	1 (1.9%)	1.1 (2.3%)	0.9 (1.8%)	0 (-0.1%)
	BN	1.1 (2.3%)	1.2 (2.6%)	1.1 (2.3%)	0 (0%)
	D	0.9 (1.9%)	1.1 (2.2%)	0.9 (1.9%)	-0.1 (-0.2%)
	C	1 (2.1%)	1.2 (2.5%)	1 (2%)	0 (0.1%)
	All	1 (2%)	1.2 (2.4%)	1 (2%)	0 (0%)

[a] Red boxes indicate that water temperatures under the alternative are more than 5% greater than water temperatures under the baseline; green boxes indicate that water temperatures under the alternative are more than 5% lower than water temperatures under the baseline.

American River at the Confluence with the Sacramento River

Table 1. Mean Monthly Water Temperatures (°F) for Alternative 2D Model Scenarios in the American River at the Confluence with the Sacramento River, Year-Round

Alternative 2D and 5A: American River at the Confluence with the Sacramento River					
Month	**Water Year Type**	**EXISTING CONDITIONS**	**NAA_ELT**	**A2D_ELT**	**A5A_ELT**
JAN	W	47	46	48	48
	AN	46	46	48	48
	BN	46	45	47	47
	D	46	46	47	47
	C	46	46	48	47
	All	46	46	47	47
FEB	W	48	48	50	50
	AN	48	49	50	50
	BN	48	48	49	49
	D	49	50	51	51
	C	51	51	53	53
	All	49	49	51	51
MAR	W	53	53	54	54
	AN	53	53	55	55
	BN	54	54	55	55
	D	55	55	56	56
	C	56	56	57	57
	All	54	54	55	55
APR	W	57	57	58	58
	AN	58	58	60	60
	BN	59	59	60	60
	D	61	60	62	62
	C	62	62	63	63
	All	59	59	60	60
MAY	W	61	61	63	63
	AN	63	63	66	66
	BN	63	63	65	65
	D	66	66	68	68
	C	67	67	69	68
	All	64	64	66	66
JUN	W	65	66	67	67
	AN	68	68	69	69
	BN	68	68	69	69
	D	70	70	70	70
	C	70	70	72	72
	All	68	68	69	69

Alternative 2D and 5A: American River at the Confluence with the Sacramento River					
Month	**Water Year Type**	**EXISTING CONDITIONS**	**NAA_ELT**	**A2D_ELT**	**A5A_ELT**
JUL	W	69	69	70	70
	AN	68	69	69	69
	BN	68	68	69	70
	D	69	70	71	71
	C	73	73	74	74
	All	69	70	71	71
AUG	W	69	69	72	71
	AN	69	70	71	71
	BN	70	70	72	72
	D	69	70	73	73
	C	72	72	75	75
	All	70	70	73	72
SEP	W	66	66	68	68
	AN	67	67	68	68
	BN	67	68	70	69
	D	68	68	70	70
	C	69	69	71	71
	All	67	68	69	69
OCT	W	60	60	63	63
	AN	60	61	63	64
	BN	60	60	63	63
	D	60	61	63	63
	C	62	62	65	65
	All	60	61	63	64
NOV	W	56	56	58	58
	AN	56	56	58	58
	BN	55	56	57	57
	D	56	56	57	57
	C	57	57	58	58
	All	56	56	58	58
DEC	W	49	49	50	50
	AN	49	49	50	50
	BN	48	48	49	49
	D	49	48	49	49
	C	48	48	49	49
	All	49	49	50	50

Table 2. Differences (°F)[a] (Percent Differences) between Pairs of Model Scenarios in Mean Monthly Water Temperatures in the American River at the Confluence with the Sacramento River, Year-Round

Alternative 2D and 5A: American River at the Confluence with the Sacramento River					
Month	**Water Year Type**	**EXISTING CONDITIONS VS. A2D_ELT**	**NAA_ELT VS. A2D_ELT**	**EXISTING CONDITIONS VS. A5A_ELT**	**NAA_ELT VS. A5A_ELT**
JAN	W	1.4 (3%)	1.5 (3.1%)	1.4 (3%)	0 (0%)
	AN	1.3 (2.8%)	1.4 (3%)	1.3 (2.8%)	0 (0%)
	BN	1.3 (2.8%)	1.4 (3.1%)	1.3 (2.9%)	-0.1 (-0.1%)
	D	1.1 (2.4%)	1.2 (2.7%)	1.1 (2.5%)	0 (0%)
	C	1.4 (3%)	1.5 (3.1%)	1.2 (2.7%)	-0.1 (-0.2%)
	All	1.3 (2.8%)	1.4 (3%)	1.3 (2.8%)	0 (-0.1%)
FEB	W	1.6 (3.4%)	1.6 (3.3%)	1.6 (3.4%)	0 (0%)
	AN	1.8 (3.7%)	1.6 (3.2%)	1.8 (3.7%)	0 (-0.1%)
	BN	1.6 (3.3%)	1.5 (3.2%)	1.6 (3.3%)	0 (-0.1%)
	D	1.6 (3.2%)	1.5 (2.9%)	1.6 (3.2%)	0 (0%)
	C	1.4 (2.7%)	1.5 (3%)	1.5 (2.8%)	0 (0%)
	All	1.6 (3.3%)	1.5 (3.1%)	1.6 (3.3%)	0 (0%)
MAR	W	1.3 (2.5%)	1.3 (2.4%)	1.3 (2.5%)	0 (0%)
	AN	1.3 (2.5%)	1.2 (2.2%)	1.3 (2.5%)	0 (0.1%)
	BN	1.1 (2.1%)	1.1 (2%)	1 (1.9%)	-0.1 (-0.2%)
	D	1.4 (2.5%)	1.3 (2.3%)	1.5 (2.8%)	0 (0%)
	C	1.2 (2.1%)	1.2 (2.1%)	1.1 (1.9%)	-0.1 (-0.2%)
	All	1.3 (2.4%)	1.2 (2.2%)	1.3 (2.4%)	0 (-0.1%)
APR	W	1.2 (2.1%)	1.2 (2.1%)	1.2 (2.1%)	0 (0%)
	AN	1.3 (2.2%)	1.3 (2.2%)	1.3 (2.2%)	0 (0%)
	BN	1.2 (2%)	1.1 (1.8%)	1.3 (2.2%)	0 (0%)
	D	0.9 (1.6%)	1.2 (2%)	1 (1.7%)	0 (0%)
	C	1 (1.7%)	1.1 (1.8%)	1.2 (1.9%)	-0.2 (-0.3%)
	All	1.1 (1.9%)	1.2 (2%)	1.2 (2%)	0 (0%)
MAY	W	2.2 (3.6%)	2.1 (3.4%)	2.2 (3.6%)	0 (0%)
	AN	2.5 (4%)	2.3 (3.7%)	2.7 (4.2%)	0 (-0.1%)
	BN	1.9 (3%)	1.8 (2.9%)	2 (3.2%)	-0.2 (-0.3%)
	D	1.9 (2.9%)	1.8 (2.8%)	2 (3%)	0.1 (0.1%)
	C	2 (3%)	1.9 (2.8%)	1.5 (2.3%)	-0.1 (-0.1%)
	All	2.1 (3.3%)	2 (3.1%)	2.1 (3.3%)	0 (-0.1%)
JUN	W	2 (3.1%)	1.8 (2.7%)	2.1 (3.2%)	-0.2 (-0.3%)
	AN	1.2 (1.8%)	1.1 (1.6%)	1.6 (2.4%)	-0.5 (-0.7%)
	BN	1.1 (1.6%)	0.6 (0.9%)	1.6 (2.3%)	-0.6 (-0.9%)
	D	0.6 (0.8%)	0.1 (0.1%)	0.8 (1.2%)	-0.7 (-1%)
	C	2.4 (3.4%)	1.9 (2.7%)	2.4 (3.4%)	0 (0%)
	All	1.5 (2.2%)	1.1 (1.7%)	1.7 (2.5%)	-0.4 (-0.6%)

Alternative 2D and 5A: American River at the Confluence with the Sacramento River					
Month	**Water Year Type**	**EXISTING CONDITIONS VS. A2D_ELT**	**NAA_ELT VS. A2D_ELT**	**EXISTING CONDITIONS VS. A5A_ELT**	**NAA_ELT VS. A5A_ELT**
JUL	W	1.5 (2.2%)	0.9 (1.3%)	1.5 (2.2%)	-0.5 (-0.7%)
	AN	1 (1.5%)	0.5 (0.8%)	0.5 (0.8%)	-0.4 (-0.6%)
	BN	1.2 (1.7%)	0.9 (1.3%)	1.7 (2.4%)	0.4 (0.6%)
	D	1.9 (2.8%)	1.3 (1.8%)	1.4 (2%)	-0.5 (-0.7%)
	C	1.7 (2.4%)	0.8 (1.1%)	1.8 (2.5%)	-0.3 (-0.3%)
	All	1.5 (2.2%)	0.9 (1.3%)	1.4 (2.1%)	-0.3 (-0.4%)
AUG	W	2.8 (4.1%)	2.1 (3%)	2.7 (3.9%)	0.1 (0.2%)
	AN	2 (2.9%)	1.7 (2.4%)	2.1 (3%)	0.3 (0.4%)
	BN	2.1 (3.1%)	1.6 (2.2%)	2.3 (3.3%)	0.3 (0.5%)
	D	3.7 (5.3%)	2.8 (4%)	3.7 (5.3%)	0.9 (1.2%)
	C	3.2 (4.4%)	2.8 (3.8%)	2.9 (4%)	-0.1 (-0.2%)
	All	2.8 (4.1%)	2.2 (3.2%)	2.8 (4%)	0.3 (0.4%)
SEP	W	1.5 (2.3%)	1.4 (2.1%)	1.4 (2.2%)	0.5 (0.7%)
	AN	1.5 (2.3%)	1.6 (2.4%)	1.3 (1.9%)	0.3 (0.4%)
	BN	2.3 (3.4%)	1.7 (2.5%)	2 (3%)	0.6 (0.9%)
	D	1.9 (2.9%)	1.4 (2.1%)	1.8 (2.7%)	0.1 (0.1%)
	C	1.9 (2.7%)	1.9 (2.7%)	1.9 (2.8%)	0 (0%)
	All	1.8 (2.7%)	1.5 (2.3%)	1.7 (2.5%)	0.3 (0.5%)
OCT	W	3.5 (5.9%)	2.8 (4.6%)	3.6 (6.1%)	0.2 (0.3%)
	AN	3.2 (5.2%)	2.7 (4.4%)	3.4 (5.6%)	0.1 (0.2%)
	BN	3.2 (5.4%)	2.8 (4.7%)	3 (5%)	0 (-0.1%)
	D	3.2 (5.3%)	2.7 (4.5%)	3.2 (5.4%)	0 (0%)
	C	2.7 (4.4%)	2.1 (3.4%)	2.8 (4.6%)	0.1 (0.2%)
	All	3.2 (5.4%)	2.7 (4.4%)	3.3 (5.4%)	0.1 (0.1%)
NOV	W	1.5 (2.6%)	1.2 (2.1%)	1.6 (2.8%)	-0.2 (-0.4%)
	AN	1.7 (3%)	1.4 (2.5%)	1.7 (2.9%)	-0.2 (-0.3%)
	BN	2 (3.6%)	1.5 (2.6%)	2.1 (3.8%)	-0.1 (-0.3%)
	D	1.6 (2.8%)	1.3 (2.2%)	1.6 (2.8%)	-0.2 (-0.3%)
	C	1.7 (3%)	1.6 (2.7%)	1.6 (2.8%)	0 (-0.1%)
	All	1.6 (2.9%)	1.3 (2.4%)	1.7 (3%)	-0.2 (-0.3%)
DEC	W	0.8 (1.7%)	1.1 (2.3%)	0.9 (1.9%)	0 (0.1%)
	AN	0.9 (1.9%)	1.1 (2.2%)	0.9 (1.8%)	0 (-0.1%)
	BN	1.1 (2.2%)	1.2 (2.5%)	1.1 (2.3%)	0 (0%)
	D	0.9 (1.8%)	1 (2.2%)	0.9 (1.8%)	-0.1 (-0.3%)
	C	1 (2.1%)	1.2 (2.5%)	0.9 (1.9%)	0 (0.1%)
	All	0.9 (1.9%)	1.1 (2.3%)	0.9 (1.9%)	0 (0%)

[a] Red boxes indicate that water temperatures under the alternative are more than 5% greater than water temperatures under the baseline; green boxes indicate that water temperatures under the alternative are more than 5% lower than water temperatures under the baseline.

Stanislaus River at Knights Ferry

Table 1. Mean Monthly Water Temperatures (°F) for Alternative 2D Model Scenarios in the Stanislaus River at Knights Ferry, Year-Round

Alternative 2D and 5A: Stanislaus River at Knights Ferry					
Month	**Water Year Type**	**EXISTING CONDITIONS**	**NAA_ELT**	**A2D_ELT**	**A5A_ELT**
JAN	W	49	50	50	50
	AN	49	50	50	50
	BN	49	50	50	50
	D	48	50	50	50
	C	49	50	50	50
	All	49	50	50	50
FEB	W	49	50	50	50
	AN	49	50	50	50
	BN	49	51	51	51
	D	49	50	50	50
	C	50	51	51	51
	All	49	50	50	50
MAR	W	49	50	50	50
	AN	49	51	51	51
	BN	51	52	52	52
	D	51	53	53	53
	C	52	54	54	54
	All	50	52	52	52
APR	W	50	51	51	51
	AN	50	52	52	52
	BN	51	53	53	53
	D	52	53	53	53
	C	53	55	55	55
	All	51	53	53	53
MAY	W	51	53	53	53
	AN	53	54	54	54
	BN	54	56	56	56
	D	55	56	56	56
	C	56	58	58	58
	All	53	55	55	55
JUN	W	54	55	55	55
	AN	56	57	57	57
	BN	58	59	59	59
	D	59	61	61	61
	C	60	62	62	62
	All	57	58	58	58

Alternative 2D and 5A: Stanislaus River at Knights Ferry					
Month	**Water Year Type**	**EXISTING CONDITIONS**	**NAA_ELT**	**A2D_ELT**	**A5A_ELT**
JUL	W	57	58	58	58
	AN	59	61	61	61
	BN	60	62	62	62
	D	61	63	63	63
	C	62	64	64	64
	All	59	61	61	61
AUG	W	58	59	59	59
	AN	60	61	61	61
	BN	60	62	62	62
	D	61	63	63	63
	C	62	65	65	65
	All	60	62	62	62
SEP	W	59	60	60	60
	AN	60	62	62	62
	BN	61	63	63	63
	D	62	63	63	63
	C	63	65	65	65
	All	61	62	62	62
OCT	W	59	61	61	61
	AN	59	61	61	61
	BN	59	60	60	60
	D	58	60	60	60
	C	60	62	62	62
	All	59	61	61	61
NOV	W	56	58	58	58
	AN	56	58	58	58
	BN	56	57	57	57
	D	56	57	57	57
	C	57	59	59	59
	All	56	58	58	58
DEC	W	52	53	53	53
	AN	52	53	53	53
	BN	51	53	53	53
	D	51	52	52	52
	C	52	53	53	53
	All	51	53	53	53

Table 2. Differences (°F)[a] (Percent Differences) between Pairs of Model Scenarios in Mean Monthly Water Temperatures in the Stanislaus River at Knights Ferry, Year-Round

Alternative 2D and 5A: Stanislaus River at Knights Ferry					
Month	**Water Year Type**	**EXISTING CONDITIONS VS. A2D_ELT**	**NAA_ELT VS. A2D_ELT**	**EXISTING CONDITIONS VS. A5A_ELT**	**NAA_ELT VS. A5A_ELT**
JAN	W	1.4 (2.8%)	0 (0%)	1.4 (2.8%)	0 (0%)
	AN	1.5 (3%)	0 (0%)	1.5 (3%)	0 (0%)
	BN	1.5 (3%)	0 (0%)	1.5 (3%)	0 (0%)
	D	1.4 (3%)	0 (0%)	1.4 (3%)	0 (0%)
	C	1.4 (2.9%)	0 (0%)	1.4 (2.9%)	0 (0%)
	All	1.4 (2.9%)	0 (0%)	1.4 (2.9%)	0 (0%)
FEB	W	1.3 (2.6%)	0 (0%)	1.3 (2.6%)	0 (0%)
	AN	1.5 (3%)	0 (0%)	1.5 (3%)	0 (0%)
	BN	1.5 (3.1%)	0 (0%)	1.5 (3.1%)	0 (0%)
	D	1.5 (3.1%)	0 (0%)	1.5 (3.1%)	0 (0%)
	C	1.5 (3%)	0 (0%)	1.5 (3%)	0 (0%)
	All	1.4 (2.9%)	0 (0%)	1.4 (2.9%)	0 (0%)
MAR	W	1.3 (2.7%)	0 (0%)	1.3 (2.7%)	0 (0%)
	AN	1.7 (3.5%)	0 (0%)	1.7 (3.5%)	0 (0%)
	BN	1.5 (3%)	0 (0%)	1.5 (3%)	0 (0%)
	D	1.6 (3.2%)	0 (0%)	1.6 (3.2%)	0 (0%)
	C	1.4 (2.7%)	0 (0%)	1.4 (2.7%)	0 (0%)
	All	1.5 (3%)	0 (0%)	1.5 (3%)	0 (0%)
APR	W	1.5 (2.9%)	0 (0%)	1.5 (2.9%)	0 (0%)
	AN	1.6 (3.2%)	0 (0%)	1.6 (3.2%)	0 (0%)
	BN	1.7 (3.3%)	0 (0%)	1.7 (3.3%)	0 (0%)
	D	1.7 (3.2%)	0 (0%)	1.7 (3.2%)	0 (0%)
	C	1.6 (3%)	0 (0%)	1.6 (3%)	0 (0%)
	All	1.6 (3.1%)	0 (0%)	1.6 (3.1%)	0 (0%)
MAY	W	1.5 (3%)	0 (0%)	1.5 (3%)	0 (0%)
	AN	1.6 (3%)	0 (0%)	1.6 (3%)	0 (0%)
	BN	1.9 (3.5%)	0 (0%)	1.9 (3.5%)	0 (0%)
	D	1.8 (3.3%)	0 (0%)	1.8 (3.3%)	0 (0%)
	C	1.8 (3.3%)	0 (0%)	1.8 (3.3%)	0 (0%)
	All	1.7 (3.2%)	0 (0%)	1.7 (3.2%)	0 (0%)
JUN	W	1.5 (2.7%)	0 (0%)	1.5 (2.7%)	0 (0%)
	AN	1.6 (2.9%)	0 (0%)	1.6 (2.9%)	0 (0%)
	BN	1.9 (3.3%)	0 (0%)	1.9 (3.3%)	0 (0%)
	D	2.1 (3.5%)	0 (0%)	2.1 (3.5%)	0 (0%)
	C	2 (3.3%)	0 (0%)	2 (3.3%)	0 (0%)
	All	1.8 (3.1%)	0 (0%)	1.8 (3.1%)	0 (0%)

Alternative 2D and 5A: Stanislaus River at Knights Ferry					
Month	**Water Year Type**	**EXISTING CONDITIONS VS. A2D_ELT**	**NAA_ELT VS. A2D_ELT**	**EXISTING CONDITIONS VS. A5A_ELT**	**NAA_ELT VS. A5A_ELT**
JUL	W	1.5 (2.6%)	0 (0%)	1.5 (2.6%)	0 (0%)
	AN	1.8 (3.1%)	0 (0%)	1.8 (3.1%)	0 (0%)
	BN	1.9 (3.2%)	0 (0%)	1.9 (3.2%)	0 (0%)
	D	2.1 (3.4%)	0 (0%)	2.1 (3.4%)	0 (0%)
	C	2.1 (3.3%)	0 (0%)	2.1 (3.4%)	0.1 (0.1%)
	All	1.8 (3.1%)	0 (0%)	1.8 (3.1%)	0 (0%)
AUG	W	1.6 (2.8%)	0 (0%)	1.6 (2.8%)	0 (0%)
	AN	1.7 (2.9%)	0 (0%)	1.7 (2.9%)	0 (0%)
	BN	1.8 (2.9%)	0 (0%)	1.8 (2.9%)	0 (0%)
	D	1.8 (2.9%)	0 (0%)	1.8 (2.9%)	0 (0%)
	C	2.3 (3.6%)	0 (0%)	2.1 (3.3%)	-0.2 (-0.3%)
	All	1.8 (3%)	0 (0%)	1.8 (3%)	0 (-0.1%)
SEP	W	1.6 (2.7%)	0 (0%)	1.6 (2.7%)	0 (0%)
	AN	1.7 (2.8%)	0 (0%)	1.7 (2.8%)	0 (0%)
	BN	1.7 (2.8%)	0 (0%)	1.7 (2.8%)	0 (0%)
	D	1.8 (2.9%)	0 (0%)	1.8 (2.9%)	0 (0%)
	C	2.1 (3.3%)	0 (0%)	2 (3.1%)	-0.1 (-0.2%)
	All	1.8 (2.9%)	0 (0%)	1.7 (2.9%)	0 (0%)
OCT	W	1.6 (2.7%)	0 (0%)	1.6 (2.7%)	0 (0%)
	AN	1.4 (2.4%)	0 (0%)	1.4 (2.4%)	0 (0%)
	BN	1.6 (2.7%)	0 (0%)	1.6 (2.7%)	0 (0%)
	D	1.6 (2.8%)	0 (0%)	1.6 (2.8%)	0 (0%)
	C	1.7 (2.8%)	0 (0%)	1.7 (2.9%)	0 (0%)
	All	1.6 (2.7%)	0 (0%)	1.6 (2.7%)	0 (0%)
NOV	W	1.5 (2.6%)	0 (0%)	1.5 (2.6%)	0 (0%)
	AN	1.4 (2.5%)	0 (0%)	1.4 (2.5%)	0 (0%)
	BN	1.5 (2.6%)	0 (0%)	1.5 (2.6%)	0 (0%)
	D	1.5 (2.6%)	0 (0%)	1.5 (2.6%)	0 (0%)
	C	1.5 (2.7%)	0 (0%)	1.5 (2.7%)	0 (0%)
	All	1.5 (2.6%)	0 (0%)	1.5 (2.6%)	0 (0%)
DEC	W	1.4 (2.7%)	0 (0%)	1.4 (2.7%)	0 (0%)
	AN	1.4 (2.7%)	0 (0%)	1.4 (2.7%)	0 (0%)
	BN	1.5 (2.8%)	0 (0%)	1.5 (2.8%)	0 (0%)
	D	1.4 (2.7%)	0 (0%)	1.4 (2.7%)	0 (0%)
	C	1.4 (2.8%)	0 (0%)	1.4 (2.8%)	0 (0%)
	All	1.4 (2.7%)	0 (0%)	1.4 (2.7%)	0 (0%)

[a] Red boxes indicate that water temperatures under the alternative are more than 5% greater than water temperatures under the baseline; green boxes indicate that water temperatures under the alternative are more than 5% lower than water temperatures under the baseline.

Stanislaus River at Orange Blossom Bridge

Table 1. Mean Monthly Water Temperatures (°F) for Alternative 2D Model Scenarios in the Stanislaus River at Orange Blossom Bridge, Year-Round

Alternative 2D and 5A: Stanislaus River at Orange Blossom Bridge					
Month	**Water Year Type**	**EXISTING CONDITIONS**	**NAA_ELT**	**A2D_ELT**	**A5A_ELT**
JAN	W	48	49	49	49
	AN	48	49	49	49
	BN	48	49	49	49
	D	47	48	48	48
	C	48	49	49	49
	All	48	49	49	49
FEB	W	49	50	50	50
	AN	49	51	51	51
	BN	49	51	51	51
	D	49	51	51	51
	C	50	52	52	52
	All	49	51	51	51
MAR	W	49	51	51	51
	AN	50	52	52	52
	BN	52	53	53	53
	D	52	54	54	54
	C	53	54	54	54
	All	51	53	53	53
APR	W	50	52	52	52
	AN	51	53	53	53
	BN	52	54	54	54
	D	53	54	54	54
	C	55	56	56	56
	All	52	54	54	54
MAY	W	53	54	54	54
	AN	54	56	56	56
	BN	55	57	57	57
	D	56	58	58	58
	C	58	60	60	60
	All	55	57	57	57
JUN	W	56	57	57	57
	AN	58	60	60	60
	BN	60	62	62	62
	D	62	65	64	65
	C	63	65	65	65
	All	59	61	61	61

Alternative 2D and 5A: Stanislaus River at Orange Blossom Bridge					
Month	**Water Year Type**	**EXISTING CONDITIONS**	**NAA_ELT**	**A2D_ELT**	**A5A_ELT**
JUL	W	60	61	61	61
	AN	63	65	65	65
	BN	63	65	65	65
	D	64	66	66	66
	C	65	67	67	67
	All	63	65	65	65
AUG	W	60	62	62	62
	AN	63	64	64	64
	BN	63	65	65	65
	D	64	66	66	66
	C	65	67	67	67
	All	63	64	64	64
SEP	W	60	62	62	62
	AN	63	64	64	64
	BN	63	65	65	65
	D	63	65	65	65
	C	64	66	66	66
	All	62	64	64	64
OCT	W	59	61	61	61
	AN	59	61	61	61
	BN	59	60	60	60
	D	59	60	60	60
	C	60	62	62	62
	All	59	61	61	61
NOV	W	55	56	56	56
	AN	55	56	56	56
	BN	55	56	56	56
	D	55	56	56	56
	C	56	57	57	57
	All	55	57	57	57
DEC	W	50	52	52	52
	AN	50	51	51	51
	BN	49	51	51	51
	D	50	51	51	51
	C	50	51	51	51
	All	50	51	51	51

Table 2. Differences (°F)[a] (Percent Differences) between Pairs of Model Scenarios in Mean Monthly Water Temperatures in the Stanislaus River at Orange Blossom Bridge, Year-Round

Alternative 2D and 5A: Stanislaus River at Orange Blossom Bridge					
Month	**Water Year Type**	**EXISTING CONDITIONS VS. A2D_ELT**	**NAA_ELT VS. A2D_ELT**	**EXISTING CONDITIONS VS. A5A_ELT**	**NAA_ELT VS. A5A_ELT**
JAN	W	1.3 (2.8%)	0 (0%)	1.3 (2.8%)	0 (0%)
	AN	1.5 (3.1%)	0 (0%)	1.5 (3.1%)	0 (0%)
	BN	1.4 (2.9%)	0 (0%)	1.4 (2.9%)	0 (0%)
	D	1.3 (2.9%)	0 (0%)	1.3 (2.9%)	0 (0%)
	C	1.3 (2.6%)	0 (0%)	1.3 (2.6%)	0 (0%)
	All	1.4 (2.8%)	0 (0%)	1.4 (2.8%)	0 (0%)
FEB	W	1.3 (2.6%)	0 (0%)	1.3 (2.6%)	0 (0%)
	AN	1.4 (2.9%)	0 (0%)	1.4 (2.9%)	0 (0%)
	BN	1.5 (3.1%)	0 (0%)	1.5 (3.1%)	0 (0%)
	D	1.6 (3.3%)	0 (0%)	1.6 (3.3%)	0 (0%)
	C	1.6 (3.1%)	0 (0%)	1.6 (3.1%)	0 (0%)
	All	1.5 (3%)	0 (0%)	1.5 (3%)	0 (0%)
MAR	W	1.3 (2.5%)	0 (0%)	1.3 (2.5%)	0 (0%)
	AN	1.7 (3.5%)	0 (0%)	1.7 (3.5%)	0 (0%)
	BN	1.5 (2.9%)	0 (0%)	1.5 (2.9%)	0 (0%)
	D	1.7 (3.3%)	0 (0%)	1.7 (3.3%)	0 (0%)
	C	1.5 (2.7%)	0 (0%)	1.5 (2.7%)	0 (0%)
	All	1.5 (2.9%)	0 (0%)	1.5 (2.9%)	0 (0%)
APR	W	1.5 (2.9%)	0 (0%)	1.5 (2.9%)	0 (0%)
	AN	1.6 (3.1%)	0 (0%)	1.6 (3.1%)	0 (0%)
	BN	1.8 (3.4%)	0 (0%)	1.8 (3.4%)	0 (0%)
	D	1.7 (3.3%)	0 (0%)	1.7 (3.3%)	0 (0%)
	C	1.7 (3.1%)	0 (0%)	1.7 (3.1%)	0 (0%)
	All	1.6 (3.1%)	0 (0%)	1.6 (3.1%)	0 (0%)
MAY	W	1.6 (3%)	0 (0%)	1.6 (3%)	0 (0%)
	AN	1.7 (3.1%)	0 (0%)	1.7 (3.1%)	0 (0%)
	BN	2.2 (3.9%)	0 (0%)	2.2 (3.9%)	0 (0%)
	D	2 (3.5%)	0 (0%)	2 (3.5%)	0 (0%)
	C	2 (3.4%)	0 (0%)	2 (3.4%)	0 (0%)
	All	1.8 (3.3%)	0 (0%)	1.8 (3.3%)	0 (0%)
JUN	W	1.4 (2.5%)	0 (0%)	1.4 (2.5%)	0 (0%)
	AN	1.7 (3%)	0 (0%)	1.7 (3%)	0 (0%)
	BN	2.1 (3.4%)	0 (0%)	2.1 (3.4%)	0 (0%)
	D	2.5 (4%)	0 (0%)	2.5 (4%)	0 (0%)
	C	2.1 (3.4%)	0 (0%)	2.1 (3.4%)	0 (0%)
	All	1.9 (3.2%)	0 (0%)	1.9 (3.2%)	0 (0%)

Alternative 2D and 5A: Stanislaus River at Orange Blossom Bridge					
Month	**Water Year Type**	**EXISTING CONDITIONS VS. A2D_ELT**	**NAA_ELT VS. A2D_ELT**	**EXISTING CONDITIONS VS. A5A_ELT**	**NAA_ELT VS. A5A_ELT**
JUL	W	1.4 (2.4%)	0 (0%)	1.4 (2.4%)	0 (0%)
	AN	2 (3.3%)	0 (0%)	2 (3.3%)	0 (0%)
	BN	2 (3.2%)	0 (0%)	2 (3.2%)	0 (0%)
	D	2.3 (3.6%)	0 (0%)	2.3 (3.6%)	0 (0%)
	C	2.2 (3.4%)	0 (0%)	2.3 (3.5%)	0.1 (0.1%)
	All	1.9 (3.1%)	0 (0%)	1.9 (3.1%)	0 (0%)
AUG	W	1.8 (2.9%)	0 (0%)	1.8 (2.9%)	0 (0%)
	AN	1.8 (3%)	0 (0%)	1.8 (3%)	0 (0%)
	BN	1.7 (2.8%)	0 (0%)	1.7 (2.8%)	0 (0%)
	D	1.8 (2.8%)	0 (0%)	1.8 (2.8%)	0 (0%)
	C	2.3 (3.6%)	0 (0%)	2.1 (3.3%)	-0.2 (-0.2%)
	All	1.9 (3%)	0 (0%)	1.8 (3%)	0 (0%)
SEP	W	1.7 (2.8%)	0 (0%)	1.7 (2.8%)	0 (0%)
	AN	1.9 (3%)	0 (0%)	1.9 (3%)	0 (0%)
	BN	1.8 (2.9%)	0 (0%)	1.8 (2.9%)	0 (0%)
	D	1.8 (2.8%)	0 (0%)	1.8 (2.8%)	0 (0%)
	C	2.1 (3.2%)	0 (0%)	2 (3.1%)	-0.1 (-0.1%)
	All	1.8 (3%)	0 (0%)	1.8 (2.9%)	0 (0%)
OCT	W	1.6 (2.6%)	0 (0%)	1.6 (2.6%)	0 (0%)
	AN	1.4 (2.4%)	0 (0%)	1.4 (2.4%)	0 (0%)
	BN	1.4 (2.5%)	0 (0%)	1.4 (2.5%)	0 (0%)
	D	1.6 (2.7%)	0 (0%)	1.6 (2.7%)	0 (0%)
	C	1.7 (2.8%)	0 (0%)	1.7 (2.8%)	0 (0%)
	All	1.5 (2.6%)	0 (0%)	1.5 (2.6%)	0 (0%)
NOV	W	1.4 (2.5%)	0 (0%)	1.4 (2.5%)	0 (0%)
	AN	1.3 (2.4%)	0 (0%)	1.3 (2.4%)	0 (0%)
	BN	1.4 (2.6%)	0 (0%)	1.4 (2.6%)	0 (0%)
	D	1.3 (2.5%)	0 (0%)	1.3 (2.5%)	0 (0%)
	C	1.4 (2.5%)	0 (0%)	1.4 (2.5%)	0 (0%)
	All	1.4 (2.5%)	0 (0%)	1.4 (2.5%)	0 (0%)
DEC	W	1.3 (2.7%)	0 (0%)	1.3 (2.7%)	0 (0%)
	AN	1.3 (2.6%)	0 (0%)	1.3 (2.6%)	0 (0%)
	BN	1.4 (2.8%)	0 (0%)	1.4 (2.8%)	0 (0%)
	D	1.3 (2.5%)	0 (0%)	1.3 (2.5%)	0 (0%)
	C	1.3 (2.5%)	0 (0%)	1.3 (2.5%)	0 (0%)
	All	1.3 (2.6%)	0 (0%)	1.3 (2.6%)	0 (0%)

[a] Red boxes indicate that water temperatures under the alternative are more than 5% greater than water temperatures under the baseline; green boxes indicate that water temperatures under the alternative are more than 5% lower than water temperatures under the baseline.

Stanislaus River at Riverbank

Table 1. Mean Monthly Water Temperatures (°F) for Alternative 2D Model Scenarios in the Stanislaus River at Riverbank, Year-Round

Alternative 2D and 5A: Stanislaus River at Riverbank					
Month	**Water Year Type**	**EXISTING CONDITIONS**	**NAA_ELT**	**A2D_ELT**	**A5A_ELT**
JAN	W	47	48	48	48
	AN	47	48	48	48
	BN	46	48	48	48
	D	45	47	47	47
	C	46	47	47	47
	All	46	48	48	48
FEB	W	49	51	51	51
	AN	50	51	51	51
	BN	50	51	51	51
	D	50	51	51	51
	C	51	52	52	52
	All	50	51	51	51
MAR	W	51	52	52	52
	AN	52	53	53	53
	BN	53	55	55	55
	D	54	56	56	56
	C	54	55	55	55
	All	52	54	54	54
APR	W	52	53	53	53
	AN	53	55	55	55
	BN	54	56	56	56
	D	54	56	56	56
	C	57	58	58	58
	All	54	55	55	55
MAY	W	56	57	57	57
	AN	57	59	59	59
	BN	58	60	60	60
	D	59	61	61	61
	C	60	62	62	62
	All	58	59	59	59
JUN	W	60	61	61	61
	AN	62	64	64	64
	BN	64	66	66	66
	D	66	69	69	69
	C	66	68	68	68
	All	63	65	65	65

Alternative 2D and 5A: Stanislaus River at Riverbank					
Month	**Water Year Type**	**EXISTING CONDITIONS**	**NAA_ELT**	**A2D_ELT**	**A5A_ELT**
JUL	W	65	67	67	67
	AN	68	70	70	70
	BN	68	70	70	70
	D	68	70	70	70
	C	68	70	70	70
	All	67	69	69	69
AUG	W	65	67	67	67
	AN	67	69	69	69
	BN	67	68	68	68
	D	68	69	69	69
	C	67	69	69	69
	All	66	68	68	68
SEP	W	64	65	65	65
	AN	66	68	68	68
	BN	66	67	67	67
	D	66	68	68	68
	C	66	68	68	68
	All	65	67	67	67
OCT	W	59	61	61	61
	AN	59	61	61	61
	BN	59	60	60	60
	D	59	60	60	60
	C	61	62	62	62
	All	60	61	61	61
NOV	W	53	55	55	55
	AN	53	54	54	54
	BN	53	54	54	54
	D	53	54	54	54
	C	54	55	55	55
	All	53	54	54	54
DEC	W	48	49	49	49
	AN	48	49	49	49
	BN	47	48	48	48
	D	47	48	48	48
	C	47	48	48	48
	All	47	49	49	49

Table 2. Differences (°F)[a] (Percent Differences) between Pairs of Model Scenarios in Mean Monthly Water Temperatures in the Stanislaus River at Riverbank, Year-Round

Alternative 2D and 5A: Stanislaus River at Riverbank					
Month	**Water Year Type**	**EXISTING CONDITIONS VS. A2D_ELT**	**NAA_ELT VS. A2D_ELT**	**EXISTING CONDITIONS VS. A5A_ELT**	**NAA_ELT VS. A5A_ELT**
JAN	W	1.3 (2.8%)	0 (0%)	1.3 (2.8%)	0 (0%)
	AN	1.4 (3.1%)	0 (0%)	1.4 (3.1%)	0 (0%)
	BN	1.3 (2.7%)	0 (0%)	1.3 (2.7%)	0 (0%)
	D	1.2 (2.7%)	0 (0%)	1.2 (2.7%)	0 (0%)
	C	1.2 (2.6%)	0 (0%)	1.2 (2.6%)	0 (0%)
	All	1.3 (2.8%)	0 (0%)	1.3 (2.8%)	0 (0%)
FEB	W	1.2 (2.5%)	0 (0%)	1.2 (2.5%)	0 (0%)
	AN	1.4 (2.8%)	0 (0%)	1.4 (2.8%)	0 (0%)
	BN	1.6 (3.1%)	0 (0%)	1.6 (3.1%)	0 (0%)
	D	1.7 (3.3%)	0 (0%)	1.7 (3.3%)	0 (0%)
	C	1.6 (3.1%)	0 (0%)	1.6 (3.1%)	0 (0%)
	All	1.4 (2.9%)	0 (0%)	1.4 (2.9%)	0 (0%)
MAR	W	1.1 (2.1%)	0 (0%)	1.1 (2.1%)	0 (0%)
	AN	1.7 (3.3%)	0 (0%)	1.7 (3.3%)	0 (0%)
	BN	1.3 (2.5%)	0 (0%)	1.3 (2.5%)	0 (0%)
	D	1.7 (3.2%)	0 (0%)	1.7 (3.2%)	0 (0%)
	C	1.4 (2.6%)	0 (0%)	1.4 (2.6%)	0 (0%)
	All	1.4 (2.7%)	0 (0%)	1.4 (2.7%)	0 (0%)
APR	W	1.4 (2.7%)	0 (0%)	1.4 (2.7%)	0 (0%)
	AN	1.6 (2.9%)	0 (0%)	1.6 (2.9%)	0 (0%)
	BN	1.8 (3.4%)	0 (0%)	1.8 (3.4%)	0 (0%)
	D	1.7 (3.2%)	0 (0%)	1.7 (3.2%)	0 (0%)
	C	1.7 (3%)	0 (0%)	1.7 (3%)	0 (0%)
	All	1.6 (3%)	0 (0%)	1.6 (3%)	0 (0%)
MAY	W	1.6 (3%)	0 (0%)	1.6 (3%)	0 (0%)
	AN	1.9 (3.3%)	0 (0%)	1.9 (3.3%)	0 (0%)
	BN	2.4 (4.2%)	0 (0%)	2.4 (4.2%)	0 (0%)
	D	2.1 (3.6%)	0 (0%)	2.1 (3.6%)	0 (0%)
	C	2 (3.3%)	0 (0%)	2 (3.3%)	0 (0%)
	All	2 (3.4%)	0 (0%)	2 (3.4%)	0 (0%)
JUN	W	1.2 (2%)	0 (0%)	1.2 (2%)	0 (0%)
	AN	1.9 (3%)	0 (0%)	1.9 (3%)	0 (0%)
	BN	2 (3.1%)	0 (0%)	2 (3.1%)	0 (0%)
	D	2.4 (3.6%)	0 (0%)	2.4 (3.6%)	0 (0%)
	C	2.1 (3.1%)	0 (0%)	2 (3.1%)	0 (0%)
	All	1.8 (2.8%)	0 (0%)	1.8 (2.8%)	0 (0%)

Alternative 2D and 5A: Stanislaus River at Riverbank					
Month	**Water Year Type**	**EXISTING CONDITIONS VS. A2D_ELT**	**NAA_ELT VS. A2D_ELT**	**EXISTING CONDITIONS VS. A5A_ELT**	**NAA_ELT VS. A5A_ELT**
JUL	W	1.4 (2.1%)	0 (0%)	1.4 (2.1%)	0 (0%)
	AN	2 (2.9%)	0 (0%)	2 (2.9%)	0 (0%)
	BN	1.8 (2.7%)	0 (0%)	1.8 (2.7%)	0 (0%)
	D	2.2 (3.2%)	0 (0%)	2.2 (3.2%)	0 (0%)
	C	2 (2.9%)	0 (0%)	2 (2.9%)	0 (0%)
	All	1.8 (2.7%)	0 (0%)	1.8 (2.7%)	0 (0%)
AUG	W	1.8 (2.8%)	0 (0%)	1.8 (2.8%)	0 (0%)
	AN	1.8 (2.7%)	0 (0%)	1.8 (2.7%)	0 (0%)
	BN	1.6 (2.5%)	0 (0%)	1.6 (2.5%)	0 (0%)
	D	1.7 (2.4%)	0 (0%)	1.7 (2.4%)	0 (0%)
	C	2.1 (3.1%)	0 (0%)	1.9 (2.8%)	-0.2 (-0.3%)
	All	1.8 (2.7%)	0 (0%)	1.8 (2.7%)	0 (-0.1%)
SEP	W	1.7 (2.7%)	0 (0%)	1.7 (2.7%)	0 (0%)
	AN	1.9 (2.9%)	0 (0%)	1.9 (2.9%)	0 (0%)
	BN	1.8 (2.7%)	0 (0%)	1.8 (2.7%)	0 (0%)
	D	1.8 (2.7%)	0 (0%)	1.8 (2.7%)	0 (0%)
	C	1.9 (2.9%)	0 (0%)	1.8 (2.7%)	-0.1 (-0.2%)
	All	1.8 (2.8%)	0 (0%)	1.8 (2.7%)	0 (0%)
OCT	W	1.4 (2.4%)	0 (0%)	1.4 (2.4%)	0 (0%)
	AN	1.3 (2.2%)	0 (0%)	1.3 (2.2%)	0 (0%)
	BN	1.2 (2.1%)	0 (0%)	1.2 (2.1%)	0 (0%)
	D	1.4 (2.3%)	0 (0%)	1.4 (2.3%)	0 (0%)
	C	1.5 (2.5%)	0 (0%)	1.5 (2.5%)	0 (0%)
	All	1.4 (2.3%)	0 (0%)	1.4 (2.3%)	0 (0%)
NOV	W	1.3 (2.4%)	0 (0%)	1.3 (2.4%)	0 (0%)
	AN	1.2 (2.3%)	0 (0%)	1.2 (2.3%)	0 (0%)
	BN	1.2 (2.3%)	0 (0%)	1.2 (2.3%)	0 (0%)
	D	1.2 (2.2%)	0 (0%)	1.2 (2.2%)	0 (0%)
	C	1.2 (2.3%)	0 (0%)	1.2 (2.3%)	0 (0%)
	All	1.2 (2.3%)	0 (0%)	1.2 (2.3%)	0 (0%)
DEC	W	1.3 (2.7%)	0 (0%)	1.3 (2.7%)	0 (0%)
	AN	1.2 (2.5%)	0 (0%)	1.2 (2.5%)	0 (0%)
	BN	1.2 (2.6%)	0 (0%)	1.2 (2.6%)	0 (0%)
	D	1.1 (2.3%)	0 (0%)	1.1 (2.3%)	0 (0%)
	C	1.1 (2.4%)	0 (0%)	1.1 (2.4%)	0 (0%)
	All	1.2 (2.5%)	0 (0%)	1.2 (2.5%)	0 (0%)

[a] Red boxes indicate that water temperatures under the alternative are more than 5% greater than water temperatures under the baseline; green boxes indicate that water temperatures under the alternative are more than 5% lower than water temperatures under the baseline.

Stanislaus River at the Confluence with the San Joaquin River

Table 1. Mean Monthly Water Temperatures (°F) for Alternative 2D Model Scenarios in the Stanislaus River at the Confluence with the San Joaquin River, Year-Round

Alternative 2D and 5A: Stanislaus River at the Confluence with the San Joaquin River					
Month	**Water Year Type**	**EXISTING CONDITIONS**	**NAA_ELT**	**A2D_ELT**	**A5A_ELT**
JAN	W	46	48	48	48
	AN	46	47	47	47
	BN	46	47	47	47
	D	45	46	46	46
	C	45	46	46	46
	All	46	47	47	47
FEB	W	50	51	51	51
	AN	50	52	52	52
	BN	50	51	51	51
	D	50	52	52	52
	C	51	53	53	53
	All	50	52	52	52
MAR	W	52	53	53	53
	AN	53	54	54	54
	BN	54	55	55	55
	D	55	57	57	57
	C	55	56	56	56
	All	54	55	55	55
APR	W	54	55	55	55
	AN	55	57	57	57
	BN	56	58	58	58
	D	57	58	58	58
	C	59	60	60	60
	All	56	57	57	57
MAY	W	59	60	60	60
	AN	60	62	62	62
	BN	60	63	63	63
	D	61	64	64	64
	C	63	65	65	65
	All	60	62	62	62
JUN	W	62	64	64	64
	AN	65	67	67	67
	BN	66	68	68	68
	D	68	70	70	70
	C	68	70	70	70
	All	65	67	67	67

Alternative 2D and 5A: Stanislaus River at the Confluence with the San Joaquin River					
Month	**Water Year Type**	**EXISTING CONDITIONS**	**NAA_ELT**	**A2D_ELT**	**A5A_ELT**
JUL	W	68	69	69	69
	AN	70	72	72	72
	BN	70	71	71	71
	D	70	72	72	72
	C	70	72	72	72
	All	69	71	71	71
AUG	W	67	69	69	69
	AN	69	70	70	70
	BN	68	70	70	70
	D	69	71	71	71
	C	69	70	70	70
	All	68	70	70	70
SEP	W	65	67	67	67
	AN	67	69	69	69
	BN	67	68	68	68
	D	67	69	69	69
	C	67	68	68	68
	All	66	68	68	68
OCT	W	60	61	61	61
	AN	60	61	61	61
	BN	59	60	60	60
	D	59	61	61	61
	C	61	62	62	62
	All	60	61	61	61
NOV	W	53	54	54	54
	AN	52	53	53	53
	BN	52	53	53	53
	D	52	53	53	53
	C	53	54	54	54
	All	52	54	54	54
DEC	W	47	48	48	48
	AN	46	48	48	48
	BN	45	47	47	47
	D	45	46	46	46
	C	45	46	46	46
	All	46	47	47	47

Table 2. Differences (°F)[a] (Percent Differences) between Pairs of Model Scenarios in Mean Monthly Water Temperatures in the Stanislaus River at the Confluence with the San Joaquin River, Year-Round

Alternative 2D and 5A: Stanislaus River at the Confluence with the San Joaquin River					
Month	**Water Year Type**	**EXISTING CONDITIONS VS. A2D_ELT**	**NAA_ELT VS. A2D_ELT**	**EXISTING CONDITIONS VS. A5A_ELT**	**NAA_ELT VS. A5A_ELT**
JAN	W	1.3 (2.9%)	0 (0%)	1.3 (2.9%)	0 (0%)
	AN	1.4 (3%)	0 (0%)	1.4 (3%)	0 (0%)
	BN	1.3 (2.9%)	0 (0%)	1.3 (2.9%)	0 (0%)
	D	1.2 (2.7%)	0 (0%)	1.2 (2.7%)	0 (0%)
	C	1.3 (2.9%)	0 (0%)	1.3 (2.9%)	0 (0%)
	All	1.3 (2.9%)	0 (0%)	1.3 (2.9%)	0 (0%)
FEB	W	1.2 (2.4%)	0 (0%)	1.2 (2.4%)	0 (0%)
	AN	1.4 (2.8%)	0 (0%)	1.4 (2.8%)	0 (0%)
	BN	1.5 (3.1%)	0 (0%)	1.5 (3.1%)	0 (0%)
	D	1.5 (3.1%)	0 (0%)	1.5 (3.1%)	0 (0%)
	C	1.5 (3%)	0 (0%)	1.5 (3%)	0 (0%)
	All	1.4 (2.8%)	0 (0%)	1.4 (2.8%)	0 (0%)
MAR	W	1 (1.9%)	0 (0%)	1 (1.9%)	0 (0%)
	AN	1.6 (3%)	0 (0%)	1.6 (3%)	0 (0%)
	BN	1.2 (2.2%)	0 (0%)	1.2 (2.2%)	0 (0%)
	D	1.6 (2.9%)	0 (0%)	1.6 (2.9%)	0 (0%)
	C	1.3 (2.3%)	0 (0%)	1.3 (2.3%)	0 (0%)
	All	1.3 (2.4%)	0 (0%)	1.3 (2.4%)	0 (0%)
APR	W	1.3 (2.4%)	0 (0%)	1.3 (2.4%)	0 (0%)
	AN	1.5 (2.7%)	0 (0%)	1.5 (2.7%)	0 (0%)
	BN	1.7 (3.1%)	0 (0%)	1.7 (3.1%)	0 (0%)
	D	1.6 (2.9%)	0 (0%)	1.6 (2.9%)	0 (0%)
	C	1.5 (2.6%)	0 (0%)	1.5 (2.6%)	0 (0%)
	All	1.5 (2.7%)	0 (0%)	1.5 (2.7%)	0 (0%)
MAY	W	1.6 (2.8%)	0 (0%)	1.6 (2.8%)	0 (0%)
	AN	2 (3.3%)	0 (0%)	2 (3.3%)	0 (0%)
	BN	2.3 (3.8%)	0 (0%)	2.3 (3.8%)	0 (0%)
	D	2.1 (3.4%)	0 (0%)	2.1 (3.4%)	0 (0%)
	C	1.9 (3%)	0 (0%)	1.9 (3%)	0 (0%)
	All	1.9 (3.2%)	0 (0%)	1.9 (3.2%)	0 (0%)
JUN	W	1.2 (1.9%)	0 (0%)	1.2 (1.9%)	0 (0%)
	AN	1.8 (2.8%)	0 (0%)	1.9 (2.9%)	0 (0%)
	BN	1.8 (2.7%)	0 (0%)	1.8 (2.7%)	0 (0%)
	D	1.9 (2.8%)	0 (0%)	1.9 (2.8%)	0 (0%)
	C	1.8 (2.7%)	0 (0%)	1.8 (2.7%)	0 (0%)
	All	1.7 (2.5%)	0 (0%)	1.7 (2.5%)	0 (0%)

Alternative 2D and 5A: Stanislaus River at the Confluence with the San Joaquin River					
Month	**Water Year Type**	**EXISTING CONDITIONS VS. A2D_ELT**	**NAA_ELT VS. A2D_ELT**	**EXISTING CONDITIONS VS. A5A_ELT**	**NAA_ELT VS. A5A_ELT**
JUL	W	1.4 (2.1%)	0 (0%)	1.4 (2.1%)	0 (0%)
	AN	1.8 (2.5%)	0 (0%)	1.8 (2.5%)	0 (0%)
	BN	1.6 (2.3%)	0 (0%)	1.6 (2.3%)	0 (0%)
	D	1.8 (2.6%)	0 (0%)	1.8 (2.6%)	0 (0%)
	C	1.8 (2.5%)	0 (0%)	1.8 (2.5%)	0 (0%)
	All	1.7 (2.4%)	0 (0%)	1.7 (2.4%)	0 (0%)
AUG	W	1.9 (2.8%)	0 (0%)	1.9 (2.8%)	0 (0%)
	AN	1.7 (2.4%)	0 (0%)	1.7 (2.4%)	0 (0%)
	BN	1.6 (2.3%)	0 (0%)	1.6 (2.3%)	0 (0%)
	D	1.6 (2.3%)	0 (0%)	1.6 (2.3%)	0 (0%)
	C	1.9 (2.8%)	0 (0%)	1.7 (2.4%)	-0.3 (-0.4%)
	All	1.8 (2.6%)	0 (0%)	1.7 (2.5%)	-0.1 (-0.1%)
SEP	W	1.8 (2.7%)	0 (0%)	1.8 (2.7%)	0 (0%)
	AN	1.8 (2.7%)	0 (0%)	1.8 (2.7%)	0 (0%)
	BN	1.8 (2.6%)	0 (0%)	1.8 (2.6%)	0 (0%)
	D	1.7 (2.6%)	0 (0%)	1.7 (2.6%)	0 (0%)
	C	1.8 (2.7%)	0 (0%)	1.6 (2.5%)	-0.2 (-0.3%)
	All	1.8 (2.7%)	0 (0%)	1.7 (2.6%)	0 (-0.1%)
OCT	W	1.3 (2.2%)	0 (0%)	1.3 (2.2%)	0 (0%)
	AN	1.2 (2%)	0 (0%)	1.2 (2%)	0 (0%)
	BN	1.1 (1.8%)	0 (0%)	1.1 (1.8%)	0 (0%)
	D	1.3 (2.1%)	0 (0%)	1.3 (2.1%)	0 (0%)
	C	1.5 (2.4%)	0 (0%)	1.5 (2.4%)	0 (0%)
	All	1.3 (2.1%)	0 (0%)	1.3 (2.1%)	0 (0%)
NOV	W	1.2 (2.3%)	0 (0%)	1.2 (2.3%)	0 (0%)
	AN	1.2 (2.3%)	0 (0%)	1.2 (2.3%)	0 (0%)
	BN	1.2 (2.3%)	0 (0%)	1.2 (2.3%)	0 (0%)
	D	1.1 (2.2%)	0 (0%)	1.1 (2.2%)	0 (0%)
	C	1.2 (2.2%)	0 (0%)	1.2 (2.2%)	0 (0%)
	All	1.2 (2.3%)	0 (0%)	1.2 (2.3%)	0 (0%)
DEC	W	1.3 (2.7%)	0 (0%)	1.3 (2.7%)	0 (0%)
	AN	1.2 (2.5%)	0 (0%)	1.2 (2.5%)	0 (0%)
	BN	1.2 (2.7%)	0 (0%)	1.2 (2.7%)	0 (0%)
	D	1 (2.2%)	0 (0%)	1 (2.2%)	0 (0%)
	C	1.1 (2.4%)	0 (0%)	1.1 (2.4%)	0 (0%)
	All	1.2 (2.5%)	0 (0%)	1.2 (2.5%)	0 (0%)

[a] Red boxes indicate that water temperatures under the alternative are more than 5% greater than water temperatures under the baseline; green boxes indicate that water temperatures under the alternative are more than 5% lower than water temperatures under the baseline.

Appendix C

Supplemental Modeling Requested by State Water Resources Control Board Related to Increased Delta Outflows

Appendix C
Supplemental Modeling Requested by the State Water Resources Control Board Related to Increased Delta Outflows

C.1 Introduction and Purpose of the Supplemental Modeling

The State Water Resources Control Board (State Water Board) is expected to issue discretionary approvals considered a "project" under California Environmental Quality Act (CEQA), and therefore, the State Water Board is identified as a Responsible Agency for purposes of California Department of Water Resources (DWR's) CEQA document. DWR prepared the Bay Delta Conservation Plan (BDCP) Draft Environmental Impact Report/Environmental Impact Statement (EIR/EIS) and this Partially Recirculated Environmental Impact Report/Supplemental Environmental Impact Statement (RDEIR/SDEIS) in consideration of the State Water Board and other Responsible Agency approvals and specifically included Alternative 8 in the BDCP Draft EIR/EIS at the request of State Water Board. However, as with many Responsible Agencies, the State Water Board's consideration of the proposed project is not limited to the scope of the CEQA analysis and the State Water Board water right approval process may require consideration of issues beyond that required in CEQA. Therefore, at the request of State Water Board staff, supplemental modeling at year 2025 (Early Long Term [ELT]) was conducted to evaluate an operational scenario that provides higher Delta outflows than Alternative 4A, while including model assumptions that avoid impacts to fish and aquatic resources attributable to reductions in cold water pool storage and flow modifications under Alternative 8 and other higher outflow scenarios analyzed in the BDCP Draft EIR/EIS. This evaluation was conducted primarily to consider increases in outflow, without consideration of water supply benefits, and as such, an alternative that included this operational scenario would likely not meet the project objectives or purpose and need statement. Therefore, the purpose of this evaluation was to provide a broader range of Delta outflows and other operational parameters to consider during the State Water Board's anticipated water rights hearing on the petition for changes in State Water Project (SWP) and Central Valley Project (CVP) authorized points of diversion necessary to implement the proposed project. In order to provide Delta outflow similar to what was included in Alternative 8 without impacting instream flows and storage, additional Delta outflows (beyond those presented for Alternative 4 in the BDCP Draft EIR/EIS or Alternative 4A in this RDEIR/SDEIS) were achieved by reducing SWP and CVP exports. The modeling was based on "Alternative 4H3", which includes existing regulatory outflow requirements (i.e., Fall X2 per the U.S. Fish and Wildlife Service reasonable and prudent alternative and 1995 Bay-Delta Water Quality Control Plan [WQCP] adoption of State Water Resources Control Board Decision 1641 [D-1641] outflow for the remainder of the year) (see Section 4.1.2.2 for a more detailed description of H3 operations) and increasing outflows through a number of operational adjustments, including substantial export reductions. Delta outflows were up to the levels specified in Table C-A below. These additional Delta outflows could potentially be further optimized to maximize fisheries benefits without having additional water supply impacts compared to this supplemental modeling scenario.

In general, the intent behind the additional modeling was to evaluate the water supply effects of a high-Delta outflow scenario (beyond that modeled for Alternative 4 in the BDCP Draft EIR/EIS or Alternative 4A in this RDEIR/SDEIS) that provides both general and specific benefits to fish and their habitat related to increases in outflow during the fall (September through November), winter/spring (January through June), and summer (July and August) hydrological periods beyond those specified by the U.S. Fish and Wildlife Service and National Marine Fisheries Service in the 2008 and 2009 Biological Opinions, existing California Department of Fish & Wildlife California Endangered Species Act determinations, and the State Water Board's current WQCP. Increased fall Delta outflow will shift the low salinity zone further downstream in the Delta, likely resulting, based on current understanding of the science, in more favorable conditions for Delta smelt habitat in the western Delta and Suisun region. Similarly, increased winter/spring Delta outflow will shift the low salinity zone further downstream into the Suisun region likely resulting in more favorable conditions for longfin smelt and Delta smelt habitat. Higher Delta outflow during this period could also shift pelagic fish further from the export pumps and assist out-migrating salmonids. Additionally, the increased winter/spring Delta outflow would push fresh water through the Delta, past the Suisun region, and out into the San Francisco Bay likely benefiting native estuarine species that have evolved under conditions of seasonally fluctuating salinity. The increase in Delta outflow during the summer over the amount specified in Alternative 4A may provide general habitat benefits and a quantity of flow that can be adaptively managed to benefit Delta smelt when conditions during the previous winter and spring are likely to produce a strong cohort. The relationships between the survival and abundance of various species and habitat conditions and outflows are currently under active investigation by the Collaborative Adaptive Management Team, an interagency group of scientists investigating outflow and other issues pertinent to CVP and SWP Delta operations. These issues will also be central to the State Water Board's current water quality control planning and other decision making processes.

C.2 Modeling Assumptions

Modeling was conducted using Alt 4_H3 as a 'starting point' and applying the outflow criteria shown in Table C-A below while attempting to avoid adverse upstream effects by relying only on the Delta export curtailments for achieving new Delta outflow goals. The outflow targets were applied as goals to be met, when possible, through export reductions rather than as hard constraints and the targeted Delta outflow values were not achieved for every combination of month and water-year types.

Table C-A. State Water Resources Control Board Outflow Targets for Supplemental Modeling

State Water Board Requested Delta Outflow Targets to Be Met with Export Reductions from Alternative 4H3	
Month	**Delta Outflow cfs (water-year type)**
October	7,100 (C, D, BN); 11,400 (AN, W)
November	7,100 (C, D, BN); 11,400 (AN, W)
December	11,400 (all)
January	35,000 (all)
February	35,000 (all)
March	44,500 (W, AN, BN); 25,000 (D, C)
April	44,500 (W, AN, BN); 25,000 (D, C)
May	44,500 (W, AN, BN); 25,000 (D, C)
June	7,100 (C, D, BN); 11,400 (AN, W)
July	Maximum (7,100 or D-1641)
August	7,100 (all)
September	7,100 (C, D, BN); 11,400 (AN, W)

cfs = cubic feet per second
Water Year Type:
AN = above normal year
BN = below normal year
C = critical year
D = dry year
W = wet year

In addition to these specific outflow targets, the following modeling assumptions were used to modify the Alt 4_H3 modeling.

Table C-B. Assumptions Used for the Supplemental Modeling

Modeling Objective	Modeling Assumption
Delta outflows	• To achieve the outflows shown in Table C-A, Delta export curtailments and upstream releases were applied in July, August, and September in all water year types, except Critical. • During July, August, and September of Critical years, and in all other months of other water year types, only Delta export curtailments were applied (i.e., there were no upstream releases to meet outflow objectives). • Delta exports were never reduced to less than the 1,500 cfs health and safety minimum.
South Delta Operations	• South Delta operations were further restricted as shown in Table C-C below.
Yolo Bypass Restoration	• No Yolo Bypass restoration was assumed.
Salinity Compliance	• The modeling used the current D-1641 compliance locations.
Restoration	• The modeling includes 25,000 acres of tidal marsh restoration.
Timeframe	• The modeling assumed the Early-Long-term conditions (ELT) with climate change and sea level rise assumptions the same as those used for other BDCP ELT evaluations (i.e., climate change Q5, 15 cm of sea level rise, as included in Draft BDCP and in Alternatives 4A, 2D, and 5A)

Table C-C. South Delta and Head of Old River Barrier Operations Assumptions Used for the Supplemental Modeling

PAN (CS5 Sep 2012 Uncapped)

Old and Middle River Flow Requirements

WY	W	AN	BN	D	C
Oct[a,d]	-3500	-3500	-5000	-5000	-5000
Nov[a,d]	-3500	-3500	-5000	-5000	-5000
Dec[c,d]	-3500	-3500	-5000	-5000	-5000
Jan	0	0	-2500	-2500	-2500
Feb	0	0	-2500	-2500	-2500
Mar[b]	Qv, Qo: (<3500,-2500), (>=3500,0), (>=10000, 1000), (>15000, 2000) **or** -2000				
Apr	Qvem, Qomr: (<5000,-2000), (6000,1000), (10000, 2000), (15000, 3000), (>=30000,6000) **or** -2000				
May					
Jun[b]	Qv, Qo: (<3500,-2500), (>=3500,0), (>=10000, 1000), (>15000, 2000) **or** -2000				
Jul[d]	-5000	-5000	-5000	-5000	-5000
Aug[d]	-5000	-5000	-5000	-5000	-5000
Sep[d]	-5000	-5000	-5000	-5000	-5000

[a] For before and after D-1641 fall pulse; No exports during D-1641 pulse (2 weeks)
[b] SJR based OMR per Scen 6 for Jun, with lowest OMR at -2500 cfs
[c] -2000 when Delta smelt RPA triggered
[d] -5,000 cfs for WET years and year following WET years

Head of Old River Barrier Operations

WY	W	AN	BN	D	C
Oct	IN/OUT	IN/OUT	IN/OUT	IN/OUT	IN/OUT
Nov	IN/OUT	IN/OUT	IN/OUT	IN/OUT	IN/OUT
Dec	OUT	OUT	OUT	OUT	OUT
Jan	IN/OUT	IN/OUT	IN/OUT	IN/OUT	IN/OUT
Feb	IN/OUT	IN/OUT	IN/OUT	IN/OUT	IN/OUT
March	IN	IN	IN	IN	IN
April	IN	IN	IN	IN	IN
May	IN	IN	IN	IN	IN
Jun	IN	IN	IN	IN	IN
Jul	OUT	OUT	OUT	OUT	OUT
Aug	OUT	OUT	OUT	OUT	OUT
Sep	OUT	OUT	OUT	OUT	OUT

C.3 CALSIM II Results

This document includes comparison plots of average monthly patterns of storages and flows by water year type for No Action Alternative at ELT, Alternative 4 H3 at ELT, Alternative 4 H4 at ELT and Alternative 4 H3 based State Water Board scenario (State Water Board scenario) at ELT from April 2015.

Briefly, State Water Board scenario includes additional year-round south Delta Old and Middle River flow requirements and Delta outflow goals, over and above the Alternative 4 H3. Additional Delta outflow goals under the State Water Board scenario are achieved to the extent possible only through Delta export curtailments.

Parameters plotted include:

- Monthly Average Sacramento River at Keswick Flow
- Monthly Average Feather River at Thermalito Flow
- Monthly Average American River at Nimbus Flow
- Monthly Average Delta Outflow
- Monthly Average Combined Old and Middle River Flow
- Monthly Average Sacramento River Flow Downstream of North Delta Intakes
- End-of-Month Trinity Lake Storage
- End-of-Month Shasta Lake Storage
- End-of-Month Lake Oroville Storage
- End-of-Month Folsom Lake Storage
- Monthly Average Total Delta Exports

Water year type classification used in here is based on historical Sacramento River 40-30-30 index.

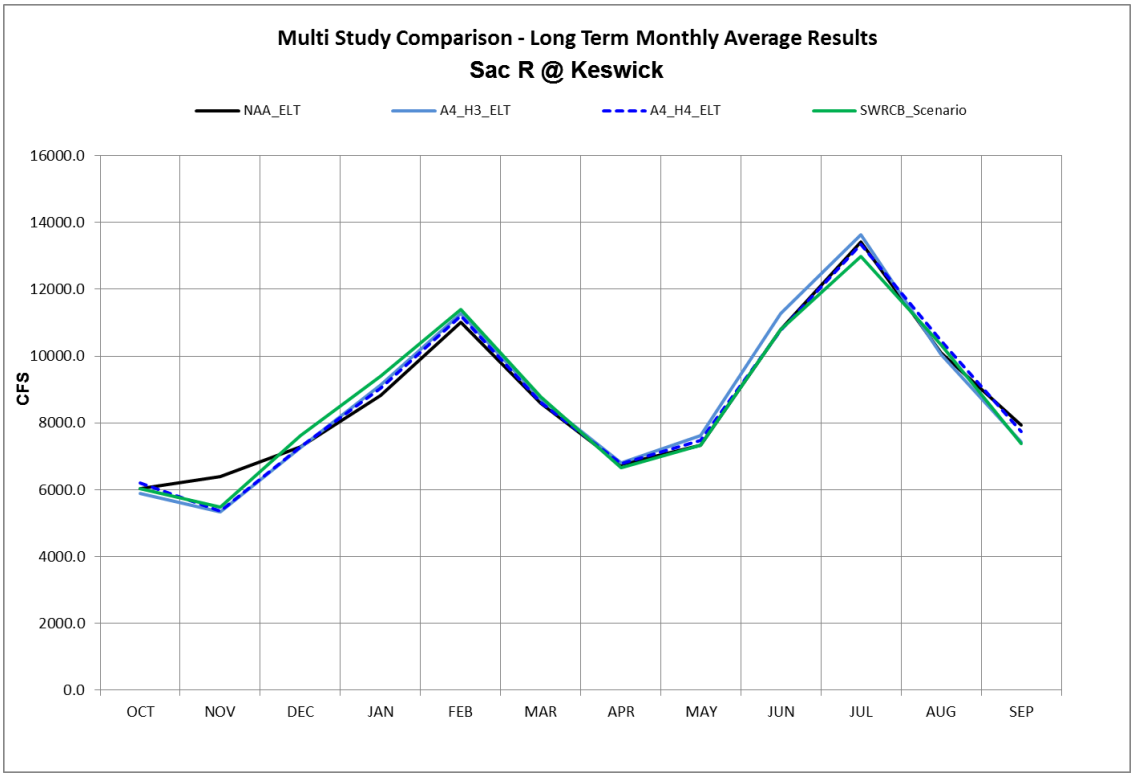

Figure 1: Long-term Average Monthly Sacramento River at Keswick Flow

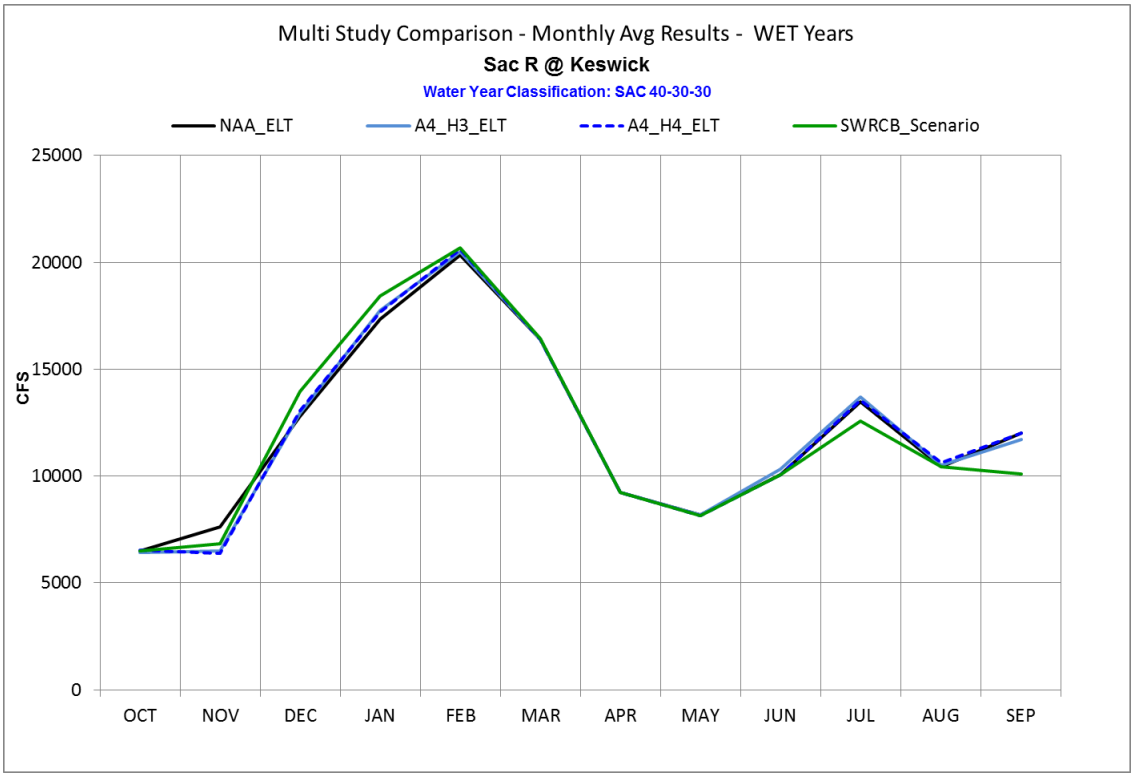

Figure 2: Wet Year Average Monthly Sacramento River at Keswick Flow

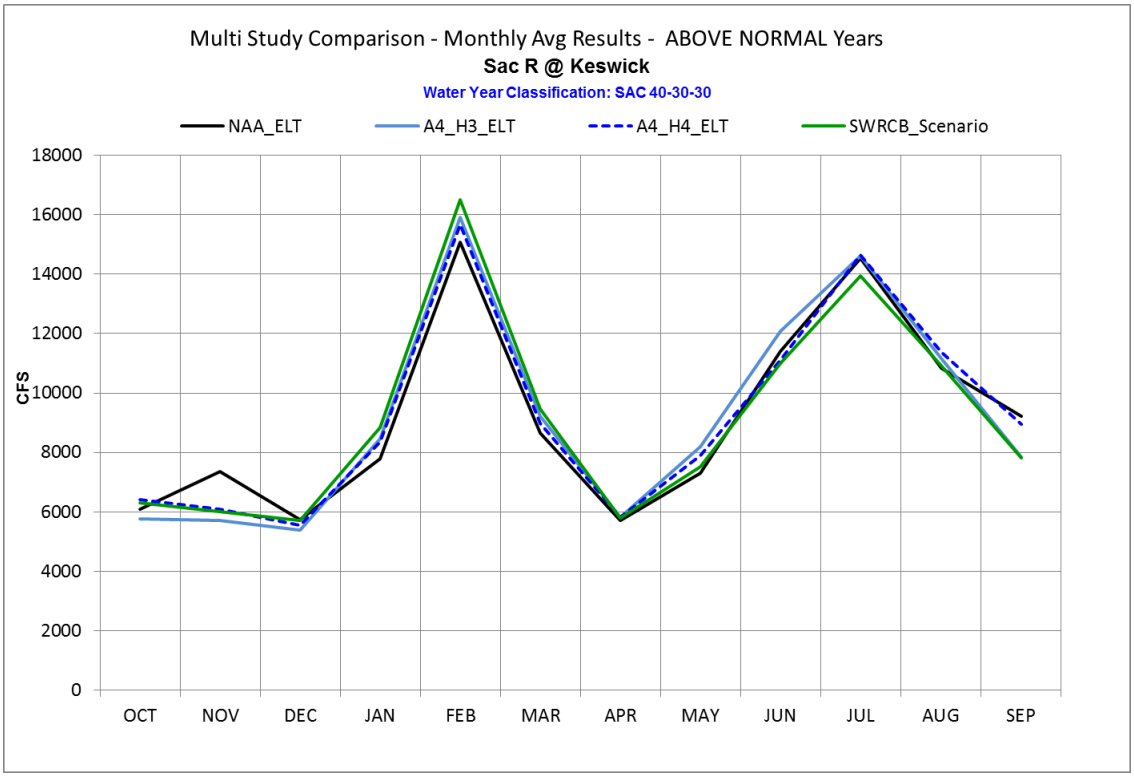

Figure 3: Above Normal (AN) Year Average Monthly Sacramento River at Keswick Flow

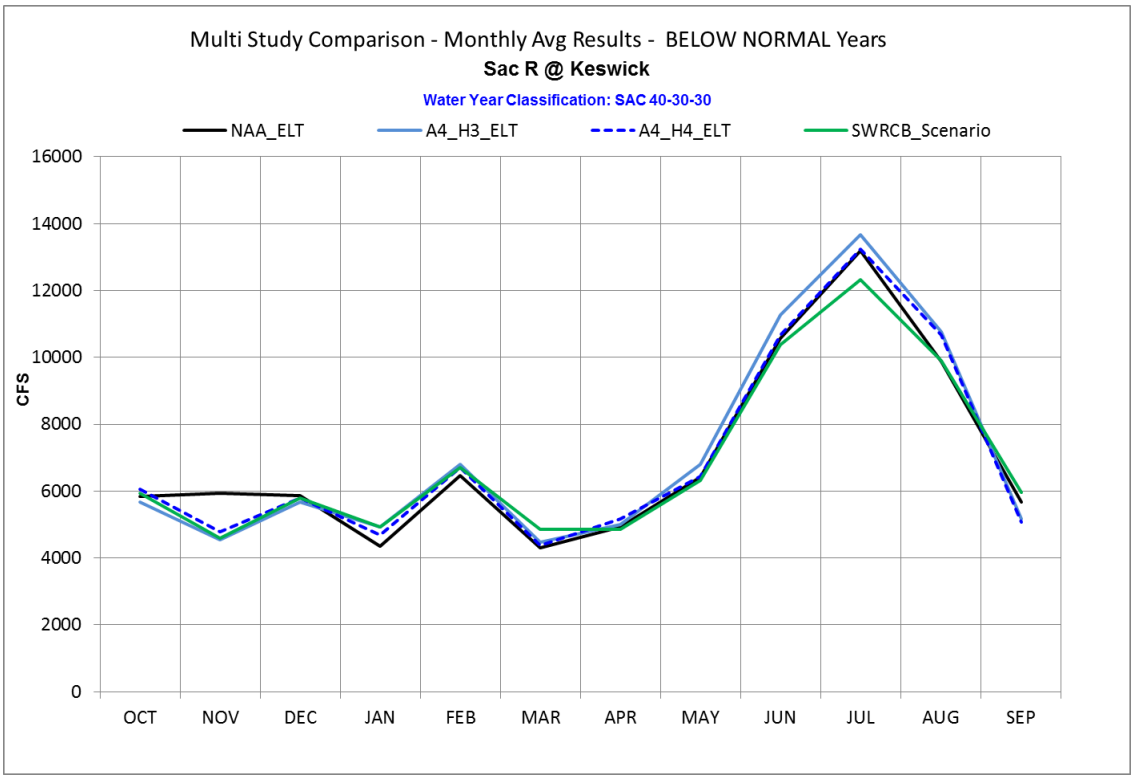

Figure 4: Below Normal (BN) Year Average Monthly Sacramento River at Keswick Flow

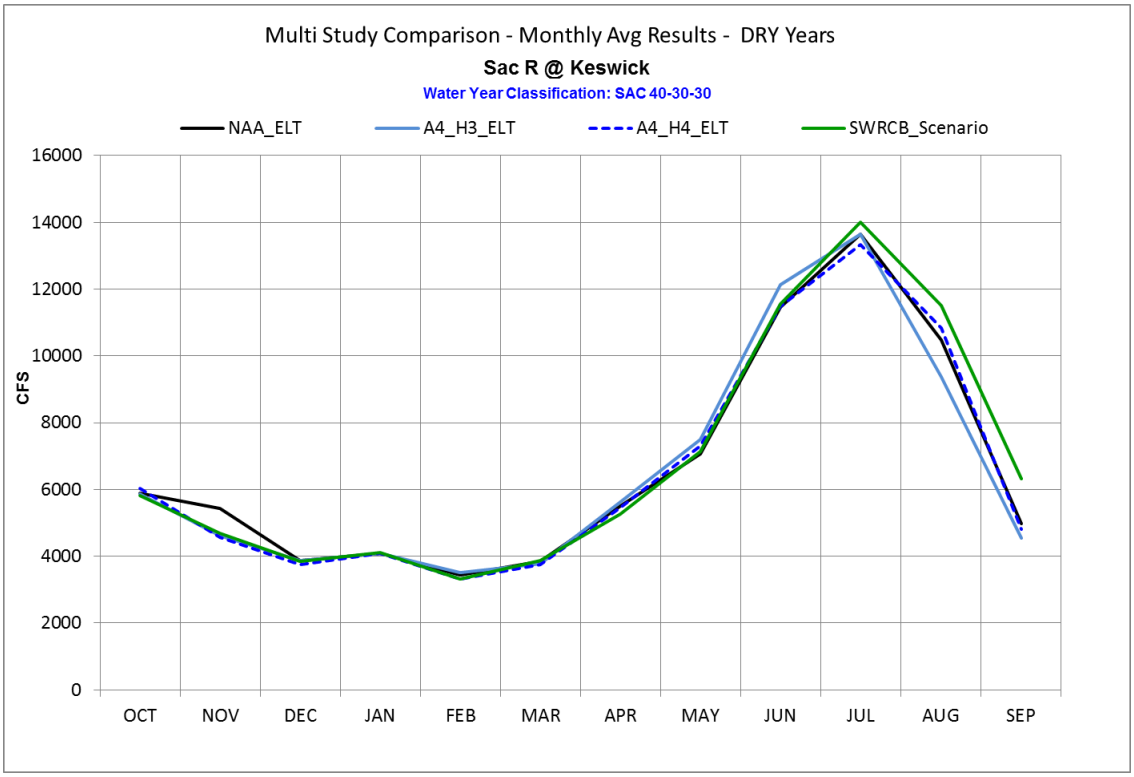

Figure 5: Dry Year Average Monthly Sacramento River at Keswick Flow

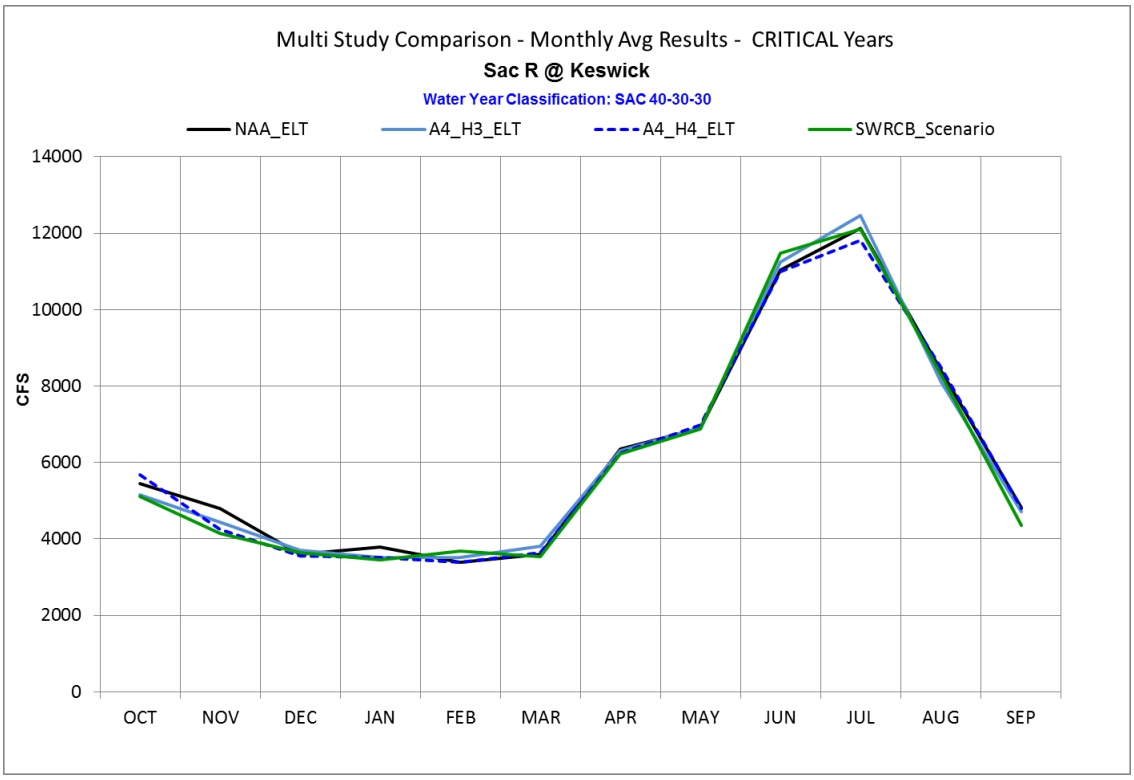

Figure 6: Critical Year Average Monthly Sacramento River at Keswick Flow

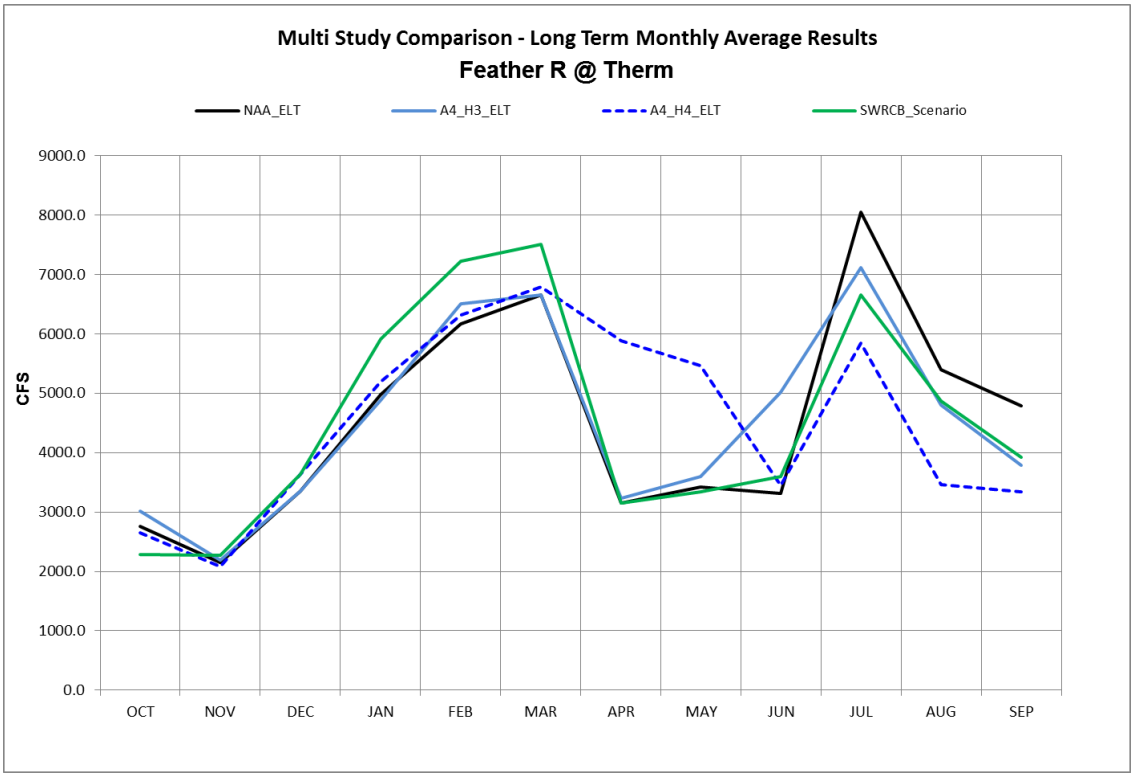

Figure 7: Long-term Average Monthly Feather River at Thermalito Flow

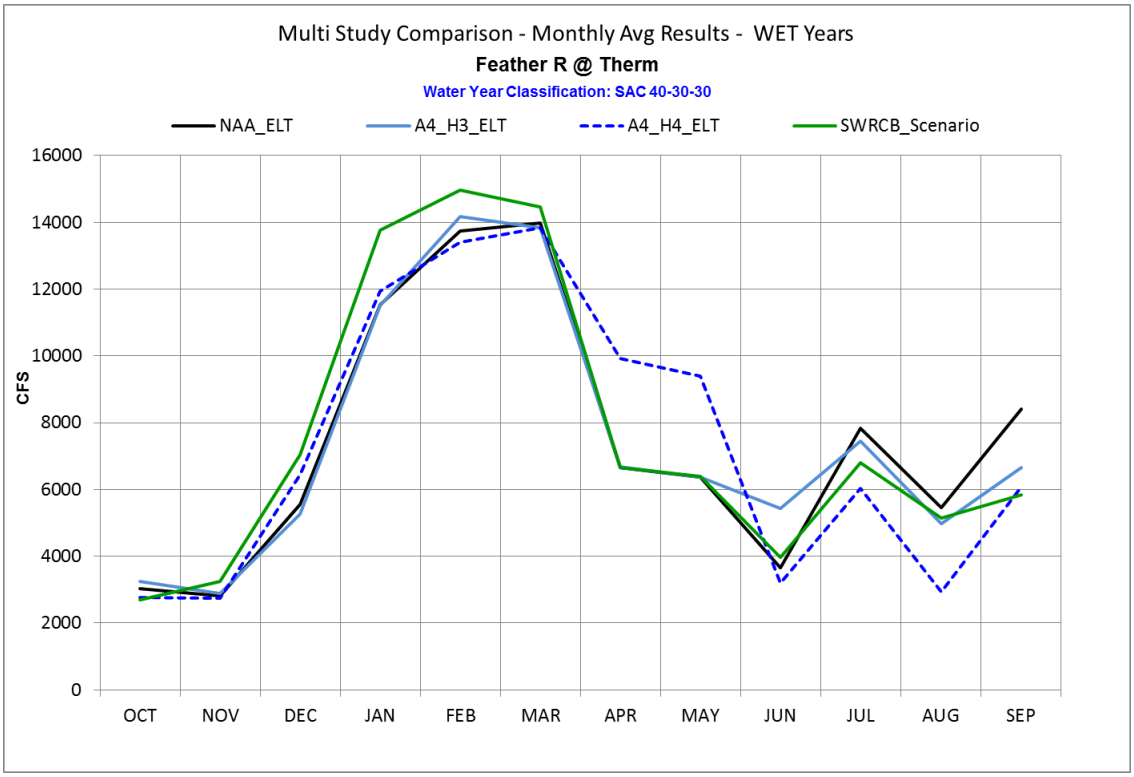

Figure 8: Wet Year Average Monthly Feather River at Thermalito Flow

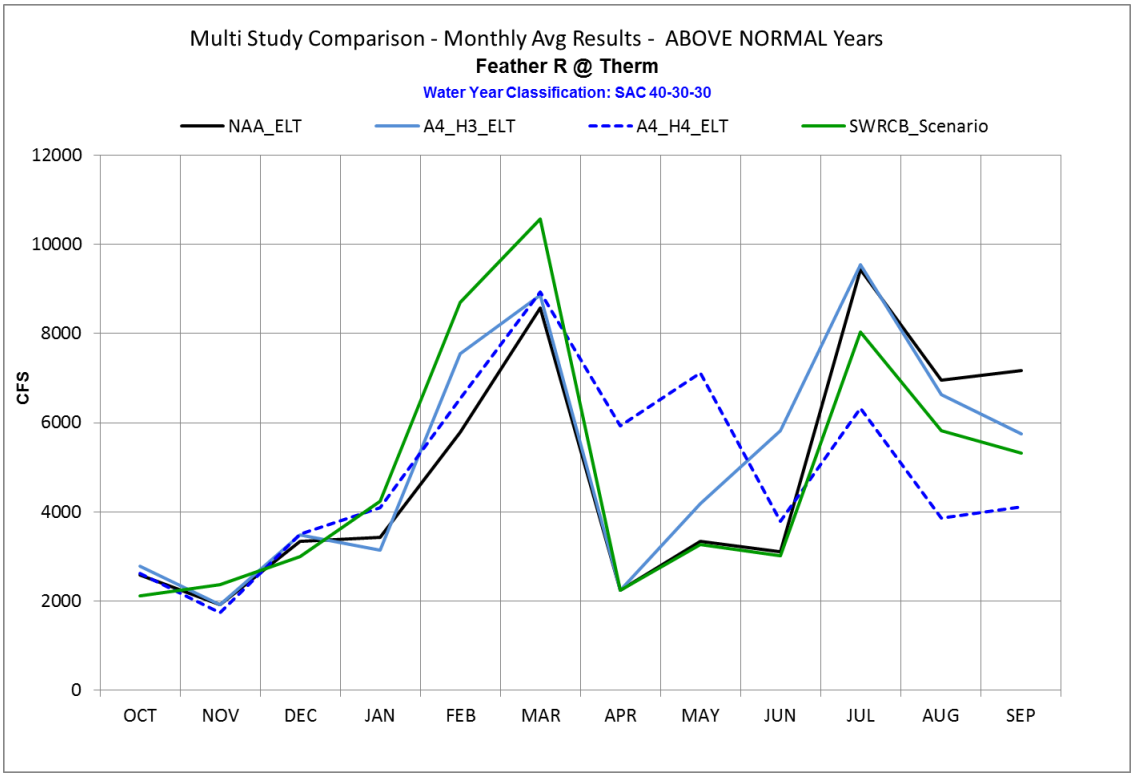

Figure 9: Above Normal Year Average Monthly Feather River at Thermalito Flow

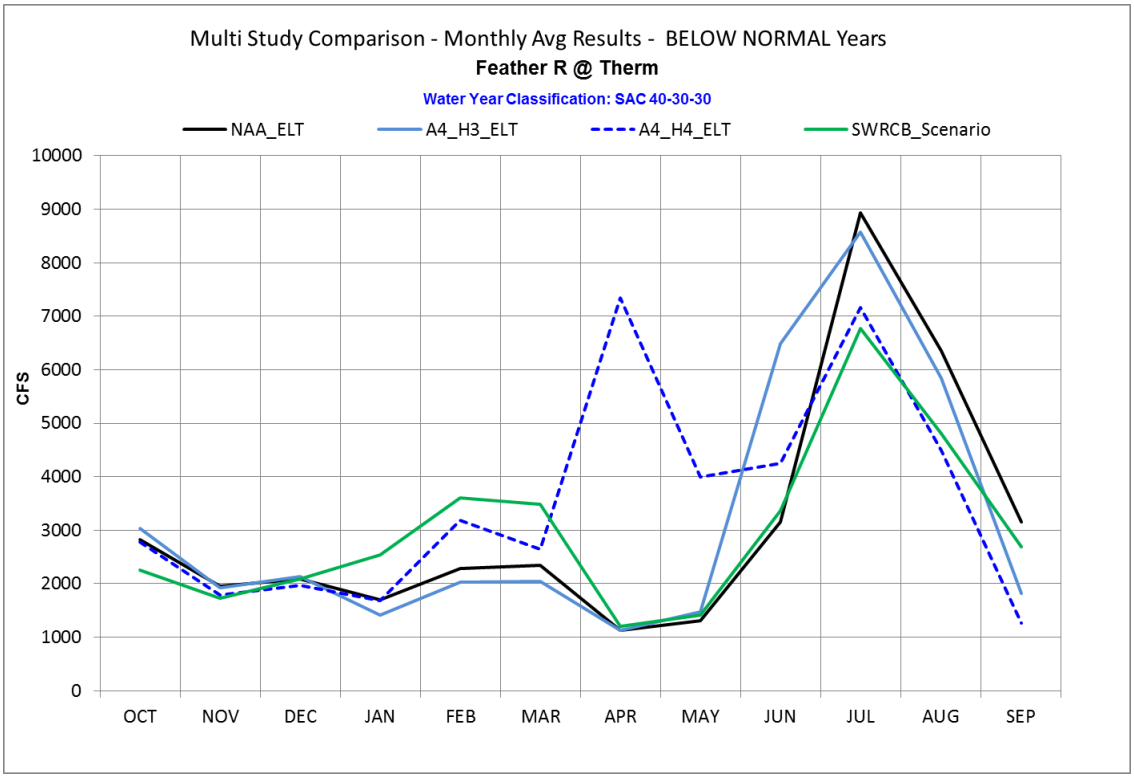

Figure 10: Below Normal Year Average Monthly Feather River at Thermalito Flow

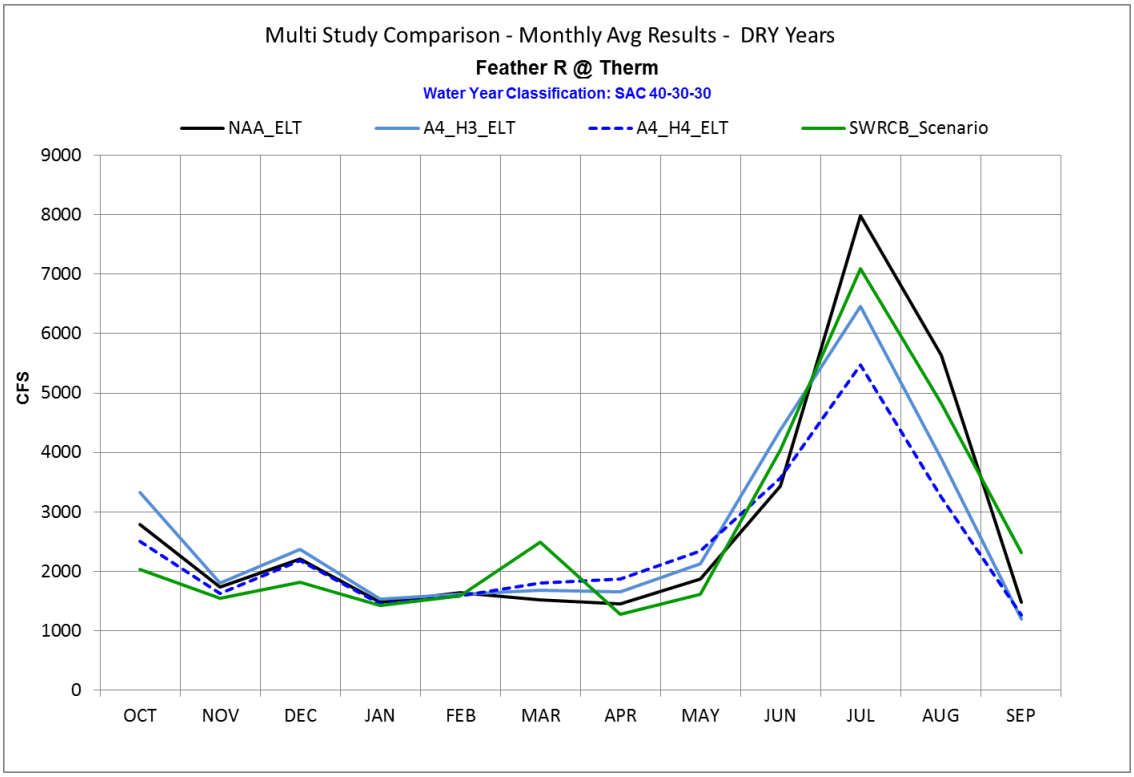

Figure 11: Dry Year Average Monthly Feather River at Thermalito Flow

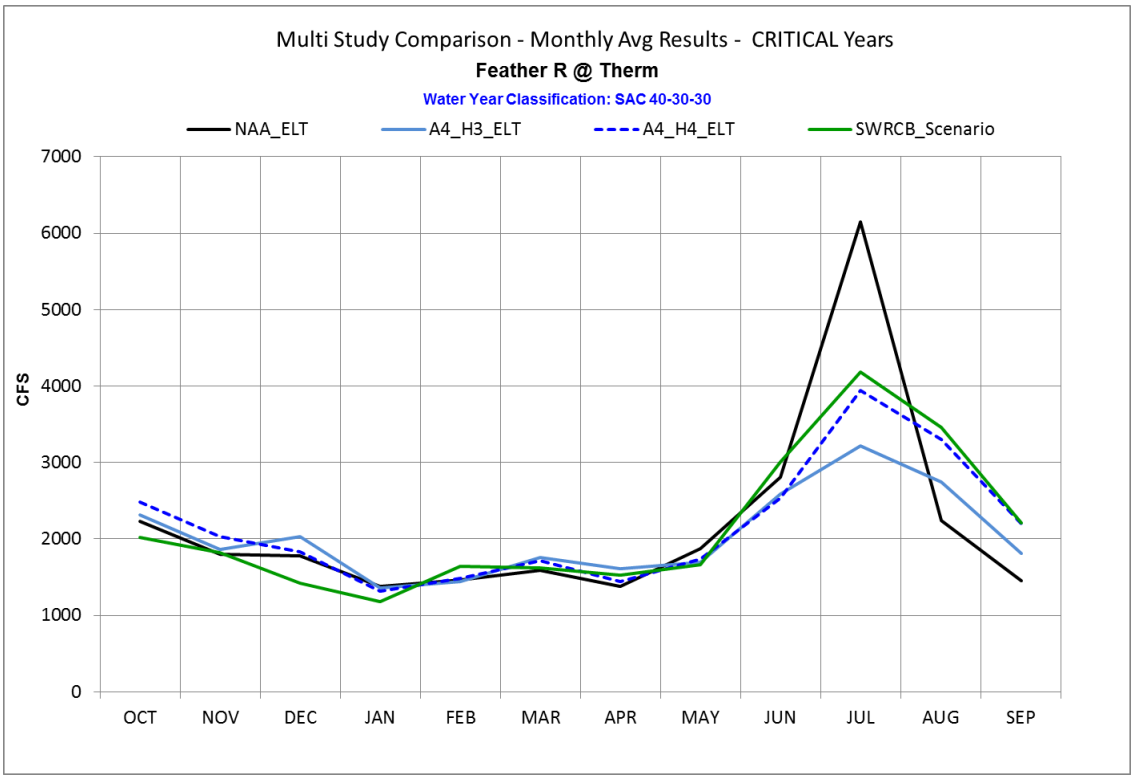

Figure 12: Critical Year Average Monthly Feather River at Thermalito Flow

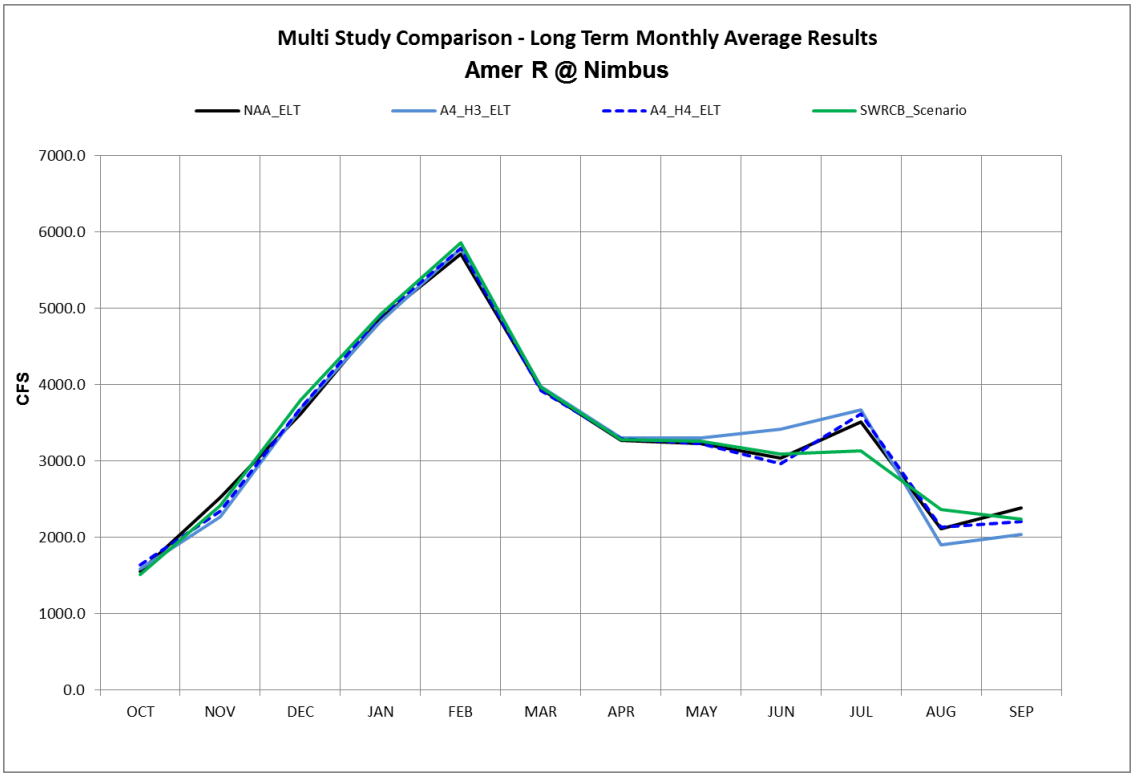

Figure 13: Long-term Average Monthly American River at Nimbus Flow

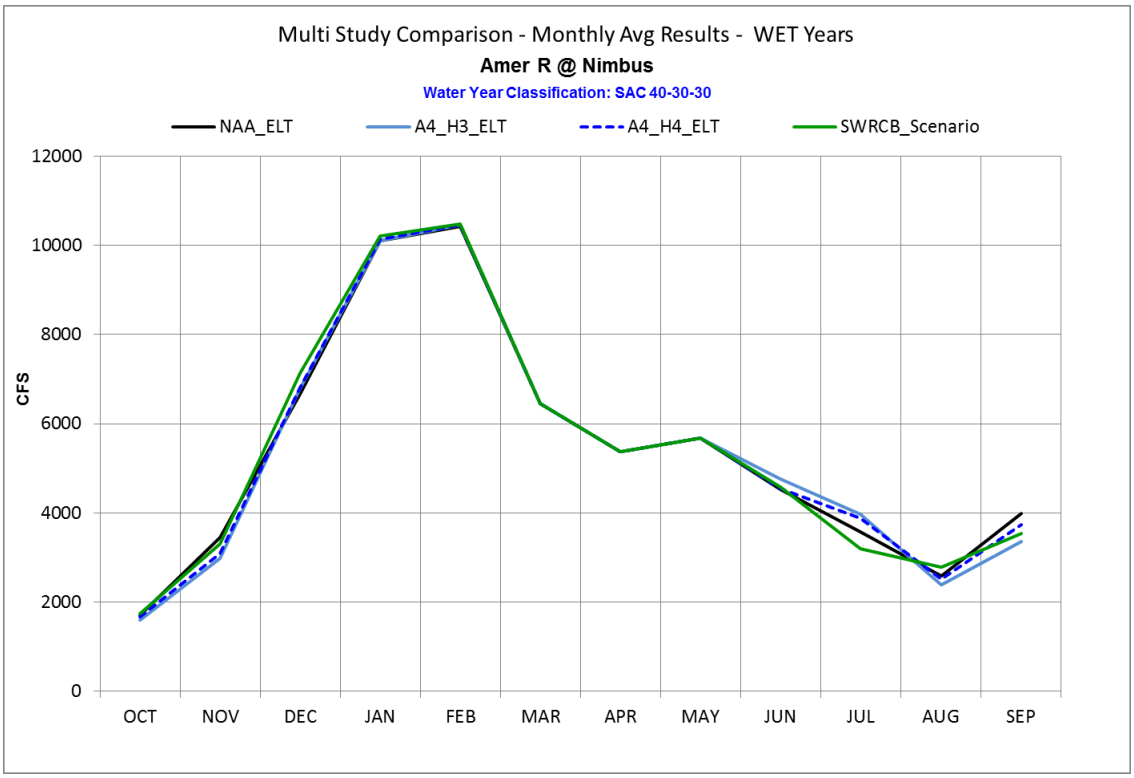

Figure 14: Wet Year Average Monthly American River at Nimbus Flow

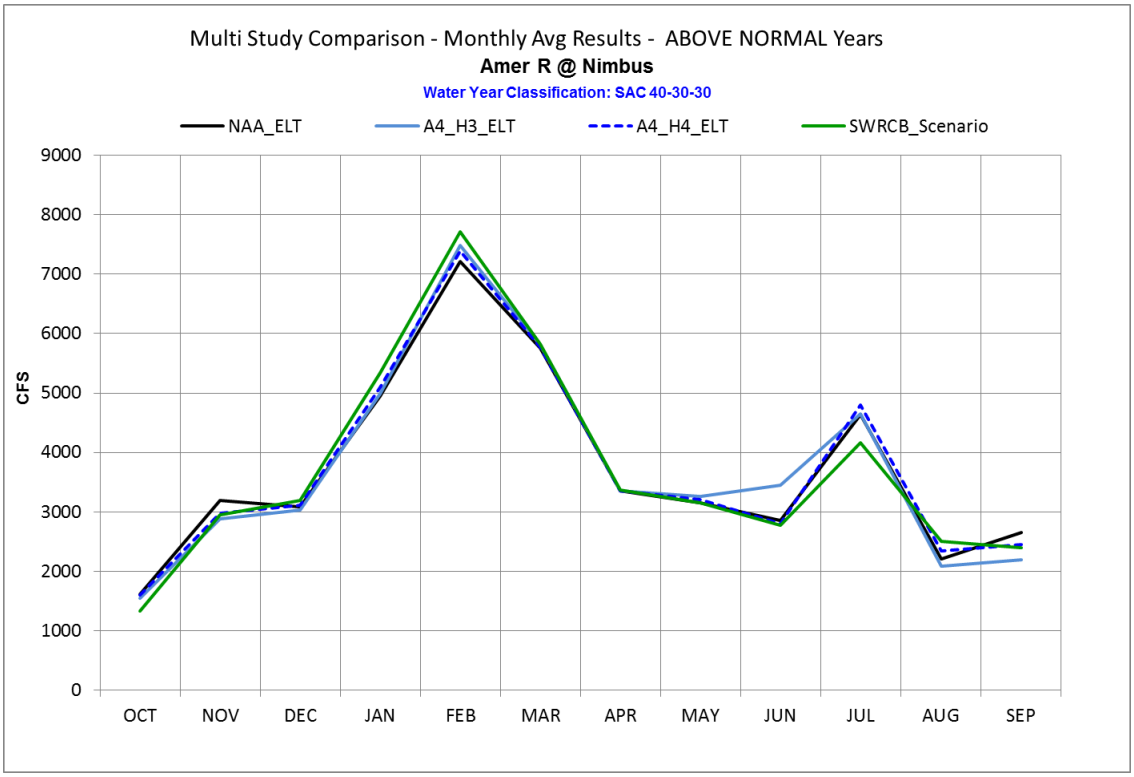

Figure 15: Above Normal Year Average Monthly American River at Nimbus Flow

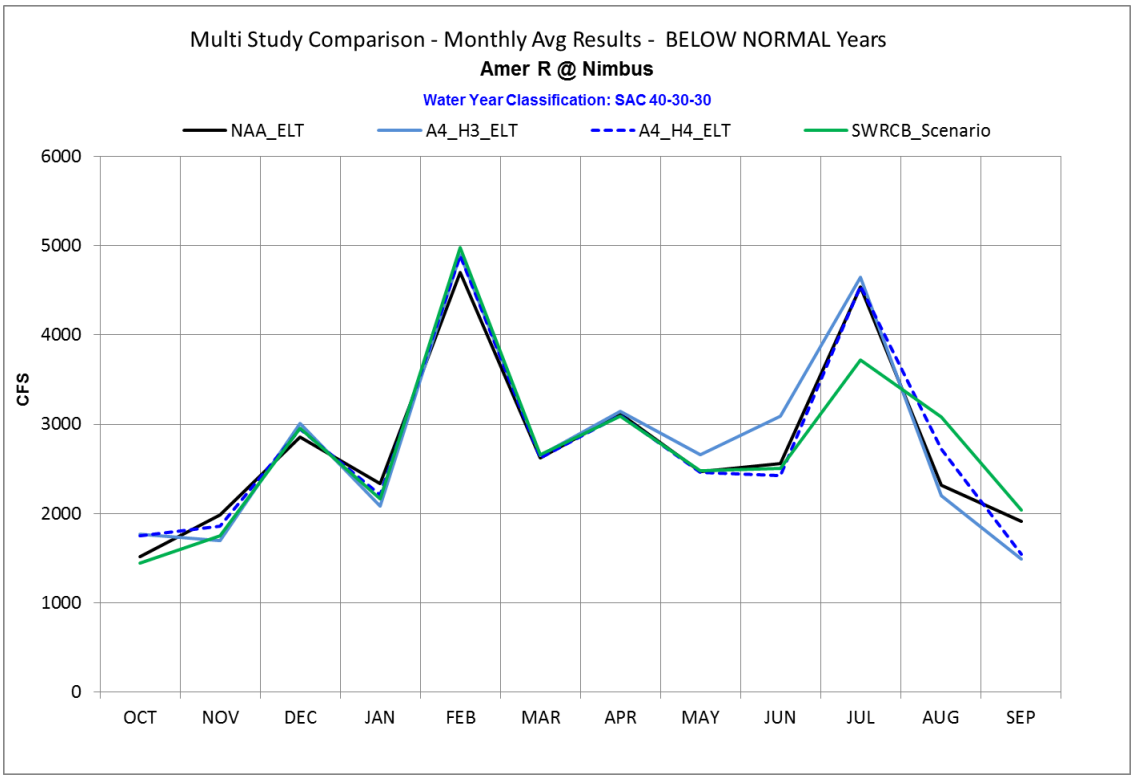

Figure 16: Below Normal Year Average Monthly American River at Nimbus Flow

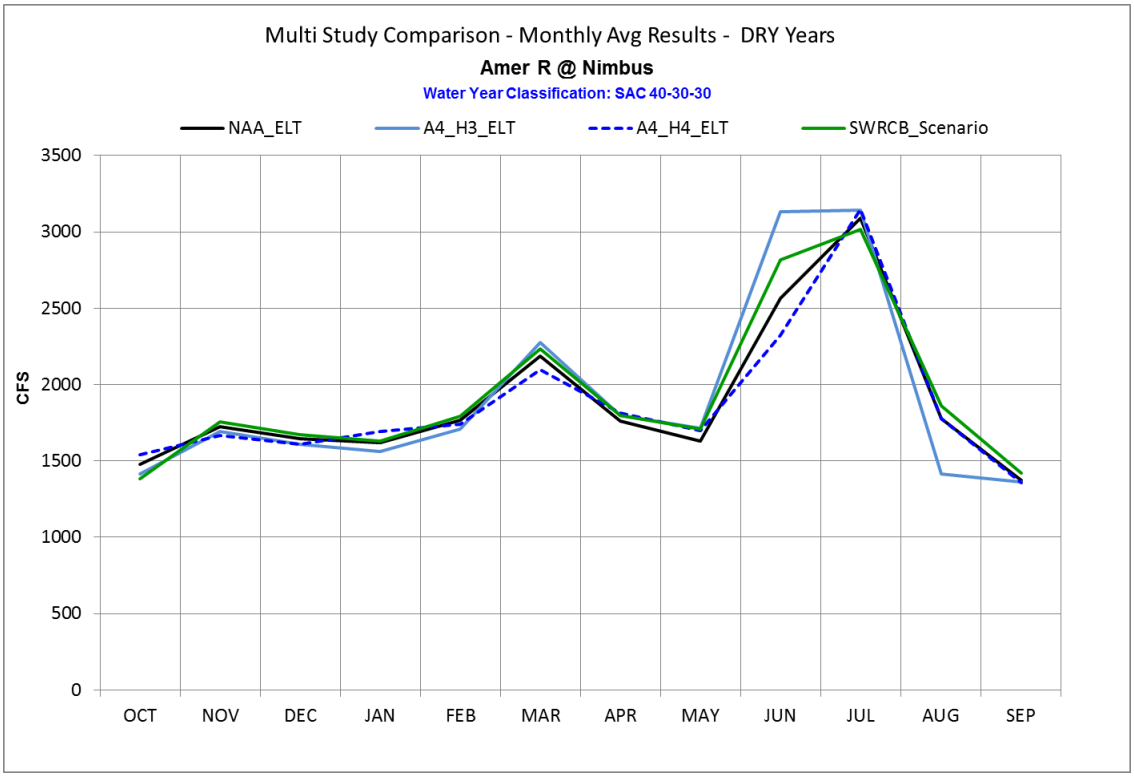

Figure 17: Dry Year Average Monthly American River at Nimbus Flow

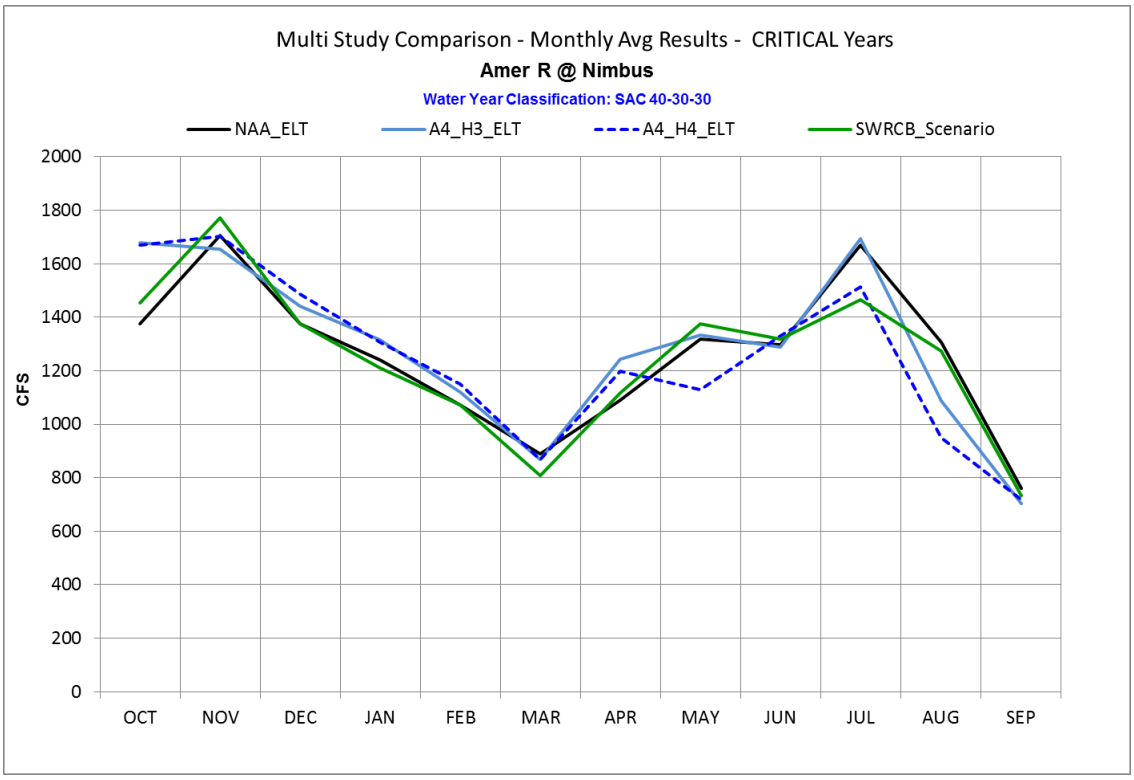

Figure 18: Critical Year Average Monthly American River at Nimbus Flow

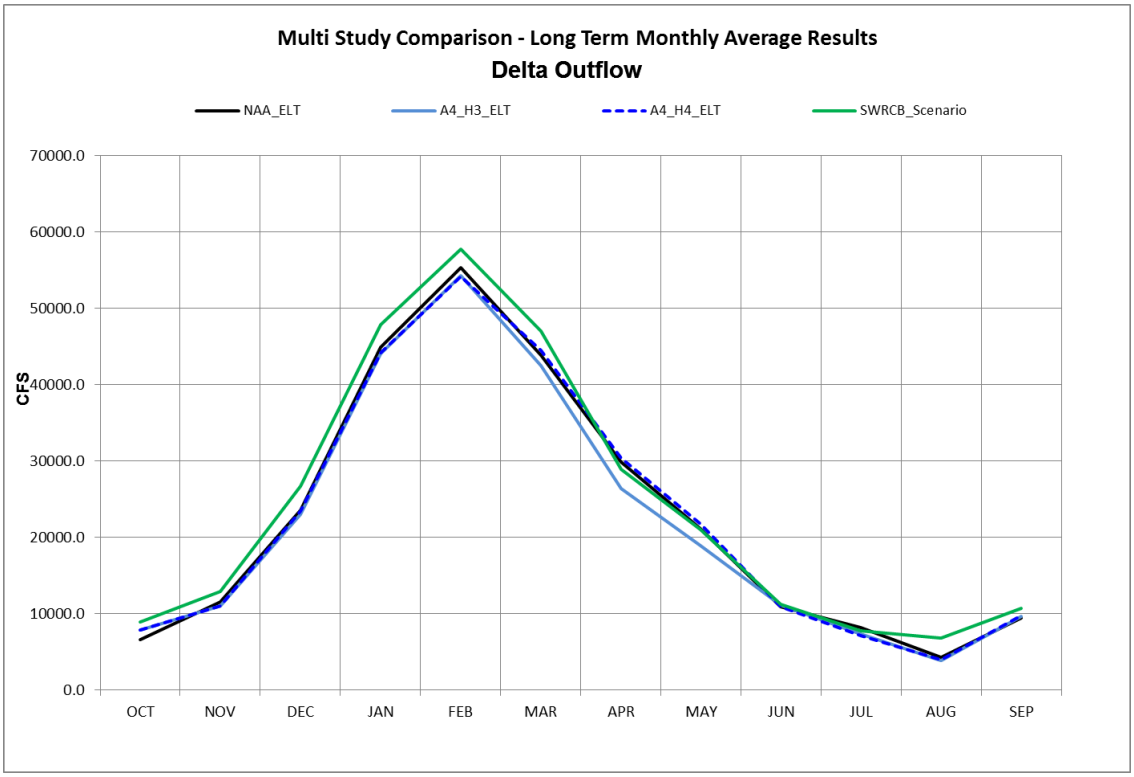

Figure 19: Long-term Average Monthly Delta Outflow

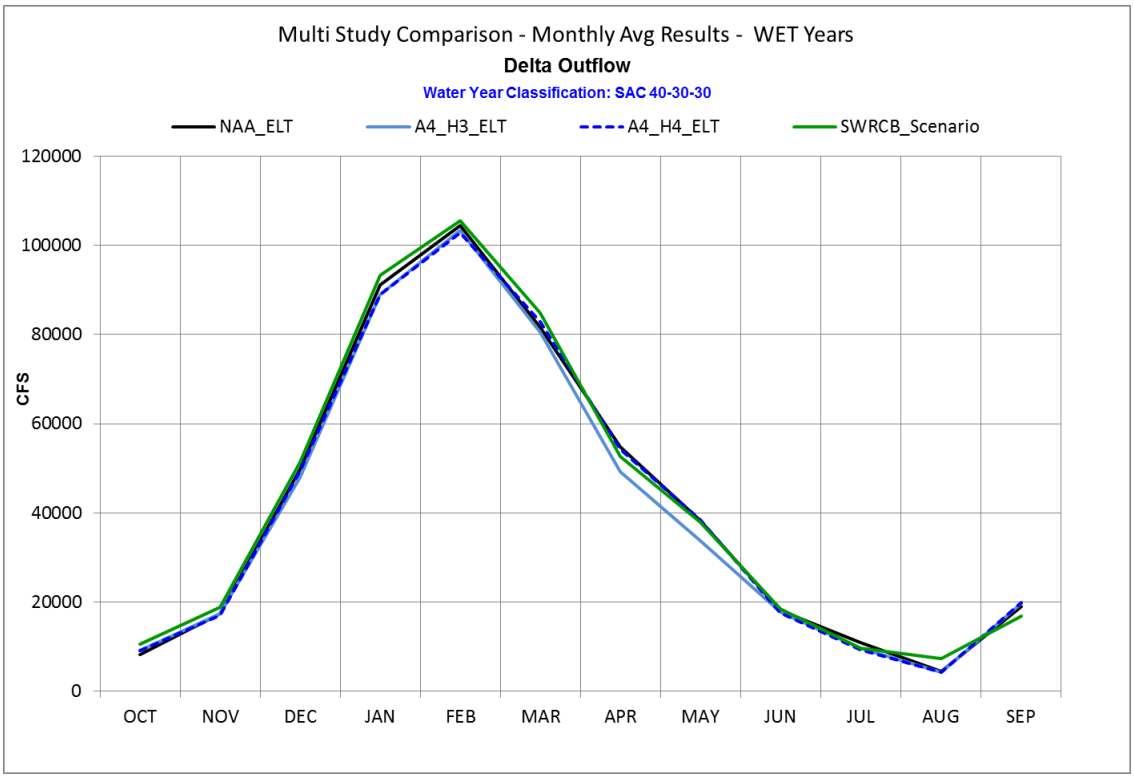

Figure 20: Wet Year Average Monthly Delta Outflow

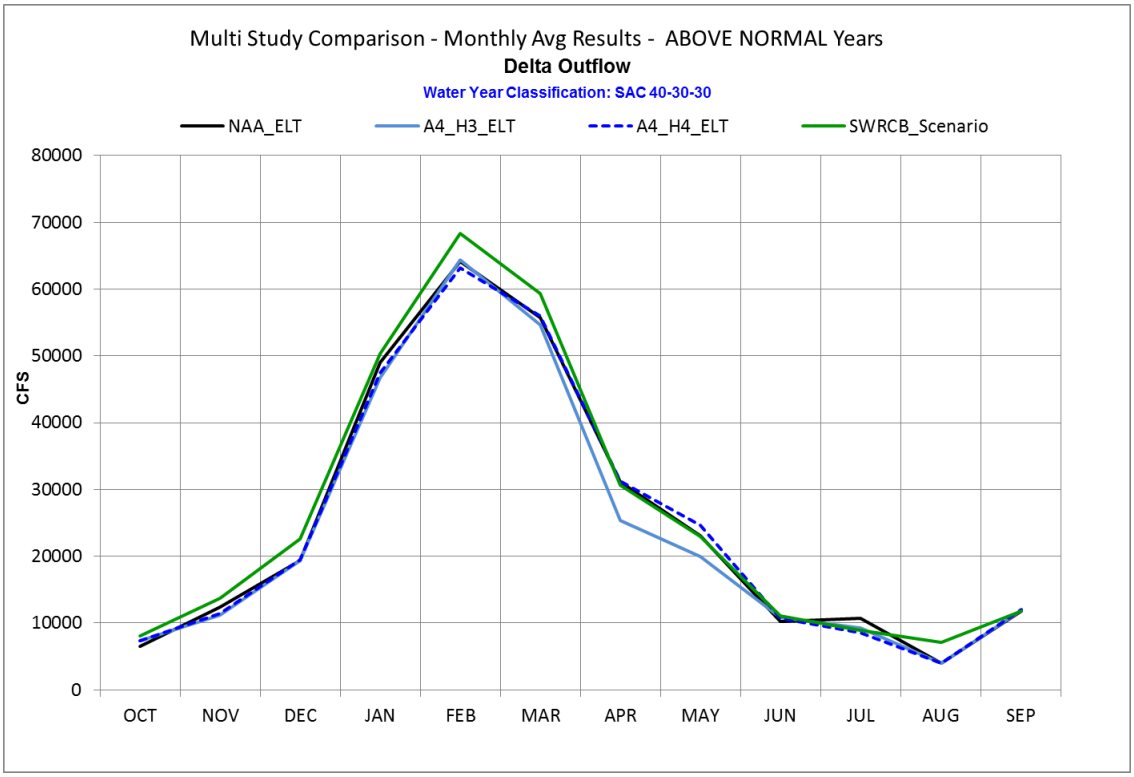

Figure 21: Above Normal Year Average Monthly Delta Outflow

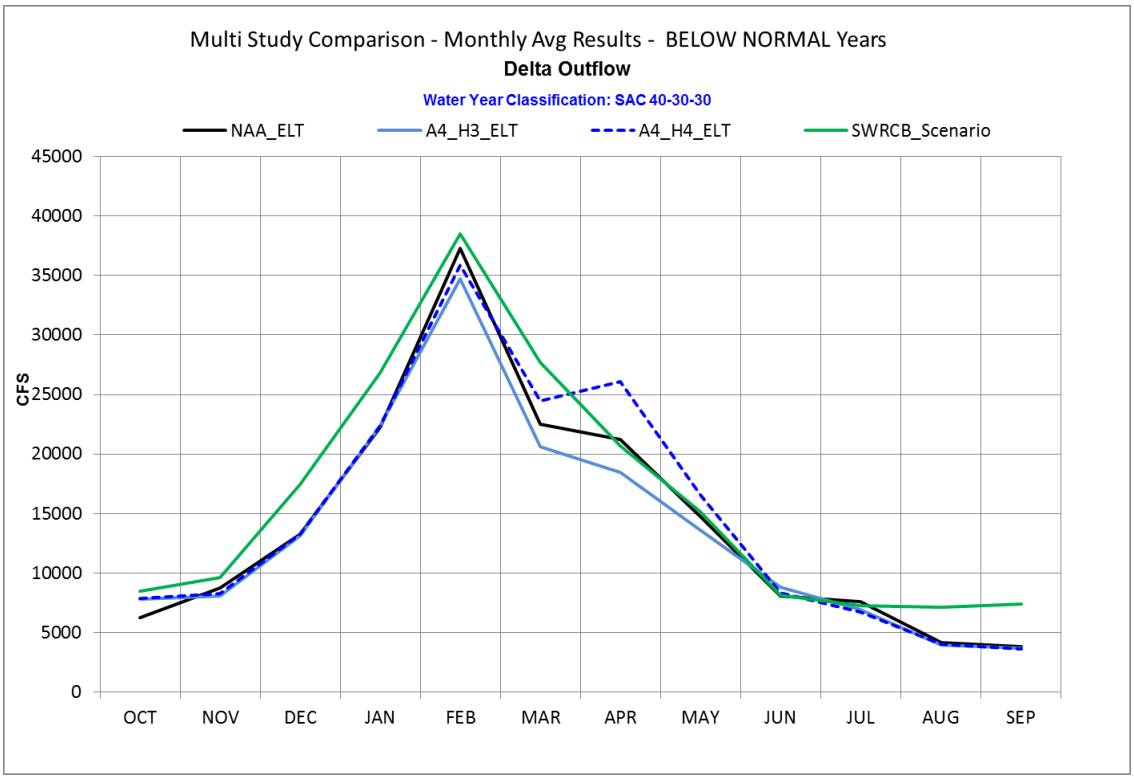

Figure 22: Below Normal Year Average Monthly Delta Outflow

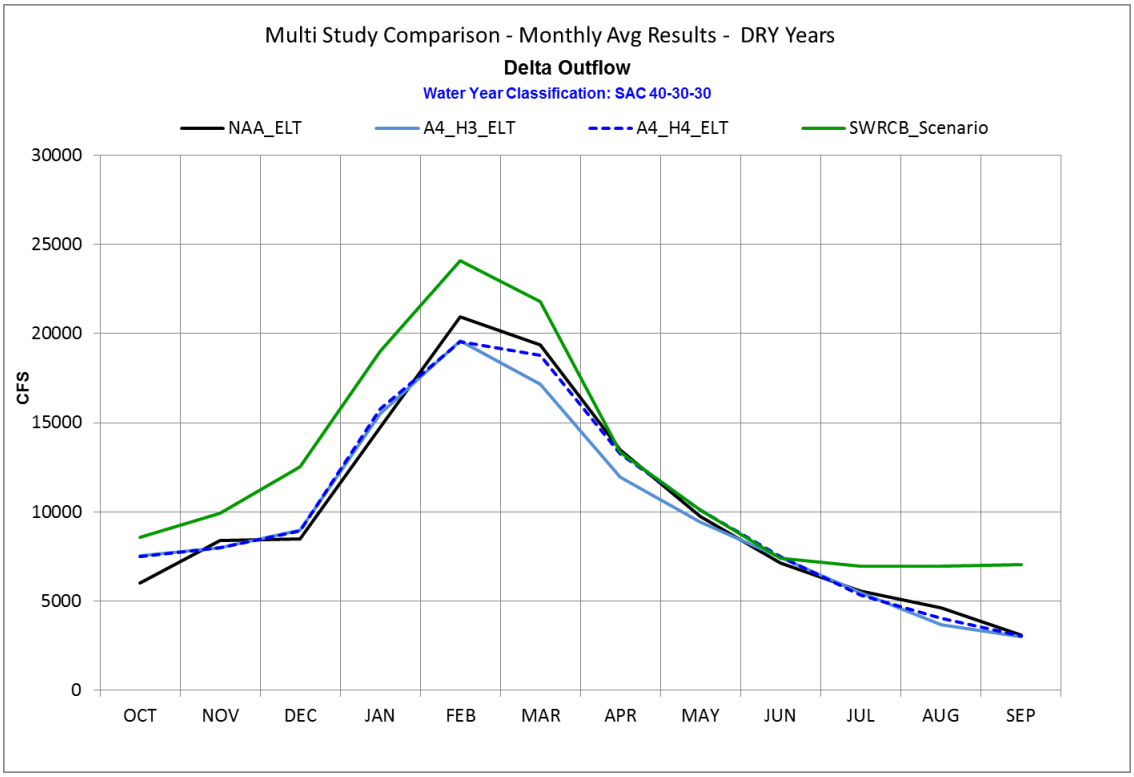

Figure 23: Dry Year Average Monthly Delta Outflow

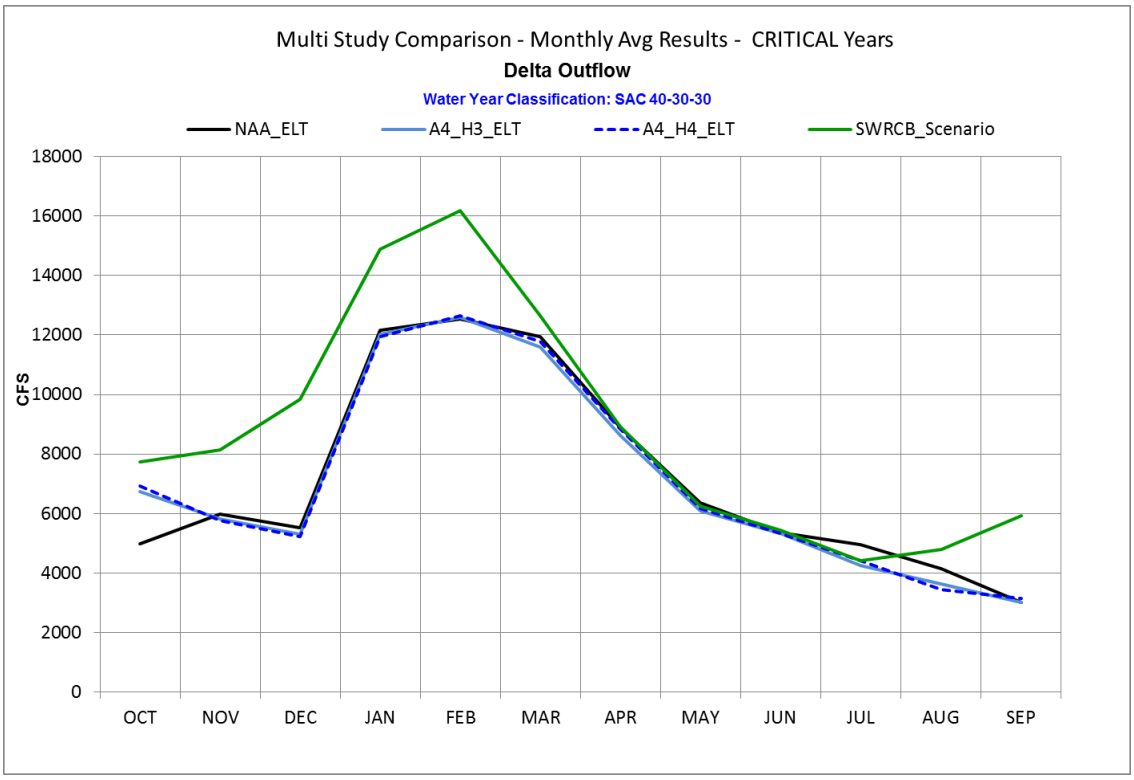

Figure 24: Critical Year Average Monthly Delta Outflow

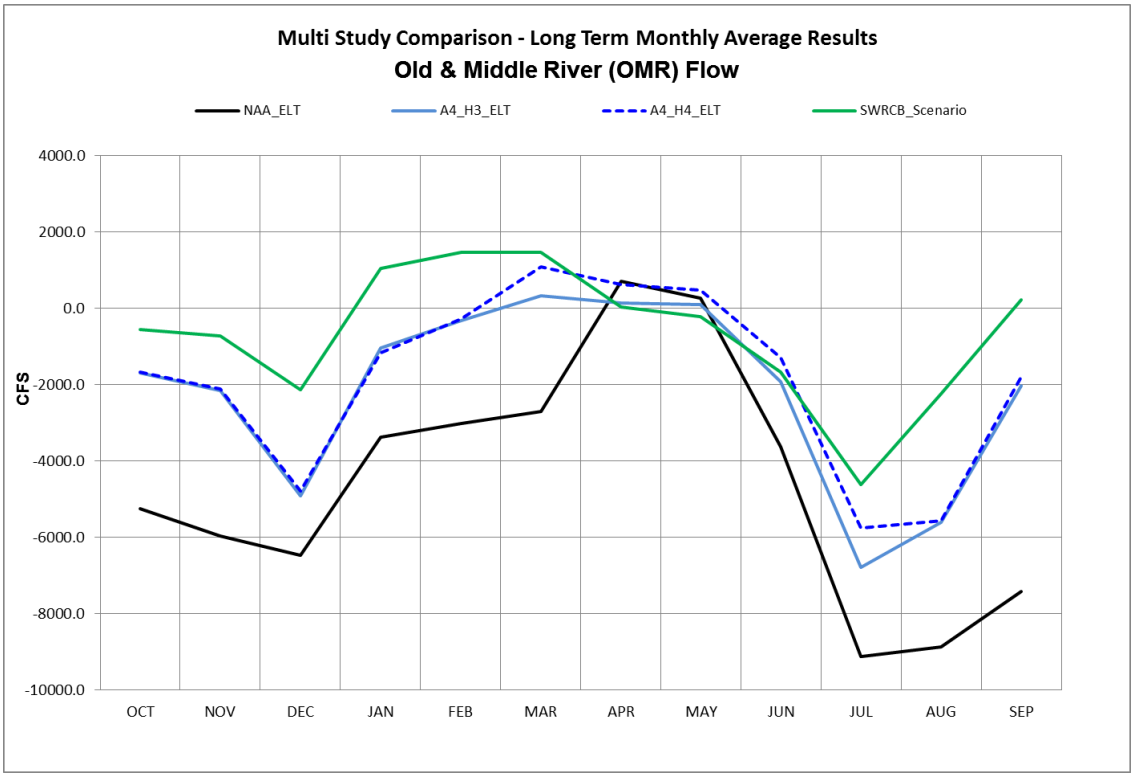

Figure 25: Long-term Average Monthly Combined Old and Middle River Flow

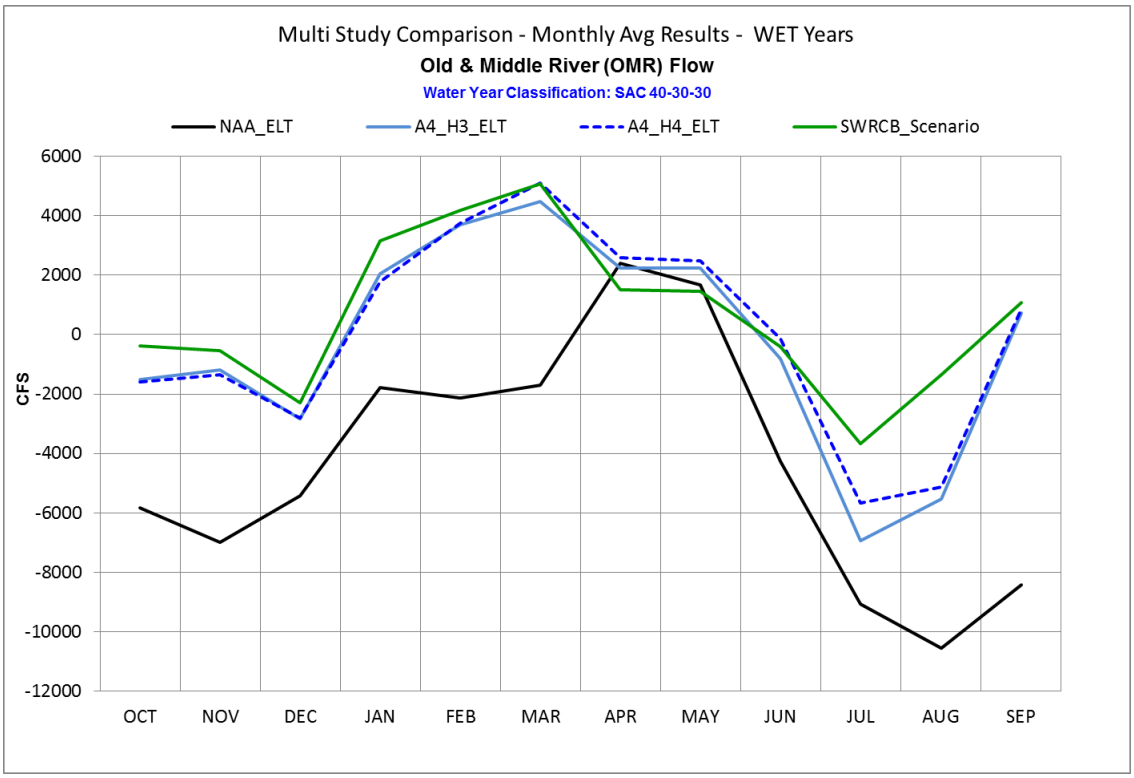

Figure 26: Wet Year Average Monthly Combined Old and Middle River Flow

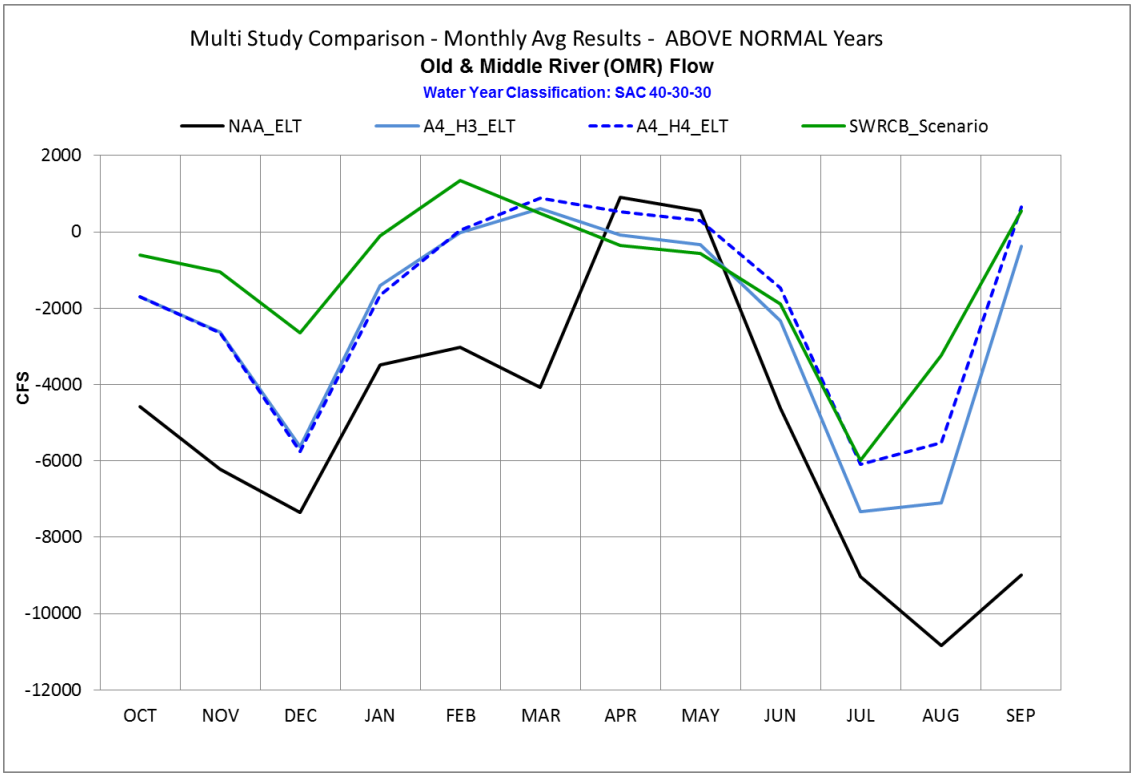

Figure 27: Above Normal Year Average Monthly Combined Old and Middle River Flow

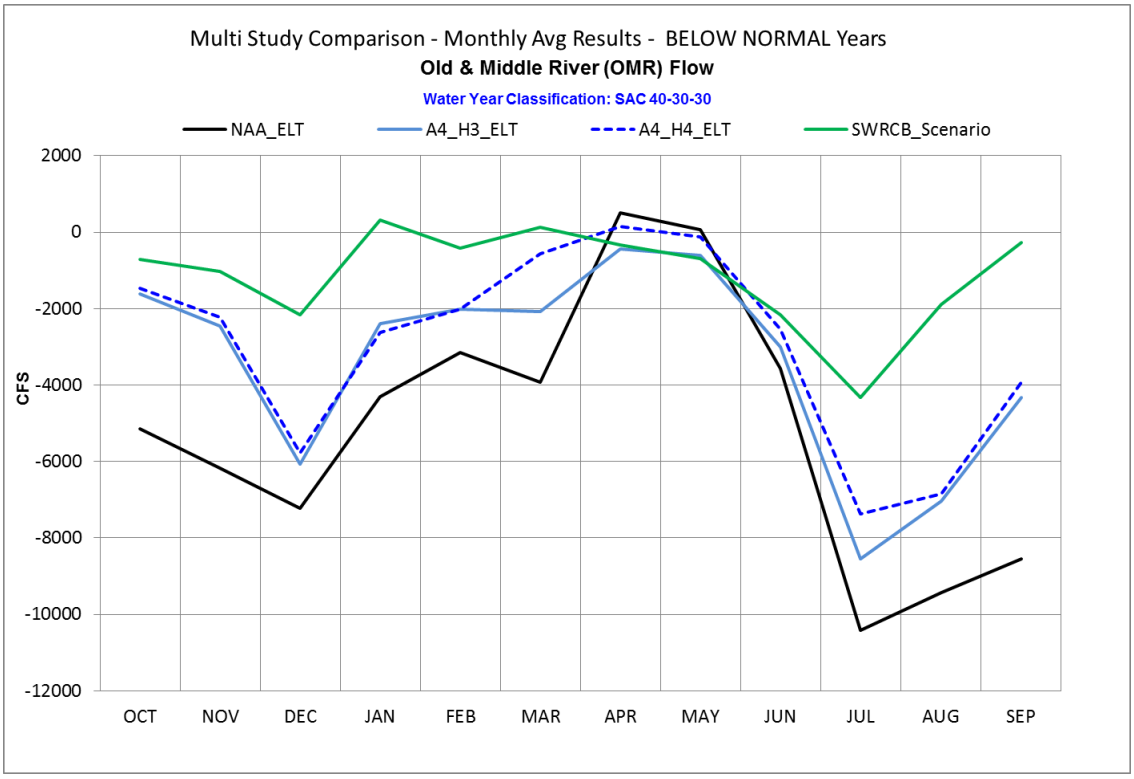

Figure 28: Below Normal Year Average Monthly Combined Old and Middle River Flow

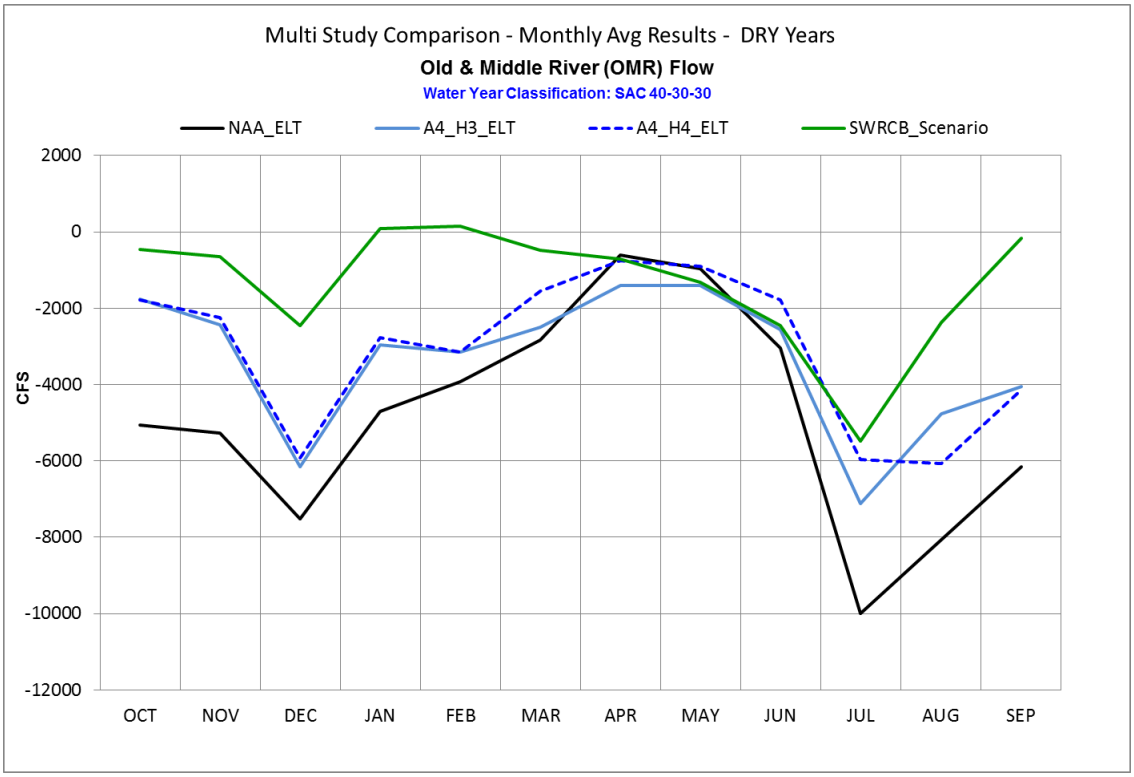

Figure 29: Dry Year Average Monthly Combined Old and Middle River Flow

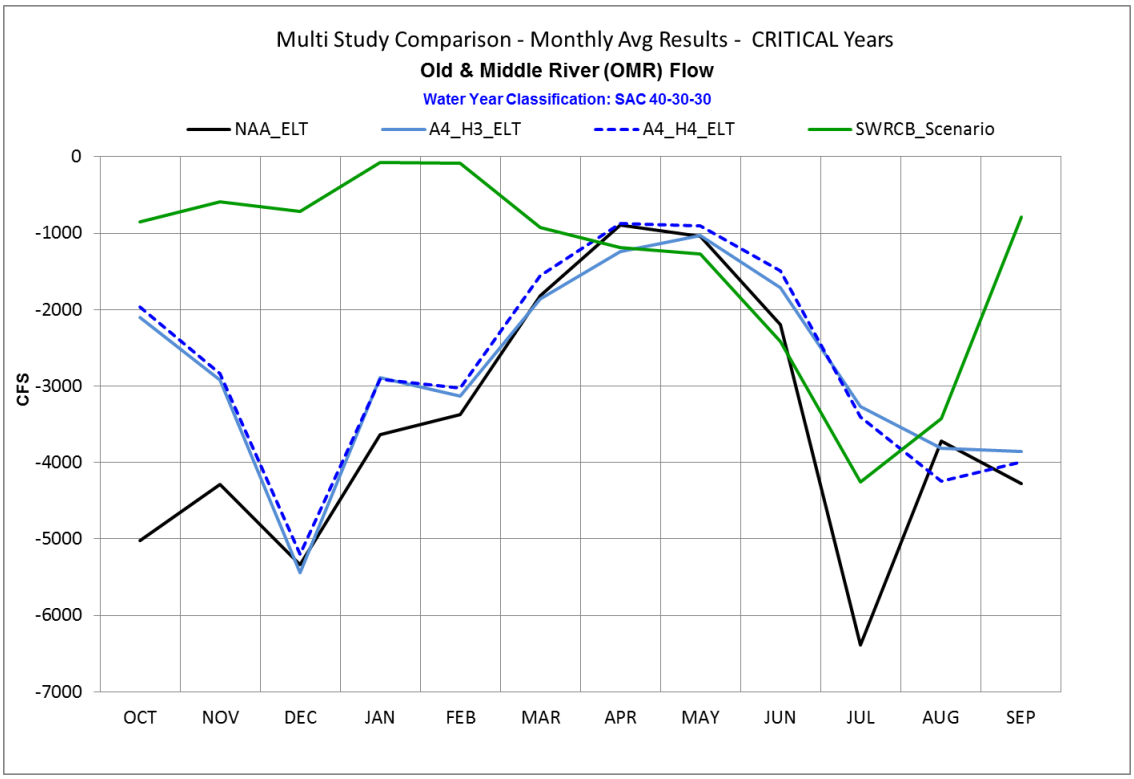

Figure 30: Critical Year Average Monthly Combined Old and Middle River Flow

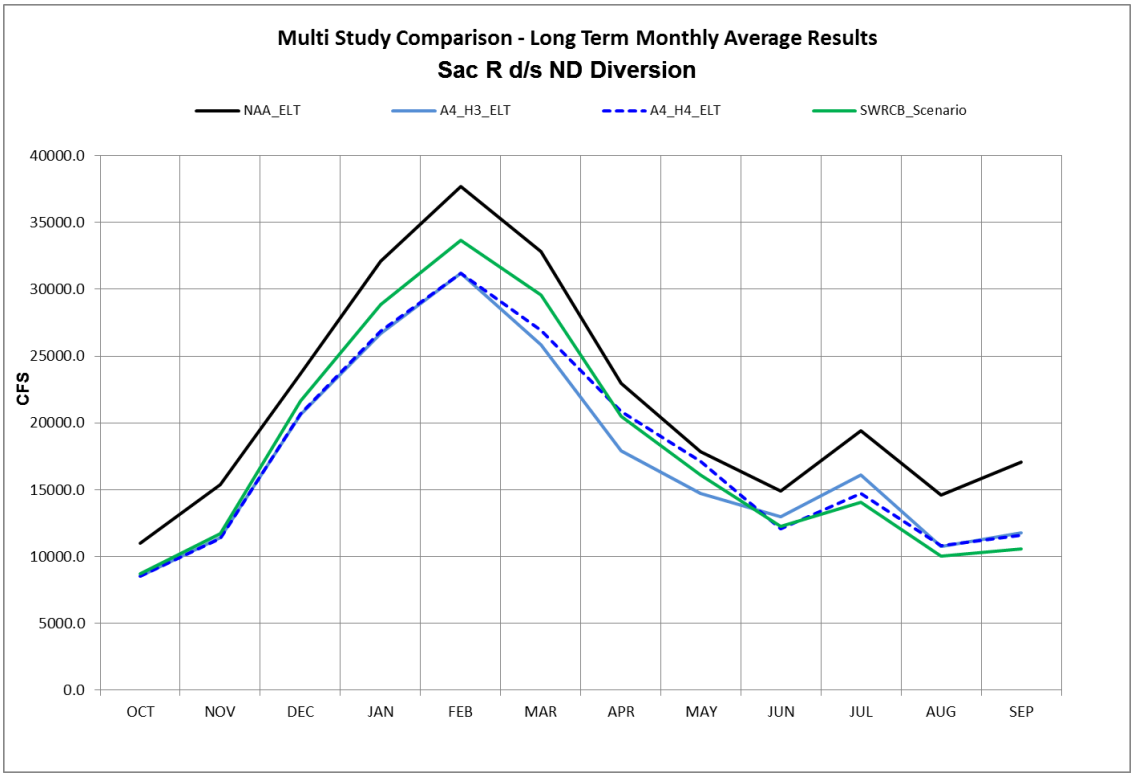

Figure 31: Long-term Average Monthly Sacramento River Flow Downstream of North Delta Intakes

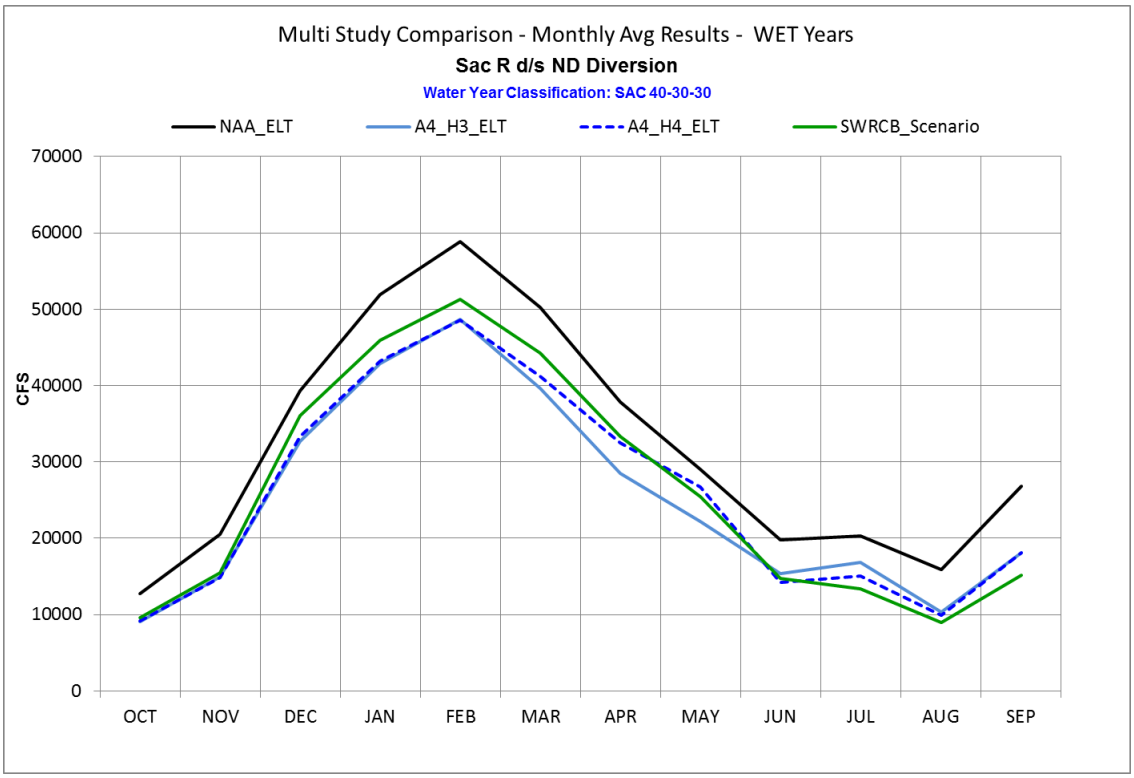

Figure 32: Wet Year Average Monthly Sacramento River Flow Downstream of North Delta Intakes

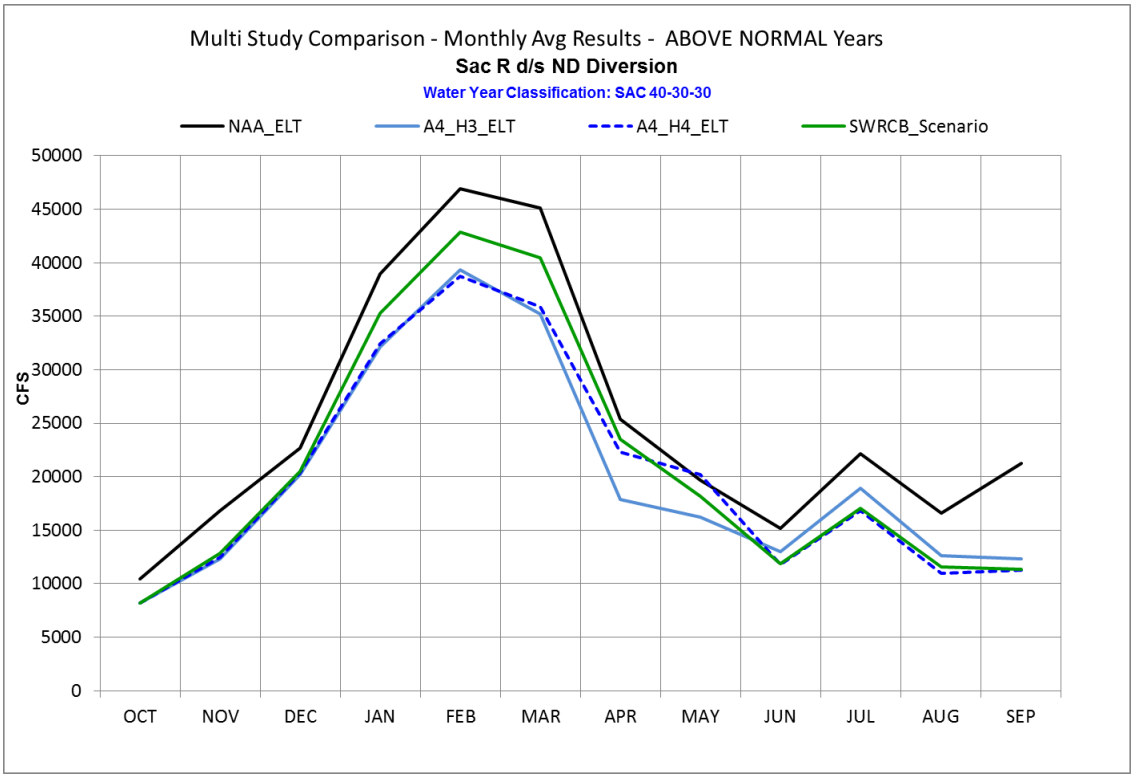

Figure 33: Above Normal Year Average Monthly Sacramento River Flow Downstream of North Delta Intakes

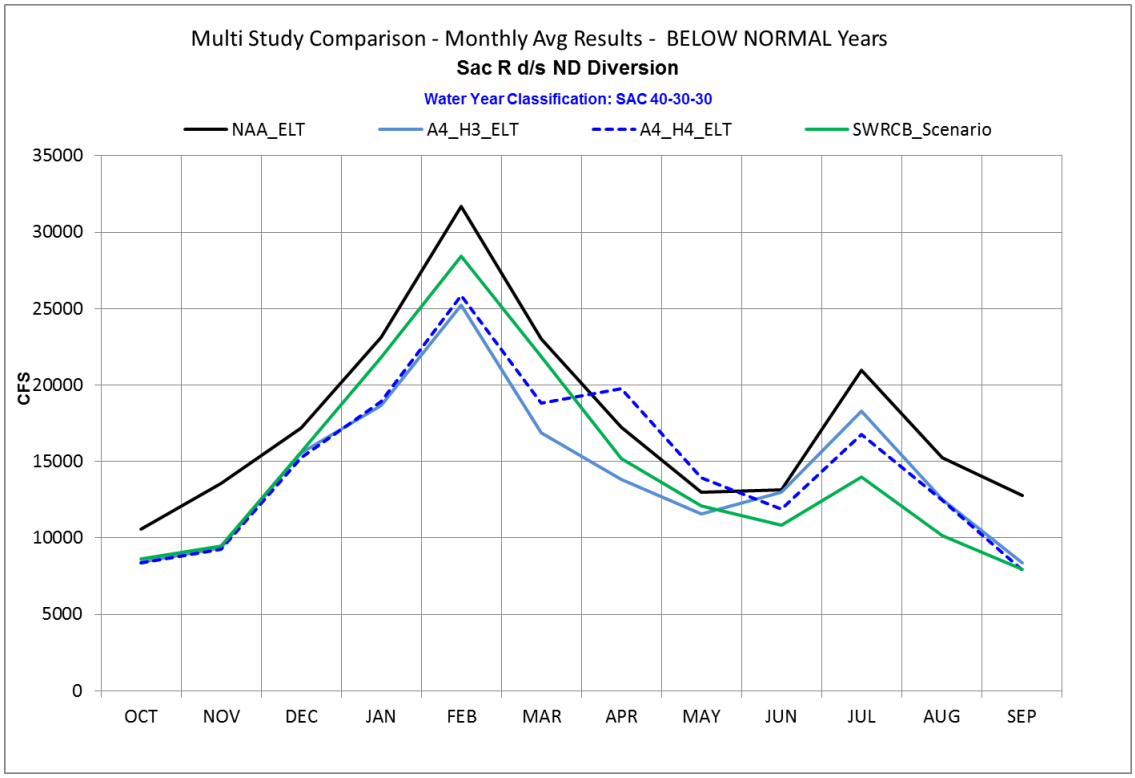

Figure 34: Below Normal Year Average Monthly Sacramento River Flow Downstream of North Delta Intakes

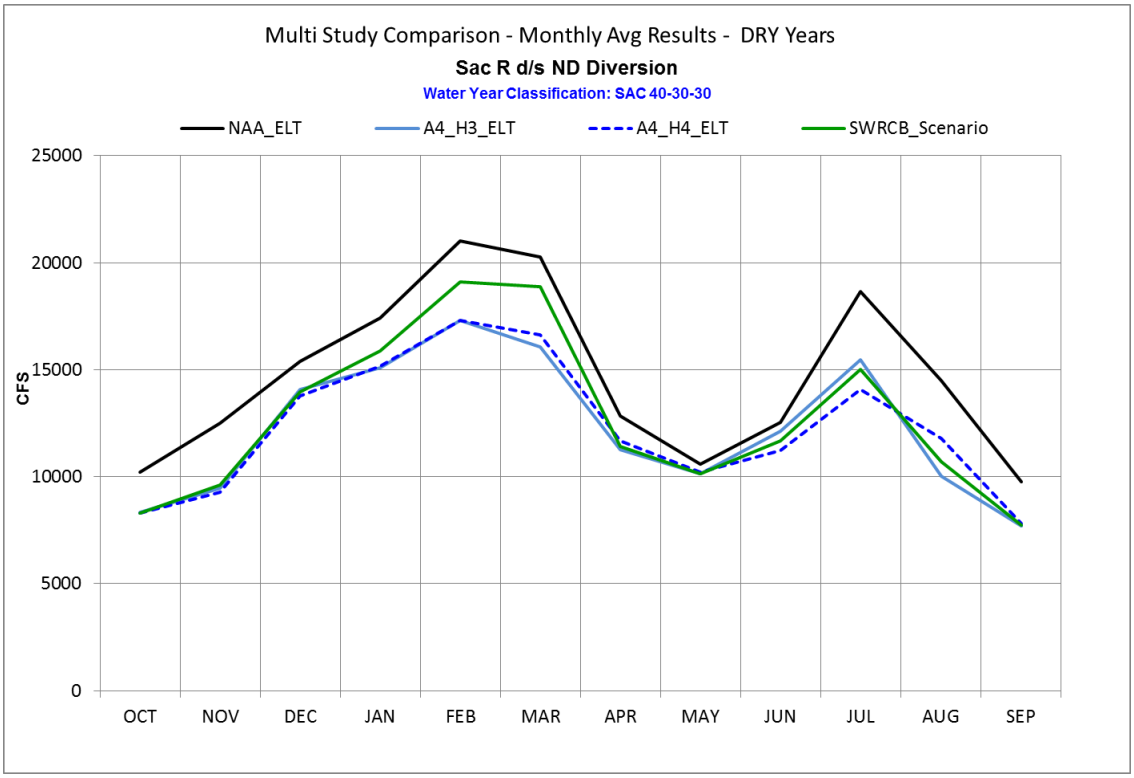

Figure 35: Dry Year Average Monthly Sacramento River Flow Downstream of North Delta Intakes

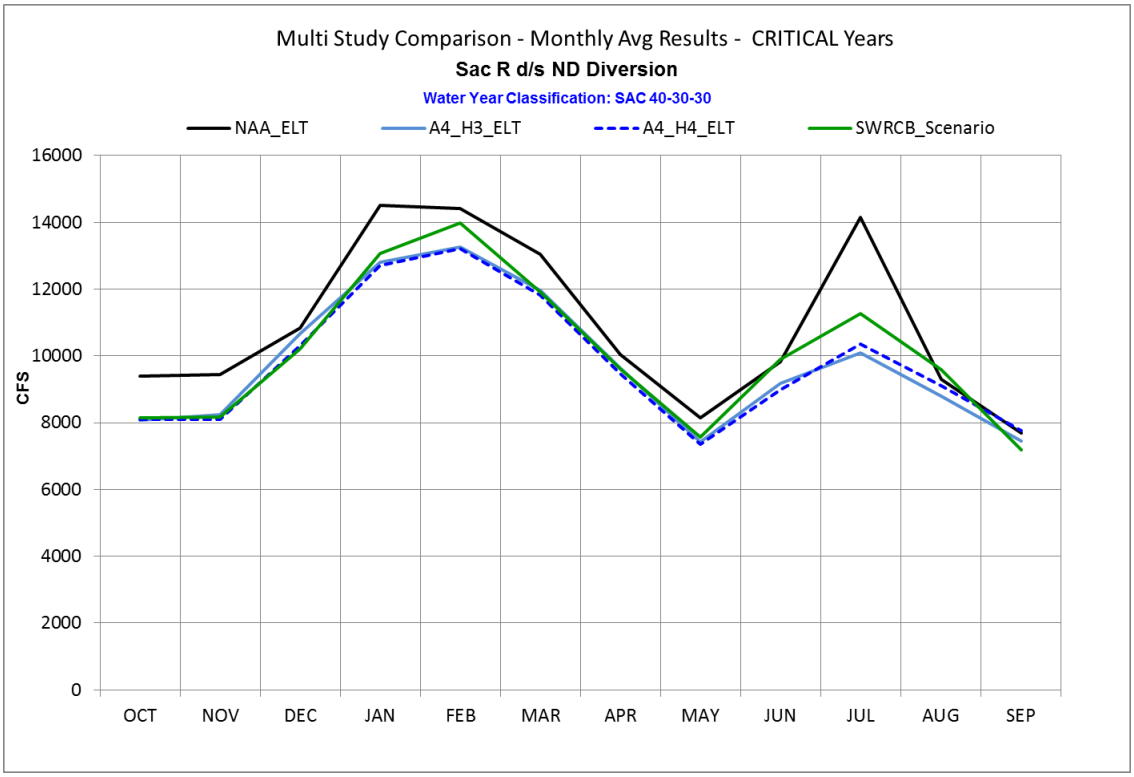

Figure 36: Critical Year Average Monthly Sacramento River Flow Downstream of North Delta Intakes

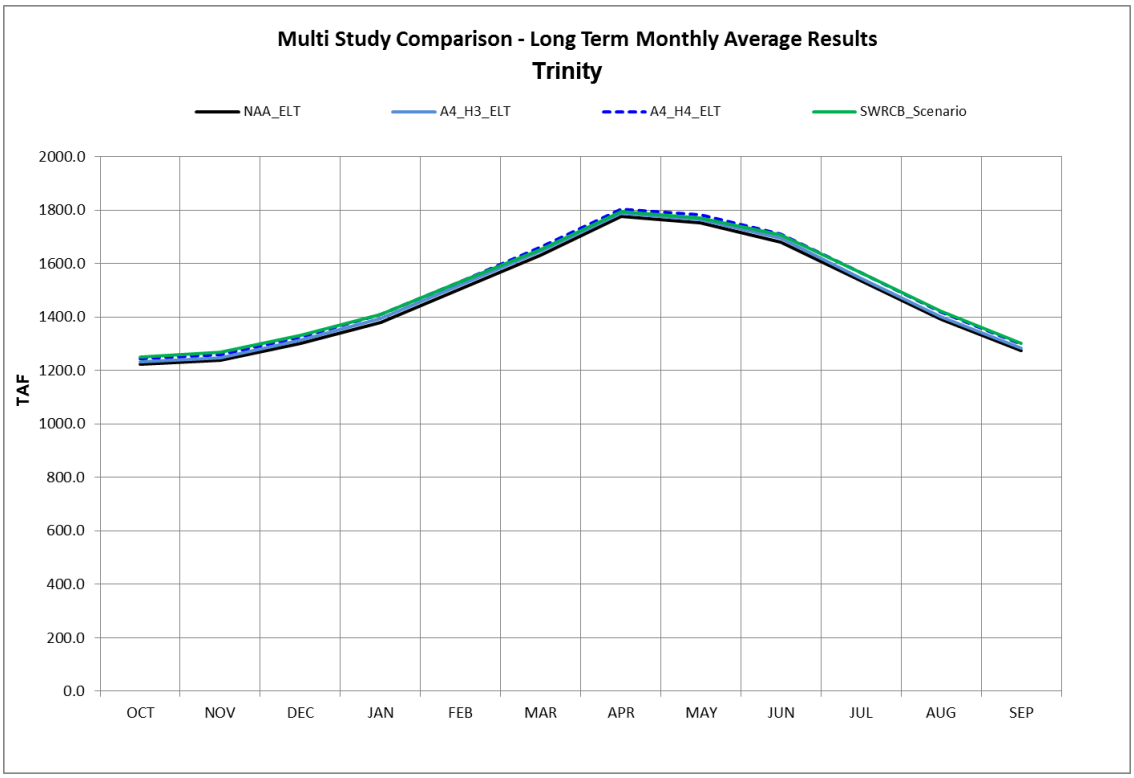

Figure 37: Long-term Average End-of-Month Trinity Lake Storage

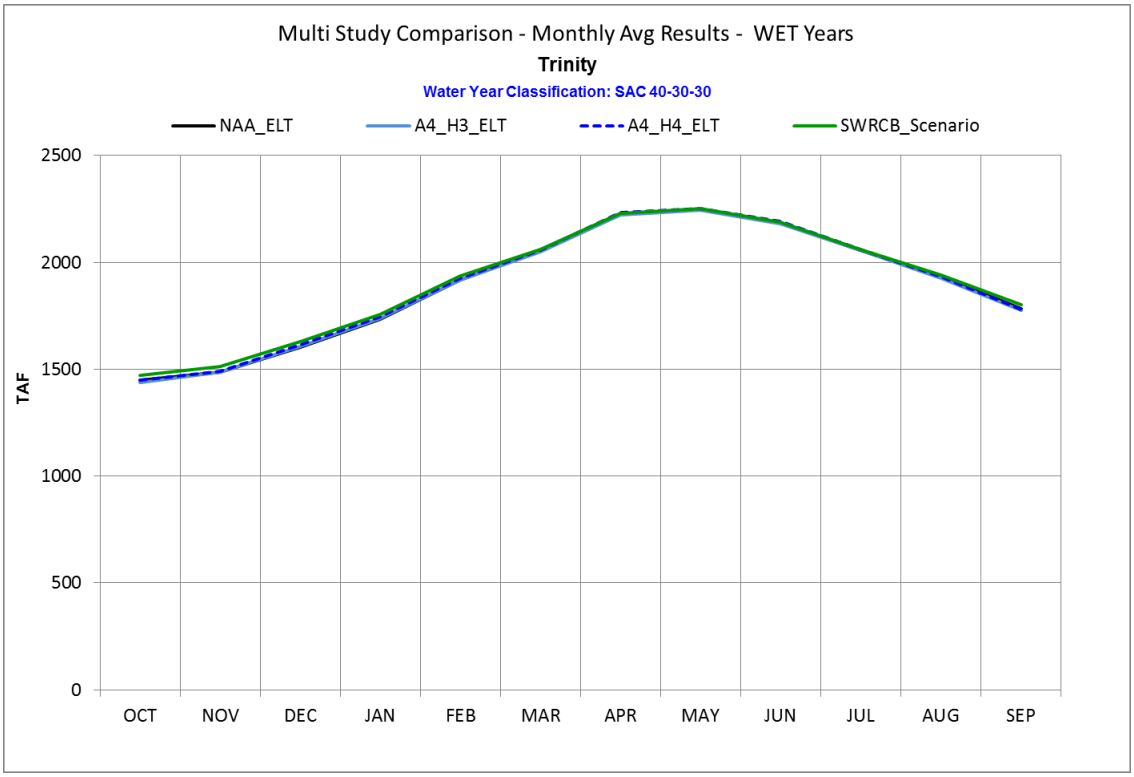

Figure 38: Wet Year Average End-of-Month Trinity Lake Storage

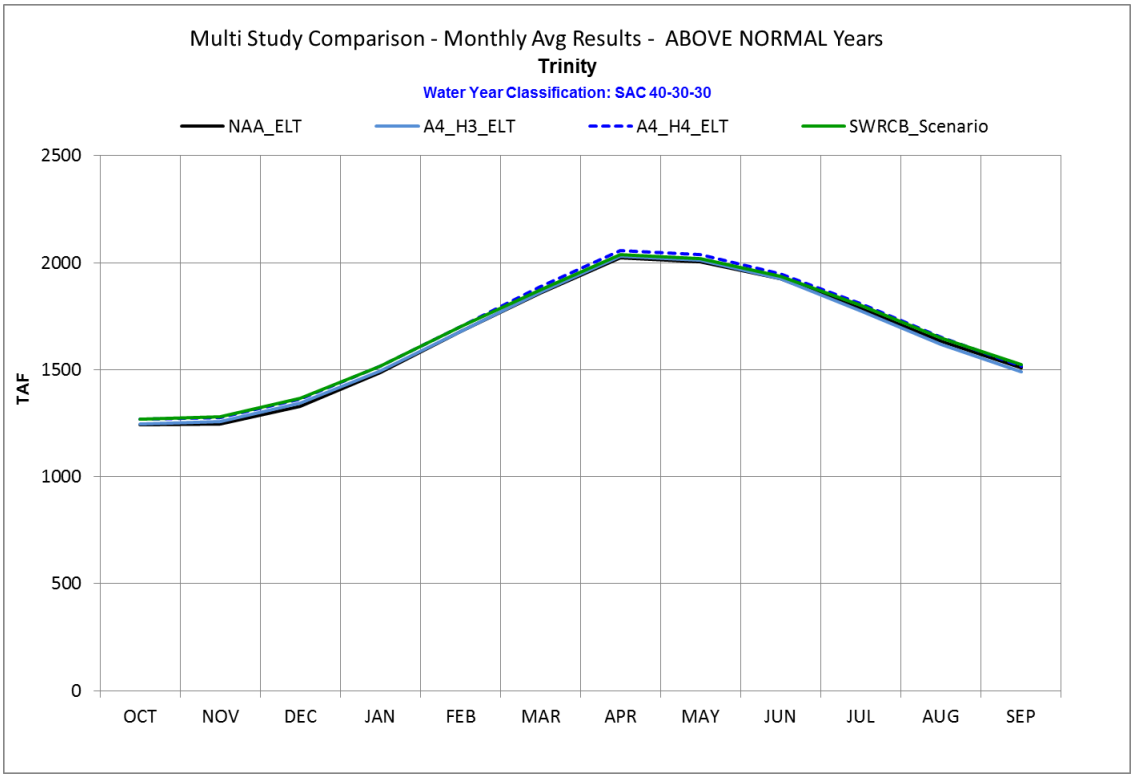

Figure 39: Above Normal Year Average End-of-Month Trinity Lake Storage

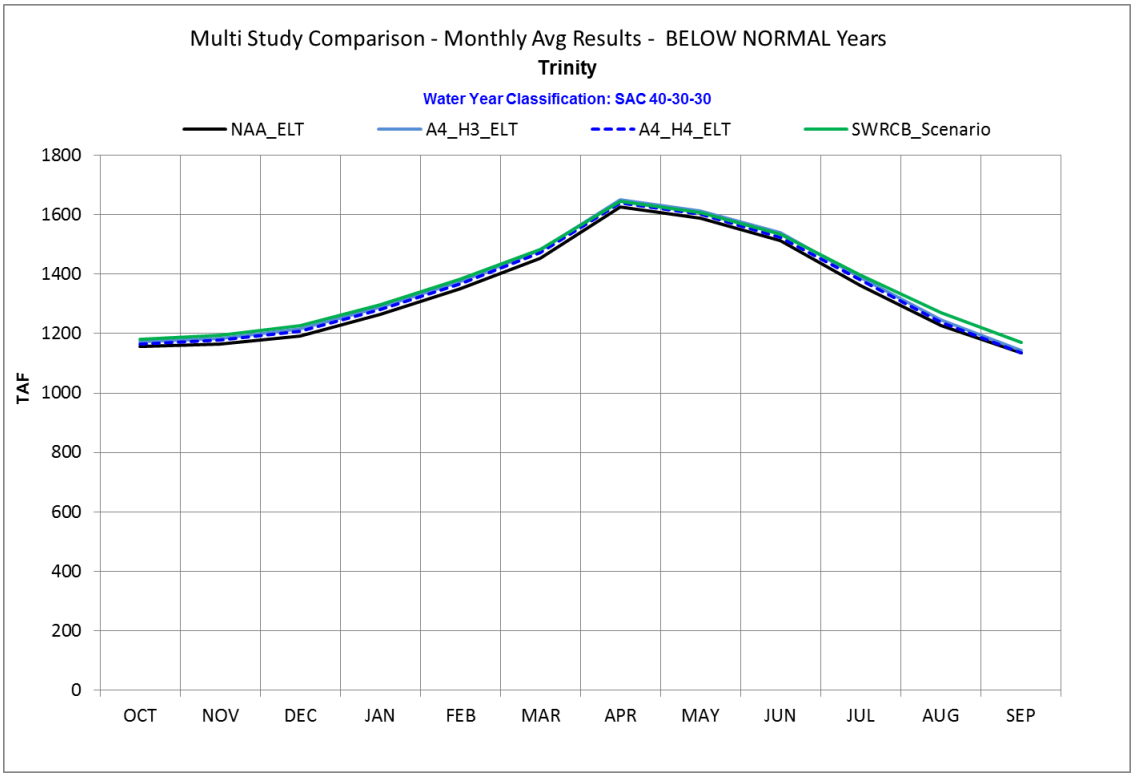

Figure 40: Below Normal Year Average End-of-Month Trinity Lake Storage

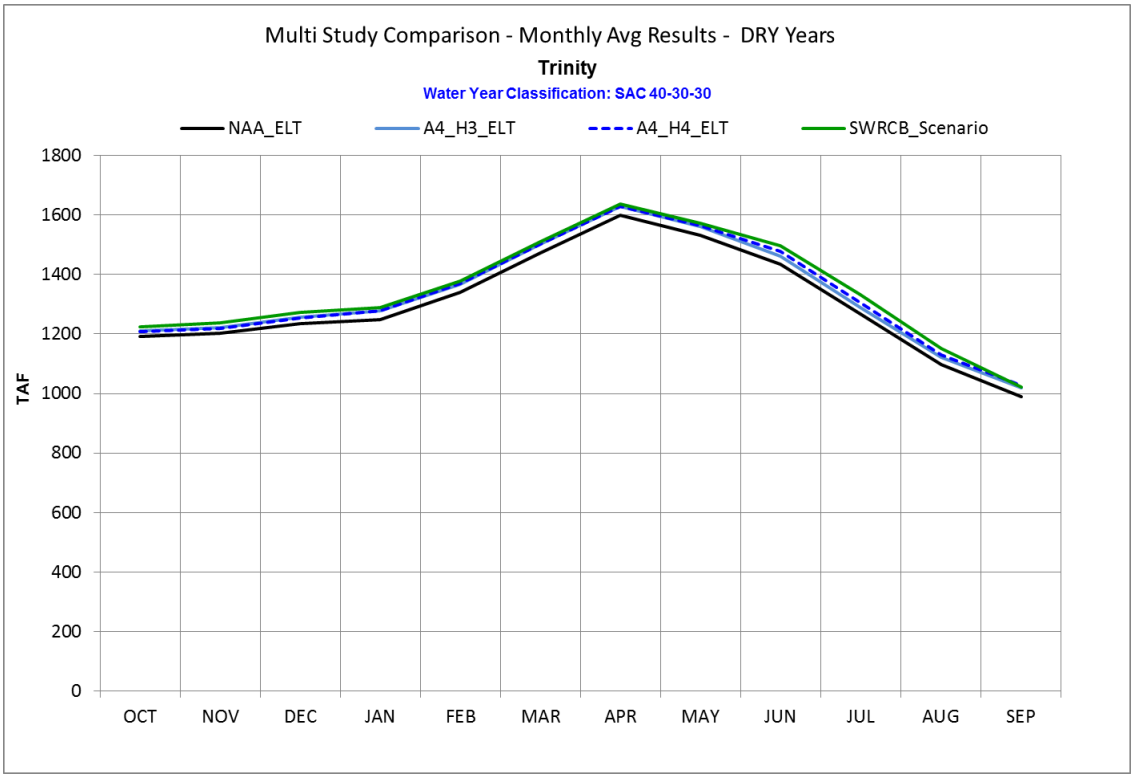

Figure 41: Dry Year Average End-of-Month Trinity Lake Storage

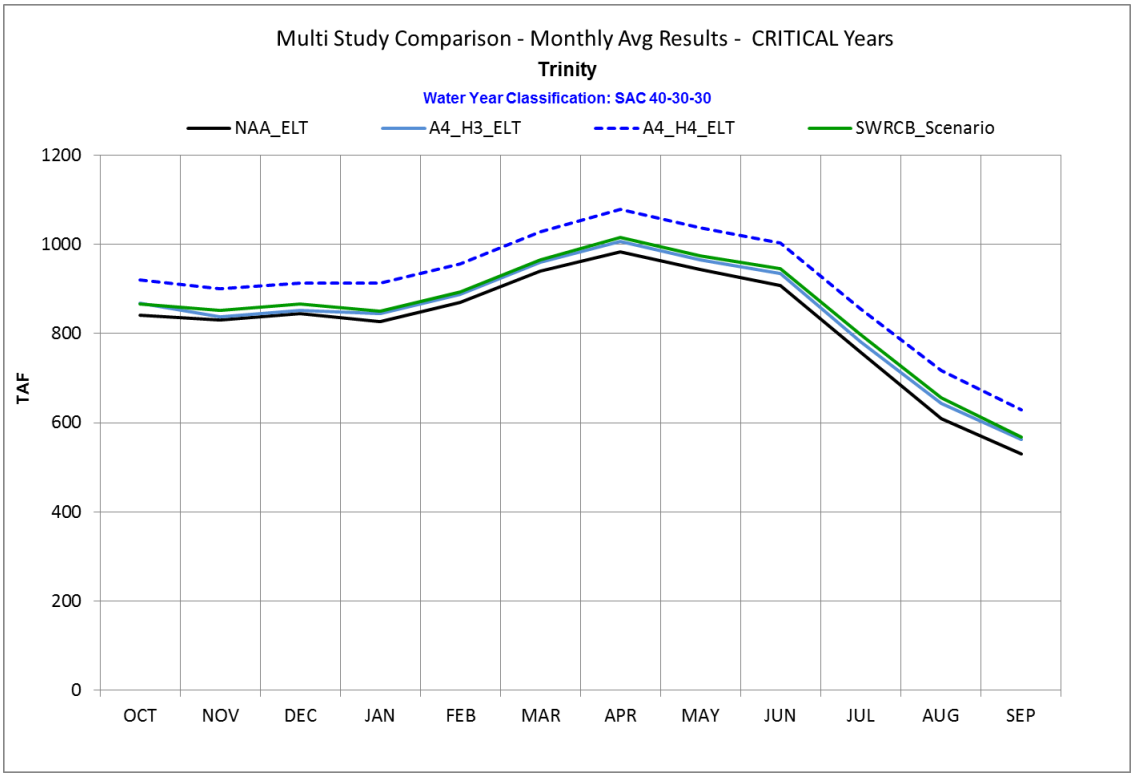

Figure 42: Critical Year Average End-of-Month Trinity Lake Storage

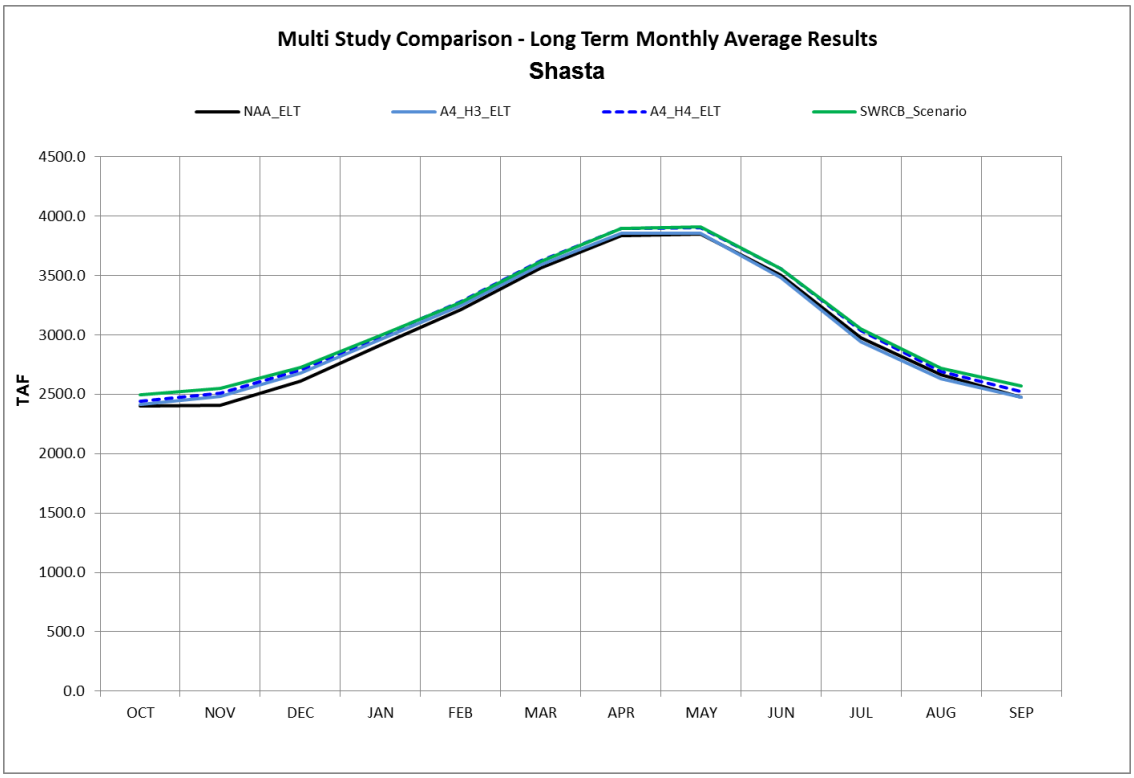

Figure 43: Long-term Average End-of-Month Shasta Lake Storage

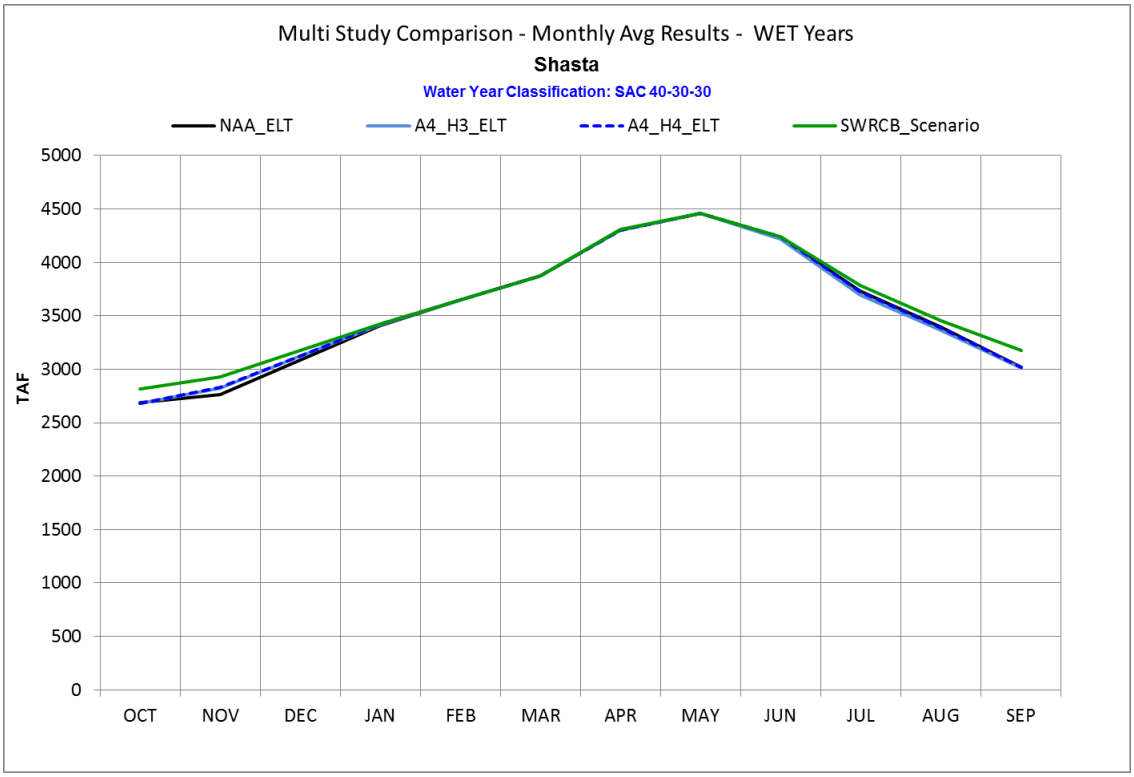

Figure 44: Wet Year Average End-of-Month Shasta Lake Storage

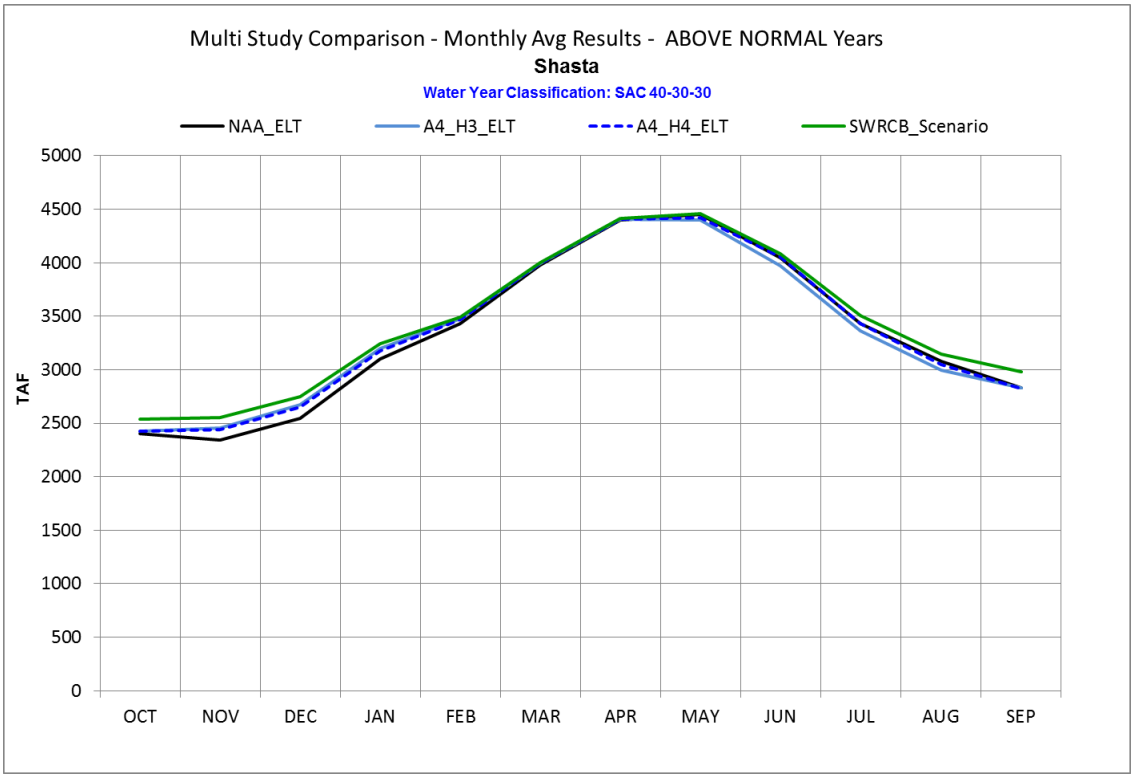

Figure 45: Above Normal Year Average End-of-Month Shasta Lake Storage

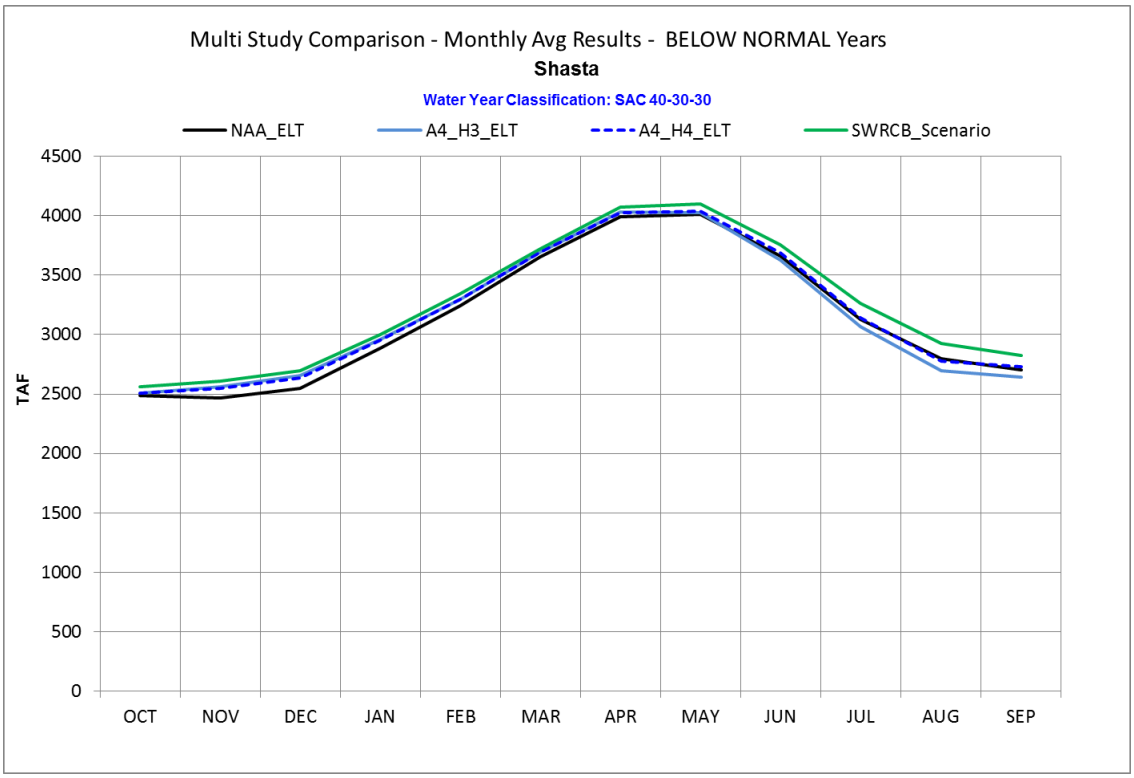

Figure 46: Below Normal Year Average End-of-Month Shasta Lake Storage

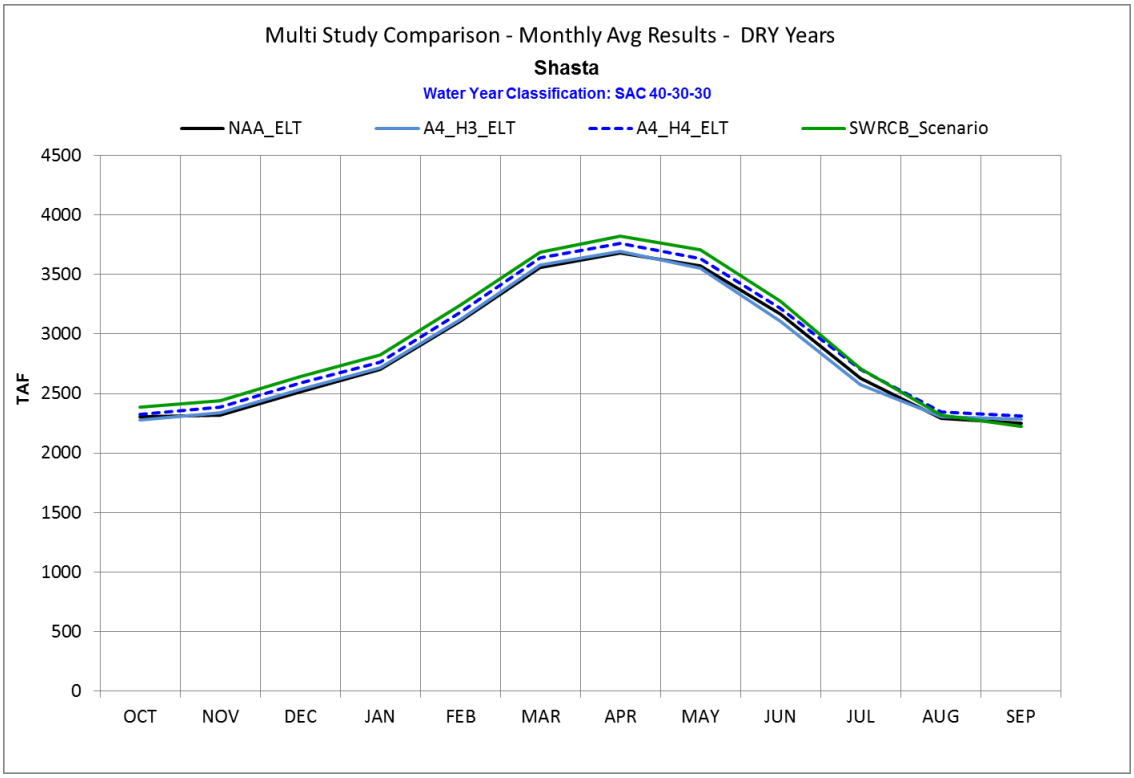

Figure 47: Dry Year Average End-of-Month Shasta Lake Storage

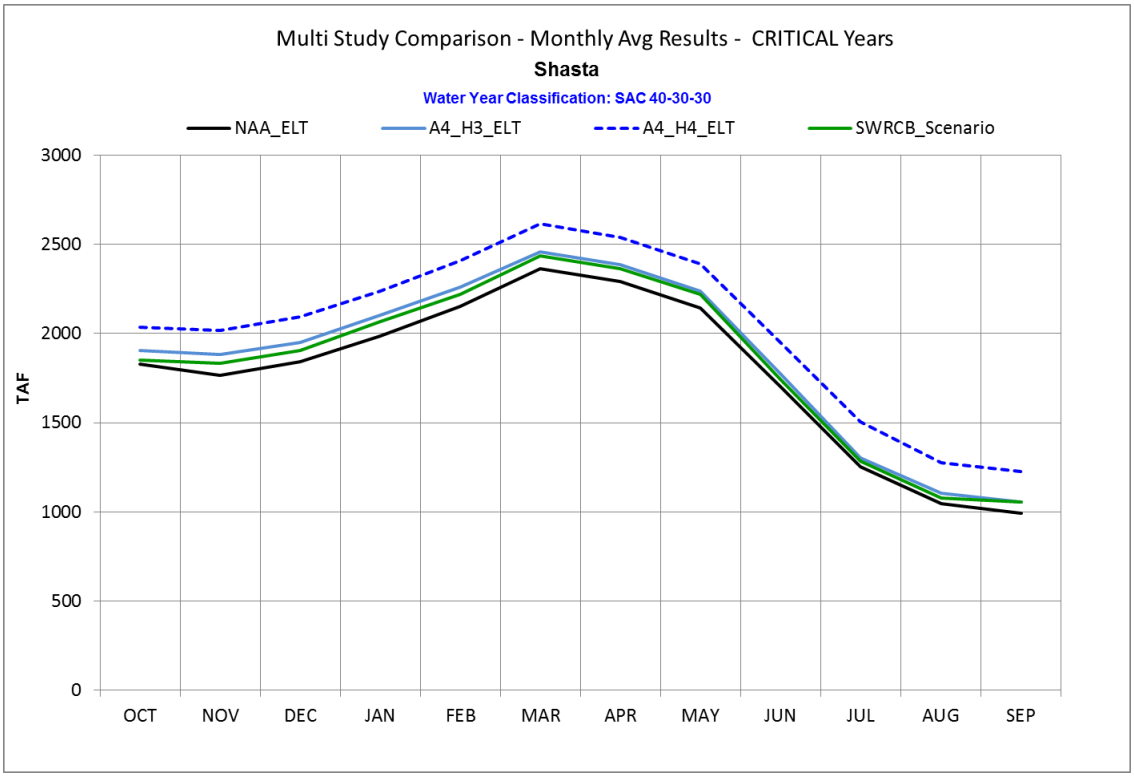

Figure 48: Critical Year Average End-of-Month Shasta Lake Storage

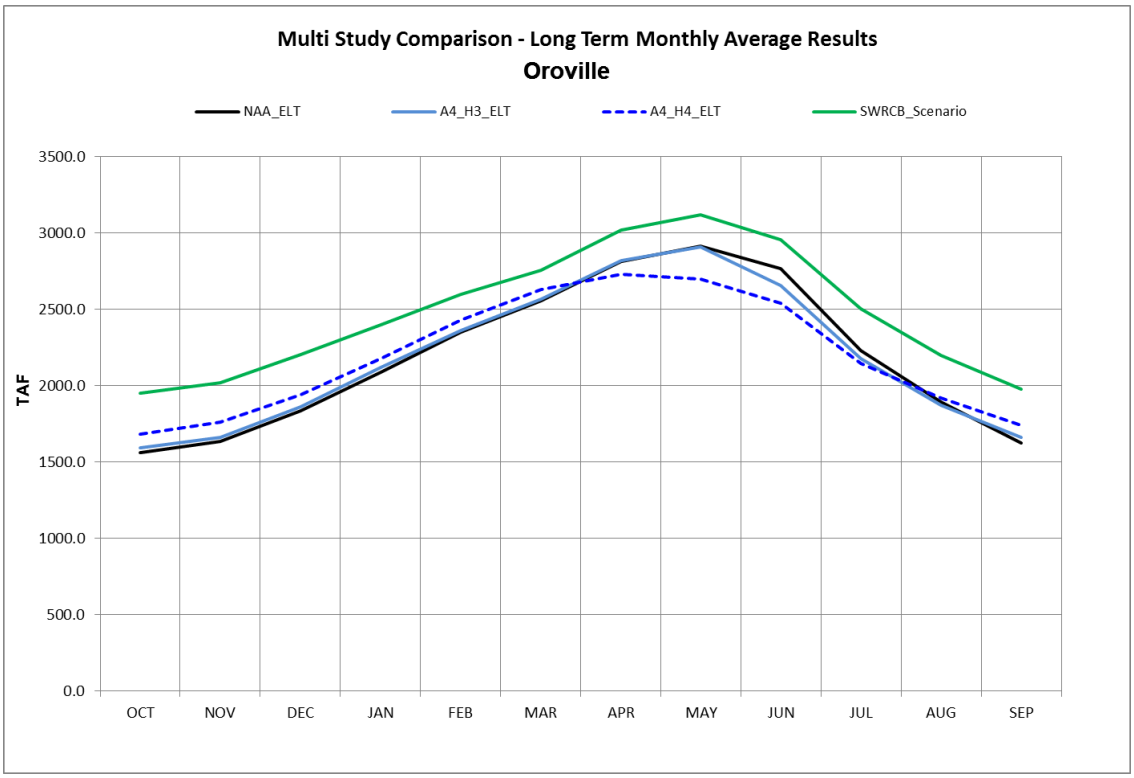

Figure 49: Long-term Average End-of-Month Lake Oroville Storage

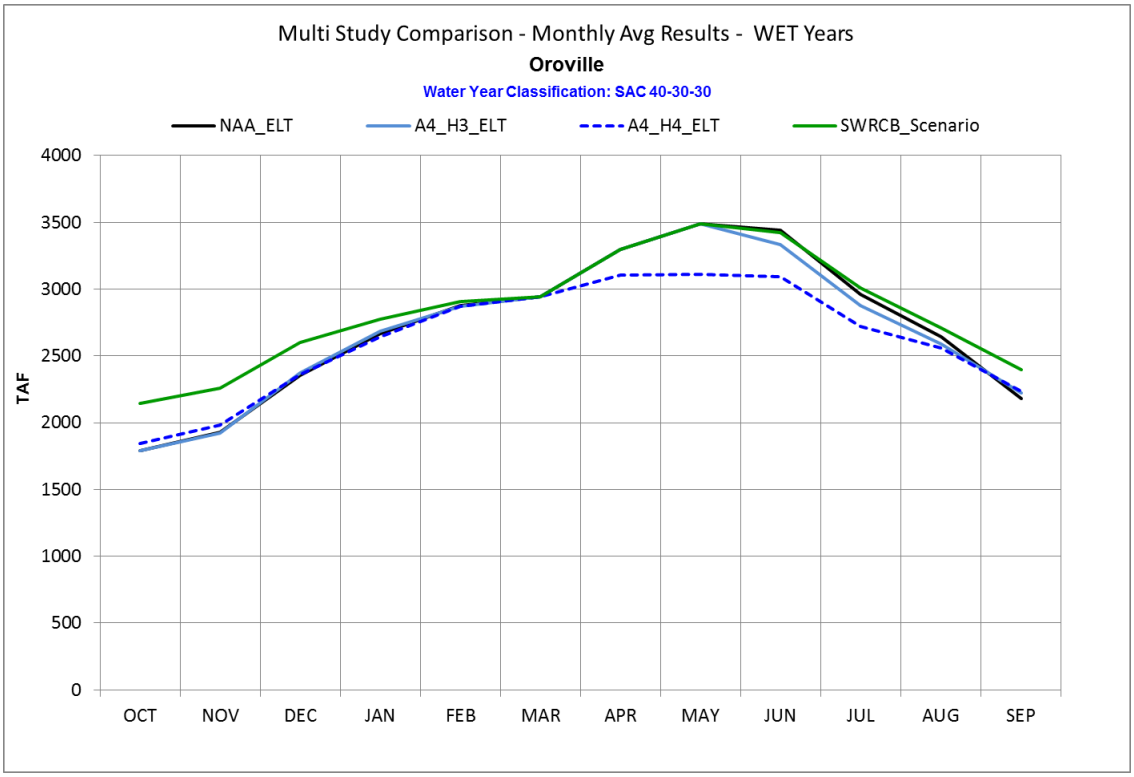

Figure 50: Wet Year Average End-of-Month Lake Oroville Storage

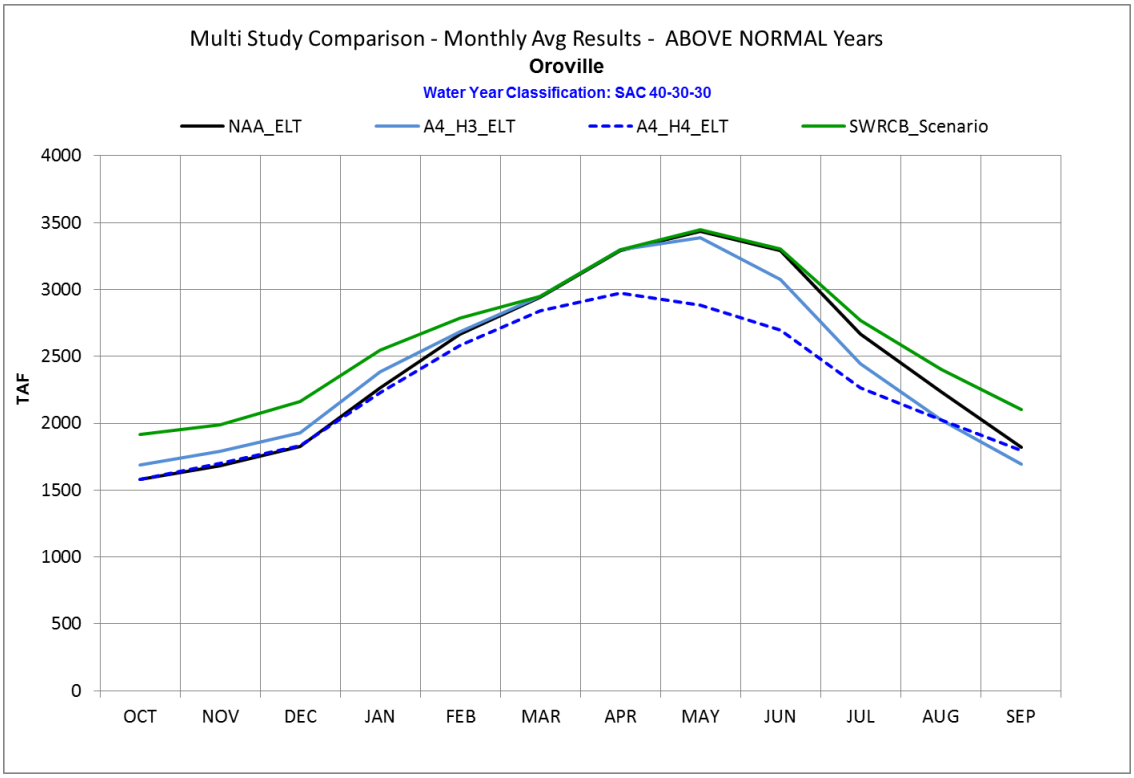

Figure 51: Above Normal Year Average End-of-Month Lake Oroville Storage

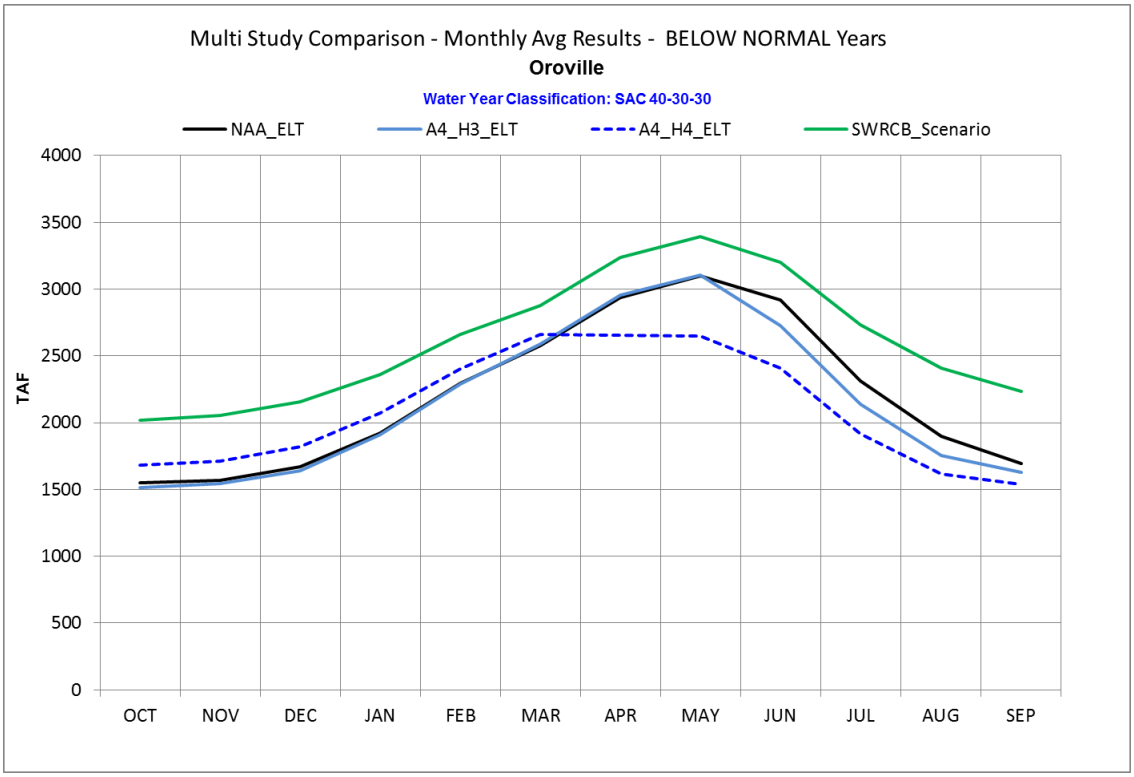

Figure 52: Below Normal Year Average End-of-Month Lake Oroville Storage

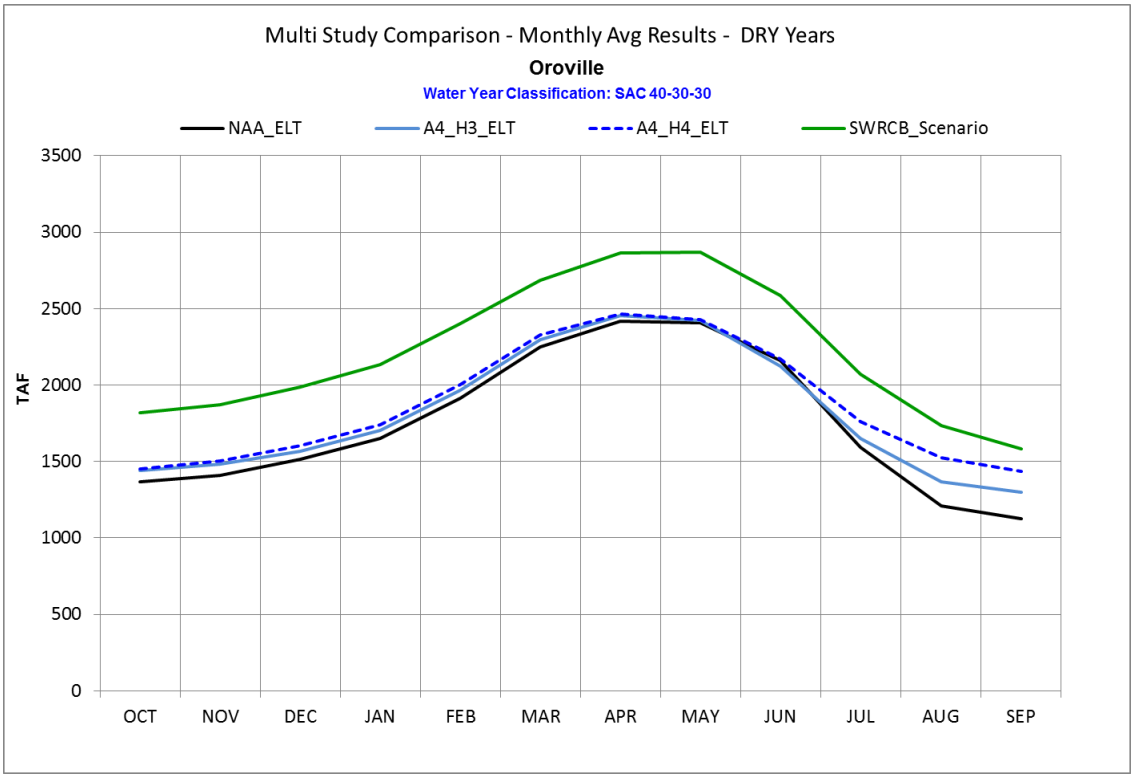

Figure 53: Dry Year Average End-of-Month Lake Oroville Storage

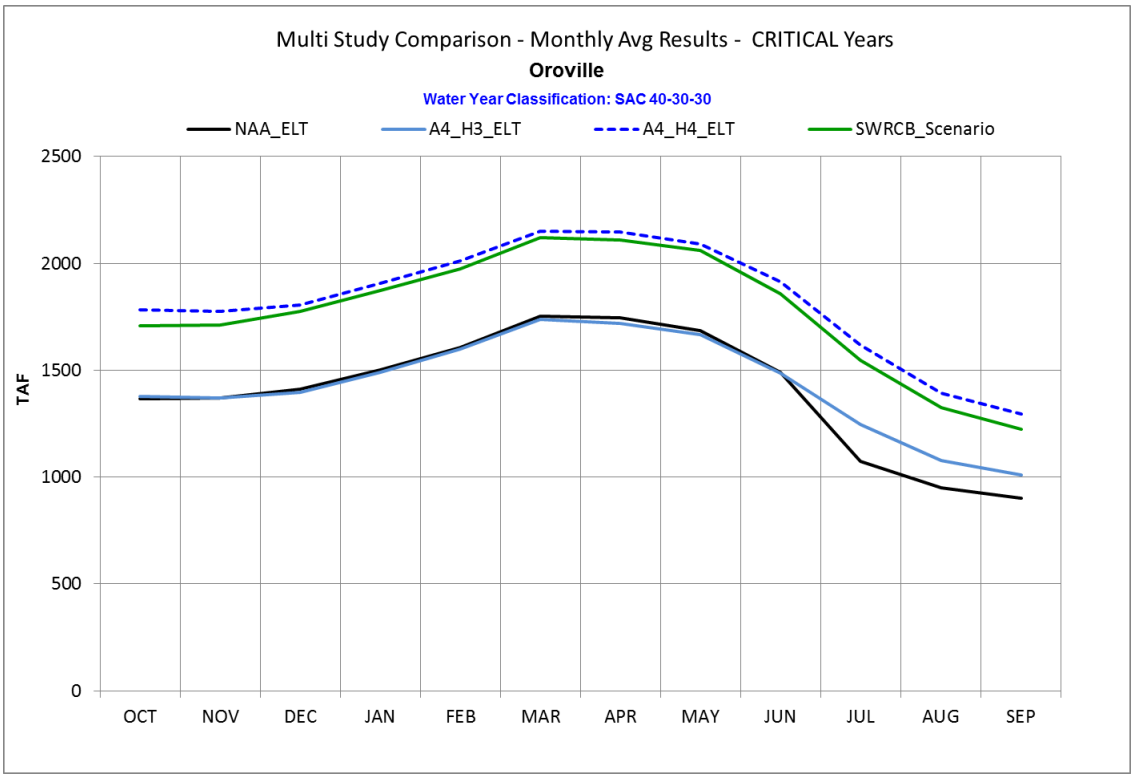

Figure 54: Critical Year Average End-of-Month Lake Oroville Storage

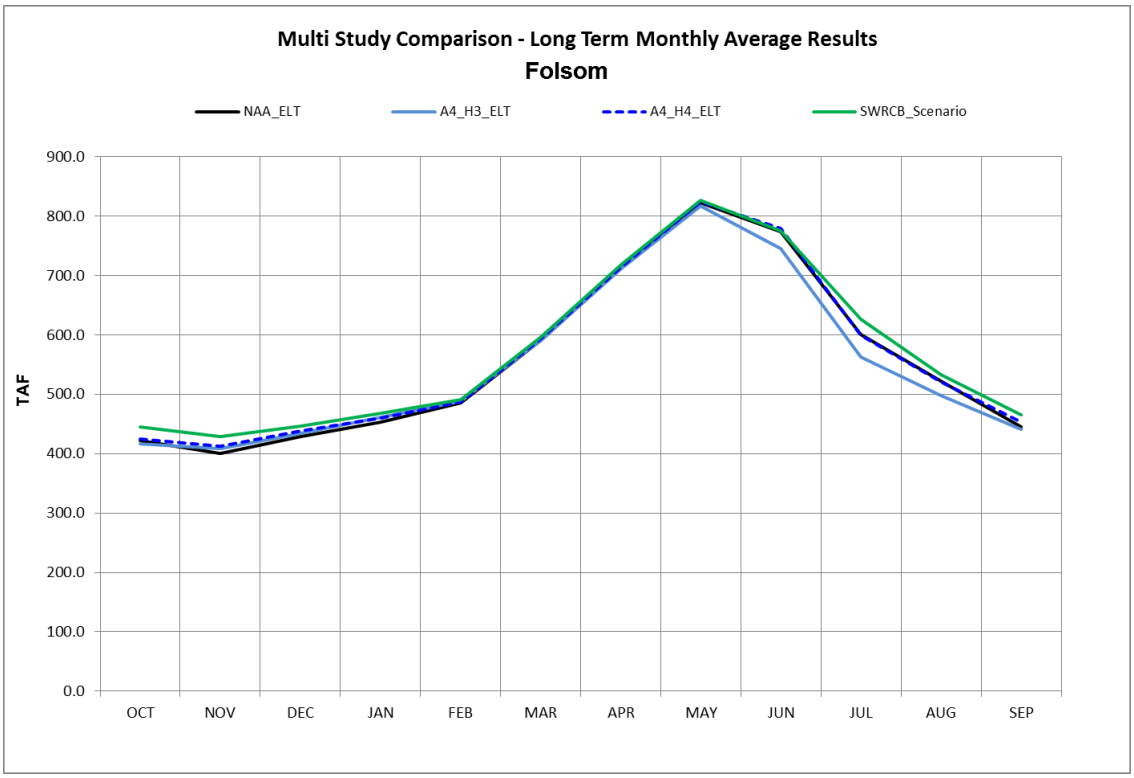

Figure 55: Long-term Average End-of-Month Folsom Lake Storage

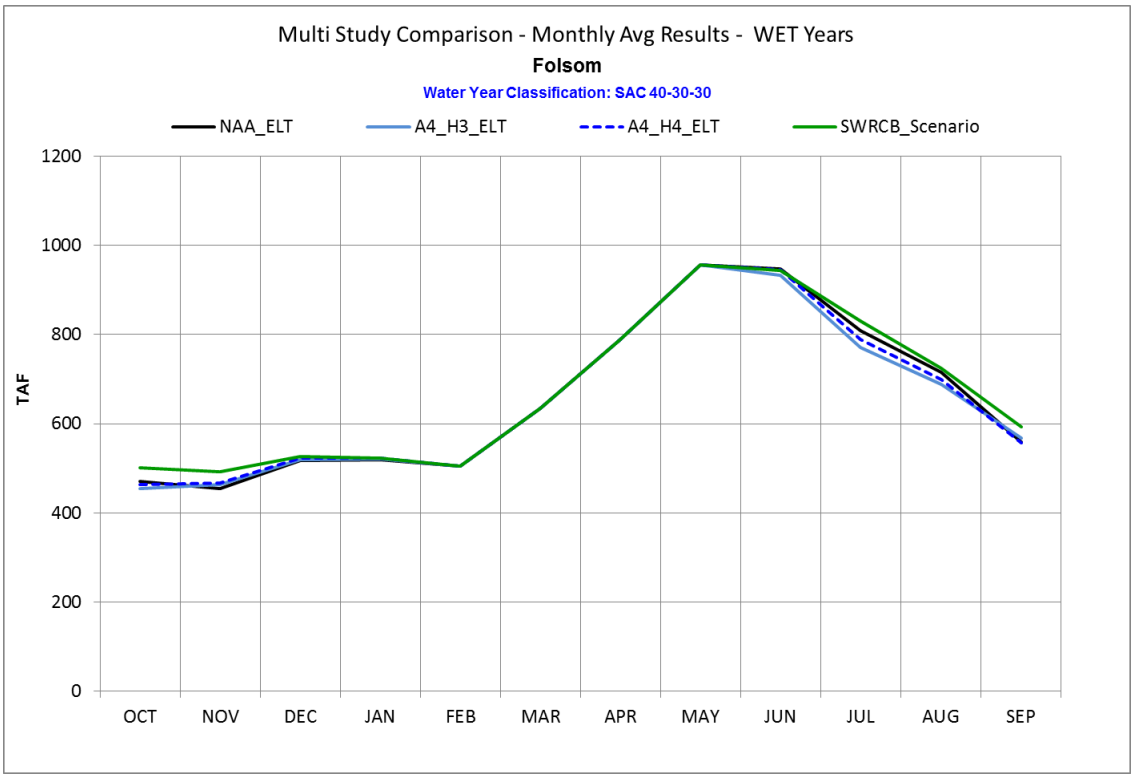

Figure 56: Wet Year Average End-of-Month Folsom Lake Storage

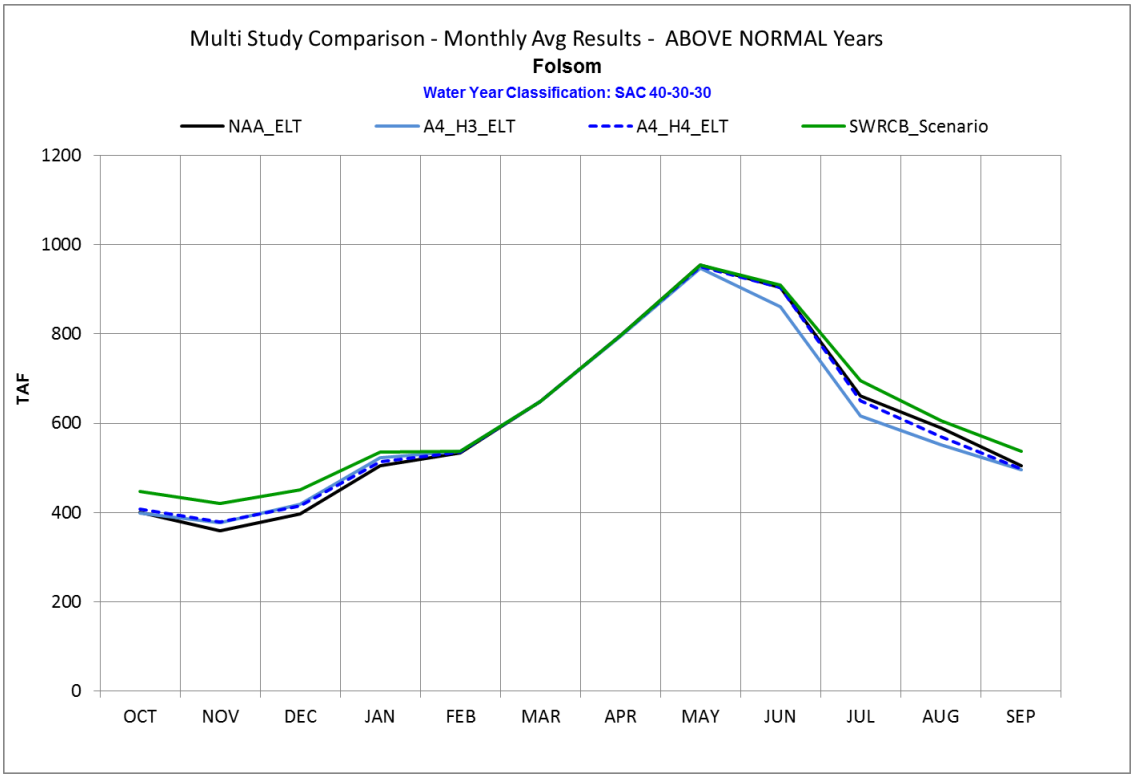

Figure 57: Above Normal Year Average End-of-Month Folsom Lake Storage

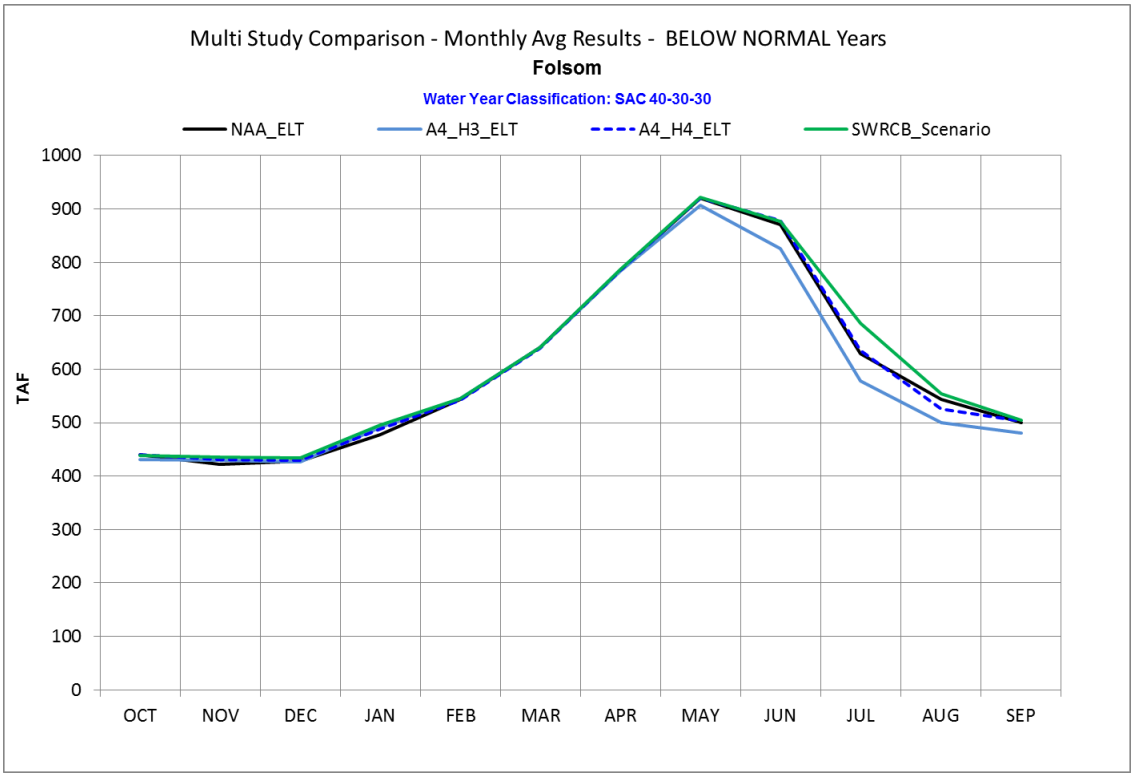

Figure 58: Below Normal Year Average End-of-Month Folsom Lake Storage

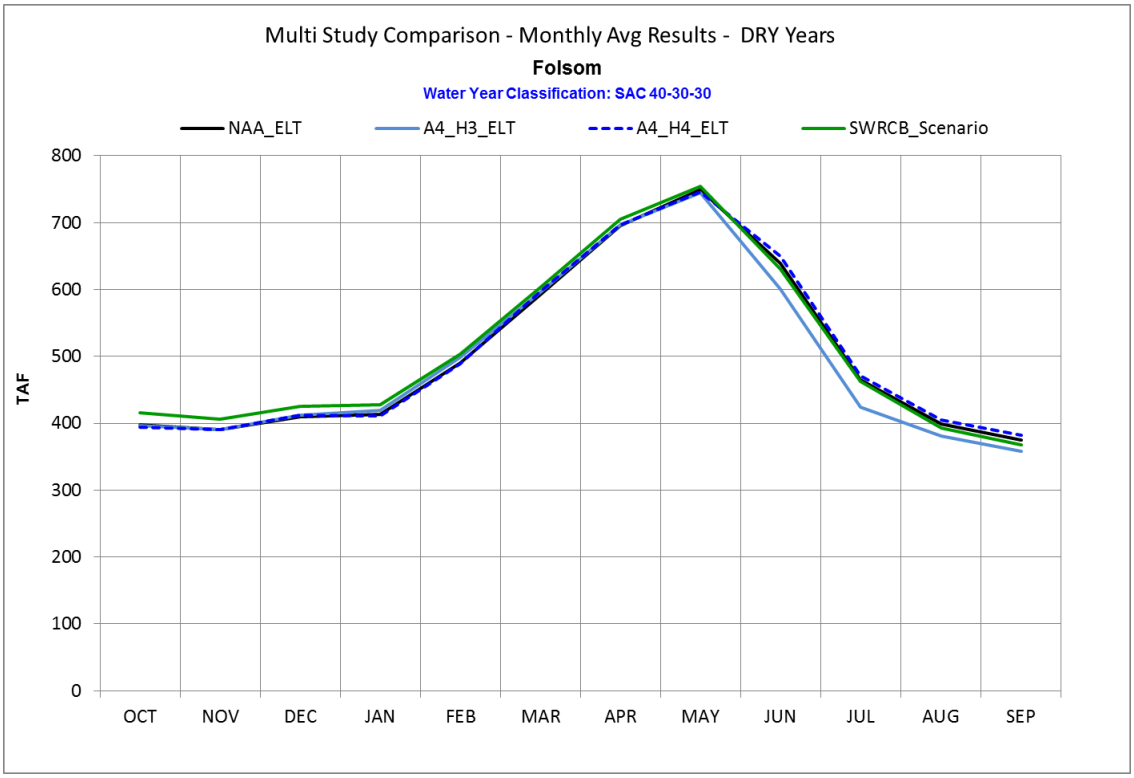

Figure 59: Dry Year Average End-of-Month Folsom Lake Storage

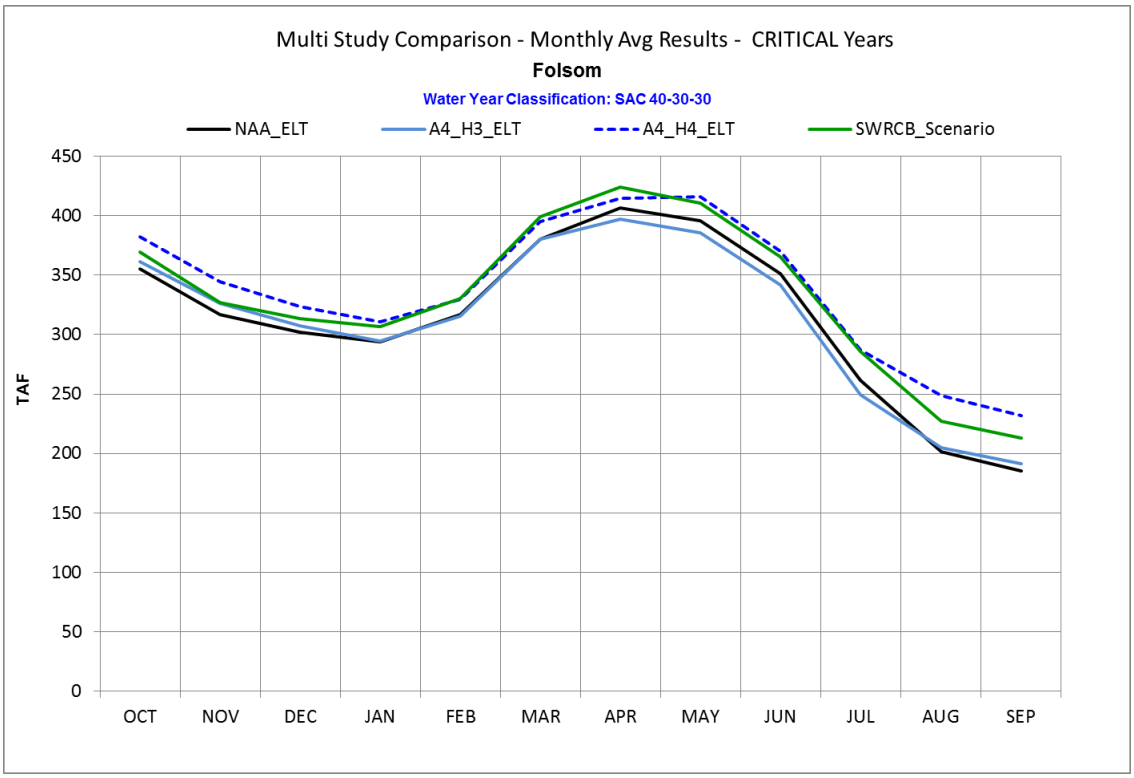

Figure 60: Critical Year Average End-of-Month Folsom Lake Storage

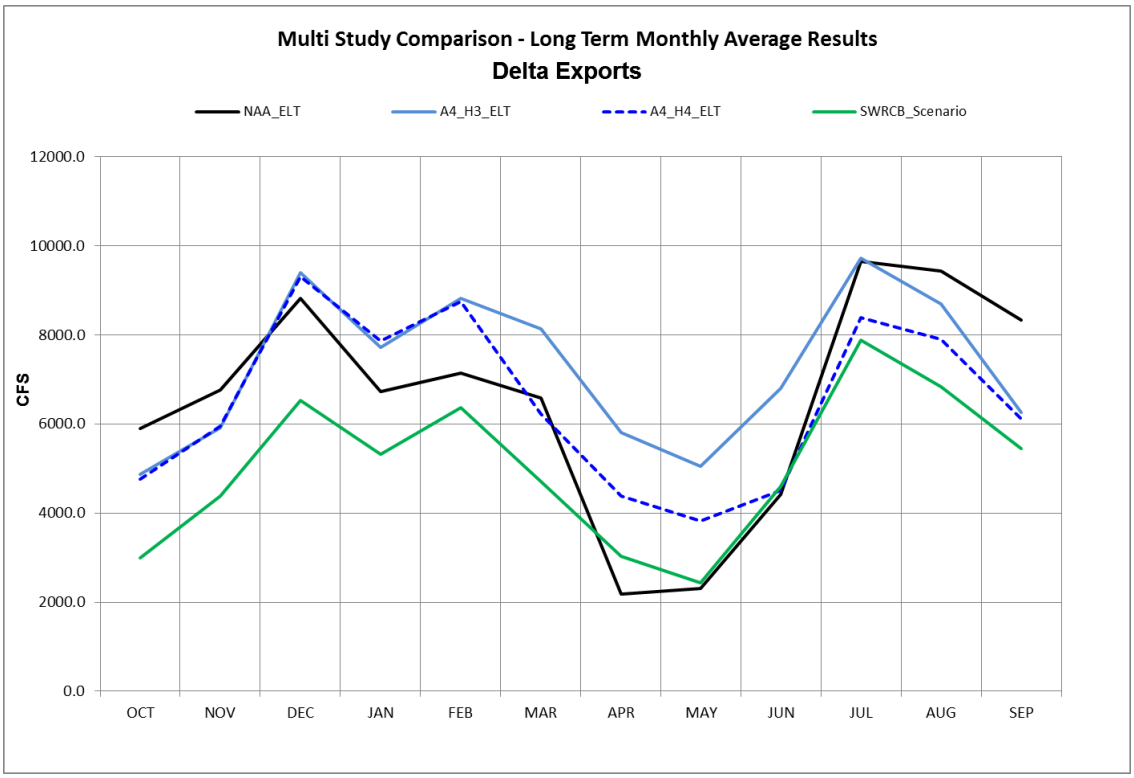

Figure 61: Long-term Average Monthly Total Delta Exports

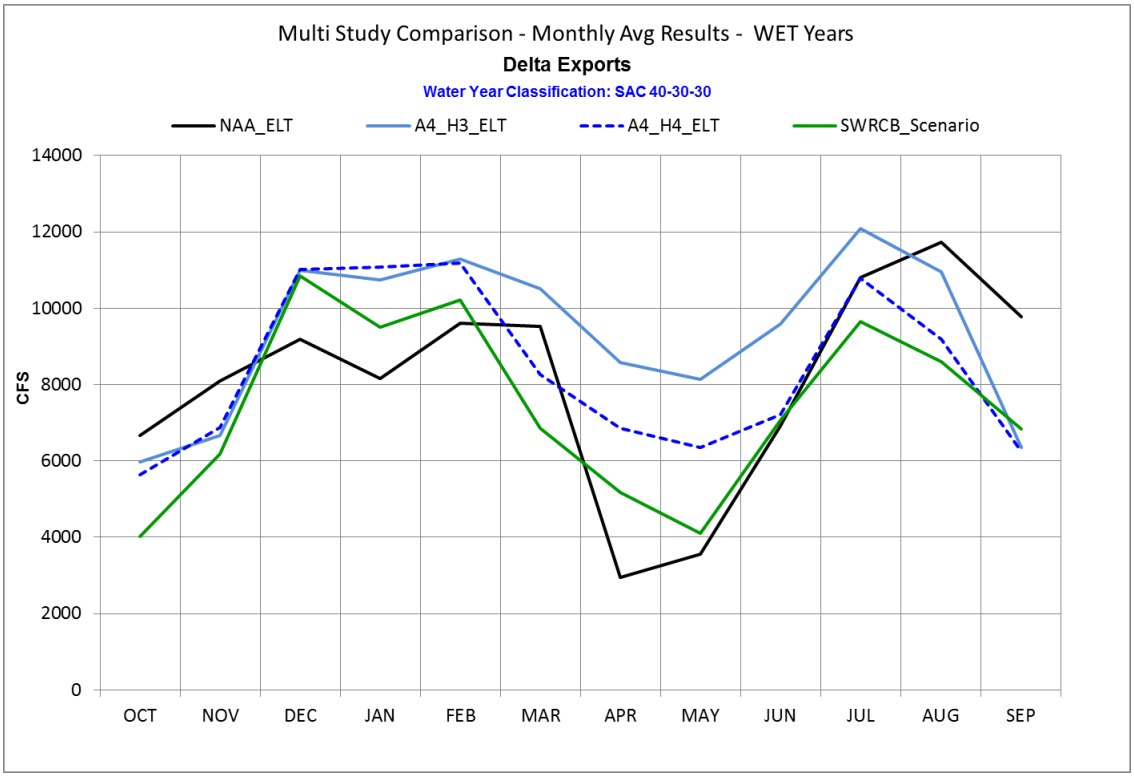

Figure 62: Wet Year Average Monthly Total Delta Exports

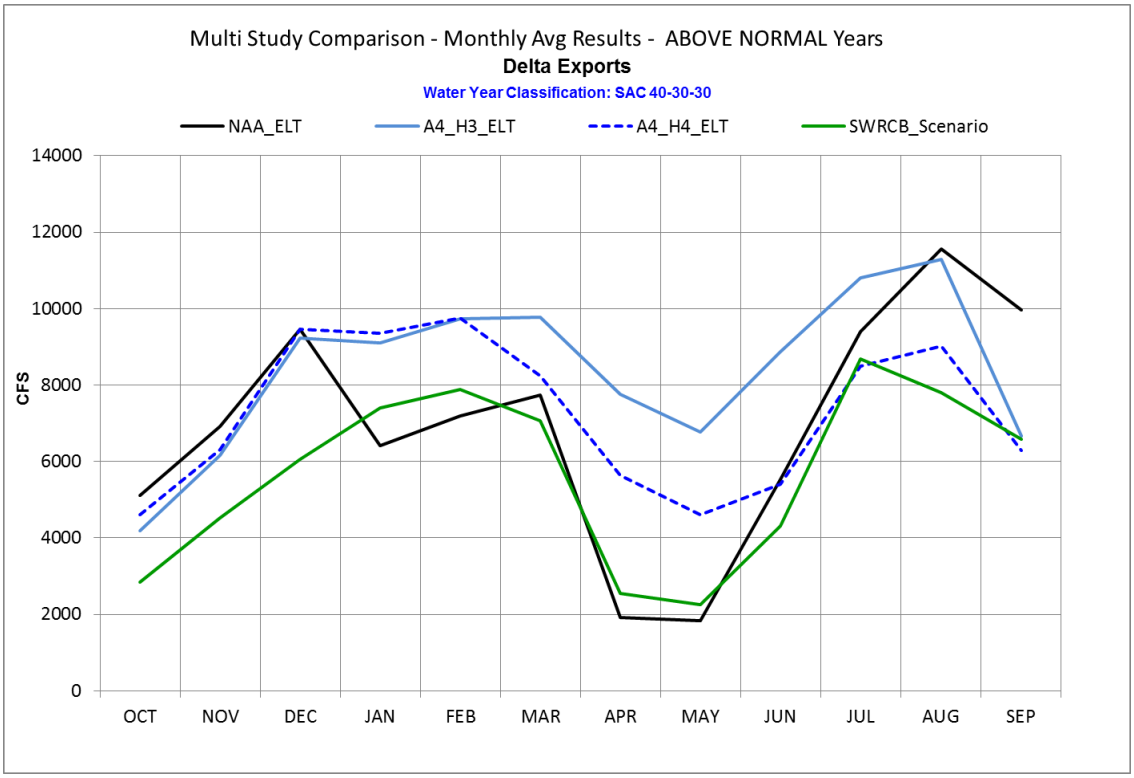

Figure 63: Above Normal Year Average Monthly Total Delta Exports

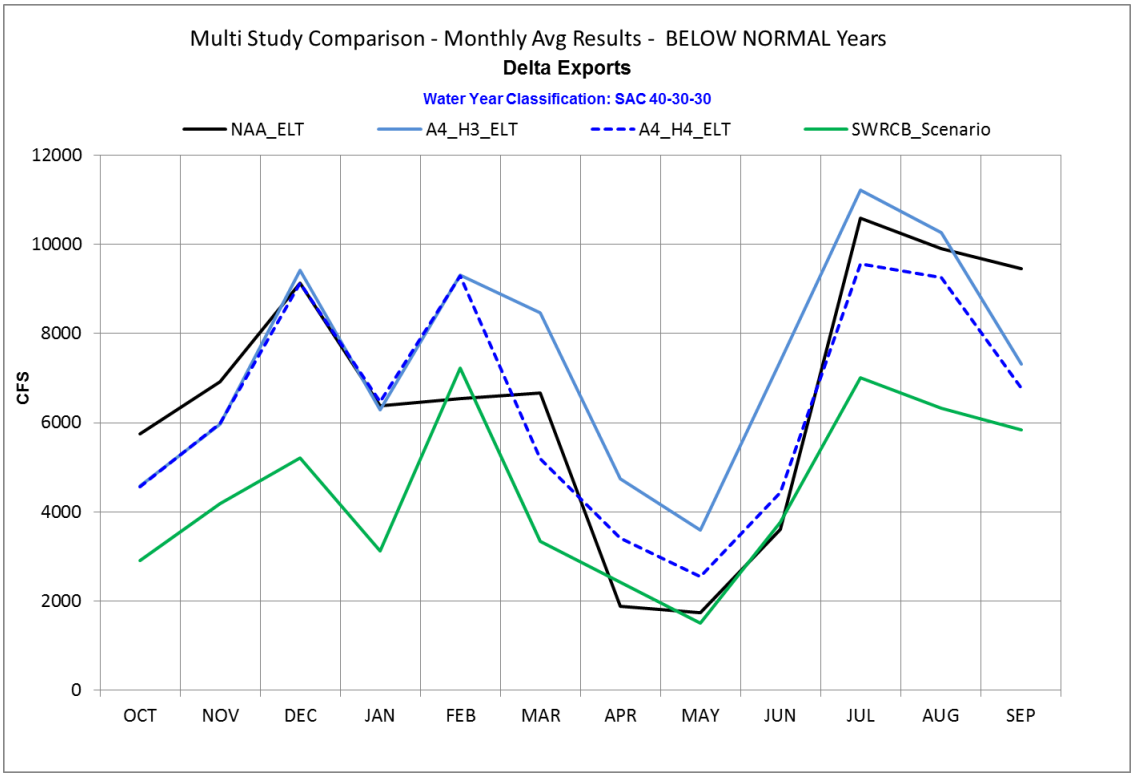

Figure 64: Below Normal Year Average Monthly Total Delta Exports

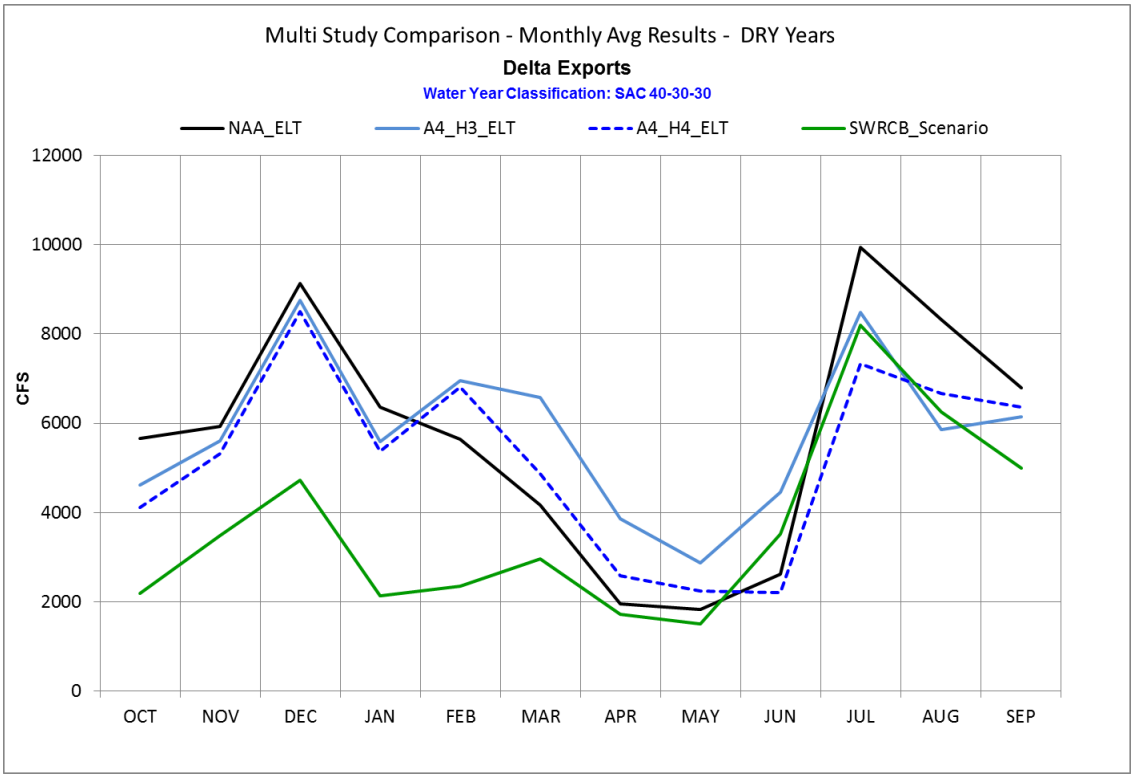

Figure 65: Dry Year Average Monthly Total Delta Exports

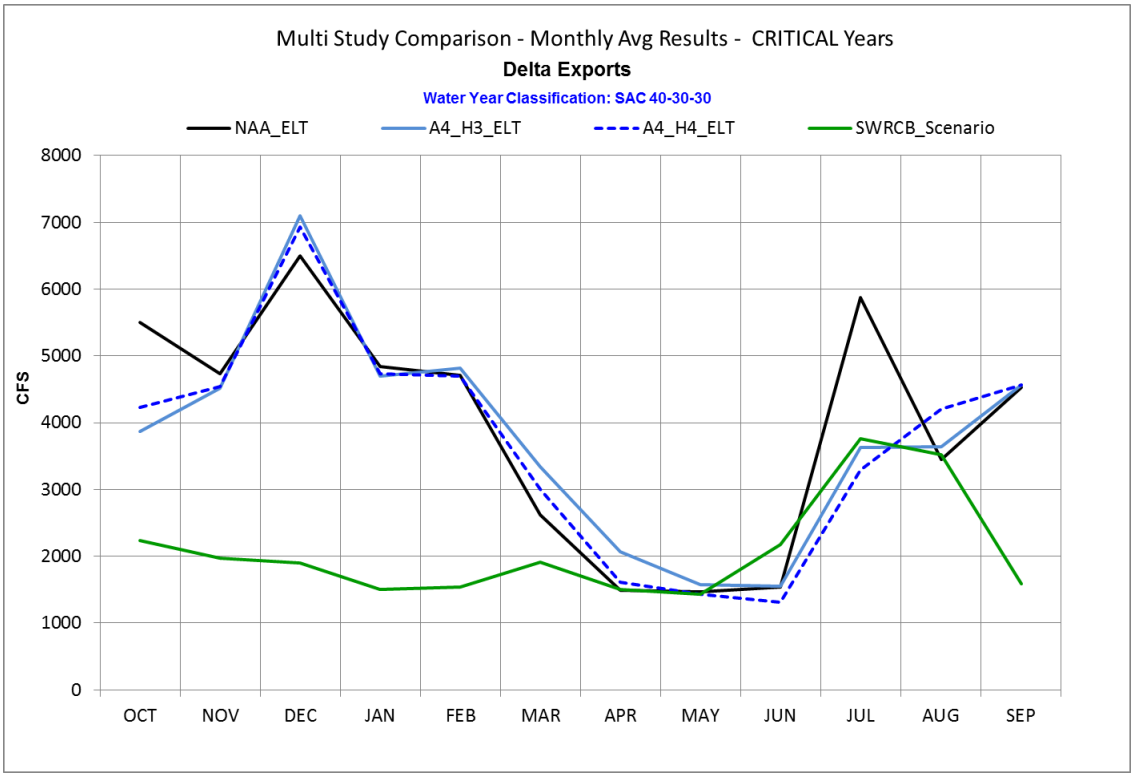

Figure 66: Critical Year Average Monthly Total Delta Exports

C.4 Modeling Results

Modeling results for the State Water Board requested scenario are provided below. These results were used to determine the environmental impacts of the State Water Board requested scenario, as set forth in the following tables. Consistent with the goals of this analysis, the nature and severity of the impacts fall within the range of impacts disclosed under Alternative 4H3 and Alternative 8. Generally, for water supply related effects (effects to agricultural resources, groundwater resources, etc.), the impacts are equal to or less than the impacts disclosed under Alternative 8. For biological related effects (effects on fish species) the impacts are less than significant, similar to Alternative 4H3.

The modeling results for storage, flow and temperature under the operational scenario requested by State Water Board staff were compared with the No Action Alternative at Year 2025 (ELT) to determine if the modeled scenario met the intended goals of avoiding the impacts to fish and aquatic resources disclosed under Alternative 8. While all water temperature objectives were met under the operational scenario, there were some cases where flows in the high flow channel of the Feather River and in the American River were slightly less than those of the No Action Alternative at Year 2025 (ELT). Additionally, Delta outflow in April and May was not significantly greater than outflow under the Alternative 4H3 or the No Action Alternative at Year 2025 (ELT). Storage volumes in Folsom, Shasta, and particularly Oroville exceeded the No Action Alternative at Year 2025 (ELT) in all water-year types due to built-in assumptions in the CALSIM modeling associated with reductions in exports due to increased Old and Middle River (OMR) constraints (compared to Alt 4_H3) and to meet the additional outflows targets described in Table C-A. To the extent that releasing this increased storage would not impact cold water pool supplies or instream flows necessary to protect fish or other beneficial uses, this increased storage could potentially be available to offset water supply effects or to further augment Delta outflows or instream flows.

C.4.1 Flow

C.4.1.1 Upstream

Sacramento River at Keswick

Table C-1. Mean Monthly Flows (cfs) for Model Scenarios in the Sacramento River at Keswick, Year-Round

State Water Board Alternative: Upstream—Sacramento River at Keswick				
Month	**Water Year Type**	**NAA_ELT**	**H3_ELT**	**H3_ELT_SWRCB**
Jan	W	17,330	17,764	18,445
	AN	7,776	8,471	8,847
	BN	4,340	4,918	4,930
	D	4,098	4,098	4,115
	C	3,794	3,516	3,452
	All	8,829	9,126	9,393
Feb	W	20,349	20,494	20,690
	AN	15,081	15,912	16,501
	BN	6,456	6,808	6,713
	D	3,447	3,506	3,319
	C	3,394	3,510	3,675
	All	11,015	11,272	11,388
Mar	W	16,399	16,408	16,434
	AN	8,662	9,205	9,454
	BN	4,306	4,472	4,844
	D	3,858	3,771	3,867
	C	3,608	3,802	3,533
	All	8,577	8,697	8,787
Apr	W	9,254	9,242	9,238
	AN	5,712	5,822	5,783
	BN	4,934	5,000	4,855
	D	5,497	5,633	5,255
	C	6,343	6,313	6,215
	All	6,748	6,797	6,667
May	W	8,183	8,191	8,163
	AN	7,307	8,189	7,520
	BN	6,411	6,810	6,309
	D	7,075	7,496	7,149
	C	6,900	6,920	6,871
	All	7,321	7,616	7,341
Jun	W	10,063	10,321	10,064
	AN	11,403	12,068	10,995
	BN	10,573	11,267	10,388
	D	11,464	12,141	11,564
	C	11,041	11,252	11,481
	All	10,797	11,274	10,792

State Water Board Alternative: Upstream—Sacramento River at Keswick				
Month	**Water Year Type**	**NAA_ELT**	**H3_ELT**	**H3_ELT_SWRCB**
Jul	W	13,477	13,698	12,583
	AN	14,541	14,615	13,936
	BN	13,195	13,673	12,312
	D	13,650	13,653	13,999
	C	12,124	12,471	12,116
	All	13,424	13,639	12,977
Aug	W	10,447	10,520	10,435
	AN	10,835	11,165	10,909
	BN	9,876	10,757	9,890
	D	10,464	9,380	11,518
	C	8,380	8,093	8,291
	All	10,108	10,049	10,335
Sep	W	12,012	11,720	10,083
	AN	9,209	7,834	7,825
	BN	5,677	5,156	5,971
	D	4,982	4,543	6,313
	C	4,827	4,717	4,354
	All	7,926	7,430	7,384
Oct	W	6,491	6,408	6,508
	AN	6,090	5,750	6,308
	BN	5,835	5,662	5,929
	D	5,899	5,862	5,805
	C	5,452	5,161	5,117
	All	6,038	5,882	6,022
Nov	W	7,620	6,493	6,847
	AN	7,357	5,716	6,011
	BN	5,926	4,553	4,586
	D	5,439	4,627	4,683
	C	4,789	4,437	4,153
	All	6,399	5,337	5,469
Dec	W	12,808	12,958	13,976
	AN	5,729	5,370	5,705
	BN	5,857	5,667	5,794
	D	3,883	3,877	3,841
	C	3,593	3,703	3,632
	All	7,278	7,255	7,630

cfs = cubic feet per second
Water Year Type:
AN = above normal year
BN = below normal year
C = critical year
D = dry year
W = wet year

Table C-2. Differences[a] (Percent Differences) between Pairs of Model Scenarios in the Sacramento River at Keswick, Year-Round

State Water Board Alternative: Upstream—Sacramento River at Keswick				
Month	**Water Year Type**	**NAA_ELT vs. H3_ELT**	**NAA_ELT vs. H3_ELT_SWRCB**	**H3_ELT vs. H3_ELT_SWRCB**
Jan	W	434 (2.5%)	1,115 (6.4%)	681 (3.8%)
	AN	695 (8.9%)	1,071 (13.8%)	376 (4.4%)
	BN	577 (13.3%)	589 (13.6%)	12 (0.3%)
	D	0 (0%)	17 (0.42%)	17 (0.41%)
	C	-278 (-7.3%)	-341 (-9%)	-64 (-1.8%)
	All	297 (3.4%)	565 (6.4%)	267 (2.9%)
Feb	W	145 (0.7%)	341 (1.7%)	196 (1%)
	AN	832 (5.5%)	1,421 (9.4%)	589 (3.7%)
	BN	352 (5.5%)	258 (4%)	-95 (-1.4%)
	D	59 (1.7%)	-128 (-3.7%)	-187 (-5.3%)
	C	116 (3.4%)	281 (8.26%)	165 (4.7%)
	All	258 (2.3%)	373 (3.4%)	115 (1%)
March	W	9 (0.1%)	35 (0.2%)	26 (0.2%)
	AN	543 (6.3%)	792 (9.1%)	249 (2.7%)
	BN	166 (3.8%)	538 (12.5%)	372 (8.3%)
	D	-88 (-2.3%)	8 (0.2%)	96 (2.5%)
	C	194 (5.4%)	-75 (-2.1%)	-269 (-7.1%)
	All	120 (1.4%)	210 (2.4%)	90 (1%)
April	W	-12 (-0.1%)	-16 (-0.2%)	-4 (0%)
	AN	110 (1.9%)	71 (1.2%)	-39 (-0.7%)
	BN	66 (1.3%)	-79 (-1.6%)	-146 (-2.9%)
	D	136 (2.5%)	-242 (-4.4%)	-378 (-6.7%)
	C	-30 (-0.5%)	-128 (-2%)	-98 (-1.6%)
	All	49 (0.7%)	-80 (-1.2%)	-129 (-1.9%)
May	W	8 (0.1%)	-20 (-0.2%)	-28 (-0.3%)
	AN	882 (12.1%)	213 (2.9%)	-669 (-8.2%)
	BN	398 (6.2%)	-102 (-1.6%)	-501 (-7.4%)
	D	421 (5.9%)	74 (1%)	-347 (-4.6%)
	C	19 (0.3%)	-30 (-0.4%)	-49 (-0.7%)
	All	295 (4%)	19 (0.3%)	-275 (-3.6%)
June	W	259 (2.6%)	1 (0%)	-258 (-2.5%)
	AN	665 (5.8%)	-408 (-3.6%)	-1,073 (-8.9%)
	BN	693 (6.6%)	-186 (-1.8%)	-879 (-7.8%)
	D	678 (5.9%)	100 (0.9%)	-578 (-4.8%)
	C	211 (1.9%)	440 (4%)	229 (2%)
	All	477 (4.4%)	-5 (0%)	-482 (-4.3%)
July	W	222 (1.6%)	-894 (-6.6%)	-1,116 (-8.1%)
	AN	74 (0.5%)	-605 (-4.2%)	-679 (-4.6%)
	BN	478 (3.6%)	-883 (-6.7%)	-1,361 (-10%)
	D	4 (0%)	350 (2.6%)	346 (2.5%)
	C	347 (2.9%)	-8 (-0.1%)	-355 (-2.8%)
	All	214 (1.6%)	-447 (-3.3%)	-662 (-4.9%)

State Water Board Alternative: Upstream—Sacramento River at Keswick				
Month	**Water Year Type**	**NAA_ELT vs. H3_ELT**	**NAA_ELT vs. H3_ELT_SWRCB**	**H3_ELT vs. H3_ELT_SWRCB**
August	W	73 (0.7%)	-12 (-0.1%)	-86 (-0.8%)
	AN	330 (3%)	74 (0.7%)	-256 (-2.3%)
	BN	880 (8.9%)	14 (0.1%)	-866 (-8.1%)
	D	-1,084 (-10.4%)	1,053 (10.1%)	2,137 (22.8%)
	C	-287 (-3.4%)	-89 (-1.1%)	199 (2.5%)
	All	-58 (-0.6%)	228 (2.3%)	286 (2.8%)
Sept	W	-292 (-2.4%)	-1,930 (-16.1%)	-1,637 (-14%)
	AN	-1,376 (-14.9%)	-1,384 (-15%)	-9 (-0.1%)
	BN	-521 (-9.2%)	294 (5.2%)	814 (15.8%)
	D	-439 (-8.8%)	1,330 (26.7%)	1,769 (38.9%)
	C	-109 (-2.3%)	-473 (-9.8%)	-363 (-7.7%)
	All	-495 (-6.2%)	-541 (-6.8%)	-46 (-0.6%)
Oct	W	-84 (-1.3%)	17 (0.3%)	100 (1.6%)
	AN	-340 (-5.6%)	218 (3.6%)	558 (9.7%)
	BN	-173 (-3%)	94 (1.6%)	267 (4.7%)
	D	-37 (-0.6%)	-95 (-1.6%)	-58 (-1%)
	C	-291 (-5.3%)	-335 (-6.1%)	-44 (-0.8%)
	All	-156 (-2.6%)	-17 (-0.3%)	140 (2.4%)
Nov	W	-1,127 (-14.8%)	-773 (-10.1%)	354 (5.5%)
	AN	-1,641 (-22.3%)	-1,346 (-18.3%)	295 (5.2%)
	BN	-1,373 (-23.2%)	-1,340 (-22.6%)	33 (0.7%)
	D	-812 (-14.9%)	-756 (-13.9%)	56 (1.2%)
	C	-352 (-7.4%)	-636 (-13.3%)	-284 (-6.4%)
	All	-1,062 (-16.6%)	-930 (-14.5%)	132 (2.5%)
Dec	W	150 (1.2%)	1,169 (9.1%)	1,018 (7.9%)
	AN	-359 (-6.3%)	-24 (-0.4%)	335 (6.2%)
	BN	-190 (-3.3%)	-63 (-1.1%)	127 (2.2%)
	D	-6 (-0.2%)	-42 (-1.1%)	-36 (-0.9%)
	C	110 (3.1%)	39 (1.1%)	-71 (-1.9%)
	All	-23 (-0.3%)	353 (4.8%)	375 (5.2%)

[a] Red boxes indicate that flows under the second model scenario listed in the column header are more than 5% lower than flows under the first model scenario listed; green boxes indicate that flows under the second model scenario listed in the column header are more than 5% greater than flows under the first model scenario listed.

Water Year Type:
AN = above normal year
BN = below normal year
C = critical year
D = dry year
W = wet year

Sacramento River Upstream of Red Bluff

Table C-3. Mean Monthly Flows (cfs) for Model Scenarios in the Sacramento River Upstream of Red Bluff, Year-Round

State Water Board Alternative: Upstream—Sacramento River Upstream of Red Bluff				
Month	**Water Year Type**	**NAA_ELT**	**H3_ELT**	**H3_ELT_SWRCB**
Jan	W	29,368	29,799	30,473
	AN	16,267	16,960	17,335
	BN	9,267	9,842	9,854
	D	7,262	7,261	7,277
	C	6,497	6,222	6,159
	All	15,819	16,115	16,380
Feb	W	32,712	32,853	33,047
	AN	24,422	25,247	25,835
	BN	12,508	12,855	12,760
	D	8,785	8,843	8,655
	C	6,404	6,527	6,691
	All	18,947	19,203	19,317
Mar	W	25,473	25,481	25,508
	AN	16,222	16,753	17,010
	BN	8,438	8,598	8,969
	D	8,349	8,260	8,378
	C	6,126	6,323	6,053
	All	14,621	14,738	14,833
Apr	W	15,078	15,066	15,064
	AN	9,983	10,090	10,054
	BN	8,239	8,299	8,159
	D	7,654	7,789	7,416
	C	7,628	7,600	7,508
	All	10,445	10,493	10,367
May	W	11,224	11,232	11,207
	AN	9,623	10,502	9,844
	BN	8,030	8,423	7,936
	D	8,424	8,841	8,509
	C	7,956	7,975	7,931
	All	9,351	9,644	9,377
Jun	W	11,591	11,849	11,594
	AN	12,227	12,882	11,828
	BN	11,304	11,988	11,129
	D	12,028	12,699	12,140
	C	11,539	11,748	11,984
	All	11,723	12,196	11,726
Jul	W	13,937	14,157	13,046
	AN	14,594	14,662	14,002
	BN	13,272	13,741	12,401
	D	13,741	13,737	14,105
	C	12,344	12,632	12,283
	All	13,643	13,845	13,197

State Water Board Alternative: Upstream—Sacramento River Upstream of Red Bluff				
Month	**Water Year Type**	**NAA_ELT**	**H3_ELT**	**H3_ELT_SWRCB**
Aug	W	10,700	10,773	10,694
	AN	10,968	11,295	11,053
	BN	9,971	10,845	9,998
	D	10,610	9,524	11,675
	C	8,632	8,326	8,476
	All	10,292	10,229	10,518
Sep	W	12,494	12,202	10,565
	AN	9,634	8,255	8,253
	BN	6,038	5,510	6,338
	D	5,424	4,991	6,756
	C	5,279	5,112	4,739
	All	8,365	7,862	7,816
Oct	W	7,662	7,585	7,682
	AN	7,108	6,773	7,316
	BN	6,544	6,376	6,641
	D	6,690	6,648	6,593
	C	6,254	5,951	5,909
	All	6,971	6,815	6,952
Nov	W	10,966	9,839	10,192
	AN	9,362	7,725	8,012
	BN	7,710	6,338	6,369
	D	7,421	6,601	6,657
	C	5,805	5,456	5,174
	All	8,642	7,580	7,710
Dec	W	21,554	21,714	22,729
	AN	10,370	10,021	10,354
	BN	8,921	8,741	8,869
	D	7,044	7,046	7,008
	C	5,465	5,582	5,514
	All	12,221	12,207	12,581

cfs = cubic feet per second
Water Year Type:
AN = above normal year
BN = below normal year
C = critical year
D = dry year
W = wet year

Table C-4. Differences[a] (Percent Differences) between Pairs of Model Scenarios in the Sacramento River Upstream of Red Bluff, Year-Round

State Water Board Alternative: Upstream—Sacramento River Upstream of Red Bluff				
Month	**Water Year Type**	**NAA_ELT vs. H3_ELT**	**NAA_ELT vs. H3_ELT_SWRCB**	**H3_ELT vs. H3_ELT_SWRCB**
Jan	W	431 (1.5%)	1,106 (3.8%)	675 (2.3%)
	AN	694 (4.3%)	1,068 (6.6%)	374 (2.2%)
	BN	574 (6.2%)	586 (6.3%)	12 (0.1%)
	D	-1 (0%)	15 (0.2%)	16 (0.2%)
	C	-275 (-4.2%)	-339 (-5.2%)	-63 (-1%)
	All	296 (1.9%)	561 (3.5%)	265 (1.6%)
Feb	W	142 (0.4%)	335 (1%)	193 (0.6%)
	AN	825 (3.4%)	1,412 (5.8%)	587 (2.3%)
	BN	346 (2.8%)	252 (2%)	-95 (-0.7%)
	D	58 (0.7%)	-130 (-1.5%)	-188 (-2.1%)
	C	123 (1.9%)	287 (4.48%)	164 (2.5%)
	All	255 (1.3%)	369 (1.9%)	114 (0.6%)
Mar	W	8 (0%)	35 (0.1%)	27 (0.1%)
	AN	530 (3.3%)	788 (4.9%)	257 (1.5%)
	BN	160 (1.9%)	531 (6.3%)	371 (4.3%)
	D	-89 (-1.1%)	29 (0.3%)	118 (1.4%)
	C	197 (3.2%)	-74 (-1.2%)	-270 (-4.3%)
	All	117 (0.8%)	213 (1.5%)	96 (0.6%)
Apr	W	-12 (-0.1%)	-14 (-0.1%)	-2 (0%)
	AN	107 (1.1%)	72 (0.7%)	-36 (-0.4%)
	BN	61 (0.7%)	-80 (-1%)	-141 (-1.7%)
	D	135 (1.8%)	-238 (-3.1%)	-373 (-4.8%)
	C	-28 (-0.4%)	-120 (-1.6%)	-92 (-1.2%)
	All	48 (0.5%)	-77 (-0.7%)	-125 (-1.2%)
May	W	8 (0.1%)	-17 (-0.2%)	-25 (-0.2%)
	AN	879 (9.1%)	221 (2.3%)	-658 (-6.3%)
	BN	393 (4.9%)	-93 (-1.2%)	-487 (-5.8%)
	D	417 (4.9%)	85 (1%)	-332 (-3.8%)
	C	19 (0.2%)	-25 (-0.3%)	-44 (-0.6%)
	All	293 (3.1%)	26 (0.3%)	-267 (-2.8%)
Jun	W	259 (2.2%)	4 (0%)	-255 (-2.2%)
	AN	655 (5.4%)	-399 (-3.3%)	-1,054 (-8.2%)
	BN	684 (6.1%)	-175 (-1.5%)	-859 (-7.2%)
	D	671 (5.6%)	112 (0.9%)	-559 (-4.4%)
	C	210 (1.8%)	446 (3.9%)	236 (2%)
	All	473 (4%)	3 (0%)	-470 (-3.9%)
Jul	W	221 (1.6%)	-891 (-6.4%)	-1,112 (-7.9%)
	AN	67 (0.5%)	-592 (-4.1%)	-660 (-4.5%)
	BN	468 (3.5%)	-871 (-6.6%)	-1,339 (-9.7%)
	D	-3 (0%)	364 (2.7%)	368 (2.7%)
	C	288 (2.3%)	-61 (-0.5%)	-348 (-2.8%)
	All	201 (1.5%)	-447 (-3.3%)	-648 (-4.7%)

State Water Board Alternative: Upstream—Sacramento River Upstream of Red Bluff				
Month	**Water Year Type**	**NAA_ELT vs. H3_ELT**	**NAA_ELT vs. H3_ELT_SWRCB**	**H3_ELT vs. H3_ELT_SWRCB**
Aug	W	73 (0.7%)	-6 (-0.1%)	-79 (-0.7%)
	AN	327 (3%)	85 (0.8%)	-242 (-2.1%)
	BN	873 (8.8%)	27 (0.3%)	-847 (-7.8%)
	D	-1,086 (-10.2%)	1,066 (10%)	2,152 (22.6%)
	C	-306 (-3.5%)	-156 (-1.8%)	150 (1.8%)
	All	-63 (-0.6%)	226 (2.2%)	289 (2.8%)
Sep	W	-292 (-2.3%)	-1,929 (-15.4%)	-1,637 (-13.4%)
	AN	-1,379 (-14.3%)	-1,380 (-14.3%)	-2 (0%)
	BN	-528 (-8.7%)	300 (5%)	829 (15%)
	D	-433 (-8%)	1,332 (24.6%)	1,765 (35.4%)
	C	-166 (-3.2%)	-540 (-10.2%)	-374 (-7.3%)
	All	-504 (-6%)	-549 (-6.6%)	-45 (-0.6%)
Oct	W	-77 (-1%)	20 (0.3%)	97 (1.3%)
	AN	-335 (-4.7%)	208 (2.9%)	543 (8%)
	BN	-168 (-2.6%)	97 (1.5%)	265 (4.2%)
	D	-42 (-0.6%)	-96 (-1.4%)	-54 (-0.8%)
	C	-302 (-4.8%)	-344 (-5.5%)	-42 (-0.7%)
	All	-156 (-2.2%)	-18 (-0.3%)	138 (2%)
Nov	W	-1,127 (-10.3%)	-774 (-7.1%)	353 (3.6%)
	AN	-1,637 (-17.5%)	-1,349 (-14.4%)	288 (3.7%)
	BN	-1,372 (-17.8%)	-1,342 (-17.4%)	31 (0.5%)
	D	-820 (-11%)	-765 (-10.3%)	55 (0.8%)
	C	-350 (-6%)	-631 (-10.9%)	-281 (-5.2%)
	All	-1,062 (-12.3%)	-932 (-10.8%)	130 (1.7%)
Dec	W	159 (0.7%)	1,175 (5.5%)	1,015 (4.7%)
	AN	-348 (-3.4%)	-15 (-0.1%)	333 (3.3%)
	BN	-180 (-2%)	-53 (-0.6%)	127 (1.5%)
	D	1 (0%)	-37 (-0.5%)	-38 (-0.5%)
	C	117 (2.1%)	49 (0.9%)	-68 (-1.2%)
	All	-14 (-0.1%)	360 (2.9%)	374 (3.1%)

[a] Red boxes indicate that flows under the second model scenario listed in the column header are more than 5% lower than flows under the first model scenario listed; green boxes indicate that flows under the second model scenario listed in the column header are more than 5% greater than flows under the first model scenario listed.

Water Year Type:
AN = above normal year
BN = below normal year
C = critical year
D = dry year
W = wet year

Sacramento River at Wilkins Slough

Table C-5. Mean Monthly Flows (cfs) for Model Scenarios in the Sacramento River at Wilkins Slough, Year-Round

State Water Board Alternative: Upstream—Sacramento River at Wilkins Slough				
Month	**Water Year Type**	**NAA_ELT**	**H3_ELT**	**H3_ELT_SWRCB**
Jan	W	19,250	19,275	19,289
	AN	16,521	16,611	16,920
	BN	12,322	12,640	12,659
	D	8,896	8,825	8,837
	C	8,152	7,860	7,797
	All	13,771	13,788	13,834
Feb	W	19,976	19,992	20,009
	AN	19,134	19,219	19,612
	BN	14,508	14,557	14,560
	D	11,451	11,451	11,387
	C	8,220	8,354	8,521
	All	15,327	15,373	15,447
Mar	W	18,325	18,323	18,331
	AN	17,638	17,712	17,758
	BN	11,505	11,673	12,001
	D	11,289	11,264	11,317
	C	8,201	8,386	8,106
	All	14,034	14,095	14,131
Apr	W	13,312	13,315	13,307
	AN	10,038	10,063	10,031
	BN	6,795	6,847	6,741
	D	5,082	5,217	4,889
	C	4,136	4,097	4,056
	All	8,571	8,608	8,505
May	W	9,445	9,447	9,435
	AN	6,978	7,820	7,253
	BN	4,981	5,315	4,917
	D	4,454	4,817	4,606
	C	4,155	4,177	4,168
	All	6,452	6,716	6,514
Jun	W	6,226	6,467	6,243
	AN	5,958	6,523	5,620
	BN	5,205	5,811	5,100
	D	5,586	6,212	5,793
	C	5,753	5,957	6,240
	All	5,803	6,233	5,858
Jul	W	7,162	7,367	6,280
	AN	7,307	7,304	6,807
	BN	6,503	6,873	5,693
	D	7,240	7,172	7,702
	C	6,577	6,708	6,403
	All	7,002	7,134	6,587

State Water Board Alternative: Upstream—Sacramento River at Wilkins Slough				
Month	**Water Year Type**	**NAA_ELT**	**H3_ELT**	**H3_ELT_SWRCB**
Aug	W	5,492	5,548	5,509
	AN	5,765	6,063	5,899
	BN	4,984	5,755	5,055
	D	5,723	4,574	6,805
	C	4,963	4,578	4,679
	All	5,419	5,303	5,652
Sep	W	11,904	11,624	9,964
	AN	8,877	7,485	7,495
	BN	5,291	4,733	5,578
	D	4,629	4,269	5,935
	C	4,689	4,514	4,157
	All	7,679	7,187	7,119
Oct	W	6,876	6,840	6,921
	AN	5,809	5,523	5,944
	BN	5,344	5,196	5,461
	D	5,411	5,386	5,351
	C	5,205	4,902	4,858
	All	5,892	5,764	5,882
Nov	W	10,843	9,684	9,776
	AN	9,465	7,845	8,133
	BN	7,688	6,308	6,350
	D	7,354	6,528	6,587
	C	5,081	4,722	4,473
	All	8,494	7,419	7,475
Dec	W	17,819	17,877	18,096
	AN	10,921	10,833	10,940
	BN	8,283	8,306	8,335
	D	8,665	8,633	8,655
	C	5,989	6,122	6,081
	All	11,441	11,463	11,552

cfs = cubic feet per second
Water Year Type:
AN = above normal year
BN = below normal year
C = critical year
D = dry year
W = wet year

Table C-6. Differences[a] (Percent Differences) between Pairs of Model Scenarios in the Sacramento River at Wilkins Slough, Year-Round

State Water Board Alternative: Upstream—Sacramento River at Wilkins Slough				
Month	**Water Year Type**	**NAA_ELT vs. H3_ELT**	**NAA_ELT vs. H3_ELT_SWRCB**	**H3_ELT vs. H3_ELT_SWRCB**
Jan	W	25 (0.1%)	39 (0.2%)	14 (0.1%)
	AN	90 (0.5%)	399 (2.4%)	308 (1.9%)
	BN	318 (2.6%)	337 (2.7%)	19 (0.2%)
	D	-71 (-0.8%)	-59 (-0.66%)	12 (0.13%)
	C	-292 (-3.6%)	-355 (-4.4%)	-63 (-0.8%)
	All	17 (0.1%)	63 (0.5%)	46 (0.3%)
Feb	W	16 (0.1%)	33 (0.2%)	17 (0.1%)
	AN	85 (0.4%)	478 (2.5%)	393 (2%)
	BN	49 (0.3%)	51 (0.4%)	2 (0%)
	D	0 (0%)	-64 (-0.6%)	-65 (-0.6%)
	C	134 (1.6%)	301 (3.66%)	167 (2%)
	All	46 (0.3%)	119 (0.8%)	73 (0.5%)
Mar	W	-1 (0%)	7 (0%)	8 (0%)
	AN	75 (0.4%)	120 (0.7%)	46 (0.3%)
	BN	168 (1.5%)	496 (4.3%)	328 (2.8%)
	D	-25 (-0.2%)	28 (0.2%)	53 (0.5%)
	C	185 (2.3%)	-95 (-1.2%)	-279 (-3.3%)
	All	61 (0.4%)	97 (0.7%)	36 (0.3%)
Apr	W	3 (0%)	-5 (0%)	-8 (-0.1%)
	AN	25 (0.3%)	-7 (-0.1%)	-32 (-0.3%)
	BN	52 (0.8%)	-54 (-0.8%)	-106 (-1.6%)
	D	134 (2.6%)	-193 (-3.8%)	-327 (-6.3%)
	C	-39 (-1%)	-81 (-2%)	-41 (-1%)
	All	37 (0.4%)	-66 (-0.8%)	-103 (-1.2%)
May	W	3 (0%)	-9 (-0.1%)	-12 (-0.1%)
	AN	841 (12.1%)	275 (3.9%)	-566 (-7.2%)
	BN	334 (6.7%)	-64 (-1.3%)	-398 (-7.5%)
	D	363 (8.2%)	153 (3.4%)	-210 (-4.4%)
	C	22 (0.5%)	13 (0.3%)	-9 (-0.2%)
	All	264 (4.1%)	62 (1%)	-202 (-3%)
Jun	W	241 (3.9%)	17 (0.3%)	-224 (-3.5%)
	AN	565 (9.5%)	-338 (-5.7%)	-903 (-13.8%)
	BN	606 (11.6%)	-105 (-2%)	-710 (-12.2%)
	D	626 (11.2%)	207 (3.7%)	-420 (-6.8%)
	C	205 (3.6%)	487 (8.5%)	283 (4.7%)
	All	430 (7.4%)	55 (0.9%)	-375 (-6%)
Jul	W	204 (2.9%)	-882 (-12.3%)	-1,086 (-14.7%)
	AN	-3 (0%)	-500 (-6.8%)	-497 (-6.8%)
	BN	370 (5.7%)	-811 (-12.5%)	-1,181 (-17.2%)
	D	-68 (-0.9%)	462 (6.4%)	530 (7.4%)
	C	131 (2%)	-174 (-2.6%)	-306 (-4.6%)
	All	132 (1.9%)	-415 (-5.9%)	-547 (-7.7%)

State Water Board Alternative: Upstream—Sacramento River at Wilkins Slough				
Month	**Water Year Type**	**NAA_ELT vs. H3_ELT**	**NAA_ELT vs. H3_ELT_SWRCB**	**H3_ELT vs. H3_ELT_SWRCB**
Aug	W	56 (1%)	17 (0.3%)	-40 (-0.7%)
	AN	299 (5.2%)	134 (2.3%)	-164 (-2.7%)
	BN	770 (15.5%)	70 (1.4%)	-700 (-12.2%)
	D	-1,149 (-20.1%)	1,083 (18.9%)	2,232 (48.8%)
	C	-385 (-7.8%)	-284 (-5.7%)	101 (2.2%)
	All	-115 (-2.1%)	233 (4.3%)	349 (6.6%)
Sep	W	-279 (-2.3%)	-1,940 (-16.3%)	-1,661 (-14.3%)
	AN	-1,393 (-15.7%)	-1,382 (-15.6%)	11 (0.1%)
	BN	-558 (-10.6%)	286 (5.4%)	845 (17.8%)
	D	-360 (-7.8%)	1,306 (28.2%)	1,666 (39%)
	C	-175 (-3.7%)	-532 (-11.3%)	-357 (-7.9%)
	All	-492 (-6.4%)	-560 (-7.3%)	-67 (-0.9%)
Oct	W	-36 (-0.5%)	45 (0.7%)	81 (1.2%)
	AN	-286 (-4.9%)	135 (2.3%)	421 (7.6%)
	BN	-148 (-2.8%)	117 (2.2%)	265 (5.1%)
	D	-25 (-0.5%)	-60 (-1.1%)	-35 (-0.7%)
	C	-303 (-5.8%)	-347 (-6.7%)	-45 (-0.9%)
	All	-128 (-2.2%)	-10 (-0.2%)	118 (2.1%)
Nov	W	-1,159 (-10.7%)	-1,067 (-9.8%)	93 (1%)
	AN	-1,620 (-17.1%)	-1,332 (-14.1%)	288 (3.7%)
	BN	-1,380 (-17.9%)	-1,338 (-17.4%)	42 (0.7%)
	D	-826 (-11.2%)	-766 (-10.4%)	60 (0.9%)
	C	-360 (-7.1%)	-609 (-12%)	-249 (-5.3%)
	All	-1,074 (-12.6%)	-1,019 (-12%)	55 (0.7%)
Dec	W	58 (0.3%)	277 (1.6%)	219 (1.2%)
	AN	-88 (-0.8%)	18 (0.2%)	106 (1%)
	BN	23 (0.3%)	52 (0.6%)	28 (0.3%)
	D	-32 (-0.4%)	-10 (-0.1%)	21 (0.2%)
	C	134 (2.2%)	92 (1.5%)	-41 (-0.7%)
	All	22 (0.2%)	111 (1%)	89 (0.8%)

[a] Red boxes indicate that flows under the second model scenario listed in the column header are more than 5% lower than flows under the first model scenario listed; green boxes indicate that flows under the second model scenario listed in the column header are more than 5% greater than flows under the first model scenario listed.

Water Year Type:
AN = above normal year
BN = below normal year
C = critical year
D = dry year
W = wet year

Sacramento River at Verona

Table C-7. Mean Monthly Flows (cfs) for Model Scenarios in the Sacramento River at Verona, Year-Round

State Water Board Alternative: Upstream—Sacramento River at Verona				
Month	**Water Year Type**	**NAA_ELT**	**H3_ELT**	**H3_ELT_SWRCB**
Jan	W	45,074	43,368	46,480
	AN	32,939	31,498	34,073
	BN	19,324	17,820	20,626
	D	14,643	14,042	14,563
	C	12,331	11,618	11,772
	All	27,430	26,185	28,165
Feb	W	50,745	49,193	51,337
	AN	39,631	38,675	41,660
	BN	25,717	23,861	26,699
	D	18,079	17,146	17,871
	C	12,387	12,073	12,861
	All	32,062	30,862	32,738
Mar	W	44,098	42,020	44,322
	AN	39,691	37,948	41,473
	BN	19,717	18,292	21,351
	D	17,411	16,398	18,299
	C	11,765	11,745	11,751
	All	28,700	27,318	29,504
Apr	W	32,102	29,808	32,102
	AN	21,717	20,331	21,785
	BN	13,834	13,363	13,851
	D	10,967	11,113	10,596
	C	9,304	9,388	9,363
	All	19,488	18,522	19,428
May	W	23,714	23,617	23,714
	AN	16,427	18,037	16,619
	BN	10,653	11,070	10,687
	D	9,086	9,621	8,997
	C	7,408	7,148	7,204
	All	14,820	15,176	14,805
Jun	W	15,664	17,607	16,002
	AN	12,877	16,073	12,437
	BN	10,888	14,747	11,007
	D	10,702	12,174	11,518
	C	9,441	9,315	10,123
	All	12,441	14,488	12,783
Jul	W	17,144	16,859	15,135
	AN	18,014	18,091	16,027
	BN	16,823	16,747	13,696
	D	16,245	14,669	15,788
	C	13,348	10,570	11,063
	All	16,464	15,619	14,567

State Water Board Alternative: Upstream—Sacramento River at Verona				
Month	**Water Year Type**	**NAA_ELT**	**H3_ELT**	**H3_ELT_SWRCB**
Aug	W	13,393	12,720	12,978
	AN	14,684	14,626	13,761
	BN	13,098	13,438	11,708
	D	13,057	10,148	13,347
	C	8,300	8,359	9,224
	All	12,713	11,919	12,407
Sep	W	22,873	20,732	18,412
	AN	18,667	15,782	15,416
	BN	10,768	8,819	10,595
	D	8,618	7,884	10,762
	C	7,264	7,287	7,470
	All	14,777	13,186	13,358
Oct	W	10,681	10,829	10,190
	AN	8,617	8,462	8,242
	BN	8,868	8,865	8,375
	D	8,515	8,949	7,669
	C	7,862	7,556	7,280
	All	9,181	9,256	8,616
Nov	W	16,176	15,027	15,471
	AN	13,177	11,449	12,107
	BN	10,676	9,186	9,080
	D	10,024	9,185	9,041
	C	7,283	6,884	6,638
	All	12,146	11,032	11,183
Dec	W	33,224	31,091	34,545
	AN	18,415	17,617	17,827
	BN	13,257	13,009	13,178
	D	12,465	12,298	12,082
	C	8,724	8,974	8,456
	All	19,506	18,670	19,702

cfs = cubic feet per second
Water Year Type:
AN = above normal year
BN = below normal year
C = critical year
D = dry year
W = wet year

Table C-8. Differences[a] (Percent Differences) between Pairs of Model Scenarios in the Sacramento River at Verona, Year-Round

State Water Board Alternative: Upstream—Sacramento River at Verona				
Month	**Water Year Type**	**NAA_ELT vs. H3_ELT**	**NAA_ELT vs. H3_ELT_SWRCB**	**H3_ELT vs. H3_ELT_SWRCB**
Jan	W	-1,706 (-3.8%)	1,406 (3.1%)	3,112 (7.2%)
	AN	-1,441 (-4.4%)	1,135 (3.4%)	2,576 (8.2%)
	BN	-1,504 (-7.8%)	1,302 (6.7%)	2,806 (15.7%)
	D	-601 (-4.1%)	-80 (-0.55%)	521 (3.71%)
	C	-713 (-5.8%)	-559 (-4.5%)	154 (1.3%)
	All	-1,245 (-4.5%)	735 (2.7%)	1,980 (7.6%)
Feb	W	-1,552 (-3.1%)	592 (1.2%)	2,144 (4.4%)
	AN	-956 (-2.4%)	2,029 (5.1%)	2,985 (7.7%)
	BN	-1,857 (-7.2%)	982 (3.8%)	2,839 (11.9%)
	D	-932 (-5.2%)	-208 (-1.2%)	724 (4.2%)
	C	-315 (-2.5%)	473 (3.82%)	788 (6.5%)
	All	-1,200 (-3.7%)	676 (2.1%)	1,876 (6.1%)
Mar	W	-2,078 (-4.7%)	224 (0.5%)	2,302 (5.5%)
	AN	-1,744 (-4.4%)	1,782 (4.5%)	3,526 (9.3%)
	BN	-1,425 (-7.2%)	1,634 (8.3%)	3,059 (16.7%)
	D	-1,012 (-5.8%)	888 (5.1%)	1,900 (11.6%)
	C	-20 (-0.2%)	-14 (-0.1%)	6 (0.1%)
	All	-1,382 (-4.8%)	804 (2.8%)	2,186 (8%)
Apr	W	-2,293 (-7.1%)	0 (0%)	2,294 (7.7%)
	AN	-1,386 (-6.4%)	67 (0.3%)	1,453 (7.1%)
	BN	-471 (-3.4%)	17 (0.1%)	488 (3.7%)
	D	146 (1.3%)	-371 (-3.4%)	-517 (-4.7%)
	C	84 (0.9%)	59 (0.6%)	-25 (-0.3%)
	All	-966 (-5%)	-60 (-0.3%)	906 (4.9%)
May	W	-96 (-0.4%)	0 (0%)	97 (0.4%)
	AN	1,610 (9.8%)	192 (1.2%)	-1,418 (-7.9%)
	BN	417 (3.9%)	34 (0.3%)	-383 (-3.5%)
	D	535 (5.9%)	-89 (-1%)	-624 (-6.5%)
	C	-260 (-3.5%)	-204 (-2.8%)	56 (0.8%)
	All	356 (2.4%)	-15 (-0.1%)	-371 (-2.4%)
Jun	W	1,943 (12.4%)	338 (2.2%)	-1,605 (-9.1%)
	AN	3,196 (24.8%)	-440 (-3.4%)	-3,636 (-22.6%)
	BN	3,859 (35.4%)	119 (1.1%)	-3,740 (-25.4%)
	D	1,472 (13.8%)	816 (7.6%)	-656 (-5.4%)
	C	-126 (-1.3%)	682 (7.2%)	808 (8.7%)
	All	2,047 (16.5%)	342 (2.7%)	-1,705 (-11.8%)
Jul	W	-285 (-1.7%)	-2,010 (-11.7%)	-1,724 (-10.2%)
	AN	77 (0.4%)	-1,987 (-11%)	-2,064 (-11.4%)
	BN	-76 (-0.4%)	-3,127 (-18.6%)	-3,051 (-18.2%)
	D	-1,576 (-9.7%)	-457 (-2.8%)	1,119 (7.6%)
	C	-2,778 (-20.8%)	-2,285 (-17.1%)	493 (4.7%)
	All	-844 (-5.1%)	-1,897 (-11.5%)	-1,052 (-6.7%)

State Water Board Alternative: Upstream—Sacramento River at Verona				
Month	**Water Year Type**	**NAA_ELT vs. H3_ELT**	**NAA_ELT vs. H3_ELT_SWRCB**	**H3_ELT vs. H3_ELT_SWRCB**
Aug	W	-673 (-5%)	-416 (-3.1%)	258 (2%)
	AN	-57 (-0.4%)	-922 (-6.3%)	-865 (-5.9%)
	BN	340 (2.6%)	-1,391 (-10.6%)	-1,730 (-12.9%)
	D	-2,909 (-22.3%)	290 (2.2%)	3,199 (31.5%)
	C	59 (0.7%)	924 (11.1%)	865 (10.4%)
	All	-794 (-6.2%)	-305 (-2.4%)	489 (4.1%)
Sep	W	-2,140 (-9.4%)	-4,460 (-19.5%)	-2,320 (-11.2%)
	AN	-2,885 (-15.5%)	-3,251 (-17.4%)	-366 (-2.3%)
	BN	-1,949 (-18.1%)	-173 (-1.6%)	1,776 (20.1%)
	D	-734 (-8.5%)	2,143 (24.9%)	2,877 (36.5%)
	C	23 (0.3%)	207 (2.8%)	183 (2.5%)
	All	-1,591 (-10.8%)	-1,419 (-9.6%)	172 (1.3%)
Oct	W	149 (1.4%)	-490 (-4.6%)	-639 (-5.9%)
	AN	-156 (-1.8%)	-375 (-4.4%)	-219 (-2.6%)
	BN	-3 (0%)	-493 (-5.6%)	-490 (-5.5%)
	D	434 (5.1%)	-846 (-9.9%)	-1,280 (-14.3%)
	C	-305 (-3.9%)	-582 (-7.4%)	-276 (-3.7%)
	All	74 (0.8%)	-565 (-6.2%)	-640 (-6.9%)
Nov	W	-1,150 (-7.1%)	-705 (-4.4%)	445 (3%)
	AN	-1,728 (-13.1%)	-1,070 (-8.1%)	658 (5.7%)
	BN	-1,489 (-13.9%)	-1,596 (-14.9%)	-107 (-1.2%)
	D	-840 (-8.4%)	-983 (-9.8%)	-143 (-1.6%)
	C	-399 (-5.5%)	-645 (-8.9%)	-246 (-3.6%)
	All	-1,114 (-9.2%)	-963 (-7.9%)	152 (1.4%)
Dec	W	-2,133 (-6.4%)	1,321 (4%)	3,454 (11.1%)
	AN	-798 (-4.3%)	-588 (-3.2%)	210 (1.2%)
	BN	-248 (-1.9%)	-79 (-0.6%)	168 (1.3%)
	D	-166 (-1.3%)	-382 (-3.1%)	-216 (-1.8%)
	C	250 (2.9%)	-268 (-3.1%)	-518 (-5.8%)
	All	-835 (-4.3%)	196 (1%)	1,031 (5.5%)

[a] Red boxes indicate that flows under the second model scenario listed in the column header are more than 5% lower than flows under the first model scenario listed; green boxes indicate that flows under the second model scenario listed in the column header are more than 5% greater than flows under the first model scenario listed.

Water Year Type:
AN = above normal year
BN = below normal year
C = critical year
D = dry year
W = wet year

Trinity River below Lewiston

Table C-9. Mean Monthly Flows (cfs) for Model Scenarios in the Trinity River Below Lewiston, Year-Round

State Water Board Alternative: Upstream—Trinity River below Lewiston				
Month	**Water Year Type**	**NAA_ELT**	**H3_ELT**	**H3_ELT_SWRCB**
Jan	W	1,570	1,606	1,611
	AN	300	300	380
	BN	300	300	300
	D	300	300	300
	C	300	300	300
	All	703	714	727
Feb	W	1,209	1,288	1,324
	AN	773	855	893
	BN	559	559	559
	D	300	300	300
	C	300	300	300
	All	702	739	756
Mar	W	1,335	1,409	1,492
	AN	475	475	475
	BN	302	300	302
	D	300	300	300
	C	300	300	300
	All	654	677	704
Apr	W	740	738	759
	AN	561	467	467
	BN	508	508	508
	D	529	529	529
	C	580	580	580
	All	605	590	597
May	W	4,620	4,620	4,620
	AN	4,450	4,450	4,450
	BN	3,763	3,763	3,763
	D	3,216	3,216	3,216
	C	1,973	1,973	1,973
	All	3,753	3,753	3,753
Jun	W	3,613	3,613	3,613
	AN	2,663	2,663	2,663
	BN	1,767	1,767	1,767
	D	1,251	1,251	1,251
	C	783	783	783
	All	2,226	2,226	2,226
Jul	W	1,161	1,161	1,161
	AN	1,048	1,048	1,048
	BN	916	916	916
	D	667	667	667
	C	450	450	450
	All	890	890	890

State Water Board Alternative: Upstream—Trinity River below Lewiston				
Month	**Water Year Type**	**NAA_ELT**	**H3_ELT**	**H3_ELT_SWRCB**
Aug	W	450	450	450
	AN	450	450	450
	BN	450	450	450
	D	450	450	450
	C	413	413	413
	All	445	445	445
Sep	W	450	450	450
	AN	450	450	450
	BN	450	450	450
	D	450	450	450
	C	356	375	375
	All	436	439	439
Oct	W	373	373	373
	AN	337	312	373
	BN	346	346	346
	D	352	352	352
	C	342	342	342
	All	354	350	359
Nov	W	510	461	510
	AN	275	275	275
	BN	300	300	300
	D	283	283	283
	C	263	275	275
	All	354	340	356
Dec	W	1,281	1,379	1,440
	AN	300	300	300
	BN	300	300	300
	D	300	300	300
	C	300	300	300
	All	611	642	662

cfs = cubic feet per second
Water Year Type:
AN = above normal year
BN = below normal year
C = critical year
D = dry year
W = wet year

Table C-10. Differences[a] (Percent Differences) between Pairs of Model Scenarios in the Trinity River Below Lewiston, Year-Round

State Water Board Alternative: Upstream—Trinity River below Lewiston				
Month	**Water Year Type**	**NAA_ELT vs. H3_ELT**	**NAA_ELT vs. H3_ELT_SWRCB**	**H3_ELT vs. H3_ELT_SWRCB**
Jan	W	37 (2.3%)	41 (2.6%)	4 (0.3%)
	AN	0 (0%)	80 (26.8%)	80 (26.8%)
	BN	0 (0%)	0 (0%)	0 (0%)
	D	0 (0%)	0 (0%)	0 (0%)
	C	0 (0%)	0 (0%)	0 (0%)
	All	12 (1.7%)	25 (3.5%)	13 (1.8%)
Feb	W	79 (6.5%)	115 (9.5%)	36 (2.8%)
	AN	82 (10.6%)	120 (15.6%)	39 (4.5%)
	BN	0 (0%)	0 (0%)	0 (0%)
	D	0 (0%)	0 (0%)	0 (0%)
	C	0 (0%)	0 (0%)	0 (0%)
	All	37 (5.3%)	54 (7.7%)	17 (2.3%)
Mar	W	73 (5.5%)	157 (11.8%)	84 (5.9%)
	AN	0 (0%)	0 (0%)	0 (0%)
	BN	-2 (-0.7%)	0 (0%)	2 (0.7%)
	D	0 (0%)	0 (0%)	0 (0%)
	C	0 (0%)	0 (0%)	0 (0%)
	All	23 (3.5%)	50 (7.6%)	27 (4%)
Apr	W	-2 (-0.2%)	20 (2.7%)	21 (2.9%)
	AN	-95 (-16.9%)	-95 (-16.9%)	0 (0%)
	BN	0 (0%)	0 (0%)	0 (0%)
	D	0 (0%)	0 (0%)	0 (0%)
	C	0 (0%)	0 (0%)	0 (0%)
	All	-14 (-2.4%)	-8 (-1.3%)	7 (1.1%)
May	W	0 (0%)	0 (0%)	0 (0%)
	AN	0 (0%)	0 (0%)	0 (0%)
	BN	0 (0%)	0 (0%)	0 (0%)
	D	0 (0%)	0 (0%)	0 (0%)
	C	0 (0%)	0 (0%)	0 (0%)
	All	0 (0%)	0 (0%)	0 (0%)
Jun	W	0 (0%)	0 (0%)	0 (0%)
	AN	0 (0%)	0 (0%)	0 (0%)
	BN	0 (0%)	0 (0%)	0 (0%)
	D	0 (0%)	0 (0%)	0 (0%)
	C	0 (0%)	0 (0%)	0 (0%)
	All	0 (0%)	0 (0%)	0 (0%)
Jul	W	0 (0%)	0 (0%)	0 (0%)
	AN	0 (0%)	0 (0%)	0 (0%)
	BN	0 (0%)	0 (0%)	0 (0%)
	D	0 (0%)	0 (0%)	0 (0%)
	C	0 (0%)	0 (0%)	0 (0%)
	All	0 (0%)	0 (0%)	0 (0%)

State Water Board Alternative: Upstream—Trinity River below Lewiston				
Month	**Water Year Type**	**NAA_ELT vs. H3_ELT**	**NAA_ELT vs. H3_ELT_SWRCB**	**H3_ELT vs. H3_ELT_SWRCB**
Aug	W	0 (0%)	0 (0%)	0 (0%)
	AN	0 (0%)	0 (0%)	0 (0%)
	BN	0 (0%)	0 (0%)	0 (0%)
	D	0 (0%)	0 (0%)	0 (0%)
	C	0 (0%)	0 (0%)	0 (0%)
	All	0 (0%)	0 (0%)	0 (0%)
Sep	W	0 (0%)	0 (0%)	0 (0%)
	AN	0 (0%)	0 (0%)	0 (0%)
	BN	0 (0%)	0 (0%)	0 (0%)
	D	0 (0%)	0 (0%)	0 (0%)
	C	19 (5.5%)	19 (5.5%)	0 (0%)
	All	3 (0.7%)	3 (0.7%)	0 (0%)
Oct	W	0 (0%)	0 (0%)	0 (0%)
	AN	-25 (-7.6%)	36 (10.6%)	61 (19.6%)
	BN	0 (0%)	0 (0%)	0 (0%)
	D	0 (0%)	0 (0%)	0 (0%)
	C	0 (0%)	0 (0%)	0 (0%)
	All	-4 (-1.1%)	5 (1.5%)	9 (2.6%)
Nov	W	-49 (-9.7%)	0 (0%)	49 (10.7%)
	AN	0 (0%)	0 (0%)	0 (0%)
	BN	0 (0%)	0 (0%)	0 (0%)
	D	0 (0%)	0 (0%)	0 (0%)
	C	12 (4.5%)	12 (4.5%)	0 (0%)
	All	-14 (-3.9%)	2 (0.5%)	16 (4.6%)
Dec	W	98 (7.6%)	159 (12.4%)	61 (4.5%)
	AN	0 (0%)	0 (0%)	0 (0%)
	BN	0 (0%)	0 (0%)	0 (0%)
	D	0 (0%)	0 (0%)	0 (0%)
	C	0 (0%)	0 (0%)	0 (0%)
	All	31 (5.1%)	50 (8.3%)	19 (3%)

[a] Red boxes indicate that flows under the second model scenario listed in the column header are more than 5% lower than flows under the first model scenario listed; green boxes indicate that flows under the second model scenario listed in the column header are more than 5% greater than flows under the first model scenario listed.

Water Year Type:
AN = above normal year
BN = below normal year
C = critical year
D = dry year
W = wet year

Clear Creek below Whiskeytown

Table C-11. Mean Monthly Flows (cfs) for Model Scenarios in Clear Creek Below Whiskeytown, Year-Round

State Water Board Alternative: Upstream—Clear Creek below Whiskeytown				
Month	**Water Year Type**	**NAA_ELT**	**H3_ELT**	**H3_ELT_SWRCB**
Jan	W	309	309	309
	AN	192	192	192
	BN	189	189	189
	D	192	192	192
	C	166	171	171
	All	225	225	226
Feb	W	249	249	249
	AN	196	196	196
	BN	189	189	189
	D	192	192	192
	C	166	171	171
	All	206	207	207
Mar	W	207	207	207
	AN	203	196	206
	BN	192	189	189
	D	192	192	213
	C	166	171	171
	All	194	194	200
Apr	W	200	200	200
	AN	196	196	196
	BN	192	189	189
	D	192	192	192
	C	166	171	171
	All	191	191	192
May	W	277	277	277
	AN	277	277	280
	BN	269	269	270
	D	264	264	264
	C	224	224	224
	All	265	265	266
Jun	W	200	200	200
	AN	200	200	200
	BN	186	186	186
	D	180	180	180
	C	120	120	120
	All	181	181	181
Jul	W	85	85	85
	AN	85	85	85
	BN	85	85	85
	D	85	85	85
	C	99	85	85
	All	87	85	85

State Water Board Alternative: Upstream—Clear Creek below Whiskeytown				
Month	**Water Year Type**	**NAA_ELT**	**H3_ELT**	**H3_ELT_SWRCB**
Aug	W	85	85	85
	AN	85	85	85
	BN	85	85	85
	D	85	85	85
	C	85	94	94
	All	85	86	86
Sep	W	150	150	150
	AN	150	150	150
	BN	150	150	150
	D	150	150	150
	C	121	108	108
	All	146	144	144
Oct	W	198	198	198
	AN	183	183	183
	BN	179	179	179
	D	183	175	175
	C	165	154	159
	All	185	181	182
Nov	W	198	198	198
	AN	180	180	180
	BN	189	189	189
	D	184	176	176
	C	158	158	158
	All	185	183	183
Dec	W	198	198	198
	AN	192	192	192
	BN	189	189	189
	D	189	189	189
	C	166	171	171
	All	189	190	190

cfs = cubic feet per second
Water Year Type:
AN = above normal year
BN = below normal year
C = critical year
D = dry year
W = wet year

Table C-12. Differences[a] (Percent Differences) between Pairs of Model Scenarios in Clear Creek Below Whiskeytown, Year-Round

State Water Board Alternative: Upstream—Clear Creek below Whiskeytown				
Month	**Water Year Type**	**NAA_ELT vs. H3_ELT**	**NAA_ELT vs. H3_ELT_SWRCB**	**H3_ELT vs. H3_ELT_SWRCB**
Jan	W	0 (0%)	0 (0.1%)	0 (0.1%)
	AN	0 (0%)	0 (0%)	0 (0%)
	BN	0 (0%)	0 (0%)	0 (0%)
	D	0 (0%)	0 (0.07%)	0 (0.1%)
	C	5 (2.9%)	5 (2.9%)	0 (0%)
	All	1 (0.3%)	1 (0.4%)	0 (0.1%)
Feb	W	0 (0%)	0 (0.1%)	0 (0.1%)
	AN	0 (0%)	0 (0.1%)	0 (0.1%)
	BN	0 (0%)	0 (0%)	0 (0%)
	D	0 (0%)	0 (0.1%)	0 (0.1%)
	C	5 (2.9%)	5 (2.87%)	0 (0%)
	All	1 (0.3%)	1 (0.4%)	0 (0.1%)
Mar	W	0 (0%)	0 (0.2%)	0 (0.2%)
	AN	-7 (-3.7%)	3 (1.5%)	11 (5.4%)
	BN	-3 (-1.4%)	-3 (-1.4%)	0 (0%)
	D	0 (0%)	21 (11%)	21 (11%)
	C	5 (2.9%)	5 (2.9%)	0 (0%)
	All	-1 (-0.4%)	5 (2.8%)	6 (3.2%)
Apr	W	0 (0%)	0 (0.2%)	0 (0.2%)
	AN	0 (0%)	0 (0.1%)	0 (0.1%)
	BN	-3 (-1.4%)	-3 (-1.4%)	0 (0%)
	D	0 (0%)	0 (0.1%)	0 (0.1%)
	C	5 (2.9%)	5 (2.9%)	0 (0%)
	All	0 (0.1%)	0 (0.2%)	0 (0.1%)
May	W	0 (0%)	0 (0%)	0 (0%)
	AN	0 (0%)	2 (0.9%)	2 (0.9%)
	BN	0 (0%)	2 (0.6%)	2 (0.6%)
	D	0 (0%)	0 (0%)	0 (0%)
	C	0 (0%)	0 (0%)	0 (0%)
	All	0 (0%)	1 (0.2%)	1 (0.2%)
Jun	W	0 (0%)	0 (0%)	0 (0%)
	AN	0 (0%)	0 (0%)	0 (0%)
	BN	0 (0%)	0 (0%)	0 (0%)
	D	0 (0%)	0 (0%)	0 (0%)
	C	0 (0%)	0 (0%)	0 (0%)
	All	0 (0%)	0 (0%)	0 (0%)
Jul	W	0 (0%)	0 (0%)	0 (0%)
	AN	0 (0%)	0 (0%)	0 (0%)
	BN	0 (0%)	0 (0%)	0 (0%)
	D	0 (0%)	0 (0%)	0 (0%)
	C	-14 (-13.8%)	-14 (-13.8%)	0 (0%)
	All	-2 (-2.3%)	-2 (-2.3%)	0 (0%)

State Water Board Alternative: Upstream—Clear Creek below Whiskeytown				
Month	**Water Year Type**	**NAA_ELT vs. H3_ELT**	**NAA_ELT vs. H3_ELT_SWRCB**	**H3_ELT vs. H3_ELT_SWRCB**
Aug	W	0 (0%)	0 (0%)	0 (0%)
	AN	0 (0%)	0 (0%)	0 (0%)
	BN	0 (0%)	0 (0%)	0 (0%)
	D	0 (0%)	0 (0%)	0 (0%)
	C	9 (10.6%)	9 (10.6%)	0 (0%)
	All	1 (1.6%)	1 (1.6%)	0 (0%)
Sep	W	0 (0%)	0 (0%)	0 (0%)
	AN	0 (0%)	0 (0%)	0 (0%)
	BN	0 (0%)	0 (0%)	0 (0%)
	D	0 (0%)	0 (0%)	0 (0%)
	C	-13 (-10.3%)	-12 (-10.3%)	0 (0%)
	All	-2 (-1.3%)	-2 (-1.3%)	0 (0%)
Oct	W	0 (0%)	0 (0%)	0 (0%)
	AN	0 (0%)	0 (0%)	0 (0%)
	BN	0 (0%)	0 (0%)	0 (0%)
	D	-8 (-4.5%)	-8 (-4.5%)	0 (0%)
	C	-11 (-6.5%)	-6 (-3.5%)	5 (3.2%)
	All	-3 (-1.8%)	-3 (-1.5%)	1 (0.4%)
Nov	W	0 (0%)	0 (0%)	0 (0%)
	AN	0 (0%)	0 (0%)	0 (0%)
	BN	0 (0%)	0 (0%)	0 (0%)
	D	-8 (-4.5%)	-8 (-4.5%)	0 (0%)
	C	0 (0%)	0 (0%)	0 (0%)
	All	-2 (-1%)	-2 (-1%)	0 (0%)
Dec	W	0 (-0.1%)	0 (0.1%)	0 (0.1%)
	AN	0 (0%)	0 (0%)	0 (0%)
	BN	0 (0%)	0 (0%)	0 (0%)
	D	0 (0%)	0 (0.1%)	0 (0.1%)
	C	5 (2.9%)	5 (2.9%)	0 (0%)
	All	1 (0.4%)	1 (0.4%)	0 (0.1%)

[a] Red boxes indicate that flows under the second model scenario listed in the column header are more than 5% lower than flows under the first model scenario listed; green boxes indicate that flows under the second model scenario listed in the column header are more than 5% greater than flows under the first model scenario listed.

Water Year Type:
AN = above normal year
BN = below normal year
C = critical year
D = dry year
W = wet year

Feather River Low-Flow Channel (Upstream of Thermalito Afterbay)

Table C-13. Mean Monthly Flows (cfs) for Model Scenarios in the Feather River Upstream of Thermalito Afterbay (Low-Flow Channel), Year-Round

State Water Board Alternative: Upstream—Feather River Low-Flow Channel (Upstream of Thermalito Afterbay)				
Month	**Water Year Type**	**NAA_ELT**	**H3_ELT**	**H3_ELT_SWRCB**
Jan	W	800	800	800
	AN	800	800	800
	BN	800	800	800
	D	800	800	800
	C	800	800	800
	All	800	800	800
Feb	W	800	800	800
	AN	800	800	800
	BN	800	800	800
	D	800	800	800
	C	800	800	800
	All	800	800	800
Mar	W	800	800	800
	AN	800	800	800
	BN	800	800	800
	D	800	800	800
	C	800	800	796
	All	800	800	799
Apr	W	700	700	700
	AN	700	700	700
	BN	700	700	700
	D	700	700	700
	C	700	700	700
	All	700	700	700
May	W	700	700	700
	AN	700	700	700
	BN	700	700	700
	D	700	700	700
	C	700	700	700
	All	700	700	700
Jun	W	700	700	700
	AN	700	700	700
	BN	700	700	700
	D	700	700	700
	C	700	700	700
	All	700	700	700
Jul	W	700	700	700
	AN	700	700	700
	BN	700	700	700
	D	700	700	700
	C	700	700	700
	All	700	700	700

State Water Board Alternative: Upstream—Feather River Low-Flow Channel (Upstream of Thermalito Afterbay)				
Month	**Water Year Type**	**NAA_ELT**	**H3_ELT**	**H3_ELT_SWRCB**
Aug	W	700	700	700
	AN	700	700	700
	BN	700	700	700
	D	700	700	700
	C	700	700	700
	All	700	700	700
Sep	W	773	773	773
	AN	773	773	773
	BN	773	773	773
	D	773	773	773
	C	773	773	773
	All	773	773	773
Oct	W	800	800	800
	AN	800	800	800
	BN	800	800	800
	D	800	800	800
	C	800	800	800
	All	800	800	800
Nov	W	800	800	800
	AN	800	800	800
	BN	800	800	800
	D	800	800	800
	C	800	800	800
	All	800	800	800
Dec	W	800	800	800
	AN	800	800	800
	BN	800	800	800
	D	800	800	800
	C	800	800	800
	All	800	800	800

cfs = cubic feet per second
Water Year Type:
AN = above normal year
BN = below normal year
C = critical year
D = dry year
W = wet year

Table C-14. Differences (Percent Differences) between Pairs of Model Scenarios in the Feather River Upstream of Thermalito Afterbay (Low-Flow Channel), Year-Round

State Water Board Alternative: Upstream—Feather River Low-Flow Channel (Upstream of Thermalito Afterbay)				
Month	**Water Year Type**	**NAA_ELT vs. H3_ELT**	**NAA_ELT vs. H3_ELT_SWRCB**	**H3_ELT vs. H3_ELT_SWRCB**
Jan	W	0 (0%)	0 (0%)	0 (0%)
	AN	0 (0%)	0 (0%)	0 (0%)
	BN	0 (0%)	0 (0%)	0 (0%)
	D	0 (0%)	0 (0%)	0 (0%)
	C	0 (0%)	0 (0%)	0 (0%)
	All	0 (0%)	0 (0%)	0 (0%)
Feb	W	0 (0%)	0 (0%)	0 (0%)
	AN	0 (0%)	0 (0%)	0 (0%)
	BN	0 (0%)	0 (0%)	0 (0%)
	D	0 (0%)	0 (0%)	0 (0%)
	C	0 (0%)	0 (0%)	0 (0%)
	All	0 (0%)	0 (0%)	0 (0%)
Mar	W	0 (0%)	0 (0%)	0 (0%)
	AN	0 (0%)	0 (0%)	0 (0%)
	BN	0 (0%)	0 (0%)	0 (0%)
	D	0 (0%)	0 (0%)	0 (0%)
	C	0 (0%)	-4 (-0.5%)	-4 (-0.5%)
	All	0 (0%)	-1 (-0.1%)	-1 (-0.1%)
Apr	W	0 (0%)	0 (0%)	0 (0%)
	AN	0 (0%)	0 (0%)	0 (0%)
	BN	0 (0%)	0 (0%)	0 (0%)
	D	0 (0%)	0 (0%)	0 (0%)
	C	0 (0%)	0 (0%)	0 (0%)
	All	0 (0%)	0 (0%)	0 (0%)
May	W	0 (0%)	0 (0%)	0 (0%)
	AN	0 (0%)	0 (0%)	0 (0%)
	BN	0 (0%)	0 (0%)	0 (0%)
	D	0 (0%)	0 (0%)	0 (0%)
	C	0 (0%)	0 (0%)	0 (0%)
	All	0 (0%)	0 (0%)	0 (0%)
Jun	W	0 (0%)	0 (0%)	0 (0%)
	AN	0 (0%)	0 (0%)	0 (0%)
	BN	0 (0%)	0 (0%)	0 (0%)
	D	0 (0%)	0 (0%)	0 (0%)
	C	0 (0%)	0 (0%)	0 (0%)
	All	0 (0%)	0 (0%)	0 (0%)
Jul	W	0 (0%)	0 (0%)	0 (0%)
	AN	0 (0%)	0 (0%)	0 (0%)
	BN	0 (0%)	0 (0%)	0 (0%)
	D	0 (0%)	0 (0%)	0 (0%)
	C	0 (0%)	0 (0%)	0 (0%)
	All	0 (0%)	0 (0%)	0 (0%)

State Water Board Alternative: Upstream—Feather River Low-Flow Channel (Upstream of Thermalito Afterbay)				
Month	**Water Year Type**	**NAA_ELT vs. H3_ELT**	**NAA_ELT vs. H3_ELT_SWRCB**	**H3_ELT vs. H3_ELT_SWRCB**
Aug	W	0 (0%)	0 (0%)	0 (0%)
	AN	0 (0%)	0 (0%)	0 (0%)
	BN	0 (0%)	0 (0%)	0 (0%)
	D	0 (0%)	0 (0%)	0 (0%)
	C	0 (0%)	0 (0%)	0 (0%)
	All	0 (0%)	0 (0%)	0 (0%)
Sep	W	0 (0%)	0 (0%)	0 (0%)
	AN	0 (0%)	0 (0%)	0 (0%)
	BN	0 (0%)	0 (0%)	0 (0%)
	D	0 (0%)	0 (0%)	0 (0%)
	C	0 (0%)	0 (0%)	0 (0%)
	All	0 (0%)	0 (0%)	0 (0%)
Oct	W	0 (0%)	0 (0%)	0 (0%)
	AN	0 (0%)	0 (0%)	0 (0%)
	BN	0 (0%)	0 (0%)	0 (0%)
	D	0 (0%)	0 (0%)	0 (0%)
	C	0 (0%)	0 (0%)	0 (0%)
	All	0 (0%)	0 (0%)	0 (0%)
Nov	W	0 (0%)	0 (0%)	0 (0%)
	AN	0 (0%)	0 (0%)	0 (0%)
	BN	0 (0%)	0 (0%)	0 (0%)
	D	0 (0%)	0 (0%)	0 (0%)
	C	0 (0%)	0 (0%)	0 (0%)
	All	0 (0%)	0 (0%)	0 (0%)
Dec	W	0 (0%)	0 (0%)	0 (0%)
	AN	0 (0%)	0 (0%)	0 (0%)
	BN	0 (0%)	0 (0%)	0 (0%)
	D	0 (0%)	0 (0%)	0 (0%)
	C	0 (0%)	0 (0%)	0 (0%)
	All	0 (0%)	0 (0%)	0 (0%)

[a] Red boxes indicate that flows under the second model scenario listed in the column header are more than 5% lower than flows under the first model scenario listed; green boxes indicate that flows under the second model scenario listed in the column header are more than 5% greater than flows under the first model scenario listed.

Water Year Type:
AN = above normal year
BN = below normal year
C = critical year
D = dry year
W = wet year

Feather River High-Flow Channel (at Thermalito Afterbay)

Table C-15. Mean Monthly Flows (cfs) for Model Scenarios in the Feather River at Thermalito Afterbay (High-Flow Channel), Year-Round

State Water Board Alternative: Upstream—Feather River High-Flow Channel (at Thermalito Afterbay)				
Month	**Water Year Type**	**NAA_ELT**	**H3_ELT**	**H3_ELT_SWRCB**
Jan	W	11,528	11,518	13,765
	AN	3,419	3,138	4,244
	BN	1,692	1,411	2,543
	D	1,477	1,527	1,422
	C	1,378	1,359	1,175
	All	4,970	4,886	5,904
Feb	W	13,732	14,169	14,971
	AN	5,793	7,546	8,694
	BN	2,280	2,029	3,605
	D	1,642	1,608	1,584
	C	1,467	1,442	1,640
	All	6,166	6,507	7,222
Mar	W	13,977	13,839	14,464
	AN	8,568	8,860	10,568
	BN	2,347	2,052	3,483
	D	1,521	1,679	2,486
	C	1,590	1,755	1,619
	All	6,653	6,660	7,510
Apr	W	6,652	6,669	6,659
	AN	2,240	2,234	2,243
	BN	1,132	1,131	1,208
	D	1,448	1,653	1,279
	C	1,384	1,608	1,525
	All	3,150	3,233	3,150
May	W	6,380	6,369	6,389
	AN	3,342	4,190	3,258
	BN	1,316	1,479	1,409
	D	1,862	2,120	1,615
	C	1,877	1,694	1,658
	All	3,420	3,599	3,340
Jun	W	3,659	5,427	3,969
	AN	3,107	5,824	3,004
	BN	3,153	6,490	3,371
	D	3,432	4,378	4,044
	C	2,812	2,587	3,002
	All	3,318	5,021	3,601
Jul	W	7,835	7,444	6,799
	AN	9,434	9,550	8,034
	BN	8,936	8,575	6,767
	D	7,980	6,454	7,089
	C	6,144	3,221	4,187
	All	8,041	7,110	6,656

State Water Board Alternative: Upstream—Feather River High-Flow Channel (at Thermalito Afterbay)				
Month	**Water Year Type**	**NAA_ELT**	**H3_ELT**	**H3_ELT_SWRCB**
Aug	W	5,462	4,965	5,135
	AN	6,948	6,639	5,829
	BN	6,348	5,848	4,806
	D	5,633	3,890	4,825
	C	2,236	2,748	3,455
	All	5,396	4,800	4,867
Sep	W	8,400	6,656	5,851
	AN	7,172	5,742	5,313
	BN	3,161	1,824	2,684
	D	1,473	1,194	2,314
	C	1,451	1,814	2,213
	All	4,788	3,790	3,923
Oct	W	3,025	3,243	2,684
	AN	2,577	2,779	2,120
	BN	2,820	3,030	2,256
	D	2,786	3,323	2,035
	C	2,233	2,311	2,016
	All	2,756	3,020	2,288
Nov	W	2,812	2,878	3,246
	AN	1,915	1,916	2,370
	BN	1,950	1,930	1,726
	D	1,729	1,806	1,547
	C	1,803	1,866	1,816
	All	2,148	2,192	2,276
Dec	W	5,543	5,259	7,053
	AN	3,344	3,484	2,985
	BN	2,096	2,140	2,094
	D	2,202	2,366	1,811
	C	1,781	2,025	1,421
	All	3,349	3,358	3,636

cfs = cubic feet per second
Water Year Type:
AN = above normal year
BN = below normal year
C = critical year
D = dry year
W = wet year

Table C-16. Differences[a] (Percent Differences) between Pairs of Model Scenarios in the Feather River at Thermalito Afterbay (High-Flow Channel), Year-Round

State Water Board Alternative: Upstream—Feather River High-Flow Channel (at Thermalito Afterbay)				
Month	**Water Year Type**	**NAA_ELT vs. H3_ELT**	**NAA_ELT vs. H3_ELT_SWRCB**	**H3_ELT vs. H3_ELT_SWRCB**
Jan	W	-9 (-0.1%)	2,238 (19.4%)	2,247 (19.5%)
	AN	-281 (-8.2%)	826 (24.2%)	1,107 (35.3%)
	BN	-282 (-16.6%)	850 (50.2%)	1,132 (80.2%)
	D	50 (3.4%)	-55 (-3.74%)	-105 (-6.9%)
	C	-19 (-1.3%)	-203 (-14.7%)	-184 (-13.5%)
	All	-84 (-1.7%)	934 (18.8%)	1,018 (20.8%)
Feb	W	436 (3.2%)	1,238 (9%)	802 (5.7%)
	AN	1,753 (30.3%)	2,901 (50.1%)	1,148 (15.2%)
	BN	-251 (-11%)	1,325 (58.1%)	1,576 (77.7%)
	D	-34 (-2.1%)	-58 (-3.5%)	-24 (-1.5%)
	C	-25 (-1.7%)	173 (11.78%)	198 (13.7%)
	All	341 (5.5%)	1,056 (17.1%)	715 (11%)
Mar	W	-138 (-1%)	487 (3.5%)	625 (4.5%)
	AN	292 (3.4%)	2,000 (23.3%)	1,707 (19.3%)
	BN	-295 (-12.6%)	1,136 (48.4%)	1,431 (69.8%)
	D	158 (10.4%)	965 (63.5%)	807 (48.1%)
	C	166 (10.4%)	30 (1.9%)	-136 (-7.7%)
	All	7 (0.1%)	857 (12.9%)	850 (12.8%)
Apr	W	17 (0.3%)	8 (0.1%)	-9 (-0.1%)
	AN	-7 (-0.3%)	3 (0.1%)	10 (0.4%)
	BN	-1 (-0.1%)	76 (6.7%)	77 (6.8%)
	D	205 (14.2%)	-169 (-11.6%)	-374 (-22.6%)
	C	224 (16.2%)	141 (10.2%)	-83 (-5.2%)
	All	82 (2.6%)	-1 (0%)	-83 (-2.6%)
May	W	-11 (-0.2%)	9 (0.1%)	20 (0.3%)
	AN	848 (25.4%)	-84 (-2.5%)	-932 (-22.2%)
	BN	163 (12.4%)	93 (7%)	-70 (-4.7%)
	D	259 (13.9%)	-247 (-13.3%)	-505 (-23.8%)
	C	-183 (-9.7%)	-219 (-11.6%)	-36 (-2.1%)
	All	179 (5.2%)	-80 (-2.3%)	-258 (-7.2%)
Jun	W	1,767 (48.3%)	310 (8.5%)	-1,458 (-26.9%)
	AN	2,717 (87.4%)	-103 (-3.3%)	-2,820 (-48.4%)
	BN	3,337 (105.8%)	218 (6.9%)	-3,118 (-48%)
	D	946 (27.6%)	612 (17.8%)	-334 (-7.6%)
	C	-225 (-8%)	190 (6.8%)	415 (16%)
	All	1,702 (51.3%)	283 (8.5%)	-1,420 (-28.3%)
Jul	W	-391 (-5%)	-1,035 (-13.2%)	-645 (-8.7%)
	AN	116 (1.2%)	-1,399 (-14.8%)	-1,516 (-15.9%)
	BN	-361 (-4%)	-2,169 (-24.3%)	-1,808 (-21.1%)
	D	-1,526 (-19.1%)	-891 (-11.2%)	635 (9.8%)
	C	-2,923 (-47.6%)	-1,957 (-31.9%)	966 (30%)
	All	-931 (-11.6%)	-1,385 (-17.2%)	-454 (-6.4%)

State Water Board Alternative: Upstream—Feather River High-Flow Channel (at Thermalito Afterbay)				
Month	**Water Year Type**	**NAA_ELT vs. H3_ELT**	**NAA_ELT vs. H3_ELT_SWRCB**	**H3_ELT vs. H3_ELT_SWRCB**
Aug	W	-497 (-9.1%)	-327 (-6%)	170 (3.4%)
	AN	-309 (-4.5%)	-1,119 (-16.1%)	-809 (-12.2%)
	BN	-500 (-7.9%)	-1,542 (-24.3%)	-1,042 (-17.8%)
	D	-1,743 (-30.9%)	-808 (-14.3%)	935 (24%)
	C	512 (22.9%)	1,220 (54.6%)	708 (25.8%)
	All	-596 (-11%)	-530 (-9.8%)	66 (1.4%)
Sep	W	-1,744 (-20.8%)	-2,549 (-30.3%)	-805 (-12.1%)
	AN	-1,429 (-19.9%)	-1,859 (-25.9%)	-430 (-7.5%)
	BN	-1,337 (-42.3%)	-476 (-15.1%)	860 (47.2%)
	D	-279 (-18.9%)	841 (57.1%)	1,119 (93.7%)
	C	363 (25%)	762 (52.5%)	399 (22%)
	All	-998 (-20.8%)	-866 (-18.1%)	133 (3.5%)
Oct	W	218 (7.2%)	-342 (-11.3%)	-560 (-17.3%)
	AN	202 (7.8%)	-457 (-17.7%)	-660 (-23.7%)
	BN	210 (7.5%)	-564 (-20%)	-775 (-25.6%)
	D	537 (19.3%)	-751 (-27%)	-1,288 (-38.7%)
	C	77 (3.5%)	-218 (-9.8%)	-295 (-12.8%)
	All	264 (9.6%)	-468 (-17%)	-732 (-24.2%)
Nov	W	66 (2.3%)	434 (15.4%)	369 (12.8%)
	AN	1 (0%)	455 (23.8%)	454 (23.7%)
	BN	-20 (-1%)	-224 (-11.5%)	-204 (-10.6%)
	D	77 (4.5%)	-182 (-10.5%)	-259 (-14.3%)
	C	63 (3.5%)	13 (0.7%)	-50 (-2.7%)
	All	44 (2%)	128 (6%)	84 (3.8%)
Dec	W	-284 (-5.1%)	1,510 (27.2%)	1,794 (34.1%)
	AN	140 (4.2%)	-359 (-10.7%)	-499 (-14.3%)
	BN	43 (2.1%)	-3 (-0.1%)	-46 (-2.2%)
	D	164 (7.5%)	-391 (-17.8%)	-555 (-23.5%)
	C	244 (13.7%)	-360 (-20.2%)	-604 (-29.8%)
	All	10 (0.3%)	287 (8.6%)	278 (8.3%)

[a] Red boxes indicate that flows under the second model scenario listed in the column header are more than 5% lower than flows under the first model scenario listed; green boxes indicate that flows under the second model scenario listed in the column header are more than 5% greater than flows under the first model scenario listed.

Water Year Type:
AN = above normal year
BN = below normal year
C = critical year
D = dry year
W = wet year

Feather River at Confluence with Sacramento River

Table C-17. Mean Monthly Flows (cfs) for Model Scenarios in the Feather River at the Confluence with the Sacramento River, Year-Round

State Water Board Alternative: Upstream—Feather River at Confluence with Sacramento River				
Month	**Water Year Type**	**NAA_ELT**	**H3_ELT**	**H3_ELT_SWRCB**
Jan	W	24,852	24,851	27,070
	AN	11,755	11,475	12,580
	BN	5,658	5,377	6,507
	D	4,390	4,437	4,332
	C	3,551	3,530	3,346
	All	12,049	11,967	12,976
Feb	W	29,508	29,950	30,731
	AN	14,119	15,877	17,011
	BN	8,081	7,835	9,401
	D	4,365	4,329	4,301
	C	3,086	3,063	3,258
	All	14,212	14,556	15,259
Mar	W	25,585	25,453	26,062
	AN	21,173	21,464	23,154
	BN	7,175	6,893	8,337
	D	4,626	4,792	5,594
	C	2,695	2,895	2,785
	All	13,846	13,864	14,711
Apr	W	16,056	16,081	16,063
	AN	9,733	9,733	9,726
	BN	5,232	5,238	5,301
	D	4,233	4,441	4,054
	C	3,195	3,423	3,336
	All	8,805	8,893	8,800
May	W	12,987	12,984	12,997
	AN	7,777	8,633	7,694
	BN	4,534	4,703	4,634
	D	3,660	3,920	3,411
	C	2,492	2,309	2,271
	All	7,198	7,382	7,119
Jun	W	7,790	9,571	8,104
	AN	5,485	8,206	5,384
	BN	4,346	7,688	4,566
	D	3,776	4,723	4,387
	C	2,678	2,449	2,870
	All	5,236	6,943	5,520
Jul	W	8,536	8,064	7,455
	AN	9,442	9,527	8,045
	BN	8,985	8,613	6,799
	D	7,690	6,164	6,798
	C	5,831	2,927	3,802
	All	8,164	7,203	6,751

State Water Board Alternative: Upstream—Feather River at Confluence with Sacramento River				
Month	**Water Year Type**	**NAA_ELT**	**H3_ELT**	**H3_ELT_SWRCB**
Aug	W	6,656	5,922	6,183
	AN	7,790	7,425	6,703
	BN	7,098	6,628	5,605
	D	6,185	4,425	5,389
	C	2,408	2,922	3,653
	All	6,172	5,495	5,616
Sep	W	10,426	8,688	7,870
	AN	9,070	7,662	7,215
	BN	4,896	3,596	4,454
	D	3,281	2,996	4,126
	C	2,052	2,349	2,804
	All	6,490	5,491	5,627
Oct	W	3,741	3,968	3,400
	AN	2,839	3,052	2,366
	BN	3,394	3,619	2,822
	D	3,139	3,675	2,377
	C	2,701	2,780	2,478
	All	3,266	3,536	2,791
Nov	W	4,407	4,476	4,839
	AN	3,220	3,209	3,659
	BN	2,589	2,573	2,360
	D	2,284	2,362	2,087
	C	2,073	2,127	2,048
	All	3,115	3,158	3,230
Dec	W	11,909	11,629	13,411
	AN	6,005	6,148	5,641
	BN	3,342	3,390	3,337
	D	2,787	2,952	2,388
	C	2,152	2,399	1,783
	All	6,152	6,165	6,432

cfs = cubic feet per second
Water Year Type:
AN = above normal year
BN = below normal year
C = critical year
D = dry year
W = wet year

Table C-18. Differences[a] (Percent Differences) between Pairs of Model Scenarios in the Feather River at the Confluence with the Sacramento River, Year-Round

State Water Board Alternative: Upstream—Feather River at Confluence with Sacramento River				
Month	**Water Year Type**	**NAA_ELT vs. H3_ELT**	**NAA_ELT vs. H3_ELT_SWRCB**	**H3_ELT vs. H3_ELT_SWRCB**
Jan	W	-1 (0%)	2,219 (8.9%)	2,220 (8.9%)
	AN	-280 (-2.4%)	825 (7%)	1,105 (9.6%)
	BN	-281 (-5%)	849 (15%)	1,130 (21%)
	D	47 (1.1%)	-58 (-1.33%)	-105 (-2.4%)
	C	-22 (-0.6%)	-205 (-5.8%)	-183 (-5.2%)
	All	-82 (-0.7%)	926 (7.7%)	1,009 (8.4%)
Feb	W	442 (1.5%)	1,222 (4.1%)	780 (2.6%)
	AN	1,758 (12.4%)	2,892 (20.5%)	1,134 (7.1%)
	BN	-246 (-3%)	1,320 (16.3%)	1,566 (20%)
	D	-36 (-0.8%)	-64 (-1.5%)	-28 (-0.6%)
	C	-23 (-0.7%)	172 (5.56%)	194 (6.3%)
	All	344 (2.4%)	1,047 (7.4%)	703 (4.8%)
Mar	W	-132 (-0.5%)	476 (1.9%)	609 (2.4%)
	AN	291 (1.4%)	1,981 (9.4%)	1,690 (7.9%)
	BN	-282 (-3.9%)	1,162 (16.2%)	1,444 (20.9%)
	D	165 (3.6%)	968 (20.9%)	803 (16.8%)
	C	200 (7.4%)	89 (3.3%)	-111 (-3.8%)
	All	18 (0.1%)	865 (6.2%)	847 (6.1%)
Apr	W	25 (0.2%)	7 (0%)	-18 (-0.1%)
	AN	0 (0%)	-7 (-0.1%)	-7 (-0.1%)
	BN	7 (0.1%)	69 (1.3%)	62 (1.2%)
	D	208 (4.9%)	-178 (-4.2%)	-386 (-8.7%)
	C	228 (7.1%)	141 (4.4%)	-87 (-2.5%)
	All	88 (1%)	-5 (-0.1%)	-94 (-1.1%)
May	W	-3 (0%)	10 (0.1%)	13 (0.1%)
	AN	856 (11%)	-83 (-1.1%)	-939 (-10.9%)
	BN	169 (3.7%)	100 (2.2%)	-69 (-1.5%)
	D	260 (7.1%)	-248 (-6.8%)	-509 (-13%)
	C	-182 (-7.3%)	-220 (-8.8%)	-38 (-1.6%)
	All	184 (2.6%)	-79 (-1.1%)	-262 (-3.6%)
Jun	W	1,781 (22.9%)	314 (4%)	-1,467 (-15.3%)
	AN	2,721 (49.6%)	-101 (-1.8%)	-2,822 (-34.4%)
	BN	3,341 (76.9%)	219 (5%)	-3,122 (-40.6%)
	D	946 (25.1%)	611 (16.2%)	-335 (-7.1%)
	C	-229 (-8.5%)	192 (7.2%)	421 (17.2%)
	All	1,708 (32.6%)	284 (5.4%)	-1,423 (-20.5%)
Jul	W	-473 (-5.5%)	-1,081 (-12.7%)	-608 (-7.5%)
	AN	85 (0.9%)	-1,397 (-14.8%)	-1,482 (-15.6%)
	BN	-372 (-4.1%)	-2,186 (-24.3%)	-1,814 (-21.1%)
	D	-1,527 (-19.9%)	-893 (-11.6%)	634 (10.3%)
	C	-2,905 (-49.8%)	-2,030 (-34.8%)	875 (29.9%)
	All	-961 (-11.8%)	-1,413 (-17.3%)	-452 (-6.3%)

State Water Board Alternative: Upstream—Feather River at Confluence with Sacramento River				
Month	**Water Year Type**	**NAA_ELT vs. H3_ELT**	**NAA_ELT vs. H3_ELT_SWRCB**	**H3_ELT vs. H3_ELT_SWRCB**
Aug	W	-735 (-11%)	-474 (-7.1%)	261 (4.4%)
	AN	-365 (-4.7%)	-1,087 (-14%)	-722 (-9.7%)
	BN	-470 (-6.6%)	-1,493 (-21%)	-1,023 (-15.4%)
	D	-1,759 (-28.4%)	-795 (-12.9%)	964 (21.8%)
	C	514 (21.4%)	1,246 (51.7%)	732 (25%)
	All	-678 (-11%)	-556 (-9%)	121 (2.2%)
Sep	W	-1,738 (-16.7%)	-2,557 (-24.5%)	-819 (-9.4%)
	AN	-1,408 (-15.5%)	-1,855 (-20.5%)	-447 (-5.8%)
	BN	-1,301 (-26.6%)	-443 (-9%)	858 (23.9%)
	D	-286 (-8.7%)	844 (25.7%)	1,130 (37.7%)
	C	297 (14.5%)	751 (36.6%)	455 (19.4%)
	All	-998 (-15.4%)	-862 (-13.3%)	136 (2.5%)
Oct	W	227 (6.1%)	-340 (-9.1%)	-568 (-14.3%)
	AN	212 (7.5%)	-473 (-16.7%)	-685 (-22.5%)
	BN	225 (6.6%)	-573 (-16.9%)	-797 (-22%)
	D	536 (17.1%)	-763 (-24.3%)	-1,299 (-35.3%)
	C	79 (2.9%)	-223 (-8.2%)	-302 (-10.9%)
	All	271 (8.3%)	-475 (-14.5%)	-746 (-21.1%)
Nov	W	69 (1.6%)	432 (9.8%)	362 (8.1%)
	AN	-11 (-0.3%)	439 (13.6%)	450 (14%)
	BN	-17 (-0.6%)	-230 (-8.9%)	-213 (-8.3%)
	D	78 (3.4%)	-197 (-8.6%)	-275 (-11.6%)
	C	54 (2.6%)	-25 (-1.2%)	-79 (-3.7%)
	All	42 (1.4%)	115 (3.7%)	73 (2.3%)
Dec	W	-279 (-2.3%)	1,503 (12.6%)	1,782 (15.3%)
	AN	143 (2.4%)	-365 (-6.1%)	-507 (-8.3%)
	BN	48 (1.4%)	-5 (-0.2%)	-53 (-1.6%)
	D	164 (5.9%)	-400 (-14.3%)	-564 (-19.1%)
	C	246 (11.4%)	-370 (-17.2%)	-616 (-25.7%)
	All	13 (0.2%)	280 (4.6%)	268 (4.3%)

[a] Red boxes indicate that flows under the second model scenario listed in the column header are more than 5% lower than flows under the first model scenario listed; green boxes indicate that flows under the second model scenario listed in the column header are more than 5% greater than flows under the first model scenario listed.

Water Year Type:
AN = above normal year
BN = below normal year
C = critical year
D = dry year
W = wet year

American River at Nimbus Dam

Table C-19. Mean Monthly Flows (cfs) for Model Scenarios in the American River at Nimbus Dam, Year-Round

State Water Board Alternative: Upstream—American River at Nimbus Dam				
Month	**Water Year Type**	**NAA_ELT**	**H3_ELT**	**H3_ELT_SWRCB**
Jan	W	10,113	10,103	10,213
	AN	4,941	4,989	5,337
	BN	2,334	2,085	2,162
	D	1,620	1,561	1,630
	C	1,241	1,315	1,210
	All	4,865	4,825	4,923
Feb	W	10,422	10,460	10,491
	AN	7,220	7,484	7,718
	BN	4,706	4,896	4,986
	D	1,769	1,709	1,793
	C	1,073	1,120	1,072
	All	5,710	5,787	5,858
Mar	W	6,454	6,454	6,455
	AN	5,762	5,815	5,819
	BN	2,622	2,648	2,658
	D	2,184	2,277	2,236
	C	888	868	809
	All	3,947	3,976	3,961
Apr	W	5,368	5,368	5,369
	AN	3,356	3,353	3,364
	BN	3,117	3,141	3,092
	D	1,761	1,800	1,797
	C	1,091	1,244	1,117
	All	3,271	3,306	3,281
May	W	5,673	5,672	5,675
	AN	3,148	3,259	3,157
	BN	2,466	2,658	2,478
	D	1,629	1,711	1,711
	C	1,319	1,332	1,375
	All	3,231	3,300	3,261
Jun	W	4,521	4,760	4,578
	AN	2,855	3,451	2,772
	BN	2,558	3,089	2,509
	D	2,564	3,131	2,818
	C	1,297	1,289	1,318
	All	3,041	3,417	3,097
Jul	W	3,571	3,972	3,183
	AN	4,634	4,644	4,157
	BN	4,544	4,647	3,719
	D	3,091	3,142	3,017
	C	1,670	1,693	1,465
	All	3,509	3,670	3,129

State Water Board Alternative: Upstream—American River at Nimbus Dam				
Month	**Water Year Type**	**NAA_ELT**	**H3_ELT**	**H3_ELT_SWRCB**
Aug	W	2,576	2,381	2,774
	AN	2,200	2,086	2,495
	BN	2,313	2,197	3,081
	D	1,779	1,412	1,858
	C	1,308	1,088	1,274
	All	2,115	1,905	2,365
Sep	W	3,982	3,361	3,535
	AN	2,645	2,187	2,392
	BN	1,915	1,492	2,040
	D	1,373	1,360	1,421
	C	761	703	732
	All	2,389	2,042	2,238
Oct	W	1,700	1,594	1,740
	AN	1,609	1,546	1,330
	BN	1,517	1,765	1,440
	D	1,479	1,414	1,384
	C	1,375	1,679	1,453
	All	1,559	1,589	1,509
Nov	W	3,436	2,984	3,304
	AN	3,187	2,878	2,950
	BN	1,985	1,696	1,747
	D	1,725	1,694	1,756
	C	1,707	1,653	1,772
	All	2,523	2,271	2,422
Dec	W	6,671	6,798	7,135
	AN	3,089	3,030	3,188
	BN	2,857	3,009	2,957
	D	1,643	1,606	1,670
	C	1,374	1,442	1,376
	All	3,617	3,676	3,802

cfs = cubic feet per second
Water Year Type:
AN = above normal year
BN = below normal year
C = critical year
D = dry year
W = wet year

Table C-20. Differences[a] (Percent Differences) between Pairs of Model Scenarios in the American River at Nimbus Dam, Year-Round

State Water Board Alternative: Upstream—American River at Nimbus Dam				
Month	**Water Year Type**	**NAA_ELT vs. H3_ELT**	**NAA_ELT vs. H3_ELT_SWRCB**	**H3_ELT vs. H3_ELT_SWRCB**
Jan	W	-10 (-0.1%)	100 (1%)	110 (1.1%)
	AN	48 (1%)	396 (8%)	348 (7%)
	BN	-248 (-10.6%)	-172 (-7.4%)	77 (3.7%)
	D	-59 (-3.6%)	10 (0.62%)	69 (4.4%)
	C	74 (6%)	-32 (-2.6%)	-106 (-8%)
	All	-41 (-0.8%)	58 (1.2%)	99 (2%)
Feb	W	38 (0.4%)	69 (0.7%)	31 (0.3%)
	AN	264 (3.7%)	499 (6.9%)	234 (3.1%)
	BN	190 (4%)	280 (5.9%)	89 (1.8%)
	D	-59 (-3.3%)	24 (1.4%)	83 (4.9%)
	C	46 (4.3%)	-1 (-0.12%)	-47 (-4.2%)
	All	77 (1.3%)	148 (2.6%)	71 (1.2%)
Mar	W	0 (0%)	1 (0%)	1 (0%)
	AN	53 (0.9%)	57 (1%)	4 (0.1%)
	BN	26 (1%)	36 (1.4%)	10 (0.4%)
	D	92 (4.2%)	51 (2.3%)	-41 (-1.8%)
	C	-20 (-2.3%)	-79 (-8.9%)	-59 (-6.8%)
	All	29 (0.7%)	15 (0.4%)	-15 (-0.4%)
Apr	W	0 (0%)	1 (0%)	1 (0%)
	AN	-3 (-0.1%)	8 (0.2%)	11 (0.3%)
	BN	24 (0.8%)	-24 (-0.8%)	-48 (-1.5%)
	D	39 (2.2%)	36 (2.1%)	-3 (-0.1%)
	C	153 (14%)	26 (2.4%)	-127 (-10.2%)
	All	35 (1.1%)	9 (0.3%)	-25 (-0.8%)
May	W	-1 (0%)	1 (0%)	3 (0%)
	AN	111 (3.5%)	9 (0.3%)	-102 (-3.1%)
	BN	192 (7.8%)	12 (0.5%)	-179 (-6.7%)
	D	82 (5%)	81 (5%)	-1 (0%)
	C	13 (1%)	56 (4.2%)	43 (3.2%)
	All	68 (2.1%)	30 (0.9%)	-39 (-1.2%)
Jun	W	239 (5.3%)	57 (1.3%)	-182 (-3.8%)
	AN	596 (20.9%)	-83 (-2.9%)	-679 (-19.7%)
	BN	531 (20.8%)	-49 (-1.9%)	-580 (-18.8%)
	D	566 (22.1%)	254 (9.9%)	-313 (-10%)
	C	-8 (-0.6%)	22 (1.7%)	29 (2.3%)
	All	377 (12.4%)	56 (1.9%)	-320 (-9.4%)
Jul	W	401 (11.2%)	-388 (-10.9%)	-788 (-19.9%)
	AN	9 (0.2%)	-478 (-10.3%)	-487 (-10.5%)
	BN	103 (2.3%)	-825 (-18.2%)	-929 (-20%)
	D	51 (1.6%)	-75 (-2.4%)	-125 (-4%)
	C	22 (1.3%)	-205 (-12.3%)	-228 (-13.5%)
	All	160 (4.6%)	-380 (-10.8%)	-541 (-14.7%)

State Water Board Alternative: Upstream—American River at Nimbus Dam				
Month	**Water Year Type**	**NAA_ELT vs. H3_ELT**	**NAA_ELT vs. H3_ELT_SWRCB**	**H3_ELT vs. H3_ELT_SWRCB**
Aug	W	-195 (-7.6%)	198 (7.7%)	393 (16.5%)
	AN	-114 (-5.2%)	296 (13.4%)	409 (19.6%)
	BN	-116 (-5%)	768 (33.2%)	884 (40.2%)
	D	-367 (-20.6%)	80 (4.5%)	446 (31.6%)
	C	-219 (-16.8%)	-34 (-2.6%)	185 (17%)
	All	-211 (-10%)	250 (11.8%)	460 (24.2%)
Sep	W	-621 (-15.6%)	-448 (-11.2%)	174 (5.2%)
	AN	-457 (-17.3%)	-253 (-9.6%)	204 (9.3%)
	BN	-423 (-22.1%)	125 (6.5%)	548 (36.7%)
	D	-13 (-1%)	47 (3.4%)	60 (4.4%)
	C	-58 (-7.6%)	-29 (-3.8%)	29 (4.1%)
	All	-348 (-14.5%)	-152 (-6.3%)	196 (9.6%)
Oct	W	-106 (-6.2%)	41 (2.4%)	147 (9.2%)
	AN	-63 (-3.9%)	-279 (-17.3%)	-216 (-14%)
	BN	248 (16.4%)	-77 (-5.1%)	-325 (-18.4%)
	D	-65 (-4.4%)	-95 (-6.5%)	-31 (-2.2%)
	C	304 (22.1%)	78 (5.6%)	-226 (-13.5%)
	All	30 (1.9%)	-51 (-3.2%)	-80 (-5.1%)
Nov	W	-452 (-13.2%)	-132 (-3.9%)	320 (10.7%)
	AN	-309 (-9.7%)	-237 (-7.4%)	72 (2.5%)
	BN	-289 (-14.6%)	-238 (-12%)	51 (3%)
	D	-30 (-1.8%)	32 (1.8%)	62 (3.7%)
	C	-54 (-3.1%)	66 (3.8%)	119 (7.2%)
	All	-252 (-10%)	-101 (-4%)	152 (6.7%)
Dec	W	127 (1.9%)	464 (7%)	337 (5%)
	AN	-60 (-1.9%)	99 (3.2%)	159 (5.2%)
	BN	152 (5.3%)	99 (3.5%)	-52 (-1.7%)
	D	-37 (-2.3%)	26 (1.6%)	64 (4%)
	C	68 (4.9%)	2 (0.1%)	-66 (-4.6%)
	All	59 (1.6%)	185 (5.1%)	125 (3.4%)

[a] Red boxes indicate that flows under the second model scenario listed in the column header are more than 5% lower than flows under the first model scenario listed; green boxes indicate that flows under the second model scenario listed in the column header are more than 5% greater than flows under the first model scenario listed.

Water Year Type:
AN = above normal year
BN = below normal year
C = critical year
D = dry year
W = wet year

American River at Confluence with Sacramento River

Table C-21. Mean Monthly Flows (cfs) for Model Scenarios in the American River at the Confluence with the Sacramento River, Year-Round

State Water Board Alternative: Upstream— American River at Confluence with Sacramento River				
Month	**Water Year Type**	**NAA_ELT**	**H3_ELT**	**H3_ELT_SWRCB**
Jan	W	10,031	10,021	10,128
	AN	4,895	4,944	5,290
	BN	2,246	1,997	2,074
	D	1,535	1,477	1,545
	C	1,152	1,226	1,121
	All	4,786	4,745	4,843
Feb	W	10,275	10,313	10,343
	AN	7,148	7,412	7,643
	BN	4,631	4,824	4,912
	D	1,679	1,621	1,703
	C	985	1,030	985
	All	5,607	5,685	5,755
Mar	W	6,304	6,303	6,305
	AN	5,641	5,692	5,694
	BN	2,503	2,527	2,536
	D	2,095	2,187	2,145
	C	785	764	707
	All	3,826	3,855	3,840
Apr	W	5,164	5,164	5,165
	AN	3,136	3,132	3,144
	BN	2,927	2,950	2,902
	D	1,550	1,588	1,585
	C	886	1,040	917
	All	3,066	3,100	3,075
May	W	5,415	5,414	5,416
	AN	2,911	3,022	2,920
	BN	2,222	2,413	2,234
	D	1,399	1,480	1,479
	C	1,118	1,129	1,174
	All	2,993	3,061	3,023
Jun	W	4,206	4,445	4,263
	AN	2,562	3,158	2,479
	BN	2,274	2,803	2,225
	D	2,289	2,855	2,542
	C	1,052	1,044	1,073
	All	2,753	3,129	2,809
Jul	W	3,264	3,663	2,876
	AN	4,344	4,348	3,867
	BN	4,257	4,356	3,432
	D	2,807	2,852	2,730
	C	1,421	1,439	1,211
	All	3,221	3,378	2,840

State Water Board Alternative: Upstream— American River at Confluence with Sacramento River				
Month	**Water Year Type**	**NAA_ELT**	**H3_ELT**	**H3_ELT_SWRCB**
Aug	W	2,304	2,106	2,505
	AN	1,921	1,807	2,221
	BN	2,035	1,918	2,810
	D	1,516	1,149	1,596
	C	1,097	893	1,058
	All	1,852	1,643	2,104
Sep	W	3,771	3,151	3,321
	AN	2,437	1,980	2,181
	BN	1,712	1,290	1,829
	D	1,177	1,167	1,223
	C	591	535	561
	All	2,189	1,844	2,035
Oct	W	1,561	1,458	1,605
	AN	1,481	1,421	1,203
	BN	1,364	1,617	1,289
	D	1,333	1,271	1,238
	C	1,232	1,537	1,310
	All	1,418	1,451	1,368
Nov	W	3,363	2,912	3,230
	AN	3,089	2,780	2,854
	BN	1,889	1,598	1,652
	D	1,624	1,594	1,657
	C	1,590	1,534	1,655
	All	2,430	2,177	2,330
Dec	W	6,607	6,739	7,072
	AN	3,007	2,950	3,108
	BN	2,774	2,928	2,875
	D	1,564	1,527	1,590
	C	1,278	1,346	1,279
	All	3,539	3,600	3,724

cfs = cubic feet per second
Water Year Type:
AN = above normal year
BN = below normal year
C = critical year
D = dry year
W = wet year

Table C-22. Differences[a] (Percent Differences) between Pairs of Model Scenarios in the American River at the Confluence with the Sacramento River, Year-Round

State Water Board Alternative: Upstream—American River at Confluence with Sacramento River				
Month	**Water Year Type**	**NAA_ELT vs. H3_ELT**	**NAA_ELT vs. H3_ELT_SWRCB**	**H3_ELT vs. H3_ELT_SWRCB**
Jan	W	-10 (-0.1%)	96 (1%)	106 (1.1%)
	AN	49 (1%)	395 (8.1%)	346 (7%)
	BN	-249 (-11.1%)	-173 (-7.7%)	77 (3.9%)
	D	-58 (-3.8%)	10 (0.66%)	69 (4.6%)
	C	73 (6.4%)	-32 (-2.7%)	-105 (-8.6%)
	All	-41 (-0.9%)	56 (1.2%)	97 (2%)
Feb	W	38 (0.4%)	68 (0.7%)	30 (0.3%)
	AN	264 (3.7%)	495 (6.9%)	231 (3.1%)
	BN	193 (4.2%)	281 (6.1%)	88 (1.8%)
	D	-59 (-3.5%)	24 (1.4%)	83 (5.1%)
	C	45 (4.6%)	-1 (-0.08%)	-46 (-4.5%)
	All	77 (1.4%)	147 (2.6%)	70 (1.2%)
Mar	W	-1 (0%)	1 (0%)	1 (0%)
	AN	51 (0.9%)	53 (0.9%)	2 (0%)
	BN	25 (1%)	34 (1.3%)	9 (0.4%)
	D	93 (4.4%)	51 (2.4%)	-42 (-1.9%)
	C	-21 (-2.6%)	-78 (-9.9%)	-57 (-7.5%)
	All	29 (0.8%)	13 (0.4%)	-15 (-0.4%)
Apr	W	0 (0%)	1 (0%)	1 (0%)
	AN	-4 (-0.1%)	8 (0.3%)	12 (0.4%)
	BN	24 (0.8%)	-25 (-0.8%)	-48 (-1.6%)
	D	38 (2.4%)	36 (2.3%)	-2 (-0.1%)
	C	154 (17.3%)	30 (3.4%)	-124 (-11.9%)
	All	34 (1.1%)	10 (0.3%)	-25 (-0.8%)
May	W	-1 (0%)	1 (0%)	3 (0%)
	AN	111 (3.8%)	9 (0.3%)	-102 (-3.4%)
	BN	191 (8.6%)	13 (0.6%)	-179 (-7.4%)
	D	82 (5.8%)	81 (5.8%)	-1 (-0.1%)
	C	11 (1%)	56 (5%)	45 (3.9%)
	All	68 (2.3%)	30 (1%)	-38 (-1.3%)
Jun	W	239 (5.7%)	57 (1.4%)	-182 (-4.1%)
	AN	595 (23.2%)	-83 (-3.3%)	-678 (-21.5%)
	BN	529 (23.3%)	-49 (-2.2%)	-578 (-20.6%)
	D	566 (24.7%)	253 (11.1%)	-313 (-11%)
	C	-8 (-0.8%)	21 (2%)	29 (2.8%)
	All	376 (13.7%)	56 (2%)	-320 (-10.2%)
Jul	W	399 (12.2%)	-388 (-11.9%)	-787 (-21.5%)
	AN	4 (0.1%)	-477 (-11%)	-481 (-11.1%)
	BN	98 (2.3%)	-825 (-19.4%)	-923 (-21.2%)
	D	46 (1.6%)	-77 (-2.7%)	-122 (-4.3%)
	C	19 (1.3%)	-210 (-14.8%)	-229 (-15.9%)
	All	157 (4.9%)	-381 (-11.8%)	-538 (-15.9%)

State Water Board Alternative: Upstream—American River at Confluence with Sacramento River				
Month	**Water Year Type**	**NAA_ELT vs. H3_ELT**	**NAA_ELT vs. H3_ELT_SWRCB**	**H3_ELT vs. H3_ELT_SWRCB**
Aug	W	-198 (-8.6%)	201 (8.7%)	400 (19%)
	AN	-114 (-5.9%)	300 (15.6%)	414 (22.9%)
	BN	-117 (-5.7%)	775 (38.1%)	892 (46.5%)
	D	-367 (-24.2%)	80 (5.3%)	447 (38.9%)
	C	-204 (-18.6%)	-39 (-3.6%)	165 (18.5%)
	All	-210 (-11.3%)	252 (13.6%)	462 (28.1%)
Sep	W	-619 (-16.4%)	-449 (-11.9%)	170 (5.4%)
	AN	-456 (-18.7%)	-256 (-10.5%)	201 (10.1%)
	BN	-422 (-24.6%)	117 (6.8%)	539 (41.8%)
	D	-10 (-0.8%)	46 (3.9%)	56 (4.8%)
	C	-56 (-9.4%)	-29 (-5%)	26 (4.9%)
	All	-346 (-15.8%)	-154 (-7%)	192 (10.4%)
Oct	W	-103 (-6.6%)	43 (2.8%)	146 (10%)
	AN	-60 (-4.1%)	-278 (-18.8%)	-218 (-15.3%)
	BN	253 (18.6%)	-75 (-5.5%)	-328 (-20.3%)
	D	-61 (-4.6%)	-95 (-7.1%)	-34 (-2.7%)
	C	305 (24.8%)	78 (6.3%)	-227 (-14.8%)
	All	33 (2.3%)	-49 (-3.5%)	-82 (-5.7%)
Nov	W	-451 (-13.4%)	-133 (-3.9%)	318 (10.9%)
	AN	-309 (-10%)	-235 (-7.6%)	74 (2.6%)
	BN	-291 (-15.4%)	-237 (-12.6%)	54 (3.4%)
	D	-30 (-1.8%)	33 (2%)	63 (3.9%)
	C	-56 (-3.6%)	65 (4.1%)	122 (7.9%)
	All	-253 (-10.4%)	-100 (-4.1%)	152 (7%)
Dec	W	131 (2%)	465 (7%)	334 (5%)
	AN	-57 (-1.9%)	101 (3.4%)	158 (5.4%)
	BN	154 (5.6%)	101 (3.7%)	-53 (-1.8%)
	D	-37 (-2.4%)	26 (1.7%)	63 (4.1%)
	C	68 (5.3%)	1 (0.1%)	-67 (-5%)
	All	61 (1.7%)	185 (5.2%)	124 (3.4%)

[a] Red boxes indicate that flows under the second model scenario listed in the column header are more than 5% lower than flows under the first model scenario listed; green boxes indicate that flows under the second model scenario listed in the column header are more than 5% greater than flows under the first model scenario listed.

Water Year Type:
AN = above normal year
BN = below normal year
C = critical year
D = dry year
W = wet year

Stanislaus River at the Confluence with the San Joaquin River

Table C-23. Mean Monthly Flows (cfs) for Model Scenarios in the Stanislaus River at the Confluence with the San Joaquin River, Year-Round

State Water Board Alternative: Upstream— Stanislaus River at Confluence with the San Joaquin River				
Month	**Water Year Type[a]**	**NAA_ELT**	**H3_ELT**	**H3_ELT_SWRCB**
Jan	W	968	968	968
	AN	911	912	910
	BN	382	382	382
	D	393	393	393
	C	278	278	278
	All	638	638	638
Feb	W	1,500	1,500	1,492
	AN	985	985	985
	BN	522	522	522
	D	411	410	411
	C	349	349	349
	All	847	847	845
Mar	W	2,259	2,259	2,259
	AN	1,108	1,108	1,109
	BN	642	642	642
	D	431	431	431
	C	445	445	444
	All	1,134	1,134	1,134
Apr	W	2,047	2,047	2,047
	AN	1,605	1,605	1,606
	BN	1,344	1,344	1,345
	D	1,320	1,320	1,317
	C	720	720	715
	All	1,475	1,475	1,474
May	W	1,688	1,688	1,686
	AN	1,292	1,294	1,295
	BN	1,094	1,093	1,095
	D	1,039	1,039	1,034
	C	648	648	642
	All	1,211	1,211	1,209
Jun	W	1,786	1,785	1,775
	AN	1,087	1,085	1,087
	BN	609	607	615
	D	383	385	396
	C	308	308	323
	All	952	952	955
Jul	W	1,070	1,069	1,070
	AN	456	456	462
	BN	427	427	427
	D	355	355	344
	C	318	318	309
	All	588	588	586

State Water Board Alternative: Upstream— Stanislaus River at Confluence with the San Joaquin River				
Month	**Water Year Type[a]**	**NAA_ELT**	**H3_ELT**	**H3_ELT_SWRCB**
Aug	W	843	843	843
	AN	455	455	459
	BN	422	422	422
	D	384	384	384
	C	341	341	339
	All	530	530	530
Sep	W	965	965	965
	AN	477	477	477
	BN	413	413	413
	D	392	392	396
	C	327	327	358
	All	567	567	574
Oct	W	869	869	873
	AN	844	844	846
	BN	851	851	852
	D	980	980	987
	C	670	670	675
	All	840	840	844
Nov	W	427	427	428
	AN	591	591	591
	BN	341	341	341
	D	337	337	338
	C	311	311	311
	All	409	409	409
Dec	W	526	526	526
	AN	767	767	767
	BN	331	331	331
	D	310	310	311
	C	275	275	278
	All	459	459	460

cfs = cubic feet per second
[a] Water year type for this location was determined using the San Joaquin River Valley Index.
Water Year Type:
AN = above normal year
BN = below normal year
C = critical year
D = dry year
W = wet year

Table C-24. Differences[a] (Percent Differences) between Pairs of Model Scenarios in the Stanislaus River at the Confluence with the San Joaquin River, Year-Round

State Water Board Alternative: Upstream— Stanislaus River at Confluence with the San Joaquin River				
Month	**Water Year Type[b]**	**NAA_ELT vs. H3_ELT**	**NAA_ELT vs. H3_ELT_SWRCB**	**H3_ELT vs. H3_ELT_SWRCB**
Jan	W	0 (0%)	0 (0%)	0 (0%)
	AN	1 (0.1%)	-1 (-0.1%)	-2 (-0.3%)
	BN	0 (0%)	0 (0%)	0 (0%)
	D	0 (0%)	0 (0%)	0 (0%)
	C	0 (0%)	0 (0%)	0 (0%)
	All	0 (0%)	0 (0%)	0 (-0.1%)
Feb	W	0 (0%)	-7 (-0.5%)	-8 (-0.5%)
	AN	0 (0%)	0 (0%)	0 (0%)
	BN	0 (0%)	0 (0%)	0 (0.1%)
	D	0 (0%)	0 (0%)	0 (0%)
	C	0 (0%)	0 (-0.05%)	0 (0%)
	All	0 (0%)	-2 (-0.3%)	-2 (-0.3%)
Mar	W	0 (0%)	0 (0%)	0 (0%)
	AN	0 (0%)	0 (0%)	0 (0%)
	BN	0 (0%)	0 (0%)	0 (0%)
	D	0 (0%)	-1 (-0.2%)	-1 (-0.2%)
	C	0 (0%)	-1 (-0.3%)	-1 (-0.3%)
	All	0 (0%)	0 (0%)	0 (0%)
Apr	W	0 (0%)	0 (0%)	0 (0%)
	AN	0 (0%)	1 (0%)	1 (0%)
	BN	0 (0%)	1 (0.1%)	1 (0.1%)
	D	0 (0%)	-3 (-0.2%)	-3 (-0.2%)
	C	0 (0%)	-5 (-0.7%)	-5 (-0.7%)
	All	0 (0%)	-1 (-0.1%)	-1 (-0.1%)
May	W	0 (0%)	-2 (-0.1%)	-2 (-0.1%)
	AN	2 (0.1%)	3 (0.2%)	1 (0.1%)
	BN	-1 (-0.1%)	1 (0.1%)	2 (0.2%)
	D	0 (0%)	-6 (-0.5%)	-6 (-0.5%)
	C	0 (0%)	-6 (-0.9%)	-6 (-0.9%)
	All	0 (0%)	-2 (-0.2%)	-2 (-0.2%)
Jun	W	0 (0%)	-10 (-0.6%)	-10 (-0.6%)
	AN	-2 (-0.2%)	0 (0%)	2 (0.2%)
	BN	-2 (-0.3%)	6 (1%)	7 (1.2%)
	D	2 (0.6%)	13 (3.3%)	10 (2.7%)
	C	0 (0%)	15 (4.9%)	15 (4.9%)
	All	0 (0%)	3 (0.3%)	3 (0.3%)
Jul	W	0 (0%)	0 (0%)	0 (0%)
	AN	0 (0%)	7 (1.4%)	7 (1.4%)
	BN	0 (0%)	0 (0%)	0 (0%)
	D	0 (0.1%)	-11 (-3.1%)	-11 (-3.2%)
	C	0 (0%)	-10 (-3%)	-10 (-3.1%)
	All	0 (0%)	-2 (-0.4%)	-2 (-0.4%)

State Water Board Alternative: Upstream— Stanislaus River at Confluence with the San Joaquin River				
Month	**Water Year Type[b]**	**NAA_ELT vs. H3_ELT**	**NAA_ELT vs. H3_ELT_SWRCB**	**H3_ELT vs. H3_ELT_SWRCB**
Aug	W	0 (0%)	0 (0%)	0 (0%)
	AN	0 (0%)	4 (0.9%)	4 (0.9%)
	BN	0 (0%)	0 (0%)	0 (0%)
	D	0 (0%)	0 (0%)	0 (0%)
	C	0 (0%)	-3 (-0.8%)	-3 (-0.8%)
	All	0 (0%)	0 (0%)	0 (0.1%)
Sep	W	-1 (-0.1%)	0 (0%)	1 (0.1%)
	AN	0 (0%)	0 (0%)	0 (0%)
	BN	0 (0%)	0 (0%)	0 (0%)
	D	0 (0%)	3 (0.8%)	3 (0.8%)
	C	0 (0%)	31 (9.4%)	31 (9.4%)
	All	0 (0%)	6 (1.1%)	7 (1.2%)
Oct	W	0 (0%)	4 (0.4%)	4 (0.4%)
	AN	0 (0%)	2 (0.3%)	2 (0.3%)
	BN	0 (0%)	1 (0.1%)	1 (0.1%)
	D	0 (0%)	6 (0.6%)	6 (0.6%)
	C	0 (0%)	6 (0.8%)	6 (0.8%)
	All	0 (0%)	4 (0.5%)	4 (0.5%)
Nov	W	0 (0%)	1 (0.2%)	1 (0.2%)
	AN	0 (0%)	0 (0%)	0 (0%)
	BN	0 (0%)	0 (0%)	0 (0%)
	D	0 (0%)	1 (0.2%)	1 (0.2%)
	C	0 (0%)	0 (-0.1%)	0 (-0.1%)
	All	0 (0%)	0 (0.1%)	0 (0.1%)
Dec	W	0 (0%)	0 (0%)	0 (0%)
	AN	0 (0%)	0 (0%)	0 (0%)
	BN	0 (0%)	0 (0%)	0 (0%)
	D	0 (0%)	1 (0.4%)	1 (0.4%)
	C	0 (0%)	3 (1.2%)	3 (1.2%)
	All	0 (0%)	1 (0.2%)	1 (0.2%)

[a] Red boxes indicate that flows under the second model scenario listed in the column header are more than 5% lower than flows under the first model scenario listed; green boxes indicate that flows under the second model scenario listed in the column header are more than 5% greater than flows under the first model scenario listed.

[b] Water year type for this location was determined using the San Joaquin River Valley Index.

Water Year Type:
AN = above normal year
BN = below normal year
C = critical year
D = dry year
W = wet year

C.4.1.2 In Delta

OMR Flow (Old and Middle Rivers)

Table C-25. Mean Monthly Flows (cfs) for Model Scenarios in the Old and Middle Rivers, Year-Round

State Water Board Alternative: In Delta—OMR Flow (Old and Middle Rivers)				
Month	**Water Year Type**	**NAA_ELT**	**H3_ELT**	**H3_ELT_SWRCB**
Jan	W	-1,771	2,042	3,171
	AN	-3,483	-1,407	-108
	BN	-4,309	-2,401	318
	D	-4,713	-2,959	78
	C	-3,634	-2,895	-73
	All	-3,373	-1,042	1,051
Feb	W	-2,124	3,697	4,182
	AN	-3,017	-22	1,347
	BN	-3,142	-2,006	-421
	D	-3,924	-3,151	159
	C	-3,372	-3,132	-83
	All	-3,006	-323	1,474
Mar	W	-1,691	4,494	5,085
	AN	-4,080	608	495
	BN	-3,933	-2,075	129
	D	-2,826	-2,502	-487
	C	-1,817	-1,866	-921
	All	-2,691	337	1,465
Apr	W	2,408	2,241	1,517
	AN	909	-82	-346
	BN	497	-442	-327
	D	-617	-1,411	-714
	C	-896	-1,239	-1,188
	All	715	132	44
May	W	1,685	2,246	1,450
	AN	549	-326	-560
	BN	65	-611	-686
	D	-961	-1,404	-1,326
	C	-1,043	-1,034	-1,274
	All	262	101	-217
Jun	W	-4,271	-807	-412
	AN	-4,624	-2,340	-1,897
	BN	-3,577	-3,000	-2,165
	D	-3,047	-2,556	-2,453
	C	-2,195	-1,713	-2,414
	All	-3,632	-1,922	-1,670
Jul	W	-9,077	-6,949	-3,681
	AN	-9,036	-7,337	-5,986
	BN	-10,426	-8,553	-4,321
	D	-9,996	-7,111	-5,482
	C	-6,389	-3,268	-4,252
	All	-9,110	-6,777	-4,606

State Water Board Alternative: In Delta—OMR Flow (Old and Middle Rivers)				
Month	**Water Year Type**	**NAA_ELT**	**H3_ELT**	**H3_ELT_SWRCB**
Aug	W	-10,552	-5,539	-1,347
	AN	-10,838	-7,105	-3,240
	BN	-9,442	-7,041	-1,897
	D	-8,071	-4,764	-2,365
	C	-3,725	-3,810	-3,424
	All	-8,861	-5,602	-2,245
Sep	W	-8,437	719	1,094
	AN	-8,986	-370	542
	BN	-8,539	-4,331	-274
	D	-6,148	-4,049	-176
	C	-4,276	-3,860	-789
	All	-7,423	-2,019	225
Oct	W	-5,847	-1,508	-391
	AN	-4,587	-1,708	-610
	BN	-5,137	-1,612	-713
	D	-5,057	-1,770	-458
	C	-5,025	-2,104	-857
	All	-5,248	-1,700	-561
Nov	W	-7,002	-1,187	-529
	AN	-6,221	-2,624	-1,045
	BN	-6,175	-2,464	-1,032
	D	-5,277	-2,436	-649
	C	-4,283	-2,919	-585
	All	-5,970	-2,143	-725
Dec	W	-5,428	-2,833	-2,293
	AN	-7,362	-5,631	-2,649
	BN	-7,231	-6,078	-2,167
	D	-7,517	-6,149	-2,452
	C	-5,334	-5,438	-718
	All	-6,464	-4,906	-2,128

cfs = cubic feet per second
Water Year Type:
AN = above normal year
BN = below normal year
C = critical year
D = dry year
W = wet year

Table C-26. Differences[a] (Percent Differences) between Pairs of Model Scenarios in the Old and Middle Rivers, Year-Round

State Water Board Alternative: In Delta—OMR Flow (Old and Middle Rivers)				
Month	**Water Year Type**	**NAA_ELT vs. H3_ELT**	**NAA_ELT vs. H3_ELT_SWRCB**	**H3_ELT vs. H3_ELT_SWRCB**
Jan	W	3,813 (215%)	4,942 (242%)	1,129 (36%)
	AN	2,076 (60%)	3,376 (240%)	1,300 (1,207%)
	BN	1,907 (44%)	4,627 (193%)	2,720 (854%)
	D	1,755 (37%)	4,791 (162%)	3,037 (3,894%)
	C	739 (20%)	3,561 (123%)	2,821 (3,855%)
	All	2,332 (69%)	4,424 (425%)	2,092 (199%)
Feb	W	5,822 (274%)	6,306 (171%)	485 (12%)
	AN	2,995 (99%)	4,364 (19,600%)	1,369 (102%)
	BN	1,136 (36%)	2,721 (136%)	1,585 (377%)
	D	773 (20%)	4,083 (130%)	3,309 (2,084%)
	C	240 (7%)	3,289 (105%)	3,049 (3,669%)
	All	2,683 (89%)	4,480 (1,386%)	1,797 (122%)
Mar	W	6,185 (366%)	6,775 (151%)	591 (12%)
	AN	4,688 (115%)	4,574 (752%)	-113 (-23%)
	BN	1,857 (47%)	4,062 (196%)	2,205 (1,707%)
	D	324 (11%)	2,340 (94%)	2,015 (414%)
	C	-49 (-3%)	896 (48%)	945 (103%)
	All	3,028 (113%)	4,156 (1,232%)	1,128 (77%)
Apr	W	-167 (-7%)	-891 (-40%)	-724 (-48%)
	AN	-991 (-109%)	-1,255 (-1,535%)	-264 (-76%)
	BN	-939 (-189%)	-824 (-187%)	114 (35%)
	D	-794 (-129%)	-96 (-7%)	697 (98%)
	C	-344 (-38%)	-293 (-24%)	51 (4%)
	All	-583 (-82%)	-671 (-508%)	-88 (-200%)
May	W	561 (33%)	-235 (-10%)	-795 (-55%)
	AN	-875 (-159%)	-1,109 (-340%)	-235 (-42%)
	BN	-676 (-1,047%)	-750 (-123%)	-74 (-11%)
	D	-442 (-46%)	-365 (-26%)	77 (6%)
	C	10 (1%)	-231 (-22%)	-241 (-19%)
	All	-161 (-62%)	-479 (-476%)	-317 (-146%)
Jun	W	3,464 (81%)	3,860 (478%)	395 (96%)
	AN	2,284 (49%)	2,727 (117%)	443 (23%)
	BN	577 (16%)	1,412 (47%)	835 (39%)
	D	491 (16%)	593 (23%)	103 (4%)
	C	482 (22%)	-220 (-13%)	-701 (-29%)
	All	1,709 (47%)	1,962 (102%)	253 (15%)
Jul	W	2,128 (23%)	5,396 (78%)	3,269 (89%)
	AN	1,699 (19%)	3,050 (42%)	1,351 (23%)
	BN	1,873 (18%)	6,105 (71%)	4,232 (98%)
	D	2,885 (29%)	4,514 (63%)	1,629 (30%)
	C	3,120 (49%)	2,137 (65%)	-984 (-23%)
	All	2,333 (26%)	4,503 (66%)	2,170 (47%)

State Water Board Alternative: In Delta—OMR Flow (Old and Middle Rivers)				
Month	**Water Year Type**	**NAA_ELT vs. H3_ELT**	**NAA_ELT vs. H3_ELT_SWRCB**	**H3_ELT vs. H3_ELT_SWRCB**
Aug	W	5,012 (48%)	9,205 (166%)	4,192 (311%)
	AN	3,733 (34%)	7,598 (107%)	3,865 (119%)
	BN	2,402 (25%)	7,546 (107%)	5,144 (271%)
	D	3,307 (41%)	5,706 (120%)	2,399 (101%)
	C	-85 (-2%)	301 (8%)	386 (11%)
	All	3,259 (37%)	6,615 (118%)	3,356 (149%)
Sep	W	9,157 (109%)	9,531 (1,325%)	374 (34%)
	AN	8,616 (96%)	9,528 (2,576%)	912 (168%)
	BN	4,208 (49%)	8,266 (191%)	4,058 (1,483%)
	D	2,098 (34%)	5,972 (147%)	3,873 (2,200%)
	C	416 (10%)	3,487 (90%)	3,071 (389%)
	All	5,404 (73%)	7,649 (379%)	2,245 (996%)
Oct	W	4,339 (74%)	5,456 (362%)	1,117 (286%)
	AN	2,879 (63%)	3,978 (233%)	1,098 (180%)
	BN	3,524 (69%)	4,424 (274%)	900 (126%)
	D	3,287 (65%)	4,599 (260%)	1,311 (286%)
	C	2,920 (58%)	4,168 (198%)	1,247 (146%)
	All	3,548 (68%)	4,687 (276%)	1,139 (203%)
Nov	W	5,815 (83%)	6,473 (545%)	657 (124%)
	AN	3,597 (58%)	5,176 (197%)	1,579 (151%)
	BN	3,711 (60%)	5,143 (209%)	1,432 (139%)
	D	2,840 (54%)	4,628 (190%)	1,788 (276%)
	C	1,364 (32%)	3,698 (127%)	2,334 (399%)
	All	3,827 (64%)	5,245 (245%)	1,418 (196%)
Dec	W	2,595 (48%)	3,135 (111%)	540 (24%)
	AN	1,731 (24%)	4,712 (84%)	2,981 (113%)
	BN	1,153 (16%)	5,064 (83%)	3,911 (180%)
	D	1,368 (18%)	5,066 (82%)	3,698 (151%)
	C	-104 (-2%)	4,616 (85%)	4,719 (657%)
	All	1,558 (24%)	4,336 (88%)	2,777 (131%)

[a] Red boxes indicate that flows under the second model scenario listed in the column header are more than 5% lower than flows under the first model scenario listed; green boxes indicate that flows under the second model scenario listed in the column header are more than 5% greater than flows under the first model scenario listed.

Water Year Type:
AN = above normal year
BN = below normal year
C = critical year
D = dry year
W = wet year

Sacramento River Downstream of North Delta Diversion Facility

Table C-27. Mean Monthly Flows (cfs) for Model Scenarios for the Sacramento River Downstream of the North Delta Diversion Facility, Year-Round

State Water Board Alternative: In Delta— Sacramento River Downstream of North Delta Diversion Facility				
Month	**Water Year Type**	**NAA_ELT**	**H3_ELT**	**H3_ELT_SWRCB**
Jan	W	51,963	42,922	45,964
	AN	38,966	32,114	35,277
	BN	23,111	18,670	21,816
	D	17,420	15,082	15,890
	C	14,516	12,792	13,065
	All	32,073	26,679	28,861
Feb	W	58,879	48,669	51,340
	AN	46,911	39,319	42,863
	BN	31,705	25,204	28,452
	D	21,018	17,291	19,108
	C	14,422	13,251	13,991
	All	37,671	31,223	33,651
Mar	W	50,198	39,664	44,230
	AN	45,105	35,187	40,475
	BN	23,010	16,848	21,865
	D	20,284	16,052	18,866
	C	13,045	11,959	11,918
	All	32,807	25,876	29,566
Apr	W	37,883	28,473	33,307
	AN	25,393	17,877	23,494
	BN	17,248	13,809	15,216
	D	12,836	11,277	11,430
	C	10,033	9,635	9,606
	All	22,959	17,887	20,512
May	W	29,061	22,219	25,471
	AN	19,707	16,232	18,172
	BN	13,003	11,574	12,071
	D	10,606	10,127	10,155
	C	8,136	7,431	7,579
	All	17,837	14,707	16,135
Jun	W	19,758	15,310	14,770
	AN	15,163	13,017	11,899
	BN	13,131	13,000	10,844
	D	12,538	12,108	11,678
	C	9,829	9,185	9,891
	All	14,916	12,981	12,287
Jul	W	20,330	16,837	13,332
	AN	22,186	18,952	17,083
	BN	20,953	18,277	13,987
	D	18,670	15,479	15,008
	C	14,149	10,084	11,269
	All	19,439	16,106	14,058

State Water Board Alternative: In Delta— Sacramento River Downstream of North Delta Diversion Facility				
Month	**Water Year Type**	**NAA_ELT**	**H3_ELT**	**H3_ELT_SWRCB**
Aug	W	15,882	10,355	8,966
	AN	16,585	12,652	11,582
	BN	15,243	12,500	10,146
	D	14,504	10,038	10,689
	C	9,298	8,784	9,576
	All	14,610	10,758	10,018
Sep	W	26,844	18,132	15,176
	AN	21,227	12,356	11,321
	BN	12,783	8,377	7,949
	D	9,748	7,712	7,725
	C	7,687	7,461	7,196
	All	17,065	11,772	10,575
Oct	W	12,783	9,109	9,625
	AN	10,426	8,220	8,197
	BN	10,582	8,441	8,616
	D	10,230	8,331	8,296
	C	9,389	8,070	8,137
	All	11,005	8,542	8,734
Nov	W	20,479	14,895	15,435
	AN	16,862	12,301	12,866
	BN	13,546	9,348	9,492
	D	12,499	9,474	9,611
	C	9,449	8,253	8,161
	All	15,400	11,406	11,701
Dec	W	39,335	32,728	36,038
	AN	22,698	20,165	20,503
	BN	17,171	15,568	15,597
	D	15,384	14,065	13,963
	C	10,840	10,659	10,213
	All	23,689	20,633	21,650

cfs = cubic feet per second
Water Year Type:
AN = above normal year
BN = below normal year
C = critical year
D = dry year
W = wet year

Table C-28. Differences[a] (Percent Differences) between Pairs of Model Scenarios for the Sacramento River Downstream of the North Delta Diversion Facility, Year-Round

State Water Board Alternative: In Delta—Sacramento River Downstream of North Delta Diversion Facility				
Month	**Water Year Type**	**NAA_ELT vs. H3_ELT**	**NAA_ELT vs. H3_ELT_SWRCB**	**H3_ELT vs. H3_ELT_SWRCB**
Jan	W	-9,041 (-17.4%)	-5,999 (-11.5%)	3,042 (7.1%)
	AN	-6,852 (-17.6%)	-3,689 (-9.5%)	3,163 (9.8%)
	BN	-4,441 (-19.2%)	-1,295 (-5.6%)	3,145 (16.8%)
	D	-2,338 (-13.4%)	-1,529 (-8.78%)	809 (5.4%)
	C	-1,724 (-11.9%)	-1,452 (-10%)	273 (2.1%)
	All	-5,393 (-16.8%)	-3,211 (-10%)	2,182 (8.2%)
Feb	W	-10,210 (-17.3%)	-7,539 (-12.8%)	2,671 (5.5%)
	AN	-7,592 (-16.2%)	-4,048 (-8.6%)	3,544 (9%)
	BN	-6,501 (-20.5%)	-3,253 (-10.3%)	3,248 (12.9%)
	D	-3,727 (-17.7%)	-1,910 (-9.1%)	1,817 (10.5%)
	C	-1,171 (-8.1%)	-431 (-2.99%)	740 (5.6%)
	All	-6,448 (-17.1%)	-4,021 (-10.7%)	2,427 (7.8%)
Mar	W	-10,534 (-21%)	-5,969 (-11.9%)	4,565 (11.5%)
	AN	-9,918 (-22%)	-4,629 (-10.3%)	5,289 (15%)
	BN	-6,162 (-26.8%)	-1,145 (-5%)	5,017 (29.8%)
	D	-4,232 (-20.9%)	-1,418 (-7%)	2,815 (17.5%)
	C	-1,086 (-8.3%)	-1,128 (-8.6%)	-42 (-0.3%)
	All	-6,932 (-21.1%)	-3,242 (-9.9%)	3,690 (14.3%)
Apr	W	-9,411 (-24.8%)	-4,576 (-12.1%)	4,835 (17%)
	AN	-7,516 (-29.6%)	-1,899 (-7.5%)	5,617 (31.4%)
	BN	-3,440 (-19.9%)	-2,033 (-11.8%)	1,407 (10.2%)
	D	-1,559 (-12.1%)	-1,406 (-11%)	153 (1.4%)
	C	-398 (-4%)	-427 (-4.3%)	-30 (-0.3%)
	All	-5,071 (-22.1%)	-2,447 (-10.7%)	2,624 (14.7%)
May	W	-6,842 (-23.5%)	-3,590 (-12.4%)	3,251 (14.6%)
	AN	-3,475 (-17.6%)	-1,535 (-7.8%)	1,940 (12%)
	BN	-1,429 (-11%)	-932 (-7.2%)	497 (4.3%)
	D	-478 (-4.5%)	-450 (-4.2%)	28 (0.3%)
	C	-706 (-8.7%)	-558 (-6.9%)	148 (2%)
	All	-3,130 (-17.5%)	-1,703 (-9.5%)	1,427 (9.7%)
Jun	W	-4,448 (-22.5%)	-4,987 (-25.2%)	-539 (-3.5%)
	AN	-2,146 (-14.2%)	-3,265 (-21.5%)	-1,119 (-8.6%)
	BN	-131 (-1%)	-2,287 (-17.4%)	-2,156 (-16.6%)
	D	-430 (-3.4%)	-860 (-6.9%)	-431 (-3.6%)
	C	-643 (-6.5%)	62 (0.6%)	705 (7.7%)
	All	-1,935 (-13%)	-2,629 (-17.6%)	-694 (-5.3%)
Jul	W	-3,493 (-17.2%)	-6,999 (-34.4%)	-3,506 (-20.8%)
	AN	-3,234 (-14.6%)	-5,103 (-23%)	-1,869 (-9.9%)
	BN	-2,676 (-12.8%)	-6,966 (-33.2%)	-4,291 (-23.5%)
	D	-3,190 (-17.1%)	-3,662 (-19.6%)	-472 (-3%)
	C	-4,065 (-28.7%)	-2,880 (-20.4%)	1,185 (11.8%)
	All	-3,333 (-17.1%)	-5,381 (-27.7%)	-2,048 (-12.7%)

State Water Board Alternative: In Delta—Sacramento River Downstream of North Delta Diversion Facility				
Month	**Water Year Type**	**NAA_ELT vs. H3_ELT**	**NAA_ELT vs. H3_ELT_SWRCB**	**H3_ELT vs. H3_ELT_SWRCB**
Aug	W	-5,527 (-34.8%)	-6,915 (-43.5%)	-1,388 (-13.4%)
	AN	-3,934 (-23.7%)	-5,003 (-30.2%)	-1,069 (-8.5%)
	BN	-2,743 (-18%)	-5,098 (-33.4%)	-2,354 (-18.8%)
	D	-4,466 (-30.8%)	-3,815 (-26.3%)	651 (6.5%)
	C	-514 (-5.5%)	278 (3%)	793 (9%)
	All	-3,852 (-26.4%)	-4,592 (-31.4%)	-740 (-6.9%)
Sep	W	-8,712 (-32.5%)	-11,667 (-43.5%)	-2,956 (-16.3%)
	AN	-8,871 (-41.8%)	-9,905 (-46.7%)	-1,034 (-8.4%)
	BN	-4,406 (-34.5%)	-4,834 (-37.8%)	-428 (-5.1%)
	D	-2,036 (-20.9%)	-2,023 (-20.8%)	13 (0.2%)
	C	-227 (-3%)	-491 (-6.4%)	-264 (-3.5%)
	All	-5,293 (-31%)	-6,490 (-38%)	-1,197 (-10.2%)
Oct	W	-3,674 (-28.7%)	-3,158 (-24.7%)	516 (5.7%)
	AN	-2,207 (-21.2%)	-2,229 (-21.4%)	-23 (-0.3%)
	BN	-2,141 (-20.2%)	-1,966 (-18.6%)	175 (2.1%)
	D	-1,898 (-18.6%)	-1,933 (-18.9%)	-35 (-0.4%)
	C	-1,319 (-14%)	-1,251 (-13.3%)	67 (0.8%)
	All	-2,463 (-22.4%)	-2,271 (-20.6%)	192 (2.2%)
Nov	W	-5,584 (-27.3%)	-5,044 (-24.6%)	540 (3.6%)
	AN	-4,562 (-27.1%)	-3,996 (-23.7%)	566 (4.6%)
	BN	-4,198 (-31%)	-4,054 (-29.9%)	144 (1.5%)
	D	-3,025 (-24.2%)	-2,887 (-23.1%)	138 (1.5%)
	C	-1,196 (-12.7%)	-1,288 (-13.6%)	-93 (-1.1%)
	All	-3,994 (-25.9%)	-3,699 (-24%)	295 (2.6%)
Dec	W	-6,607 (-16.8%)	-3,297 (-8.4%)	3,310 (10.1%)
	AN	-2,533 (-11.2%)	-2,195 (-9.7%)	338 (1.7%)
	BN	-1,603 (-9.3%)	-1,574 (-9.2%)	29 (0.2%)
	D	-1,320 (-8.6%)	-1,422 (-9.2%)	-102 (-0.7%)
	C	-181 (-1.7%)	-627 (-5.8%)	-446 (-4.2%)
	All	-3,055 (-12.9%)	-2,039 (-8.6%)	1,016 (4.9%)

[a] Red boxes indicate that flows under the second model scenario listed in the column header are more than 5% lower than flows under the first model scenario listed; green boxes indicate that flows under the second model scenario listed in the column header are more than 5% greater than flows under the first model scenario listed.

Water Year Type:
AN = above normal year
BN = below normal year
C = critical year
D = dry year
W = wet year

Sacramento River at Rio Vista

Table C-29. Mean Monthly Flows (cfs) for Model Scenarios in the Sacramento River at Rio Vista, Year-Round

State Water Board Alternative: In Delta—Sacramento River at Rio Vista				
Month	**Water Year Type**	**NAA_ELT**	**H3_ELT**	**H3_ELT_SWRCB**
Jan	W	75,510	69,760	72,351
	AN	41,416	37,307	39,033
	BN	20,388	18,308	19,388
	D	15,032	13,636	13,718
	C	12,114	11,016	10,849
	All	38,556	35,310	36,562
Feb	W	87,232	80,514	81,746
	AN	53,615	50,586	52,458
	BN	30,231	26,458	28,066
	D	19,318	17,032	17,634
	C	12,074	11,488	11,700
	All	46,674	42,869	43,971
Mar	W	66,275	59,080	61,424
	AN	47,974	41,897	44,986
	BN	19,629	15,589	18,729
	D	17,341	14,771	16,230
	C	10,603	10,067	9,606
	All	36,744	32,241	34,225
Apr	W	38,692	32,848	34,761
	AN	22,234	17,186	20,615
	BN	14,295	11,845	12,561
	D	10,216	9,081	9,010
	C	7,520	7,283	7,145
	All	21,306	18,012	19,207
May	W	24,220	18,383	21,125
	AN	15,857	12,926	14,550
	BN	9,862	8,714	9,083
	D	7,840	7,525	7,463
	C	5,656	5,146	5,179
	All	14,232	11,613	12,774
Jun	W	12,993	8,934	8,444
	AN	8,634	6,665	5,773
	BN	6,677	6,652	5,019
	D	6,250	6,006	5,617
	C	4,304	3,939	4,359
	All	8,525	6,839	6,250
Jul	W	11,207	8,924	6,263
	AN	12,544	10,235	8,947
	BN	11,667	9,779	6,752
	D	10,105	8,156	7,516
	C	6,866	4,103	4,883
	All	10,604	8,388	6,812

State Water Board Alternative: In Delta—Sacramento River at Rio Vista				
Month	**Water Year Type**	**NAA_ELT**	**H3_ELT**	**H3_ELT_SWRCB**
Aug	W	8,527	4,595	3,637
	AN	9,013	6,205	5,495
	BN	8,062	6,146	4,486
	D	7,525	4,374	4,863
	C	3,823	3,710	4,160
	All	7,610	4,918	4,399
Sep	W	20,717	10,406	8,178
	AN	12,961	6,275	5,477
	BN	6,538	3,513	3,156
	D	4,432	3,014	3,000
	C	3,215	3,020	2,807
	All	11,025	5,921	5,003
Oct	W	7,867	4,943	5,578
	AN	5,518	3,656	3,859
	BN	5,416	3,918	3,987
	D	5,221	3,801	3,772
	C	4,684	3,805	3,808
	All	6,058	4,162	4,399
Nov	W	17,184	12,318	13,073
	AN	13,102	8,954	9,714
	BN	9,448	5,769	5,766
	D	8,539	5,930	5,996
	C	5,586	4,577	4,393
	All	11,671	8,172	8,510
Dec	W	44,292	40,630	42,968
	AN	20,375	18,884	18,833
	BN	15,099	13,882	13,972
	D	11,868	11,126	10,698
	C	7,341	7,372	6,861
	All	23,283	21,538	22,118

cfs = cubic feet per second
Water Year Type:
AN = above normal year
BN = below normal year
C = critical year
D = dry year
W = wet year

Table C-30. Differences[a] (Percent Differences) between Pairs of Model Scenarios in the Sacramento River at Rio Vista, Year-Round

State Water Board Alternative: In Delta—Sacramento River at Rio Vista				
Month	**Water Year Type**	**NAA_ELT vs. H3_ELT**	**NAA_ELT vs. H3_ELT_SWRCB**	**H3_ELT vs. H3_ELT_SWRCB**
Jan	W	-5,751 (-7.6%)	-3,159 (-4.2%)	2,592 (3.7%)
	AN	-4,109 (-9.9%)	-2,383 (-5.8%)	1,726 (4.6%)
	BN	-2,080 (-10.2%)	-1,000 (-4.9%)	1,080 (5.9%)
	D	-1,396 (-9.3%)	-1,314 (-8.74%)	82 (0.6%)
	C	-1,098 (-9.1%)	-1,265 (-10.4%)	-167 (-1.5%)
	All	-3,247 (-8.4%)	-1,995 (-5.2%)	1,252 (3.5%)
Feb	W	-6,718 (-7.7%)	-5,486 (-6.3%)	1,232 (1.5%)
	AN	-3,029 (-5.6%)	-1,157 (-2.2%)	1,872 (3.7%)
	BN	-3,773 (-12.5%)	-2,165 (-7.2%)	1,608 (6.1%)
	D	-2,286 (-11.8%)	-1,685 (-8.7%)	602 (3.5%)
	C	-586 (-4.9%)	-374 (-3.1%)	212 (1.8%)
	All	-3,805 (-8.2%)	-2,703 (-5.8%)	1,102 (2.6%)
Mar	W	-7,195 (-10.9%)	-4,851 (-7.3%)	2,344 (4%)
	AN	-6,077 (-12.7%)	-2,988 (-6.2%)	3,089 (7.4%)
	BN	-4,039 (-20.6%)	-900 (-4.6%)	3,139 (20.1%)
	D	-2,570 (-14.8%)	-1,110 (-6.4%)	1,460 (9.9%)
	C	-536 (-5.1%)	-997 (-9.4%)	-461 (-4.6%)
	All	-4,503 (-12.3%)	-2,519 (-6.9%)	1,984 (6.2%)
Apr	W	-5,844 (-15.1%)	-3,931 (-10.2%)	1,913 (5.8%)
	AN	-5,048 (-22.7%)	-1,619 (-7.3%)	3,429 (20%)
	BN	-2,450 (-17.1%)	-1,733 (-12.1%)	717 (6.1%)
	D	-1,134 (-11.1%)	-1,206 (-11.8%)	-71 (-0.8%)
	C	-237 (-3.2%)	-375 (-5%)	-137 (-1.9%)
	All	-3,294 (-15.5%)	-2,099 (-9.9%)	1,195 (6.6%)
May	W	-5,837 (-24.1%)	-3,095 (-12.8%)	2,741 (14.9%)
	AN	-2,931 (-18.5%)	-1,306 (-8.2%)	1,625 (12.6%)
	BN	-1,148 (-11.6%)	-778 (-7.9%)	369 (4.2%)
	D	-314 (-4%)	-377 (-4.8%)	-63 (-0.8%)
	C	-510 (-9%)	-477 (-8.4%)	33 (0.6%)
	All	-2,619 (-18.4%)	-1,458 (-10.2%)	1,161 (10%)
Jun	W	-4,059 (-31.2%)	-4,550 (-35%)	-491 (-5.5%)
	AN	-1,969 (-22.8%)	-2,861 (-33.1%)	-892 (-13.4%)
	BN	-26 (-0.4%)	-1,658 (-24.8%)	-1,633 (-24.5%)
	D	-244 (-3.9%)	-633 (-10.1%)	-390 (-6.5%)
	C	-365 (-8.5%)	55 (1.3%)	419 (10.6%)
	All	-1,687 (-19.8%)	-2,276 (-26.7%)	-589 (-8.6%)
Jul	W	-2,283 (-20.4%)	-4,944 (-44.1%)	-2,662 (-29.8%)
	AN	-2,309 (-18.4%)	-3,597 (-28.7%)	-1,288 (-12.6%)
	BN	-1,887 (-16.2%)	-4,915 (-42.1%)	-3,028 (-31%)
	D	-1,950 (-19.3%)	-2,589 (-25.6%)	-640 (-7.8%)
	C	-2,764 (-40.2%)	-1,983 (-28.9%)	781 (19%)
	All	-2,216 (-20.9%)	-3,792 (-35.8%)	-1,576 (-18.8%)

State Water Board Alternative: In Delta—Sacramento River at Rio Vista				
Month	**Water Year Type**	**NAA_ELT vs. H3_ELT**	**NAA_ELT vs. H3_ELT_SWRCB**	**H3_ELT vs. H3_ELT_SWRCB**
Aug	W	-3,932 (-46.1%)	-4,890 (-57.4%)	-959 (-20.9%)
	AN	-2,808 (-31.2%)	-3,518 (-39%)	-710 (-11.4%)
	BN	-1,916 (-23.8%)	-3,576 (-44.4%)	-1,660 (-27%)
	D	-3,151 (-41.9%)	-2,662 (-35.4%)	489 (11.2%)
	C	-113 (-3%)	337 (8.8%)	450 (12.1%)
	All	-2,693 (-35.4%)	-3,211 (-42.2%)	-518 (-10.5%)
Sep	W	-10,311 (-49.8%)	-12,539 (-60.5%)	-2,228 (-21.4%)
	AN	-6,686 (-51.6%)	-7,484 (-57.7%)	-798 (-12.7%)
	BN	-3,025 (-46.3%)	-3,382 (-51.7%)	-357 (-10.2%)
	D	-1,417 (-32%)	-1,432 (-32.3%)	-14 (-0.5%)
	C	-195 (-6.1%)	-408 (-12.7%)	-213 (-7.1%)
	All	-5,104 (-46.3%)	-6,022 (-54.6%)	-919 (-15.5%)
Oct	W	-2,923 (-37.2%)	-2,289 (-29.1%)	635 (12.8%)
	AN	-1,861 (-33.7%)	-1,658 (-30.1%)	203 (5.6%)
	BN	-1,498 (-27.7%)	-1,430 (-26.4%)	68 (1.7%)
	D	-1,420 (-27.2%)	-1,449 (-27.8%)	-29 (-0.8%)
	C	-880 (-18.8%)	-876 (-18.7%)	3 (0.1%)
	All	-1,896 (-31.3%)	-1,659 (-27.4%)	237 (5.7%)
Nov	W	-4,866 (-28.3%)	-4,111 (-23.9%)	755 (6.1%)
	AN	-4,148 (-31.7%)	-3,389 (-25.9%)	759 (8.5%)
	BN	-3,679 (-38.9%)	-3,682 (-39%)	-3 (-0.1%)
	D	-2,609 (-30.6%)	-2,543 (-29.8%)	66 (1.1%)
	C	-1,010 (-18.1%)	-1,194 (-21.4%)	-184 (-4%)
	All	-3,498 (-30%)	-3,161 (-27.1%)	338 (4.1%)
Dec	W	-3,662 (-8.3%)	-1,324 (-3%)	2,337 (5.8%)
	AN	-1,491 (-7.3%)	-1,542 (-7.6%)	-51 (-0.3%)
	BN	-1,217 (-8.1%)	-1,127 (-7.5%)	90 (0.6%)
	D	-7,42 (-6.3%)	-1,170 (-9.9%)	-428 (-3.8%)
	C	31 (0.4%)	-480 (-6.5%)	-511 (-6.9%)
	All	-1,745 (-7.5%)	-1,165 (-5%)	580 (2.7%)

[a] Red boxes indicate that flows under the second model scenario listed in the column header are more than 5% lower than flows under the first model scenario listed; green boxes indicate that flows under the second model scenario listed in the column header are more than 5% greater than flows under the first model scenario listed.

Water Year Type:
AN = above normal year
BN = below normal year
C = critical year
D = dry year
W = wet year

Delta Outflow

Table C-31. Mean Monthly Flows (cfs) for Model Scenarios at the Delta Outflow, Year-Round

State Water Board Alternative: In Delta—Delta Outflow				
Month	**Water Year Type**	**NAA_ELT**	**H3_ELT**	**H3_ELT_SWRCB**
Jan	W	91,158	89,043	93,298
	AN	48,959	46,703	50,296
	BN	22,263	22,375	26,827
	D	14,754	15,504	19,015
	C	12,173	12,035	14,879
	All	44,889	44,053	47,874
Feb	W	104,533	103,486	105,599
	AN	64,163	64,434	68,333
	BN	37,266	34,727	38,514
	D	20,936	19,589	24,088
	C	12,553	12,582	16,193
	All	55,330	54,312	57,715
Mar	W	81,693	80,579	84,922
	AN	55,754	54,610	59,336
	BN	22,522	20,621	27,711
	D	19,388	17,153	21,782
	C	11,948	11,597	12,648
	All	43,911	42,524	46,973
Apr	W	54,860	49,230	52,642
	AN	31,183	25,378	30,608
	BN	21,218	18,426	20,654
	D	13,450	11,943	13,339
	C	8,881	8,635	8,914
	All	29,833	26,355	28,929
May	W	38,276	33,689	37,773
	AN	23,131	20,005	22,948
	BN	14,740	13,600	15,130
	D	9,737	9,412	10,092
	C	6,341	6,087	6,240
	All	21,103	18,888	21,047
Jun	W	18,080	17,768	18,422
	AN	10,177	10,825	11,121
	BN	8,067	8,824	8,140
	D	7,123	7,442	7,372
	C	5,345	5,332	5,429
	All	10,945	11,138	11,271
Jul	W	10,817	9,549	9,525
	AN	10,657	9,217	8,865
	BN	7,613	6,897	7,266
	D	5,548	5,462	6,928
	C	4,953	4,255	4,423
	All	8,232	7,376	7,726

State Water Board Alternative: In Delta—Delta Outflow				
Month	**Water Year Type**	**NAA_ELT**	**H3_ELT**	**H3_ELT_SWRCB**
Aug	W	4,412	4,203	7,284
	AN	4,009	4,012	7,100
	BN	4,120	3,927	7,100
	D	4,617	3,664	6,926
	C	4,141	3,634	4,799
	All	4,308	3,926	6,783
Sep	W	18,873	19,673	16,868
	AN	11,810	11,953	11,778
	BN	3,795	3,654	7,407
	D	3,067	3,000	7,055
	C	3,000	3,000	5,919
	All	9,473	9,708	10,752
Oct	W	8,133	8,960	10,502
	AN	6,500	7,361	8,084
	BN	6,206	7,775	8,460
	D	6,017	7,548	8,544
	C	4,969	6,742	7,733
	All	6,638	7,889	8,964
Nov	W	17,346	17,248	18,809
	AN	12,410	11,239	13,700
	BN	8,694	8,045	9,592
	D	8,375	7,967	9,926
	C	5,988	5,802	8,140
	All	11,515	11,085	12,976
Dec	W	49,759	48,031	51,387
	AN	19,384	19,348	22,580
	BN	13,284	13,111	17,407
	D	8,467	8,966	12,525
	C	5,505	5,290	9,826
	All	23,546	23,042	26,757

cfs = cubic feet per second
Water Year Type:
AN = above normal year
BN = below normal year
C = critical year
D = dry year
W = wet year

able C-32. Differences[a] (Percent Differences) between Pairs of Model Scenarios at the Delta Outflow, Year-Round

State Water Board Alternative: In Delta—Delta Outflow				
Month	**Water Year Type**	**NAA_ELT vs. H3_ELT**	**NAA_ELT vs. H3_ELT_SWRCB**	**H3_ELT vs. H3_ELT_SWRCB**
Jan	W	-2,114 (-2.3%)	2,140 (2.3%)	4,254 (4.8%)
	AN	-2,256 (-4.6%)	1,337 (2.7%)	3,593 (7.7%)
	BN	112 (0.5%)	4,564 (20.5%)	4,453 (19.9%)
	D	751 (5.1%)	4,262 (28.89%)	3,511 (22.7%)
	C	-138 (-1.1%)	2,706 (22.2%)	2,844 (23.6%)
	All	-837 (-1.9%)	2,985 (6.6%)	3,822 (8.7%)
Feb	W	-1,048 (-1%)	1,066 (1%)	2,113 (2%)
	AN	271 (0.4%)	4,169 (6.5%)	3,899 (6.1%)
	BN	-2,540 (-6.8%)	1,248 (3.3%)	3,787 (10.9%)
	D	-1,347 (-6.4%)	3,153 (15.1%)	4,500 (23%)
	C	30 (0.2%)	3,641 (29%)	3,611 (28.7%)
	All	-1,018 (-1.8%)	2,386 (4.3%)	3,403 (6.3%)
Mar	W	-1,113 (-1.4%)	3,230 (4%)	4,343 (5.4%)
	AN	-1,144 (-2.1%)	3,582 (6.4%)	4,726 (8.7%)
	BN	-1,901 (-8.4%)	5,189 (23%)	7,090 (34.4%)
	D	-2,234 (-11.5%)	2,395 (12.4%)	4,629 (27%)
	C	-352 (-2.9%)	700 (5.9%)	1,052 (9.1%)
	All	-1,387 (-3.2%)	3,062 (7%)	4,449 (10.5%)
Apr	W	-5,630 (-10.3%)	-2,219 (-4%)	3,411 (6.9%)
	AN	-5,805 (-18.6%)	-575 (-1.8%)	5,230 (20.6%)
	BN	-2,792 (-13.2%)	-564 (-2.7%)	2,228 (12.1%)
	D	-1,507 (-11.2%)	-111 (-0.8%)	1,396 (11.7%)
	C	-246 (-2.8%)	33 (0.4%)	279 (3.2%)
	All	-3,478 (-11.7%)	-903 (-3%)	2,575 (9.8%)
May	W	-4,587 (-12%)	-503 (-1.3%)	4,084 (12.1%)
	AN	-3,126 (-13.5%)	-184 (-0.8%)	2,943 (14.7%)
	BN	-1,140 (-7.7%)	390 (2.6%)	1,530 (11.3%)
	D	-325 (-3.3%)	355 (3.6%)	680 (7.2%)
	C	-254 (-4%)	-102 (-1.6%)	153 (2.5%)
	All	-2,215 (-10.5%)	-57 (-0.3%)	2,158 (11.4%)
Jun	W	-311 (-1.7%)	342 (1.9%)	653 (3.7%)
	AN	648 (6.4%)	945 (9.3%)	297 (2.7%)
	BN	757 (9.4%)	74 (0.9%)	-683 (-7.7%)
	D	319 (4.5%)	249 (3.5%)	-70 (-0.9%)
	C	-14 (-0.3%)	84 (1.6%)	97 (1.8%)
	All	193 (1.8%)	326 (3%)	133 (1.2%)
Jul	W	-1,268 (-11.7%)	-1,292 (-11.9%)	-24 (-0.2%)
	AN	-1,440 (-13.5%)	-1,792 (-16.8%)	-352 (-3.8%)
	BN	-715 (-9.4%)	-346 (-4.5%)	369 (5.4%)
	D	-85 (-1.5%)	1,380 (24.9%)	1,466 (26.8%)
	C	-698 (-14.1%)	-530 (-10.7%)	168 (3.9%)
	All	-856 (-10.4%)	-506 (-6.1%)	350 (4.7%)

State Water Board Alternative: In Delta—Delta Outflow				
Month	**Water Year Type**	**NAA_ELT vs. H3_ELT**	**NAA_ELT vs. H3_ELT_SWRCB**	**H3_ELT vs. H3_ELT_SWRCB**
Aug	W	-208 (-4.7%)	2,872 (65.1%)	3,080 (73.3%)
	AN	2 (0.1%)	3,091 (77.1%)	3,088 (77%)
	BN	-193 (-4.7%)	2,980 (72.3%)	3,173 (80.8%)
	D	-953 (-20.6%)	2,309 (50%)	3,262 (89%)
	C	-507 (-12.2%)	657 (15.9%)	1,165 (32%)
	All	-382 (-8.9%)	2,475 (57.4%)	2,857 (72.8%)
Sep	W	800 (4.2%)	-2,005 (-10.6%)	-2,805 (-14.3%)
	AN	143 (1.2%)	-32 (-0.3%)	-175 (-1.5%)
	BN	-142 (-3.7%)	3,612 (95.2%)	3,754 (102.7%)
	D	-67 (-2.2%)	3,988 (130%)	4,055 (135.2%)
	C	0 (0%)	2,919 (97.3%)	2,919 (97.3%)
	All	236 (2.5%)	1,279 (13.5%)	1,043 (10.7%)
Oct	W	827 (10.2%)	2,369 (29.1%)	1,541 (17.2%)
	AN	861 (13.2%)	1,584 (24.4%)	723 (9.8%)
	BN	1,568 (25.3%)	2,254 (36.3%)	686 (8.8%)
	D	1,531 (25.4%)	2,526 (42%)	996 (13.2%)
	C	1,773 (35.7%)	2,764 (55.6%)	991 (14.7%)
	All	1,251 (18.9%)	2,327 (35.1%)	1,075 (13.6%)
Nov	W	-98 (-0.6%)	1,463 (8.4%)	1,561 (9%)
	AN	-1,171 (-9.4%)	1,290 (10.4%)	2,461 (21.9%)
	BN	-649 (-7.5%)	898 (10.3%)	1,547 (19.2%)
	D	-408 (-4.9%)	1,551 (18.5%)	1,959 (24.6%)
	C	-186 (-3.1%)	2,152 (35.9%)	2,338 (40.3%)
	All	-430 (-3.7%)	1,461 (12.7%)	1,891 (17.1%)
Dec	W	-1,728 (-3.5%)	1,628 (3.3%)	3,356 (7%)
	AN	-36 (-0.2%)	3,195 (16.5%)	3,232 (16.7%)
	BN	-174 (-1.3%)	4,123 (31%)	4,296 (32.8%)
	D	500 (5.9%)	4,059 (47.9%)	3,559 (39.7%)
	C	-216 (-3.9%)	4,320 (78.5%)	4,536 (85.8%)
	All	-505 (-2.1%)	3,211 (13.6%)	3,716 (16.1%)

[a] Red boxes indicate that flows under the second model scenario listed in the column header are more than 5% lower than flows under the first model scenario listed; green boxes indicate that flows under the second model scenario listed in the column header are more than 5% greater than flows under the first model scenario listed.

Water Year Type:
AN = above normal year
BN = below normal year
C = critical year
D = dry year
W = wet year

San Joaquin River at Vernalis

Table C-33. Mean Monthly Flows (cfs) for Model Scenarios in the San Joaquin River at Vernalis, Year-Round

State Water Board Alternative: In Delta—San Joaquin River at Vernalis				
Month	**Water Year Type[a]**	**NAA_ELT**	**H3_ELT**	**H3_ELT_SWRCB**
Jan	W	9,838	9,884	9,871
	AN	5,781	5,809	5,797
	BN	2,291	2,298	2,327
	D	2,247	2,219	2,268
	C	1,603	1,597	1,603
	All	5,040	5,054	5,061
Feb	W	14,001	14,000	14,005
	AN	7,100	7,072	7,123
	BN	2,965	2,933	2,956
	D	2,312	2,312	2,311
	C	1,942	1,942	1,942
	All	6,699	6,688	6,703
Mar	W	15,127	15,129	15,129
	AN	6,252	6,252	6,251
	BN	2,614	2,614	2,613
	D	2,191	2,191	2,190
	C	1,689	1,689	1,687
	All	6,739	6,739	6,738
Apr	W	12,185	12,189	12,184
	AN	5,970	5,970	5,969
	BN	4,161	4,162	4,159
	D	3,380	3,380	3,374
	C	1,844	1,844	1,838
	All	6,286	6,288	6,284
May	W	13,210	13,213	13,179
	AN	5,278	5,279	5,274
	BN	3,871	3,874	3,868
	D	3,040	3,041	3,029
	C	1,819	1,819	1,810
	All	6,347	6,348	6,333
Jun	W	9,255	9,252	9,289
	AN	2,782	2,783	2,776
	BN	1,960	1,964	1,953
	D	1,361	1,362	1,350
	C	975	976	966
	All	3,969	3,969	3,973
Jul	W	5,903	5,904	5,895
	AN	1,806	1,811	1,797
	BN	1,432	1,439	1,419
	D	1,146	1,147	1,123
	C	869	870	852
	All	2,658	2,661	2,645

State Water Board Alternative: In Delta—San Joaquin River at Vernalis				
Month	**Water Year Type[a]**	**NAA_ELT**	**H3_ELT**	**H3_ELT_SWRCB**
Aug	W	3,051	3,052	3,045
	AN	1,764	1,768	1,757
	BN	1,423	1,429	1,414
	D	1,272	1,272	1,263
	C	993	993	984
	All	1,858	1,860	1,850
Sep	W	3,306	3,306	3,303
	AN	2,221	2,223	2,218
	BN	1,800	1,802	1,795
	D	1,691	1,692	1,687
	C	1,392	1,392	1,386
	All	2,226	2,227	2,222
Oct	W	2,714	2,714	2,712
	AN	2,638	2,638	2,636
	BN	2,412	2,412	2,410
	D	2,849	2,849	2,848
	C	2,162	2,163	2,160
	All	2,565	2,565	2,563
Nov	W	2,516	2,516	2,514
	AN	3,232	3,254	3,254
	BN	2,180	2,222	2,146
	D	2,244	2,290	2,290
	C	1,911	1,911	1,911
	All	2,441	2,459	2,447
Dec	W	4,835	4,868	4,894
	AN	4,917	5,001	4,993
	BN	2,099	2,135	2,100
	D	2,072	2,085	2,067
	C	1,689	1,686	1,688
	All	3,366	3,399	3,397

[a] Water year type for this location was determined using the San Joaquin River Valley Index.
cfs = cubic feet per second
Water Year Type:
AN = above normal year
BN = below normal year
C = critical year
D = dry year
W = wet year

Table C-34. Differences[a] (Percent Differences) between Pairs of Model Scenarios in the San Joaquin River at Vernalis, Year-Round

State Water Board Alternative: In Delta—San Joaquin River at Vernalis				
Month	**Water Year Type[b]**	**NAA_ELT vs. H3_ELT**	**NAA_ELT vs. H3_ELT_SWRCB**	**H3_ELT vs. H3_ELT_SWRCB**
Jan	W	45 (0.5%)	33 (0.3%)	-13 (-0.1%)
	AN	28 (0.5%)	16 (0.3%)	-13 (-0.2%)
	BN	7 (0.3%)	36 (1.6%)	28 (1.2%)
	D	-28 (-1.2%)	22 (0.97%)	49 (2.2%)
	C	-5 (-0.3%)	0 (0%)	5 (0.3%)
	All	15 (0.3%)	22 (0.4%)	7 (0.1%)
Feb	W	-2 (0%)	3 (0%)	5 (0%)
	AN	-28 (-0.4%)	23 (0.3%)	51 (0.7%)
	BN	-32 (-1.1%)	-9 (-0.3%)	23 (0.8%)
	D	0 (0%)	-1 (0%)	-1 (0%)
	C	0 (0%)	0 (-0.03%)	0 (0%)
	All	-11 (-0.2%)	4 (0.1%)	15 (0.2%)
Mar	W	2 (0%)	2 (0%)	0 (0%)
	AN	0 (0%)	-1 (0%)	-1 (0%)
	BN	0 (0%)	-1 (0%)	-1 (0%)
	D	0 (0%)	-2 (-0.1%)	-2 (-0.1%)
	C	0 (0%)	-2 (-0.1%)	-2 (-0.1%)
	All	1 (0%)	0 (0%)	-1 (0%)
Apr	W	4 (0%)	-1 (0%)	-5 (0%)
	AN	0 (0%)	-1 (0%)	-1 (0%)
	BN	0 (0%)	-2 (0%)	-3 (-0.1%)
	D	0 (0%)	-6 (-0.2%)	-6 (-0.2%)
	C	0 (0%)	-6 (-0.3%)	-6 (-0.3%)
	All	1 (0%)	-3 (0%)	-4 (-0.1%)
May	W	3 (0%)	-31 (-0.2%)	-34 (-0.3%)
	AN	1 (0%)	-4 (-0.1%)	-5 (-0.1%)
	BN	3 (0.1%)	-3 (-0.1%)	-6 (-0.2%)
	D	0 (0%)	-11 (-0.4%)	-11 (-0.4%)
	C	0 (0%)	-9 (-0.5%)	-9 (-0.5%)
	All	2 (0%)	-14 (-0.2%)	-16 (-0.2%)
Jun	W	-3 (0%)	34 (0.4%)	37 (0.4%)
	AN	1 (0%)	-6 (-0.2%)	-7 (-0.3%)
	BN	4 (0.2%)	-7 (-0.4%)	-11 (-0.6%)
	D	1 (0.1%)	-11 (-0.8%)	-12 (-0.9%)
	C	1 (0.1%)	-9 (-0.9%)	-10 (-1%)
	All	0 (0%)	4 (0.1%)	4 (0.1%)
Jul	W	1 (0%)	-8 (-0.1%)	-9 (-0.1%)
	AN	5 (0.3%)	-9 (-0.5%)	-13 (-0.7%)
	BN	8 (0.5%)	-13 (-0.9%)	-21 (-1.4%)
	D	1 (0.1%)	-22 (-1.9%)	-23 (-2%)
	C	1 (0.1%)	-17 (-1.9%)	-17 (-2%)
	All	3 (0.1%)	-13 (-0.5%)	-16 (-0.6%)

State Water Board Alternative: In Delta—San Joaquin River at Vernalis				
Month	**Water Year Type[b]**	**NAA_ELT vs. H3_ELT**	**NAA_ELT vs. H3_ELT_SWRCB**	**H3_ELT vs. H3_ELT_SWRCB**
Aug	W	1 (0%)	-6 (-0.2%)	-7 (-0.2%)
	AN	4 (0.2%)	-7 (-0.4%)	-11 (-0.6%)
	BN	6 (0.4%)	-10 (-0.7%)	-15 (-1.1%)
	D	1 (0.1%)	-8 (-0.7%)	-9 (-0.7%)
	C	1 (0.1%)	-9 (-0.9%)	-10 (-1%)
	All	2 (0.1%)	-8 (-0.4%)	-10 (-0.5%)
Sep	W	-1 (0%)	-3 (-0.1%)	-3 (-0.1%)
	AN	2 (0.1%)	-3 (-0.1%)	-5 (-0.2%)
	BN	3 (0.2%)	-5 (-0.3%)	-7 (-0.4%)
	D	0 (0%)	-4 (-0.2%)	-4 (-0.3%)
	C	0 (0%)	-5 (-0.4%)	-5 (-0.4%)
	All	1 (0%)	-4 (-0.2%)	-5 (-0.2%)
Oct	W	0 (0%)	-2 (-0.1%)	-2 (-0.1%)
	AN	0 (0%)	-1 (-0.1%)	-2 (-0.1%)
	BN	1 (0%)	-1 (-0.1%)	-2 (-0.1%)
	D	0 (0%)	-1 (0%)	-2 (-0.1%)
	C	0 (0%)	-3 (-0.1%)	-3 (-0.1%)
	All	0 (0%)	-2 (-0.1%)	-2 (-0.1%)
Nov	W	0 (0%)	-2 (-0.1%)	-1 (-0.1%)
	AN	22 (0.7%)	22 (0.7%)	0 (0%)
	BN	42 (1.9%)	-34 (-1.6%)	-77 (-3.4%)
	D	46 (2%)	45 (2%)	0 (0%)
	C	0 (0%)	0 (0%)	-1 (0%)
	All	18 (0.7%)	5 (0.2%)	-13 (-0.5%)
Dec	W	33 (0.7%)	59 (1.2%)	26 (0.5%)
	AN	84 (1.7%)	76 (1.5%)	-8 (-0.2%)
	BN	36 (1.7%)	1 (0.1%)	-35 (-1.6%)
	D	13 (0.6%)	-5 (-0.2%)	-18 (-0.9%)
	C	-3 (-0.2%)	-1 (-0.1%)	2 (0.1%)
	All	33 (1%)	31 (0.9%)	-2 (-0.1%)

[a] Red boxes indicate that flows under the second model scenario listed in the column header are more than 5% lower than flows under the first model scenario listed; green boxes indicate that flows under the second model scenario listed in the column header are more than 5% greater than flows under the first model scenario listed.

[b] Water year type for this location was determined using the San Joaquin River Valley Index.

Water Year Type:
AN = above normal year
BN = below normal year
C = critical year
D = dry year
W = wet year

Mokelumne River at the Delta

Table C-35. Mean Monthly Flows (cfs) for Model Scenarios in the Mokelumne River at the Delta, Year-Round

State Water Board Alternative: In Delta—Mokelumne River at the Delta				
Month	**Water Year Type[a]**	**NAA_ELT**	**H3_ELT**	**H3_ELT_SWRCB**
Jan	W	3,389	3,389	3,389
	AN	1,759	1,759	1,759
	BN	622	622	622
	D	484	484	484
	C	282	282	282
	All	1,565	1,565	1,565
Feb	W	3,720	3,720	3,720
	AN	2,894	2,894	2,894
	BN	1,045	1,045	1,045
	D	684	684	684
	C	441	441	441
	All	2,014	2,014	2,014
Mar	W	3,243	3,243	3,243
	AN	1,633	1,633	1,633
	BN	1,144	1,144	1,144
	D	712	712	712
	C	581	581	581
	All	1,675	1,675	1,675
Apr	W	2,748	2,748	2,748
	AN	1,529	1,529	1,529
	BN	1,164	1,164	1,164
	D	577	577	577
	C	322	322	322
	All	1,442	1,442	1,442
May	W	3,094	3,094	3,094
	AN	1,303	1,303	1,303
	BN	886	886	886
	D	360	360	360
	C	179	179	179
	All	1,392	1,392	1,392
Jun	W	1,605	1,605	1,605
	AN	727	727	727
	BN	400	400	400
	D	83	83	83
	C	48	48	48
	All	697	697	697
Jul	W	613	613	613
	AN	228	228	228
	BN	88	88	88
	D	6	6	6
	C	3	3	3
	All	239	239	239

State Water Board Alternative: In Delta—Mokelumne River at the Delta				
Month	**Water Year Type[a]**	**NAA_ELT**	**H3_ELT**	**H3_ELT_SWRCB**
Aug	W	476	476	476
	AN	241	241	241
	BN	79	79	79
	D	4	4	4
	C	2	2	2
	All	200	200	200
Sep	W	549	549	549
	AN	271	271	271
	BN	95	95	95
	D	9	9	9
	C	5	5	5
	All	231	231	231
Oct	W	152	152	152
	AN	178	178	178
	BN	148	148	148
	D	169	169	169
	C	125	125	125
	All	154	154	154
Nov	W	502	502	502
	AN	1,009	1,009	1,009
	BN	347	347	347
	D	371	371	371
	C	202	202	202
	All	497	497	497
Dec	W	1,766	1,766	1,766
	AN	1,806	1,806	1,806
	BN	505	505	505
	D	392	392	392
	C	217	217	217
	All	1,054	1,054	1,054

[a] Water year type for this location was determined using the San Joaquin River Valley Index.
cfs = cubic feet per second
Water Year Type:
AN = above normal year
BN = below normal year
C = critical year
D = dry year
W = wet year

Table C-36. Differences[a] (Percent Differences) between Pairs of Model Scenarios in the Mokelumne River at the Delta, Year-Round

State Water Board Alternative: In Delta—Mokelumne River at the Delta				
Month	**Water Year Type[b]**	**NAA_ELT vs. H3_ELT**	**NAA_ELT vs. H3_ELT_SWRCB**	**H3_ELT vs. H3_ELT_SWRCB**
Jan	W	0 (0%)	0 (0%)	0 (0%)
	AN	0 (0%)	0 (0%)	0 (0%)
	BN	0 (0%)	0 (0%)	0 (0%)
	D	0 (0%)	0 (0%)	0 (0%)
	C	0 (0%)	0 (0%)	0 (0%)
	All	0 (0%)	0 (0%)	0 (0%)
Feb	W	0 (0%)	0 (0%)	0 (0%)
	AN	0 (0%)	0 (0%)	0 (0%)
	BN	0 (0%)	0 (0%)	0 (0%)
	D	0 (0%)	0 (0%)	0 (0%)
	C	0 (0%)	0 (0%)	0 (0%)
	All	0 (0%)	0 (0%)	0 (0%)
March	W	0 (0%)	0 (0%)	0 (0%)
	AN	0 (0%)	0 (0%)	0 (0%)
	BN	0 (0%)	0 (0%)	0 (0%)
	D	0 (0%)	0 (0%)	0 (0%)
	C	0 (0%)	0 (0%)	0 (0%)
	All	0 (0%)	0 (0%)	0 (0%)
April	W	0 (0%)	0 (0%)	0 (0%)
	AN	0 (0%)	0 (0%)	0 (0%)
	BN	0 (0%)	0 (0%)	0 (0%)
	D	0 (0%)	0 (0%)	0 (0%)
	C	0 (0%)	0 (0%)	0 (0%)
	All	0 (0%)	0 (0%)	0 (0%)
May	W	0 (0%)	0 (0%)	0 (0%)
	AN	0 (0%)	0 (0%)	0 (0%)
	BN	0 (0%)	0 (0%)	0 (0%)
	D	0 (0%)	0 (0%)	0 (0%)
	C	0 (0%)	0 (0%)	0 (0%)
	All	0 (0%)	0 (0%)	0 (0%)
June	W	0 (0%)	0 (0%)	0 (0%)
	AN	0 (0%)	0 (0%)	0 (0%)
	BN	0 (0%)	0 (0%)	0 (0%)
	D	0 (0%)	0 (0%)	0 (0%)
	C	0 (0%)	0 (0%)	0 (0%)
	All	0 (0%)	0 (0%)	0 (0%)
July	W	0 (0%)	0 (0%)	0 (0%)
	AN	0 (0%)	0 (0%)	0 (0%)
	BN	0 (0%)	0 (0%)	0 (0%)
	D	0 (0%)	0 (0%)	0 (0%)
	C	0 (0%)	0 (0%)	0 (0%)
	All	0 (0%)	0 (0%)	0 (0%)

State Water Board Alternative: In Delta—Mokelumne River at the Delta				
Month	**Water Year Type[b]**	**NAA_ELT vs. H3_ELT**	**NAA_ELT vs. H3_ELT_SWRCB**	**H3_ELT vs. H3_ELT_SWRCB**
Aug	W	0 (0%)	0 (0%)	0 (0%)
	AN	0 (0%)	0 (0%)	0 (0%)
	BN	0 (0%)	0 (0%)	0 (0%)
	D	0 (0%)	0 (0%)	0 (0%)
	C	0 (0%)	0 (0%)	0 (0%)
	All	0 (0%)	0 (0%)	0 (0%)
Sept	W	0 (0%)	0 (0%)	0 (0%)
	AN	0 (0%)	0 (0%)	0 (0%)
	BN	0 (0%)	0 (0%)	0 (0%)
	D	0 (0%)	0 (0%)	0 (0%)
	C	0 (0%)	0 (0%)	0 (0%)
	All	0 (0%)	0 (0%)	0 (0%)
Oct	W	0 (0%)	0 (0%)	0 (0%)
	AN	0 (0%)	0 (0%)	0 (0%)
	BN	0 (0%)	0 (0%)	0 (0%)
	D	0 (0%)	0 (0%)	0 (0%)
	C	0 (0%)	0 (0%)	0 (0%)
	All	0 (0%)	0 (0%)	0 (0%)
Nov	W	0 (0%)	0 (0%)	0 (0%)
	AN	0 (0%)	0 (0%)	0 (0%)
	BN	0 (0%)	0 (0%)	0 (0%)
	D	0 (0%)	0 (0%)	0 (0%)
	C	0 (0%)	0 (0%)	0 (0%)
	All	0 (0%)	0 (0%)	0 (0%)
Dec	W	0 (0%)	0 (0%)	0 (0%)
	AN	0 (0%)	0 (0%)	0 (0%)
	BN	0 (0%)	0 (0%)	0 (0%)
	D	0 (0%)	0 (0%)	0 (0%)
	C	0 (0%)	0 (0%)	0 (0%)
	All	0 (0%)	0 (0%)	0 (0%)

[a] Red boxes indicate that flows under the second model scenario listed in the column header are more than 5% lower than flows under the first model scenario listed; green boxes indicate that flows under the second model scenario listed in the column header are more than 5% greater than flows under the first model scenario listed

[b] Water year type for this location was determined using the San Joaquin River Valley Index.

Water Year Type:
AN = above normal year
BN = below normal year
C = critical year
D = dry year
W = wet year

C.4.2 Water Temperature Modeling

C.4.2.1 Sacramento River at Keswick

Table C-37. Mean Monthly Water Temperatures (°F) for Alternative 4A Model Scenarios in the Sacramento River at Keswick, Year-Round

State Water Board Alternative: Sacramento River at Keswick				
Month	**Water Year Type**	**NAA_ELT**	**H3_ELT**	**H3_ELT_SWRCB**
Jan	W	46	46	46
	AN	47	47	47
	BN	47	47	47
	D	47	48	48
	C	47	47	47
	All	47	47	47
Feb	W	46	46	46
	AN	46	46	46
	BN	46	46	46
	D	47	47	47
	C	47	47	47
	All	46	46	46
Mar	W	47	47	47
	AN	47	47	47
	BN	47	48	48
	D	48	48	48
	C	49	49	49
	All	47	47	48
Apr	W	48	48	48
	AN	49	49	49
	BN	49	49	49
	D	49	49	49
	C	50	50	50
	All	49	49	49
May	W	49	50	50
	AN	50	50	50
	BN	50	50	50
	D	50	50	50
	C	52	52	52
	All	50	50	50
Jun	W	50	50	50
	AN	50	50	50
	BN	50	50	51
	D	51	51	51
	C	54	53	53
	All	51	51	51

State Water Board Alternative: Sacramento River at Keswick				
Month	**Water Year Type**	**NAA_ELT**	**H3_ELT**	**H3_ELT_SWRCB**
Jul	W	51	51	51
	AN	51	51	51
	BN	51	51	52
	D	52	52	52
	C	57	56	56
	All	52	52	52
Aug	W	53	53	53
	AN	53	53	53
	BN	53	53	53
	D	54	54	54
	C	60	60	60
	All	54	54	54
Sep	W	54	54	54
	AN	54	55	54
	BN	55	55	54
	D	57	57	56
	C	64	63	63
	All	56	56	56
Oct	W	55	55	55
	AN	55	55	55
	BN	56	55	55
	D	57	57	56
	C	58	58	58
	All	56	56	56
Nov	W	54	54	53
	AN	53	53	53
	BN	54	54	54
	D	54	54	54
	C	55	55	55
	All	54	54	54
Dec	W	50	50	50
	AN	50	50	50
	BN	51	51	51
	D	51	51	51
	C	51	51	51
	All	50	50	50

Water Year Type:
AN = above normal year
BN = below normal year
C = critical year
D = dry year
W = wet year

Table C-38. Differences (°F)[a] (Percent Differences) between Pairs of Model Scenarios in Mean Monthly Water Temperatures in the Sacramento River at Keswick, Year-Round

State Water Board Alternative: Sacramento River at Keswick				
Month	**Water Year Type**	**NAA_ELT vs. H3_ELT**	**NAA_ELT vs. H3_ELT_SWRCB**	**H3_ELT vs. H3_ELT_SWRCB**
Jan	W	0 (0.1%)	0 (0.3%)	0 (0.2%)
	AN	0 (0%)	0 (0.1%)	0 (0.2%)
	BN	0 (0.1%)	0 (0.1%)	0 (0%)
	D	0 (0.1%)	0 (0.19%)	0 (0.08%)
	C	0 (0.1%)	0 (-0.1%)	0 (-0.2%)
	All	0 (0.1%)	0 (0.2%)	0 (0.1%)
Feb	W	0 (0.1%)	0 (0.1%)	0 (0.1%)
	AN	0 (0.2%)	0 (0.3%)	0 (0.1%)
	BN	0 (0.1%)	0 (0.2%)	0 (0.1%)
	D	0 (0%)	0 (0.1%)	0 (0.1%)
	C	0 (0.1%)	0 (0.07%)	0 (-0.1%)
	All	0 (0.1%)	0 (0.2%)	0 (0.1%)
Mar	W	0 (0.1%)	0 (0.1%)	0 (0.1%)
	AN	0 (0.2%)	0 (0.3%)	0 (0.1%)
	BN	0 (0.3%)	0 (0.2%)	0 (-0.1%)
	D	0 (0.1%)	0 (0.1%)	0 (0%)
	C	0 (0.1%)	0 (0.2%)	0 (0.1%)
	All	0 (0.1%)	0 (0.2%)	0 (0.1%)
Apr	W	0 (0.1%)	0 (0.1%)	0 (0.1%)
	AN	0 (0.2%)	0 (0.4%)	0 (0.2%)
	BN	0 (0.2%)	0 (0.5%)	0 (0.3%)
	D	0 (0%)	0 (0.3%)	0 (0.3%)
	C	0 (0.1%)	0 (0.2%)	0 (0.1%)
	All	0 (0.1%)	0 (0.3%)	0 (0.2%)
May	W	0 (0%)	0 (0.1%)	0 (0%)
	AN	0 (-0.2%)	0 (0.2%)	0 (0.4%)
	BN	0 (0.1%)	0 (0.3%)	0 (0.2%)
	D	0 (-0.2%)	0 (0.1%)	0 (0.3%)
	C	0 (0%)	0 (-0.2%)	0 (-0.2%)
	All	0 (0%)	0 (0.1%)	0 (0.1%)
Jun	W	0 (0%)	0 (0%)	0 (0.1%)
	AN	0 (0.1%)	0 (0.3%)	0 (0.2%)
	BN	0 (0%)	0 (0.2%)	0 (0.2%)
	D	0 (0%)	0 (-0.3%)	0 (-0.3%)
	C	0 (-0.3%)	0 (-0.1%)	0 (0.2%)
	All	0 (-0.1%)	0 (0%)	0 (0.1%)
Jul	W	0 (0%)	0 (0.3%)	0 (0.4%)
	AN	0 (0.3%)	0 (0.2%)	0 (-0.1%)
	BN	0 (0%)	0 (0.2%)	0 (0.2%)
	D	0 (0.3%)	0 (-0.3%)	0 (-0.6%)
	C	0 (-0.2%)	0 (-0.3%)	0 (-0.1%)
	All	0 (0.1%)	0 (0.1%)	0 (0%)

State Water Board Alternative: Sacramento River at Keswick				
Month	**Water Year Type**	**NAA_ELT vs. H3_ELT**	**NAA_ELT vs. H3_ELT_SWRCB**	**H3_ELT vs. H3_ELT_SWRCB**
Aug	W	0 (0.2%)	0 (-0.2%)	0 (-0.3%)
	AN	0 (0.2%)	0 (-0.2%)	0 (-0.4%)
	BN	0 (0.4%)	0 (-0.4%)	0 (-0.8%)
	D	0 (0.4%)	0 (-0.2%)	0 (-0.7%)
	C	0 (-0.7%)	0 (-0.6%)	0 (0.1%)
	All	0 (0.1%)	0 (-0.3%)	0 (-0.4%)
Sep	W	0 (0.3%)	0 (-0.3%)	0 (-0.6%)
	AN	1 (0.9%)	0 (-0.1%)	-1 (-1.1%)
	BN	1 (1.4%)	0 (-0.6%)	-1 (-1.9%)
	D	0 (-0.1%)	0 (-0.7%)	0 (-0.6%)
	C	0 (-0.6%)	-1 (-1%)	0 (-0.4%)
	All	0 (0.3%)	0 (-0.5%)	0 (-0.8%)
Oct	W	0 (0.2%)	-1 (-1%)	-1 (-1.2%)
	AN	0 (0.1%)	0 (-0.9%)	-1 (-1%)
	BN	0 (-0.1%)	0 (-0.6%)	0 (-0.5%)
	D	0 (0.2%)	0 (-0.7%)	-1 (-0.9%)
	C	0 (-0.7%)	0 (0.1%)	0 (0.8%)
	All	0 (0%)	0 (-0.7%)	0 (-0.7%)
Nov	W	0 (-0.1%)	0 (-0.6%)	0 (-0.5%)
	AN	0 (-0.3%)	0 (-0.8%)	0 (-0.6%)
	BN	0 (-0.4%)	0 (-0.6%)	0 (-0.3%)
	D	0 (0%)	0 (-0.4%)	0 (-0.4%)
	C	0 (-0.3%)	0 (-0.3%)	0 (0%)
	All	0 (-0.2%)	0 (-0.5%)	0 (-0.4%)
Dec	W	0 (0%)	0 (0.2%)	0 (0.2%)
	AN	0 (-0.3%)	0 (-0.2%)	0 (0%)
	BN	0 (-0.2%)	0 (-0.2%)	0 (0%)
	D	0 (-0.1%)	0 (-0.2%)	0 (-0.1%)
	C	0 (-0.1%)	0 (-0.1%)	0 (0%)
	All	0 (-0.1%)	0 (-0.1%)	0 (0%)

Water Year Type:
AN = above normal year
BN = below normal year
C = critical year
D = dry year
W = wet year

C.4.2.2 Sacramento River at Jelly's Ferry

Table C-39. Mean Monthly Water Temperatures (°F) for Alternative 4A Model Scenarios in the Sacramento River at Jelly's Ferry, Year-Round

State Water Board Alternative: Sacramento River at Jelly's Ferry				
Month	**Water Year Type**	**NAA_ELT**	**H3_ELT**	**H3_ELT_SWRCB**
Jan	W	46	46	46
	AN	46	46	46
	BN	46	46	46
	D	46	46	46
	C	46	46	46
	All	46	46	46
Feb	W	47	47	47
	AN	47	47	47
	BN	47	47	47
	D	47	47	47
	C	48	48	48
	All	47	47	47
Mar	W	49	49	49
	AN	50	50	50
	BN	50	50	50
	D	51	51	51
	C	51	51	51
	All	50	50	50
Apr	W	52	52	52
	AN	54	54	54
	BN	54	54	54
	D	53	53	54
	C	53	53	53
	All	53	53	53
May	W	56	56	56
	AN	56	56	56
	BN	56	56	56
	D	55	55	55
	C	56	56	56
	All	56	56	56
Jun	W	56	56	56
	AN	55	55	56
	BN	55	55	55
	D	55	55	55
	C	57	57	57
	All	56	56	56
Jul	W	56	56	56
	AN	55	55	55
	BN	55	55	56
	D	56	56	56
	C	60	60	60
	All	56	56	56

State Water Board Alternative: Sacramento River at Jelly's Ferry				
Month	**Water Year Type**	**NAA_ELT**	**H3_ELT**	**H3_ELT_SWRCB**
Aug	W	57	57	57
	AN	57	57	57
	BN	57	57	57
	D	58	58	58
	C	63	63	63
	All	58	58	58
Sep	W	56	56	57
	AN	57	58	57
	BN	58	59	58
	D	60	60	59
	C	64	64	64
	All	59	59	59
Oct	W	56	56	55
	AN	56	56	55
	BN	56	56	56
	D	57	57	56
	C	58	58	58
	All	56	56	56
Nov	W	52	52	51
	AN	52	52	51
	BN	52	52	52
	D	52	52	52
	C	53	53	53
	All	52	52	52
Dec	W	47	47	48
	AN	47	47	47
	BN	48	48	48
	D	48	47	47
	C	48	48	48
	All	48	47	48

Water Year Type:
AN = above normal year
BN = below normal year
C = critical year
D = dry year
W = wet year

Table C-40. Differences (°F)[a] (Percent Differences) between Pairs of Model Scenarios in Mean Monthly Water Temperatures in the Sacramento River at Jelly's Ferry, Year-Round

State Water Board Alternative: Sacramento River at Jelly's Ferry				
Month	**Water Year Type**	**NAA_ELT vs. H3_ELT**	**NAA_ELT vs. H3_ELT_SWRCB**	**H3_ELT vs. H3_ELT_SWRCB**
JAN	W	0 (0.1%)	0 (0.2%)	0 (0.1%)
	AN	0 (0%)	0 (0.2%)	0 (0.1%)
	BN	0 (0.1%)	0 (0.1%)	0 (0%)
	D	0 (0%)	0 (0.04%)	0 (0.01%)
	C	0 (-0.1%)	0 (-0.3%)	0 (-0.2%)
	All	0 (0%)	0 (0.1%)	0 (0%)
FEB	W	0 (0%)	0 (0.1%)	0 (0%)
	AN	0 (0.1%)	0 (0.1%)	0 (0%)
	BN	0 (0%)	0 (0.1%)	0 (0%)
	D	0 (0%)	0 (0%)	0 (0%)
	C	0 (0%)	0 (-0.14%)	0 (-0.2%)
	All	0 (0%)	0 (0%)	0 (0%)
MAR	W	0 (0%)	0 (0.1%)	0 (0%)
	AN	0 (0%)	0 (0%)	0 (0%)
	BN	0 (0%)	0 (-0.1%)	0 (-0.1%)
	D	0 (0%)	0 (0%)	0 (0%)
	C	0 (-0.1%)	0 (0.1%)	0 (0.2%)
	All	0 (0%)	0 (0%)	0 (0%)
APR	W	0 (0%)	0 (0.1%)	0 (0%)
	AN	0 (0%)	0 (0.2%)	0 (0.1%)
	BN	0 (0%)	0 (0.3%)	0 (0.3%)
	D	0 (-0.1%)	0 (0.3%)	0 (0.4%)
	C	0 (0%)	0 (0.2%)	0 (0.2%)
	All	0 (0%)	0 (0.2%)	0 (0.2%)
MAY	W	0 (0%)	0 (0.1%)	0 (0%)
	AN	0 (-0.8%)	0 (0%)	0 (0.8%)
	BN	0 (-0.3%)	0 (0.4%)	0 (0.7%)
	D	0 (-0.5%)	0 (0%)	0 (0.5%)
	C	0 (0%)	0 (-0.1%)	0 (-0.1%)
	All	0 (-0.3%)	0 (0.1%)	0 (0.3%)
JUN	W	0 (-0.2%)	0 (0%)	0 (0.2%)
	AN	0 (-0.3%)	0 (0.4%)	0 (0.7%)
	BN	0 (-0.3%)	0 (0.4%)	0 (0.7%)
	D	0 (-0.4%)	0 (-0.2%)	0 (0.2%)
	C	0 (-0.4%)	0 (-0.3%)	0 (0.1%)
	All	0 (-0.3%)	0 (0%)	0 (0.3%)
JUL	W	0 (-0.1%)	0 (0.7%)	0 (0.8%)
	AN	0 (0.2%)	0 (0.4%)	0 (0.3%)
	BN	0 (-0.2%)	0 (0.6%)	0 (0.8%)
	D	0 (0.3%)	0 (-0.3%)	0 (-0.6%)
	C	0 (-0.2%)	0 (-0.1%)	0 (0.1%)
	All	0 (0%)	0 (0.3%)	0 (0.3%)

State Water Board Alternative: Sacramento River at Jelly's Ferry				
Month	**Water Year Type**	**NAA_ELT vs. H3_ELT**	**NAA_ELT vs. H3_ELT_SWRCB**	**H3_ELT vs. H3_ELT_SWRCB**
AUG	W	0 (0%)	0 (-0.1%)	0 (-0.2%)
	AN	0 (0%)	0 (-0.2%)	0 (-0.2%)
	BN	0 (-0.2%)	0 (-0.3%)	0 (-0.2%)
	D	1 (0.9%)	0 (-0.8%)	-1 (-1.7%)
	C	0 (-0.3%)	0 (-0.4%)	0 (-0.1%)
	All	0 (0.1%)	0 (-0.3%)	0 (-0.5%)
SEP	W	0 (0.3%)	0 (0.4%)	0 (0.2%)
	AN	1 (1.4%)	0 (0.6%)	0 (-0.8%)
	BN	1 (1.2%)	0 (-0.7%)	-1 (-1.9%)
	D	0 (0.3%)	-1 (-1.5%)	-1 (-1.8%)
	C	0 (-0.3%)	0 (-0.4%)	0 (-0.1%)
	All	0 (0.5%)	0 (-0.3%)	0 (-0.8%)
OCT	W	0 (0.1%)	0 (-0.7%)	0 (-0.8%)
	AN	0 (0.1%)	0 (-0.6%)	0 (-0.7%)
	BN	0 (0%)	0 (-0.5%)	0 (-0.5%)
	D	0 (0.1%)	0 (-0.5%)	0 (-0.7%)
	C	0 (-0.5%)	0 (-0.1%)	0 (0.5%)
	All	0 (0%)	0 (-0.5%)	0 (-0.5%)
NOV	W	0 (-0.4%)	0 (-0.7%)	0 (-0.3%)
	AN	0 (-0.5%)	0 (-0.9%)	0 (-0.3%)
	BN	0 (-0.7%)	0 (-0.9%)	0 (-0.2%)
	D	0 (-0.3%)	0 (-0.5%)	0 (-0.3%)
	C	0 (-0.3%)	0 (-0.4%)	0 (-0.1%)
	All	0 (-0.4%)	0 (-0.7%)	0 (-0.3%)
DEC	W	0 (0%)	0 (0.4%)	0 (0.4%)
	AN	0 (-0.4%)	0 (-0.3%)	0 (0.1%)
	BN	0 (-0.2%)	0 (-0.2%)	0 (0%)
	D	0 (-0.1%)	0 (-0.2%)	0 (-0.1%)
	C	0 (0.1%)	0 (0%)	0 (-0.1%)
	All	0 (-0.1%)	0 (0%)	0 (0.1%)

Water Year Type:
AN = above normal year
BN = below normal year
C = critical year
D = dry year
W = wet year

C.4.2.3 Sacramento River at Bend Bridge

Table C-41. Mean Monthly Water Temperatures (°F) for Alternative 4A Model Scenarios in the Sacramento River at Bend Bridge, Year-Round

State Water Board Alternative: Sacramento River at Bend Bridge				
Month	**Water Year Type**	**NAA_ELT**	**H3_ELT**	**H3_ELT_SWRCB**
Jan	W	46	46	46
	AN	46	46	46
	BN	45	45	45
	D	46	46	46
	C	46	46	45
	All	46	46	46
Feb	W	47	47	47
	AN	47	47	47
	BN	47	47	47
	D	47	47	47
	C	48	48	48
	All	47	47	47
Mar	W	49	49	49
	AN	50	50	50
	BN	50	50	50
	D	51	51	51
	C	51	51	51
	All	50	50	50
Apr	W	52	52	52
	AN	54	54	54
	BN	54	54	54
	D	54	54	54
	C	53	53	53
	All	53	53	53
May	W	56	56	56
	AN	57	56	57
	BN	56	56	57
	D	56	56	56
	C	57	57	57
	All	56	56	56
Jun	W	57	56	57
	AN	56	56	56
	BN	56	56	56
	D	56	56	56
	C	58	57	57
	All	56	56	56
Jul	W	57	57	57
	AN	56	56	56
	BN	56	56	57
	D	57	57	56
	C	60	60	60
	All	57	57	57

State Water Board Alternative: Sacramento River at Bend Bridge				
Month	**Water Year Type**	**NAA_ELT**	**H3_ELT**	**H3_ELT_SWRCB**
Aug	W	58	58	58
	AN	58	58	58
	BN	58	58	58
	D	59	59	58
	C	63	63	63
	All	59	59	59
Sep	W	57	57	57
	AN	58	58	58
	BN	59	60	58
	D	61	61	60
	C	65	64	64
	All	59	60	59
Oct	W	56	56	55
	AN	56	56	56
	BN	56	56	56
	D	57	57	56
	C	58	58	58
	All	56	56	56
Nov	W	52	51	51
	AN	52	51	51
	BN	52	52	52
	D	52	52	52
	C	53	53	53
	All	52	52	52
Dec	W	47	47	47
	AN	47	47	47
	BN	47	47	47
	D	47	47	47
	C	48	48	48
	All	47	47	47

Water Year Type:
AN = above normal year
BN = below normal year
C = critical year
D = dry year
W = wet year

Table C-42. Differences (°F)[a] (Percent Differences) between Pairs of Model Scenarios in Mean Monthly Water Temperatures in the Sacramento River at Bend Bridge, Year-Round

State Water Board Alternative: Sacramento River at Bend Bridge				
Month	**Water Year Type**	**NAA_ELT vs. H3_ELT**	**NAA_ELT vs. H3_ELT_SWRCB**	**H3_ELT vs. H3_ELT_SWRCB**
Jan	W	0 (0.1%)	0 (0.2%)	0 (0.1%)
	AN	0 (0%)	0 (0.2%)	0 (0.1%)
	BN	0 (0.1%)	0 (0.1%)	0 (0%)
	D	0 (0%)	0 (0.03%)	0 (0.01%)
	C	0 (-0.2%)	0 (-0.3%)	0 (-0.1%)
	All	0 (0%)	0 (0.1%)	0 (0%)
Feb	W	0 (0%)	0 (0.1%)	0 (0%)
	AN	0 (0.1%)	0 (0.1%)	0 (0%)
	BN	0 (0%)	0 (0.1%)	0 (0%)
	D	0 (0%)	0 (0%)	0 (0%)
	C	0 (0%)	0 (-0.15%)	0 (-0.2%)
	All	0 (0%)	0 (0%)	0 (0%)
Mar	W	0 (0%)	0 (0.1%)	0 (0%)
	AN	0 (0%)	0 (0%)	0 (0%)
	BN	0 (0%)	0 (-0.1%)	0 (-0.1%)
	D	0 (0%)	0 (0%)	0 (0%)
	C	0 (-0.1%)	0 (0.1%)	0 (0.2%)
	All	0 (0%)	0 (0%)	0 (0%)
Apr	W	0 (0%)	0 (0.1%)	0 (0%)
	AN	0 (0%)	0 (0.1%)	0 (0.1%)
	BN	0 (0%)	0 (0.3%)	0 (0.3%)
	D	0 (-0.1%)	0 (0.3%)	0 (0.4%)
	C	0 (0%)	0 (0.2%)	0 (0.2%)
	All	0 (0%)	0 (0.2%)	0 (0.2%)
May	W	0 (0%)	0 (0%)	0 (0%)
	AN	0 (-0.8%)	0 (0%)	0 (0.8%)
	BN	0 (-0.3%)	0 (0.4%)	0 (0.7%)
	D	0 (-0.5%)	0 (0%)	0 (0.5%)
	C	0 (0%)	0 (-0.1%)	0 (-0.1%)
	All	0 (-0.3%)	0 (0.1%)	0 (0.3%)
Jun	W	0 (-0.2%)	0 (0%)	0 (0.2%)
	AN	0 (-0.3%)	0 (0.4%)	0 (0.8%)
	BN	0 (-0.4%)	0 (0.4%)	0 (0.7%)
	D	0 (-0.4%)	0 (-0.2%)	0 (0.2%)
	C	0 (-0.3%)	0 (-0.3%)	0 (0.1%)
	All	0 (-0.3%)	0 (0%)	0 (0.4%)
Jul	W	0 (-0.2%)	0 (0.7%)	0 (0.9%)
	AN	0 (0.2%)	0 (0.5%)	0 (0.3%)
	BN	0 (-0.3%)	0 (0.6%)	0 (0.9%)
	D	0 (0.3%)	0 (-0.4%)	0 (-0.6%)
	C	0 (-0.2%)	0 (-0.1%)	0 (0.1%)
	All	0 (0%)	0 (0.3%)	0 (0.3%)

State Water Board Alternative: Sacramento River at Bend Bridge				
Month	**Water Year Type**	**NAA_ELT vs. H3_ELT**	**NAA_ELT vs. H3_ELT_SWRCB**	**H3_ELT vs. H3_ELT_SWRCB**
Aug	W	0 (0%)	0 (-0.1%)	0 (-0.1%)
	AN	0 (0%)	0 (-0.2%)	0 (-0.1%)
	BN	0 (-0.2%)	0 (-0.3%)	0 (-0.1%)
	D	1 (1%)	0 (-0.8%)	-1 (-1.8%)
	C	0 (-0.3%)	0 (-0.4%)	0 (-0.1%)
	All	0 (0.1%)	0 (-0.3%)	0 (-0.5%)
Sep	W	0 (0.2%)	0 (0.5%)	0 (0.2%)
	AN	1 (1.4%)	0 (0.7%)	0 (-0.7%)
	BN	1 (1.2%)	0 (-0.7%)	-1 (-1.8%)
	D	0 (0.4%)	-1 (-1.6%)	-1 (-1.9%)
	C	0 (-0.2%)	0 (-0.3%)	0 (-0.1%)
	All	0 (0.5%)	0 (-0.3%)	0 (-0.8%)
Oct	W	0 (0.1%)	0 (-0.7%)	0 (-0.8%)
	AN	0 (0.1%)	0 (-0.5%)	0 (-0.7%)
	BN	0 (0%)	0 (-0.5%)	0 (-0.5%)
	D	0 (0.1%)	0 (-0.5%)	0 (-0.6%)
	C	0 (-0.5%)	0 (-0.1%)	0 (0.4%)
	All	0 (0%)	0 (-0.5%)	0 (-0.5%)
Nov	W	0 (-0.4%)	0 (-0.7%)	0 (-0.2%)
	AN	0 (-0.6%)	0 (-0.9%)	0 (-0.3%)
	BN	0 (-0.7%)	0 (-0.9%)	0 (-0.2%)
	D	0 (-0.3%)	0 (-0.6%)	0 (-0.3%)
	C	0 (-0.3%)	0 (-0.4%)	0 (-0.2%)
	All	0 (-0.4%)	0 (-0.7%)	0 (-0.2%)
Dec	W	0 (0%)	0 (0.4%)	0 (0.4%)
	AN	0 (-0.4%)	0 (-0.3%)	0 (0.1%)
	BN	0 (-0.2%)	0 (-0.2%)	0 (0%)
	D	0 (-0.1%)	0 (-0.2%)	0 (-0.1%)
	C	0 (0.1%)	0 (0%)	0 (-0.1%)
	All	0 (-0.1%)	0 (0%)	0 (0.1%)

Water Year Type:
AN = above normal year
BN = below normal year
C = critical year
D = dry year
W = wet year

C.4.2.4 Sacramento River at Red Bluff Diversion Dam

Table C-43. Mean Monthly Water Temperatures (°F) for Alternative 4A Model Scenarios in the Sacramento River at Red Bluff Diversion Dam, Year-Round

State Water Board Alternative: Sacramento River at Red Bluff Diversion Dam				
Month	**Water Year Type**	**NAA_ELT**	**H3_ELT**	**H3_ELT_SWRCB**
JAN	W	46	46	46
	AN	46	46	46
	BN	45	45	45
	D	45	46	45
	C	45	46	45
	All	45	46	45
FEB	W	47	47	47
	AN	47	47	47
	BN	47	47	47
	D	47	47	47
	C	48	48	48
	All	47	47	47
MAR	W	49	49	49
	AN	50	50	50
	BN	50	50	50
	D	51	51	51
	C	51	51	52
	All	50	50	50
APR	W	53	52	53
	AN	54	54	54
	BN	54	54	55
	D	54	54	55
	C	54	53	54
	All	54	53	54
MAY	W	57	56	57
	AN	58	56	58
	BN	58	56	58
	D	57	56	57
	C	58	57	58
	All	57	56	57
JUN	W	58	56	58
	AN	58	56	58
	BN	58	56	58
	D	58	56	58
	C	59	57	59
	All	58	56	58
JUL	W	58	57	59
	AN	58	56	58
	BN	58	56	58
	D	58	57	58
	C	62	60	62
	All	59	57	59

State Water Board Alternative: Sacramento River at Red Bluff Diversion Dam				
Month	**Water Year Type**	**NAA_ELT**	**H3_ELT**	**H3_ELT_SWRCB**
AUG	W	60	58	60
	AN	60	58	59
	BN	59	58	59
	D	60	59	60
	C	65	63	65
	All	61	59	60
SEP	W	58	57	58
	AN	59	58	59
	BN	60	60	60
	D	62	61	61
	C	65	64	65
	All	60	60	60
OCT	W	56	56	56
	AN	56	56	56
	BN	56	56	56
	D	57	57	57
	C	58	58	58
	All	57	56	56
NOV	W	52	51	51
	AN	52	51	51
	BN	52	52	51
	D	52	52	52
	C	53	53	53
	All	52	52	52
DEC	W	47	47	47
	AN	47	47	47
	BN	47	47	47
	D	47	47	47
	C	47	48	47
	All	47	47	47

Water Year Type:
AN = above normal year
BN = below normal year
C = critical year
D = dry year
W = wet year

Table C-44. Differences (°F)[a] (Percent Differences) between Pairs of Model Scenarios in Mean Monthly Water Temperatures in the Sacramento River at Red Bluff Diversion Dam, Year-Round

State Water Board Alternative: Sacramento River at Red Bluff Diversion Dam				
Month	**Water Year Type**	**NAA_ELT vs. H3_ELT**	**NAA_ELT vs. H3_ELT_SWRCB**	**H3_ELT vs. H3_ELT_SWRCB**
Jan	W	0 (0.2%)	0 (0.2%)	0 (0%)
	AN	0 (0.3%)	0 (0.2%)	0 (-0.1%)
	BN	0 (0.5%)	0 (0.1%)	0 (-0.4%)
	D	0 (0.5%)	0 (0.01%)	0 (-0.49%)
	C	0 (0.3%)	0 (-0.3%)	0 (-0.6%)
	All	0 (0.3%)	0 (0.1%)	0 (-0.3%)
Feb	W	0 (-0.2%)	0 (0.1%)	0 (0.3%)
	AN	0 (-0.1%)	0 (0.1%)	0 (0.2%)
	BN	0 (-0.1%)	0 (0.1%)	0 (0.1%)
	D	0 (-0.2%)	0 (0%)	0 (0.2%)
	C	0 (-0.3%)	0 (-0.17%)	0 (0.1%)
	All	0 (-0.2%)	0 (0%)	0 (0.2%)
Mar	W	0 (-0.5%)	0 (0.1%)	0 (0.5%)
	AN	0 (-0.5%)	0 (0%)	0 (0.5%)
	BN	0 (-0.6%)	0 (-0.1%)	0 (0.4%)
	D	0 (-0.7%)	0 (0%)	0 (0.7%)
	C	0 (-0.9%)	0 (0.1%)	1 (1.1%)
	All	0 (-0.6%)	0 (0%)	0 (0.6%)
Apr	W	0 (-0.8%)	0 (0.1%)	0 (0.9%)
	AN	-1 (-1%)	0 (0.1%)	1 (1.1%)
	BN	-1 (-1.2%)	0 (0.3%)	1 (1.5%)
	D	-1 (-1.5%)	0 (0.3%)	1 (1.8%)
	C	-1 (-1.3%)	0 (0.2%)	1 (1.5%)
	All	-1 (-1.1%)	0 (0.2%)	1 (1.3%)
May	W	-1 (-1.7%)	0 (0%)	1 (1.7%)
	AN	-2 (-2.7%)	0 (0%)	2 (2.8%)
	BN	-1 (-2.3%)	0 (0.3%)	2 (2.7%)
	D	-1 (-2.5%)	0 (0%)	1 (2.6%)
	C	-1 (-1.9%)	0 (-0.1%)	1 (1.9%)
	All	-1 (-2.1%)	0 (0.1%)	1 (2.3%)
Jun	W	-2 (-2.9%)	0 (0%)	2 (3%)
	AN	-2 (-3.3%)	0 (0.4%)	2 (3.9%)
	BN	-2 (-3.3%)	0 (0.4%)	2 (3.8%)
	D	-2 (-3.4%)	0 (-0.2%)	2 (3.3%)
	C	-2 (-2.9%)	0 (-0.3%)	1 (2.6%)
	All	-2 (-3.1%)	0 (0%)	2 (3.3%)
Jul	W	-2 (-3.2%)	0 (0.8%)	2 (4.1%)
	AN	-2 (-2.9%)	0 (0.5%)	2 (3.5%)
	BN	-2 (-3.4%)	0 (0.7%)	2 (4.2%)
	D	-2 (-2.7%)	0 (-0.4%)	1 (2.4%)
	C	-2 (-2.6%)	0 (-0.1%)	2 (2.6%)
	All	-2 (-3%)	0 (0.3%)	2 (3.4%)

State Water Board Alternative: Sacramento River at Red Bluff Diversion Dam				
Month	**Water Year Type**	**NAA_ELT vs. H3_ELT**	**NAA_ELT vs. H3_ELT_SWRCB**	**H3_ELT vs. H3_ELT_SWRCB**
Aug	W	-2 (-2.9%)	0 (-0.1%)	2 (2.9%)
	AN	-2 (-2.9%)	0 (-0.2%)	2 (2.8%)
	BN	-2 (-3.2%)	0 (-0.3%)	2 (3%)
	D	-1 (-1.7%)	-1 (-0.9%)	1 (0.9%)
	C	-1 (-2.3%)	0 (-0.3%)	1 (2.1%)
	All	-2 (-2.6%)	0 (-0.3%)	1 (2.3%)
Sep	W	-1 (-1.7%)	0 (0.7%)	1 (2.4%)
	AN	0 (-0.7%)	0 (0.8%)	1 (1.5%)
	BN	-1 (-1.2%)	0 (-0.7%)	0 (0.5%)
	D	-1 (-1.7%)	-1 (-1.7%)	0 (0%)
	C	-1 (-1.3%)	0 (-0.1%)	1 (1.2%)
	All	-1 (-1.4%)	0 (-0.2%)	1 (1.2%)
Oct	W	0 (-0.4%)	0 (-0.6%)	0 (-0.3%)
	AN	0 (-0.4%)	0 (-0.5%)	0 (-0.1%)
	BN	0 (-0.6%)	0 (-0.5%)	0 (0.1%)
	D	0 (-0.3%)	0 (-0.5%)	0 (-0.2%)
	C	-1 (-0.9%)	0 (-0.1%)	0 (0.8%)
	All	0 (-0.5%)	0 (-0.5%)	0 (0%)
Nov	W	0 (-0.2%)	0 (-0.7%)	0 (-0.5%)
	AN	0 (-0.3%)	0 (-0.8%)	0 (-0.6%)
	BN	0 (-0.4%)	0 (-0.9%)	0 (-0.5%)
	D	0 (0%)	0 (-0.6%)	0 (-0.6%)
	C	0 (0%)	0 (-0.4%)	0 (-0.5%)
	All	0 (-0.1%)	0 (-0.7%)	0 (-0.5%)
Dec	W	0 (0.4%)	0 (0.4%)	0 (-0.1%)
	AN	0 (0.3%)	0 (-0.3%)	0 (-0.6%)
	BN	0 (0.7%)	0 (-0.2%)	0 (-0.9%)
	D	0 (0.6%)	0 (-0.2%)	0 (-0.8%)
	C	1 (1.1%)	0 (0%)	-1 (-1.1%)
	All	0 (0.6%)	0 (0%)	0 (-0.6%)

Water Year Type:
AN = above normal year
BN = below normal year
C = critical year
D = dry year
W = wet year

C.4.2.5 Sacramento River at Hamilton City

Table C-45. Mean Monthly Water Temperatures (°F) for Alternative 4A Model Scenarios in the Sacramento River at Hamilton City, Year-Round

State Water Board Alternative: Sacramento River at Hamilton City				
Month	**Water Year Type**	**NAA_ELT**	**H3_ELT**	**H3_ELT_SWRCB**
Jan	W	46	46	46
	AN	46	46	46
	BN	45	45	45
	D	45	45	45
	C	45	45	45
	All	45	45	45
Feb	W	47	47	47
	AN	48	48	48
	BN	47	47	47
	D	48	48	48
	C	49	49	49
	All	48	48	48
Mar	W	50	50	50
	AN	51	51	51
	BN	52	52	52
	D	52	53	52
	C	53	53	53
	All	52	51	51
Apr	W	54	54	54
	AN	56	56	56
	BN	57	57	57
	D	57	57	57
	C	57	57	57
	All	56	56	56
May	W	60	60	60
	AN	61	61	61
	BN	61	61	61
	D	61	60	60
	C	61	61	61
	All	61	60	61
Jun	W	62	62	62
	AN	62	61	62
	BN	61	61	62
	D	62	61	62
	C	62	62	62
	All	62	62	62
Jul	W	62	62	63
	AN	62	62	62
	BN	62	62	63
	D	62	62	62
	C	65	65	65
	All	63	63	63

State Water Board Alternative: Sacramento River at Hamilton City				
Month	**Water Year Type**	**NAA_ELT**	**H3_ELT**	**H3_ELT_SWRCB**
Aug	W	64	64	64
	AN	63	63	63
	BN	63	63	63
	D	64	65	63
	C	68	68	68
	All	64	64	64
Sep	W	60	60	61
	AN	61	62	59
	BN	63	64	63
	D	65	65	64
	C	67	67	67
	All	63	63	62
Oct	W	57	57	57
	AN	57	57	57
	BN	57	58	57
	D	58	58	58
	C	59	59	59
	All	57	57	57
Nov	W	51	51	51
	AN	51	51	51
	BN	52	51	51
	D	52	52	52
	C	53	53	53
	All	52	52	51
Dec	W	47	47	47
	AN	46	46	46
	BN	46	46	46
	D	46	46	46
	C	46	46	46
	All	46	46	46

Water Year Type:
AN = above normal year
BN = below normal year
C = critical year
D = dry year
W = wet year

Table C-46. Differences (°F)[a] (Percent Differences) between Pairs of Model Scenarios in Mean Monthly Water Temperatures in the Sacramento River at Hamilton City, Year-Round

State Water Board Alternative: Sacramento River at Hamilton City				
Month	**Water Year Type**	**NAA_ELT vs. H3_ELT**	**NAA_ELT vs. H3_ELT_SWRCB**	**H3_ELT vs. H3_ELT_SWRCB**
Jan	W	0 (0%)	0 (0.1%)	0 (0.1%)
	AN	0 (0%)	0 (0.1%)	0 (0.1%)
	BN	0 (0%)	0 (0%)	0 (0%)
	D	0 (0%)	0 (-0.01%)	0 (-0.01%)
	C	0 (-0.2%)	0 (-0.3%)	0 (-0.1%)
	All	0 (0%)	0 (0%)	0 (0%)
Feb	W	0 (0%)	0 (0%)	0 (0%)
	AN	0 (0%)	0 (0%)	0 (0%)
	BN	0 (0%)	0 (0%)	0 (0%)
	D	0 (0%)	0 (0%)	0 (0%)
	C	0 (0%)	0 (-0.21%)	0 (-0.2%)
	All	0 (0%)	0 (0%)	0 (0%)
Mar	W	0 (0%)	0 (0%)	0 (0%)
	AN	0 (-0.1%)	0 (-0.1%)	0 (0%)
	BN	0 (0%)	0 (-0.2%)	0 (-0.2%)
	D	0 (0%)	0 (0%)	0 (0%)
	C	0 (-0.1%)	0 (0.1%)	0 (0.2%)
	All	0 (0%)	0 (0%)	0 (0%)
Apr	W	0 (0%)	0 (0%)	0 (0%)
	AN	0 (0%)	0 (0.1%)	0 (0.1%)
	BN	0 (0%)	0 (0.2%)	0 (0.2%)
	D	0 (-0.1%)	0 (0.3%)	0 (0.4%)
	C	0 (0%)	0 (0.2%)	0 (0.1%)
	All	0 (0%)	0 (0.1%)	0 (0.2%)
May	W	0 (0%)	0 (0%)	0 (0%)
	AN	-1 (-0.9%)	0 (-0.1%)	1 (0.8%)
	BN	0 (-0.4%)	0 (0.3%)	0 (0.7%)
	D	0 (-0.5%)	0 (-0.1%)	0 (0.4%)
	C	0 (0%)	0 (0%)	0 (0%)
	All	0 (-0.3%)	0 (0%)	0 (0.3%)
Jun	W	0 (-0.2%)	0 (0%)	0 (0.2%)
	AN	0 (-0.5%)	0 (0.5%)	1 (1%)
	BN	0 (-0.6%)	0 (0.3%)	1 (0.9%)
	D	0 (-0.6%)	0 (-0.2%)	0 (0.4%)
	C	0 (-0.3%)	0 (-0.4%)	0 (-0.1%)
	All	0 (-0.4%)	0 (0%)	0 (0.5%)
Jul	W	0 (-0.2%)	1 (0.9%)	1 (1.1%)
	AN	0 (0.1%)	0 (0.6%)	0 (0.5%)
	BN	0 (-0.4%)	1 (0.9%)	1 (1.3%)
	D	0 (0.2%)	0 (-0.4%)	0 (-0.6%)
	C	0 (-0.2%)	0 (0%)	0 (0.2%)
	All	0 (-0.1%)	0 (0.4%)	0 (0.5%)

State Water Board Alternative: Sacramento River at Hamilton City				
Month	**Water Year Type**	**NAA_ELT vs. H3_ELT**	**NAA_ELT vs. H3_ELT_SWRCB**	**H3_ELT vs. H3_ELT_SWRCB**
Aug	W	0 (0%)	0 (-0.1%)	0 (0%)
	AN	0 (-0.2%)	0 (-0.2%)	0 (0%)
	BN	0 (-0.6%)	0 (-0.2%)	0 (0.4%)
	D	1 (1.3%)	-1 (-1.1%)	-2 (-2.4%)
	C	0 (0%)	0 (-0.1%)	0 (-0.2%)
	All	0 (0.1%)	0 (-0.4%)	0 (-0.5%)
Sep	W	0 (0.3%)	1 (1%)	0 (0.8%)
	AN	1 (1.6%)	-2 (-3%)	-3 (-4.5%)
	BN	1 (1%)	0 (-0.6%)	-1 (-1.6%)
	D	0 (0.5%)	-1 (-1.8%)	-2 (-2.4%)
	C	0 (0%)	0 (0.2%)	0 (0.1%)
	All	0 (0.6%)	0 (-0.6%)	-1 (-1.2%)
Oct	W	0 (0.1%)	0 (-0.4%)	0 (-0.5%)
	AN	0 (0.1%)	0 (-0.4%)	0 (-0.6%)
	BN	0 (0.1%)	0 (-0.4%)	0 (-0.5%)
	D	0 (0.1%)	0 (-0.3%)	0 (-0.4%)
	C	0 (-0.3%)	0 (0%)	0 (0.3%)
	All	0 (0%)	0 (-0.3%)	0 (-0.4%)
Nov	W	0 (-0.4%)	0 (-0.5%)	0 (-0.2%)
	AN	0 (-0.4%)	0 (-0.6%)	0 (-0.2%)
	BN	0 (-0.6%)	0 (-0.7%)	0 (-0.2%)
	D	0 (-0.3%)	0 (-0.5%)	0 (-0.2%)
	C	0 (-0.2%)	0 (-0.4%)	0 (-0.1%)
	All	0 (-0.4%)	0 (-0.5%)	0 (-0.2%)
Dec	W	0 (0%)	0 (0.3%)	0 (0.3%)
	AN	0 (-0.3%)	0 (-0.2%)	0 (0.1%)
	BN	0 (-0.2%)	0 (-0.1%)	0 (0%)
	D	0 (-0.1%)	0 (-0.2%)	0 (-0.1%)
	C	0 (0.1%)	0 (0%)	0 (-0.1%)
	All	0 (-0.1%)	0 (0%)	0 (0.1%)

Water Year Type:
AN = above normal year
BN = below normal year
C = critical year
D = dry year
W = wet year

C.4.2.6 Trinity River below Lewiston Reservoir

Table C-47. Mean Monthly Water Temperatures (°F) for Alternative 4A Model Scenarios in the Trinity River below Lewiston Reservoir, Year-Round

State Water Board Alternative: Trinity River below Lewiston Reservoir				
Month	**Water Year Type**	**NAA_ELT**	**H3_ELT**	**H3_ELT_SWRCB**
Jan	W	42	42	42
	AN	39	40	39
	BN	40	39	39
	D	40	40	40
	C	40	40	40
	All	40	40	40
Feb	W	44	44	44
	AN	44	44	44
	BN	43	43	43
	D	44	44	43
	C	44	44	44
	All	44	44	44
Mar	W	47	47	46
	AN	48	48	48
	BN	47	47	47
	D	48	49	49
	C	49	49	49
	All	48	48	48
Apr	W	50	50	50
	AN	51	51	51
	BN	52	52	51
	D	52	52	52
	C	51	51	51
	All	51	51	51
May	W	47	47	47
	AN	47	47	47
	BN	48	48	48
	D	48	48	48
	C	51	51	51
	All	48	48	48
Jun	W	49	49	49
	AN	51	51	51
	BN	52	52	52
	D	53	52	54
	C	57	58	58
	All	52	52	52
Jul	W	53	53	53
	AN	52	52	52
	BN	53	53	53
	D	52	52	52
	C	56	56	56
	All	53	53	53

State Water Board Alternative: Trinity River below Lewiston Reservoir				
Month	**Water Year Type**	**NAA_ELT**	**H3_ELT**	**H3_ELT_SWRCB**
Aug	W	53	52	53
	AN	52	51	52
	BN	54	53	54
	D	52	52	51
	C	60	59	58
	All	54	53	53
Sep	W	50	50	50
	AN	50	50	50
	BN	54	53	53
	D	53	53	52
	C	60	60	59
	All	53	52	52
Oct	W	50	49	49
	AN	51	50	51
	BN	52	52	52
	D	50	50	50
	C	54	53	53
	All	51	51	51
Nov	W	45	45	45
	AN	46	45	46
	BN	46	46	46
	D	45	45	45
	C	47	47	47
	All	46	46	46
Dec	W	42	42	42
	AN	41	40	40
	BN	41	40	40
	D	41	41	40
	C	40	40	40
	All	41	41	41

Water Year Type:
AN = above normal year
BN = below normal year
C = critical year
D = dry year
W = wet year

Table C-48. Differences (°F)[a] (Percent Differences) between Pairs of Model Scenarios in Mean Monthly Water Temperatures in the Trinity River below Lewiston Reservoir, Year-Round

State Water Board Alternative: Trinity River below Lewiston Reservoir				
Month	**Water Year Type**	**NAA_ELT vs. H3_ELT**	**NAA_ELT vs. H3_ELT_SWRCB**	**H3_ELT vs. H3_ELT_SWRCB**
Jan	W	0 (0%)	0 (0.2%)	0 (0.2%)
	AN	0 (0.6%)	0 (0.3%)	0 (-0.3%)
	BN	0 (-0.5%)	0 (-0.2%)	0 (0.3%)
	D	0 (-0.5%)	0 (-0.82%)	0 (-0.29%)
	C	0 (-0.3%)	0 (-0.2%)	0 (0.2%)
	All	0 (-0.2%)	0 (-0.2%)	0 (0%)
Feb	W	0 (0%)	0 (0%)	0 (-0.1%)
	AN	0 (0.1%)	0 (-0.2%)	0 (-0.3%)
	BN	0 (0%)	0 (0%)	0 (0%)
	D	0 (0%)	0 (-0.1%)	0 (0%)
	C	0 (0.1%)	0 (-0.06%)	0 (-0.1%)
	All	0 (0%)	0 (-0.1%)	0 (-0.1%)
Mar	W	0 (0%)	0 (-0.5%)	0 (-0.5%)
	AN	0 (0.4%)	0 (-0.4%)	0 (-0.7%)
	BN	0 (0%)	0 (-0.3%)	0 (-0.3%)
	D	0 (0.2%)	0 (0.2%)	0 (0%)
	C	0 (0%)	0 (0.2%)	0 (0.1%)
	All	0 (0.1%)	0 (-0.2%)	0 (-0.3%)
Apr	W	0 (0%)	0 (-0.3%)	0 (-0.4%)
	AN	0 (0.5%)	0 (0.1%)	0 (-0.4%)
	BN	0 (0.1%)	-1 (-1.3%)	-1 (-1.4%)
	D	0 (-0.2%)	0 (0%)	0 (0.2%)
	C	0 (0.3%)	0 (0.5%)	0 (0.2%)
	All	0 (0.1%)	0 (-0.3%)	0 (-0.3%)
May	W	0 (0%)	0 (0%)	0 (0%)
	AN	0 (0%)	0 (0%)	0 (0%)
	BN	0 (0.1%)	0 (0%)	0 (-0.1%)
	D	0 (0.1%)	0 (0.1%)	0 (0%)
	C	0 (0%)	0 (-0.3%)	0 (-0.3%)
	All	0 (0%)	0 (0%)	0 (-0.1%)
Jun	W	0 (0%)	0 (0%)	0 (0%)
	AN	0 (-0.5%)	0 (-0.1%)	0 (0.4%)
	BN	0 (0.3%)	0 (0.2%)	0 (-0.1%)
	D	0 (-0.7%)	1 (1.8%)	1 (2.5%)
	C	0 (0.4%)	0 (0.4%)	0 (0%)
	All	0 (-0.1%)	0 (0.5%)	0 (0.6%)
Jul	W	0 (0.2%)	0 (-0.1%)	0 (-0.3%)
	AN	0 (-0.7%)	0 (0.1%)	0 (0.9%)
	BN	0 (-0.1%)	0 (0.8%)	0 (0.9%)
	D	0 (-0.6%)	0 (0%)	0 (0.6%)
	C	0 (0%)	1 (1%)	1 (1%)
	All	0 (-0.2%)	0 (0.3%)	0 (0.4%)

State Water Board Alternative: Trinity River below Lewiston Reservoir				
Month	**Water Year Type**	**NAA_ELT vs. H3_ELT**	**NAA_ELT vs. H3_ELT_SWRCB**	**H3_ELT vs. H3_ELT_SWRCB**
Aug	W	0 (-0.8%)	0 (-0.2%)	0 (0.7%)
	AN	0 (-0.5%)	0 (-0.1%)	0 (0.5%)
	BN	0 (-0.9%)	0 (0.3%)	1 (1.2%)
	D	0 (-0.1%)	-1 (-1%)	-1 (-1%)
	C	-1 (-1.3%)	-1 (-1.9%)	0 (-0.6%)
	All	0 (-0.7%)	0 (-0.5%)	0 (0.2%)
Sep	W	0 (-0.4%)	0 (0.9%)	1 (1.3%)
	AN	0 (-0.2%)	0 (-0.1%)	0 (0.1%)
	BN	-1 (-1.2%)	-1 (-1.5%)	0 (-0.4%)
	D	0 (-0.1%)	-1 (-1.8%)	-1 (-1.7%)
	C	0 (-0.2%)	-1 (-1.1%)	-1 (-1%)
	All	0 (-0.4%)	0 (-0.6%)	0 (-0.2%)
Oct	W	0 (-0.4%)	0 (-0.4%)	0 (0%)
	AN	-1 (-1%)	1 (1.1%)	1 (2.1%)
	BN	0 (0%)	0 (0%)	0 (0%)
	D	0 (-0.2%)	0 (-0.2%)	0 (0%)
	C	0 (-0.6%)	-1 (-1%)	0 (-0.4%)
	All	0 (-0.4%)	0 (-0.2%)	0 (0.2%)
Nov	W	0 (-0.1%)	0 (-0.4%)	0 (-0.3%)
	AN	0 (-0.3%)	0 (-0.2%)	0 (0.2%)
	BN	0 (0%)	0 (-0.1%)	0 (-0.1%)
	D	0 (-0.2%)	0 (-0.4%)	0 (-0.1%)
	C	0 (0.8%)	0 (0.3%)	0 (-0.5%)
	All	0 (0%)	0 (-0.2%)	0 (-0.2%)
Dec	W	0 (-0.6%)	0 (-0.5%)	0 (0.1%)
	AN	0 (-1.2%)	-1 (-1.6%)	0 (-0.5%)
	BN	0 (-0.5%)	0 (-1.1%)	0 (-0.7%)
	D	0 (-0.3%)	0 (-0.5%)	0 (-0.3%)
	C	0 (0.1%)	0 (-0.1%)	0 (-0.1%)
	All	0 (-0.5%)	0 (-0.7%)	0 (-0.2%)

Water Year Type:
AN = above normal year
BN = below normal year
C = critical year
D = dry year
W = wet year

C.4.2.7 Trinity River at Douglas City

Table C-49. Mean Monthly Water Temperatures (°F) for Alternative 4A Model Scenarios in the Trinity River at Douglas City, Year-Round

State Water Board Alternative: Trinity River at Douglas City				
Month	**Water Year Type**	**NAA_ELT**	**H3_ELT**	**H3_ELT_SWRCB**
Jan	W	41	41	41
	AN	39	39	39
	BN	39	39	39
	D	39	39	39
	C	40	40	40
	All	40	40	40
Feb	W	44	44	44
	AN	44	44	44
	BN	43	43	43
	D	44	44	44
	C	44	44	44
	All	44	44	44
Mar	W	46	46	46
	AN	47	47	47
	BN	47	47	47
	D	48	48	48
	C	49	49	49
	All	47	47	47
Apr	W	51	51	51
	AN	52	53	52
	BN	53	53	53
	D	53	53	53
	C	53	53	53
	All	52	52	52
May	W	49	49	49
	AN	49	49	49
	BN	50	50	50
	D	50	50	50
	C	54	54	53
	All	50	50	50
Jun	W	52	52	52
	AN	55	55	55
	BN	56	56	56
	D	58	58	58
	C	61	61	61
	All	56	56	56
Jul	W	59	59	59
	AN	59	58	59
	BN	60	60	60
	D	60	60	60
	C	64	64	64
	All	60	60	60

State Water Board Alternative: Trinity River at Douglas City				
Month	**Water Year Type**	**NAA_ELT**	**H3_ELT**	**H3_ELT_SWRCB**
Aug	W	61	61	61
	AN	60	60	60
	BN	61	61	61
	D	60	60	60
	C	64	64	64
	All	61	61	61
Sep	W	56	56	56
	AN	56	56	56
	BN	58	58	58
	D	57	57	56
	C	63	61	61
	All	58	57	57
Oct	W	52	52	52
	AN	52	52	52
	BN	53	53	53
	D	52	52	52
	C	54	54	54
	All	52	52	52
Nov	W	45	45	45
	AN	46	45	45
	BN	46	46	46
	D	45	45	45
	C	46	47	47
	All	45	45	45
Dec	W	42	42	42
	AN	41	41	41
	BN	40	40	40
	D	40	40	40
	C	39	39	39
	All	41	41	41

Water Year Type:
AN = above normal year
BN = below normal year
C = critical year
D = dry year
W = wet year

Table C-50. Differences (°F)[a] (Percent Differences) between Pairs of Model Scenarios in Mean Monthly Water Temperatures in the Trinity River at Douglas City, Year-Round

State Water Board Alternative: Trinity River at Douglas City				
Month	**Water Year Type**	**NAA_ELT vs. H3_ELT**	**NAA_ELT vs. H3_ELT_SWRCB**	**H3_ELT vs. H3_ELT_SWRCB**
Jan	W	0 (0.1%)	0 (0.1%)	0 (0.1%)
	AN	0 (0.3%)	0 (0.4%)	0 (0.1%)
	BN	0 (-0.2%)	0 (-0.1%)	0 (0.1%)
	D	0 (-0.3%)	0 (-0.47%)	0 (-0.2%)
	C	0 (-0.1%)	0 (-0.1%)	0 (0.1%)
	All	0 (-0.1%)	0 (0%)	0 (0%)
Feb	W	0 (0%)	0 (0%)	0 (0%)
	AN	0 (0%)	0 (-0.1%)	0 (-0.2%)
	BN	0 (0%)	0 (0%)	0 (0%)
	D	0 (0%)	0 (0%)	0 (0%)
	C	0 (0%)	0 (-0.06%)	0 (-0.1%)
	All	0 (0%)	0 (0%)	0 (-0.1%)
Mar	W	0 (0%)	0 (-0.2%)	0 (-0.2%)
	AN	0 (0.1%)	0 (-0.1%)	0 (-0.2%)
	BN	0 (0%)	0 (-0.1%)	0 (-0.1%)
	D	0 (0.1%)	0 (0.1%)	0 (0%)
	C	0 (0%)	0 (0.1%)	0 (0.1%)
	All	0 (0%)	0 (-0.1%)	0 (-0.1%)
Apr	W	0 (0%)	0 (-0.2%)	0 (-0.2%)
	AN	0 (0.4%)	0 (0.3%)	0 (-0.2%)
	BN	0 (0.1%)	0 (-0.5%)	0 (-0.6%)
	D	0 (-0.1%)	0 (0%)	0 (0.1%)
	C	0 (0.1%)	0 (0.3%)	0 (0.1%)
	All	0 (0.1%)	0 (-0.1%)	0 (-0.1%)
May	W	0 (0%)	0 (0%)	0 (0%)
	AN	0 (0%)	0 (0%)	0 (0%)
	BN	0 (0.1%)	0 (0%)	0 (-0.1%)
	D	0 (0.1%)	0 (0.1%)	0 (0%)
	C	0 (0%)	0 (-0.3%)	0 (-0.3%)
	All	0 (0%)	0 (0%)	0 (-0.1%)
Jun	W	0 (0%)	0 (0%)	0 (0%)
	AN	0 (-0.4%)	0 (-0.1%)	0 (0.3%)
	BN	0 (0.2%)	0 (0.1%)	0 (-0.1%)
	D	0 (-0.4%)	1 (1.1%)	1 (1.5%)
	C	0 (0.3%)	0 (0.3%)	0 (0%)
	All	0 (-0.1%)	0 (0.3%)	0 (0.4%)
Jul	W	0 (0.1%)	0 (0%)	0 (-0.2%)
	AN	0 (-0.4%)	0 (0.1%)	0 (0.5%)
	BN	0 (0%)	0 (0.5%)	0 (0.5%)
	D	0 (-0.3%)	0 (0%)	0 (0.3%)
	C	0 (0%)	0 (0.4%)	0 (0.4%)
	All	0 (-0.1%)	0 (0.1%)	0 (0.2%)

State Water Board Alternative: Trinity River at Douglas City				
Month	**Water Year Type**	**NAA_ELT vs. H3_ELT**	**NAA_ELT vs. H3_ELT_SWRCB**	**H3_ELT vs. H3_ELT_SWRCB**
Aug	W	0 (-0.4%)	0 (-0.1%)	0 (0.3%)
	AN	0 (-0.2%)	0 (0%)	0 (0.2%)
	BN	0 (-0.4%)	0 (0.2%)	0 (0.6%)
	D	0 (0%)	0 (-0.5%)	0 (-0.4%)
	C	0 (-0.6%)	-1 (-1%)	0 (-0.4%)
	All	0 (-0.3%)	0 (-0.3%)	0 (0.1%)
Sep	W	0 (-0.2%)	0 (0.5%)	0 (0.7%)
	AN	0 (-0.1%)	0 (0%)	0 (0%)
	BN	0 (-0.6%)	0 (-0.8%)	0 (-0.2%)
	D	0 (-0.1%)	-1 (-1%)	-1 (-0.9%)
	C	-1 (-2.1%)	-2 (-2.7%)	0 (-0.6%)
	All	0 (-0.6%)	0 (-0.7%)	0 (-0.1%)
Oct	W	0 (-0.2%)	0 (-0.2%)	0 (0%)
	AN	0 (-0.5%)	0 (0.7%)	1 (1.2%)
	BN	0 (0%)	0 (0%)	0 (0%)
	D	0 (-0.1%)	0 (-0.1%)	0 (0%)
	C	0 (-0.1%)	0 (-0.3%)	0 (-0.2%)
	All	0 (-0.2%)	0 (-0.1%)	0 (0.1%)
Nov	W	0 (-0.1%)	0 (-0.2%)	0 (-0.2%)
	AN	0 (-0.2%)	0 (-0.1%)	0 (0.1%)
	BN	0 (0%)	0 (0%)	0 (-0.1%)
	D	0 (-0.1%)	0 (-0.2%)	0 (0%)
	C	0 (0.5%)	0 (0.2%)	0 (-0.3%)
	All	0 (0%)	0 (-0.1%)	0 (-0.1%)
Dec	W	0 (-0.2%)	0 (-0.1%)	0 (0.1%)
	AN	0 (-0.6%)	0 (-0.8%)	0 (-0.2%)
	BN	0 (-0.3%)	0 (-0.6%)	0 (-0.3%)
	D	0 (-0.1%)	0 (-0.2%)	0 (-0.1%)
	C	0 (0%)	0 (-0.1%)	0 (-0.1%)
	All	0 (-0.2%)	0 (-0.3%)	0 (-0.1%)

Water Year Type:
AN = above normal year
BN = below normal year
C = critical year
D = dry year
W = wet year

C.4.2.8 Trinity River below North Fork

Table C-51. Mean Monthly Water Temperatures (°F) for Alternative 4A Model Scenarios in the Trinity River below North Fork, Year-Round

State Water Board Alternative: Trinity River below North Fork				
Month	**Water Year Type**	**NAA_ELT**	**H3_ELT**	**H3_ELT_SWRCB**
JAN	W	40	40	40
	AN	39	39	39
	BN	38	38	38
	D	38	38	38
	C	39	39	39
	All	39	39	39
FEB	W	44	44	44
	AN	44	44	44
	BN	43	43	43
	D	43	43	43
	C	44	44	44
	All	44	44	44
MAR	W	46	46	46
	AN	47	47	47
	BN	47	47	47
	D	47	47	47
	C	48	48	48
	All	47	47	47
APR	W	53	53	53
	AN	54	54	54
	BN	54	54	54
	D	54	54	54
	C	55	55	55
	All	54	54	54
MAY	W	51	51	51
	AN	51	51	51
	BN	52	52	52
	D	53	53	53
	C	56	56	56
	All	52	52	52
JUN	W	56	56	56
	AN	59	58	59
	BN	60	60	60
	D	62	62	63
	C	65	65	65
	All	60	60	60
JUL	W	64	64	64
	AN	64	64	64
	BN	65	65	66
	D	66	66	66
	C	69	69	69
	All	66	66	66

State Water Board Alternative: Trinity River below North Fork				
Month	**Water Year Type**	**NAA_ELT**	**H3_ELT**	**H3_ELT_SWRCB**
AUG	W	66	66	66
	AN	65	65	65
	BN	66	66	66
	D	65	65	65
	C	68	67	67
	All	66	66	66
SEP	W	60	60	60
	AN	60	60	60
	BN	61	61	61
	D	60	60	60
	C	63	63	62
	All	61	61	61
OCT	W	54	54	54
	AN	54	54	54
	BN	55	55	55
	D	54	53	53
	C	55	55	55
	All	54	54	54
NOV	W	44	44	44
	AN	45	45	45
	BN	45	45	45
	D	44	44	44
	C	46	46	46
	All	45	45	45
DEC	W	41	41	41
	AN	41	41	41
	BN	40	40	40
	D	40	40	40
	C	39	39	39
	All	40	40	40

Water Year Type:
AN = above normal year
BN = below normal year
C = critical year
D = dry year
W = wet year

Table C-52. Differences (°F)[a] (Percent Differences) between Pairs of Model Scenarios in Mean Monthly Water Temperatures in the Trinity River below North Fork, Year-Round

State Water Board Alternative: Trinity River below North Fork				
Month	**Water Year Type**	**NAA_ELT vs. H3_ELT**	**NAA_ELT vs. H3_ELT_SWRCB**	**H3_ELT vs. H3_ELT_SWRCB**
JAN	W	0 (0.1%)	0 (0.1%)	0 (0%)
	AN	0 (0.1%)	0 (0.3%)	0 (0.2%)
	BN	0 (-0.1%)	0 (-0.1%)	0 (0%)
	D	0 (-0.1%)	0 (-0.17%)	0 (-0.07%)
	C	0 (-0.1%)	0 (-0.1%)	0 (0%)
	All	0 (0%)	0 (0%)	0 (0%)
FEB	W	0 (0%)	0 (0%)	0 (0%)
	AN	0 (0%)	0 (-0.1%)	0 (-0.1%)
	BN	0 (0%)	0 (0%)	0 (0%)
	D	0 (0%)	0 (0%)	0 (0%)
	C	0 (0%)	0 (0%)	0 (0%)
	All	0 (0%)	0 (0%)	0 (0%)
MAR	W	0 (0%)	0 (-0.1%)	0 (0%)
	AN	0 (0%)	0 (-0.1%)	0 (-0.1%)
	BN	0 (0%)	0 (0%)	0 (0%)
	D	0 (0%)	0 (0%)	0 (0%)
	C	0 (0%)	0 (0%)	0 (0%)
	All	0 (0%)	0 (0%)	0 (0%)
APR	W	0 (0%)	0 (-0.1%)	0 (-0.1%)
	AN	0 (0.3%)	0 (0.2%)	0 (-0.1%)
	BN	0 (0%)	0 (-0.2%)	0 (-0.2%)
	D	0 (0%)	0 (0%)	0 (0%)
	C	0 (0%)	0 (0.1%)	0 (0%)
	All	0 (0%)	0 (0%)	0 (-0.1%)
MAY	W	0 (0%)	0 (0%)	0 (0%)
	AN	0 (0%)	0 (0%)	0 (0%)
	BN	0 (0.1%)	0 (0%)	0 (-0.1%)
	D	0 (0%)	0 (0%)	0 (0%)
	C	0 (0%)	0 (-0.2%)	0 (-0.2%)
	All	0 (0%)	0 (0%)	0 (0%)
JUN	W	0 (0%)	0 (0%)	0 (0%)
	AN	0 (-0.2%)	0 (0%)	0 (0.2%)
	BN	0 (0.1%)	0 (0%)	0 (0%)
	D	0 (-0.2%)	0 (0.6%)	0 (0.8%)
	C	0 (0.1%)	0 (0.1%)	0 (-0.1%)
	All	0 (0%)	0 (0.2%)	0 (0.2%)
JUL	W	0 (0.1%)	0 (0%)	0 (-0.1%)
	AN	0 (-0.2%)	0 (0.1%)	0 (0.3%)
	BN	0 (0%)	0 (0.2%)	0 (0.2%)
	D	0 (-0.1%)	0 (0%)	0 (0.1%)
	C	0 (0%)	0 (0.1%)	0 (0.1%)
	All	0 (0%)	0 (0.1%)	0 (0.1%)

State Water Board Alternative: Trinity River below North Fork				
Month	**Water Year Type**	**NAA_ELT vs. H3_ELT**	**NAA_ELT vs. H3_ELT_SWRCB**	**H3_ELT vs. H3_ELT_SWRCB**
AUG	W	0 (-0.2%)	0 (0%)	0 (0.1%)
	AN	0 (-0.1%)	0 (0%)	0 (0.1%)
	BN	0 (-0.2%)	0 (0.1%)	0 (0.3%)
	D	0 (0%)	0 (-0.2%)	0 (-0.2%)
	C	0 (-0.3%)	0 (-0.4%)	0 (-0.1%)
	All	0 (-0.2%)	0 (-0.1%)	0 (0%)
SEP	W	0 (-0.1%)	0 (0.2%)	0 (0.3%)
	AN	0 (0%)	0 (0%)	0 (0%)
	BN	0 (-0.3%)	0 (-0.4%)	0 (-0.1%)
	D	0 (0%)	0 (-0.5%)	0 (-0.4%)
	C	0 (-0.7%)	-1 (-1%)	0 (-0.3%)
	All	0 (-0.2%)	0 (-0.3%)	0 (-0.1%)
OCT	W	0 (-0.1%)	0 (-0.1%)	0 (0%)
	AN	0 (0%)	0 (0.1%)	0 (0.1%)
	BN	0 (0%)	0 (0%)	0 (0%)
	D	0 (-0.1%)	0 (-0.1%)	0 (0%)
	C	0 (-0.1%)	0 (-0.2%)	0 (-0.1%)
	All	0 (-0.1%)	0 (-0.1%)	0 (0%)
NOV	W	0 (0%)	0 (-0.1%)	0 (-0.1%)
	AN	0 (-0.1%)	0 (0%)	0 (0%)
	BN	0 (0%)	0 (0%)	0 (0%)
	D	0 (-0.1%)	0 (-0.1%)	0 (0%)
	C	0 (0.2%)	0 (0.1%)	0 (-0.2%)
	All	0 (0%)	0 (0%)	0 (-0.1%)
DEC	W	0 (0%)	0 (0.1%)	0 (0.1%)
	AN	0 (-0.2%)	0 (-0.3%)	0 (-0.1%)
	BN	0 (-0.1%)	0 (-0.3%)	0 (-0.2%)
	D	0 (0%)	0 (-0.1%)	0 (-0.1%)
	C	0 (0%)	0 (0%)	0 (-0.1%)
	All	0 (0%)	0 (-0.1%)	0 (0%)

Water Year Type:
AN = above normal year
BN = below normal year
C = critical year
D = dry year
W = wet year

C.4.2.9 Feather River at Fish Barrier Dam

Table C-53. Mean Monthly Water Temperatures (°F) for Alternative 4A Model Scenarios in the Feather River at Fish Barrier Dam, Year-Round

State Water Board Alternative: Feather River at Fish Barrier Dam				
Month	**Water Year Type**	**NAA_ELT**	**H3_ELT**	**H3_ELT_SWRCB**
JAN	W	49	49	49
	AN	49	49	49
	BN	49	49	49
	D	49	49	49
	C	49	49	49
	All	49	49	49
FEB	W	49	49	49
	AN	49	49	50
	BN	50	50	50
	D	50	50	51
	C	51	51	51
	All	50	50	50
MAR	W	50	50	50
	AN	50	50	50
	BN	51	51	51
	D	52	52	52
	C	52	53	53
	All	51	51	51
APR	W	51	51	51
	AN	52	52	52
	BN	53	53	53
	D	53	53	53
	C	53	53	53
	All	52	52	52
MAY	W	55	55	55
	AN	56	56	56
	BN	56	56	56
	D	56	56	56
	C	56	56	56
	All	56	56	56
JUN	W	58	57	58
	AN	58	58	58
	BN	58	57	58
	D	58	58	58
	C	58	58	58
	All	58	58	58
JUL	W	61	61	61
	AN	61	61	61
	BN	61	61	61
	D	61	61	61
	C	62	63	62
	All	61	61	61

State Water Board Alternative: Feather River at Fish Barrier Dam				
Month	**Water Year Type**	**NAA_ELT**	**H3_ELT**	**H3_ELT_SWRCB**
AUG	W	61	61	61
	AN	60	60	60
	BN	60	60	61
	D	61	61	60
	C	63	62	61
	All	61	61	61
SEP	W	55	55	55
	AN	55	55	55
	BN	56	57	56
	D	57	57	56
	C	59	58	57
	All	56	56	56
OCT	W	54	54	54
	AN	55	56	55
	BN	55	55	55
	D	55	55	55
	C	55	55	55
	All	55	55	55
NOV	W	53	53	53
	AN	54	54	53
	BN	54	54	53
	D	54	55	53
	C	54	54	53
	All	54	54	53
DEC	W	51	51	50
	AN	51	51	50
	BN	51	51	50
	D	51	51	50
	C	51	51	49
	All	51	51	50

Water Year Type:
AN = above normal year
BN = below normal year
C = critical year
D = dry year
W = wet year

Table C-54. Differences (°F)[a] (Percent Differences) between Pairs of Model Scenarios in Mean Monthly Water Temperatures in the Feather River at Fish Barrier Dam, Year-Round

State Water Board Alternative: Feather River at Fish Barrier Dam				
Month	**Water Year Type**	**NAA_ELT vs. H3_ELT**	**NAA_ELT vs. H3_ELT_SWRCB**	**H3_ELT vs. H3_ELT_SWRCB**
JAN	W	0 (0%)	0 (0.6%)	0 (0.7%)
	AN	0 (-0.3%)	0 (-0.3%)	0 (0%)
	BN	0 (-0.3%)	0 (0%)	0 (0.4%)
	D	0 (-0.3%)	0 (-0.24%)	0 (0.08%)
	C	0 (0.2%)	0 (-0.3%)	0 (-0.5%)
	All	0 (-0.2%)	0 (0.1%)	0 (0.2%)
FEB	W	0 (0.1%)	0 (0.4%)	0 (0.3%)
	AN	0 (0%)	0 (0.4%)	0 (0.5%)
	BN	0 (-0.2%)	0 (0.5%)	0 (0.7%)
	D	0 (0%)	0 (0.4%)	0 (0.4%)
	C	0 (-0.1%)	0 (-0.08%)	0 (0%)
	All	0 (0%)	0 (0.4%)	0 (0.4%)
MAR	W	0 (0.1%)	0 (0.4%)	0 (0.3%)
	AN	0 (-0.1%)	0 (0.1%)	0 (0.3%)
	BN	0 (0.2%)	0 (-0.7%)	0 (-0.9%)
	D	0 (-0.2%)	0 (-0.5%)	0 (-0.2%)
	C	0 (0.5%)	0 (0.8%)	0 (0.3%)
	All	0 (0.1%)	0 (0%)	0 (0%)
APR	W	0 (0.1%)	0 (0.3%)	0 (0.2%)
	AN	0 (0.1%)	0 (0.3%)	0 (0.2%)
	BN	0 (-0.1%)	0 (0.3%)	0 (0.4%)
	D	0 (-0.2%)	0 (0.5%)	0 (0.7%)
	C	0 (-0.1%)	0 (0.1%)	0 (0.3%)
	All	0 (0%)	0 (0.3%)	0 (0.3%)
MAY	W	0 (0%)	0 (0%)	0 (0%)
	AN	0 (-0.5%)	0 (0.1%)	0 (0.6%)
	BN	0 (-0.1%)	0 (0%)	0 (0.1%)
	D	0 (0%)	0 (0.3%)	0 (0.3%)
	C	0 (0.2%)	0 (0.3%)	0 (0%)
	All	0 (-0.1%)	0 (0.1%)	0 (0.2%)
JUN	W	0 (-0.7%)	0 (-0.1%)	0 (0.6%)
	AN	0 (-0.8%)	0 (0.5%)	1 (1.4%)
	BN	-1 (-1.2%)	0 (-0.1%)	1 (1.1%)
	D	0 (-0.3%)	0 (-0.3%)	0 (0%)
	C	0 (0.2%)	0 (-0.1%)	0 (-0.3%)
	All	0 (-0.6%)	0 (-0.1%)	0 (0.5%)
JUL	W	0 (0.1%)	0 (0.3%)	0 (0.2%)
	AN	0 (0%)	0 (0.4%)	0 (0.4%)
	BN	0 (0.1%)	0 (0.5%)	0 (0.3%)
	D	0 (0.5%)	0 (0.2%)	0 (-0.3%)
	C	1 (1.1%)	0 (0.4%)	0 (-0.7%)
	All	0 (0.3%)	0 (0.3%)	0 (0%)

State Water Board Alternative: Feather River at Fish Barrier Dam				
Month	**Water Year Type**	**NAA_ELT vs. H3_ELT**	**NAA_ELT vs. H3_ELT_SWRCB**	**H3_ELT vs. H3_ELT_SWRCB**
AUG	W	0 (0.5%)	0 (0.1%)	0 (-0.4%)
	AN	0 (0.3%)	0 (0.5%)	0 (0.2%)
	BN	0 (0.2%)	0 (0.5%)	0 (0.2%)
	D	0 (0.3%)	0 (-0.2%)	0 (-0.5%)
	C	-1 (-1.4%)	-2 (-2.5%)	-1 (-1.1%)
	All	0 (0.1%)	0 (-0.2%)	0 (-0.3%)
SEP	W	0 (0.4%)	0 (0.6%)	0 (0.2%)
	AN	0 (0.6%)	0 (0.8%)	0 (0.1%)
	BN	1 (1.5%)	0 (0.4%)	-1 (-1.1%)
	D	0 (0.2%)	-1 (-2.2%)	-1 (-2.4%)
	C	0 (-0.5%)	-2 (-3.2%)	-2 (-2.7%)
	All	0 (0.4%)	0 (-0.6%)	-1 (-1.1%)
OCT	W	0 (-0.2%)	0 (-0.2%)	0 (0%)
	AN	0 (0.1%)	0 (-0.5%)	0 (-0.6%)
	BN	0 (-0.4%)	0 (-0.8%)	0 (-0.4%)
	D	-1 (-1.5%)	-1 (-1.5%)	0 (-0.1%)
	C	0 (-0.8%)	-1 (-1%)	0 (-0.2%)
	All	0 (-0.6%)	0 (-0.8%)	0 (-0.2%)
NOV	W	0 (0%)	-1 (-1.4%)	-1 (-1.4%)
	AN	0 (0.1%)	-1 (-1.8%)	-1 (-1.9%)
	BN	0 (-0.1%)	-1 (-1.6%)	-1 (-1.6%)
	D	0 (0.6%)	-1 (-2.5%)	-2 (-3.1%)
	C	0 (-0.2%)	-1 (-1.7%)	-1 (-1.4%)
	All	0 (0.1%)	-1 (-1.8%)	-1 (-1.9%)
DEC	W	0 (-0.2%)	-1 (-1.1%)	0 (-0.9%)
	AN	0 (-0.3%)	-1 (-1.5%)	-1 (-1.2%)
	BN	0 (0.9%)	-1 (-2%)	-1 (-2.8%)
	D	0 (0.1%)	-1 (-2.1%)	-1 (-2.1%)
	C	1 (1.1%)	-1 (-2.5%)	-2 (-3.5%)
	All	0 (0.2%)	-1 (-1.7%)	-1 (-1.9%)

Water Year Type:
AN = above normal year
BN = below normal year
C = critical year
D = dry year
W = wet year

C.4.2.10 Feather River Low-Flow Channel (above Thermalito Afterbay)

Table C-55. Mean Monthly Water Temperatures (°F) for Alternative 4A Model Scenarios in the Feather River Low-Flow Channel (above Thermalito Afterbay), Year-Round

State Water Board Alternative: River Low-Flow Channel (above Thermalito Afterbay)				
Month	**Water Year Type**	**NAA_ELT**	**H3_ELT**	**H3_ELT_SWRCB**
JAN	W	49	49	49
	AN	49	49	49
	BN	49	48	49
	D	49	48	48
	C	49	49	49
	All	49	49	49
FEB	W	50	50	50
	AN	50	50	50
	BN	50	50	51
	D	51	51	51
	C	51	51	51
	All	50	50	51
MAR	W	51	51	52
	AN	52	52	52
	BN	53	53	53
	D	54	54	53
	C	54	54	54
	All	53	53	53
APR	W	54	54	54
	AN	55	55	56
	BN	56	56	56
	D	56	56	56
	C	56	56	56
	All	55	55	55
MAY	W	60	60	60
	AN	61	61	61
	BN	61	61	61
	D	61	61	61
	C	61	61	61
	All	61	61	61
JUN	W	64	64	64
	AN	65	65	65
	BN	65	64	65
	D	65	65	65
	C	64	64	64
	All	65	64	64
JUL	W	68	68	68
	AN	68	68	68
	BN	68	68	68
	D	68	68	68
	C	69	69	69
	All	68	68	68

State Water Board Alternative: River Low-Flow Channel (above Thermalito Afterbay)				
Month	**Water Year Type**	**NAA_ELT**	**H3_ELT**	**H3_ELT_SWRCB**
AUG	W	67	67	67
	AN	66	66	66
	BN	67	67	67
	D	67	67	66
	C	68	68	67
	All	67	67	67
SEP	W	60	60	60
	AN	60	60	60
	BN	61	61	61
	D	61	62	61
	C	62	62	61
	All	61	61	60
OCT	W	56	56	56
	AN	57	57	57
	BN	57	57	57
	D	57	57	57
	C	57	57	57
	All	57	57	57
NOV	W	53	53	53
	AN	55	55	54
	BN	54	54	53
	D	54	55	53
	C	54	54	53
	All	54	54	53
DEC	W	50	50	50
	AN	50	50	50
	BN	50	50	49
	D	50	50	50
	C	50	50	49
	All	50	50	49

Water Year Type:
AN = above normal year
BN = below normal year
C = critical year
D = dry year
W = wet year

Table C-56. Differences (°F)[a] (Percent Differences) between Pairs of Model Scenarios in Mean Monthly Water Temperatures in the Feather River Low-Flow Channel (above Thermalito Afterbay), Year-Round

State Water Board Alternative: River Low-Flow Channel (above Thermalito Afterbay)				
Month	**Water Year Type**	**NAA_ELT vs. H3_ELT**	**NAA_ELT vs. H3_ELT_SWRCB**	**H3_ELT vs. H3_ELT_SWRCB**
JAN	W	0 (0%)	0 (0.6%)	0 (0.5%)
	AN	0 (-0.2%)	0 (-0.3%)	0 (0%)
	BN	0 (-0.3%)	0 (0%)	0 (0.3%)
	D	0 (-0.3%)	0 (-0.22%)	0 (0.05%)
	C	0 (0.2%)	0 (-0.3%)	0 (-0.4%)
	All	0 (-0.1%)	0 (0%)	0 (0.2%)
FEB	W	0 (0.1%)	0 (0.4%)	0 (0.3%)
	AN	0 (0%)	0 (0.4%)	0 (0.4%)
	BN	0 (-0.1%)	0 (0.4%)	0 (0.6%)
	D	0 (0%)	0 (0.3%)	0 (0.3%)
	C	0 (-0.1%)	0 (-0.03%)	0 (0%)
	All	0 (0%)	0 (0.3%)	0 (0.3%)
MAR	W	0 (0.1%)	0 (0.3%)	0 (0.2%)
	AN	0 (0%)	0 (0.2%)	0 (0.2%)
	BN	0 (0.1%)	0 (-0.5%)	0 (-0.6%)
	D	0 (-0.2%)	0 (-0.3%)	0 (-0.2%)
	C	0 (0.3%)	0 (0.6%)	0 (0.2%)
	All	0 (0.1%)	0 (0%)	0 (0%)
APR	W	0 (0.1%)	0 (0.2%)	0 (0.1%)
	AN	0 (0.1%)	0 (0.2%)	0 (0.1%)
	BN	0 (0%)	0 (0.2%)	0 (0.2%)
	D	0 (-0.1%)	0 (0.3%)	0 (0.5%)
	C	0 (-0.1%)	0 (0.1%)	0 (0.3%)
	All	0 (0%)	0 (0.2%)	0 (0.2%)
MAY	W	0 (0%)	0 (0%)	0 (0%)
	AN	0 (-0.3%)	0 (0.1%)	0 (0.3%)
	BN	0 (-0.1%)	0 (0%)	0 (0%)
	D	0 (0%)	0 (0.2%)	0 (0.2%)
	C	0 (0.1%)	0 (0.1%)	0 (0%)
	All	0 (0%)	0 (0.1%)	0 (0.1%)
JUN	W	0 (-0.4%)	0 (-0.1%)	0 (0.3%)
	AN	0 (-0.5%)	0 (0.3%)	1 (0.8%)
	BN	0 (-0.7%)	0 (0%)	0 (0.7%)
	D	0 (-0.2%)	0 (-0.2%)	0 (0%)
	C	0 (0.2%)	0 (0%)	0 (-0.2%)
	All	0 (-0.3%)	0 (0%)	0 (0.3%)
JUL	W	0 (0%)	0 (0.2%)	0 (0.1%)
	AN	0 (0%)	0 (0.2%)	0 (0.2%)
	BN	0 (0.1%)	0 (0.2%)	0 (0.2%)
	D	0 (0.3%)	0 (0.1%)	0 (-0.2%)
	C	0 (0.6%)	0 (0.3%)	0 (-0.4%)
	All	0 (0.2%)	0 (0.2%)	0 (0%)

State Water Board Alternative: River Low-Flow Channel (above Thermalito Afterbay)				
Month	**Water Year Type**	**NAA_ELT vs. H3_ELT**	**NAA_ELT vs. H3_ELT_SWRCB**	**H3_ELT vs. H3_ELT_SWRCB**
AUG	W	0 (0.3%)	0 (0.1%)	0 (-0.2%)
	AN	0 (0.2%)	0 (0.3%)	0 (0.1%)
	BN	0 (0.1%)	0 (0.3%)	0 (0.1%)
	D	0 (0.2%)	0 (-0.1%)	0 (-0.3%)
	C	-1 (-0.9%)	-1 (-1.5%)	0 (-0.7%)
	All	0 (0%)	0 (-0.1%)	0 (-0.2%)
SEP	W	0 (0.2%)	0 (0.4%)	0 (0.2%)
	AN	0 (0.4%)	0 (0.5%)	0 (0.1%)
	BN	1 (1%)	0 (0.2%)	0 (-0.7%)
	D	0 (0.2%)	-1 (-1.4%)	-1 (-1.6%)
	C	0 (-0.3%)	-1 (-2.2%)	-1 (-1.9%)
	All	0 (0.3%)	0 (-0.4%)	0 (-0.7%)
OCT	W	0 (-0.1%)	0 (-0.2%)	0 (-0.1%)
	AN	0 (0.1%)	0 (-0.4%)	0 (-0.5%)
	BN	0 (-0.3%)	0 (-0.7%)	0 (-0.3%)
	D	-1 (-1.1%)	-1 (-1.2%)	0 (-0.1%)
	C	0 (-0.6%)	0 (-0.7%)	0 (-0.1%)
	All	0 (-0.4%)	0 (-0.6%)	0 (-0.2%)
NOV	W	0 (0%)	-1 (-1.2%)	-1 (-1.2%)
	AN	0 (0.1%)	-1 (-1.5%)	-1 (-1.6%)
	BN	0 (-0.1%)	-1 (-1.3%)	-1 (-1.2%)
	D	0 (0.5%)	-1 (-2.1%)	-1 (-2.6%)
	C	0 (-0.2%)	-1 (-1.4%)	-1 (-1.2%)
	All	0 (0.1%)	-1 (-1.5%)	-1 (-1.6%)
DEC	W	0 (-0.2%)	0 (-0.9%)	0 (-0.8%)
	AN	0 (-0.3%)	-1 (-1.3%)	0 (-1%)
	BN	0 (0.7%)	-1 (-1.7%)	-1 (-2.4%)
	D	0 (0%)	-1 (-1.8%)	-1 (-1.8%)
	C	0 (1%)	-1 (-2.1%)	-2 (-3.1%)
	All	0 (0.2%)	-1 (-1.5%)	-1 (-1.7%)

Water Year Type:
AN = above normal year
BN = below normal year
C = critical year
D = dry year
W = wet year

C.4.2.11 Feather River High-Flow Channel (below Thermalito Afterbay)

Table C-57. Mean Monthly Water Temperatures (°F) for Alternative 4A Model Scenarios in the Feather River High-Flow Channel (below Thermalito Afterbay), Year-Round

State Water Board Alternative: Feather River High-Flow Channel (below Thermalito Afterbay)				
Month	**Water Year Type**	**NAA_ELT**	**H3_ELT**	**H3_ELT_SWRCB**
JAN	W	48	48	49
	AN	48	48	48
	BN	48	47	48
	D	47	47	47
	C	48	48	48
	All	48	48	48
FEB	W	50	50	50
	AN	51	51	51
	BN	51	51	51
	D	51	51	52
	C	52	52	52
	All	51	51	51
MAR	W	52	52	52
	AN	53	53	52
	BN	55	55	54
	D	55	56	55
	C	55	55	55
	All	54	54	54
APR	W	56	56	56
	AN	58	58	58
	BN	58	58	58
	D	58	59	59
	C	58	58	58
	All	57	57	58
MAY	W	62	62	62
	AN	64	63	63
	BN	64	64	64
	D	64	64	64
	C	65	65	65
	All	63	63	63
JUN	W	67	66	67
	AN	69	67	69
	BN	69	66	68
	D	69	69	69
	C	69	69	69
	All	68	67	68
JUL	W	70	70	70
	AN	68	68	69
	BN	69	69	71
	D	69	70	70
	C	72	74	74
	All	70	70	71

State Water Board Alternative: Feather River High-Flow Channel (below Thermalito Afterbay)				
Month	**Water Year Type**	**NAA_ELT**	**H3_ELT**	**H3_ELT_SWRCB**
AUG	W	70	70	70
	AN	68	69	69
	BN	69	70	71
	D	69	71	70
	C	72	71	72
	All	70	70	70
SEP	W	62	63	63
	AN	62	64	64
	BN	66	65	66
	D	65	64	65
	C	66	66	66
	All	64	64	65
OCT	W	60	60	60
	AN	61	61	60
	BN	61	60	60
	D	60	59	59
	C	60	60	60
	All	60	60	60
NOV	W	54	54	54
	AN	55	55	54
	BN	54	54	54
	D	54	54	54
	C	55	55	54
	All	54	54	54
DEC	W	49	49	49
	AN	49	49	49
	BN	48	49	48
	D	49	49	48
	C	48	48	47
	All	49	49	48
Water Year Type: AN = above normal year BN = below normal year C = critical year D = dry year W = wet year				

Table C-58. Differences (°F)[a] (Percent Differences) between Pairs of Model Scenarios in Mean Monthly Water Temperatures in the Feather River High-Flow Channel (below Thermalito Afterbay), Year-Round

State Water Board Alternative: Feather River High-Flow Channel (below Thermalito Afterbay)				
Month	**Water Year Type**	**NAA_ELT vs. H3_ELT**	**NAA_ELT vs. H3_ELT_SWRCB**	**H3_ELT vs. H3_ELT_SWRCB**
JAN	W	0 (-0.1%)	0 (0.7%)	0 (0.8%)
	AN	0 (-0.2%)	0 (0%)	0 (0.2%)
	BN	0 (-0.4%)	0 (0%)	0 (0.4%)
	D	0 (0.2%)	0 (-0.02%)	0 (-0.2%)
	C	0 (-0.2%)	0 (-0.1%)	0 (0.1%)
	All	0 (-0.1%)	0 (0.2%)	0 (0.3%)
FEB	W	0 (0%)	0 (0.2%)	0 (0.1%)
	AN	0 (-0.4%)	0 (-0.2%)	0 (0.3%)
	BN	0 (0.1%)	0 (0.2%)	0 (0.1%)
	D	0 (0.1%)	0 (0.3%)	0 (0.2%)
	C	0 (0%)	0 (0.14%)	0 (0.1%)
	All	0 (0%)	0 (0.1%)	0 (0.1%)
MAR	W	0 (0.1%)	0 (0.2%)	0 (0.1%)
	AN	0 (0.1%)	0 (-0.6%)	0 (-0.7%)
	BN	0 (0.4%)	0 (-0.2%)	0 (-0.6%)
	D	0 (0.2%)	0 (0.1%)	0 (-0.2%)
	C	0 (0.4%)	0 (0%)	0 (-0.4%)
	All	0 (0.2%)	0 (0%)	0 (-0.3%)
APR	W	0 (0%)	0 (0.1%)	0 (0.1%)
	AN	0 (0%)	0 (0.1%)	0 (0.1%)
	BN	0 (0%)	0 (0.4%)	0 (0.5%)
	D	0 (0.4%)	0 (0.3%)	0 (-0.2%)
	C	0 (0.3%)	0 (0.3%)	0 (0%)
	All	0 (0.1%)	0 (0.2%)	0 (0.1%)
MAY	W	0 (0%)	0 (0%)	0 (0%)
	AN	0 (-0.6%)	0 (-0.1%)	0 (0.5%)
	BN	0 (-0.1%)	0 (0.2%)	0 (0.4%)
	D	0 (-0.1%)	0 (-0.1%)	0 (0%)
	C	0 (-0.1%)	0 (-0.1%)	0 (0%)
	All	0 (-0.1%)	0 (0%)	0 (0.1%)
JUN	W	-1 (-1.7%)	0 (-0.2%)	1 (1.5%)
	AN	-2 (-2.7%)	0 (0.3%)	2 (3.1%)
	BN	-2 (-3.5%)	0 (-0.2%)	2 (3.4%)
	D	-1 (-1.3%)	-1 (-0.9%)	0 (0.4%)
	C	0 (0.1%)	0 (-0.2%)	0 (-0.3%)
	All	-1 (-1.8%)	0 (-0.3%)	1 (1.5%)
JUL	W	0 (0.4%)	1 (1.1%)	0 (0.7%)
	AN	0 (-0.1%)	1 (1.5%)	1 (1.7%)
	BN	0 (0.4%)	1 (2.1%)	1 (1.7%)
	D	1 (1.6%)	1 (0.9%)	-1 (-0.7%)
	C	3 (3.5%)	2 (2.5%)	-1 (-1%)
	All	1 (1.1%)	1 (1.5%)	0 (0.4%)

State Water Board Alternative: Feather River High-Flow Channel (below Thermalito Afterbay)				
Month	**Water Year Type**	**NAA_ELT vs. H3_ELT**	**NAA_ELT vs. H3_ELT_SWRCB**	**H3_ELT vs. H3_ELT_SWRCB**
AUG	W	0 (0.4%)	0 (0.4%)	0 (0.1%)
	AN	1 (0.9%)	1 (1.7%)	1 (0.8%)
	BN	1 (0.8%)	1 (1.9%)	1 (1.1%)
	D	2 (2.2%)	1 (1.1%)	-1 (-1%)
	C	-1 (-0.9%)	0 (-0.1%)	1 (0.8%)
	All	0 (0.7%)	1 (0.9%)	0 (0.2%)
SEP	W	1 (1.9%)	2 (2.9%)	1 (1%)
	AN	1 (2.4%)	2 (2.9%)	0 (0.6%)
	BN	-1 (-1.6%)	0 (0.2%)	1 (1.9%)
	D	0 (-0.4%)	1 (1.4%)	1 (1.8%)
	C	0 (0.5%)	0 (0.4%)	0 (-0.2%)
	All	0 (0.6%)	1 (1.7%)	1 (1.1%)
OCT	W	0 (-0.2%)	0 (0.3%)	0 (0.5%)
	AN	0 (-0.1%)	0 (-0.5%)	0 (-0.5%)
	BN	0 (-0.4%)	0 (-0.2%)	0 (0.2%)
	D	0 (-0.3%)	0 (-0.4%)	0 (0%)
	C	0 (0.2%)	0 (0.4%)	0 (0.2%)
	All	0 (-0.2%)	0 (0%)	0 (0.1%)
NOV	W	0 (0.1%)	0 (-0.6%)	0 (-0.6%)
	AN	0 (0%)	-1 (-1.2%)	-1 (-1.3%)
	BN	0 (0%)	-1 (-1.1%)	-1 (-1%)
	D	0 (0.1%)	-1 (-1.5%)	-1 (-1.7%)
	C	0 (0%)	0 (-0.8%)	0 (-0.8%)
	All	0 (0.1%)	-1 (-1%)	-1 (-1%)
DEC	W	0 (-0.2%)	0 (-0.5%)	0 (-0.4%)
	AN	0 (-0.2%)	0 (-1%)	0 (-0.8%)
	BN	0 (0.5%)	-1 (-1.1%)	-1 (-1.5%)
	D	0 (0.3%)	-1 (-1.1%)	-1 (-1.4%)
	C	0 (-0.3%)	-1 (-1.5%)	-1 (-1.2%)
	All	0 (0%)	0 (-0.9%)	0 (-1%)

Water Year Type:
AN = above normal year
BN = below normal year
C = critical year
D = dry year
W = wet year

C.4.2.12 Feather River at Gridley

Table C-59. Mean Monthly Water Temperatures (°F) for Alternative 4A Model Scenarios in the Feather River at Gridley Dam, Year-Round

Alternative 5A: Feather River at Gridley				
Month	**Water Year Type**	**NAA_ELT**	**H3_ELT**	**H3_ELT_State Water Board**
JAN	W	48	48	49
	AN	48	48	48
	BN	47	47	47
	D	47	47	47
	C	48	48	48
	All	48	48	48
FEB	W	50	50	50
	AN	51	51	51
	BN	51	51	51
	D	52	52	52
	C	52	52	53
	All	51	51	51
MAR	W	52	52	52
	AN	53	53	53
	BN	55	55	55
	D	56	56	56
	C	56	56	56
	All	54	54	54
APR	W	56	56	56
	AN	59	59	59
	BN	59	59	60
	D	60	60	60
	C	59	60	60
	All	58	58	58
MAY	W	63	63	63
	AN	65	64	65
	BN	65	65	65
	D	66	65	66
	C	66	66	66
	All	65	65	65
JUN	W	68	67	68
	AN	70	68	71
	BN	70	67	70
	D	71	70	70
	C	70	70	70
	All	70	68	69
JUL	W	71	71	71
	AN	69	69	70
	BN	70	70	71
	D	70	71	71
	C	73	75	74
	All	71	71	72

Alternative 5A: Feather River at Gridley				
Month	**Water Year Type**	**NAA_ELT**	**H3_ELT**	**H3_ELT_State Water Board**
AUG	W	71	71	71
	AN	69	69	70
	BN	70	71	72
	D	70	72	71
	C	73	73	73
	All	71	71	71
SEP	W	62	64	64
	AN	63	64	65
	BN	67	66	67
	D	66	66	67
	C	67	67	67
	All	65	65	66
OCT	W	60	60	60
	AN	61	61	61
	BN	61	61	61
	D	60	60	60
	C	61	61	61
	All	61	60	61
NOV	W	54	54	54
	AN	55	55	55
	BN	54	54	54
	D	54	54	54
	C	55	55	54
	All	54	54	54
DEC	W	49	49	49
	AN	49	49	49
	BN	48	48	48
	D	48	49	48
	C	48	48	47
	All	49	49	48

Water Year Type:
AN = above normal year
BN = below normal year
C = critical year
D = dry year
W = wet year

Table C-60. Differences (°F)[a] (Percent Differences) between Pairs of Model Scenarios in Mean Monthly Water Temperatures in the Feather River at Gridley, Year-Round

Alternative 5A: Feather River at Gridley				
Month	**Water Year Type**	**NAA_ELT vs. H3_ELT**	**NAA_ELT vs. H3_ELT_SWRCB**	**H3_ELT vs. H3_ELT_SWRCB**
JAN	W	0 (-0.1%)	0 (0.6%)	0 (0.7%)
	AN	0 (-0.2%)	0 (0%)	0 (0.2%)
	BN	0 (-0.5%)	0 (0%)	0 (0.4%)
	D	0 (0.1%)	0 (0%)	0 (0%)
	C	0 (-0.2%)	0 (-0.2%)	0 (0%)
	All	0 (-0.1%)	0 (0.2%)	0 (0.3%)
FEB	W	0 (0%)	0 (0.1%)	0 (0.1%)
	AN	0 (-0.4%)	0 (-0.2%)	0 (0.2%)
	BN	0 (0.1%)	0 (0.2%)	0 (0.1%)
	D	0 (0.1%)	0 (0.2%)	0 (0.2%)
	C	0 (0%)	0 (0.08%)	0 (0.1%)
	All	0 (0%)	0 (0.1%)	0 (0.1%)
MAR	W	0 (0.1%)	0 (0.2%)	0 (0%)
	AN	0 (0.1%)	0 (-0.7%)	0 (-0.8%)
	BN	0 (0.4%)	0 (-0.3%)	0 (-0.8%)
	D	0 (0.1%)	0 (-0.1%)	0 (-0.2%)
	C	0 (0.3%)	0 (0%)	0 (-0.3%)
	All	0 (0.2%)	0 (-0.1%)	0 (-0.3%)
APR	W	0 (0%)	0 (0.1%)	0 (0.1%)
	AN	0 (0%)	0 (0.1%)	0 (0.1%)
	BN	0 (0%)	0 (0.3%)	0 (0.3%)
	D	0 (0.2%)	0 (0.3%)	0 (0%)
	C	0 (0.1%)	0 (0.2%)	0 (0.1%)
	All	0 (0.1%)	0 (0.2%)	0 (0.1%)
MAY	W	0 (0%)	0 (0%)	0 (0%)
	AN	-1 (-0.8%)	0 (0%)	1 (0.8%)
	BN	0 (-0.1%)	0 (0.1%)	0 (0.3%)
	D	0 (-0.2%)	0 (0.1%)	0 (0.2%)
	C	0 (0%)	0 (0%)	0 (0%)
	All	0 (-0.2%)	0 (0%)	0 (0.2%)
JUN	W	-1 (-1.9%)	0 (-0.3%)	1 (1.6%)
	AN	-2 (-2.9%)	0 (0.6%)	2 (3.5%)
	BN	-3 (-3.8%)	0 (-0.2%)	2 (3.7%)
	D	-1 (-1.3%)	-1 (-0.9%)	0 (0.4%)
	C	0 (0.2%)	0 (-0.2%)	0 (-0.4%)
	All	-1 (-1.9%)	0 (-0.3%)	1 (1.7%)
JUL	W	0 (0.4%)	1 (1.1%)	0 (0.7%)
	AN	0 (-0.1%)	1 (1.6%)	1 (1.7%)
	BN	0 (0.5%)	2 (2.2%)	1 (1.7%)
	D	1 (1.7%)	1 (0.9%)	-1 (-0.8%)
	C	3 (3.6%)	2 (2.4%)	-1 (-1.1%)
	All	1 (1.1%)	1 (1.5%)	0 (0.4%)

Alternative 5A: Feather River at Gridley				
Month	**Water Year Type**	**NAA_ELT vs. H3_ELT**	**NAA_ELT vs. H3_ELT_SWRCB**	**H3_ELT vs. H3_ELT_SWRCB**
AUG	W	0 (0.5%)	0 (0.4%)	0 (-0.1%)
	AN	1 (0.9%)	1 (1.7%)	1 (0.8%)
	BN	1 (0.7%)	1 (1.8%)	1 (1.1%)
	D	2 (2.3%)	1 (1.1%)	-1 (-1.1%)
	C	-1 (-0.8%)	0 (-0.6%)	0 (0.2%)
	All	1 (0.8%)	1 (0.8%)	0 (0%)
SEP	W	1 (1.9%)	2 (2.9%)	1 (1%)
	AN	2 (2.4%)	2 (2.9%)	0 (0.5%)
	BN	0 (-0.6%)	0 (0.4%)	1 (1%)
	D	0 (-0.2%)	0 (0.7%)	1 (0.9%)
	C	0 (0.4%)	0 (0%)	0 (-0.4%)
	All	1 (0.8%)	1 (1.5%)	0 (0.7%)
OCT	W	0 (-0.2%)	0 (0.3%)	0 (0.5%)
	AN	0 (-0.1%)	0 (-0.4%)	0 (-0.3%)
	BN	0 (-0.3%)	0 (0%)	0 (0.3%)
	D	0 (-0.4%)	0 (-0.2%)	0 (0.2%)
	C	0 (0.1%)	0 (0.3%)	0 (0.2%)
	All	0 (-0.2%)	0 (0%)	0 (0.3%)
NOV	W	0 (0%)	0 (-0.6%)	0 (-0.6%)
	AN	0 (0.1%)	-1 (-1.1%)	-1 (-1.1%)
	BN	0 (0%)	0 (-0.9%)	0 (-0.9%)
	D	0 (0.1%)	-1 (-1.3%)	-1 (-1.5%)
	C	0 (0%)	0 (-0.7%)	0 (-0.7%)
	All	0 (0%)	0 (-0.9%)	-1 (-0.9%)
DEC	W	0 (-0.2%)	0 (-0.5%)	0 (-0.3%)
	AN	0 (-0.2%)	0 (-1%)	0 (-0.8%)
	BN	0 (0.4%)	0 (-1%)	-1 (-1.4%)
	D	0 (0.3%)	0 (-1%)	-1 (-1.3%)
	C	0 (-0.3%)	-1 (-1.4%)	-1 (-1.2%)
	All	0 (0%)	0 (-0.9%)	0 (-0.9%)

[a] Red boxes indicate that water temperatures under the alternative are more than 5% greater than water temperatures under the baseline; green boxes indicate that water temperatures under the alternative are more than 5% lower than water temperatures under the baseline.

Water Year Type:
AN = above normal year
BN = below normal year
C = critical year
D = dry year
W = wet year

C.4.2.13 Feather River at Honcut Creek

Table C-61. Mean Monthly Water Temperatures (°F) for Alternative 4A Model Scenarios in the Feather River at Honcut Creek, Year-Round

State Water Board Alternative: Feather River at Honcut Creek				
Month	**Water Year Type**	**NAA_ELT**	**H3_ELT**	**H3_ELT_SWRCB**
JAN	W	48	48	49
	AN	48	48	48
	BN	47	47	47
	D	47	47	47
	C	48	47	47
	All	48	48	48
FEB	W	50	50	50
	AN	51	51	51
	BN	51	51	51
	D	52	52	52
	C	53	53	53
	All	51	51	51
MAR	W	53	53	53
	AN	53	53	53
	BN	55	55	55
	D	56	56	56
	C	56	56	56
	All	54	55	54
APR	W	57	57	57
	AN	60	60	60
	BN	60	60	60
	D	61	61	61
	C	61	60	61
	All	59	59	59
MAY	W	64	64	64
	AN	66	65	66
	BN	66	66	66
	D	66	66	67
	C	67	67	67
	All	66	65	66
JUN	W	69	68	69
	AN	71	69	71
	BN	71	68	70
	D	71	70	71
	C	71	71	71
	All	70	69	70
JUL	W	71	72	72
	AN	70	70	71
	BN	70	71	72
	D	71	72	71
	C	73	76	75
	All	71	72	72

State Water Board Alternative: Feather River at Honcut Creek				
Month	**Water Year Type**	**NAA_ELT**	**H3_ELT**	**H3_ELT_SWRCB**
AUG	W	71	72	72
	AN	69	70	71
	BN	71	71	72
	D	71	72	71
	C	74	73	73
	All	71	72	72
SEP	W	63	64	65
	AN	63	65	65
	BN	67	67	68
	D	67	67	67
	C	68	68	68
	All	65	66	66
OCT	W	60	60	61
	AN	61	61	61
	BN	61	61	61
	D	60	60	60
	C	61	61	61
	All	61	61	61
NOV	W	54	54	54
	AN	55	55	55
	BN	54	54	54
	D	54	54	54
	C	55	55	54
	All	54	54	54
DEC	W	49	49	49
	AN	49	49	48
	BN	48	48	48
	D	48	48	48
	C	47	47	47
	All	48	48	48

Water Year Type:
AN = above normal year
BN = below normal year
C = critical year
D = dry year
W = wet year

Table C-62. Differences (°F)[a] (Percent Differences) between Pairs of Model Scenarios in Mean Monthly Water Temperatures in the Feather River at Honcut Creek, Year-Round

State Water Board Alternative: Feather River at Honcut Creek				
Month	**Water Year Type**	**NAA_ELT vs. H3_ELT**	**NAA_ELT vs. H3_ELT_SWRCB**	**H3_ELT vs. H3_ELT_SWRCB**
JAN	W	0 (-0.1%)	0 (0.7%)	0 (0.8%)
	AN	0 (-0.2%)	0 (0%)	0 (0.1%)
	BN	0 (-0.4%)	0 (0%)	0 (0.4%)
	D	0 (0.1%)	0 (0%)	0 (-0.1%)
	C	0 (-0.2%)	0 (-0.2%)	0 (0%)
	All	0 (-0.1%)	0 (0.2%)	0 (0.3%)
FEB	W	0 (0.1%)	0 (0.1%)	0 (0.1%)
	AN	0 (-0.4%)	0 (-0.3%)	0 (0.1%)
	BN	0 (0.1%)	0 (0.1%)	0 (0%)
	D	0 (0.1%)	0 (0.2%)	0 (0.1%)
	C	0 (0%)	0 (0.09%)	0 (0.1%)
	All	0 (0%)	0 (0.1%)	0 (0.1%)
MAR	W	0 (0.1%)	0 (0.2%)	0 (0%)
	AN	0 (0.1%)	0 (-0.7%)	0 (-0.8%)
	BN	0 (0.4%)	0 (-0.5%)	0 (-0.9%)
	D	0 (0%)	0 (-0.2%)	0 (-0.3%)
	C	0 (0.3%)	0 (0.1%)	0 (-0.2%)
	All	0 (0.2%)	0 (-0.2%)	0 (-0.3%)
APR	W	0 (0%)	0 (0.1%)	0 (0.1%)
	AN	0 (0%)	0 (0.1%)	0 (0%)
	BN	0 (0%)	0 (0.2%)	0 (0.2%)
	D	0 (0%)	0 (0.3%)	0 (0.2%)
	C	0 (-0.1%)	0 (0%)	0 (0.1%)
	All	0 (0%)	0 (0.1%)	0 (0.1%)
MAY	W	0 (0%)	0 (0%)	0 (0%)
	AN	-1 (-0.9%)	0 (0%)	1 (1%)
	BN	0 (-0.2%)	0 (0.1%)	0 (0.2%)
	D	0 (-0.2%)	0 (0.2%)	0 (0.4%)
	C	0 (0.1%)	0 (0.1%)	0 (0%)
	All	0 (-0.2%)	0 (0.1%)	0 (0.3%)
JUN	W	-1 (-1.9%)	0 (-0.3%)	1 (1.7%)
	AN	-2 (-2.9%)	0 (0.7%)	3 (3.7%)
	BN	-3 (-3.8%)	0 (-0.3%)	3 (3.7%)
	D	-1 (-1.2%)	-1 (-0.8%)	0 (0.4%)
	C	0 (0.2%)	0 (-0.2%)	0 (-0.5%)
	All	-1 (-1.9%)	0 (-0.3%)	1 (1.7%)
JUL	W	0 (0.4%)	1 (1.1%)	0 (0.7%)
	AN	0 (-0.1%)	1 (1.6%)	1 (1.7%)
	BN	0 (0.5%)	2 (2.2%)	1 (1.7%)
	D	1 (1.7%)	1 (0.9%)	-1 (-0.8%)
	C	3 (3.5%)	2 (2.4%)	-1 (-1.1%)
	All	1 (1.1%)	1 (1.5%)	0 (0.4%)

State Water Board Alternative: Feather River at Honcut Creek				
Month	**Water Year Type**	**NAA_ELT vs. H3_ELT**	**NAA_ELT vs. H3_ELT_SWRCB**	**H3_ELT vs. H3_ELT_SWRCB**
AUG	W	0 (0.6%)	0 (0.4%)	0 (-0.2%)
	AN	1 (0.9%)	1 (1.8%)	1 (0.9%)
	BN	1 (0.7%)	1 (1.8%)	1 (1.1%)
	D	2 (2.2%)	1 (1%)	-1 (-1.1%)
	C	-1 (-0.8%)	-1 (-1%)	0 (-0.2%)
	All	1 (0.8%)	1 (0.8%)	0 (0%)
SEP	W	1 (2%)	2 (3%)	1 (1%)
	AN	2 (2.4%)	2 (3%)	0 (0.5%)
	BN	0 (0%)	0 (0.4%)	0 (0.4%)
	D	0 (0%)	0 (0.1%)	0 (0.2%)
	C	0 (0.1%)	0 (-0.4%)	0 (-0.5%)
	All	1 (0.9%)	1 (1.3%)	0 (0.4%)
OCT	W	0 (-0.2%)	0 (0.4%)	0 (0.5%)
	AN	0 (-0.2%)	0 (-0.3%)	0 (-0.1%)
	BN	0 (-0.3%)	0 (0.1%)	0 (0.5%)
	D	0 (-0.5%)	0 (0%)	0 (0.4%)
	C	0 (0%)	0 (0.1%)	0 (0.1%)
	All	0 (-0.2%)	0 (0.1%)	0 (0.3%)
NOV	W	0 (0%)	0 (-0.5%)	0 (-0.5%)
	AN	0 (0.1%)	-1 (-1%)	-1 (-1.1%)
	BN	0 (0%)	0 (-0.8%)	0 (-0.8%)
	D	0 (0.2%)	-1 (-1.2%)	-1 (-1.4%)
	C	0 (0.1%)	0 (-0.7%)	0 (-0.7%)
	All	0 (0.1%)	0 (-0.8%)	0 (-0.9%)
DEC	W	0 (-0.2%)	0 (-0.4%)	0 (-0.2%)
	AN	0 (-0.2%)	0 (-1%)	0 (-0.7%)
	BN	0 (0.4%)	0 (-0.9%)	-1 (-1.3%)
	D	0 (0.3%)	0 (-1%)	-1 (-1.3%)
	C	0 (-0.1%)	-1 (-1.3%)	-1 (-1.2%)
	All	0 (0%)	0 (-0.8%)	0 (-0.8%)

Water Year Type:
AN = above normal year
BN = below normal year
C = critical year
D = dry year
W = wet year

C.4.2.14 Feather River at the Confluence with the Sacramento River

Table C-63. Mean Monthly Water Temperatures (°F) for Alternative 4A Model Scenarios in the Feather River at the Confluence with the Sacramento River, Year-Round

State Water Board Alternative: Feather River at the Confluence with the Sacramento River				
Month	**Water Year Type**	**NAA_ELT**	**H3_ELT**	**H3_ELT_SWRCB**
JAN	W	48	47	48
	AN	47	47	47
	BN	46	46	46
	D	46	46	46
	C	46	46	46
	All	47	47	47
FEB	W	51	51	51
	AN	51	51	51
	BN	51	51	51
	D	51	51	51
	C	52	52	52
	All	51	51	51
MAR	W	54	54	54
	AN	55	55	55
	BN	56	56	55
	D	56	56	56
	C	57	57	57
	All	55	55	55
APR	W	59	59	59
	AN	61	61	61
	BN	61	61	61
	D	63	63	63
	C	64	64	64
	All	61	61	61
MAY	W	66	66	66
	AN	68	68	68
	BN	68	68	68
	D	69	69	70
	C	70	70	70
	All	68	68	68
JUN	W	72	71	72
	AN	73	72	74
	BN	74	72	73
	D	75	74	74
	C	74	74	74
	All	73	72	73
JUL	W	75	75	75
	AN	74	73	74
	BN	74	75	76
	D	75	75	75
	C	77	79	78
	All	75	75	76

State Water Board Alternative: Feather River at the Confluence with the Sacramento River				
Month	**Water Year Type**	**NAA_ELT**	**H3_ELT**	**H3_ELT_SWRCB**
AUG	W	74	75	75
	AN	72	73	73
	BN	74	74	74
	D	74	75	74
	C	77	76	76
	All	74	75	75
SEP	W	68	69	70
	AN	68	69	69
	BN	71	72	71
	D	72	72	72
	C	72	72	71
	All	70	71	71
OCT	W	62	62	62
	AN	63	63	63
	BN	63	63	63
	D	62	62	62
	C	63	63	63
	All	62	62	63
NOV	W	53	53	53
	AN	54	54	54
	BN	54	54	53
	D	53	53	53
	C	54	54	54
	All	53	54	53
DEC	W	48	48	48
	AN	48	48	48
	BN	47	47	47
	D	47	47	47
	C	46	46	46
	All	47	47	47

Water Year Type:
AN = above normal year
BN = below normal year
C = critical year
D = dry year
W = wet year

Table C-64. Differences (°F)[a] (Percent Differences) between Pairs of Model Scenarios in Mean Monthly Water Temperatures in the Feather River at the Confluence with the Sacramento River, Year-Round

State Water Board Alternative: Feather River at the Confluence with the Sacramento River				
Month	**Water Year Type**	**NAA_ELT vs. H3_ELT**	**NAA_ELT vs. H3_ELT_SWRCB**	**H3_ELT vs. H3_ELT_SWRCB**
JAN	W	0 (-0.1%)	0 (0.5%)	0 (0.5%)
	AN	0 (-0.1%)	0 (0%)	0 (0.1%)
	BN	0 (-0.2%)	0 (0.1%)	0 (0.4%)
	D	0 (-0.1%)	0 (-0.1%)	0 (0%)
	C	0 (-0.1%)	0 (-0.2%)	0 (-0.1%)
	All	0 (-0.1%)	0 (0.1%)	0 (0.2%)
FEB	W	0 (0.1%)	0 (0.1%)	0 (0%)
	AN	0 (0.1%)	0 (0.1%)	0 (0%)
	BN	0 (0%)	0 (0.2%)	0 (0.2%)
	D	0 (0%)	0 (0%)	0 (0%)
	C	0 (0%)	0 (0.1%)	0 (0.1%)
	All	0 (0%)	0 (0.1%)	0 (0.1%)
MAR	W	0 (0%)	0 (0%)	0 (0%)
	AN	0 (0%)	0 (-0.3%)	0 (-0.3%)
	BN	0 (0.1%)	0 (-0.2%)	0 (-0.2%)
	D	0 (0%)	0 (0%)	0 (0%)
	C	0 (0%)	0 (-0.1%)	0 (-0.1%)
	All	0 (0%)	0 (-0.1%)	0 (-0.1%)
APR	W	0 (0%)	0 (0%)	0 (0%)
	AN	0 (0%)	0 (0%)	0 (0%)
	BN	0 (0%)	0 (0%)	0 (0%)
	D	0 (0%)	0 (0.1%)	0 (0.1%)
	C	0 (-0.2%)	0 (-0.1%)	0 (0.1%)
	All	0 (0%)	0 (0%)	0 (0.1%)
MAY	W	0 (0%)	0 (0%)	0 (0%)
	AN	0 (-0.5%)	0 (0%)	0 (0.5%)
	BN	0 (-0.1%)	0 (0%)	0 (0.1%)
	D	0 (-0.2%)	0 (0.2%)	0 (0.4%)
	C	0 (0.2%)	0 (0.2%)	0 (0%)
	All	0 (-0.1%)	0 (0.1%)	0 (0.2%)
JUN	W	-1 (-1%)	0 (-0.1%)	1 (0.9%)
	AN	-1 (-1.8%)	0 (0.5%)	2 (2.3%)
	BN	-2 (-2.5%)	0 (-0.2%)	2 (2.4%)
	D	-1 (-0.9%)	0 (-0.6%)	0 (0.3%)
	C	0 (0.2%)	0 (-0.2%)	0 (-0.4%)
	All	-1 (-1.2%)	0 (-0.2%)	1 (1%)
JUL	W	0 (0.4%)	1 (0.7%)	0 (0.4%)
	AN	0 (-0.1%)	1 (1%)	1 (1.1%)
	BN	0 (0.3%)	1 (1.6%)	1 (1.3%)
	D	1 (1.3%)	1 (0.7%)	0 (-0.6%)
	C	2 (2.5%)	1 (1.7%)	-1 (-0.8%)
	All	1 (0.8%)	1 (1.1%)	0 (0.2%)

State Water Board Alternative: Feather River at the Confluence with the Sacramento River				
Month	**Water Year Type**	**NAA_ELT vs. H3_ELT**	**NAA_ELT vs. H3_ELT_SWRCB**	**H3_ELT vs. H3_ELT_SWRCB**
AUG	W	0 (0.6%)	0 (0.4%)	0 (-0.2%)
	AN	0 (0.5%)	1 (1%)	0 (0.5%)
	BN	0 (0.4%)	1 (1.1%)	1 (0.7%)
	D	1 (1.4%)	0 (0.6%)	-1 (-0.8%)
	C	0 (-0.6%)	-1 (-1%)	0 (-0.3%)
	All	0 (0.6%)	0 (0.5%)	0 (-0.1%)
SEP	W	1 (1.7%)	2 (2.4%)	1 (0.7%)
	AN	1 (1.8%)	1 (2.2%)	0 (0.3%)
	BN	1 (1%)	0 (0.4%)	0 (-0.7%)
	D	0 (0.2%)	-1 (-0.7%)	-1 (-0.9%)
	C	0 (-0.3%)	-1 (-0.9%)	0 (-0.6%)
	All	1 (1%)	1 (0.8%)	0 (-0.1%)
OCT	W	0 (-0.2%)	0 (0.4%)	0 (0.6%)
	AN	0 (-0.2%)	0 (0.1%)	0 (0.2%)
	BN	0 (-0.2%)	0 (0.4%)	0 (0.6%)
	D	0 (-0.3%)	0 (0.5%)	1 (0.8%)
	C	0 (0.1%)	0 (0%)	0 (-0.1%)
	All	0 (-0.2%)	0 (0.3%)	0 (0.5%)
NOV	W	0 (0%)	0 (-0.1%)	0 (-0.1%)
	AN	0 (0%)	0 (-0.3%)	0 (-0.3%)
	BN	0 (0%)	0 (-0.3%)	0 (-0.3%)
	D	0 (0.2%)	0 (-0.3%)	0 (-0.5%)
	C	0 (0.2%)	0 (-0.1%)	0 (-0.3%)
	All	0 (0.1%)	0 (-0.2%)	0 (-0.3%)
DEC	W	0 (-0.2%)	0 (-0.1%)	0 (0.2%)
	AN	0 (-0.3%)	0 (-0.6%)	0 (-0.3%)
	BN	0 (0.2%)	0 (-0.6%)	0 (-0.7%)
	D	0 (0.7%)	0 (0.1%)	0 (-0.6%)
	C	0 (0.9%)	0 (0.1%)	0 (-0.7%)
	All	0 (0.2%)	0 (-0.2%)	0 (-0.4%)

Water Year Type:
AN = above normal year
BN = below normal year
C = critical year
D = dry year
W = wet year

C.4.2.15 American River below Nimbus Dam

Table C-65. Mean Monthly Water Temperatures (°F) for Alternative 4A Model Scenarios in the American River below Nimbus Dam, Year-Round

State Water Board Alternative: American River below Nimbus Dam				
Month	**Water Year Type**	**NAA_ELT**	**H3_ELT**	**H3_ELT_SWRCB**
JAN	W	48	48	48
	AN	48	48	48
	BN	48	48	48
	D	48	48	48
	C	48	48	48
	All	48	48	48
FEB	W	50	50	50
	AN	50	50	50
	BN	49	49	49
	D	50	50	50
	C	52	52	52
	All	50	50	50
MAR	W	53	53	53
	AN	54	54	54
	BN	54	54	54
	D	55	55	55
	C	56	56	56
	All	54	54	54
APR	W	57	57	57
	AN	58	58	58
	BN	59	59	59
	D	60	60	60
	C	61	60	61
	All	59	59	59
MAY	W	62	62	62
	AN	64	63	64
	BN	63	63	63
	D	66	66	66
	C	66	66	66
	All	64	64	64
JUN	W	66	65	66
	AN	68	67	68
	BN	67	67	67
	D	68	68	68
	C	71	71	71
	All	68	67	67
JUL	W	68	67	68
	AN	67	67	67
	BN	67	67	67
	D	68	68	68
	C	72	73	73
	All	68	68	69

State Water Board Alternative: American River below Nimbus Dam				
Month	**Water Year Type**	**NAA_ELT**	**H3_ELT**	**H3_ELT_SWRCB**
AUG	W	68	69	68
	AN	69	69	68
	BN	69	69	67
	D	69	70	69
	C	74	74	73
	All	70	70	69
SEP	W	66	66	66
	AN	66	66	66
	BN	67	67	67
	D	68	68	68
	C	71	71	70
	All	67	67	67
OCT	W	63	63	62
	AN	63	64	63
	BN	62	63	62
	D	64	64	63
	C	64	64	64
	All	63	63	63
NOV	W	59	59	59
	AN	59	59	59
	BN	59	59	59
	D	59	59	59
	C	60	60	60
	All	59	59	59
DEC	W	51	51	51
	AN	52	52	52
	BN	51	51	51
	D	51	51	51
	C	51	51	51
	All	51	51	51

Water Year Type:
AN = above normal year
BN = below normal year
C = critical year
D = dry year
W = wet year

Table C-66. Differences (°F)[a] (Percent Differences) between Pairs of Model Scenarios in Mean Monthly Water Temperatures in the American River below Nimbus Dam, Year-Round

State Water Board Alternative: American River below Nimbus Dam				
Month	**Water Year Type**	**NAA_ELT vs. H3_ELT**	**NAA_ELT vs. H3_ELT_SWRCB**	**H3_ELT vs. H3_ELT_SWRCB**
JAN	W	0 (0%)	0 (0.1%)	0 (0.1%)
	AN	0 (0.1%)	0 (0.4%)	0 (0.3%)
	BN	0 (0%)	0 (-0.1%)	0 (0%)
	D	0 (0%)	0 (0.1%)	0 (0.1%)
	C	0 (0%)	0 (0.1%)	0 (0.1%)
	All	0 (0%)	0 (0.1%)	0 (0.1%)
FEB	W	0 (0%)	0 (0%)	0 (0%)
	AN	0 (0%)	0 (-0.1%)	0 (0%)
	BN	0 (-0.1%)	0 (0%)	0 (0%)
	D	0 (-0.1%)	0 (-0.1%)	0 (0%)
	C	0 (0.5%)	0 (0.8%)	0 (0.3%)
	All	0 (0%)	0 (0.1%)	0 (0%)
MAR	W	0 (0%)	0 (0%)	0 (0%)
	AN	0 (0.1%)	0 (0.1%)	0 (0%)
	BN	0 (0%)	0 (0.1%)	0 (0.1%)
	D	0 (-0.2%)	0 (-0.1%)	0 (0%)
	C	0 (-0.5%)	0 (0.3%)	0 (0.8%)
	All	0 (-0.1%)	0 (0.1%)	0 (0.1%)
APR	W	0 (0%)	0 (0%)	0 (0%)
	AN	0 (0%)	0 (0%)	0 (0%)
	BN	0 (-0.1%)	0 (-0.2%)	0 (-0.1%)
	D	0 (0.1%)	0 (0.1%)	0 (0%)
	C	-1 (-1%)	0 (0%)	1 (1%)
	All	0 (-0.1%)	0 (0%)	0 (0.1%)
MAY	W	0 (0%)	0 (0%)	0 (0%)
	AN	0 (-0.2%)	0 (0%)	0 (0.1%)
	BN	0 (-0.3%)	0 (-0.1%)	0 (0.2%)
	D	0 (0.2%)	0 (0.3%)	0 (0%)
	C	0 (-0.5%)	0 (-0.1%)	0 (0.4%)
	All	0 (-0.1%)	0 (0%)	0 (0.1%)
JUN	W	0 (-0.3%)	0 (-0.1%)	0 (0.1%)
	AN	-1 (-0.9%)	0 (0.3%)	1 (1.2%)
	BN	0 (-0.5%)	0 (0.1%)	0 (0.6%)
	D	-1 (-1.2%)	-1 (-1%)	0 (0.2%)
	C	0 (0%)	0 (0%)	0 (0%)
	All	0 (-0.6%)	0 (-0.2%)	0 (0.4%)
JUL	W	-1 (-0.8%)	0 (0.6%)	1 (1.4%)
	AN	0 (0.1%)	0 (0.7%)	0 (0.6%)
	BN	0 (-0.2%)	1 (1%)	1 (1.2%)
	D	0 (0.4%)	0 (-0.3%)	0 (-0.7%)
	C	0 (0.6%)	0 (0.7%)	0 (0.1%)
	All	0 (-0.1%)	0 (0.5%)	0 (0.6%)

State Water Board Alternative: American River below Nimbus Dam				
Month	**Water Year Type**	**NAA_ELT vs. H3_ELT**	**NAA_ELT vs. H3_ELT_SWRCB**	**H3_ELT vs. H3_ELT_SWRCB**
AUG	W	0 (0.4%)	0 (-0.5%)	-1 (-0.9%)
	AN	0 (0.1%)	-1 (-0.9%)	-1 (-0.9%)
	BN	0 (0.2%)	-2 (-2.4%)	-2 (-2.6%)
	D	1 (1.1%)	0 (-0.4%)	-1 (-1.5%)
	C	0 (0.5%)	-1 (-0.9%)	-1 (-1.4%)
	All	0 (0.5%)	-1 (-0.9%)	-1 (-1.4%)
SEP	W	0 (0.5%)	0 (0.1%)	0 (-0.4%)
	AN	0 (0.6%)	0 (0.3%)	0 (-0.3%)
	BN	1 (0.9%)	0 (0.2%)	0 (-0.7%)
	D	0 (0.7%)	0 (0.2%)	0 (-0.5%)
	C	0 (-0.1%)	0 (-0.6%)	0 (-0.6%)
	All	0 (0.5%)	0 (0%)	0 (-0.5%)
OCT	W	0 (0.1%)	-1 (-0.9%)	-1 (-1%)
	AN	0 (0.2%)	-1 (-1.4%)	-1 (-1.6%)
	BN	0 (0.5%)	0 (0%)	0 (-0.4%)
	D	0 (-0.2%)	-1 (-0.8%)	0 (-0.6%)
	C	0 (-0.1%)	0 (-0.2%)	0 (-0.1%)
	All	0 (0.1%)	0 (-0.7%)	0 (-0.8%)
NOV	W	0 (-0.3%)	0 (0.2%)	0 (0.5%)
	AN	0 (-0.1%)	0 (0.2%)	0 (0.3%)
	BN	0 (-0.2%)	0 (-0.3%)	0 (-0.1%)
	D	0 (-0.1%)	0 (0.1%)	0 (0.2%)
	C	0 (0.1%)	0 (0.2%)	0 (0.2%)
	All	0 (-0.2%)	0 (0.1%)	0 (0.3%)
DEC	W	0 (0%)	0 (0.5%)	0 (0.5%)
	AN	0 (0.1%)	0 (0.6%)	0 (0.5%)
	BN	0 (0%)	0 (0.1%)	0 (0.1%)
	D	0 (-0.1%)	0 (0.1%)	0 (0.2%)
	C	0 (0.2%)	0 (0.1%)	0 (-0.1%)
	All	0 (0%)	0 (0.3%)	0 (0.3%)

Water Year Type:
AN = above normal year
BN = below normal year
C = critical year
D = dry year
W = wet year

C.4.2.16 American River at Watt Avenue

Table C-67. Mean Monthly Water Temperatures (°F) for Alternative 4A Model Scenarios in the American River at Watt Avenue, Year-Round

State Water Board Alternative: American River at Watt Avenue				
Month	**Water Year Type**	**NAA_ELT**	**H3_ELT**	**H3_ELT_SWRCB**
JAN	W	48	48	48
	AN	48	48	48
	BN	47	47	47
	D	47	47	47
	C	48	48	48
	All	48	48	48
FEB	W	50	50	50
	AN	50	50	50
	BN	49	49	49
	D	51	51	51
	C	53	53	53
	All	50	50	50
MAR	W	54	54	54
	AN	54	54	54
	BN	55	55	55
	D	56	56	56
	C	57	57	57
	All	55	55	55
APR	W	58	58	58
	AN	59	59	59
	BN	60	60	60
	D	61	61	61
	C	62	62	62
	All	60	60	60
MAY	W	63	63	63
	AN	65	65	65
	BN	65	64	65
	D	67	67	67
	C	68	67	67
	All	65	65	65
JUN	W	67	67	67
	AN	69	68	69
	BN	69	69	69
	D	70	69	70
	C	72	72	72
	All	69	69	69
JUL	W	70	69	70
	AN	68	68	69
	BN	68	68	69
	D	70	70	70
	C	74	74	74
	All	70	70	70

State Water Board Alternative: American River at Watt Avenue				
Month	**Water Year Type**	**NAA_ELT**	**H3_ELT**	**H3_ELT_SWRCB**
AUG	W	70	71	70
	AN	70	70	70
	BN	71	71	69
	D	71	72	71
	C	75	75	74
	All	71	72	71
SEP	W	67	67	67
	AN	67	68	67
	BN	68	69	68
	D	69	69	69
	C	71	71	71
	All	68	69	68
OCT	W	63	63	63
	AN	63	63	63
	BN	63	63	63
	D	64	63	63
	C	64	64	64
	All	63	63	63
NOV	W	58	58	58
	AN	58	58	58
	BN	58	58	58
	D	58	58	58
	C	59	59	59
	All	58	58	58
DEC	W	51	51	51
	AN	51	51	51
	BN	50	50	50
	D	50	50	50
	C	50	50	50
	All	50	50	50

Water Year Type:
AN = above normal year
BN = below normal year
C = critical year
D = dry year
W = wet year

Table C-68. Differences (°F)[a] (Percent Differences) between Pairs of Model Scenarios in Mean Monthly Water Temperatures in the American River at Watt Avenue, Year-Round

State Water Board Alternative: American River at Watt Avenue				
Month	**Water Year Type**	**NAA_ELT vs. H3_ELT**	**NAA_ELT vs. H3_ELT_SWRCB**	**H3_ELT vs. H3_ELT_SWRCB**
JAN	W	0 (0%)	0 (0.1%)	0 (0.1%)
	AN	0 (0.1%)	0 (0.3%)	0 (0.3%)
	BN	0 (0%)	0 (0%)	0 (0%)
	D	0 (0%)	0 (0.1%)	0 (0.1%)
	C	0 (0.1%)	0 (0%)	0 (0%)
	All	0 (0%)	0 (0.1%)	0 (0.1%)
FEB	W	0 (0%)	0 (0%)	0 (0%)
	AN	0 (-0.1%)	0 (-0.1%)	0 (-0.1%)
	BN	0 (-0.1%)	0 (-0.1%)	0 (0%)
	D	0 (-0.1%)	0 (-0.1%)	0 (0%)
	C	0 (0.3%)	0 (0.5%)	0 (0.2%)
	All	0 (0%)	0 (0%)	0 (0%)
MAR	W	0 (0%)	0 (0%)	0 (0%)
	AN	0 (0.1%)	0 (0.1%)	0 (0%)
	BN	0 (0%)	0 (0.1%)	0 (0.1%)
	D	0 (-0.2%)	0 (-0.2%)	0 (0.1%)
	C	0 (-0.2%)	0 (0.2%)	0 (0.5%)
	All	0 (-0.1%)	0 (0%)	0 (0.1%)
APR	W	0 (0%)	0 (0%)	0 (0%)
	AN	0 (0%)	0 (0%)	0 (0%)
	BN	0 (-0.1%)	0 (-0.1%)	0 (0%)
	D	0 (0%)	0 (0%)	0 (0%)
	C	0 (-0.6%)	0 (-0.1%)	0 (0.5%)
	All	0 (-0.1%)	0 (0%)	0 (0.1%)
MAY	W	0 (0%)	0 (0%)	0 (0%)
	AN	0 (-0.2%)	0 (0%)	0 (0.2%)
	BN	0 (-0.4%)	0 (-0.1%)	0 (0.3%)
	D	0 (0.1%)	0 (0%)	0 (0%)
	C	0 (-0.2%)	0 (-0.1%)	0 (0.1%)
	All	0 (-0.1%)	0 (0%)	0 (0.1%)
JUN	W	0 (-0.4%)	0 (-0.1%)	0 (0.2%)
	AN	-1 (-1.1%)	0 (0.3%)	1 (1.4%)
	BN	0 (-0.7%)	0 (0.1%)	1 (0.8%)
	D	-1 (-1.3%)	-1 (-1%)	0 (0.4%)
	C	0 (0%)	0 (-0.1%)	0 (0%)
	All	0 (-0.7%)	0 (-0.2%)	0 (0.5%)
JUL	W	-1 (-0.9%)	0 (0.7%)	1 (1.6%)
	AN	0 (0%)	1 (0.8%)	1 (0.8%)
	BN	0 (-0.2%)	1 (1.3%)	1 (1.5%)
	D	0 (0.4%)	0 (-0.2%)	0 (-0.6%)
	C	0 (0.3%)	0 (0.6%)	0 (0.4%)
	All	0 (-0.2%)	0 (0.6%)	1 (0.8%)

State Water Board Alternative: American River at Watt Avenue				
Month	**Water Year Type**	**NAA_ELT vs. H3_ELT**	**NAA_ELT vs. H3_ELT_SWRCB**	**H3_ELT vs. H3_ELT_SWRCB**
AUG	W	0 (0.5%)	0 (-0.5%)	-1 (-1%)
	AN	0 (0.1%)	-1 (-0.8%)	-1 (-1%)
	BN	0 (0.3%)	-2 (-2.4%)	-2 (-2.7%)
	D	1 (1.1%)	0 (-0.3%)	-1 (-1.4%)
	C	0 (0.3%)	0 (-0.6%)	-1 (-0.9%)
	All	0 (0.5%)	-1 (-0.9%)	-1 (-1.4%)
SEP	W	0 (0.7%)	0 (0.2%)	0 (-0.5%)
	AN	0 (0.7%)	0 (0.3%)	0 (-0.4%)
	BN	1 (1%)	0 (0.1%)	-1 (-0.9%)
	D	0 (0.4%)	0 (0%)	0 (-0.4%)
	C	0 (0%)	0 (-0.4%)	0 (-0.3%)
	All	0 (0.6%)	0 (0.1%)	0 (-0.5%)
OCT	W	0 (0.1%)	0 (-0.6%)	0 (-0.7%)
	AN	0 (0%)	-1 (-1.1%)	-1 (-1.1%)
	BN	0 (0.4%)	0 (0%)	0 (-0.3%)
	D	0 (-0.1%)	0 (-0.6%)	0 (-0.5%)
	C	0 (0%)	0 (-0.2%)	0 (-0.2%)
	All	0 (0.1%)	0 (-0.5%)	0 (-0.6%)
NOV	W	0 (-0.4%)	0 (0.2%)	0 (0.6%)
	AN	0 (-0.2%)	0 (0.1%)	0 (0.3%)
	BN	0 (-0.4%)	0 (-0.4%)	0 (0%)
	D	0 (-0.1%)	0 (0.1%)	0 (0.2%)
	C	0 (0.1%)	0 (0.3%)	0 (0.2%)
	All	0 (-0.3%)	0 (0%)	0 (0.3%)
DEC	W	0 (0%)	0 (0.6%)	0 (0.6%)
	AN	0 (0.1%)	0 (0.5%)	0 (0.4%)
	BN	0 (0%)	0 (0%)	0 (0%)
	D	0 (-0.1%)	0 (0.1%)	0 (0.3%)
	C	0 (0.3%)	0 (0.1%)	0 (-0.2%)
	All	0 (0%)	0 (0.3%)	0 (0.3%)

Water Year Type:
AN = above normal year
BN = below normal year
C = critical year
D = dry year
W = wet year

C.4.2.17 American River at the Confluence with the Sacramento River

Table C-69. Mean Monthly Water Temperatures (°F) for Alternative 4A Model Scenarios in the American River at the Confluence with the Sacramento River, Year-Round

State Water Board Alternative: American River at the Confluence with the Sacramento River				
Month	**Water Year Type**	**NAA_ELT**	**H3_ELT**	**H3_ELT_SWRCB**
JAN	W	48	48	48
	AN	48	48	48
	BN	47	47	47
	D	47	47	47
	C	48	48	48
	All	47	47	47
FEB	W	50	50	50
	AN	50	50	50
	BN	50	49	49
	D	51	51	51
	C	53	53	53
	All	51	51	51
MAR	W	54	54	54
	AN	55	55	55
	BN	55	55	55
	D	56	56	56
	C	57	57	57
	All	55	55	55
APR	W	58	58	58
	AN	60	60	60
	BN	60	60	60
	D	62	62	62
	C	63	63	63
	All	60	60	60
MAY	W	63	63	63
	AN	66	66	66
	BN	65	65	65
	D	68	68	68
	C	68	68	68
	All	66	66	66
JUN	W	68	67	68
	AN	70	69	70
	BN	70	69	70
	D	71	70	70
	C	72	72	72
	All	70	69	70
JUL	W	71	70	71
	AN	69	69	70
	BN	69	69	70
	D	71	71	71
	C	75	75	75
	All	71	71	71

State Water Board Alternative: American River at the Confluence with the Sacramento River				
Month	**Water Year Type**	**NAA_ELT**	**H3_ELT**	**H3_ELT_SWRCB**
AUG	W	71	72	71
	AN	71	71	71
	BN	72	72	70
	D	72	73	72
	C	75	75	75
	All	72	73	72
SEP	W	67	68	67
	AN	68	68	68
	BN	69	70	69
	D	69	70	69
	C	71	71	71
	All	69	69	69
OCT	W	63	63	63
	AN	63	63	63
	BN	63	63	63
	D	63	63	63
	C	64	64	64
	All	63	63	63
NOV	W	58	58	58
	AN	58	58	58
	BN	58	57	57
	D	57	57	57
	C	58	58	58
	All	58	58	58
DEC	W	50	50	51
	AN	50	50	51
	BN	49	49	49
	D	50	50	50
	C	49	49	49
	All	50	50	50

Water Year Type:
AN = above normal year
BN = below normal year
C = critical year
D = dry year
W = wet year

Table C-70. Differences (°F)[a] (Percent Differences) between Pairs of Model Scenarios in Mean Monthly Water Temperatures in the American River at the Confluence with the Sacramento River, Year-Round

State Water Board Alternative: American River at the Confluence with the Sacramento River				
Month	**Water Year Type**	**NAA_ELT vs. H3_ELT**	**NAA_ELT vs. H3_ELT_SWRCB**	**H3_ELT vs. H3_ELT_SWRCB**
JAN	W	0 (0%)	0 (0.1%)	0 (0.1%)
	AN	0 (0%)	0 (0.3%)	0 (0.2%)
	BN	0 (-0.1%)	0 (0%)	0 (0%)
	D	0 (0%)	0 (0.1%)	0 (0.1%)
	C	0 (0.1%)	0 (0%)	0 (-0.1%)
	All	0 (0%)	0 (0.1%)	0 (0.1%)
FEB	W	0 (0%)	0 (0%)	0 (0%)
	AN	0 (-0.1%)	0 (-0.1%)	0 (-0.1%)
	BN	0 (-0.1%)	0 (-0.1%)	0 (0%)
	D	0 (0%)	0 (-0.1%)	0 (0%)
	C	0 (0.1%)	0 (0.3%)	0 (0.2%)
	All	0 (0%)	0 (0%)	0 (0%)
MAR	W	0 (0%)	0 (0%)	0 (0%)
	AN	0 (0.1%)	0 (0.1%)	0 (0%)
	BN	0 (0%)	0 (0%)	0 (0%)
	D	0 (-0.2%)	0 (-0.2%)	0 (0.1%)
	C	0 (-0.1%)	0 (0.2%)	0 (0.3%)
	All	0 (-0.1%)	0 (0%)	0 (0.1%)
APR	W	0 (0%)	0 (0%)	0 (0%)
	AN	0 (0%)	0 (0%)	0 (0%)
	BN	0 (-0.1%)	0 (-0.1%)	0 (0%)
	D	0 (0%)	0 (0%)	0 (0%)
	C	0 (-0.5%)	0 (-0.1%)	0 (0.4%)
	All	0 (-0.1%)	0 (-0.1%)	0 (0.1%)
MAY	W	0 (0%)	0 (0%)	0 (0%)
	AN	0 (-0.2%)	0 (0%)	0 (0.2%)
	BN	0 (-0.4%)	0 (0%)	0 (0.4%)
	D	0 (0%)	0 (0%)	0 (-0.1%)
	C	0 (-0.2%)	0 (-0.1%)	0 (0.1%)
	All	0 (-0.1%)	0 (0%)	0 (0.1%)
JUN	W	0 (-0.4%)	0 (-0.1%)	0 (0.3%)
	AN	-1 (-1.2%)	0 (0.3%)	1 (1.5%)
	BN	-1 (-0.7%)	0 (0.1%)	1 (0.8%)
	D	-1 (-1.3%)	-1 (-0.9%)	0 (0.4%)
	C	0 (0%)	0 (-0.1%)	0 (0%)
	All	-1 (-0.7%)	0 (-0.2%)	0 (0.5%)
JUL	W	-1 (-0.9%)	1 (0.7%)	1 (1.6%)
	AN	0 (0%)	1 (0.8%)	1 (0.8%)
	BN	0 (-0.2%)	1 (1.4%)	1 (1.6%)
	D	0 (0.3%)	0 (-0.1%)	0 (-0.5%)
	C	0 (0.2%)	0 (0.6%)	0 (0.4%)
	All	0 (-0.2%)	0 (0.6%)	1 (0.9%)

State Water Board Alternative: American River at the Confluence with the Sacramento River				
Month	**Water Year Type**	**NAA_ELT vs. H3_ELT**	**NAA_ELT vs. H3_ELT_SWRCB**	**H3_ELT vs. H3_ELT_SWRCB**
AUG	W	0 (0.5%)	0 (-0.5%)	-1 (-1%)
	AN	0 (0.1%)	-1 (-0.9%)	-1 (-1%)
	BN	0 (0.3%)	-2 (-2.4%)	-2 (-2.7%)
	D	1 (1.2%)	0 (-0.2%)	-1 (-1.3%)
	C	0 (0.2%)	0 (-0.5%)	-1 (-0.7%)
	All	0 (0.5%)	-1 (-0.8%)	-1 (-1.3%)
SEP	W	1 (0.8%)	0 (0.3%)	0 (-0.5%)
	AN	0 (0.7%)	0 (0.3%)	0 (-0.4%)
	BN	1 (1%)	0 (0%)	-1 (-1%)
	D	0 (0.3%)	0 (0%)	0 (-0.4%)
	C	0 (0%)	0 (-0.2%)	0 (-0.2%)
	All	0 (0.6%)	0 (0.1%)	0 (-0.5%)
OCT	W	0 (0.1%)	0 (-0.5%)	0 (-0.6%)
	AN	0 (0%)	-1 (-0.9%)	-1 (-1%)
	BN	0 (0.3%)	0 (0.1%)	0 (-0.2%)
	D	0 (-0.1%)	0 (-0.6%)	0 (-0.5%)
	C	0 (0%)	0 (-0.2%)	0 (-0.2%)
	All	0 (0.1%)	0 (-0.4%)	0 (-0.5%)
NOV	W	0 (-0.4%)	0 (0.1%)	0 (0.6%)
	AN	0 (-0.3%)	0 (0%)	0 (0.3%)
	BN	0 (-0.4%)	0 (-0.4%)	0 (0%)
	D	0 (-0.1%)	0 (0.1%)	0 (0.2%)
	C	0 (0.1%)	0 (0.3%)	0 (0.2%)
	All	0 (-0.3%)	0 (0%)	0 (0.3%)
DEC	W	0 (0%)	0 (0.6%)	0 (0.6%)
	AN	0 (0%)	0 (0.5%)	0 (0.5%)
	BN	0 (0%)	0 (0%)	0 (0%)
	D	0 (-0.1%)	0 (0.1%)	0 (0.2%)
	C	0 (0.3%)	0 (0.1%)	0 (-0.2%)
	All	0 (0%)	0 (0.3%)	0 (0.3%)

Water Year Type:
AN = above normal year
BN = below normal year
C = critical year
D = dry year
W = wet year

C.4.2.18 Stanislaus River at Knights Ferry

Table C-71. Mean Monthly Water Temperatures (°F) for Alternative 4A Model Scenarios in the Stanislaus River at Knights Ferry, Year-Round

State Water Board Alternative: Stanislaus River at Knights Ferry				
Month	**Water Year Type**	**NAA_ELT**	**H3_ELT**	**H3_ELT_SWRCB**
JAN	W	50	50	50
	AN	50	50	50
	BN	50	50	50
	D	50	50	50
	C	50	50	50
	All	50	50	50
FEB	W	50	50	50
	AN	50	50	50
	BN	51	51	51
	D	50	50	50
	C	51	51	51
	All	50	50	50
MAR	W	50	50	50
	AN	51	51	51
	BN	52	52	52
	D	53	53	53
	C	54	54	54
	All	52	52	52
APR	W	51	51	51
	AN	52	52	52
	BN	53	53	53
	D	53	53	53
	C	55	55	55
	All	53	53	53
MAY	W	53	53	53
	AN	54	54	54
	BN	56	56	56
	D	56	56	56
	C	58	58	58
	All	55	55	55
JUN	W	55	55	55
	AN	57	57	57
	BN	59	59	59
	D	61	61	61
	C	62	62	62
	All	58	58	58
JUL	W	58	58	58
	AN	61	61	61
	BN	62	62	62
	D	63	63	63
	C	64	64	64
	All	61	61	61

State Water Board Alternative: Stanislaus River at Knights Ferry				
Month	**Water Year Type**	**NAA_ELT**	**H3_ELT**	**H3_ELT_SWRCB**
AUG	W	59	59	59
	AN	61	61	61
	BN	62	62	62
	D	63	63	63
	C	65	65	65
	All	62	62	62
SEP	W	60	60	60
	AN	62	62	62
	BN	63	63	63
	D	63	63	63
	C	65	65	65
	All	62	62	62
OCT	W	61	61	61
	AN	61	61	61
	BN	60	60	60
	D	60	60	60
	C	62	62	62
	All	61	61	61
NOV	W	58	58	58
	AN	58	58	58
	BN	57	57	57
	D	57	57	57
	C	59	59	59
	All	58	58	58
DEC	W	53	53	53
	AN	53	53	53
	BN	53	53	53
	D	52	52	52
	C	53	53	53
	All	53	53	53

Water Year Type:
AN = above normal year
BN = below normal year
C = critical year
D = dry year
W = wet year

Table C-72. Differences (°F)[a] (Percent Differences) between Pairs of Model Scenarios in Mean Monthly Water Temperatures in the Stanislaus River at Knights Ferry, Year-Round

State Water Board Alternative: Stanislaus River at Knights Ferry				
Month	**Water Year Type**	**NAA_ELT vs. H3_ELT**	**NAA_ELT vs. H3_ELT_SWRCB**	**H3_ELT vs. H3_ELT_SWRCB**
JAN	W	0 (0%)	0 (0%)	0 (0%)
	AN	0 (0%)	0 (0%)	0 (0%)
	BN	0 (0%)	0 (0%)	0 (0%)
	D	0 (0%)	0 (0%)	0 (0%)
	C	0 (0%)	0 (0%)	0 (0%)
	All	0 (0%)	0 (0%)	0 (0%)
FEB	W	0 (0%)	0 (0%)	0 (0%)
	AN	0 (0%)	0 (0%)	0 (0%)
	BN	0 (0%)	0 (0%)	0 (0%)
	D	0 (0%)	0 (0%)	0 (0%)
	C	0 (0%)	0 (0%)	0 (0%)
	All	0 (0%)	0 (0%)	0 (0%)
MAR	W	0 (0%)	0 (0%)	0 (0%)
	AN	0 (0%)	0 (0%)	0 (0%)
	BN	0 (0%)	0 (0%)	0 (0%)
	D	0 (0%)	0 (0%)	0 (0%)
	C	0 (0%)	0 (0%)	0 (0%)
	All	0 (0%)	0 (0%)	0 (0%)
APR	W	0 (0%)	0 (0%)	0 (0%)
	AN	0 (0%)	0 (0%)	0 (0%)
	BN	0 (0%)	0 (0%)	0 (0%)
	D	0 (0%)	0 (0%)	0 (0%)
	C	0 (0%)	0 (0%)	0 (0%)
	All	0 (0%)	0 (0%)	0 (0%)
MAY	W	0 (0%)	0 (0%)	0 (0%)
	AN	0 (0%)	0 (0%)	0 (0%)
	BN	0 (0%)	0 (0%)	0 (0%)
	D	0 (0%)	0 (0%)	0 (0%)
	C	0 (0%)	0 (0.1%)	0 (0.1%)
	All	0 (0%)	0 (0%)	0 (0%)
JUN	W	0 (0%)	0 (0%)	0 (0%)
	AN	0 (0%)	0 (0%)	0 (0%)
	BN	0 (0%)	0 (0%)	0 (-0.1%)
	D	0 (0%)	0 (-0.1%)	0 (-0.1%)
	C	0 (0%)	0 (0%)	0 (0%)
	All	0 (0%)	0 (0%)	0 (0%)
JUL	W	0 (0%)	0 (0%)	0 (0%)
	AN	0 (0%)	0 (0%)	0 (0%)
	BN	0 (0%)	0 (0%)	0 (0%)
	D	0 (0%)	0 (0.1%)	0 (0.1%)
	C	0 (0%)	0 (0.4%)	0 (0.4%)
	All	0 (0%)	0 (0.1%)	0 (0.1%)

State Water Board Alternative: Stanislaus River at Knights Ferry				
Month	**Water Year Type**	**NAA_ELT vs. H3_ELT**	**NAA_ELT vs. H3_ELT_SWRCB**	**H3_ELT vs. H3_ELT_SWRCB**
AUG	W	0 (0%)	0 (0%)	0 (0%)
	AN	0 (0%)	0 (-0.1%)	0 (-0.1%)
	BN	0 (0%)	0 (0%)	0 (0%)
	D	0 (0%)	0 (0%)	0 (0%)
	C	0 (0%)	0 (0.1%)	0 (0.1%)
	All	0 (0%)	0 (0%)	0 (0%)
SEP	W	0 (0%)	0 (0%)	0 (0%)
	AN	0 (0%)	0 (0%)	0 (0%)
	BN	0 (0%)	0 (0%)	0 (0%)
	D	0 (0%)	0 (0%)	0 (0%)
	C	0 (0%)	0 (-0.1%)	0 (-0.1%)
	All	0 (0%)	0 (0%)	0 (0%)
OCT	W	0 (0%)	0 (0%)	0 (0%)
	AN	0 (0%)	0 (0%)	0 (0%)
	BN	0 (0%)	0 (0%)	0 (0%)
	D	0 (0%)	0 (0%)	0 (0%)
	C	0 (0%)	0 (0%)	0 (0%)
	All	0 (0%)	0 (0%)	0 (0%)
NOV	W	0 (0%)	0 (0%)	0 (0%)
	AN	0 (0%)	0 (0%)	0 (0%)
	BN	0 (0%)	0 (0%)	0 (0%)
	D	0 (0%)	0 (0%)	0 (0%)
	C	0 (0%)	0 (-0.1%)	0 (-0.1%)
	All	0 (0%)	0 (0%)	0 (0%)
DEC	W	0 (0%)	0 (0%)	0 (0%)
	AN	0 (0%)	0 (0%)	0 (0%)
	BN	0 (0%)	0 (0%)	0 (0%)
	D	0 (0%)	0 (0%)	0 (0%)
	C	0 (0%)	0 (0%)	0 (0%)
	All	0 (0%)	0 (0%)	0 (0%)
Water Year Type: AN = above normal year BN = below normal year C = critical year D = dry year W = wet year				

C.4.2.19 Stanislaus River at Orange Blossom Bridge

Table C-73. Mean Monthly Water Temperatures (°F) for Alternative 4A Model Scenarios in the Stanislaus River at Orange Blossom Bridge, Year-Round

State Water Board Alternative: Stanislaus River at Orange Blossom Bridge				
Month	**Water Year Type**	**NAA_ELT**	**H3_ELT**	**H3_ELT_SWRCB**
JAN	W	49	49	49
	AN	49	49	49
	BN	49	49	49
	D	48	48	49
	C	49	49	49
	All	49	49	49
FEB	W	50	50	50
	AN	51	51	51
	BN	51	51	51
	D	51	51	51
	C	52	52	52
	All	51	51	51
MAR	W	51	51	51
	AN	52	52	52
	BN	53	53	53
	D	54	54	54
	C	54	54	54
	All	53	53	53
APR	W	52	52	52
	AN	53	53	53
	BN	54	54	54
	D	54	54	54
	C	56	56	56
	All	54	54	54
MAY	W	54	54	54
	AN	56	56	56
	BN	57	57	57
	D	58	58	58
	C	60	60	60
	All	57	57	57
JUN	W	57	57	57
	AN	60	60	60
	BN	62	62	62
	D	65	64	64
	C	65	65	65
	All	61	61	61
JUL	W	61	61	61
	AN	65	65	65
	BN	65	65	65
	D	66	66	67
	C	67	67	67
	All	65	65	65

State Water Board Alternative: Stanislaus River at Orange Blossom Bridge				
Month	**Water Year Type**	**NAA_ELT**	**H3_ELT**	**H3_ELT_SWRCB**
AUG	W	62	62	62
	AN	64	64	64
	BN	65	65	65
	D	66	66	66
	C	67	67	67
	All	64	64	64
SEP	W	62	62	62
	AN	64	64	64
	BN	65	65	65
	D	65	65	65
	C	66	66	66
	All	64	64	64
OCT	W	61	61	61
	AN	61	61	61
	BN	60	60	60
	D	60	60	60
	C	62	62	62
	All	61	61	61
NOV	W	56	56	56
	AN	56	56	56
	BN	56	56	56
	D	56	56	56
	C	57	57	57
	All	57	57	56
DEC	W	52	52	52
	AN	51	51	51
	BN	51	51	51
	D	51	51	51
	C	51	51	51
	All	51	51	51

Water Year Type:
AN = above normal year
BN = below normal year
C = critical year
D = dry year
W = wet year

Table C-74. Differences (°F)[a] (Percent Differences) between Pairs of Model Scenarios in Mean Monthly Water Temperatures in the Stanislaus River at Orange Blossom Bridge, Year-Round

State Water Board Alternative: Stanislaus River at Orange Blossom Bridge				
Month	**Water Year Type**	**NAA_ELT vs. H3_ELT**	**NAA_ELT vs. H3_ELT_SWRCB**	**H3_ELT vs. H3_ELT_SWRCB**
JAN	W	0 (0%)	0 (0%)	0 (0%)
	AN	0 (0%)	0 (0%)	0 (0%)
	BN	0 (0%)	0 (0%)	0 (0%)
	D	0 (0%)	0 (0%)	0 (0%)
	C	0 (0%)	0 (0%)	0 (0%)
	All	0 (0%)	0 (0%)	0 (0%)
FEB	W	0 (0%)	0 (0%)	0 (0%)
	AN	0 (0%)	0 (0%)	0 (0%)
	BN	0 (0%)	0 (0%)	0 (0%)
	D	0 (0%)	0 (0%)	0 (0%)
	C	0 (0%)	0 (0%)	0 (0%)
	All	0 (0%)	0 (0%)	0 (0%)
MAR	W	0 (0%)	0 (0%)	0 (0%)
	AN	0 (0%)	0 (0%)	0 (0%)
	BN	0 (0%)	0 (0%)	0 (0%)
	D	0 (0%)	0 (0%)	0 (0%)
	C	0 (0%)	0 (0%)	0 (0%)
	All	0 (0%)	0 (0%)	0 (0%)
APR	W	0 (0%)	0 (0%)	0 (0%)
	AN	0 (0%)	0 (0%)	0 (0%)
	BN	0 (0%)	0 (0%)	0 (0%)
	D	0 (0%)	0 (0%)	0 (0%)
	C	0 (0%)	0 (0%)	0 (0%)
	All	0 (0%)	0 (0%)	0 (0%)
MAY	W	0 (0%)	0 (0%)	0 (0%)
	AN	0 (0%)	0 (0%)	0 (0%)
	BN	0 (0%)	0 (0%)	0 (0%)
	D	0 (0%)	0 (0%)	0 (0%)
	C	0 (0%)	0 (0.1%)	0 (0.1%)
	All	0 (0%)	0 (0%)	0 (0%)
JUN	W	0 (0%)	0 (0%)	0 (0%)
	AN	0 (0%)	0 (0%)	0 (0%)
	BN	0 (0%)	0 (-0.1%)	0 (-0.1%)
	D	0 (0%)	0 (-0.2%)	0 (-0.2%)
	C	0 (0%)	0 (-0.2%)	0 (-0.2%)
	All	0 (0%)	0 (-0.1%)	0 (-0.1%)
JUL	W	0 (0%)	0 (0%)	0 (0%)
	AN	0 (0%)	0 (-0.1%)	0 (-0.1%)
	BN	0 (0%)	0 (0%)	0 (0%)
	D	0 (0%)	0 (0.2%)	0 (0.2%)
	C	0 (0%)	0 (0.4%)	0 (0.4%)
	All	0 (0%)	0 (0.1%)	0 (0.1%)

State Water Board Alternative: Stanislaus River at Orange Blossom Bridge				
Month	**Water Year Type**	**NAA_ELT vs. H3_ELT**	**NAA_ELT vs. H3_ELT_SWRCB**	**H3_ELT vs. H3_ELT_SWRCB**
AUG	W	0 (0%)	0 (0%)	0 (0%)
	AN	0 (0%)	0 (-0.1%)	0 (-0.1%)
	BN	0 (0%)	0 (0%)	0 (0%)
	D	0 (0%)	0 (0%)	0 (0%)
	C	0 (0%)	0 (0.1%)	0 (0.1%)
	All	0 (0%)	0 (0%)	0 (0%)
SEP	W	0 (0%)	0 (0%)	0 (0%)
	AN	0 (0%)	0 (0%)	0 (0%)
	BN	0 (0%)	0 (0%)	0 (0%)
	D	0 (0%)	0 (0%)	0 (0%)
	C	0 (0%)	0 (-0.3%)	0 (-0.3%)
	All	0 (0%)	0 (-0.1%)	0 (-0.1%)
OCT	W	0 (0%)	0 (0%)	0 (0%)
	AN	0 (0%)	0 (0%)	0 (0%)
	BN	0 (0%)	0 (0%)	0 (0%)
	D	0 (0%)	0 (0%)	0 (0%)
	C	0 (0%)	0 (0%)	0 (0%)
	All	0 (0%)	0 (0%)	0 (0%)
NOV	W	0 (0%)	0 (0%)	0 (0%)
	AN	0 (0%)	0 (0%)	0 (0%)
	BN	0 (0%)	0 (0%)	0 (0%)
	D	0 (0%)	0 (0%)	0 (0%)
	C	0 (0%)	0 (0%)	0 (0%)
	All	0 (0%)	0 (0%)	0 (0%)
DEC	W	0 (0%)	0 (0%)	0 (0%)
	AN	0 (0%)	0 (0%)	0 (0%)
	BN	0 (0%)	0 (0%)	0 (0%)
	D	0 (0%)	0 (0%)	0 (0%)
	C	0 (0%)	0 (0.1%)	0 (0.1%)
	All	0 (0%)	0 (0%)	0 (0%)

Water Year Type:
AN = above normal year
BN = below normal year
C = critical year
D = dry year
W = wet year

C.4.2.20 Stanislaus River at Riverbank

Table C-75. Mean Monthly Water Temperatures (°F) for Alternative 4A Model Scenarios in the Stanislaus River at Riverbank, Year-Round

State Water Board Alternative: Stanislaus River at Riverbank				
Month	**Water Year Type**	**NAA_ELT**	**H3_ELT**	**H3_ELT_SWRCB**
JAN	W	48	48	48
	AN	48	48	48
	BN	48	48	48
	D	47	47	47
	C	47	47	47
	All	48	48	48
FEB	W	51	51	51
	AN	51	51	51
	BN	51	51	51
	D	51	51	51
	C	52	52	52
	All	51	51	51
MAR	W	52	52	52
	AN	53	53	53
	BN	55	55	55
	D	56	56	56
	C	55	55	55
	All	54	54	54
APR	W	53	53	53
	AN	55	55	55
	BN	56	56	56
	D	56	56	56
	C	58	58	58
	All	55	55	55
MAY	W	57	57	57
	AN	59	59	59
	BN	60	60	60
	D	61	61	61
	C	62	62	62
	All	59	59	59
JUN	W	61	61	61
	AN	64	64	64
	BN	66	66	66
	D	69	69	68
	C	68	68	68
	All	65	65	65
JUL	W	67	67	67
	AN	70	70	70
	BN	70	70	70
	D	70	70	71
	C	70	70	70
	All	69	69	69

State Water Board Alternative: Stanislaus River at Riverbank				
Month	**Water Year Type**	**NAA_ELT**	**H3_ELT**	**H3_ELT_SWRCB**
AUG	W	67	67	67
	AN	69	69	69
	BN	68	68	68
	D	69	69	69
	C	69	69	69
	All	68	68	68
SEP	W	65	65	65
	AN	68	68	68
	BN	67	67	67
	D	68	68	68
	C	68	68	67
	All	67	67	67
OCT	W	61	61	61
	AN	61	61	61
	BN	60	60	60
	D	60	60	60
	C	62	62	62
	All	61	61	61
NOV	W	55	55	55
	AN	54	54	54
	BN	54	54	54
	D	54	54	54
	C	55	55	55
	All	54	54	54
DEC	W	49	49	49
	AN	49	49	49
	BN	48	48	48
	D	48	48	48
	C	48	48	48
	All	49	49	49

Water Year Type:
AN = above normal year
BN = below normal year
C = critical year
D = dry year
W = wet year

Table C-76. Differences (°F)[a] (Percent Differences) between Pairs of Model Scenarios in Mean Monthly Water Temperatures in the Stanislaus River at Riverbank, Year-Round

State Water Board Alternative: Stanislaus River at Riverbank				
Month	**Water Year Type**	**NAA_ELT vs. H3_ELT**	**NAA_ELT vs. H3_ELT_SWRCB**	**H3_ELT vs. H3_ELT_SWRCB**
JAN	W	0 (0%)	0 (0%)	0 (0%)
	AN	0 (0%)	0 (0%)	0 (0%)
	BN	0 (0%)	0 (0%)	0 (0%)
	D	0 (0%)	0 (0%)	0 (0%)
	C	0 (0%)	0 (0%)	0 (0%)
	All	0 (0%)	0 (0%)	0 (0%)
FEB	W	0 (0%)	0 (0%)	0 (0%)
	AN	0 (0%)	0 (0%)	0 (0%)
	BN	0 (0%)	0 (0%)	0 (0%)
	D	0 (0%)	0 (0%)	0 (0%)
	C	0 (0%)	0 (0%)	0 (0%)
	All	0 (0%)	0 (0%)	0 (0%)
MAR	W	0 (0%)	0 (0%)	0 (0%)
	AN	0 (0%)	0 (0%)	0 (0%)
	BN	0 (0%)	0 (0%)	0 (0%)
	D	0 (0%)	0 (0%)	0 (0%)
	C	0 (0%)	0 (0%)	0 (0%)
	All	0 (0%)	0 (0%)	0 (0%)
APR	W	0 (0%)	0 (0%)	0 (0%)
	AN	0 (0%)	0 (0%)	0 (0%)
	BN	0 (0%)	0 (0%)	0 (0%)
	D	0 (0%)	0 (0%)	0 (0%)
	C	0 (0%)	0 (0%)	0 (0%)
	All	0 (0%)	0 (0%)	0 (0%)
MAY	W	0 (0%)	0 (0%)	0 (0%)
	AN	0 (0%)	0 (0%)	0 (0%)
	BN	0 (0%)	0 (0%)	0 (0%)
	D	0 (0%)	0 (0.1%)	0 (0.1%)
	C	0 (0%)	0 (0.1%)	0 (0.1%)
	All	0 (0%)	0 (0%)	0 (0%)
JUN	W	0 (0%)	0 (0%)	0 (0%)
	AN	0 (0%)	0 (0%)	0 (0%)
	BN	0 (0%)	0 (-0.1%)	0 (-0.1%)
	D	0 (0%)	0 (-0.1%)	0 (-0.1%)
	C	0 (0%)	0 (-0.2%)	0 (-0.2%)
	All	0 (0%)	0 (-0.1%)	0 (-0.1%)
JUL	W	0 (0%)	0 (0%)	0 (0%)
	AN	0 (0%)	0 (-0.1%)	0 (-0.1%)
	BN	0 (0%)	0 (0%)	0 (0%)
	D	0 (0%)	0 (0.2%)	0 (0.2%)
	C	0 (0%)	0 (0.1%)	0 (0.1%)
	All	0 (0%)	0 (0%)	0 (0%)

State Water Board Alternative: Stanislaus River at Riverbank				
Month	**Water Year Type**	**NAA_ELT vs. H3_ELT**	**NAA_ELT vs. H3_ELT_SWRCB**	**H3_ELT vs. H3_ELT_SWRCB**
AUG	W	0 (0%)	0 (0%)	0 (0%)
	AN	0 (0%)	0 (-0.1%)	0 (-0.1%)
	BN	0 (0%)	0 (0%)	0 (0%)
	D	0 (0%)	0 (0%)	0 (0%)
	C	0 (0%)	0 (0%)	0 (0%)
	All	0 (0%)	0 (0%)	0 (0%)
SEP	W	0 (0%)	0 (0%)	0 (0%)
	AN	0 (0%)	0 (0%)	0 (0%)
	BN	0 (0%)	0 (0%)	0 (0%)
	D	0 (0%)	0 (0%)	0 (0%)
	C	0 (0%)	0 (-0.4%)	0 (-0.4%)
	All	0 (0%)	0 (-0.1%)	0 (-0.1%)
OCT	W	0 (0%)	0 (0%)	0 (0%)
	AN	0 (0%)	0 (0%)	0 (0%)
	BN	0 (0%)	0 (0%)	0 (0%)
	D	0 (0%)	0 (0%)	0 (0%)
	C	0 (0%)	0 (0%)	0 (0%)
	All	0 (0%)	0 (0%)	0 (0%)
NOV	W	0 (0%)	0 (0%)	0 (0%)
	AN	0 (0%)	0 (0%)	0 (0%)
	BN	0 (0%)	0 (0%)	0 (0%)
	D	0 (0%)	0 (0%)	0 (0%)
	C	0 (0%)	0 (0%)	0 (0%)
	All	0 (0%)	0 (0%)	0 (0%)
DEC	W	0 (0%)	0 (0%)	0 (0%)
	AN	0 (0%)	0 (0%)	0 (0%)
	BN	0 (0%)	0 (0%)	0 (0%)
	D	0 (0%)	0 (0%)	0 (0%)
	C	0 (0%)	0 (0.1%)	0 (0.1%)
	All	0 (0%)	0 (0%)	0 (0%)
Water Year Type: AN = above normal year BN = below normal year C = critical year D = dry year W = wet year				

C.4.2.21 Stanislaus River at the Confluence with the San Joaquin River

Table C-77. Mean Monthly Water Temperatures (°F) for Alternative 4A Model Scenarios in the Stanislaus River at the Confluence with the San Joaquin River, Year-Round

State Water Board Alternative: Stanislaus River at the Confluence with the San Joaquin River				
Month	**Water Year Type**	**NAA_ELT**	**H3_ELT**	**H3_ELT_SWRCB**
JAN	W	48	48	48
	AN	47	47	47
	BN	47	47	47
	D	46	46	46
	C	46	46	46
	All	47	47	47
FEB	W	51	51	51
	AN	52	52	52
	BN	51	51	51
	D	52	52	52
	C	53	53	53
	All	52	52	52
MAR	W	53	53	53
	AN	54	54	54
	BN	55	55	55
	D	57	57	57
	C	56	56	56
	All	55	55	55
APR	W	55	55	55
	AN	57	57	57
	BN	58	58	58
	D	58	58	58
	C	60	60	60
	All	57	57	57
MAY	W	60	60	60
	AN	62	62	62
	BN	63	63	63
	D	64	64	64
	C	65	65	65
	All	62	62	62
JUN	W	64	64	64
	AN	67	67	67
	BN	68	68	68
	D	70	70	70
	C	70	70	70
	All	67	67	67
JUL	W	69	69	69
	AN	72	72	72
	BN	71	71	71
	D	72	72	72
	C	72	72	72
	All	71	71	71

State Water Board Alternative: Stanislaus River at the Confluence with the San Joaquin River				
Month	**Water Year Type**	**NAA_ELT**	**H3_ELT**	**H3_ELT_SWRCB**
AUG	W	69	69	69
	AN	70	70	70
	BN	70	70	70
	D	71	71	71
	C	70	70	70
	All	70	70	70
SEP	W	67	67	67
	AN	69	69	69
	BN	68	68	68
	D	69	69	69
	C	68	68	68
	All	68	68	68
OCT	W	61	61	61
	AN	61	61	61
	BN	60	60	60
	D	61	61	61
	C	62	62	62
	All	61	61	61
NOV	W	54	54	54
	AN	53	53	53
	BN	53	53	53
	D	53	53	53
	C	54	54	54
	All	54	54	54
DEC	W	48	48	48
	AN	48	48	48
	BN	47	47	47
	D	46	46	46
	C	46	46	46
	All	47	47	47

Water Year Type:
AN = above normal year
BN = below normal year
C = critical year
D = dry year
W = wet year

Table C-78. Differences (°F)[a] (Percent Differences) between Pairs of Model Scenarios in Mean Monthly Water Temperatures in the Stanislaus River at the Confluence with the San Joaquin River, Year-Round

State Water Board Alternative: Stanislaus River at the Confluence with the San Joaquin River				
Month	**Water Year Type**	**NAA_ELT vs. H3_ELT**	**NAA_ELT vs. H3_ELT_SWRCB**	**H3_ELT vs. H3_ELT_SWRCB**
JAN	W	0 (0%)	0 (0%)	0 (0%)
	AN	0 (0%)	0 (0%)	0 (0%)
	BN	0 (0%)	0 (0%)	0 (0%)
	D	0 (0%)	0 (0%)	0 (0%)
	C	0 (0%)	0 (0%)	0 (0%)
	All	0 (0%)	0 (0%)	0 (0%)
FEB	W	0 (0%)	0 (0%)	0 (0%)
	AN	0 (0%)	0 (0%)	0 (0%)
	BN	0 (0%)	0 (0%)	0 (0%)
	D	0 (0%)	0 (0%)	0 (0%)
	C	0 (0%)	0 (0%)	0 (0%)
	All	0 (0%)	0 (0%)	0 (0%)
MAR	W	0 (0%)	0 (0%)	0 (0%)
	AN	0 (0%)	0 (0%)	0 (0%)
	BN	0 (0%)	0 (0%)	0 (0%)
	D	0 (0%)	0 (0%)	0 (0%)
	C	0 (0%)	0 (0%)	0 (0%)
	All	0 (0%)	0 (0%)	0 (0%)
APR	W	0 (0%)	0 (0%)	0 (0%)
	AN	0 (0%)	0 (0%)	0 (0%)
	BN	0 (0%)	0 (0%)	0 (0%)
	D	0 (0%)	0 (0%)	0 (0%)
	C	0 (0%)	0 (0%)	0 (0%)
	All	0 (0%)	0 (0%)	0 (0%)
MAY	W	0 (0%)	0 (0%)	0 (0%)
	AN	0 (0%)	0 (0%)	0 (0%)
	BN	0 (0%)	0 (0%)	0 (0%)
	D	0 (0%)	0 (0.1%)	0 (0.1%)
	C	0 (0%)	0 (0.1%)	0 (0.1%)
	All	0 (0%)	0 (0%)	0 (0%)
JUN	W	0 (0%)	0 (0%)	0 (0%)
	AN	0 (0%)	0 (0%)	0 (0%)
	BN	0 (0%)	0 (0%)	0 (-0.1%)
	D	0 (0%)	0 (-0.1%)	0 (-0.1%)
	C	0 (0%)	0 (-0.1%)	0 (-0.1%)
	All	0 (0%)	0 (0%)	0 (0%)
JUL	W	0 (0%)	0 (0%)	0 (0%)
	AN	0 (0%)	0 (-0.1%)	0 (-0.1%)
	BN	0 (0%)	0 (0%)	0 (0%)
	D	0 (0%)	0 (0.1%)	0 (0.1%)
	C	0 (0%)	0 (0%)	0 (0%)
	All	0 (0%)	0 (0%)	0 (0%)

State Water Board Alternative: Stanislaus River at the Confluence with the San Joaquin River				
Month	**Water Year Type**	**NAA_ELT vs. H3_ELT**	**NAA_ELT vs. H3_ELT_SWRCB**	**H3_ELT vs. H3_ELT_SWRCB**
AUG	W	0 (0%)	0 (0%)	0 (0%)
	AN	0 (0%)	0 (0%)	0 (0%)
	BN	0 (0%)	0 (0%)	0 (0%)
	D	0 (0%)	0 (0%)	0 (0%)
	C	0 (0%)	0 (0%)	0 (0%)
	All	0 (0%)	0 (0%)	0 (0%)
SEP	W	0 (0%)	0 (0%)	0 (0%)
	AN	0 (0%)	0 (0%)	0 (0%)
	BN	0 (0%)	0 (0%)	0 (0%)
	D	0 (0%)	0 (0%)	0 (0%)
	C	0 (0%)	0 (-0.4%)	0 (-0.4%)
	All	0 (0%)	0 (-0.1%)	0 (-0.1%)
OCT	W	0 (0%)	0 (0%)	0 (0%)
	AN	0 (0%)	0 (0%)	0 (0%)
	BN	0 (0%)	0 (0%)	0 (0%)
	D	0 (0%)	0 (0%)	0 (0%)
	C	0 (0%)	0 (0%)	0 (0%)
	All	0 (0%)	0 (0%)	0 (0%)
NOV	W	0 (0%)	0 (0%)	0 (0%)
	AN	0 (0%)	0 (0%)	0 (0%)
	BN	0 (0%)	0 (0%)	0 (0%)
	D	0 (0%)	0 (0%)	0 (0%)
	C	0 (0%)	0 (0%)	0 (0%)
	All	0 (0%)	0 (0%)	0 (0%)
DEC	W	0 (0%)	0 (0%)	0 (0%)
	AN	0 (0%)	0 (0%)	0 (0%)
	BN	0 (0%)	0 (0%)	0 (0%)
	D	0 (0%)	0 (0%)	0 (0%)
	C	0 (0%)	0 (0.1%)	0 (0.1%)
	All	0 (0%)	0 (0%)	0 (0%)
Water Year Type: AN = above normal year BN = below normal year C = critical year D = dry year W = wet year				

Appendix D

Substantive BDCP Revisions

Appendix D
Substantive BDCP Revisions

D.1 Introduction and Background

This appendix presents substantive revisions to the BDCP that were made subsequent to publication of the public draft (November 2013). These revisions, which were made to address key comments and ongoing coordination with agencies and stakeholders, are reflected in the analysis of Alternative 4 in the RDEIR/SDEIS, and where applicable in Alternatives 4A, 2D, and 5A.

This appendix also presents revisions to the BDCP that were made to ensure consistency with the draft Implementation Agreement released in May 2014.

Revisions are presented in redline/strikeout format. Section numbering and titles from the public draft have been retained. Where large blocks are unchanged, the text has been omitted and replaced with the following text [unchanged text omitted], except in the case of biological goals and objectives for greater sandhill crane, and revised avoidance and minimization measures. For biological goals and objectives for sandhill crane, and substantively revised avoidance and minimize measures, the entire text of the goal, objective, or measure has been provided to aid readers. Explanatory text specific to this appendix (i.e., not excerpted from the BDCP) is shown in underline.

As mentioned above, most of the revisions presented below would also be applicable to Alternatives 4A, 2D, and 5A. Other than differences in acreages, the Environmental Commitments will be implemented in the same manner as outlined in the Conservation Measures presented below and in the Draft BDCP (see Section 4.1.2.3 of this RDEIR/SDEIS). Though the language below is written specifically for the BDCP and often refers to specific timing and processes under the Plan, the general substance of these measures and analyses are still applicable to Alternatives 4A, 2D, and 5A despite differences in terminology. Where the term Conservation Measure is used below it is equivalent to the corresponding Environmental Commitment (e.g., Conservation Measure 4 is the equivalent of Environmental Commitment 4).

D.1.1 Use of CM3–CM11 to Offset Effects Associated with CM1

In various parts of the EIR/EIS analysis, activities proposed under CM3–CM11 are referenced as beneficial elements that serve to offset adverse effects associated with CM1, thereby functioning as *de facto* CEQA and NEPA mitigation measures with respect to those effects. Additional details about early implementation projects are provided below to provide examples in support of the types of habitat restoration, enhancement, and protection actions that could occur under CM3-CM11 as referenced throughout the RDEIR/SDEIS.

The projects below, which are also listed in Table 6-4, *Interim Implementation Actions: Restoration Projects with Potential to Contribute to Meeting BDCP Requirements,* of the Draft BDCP, are consistent with the goals and activities described for CM3–CM11. They have already undergone CEQA/NEPA review independent of this process and received approval, and accordingly provide meaningful examples of the activities that would be credited towards implementation of CM3–CM11.

D.1.1.1 Lower Yolo Ranch Tidal Restoration Project

The Lower Yolo Ranch Tidal Restoration Project has two primary goals. First, it will create about 1,226 acres of tidal marsh and enhance 34 acres of nontidal marsh, and it will enhance about 174 acres of existing seasonal wetlands, 10 acres of tidal wetlands, and 59 acres of riparian areas.

Second, it is intended to partially fulfill DWR's and Reclamation's federal permit obligations, which require those agencies to create or restore at least 8,000 acres of intertidal and associated subtidal habitat in the Delta and Suisun Marsh, as set forth in the U.S. Fish and Wildlife Service (USFWS) Delta Smelt BiOp (U.S. Fish and Wildlife Service 2008) and as referenced in the National Marine Fisheries Service (NMFS) Salmonid BiOp (National Marine Fisheries Service 2009) for coordinated operations of the SWP and CVP. This project would contribute 1,305 acres of wetland creation, 700 acres of wetland enhancement and 50 acres of riparian enhancement towards meeting BDCP requirements. These goals are consistent with CM4 and CM7.

The overall intent of CM4 *Tidal Natural Communities Restoration* is to develop a broadly distributed mosaic of restored tidal natural communities that address the foraging needs of covered fish species by increasing habitat suitability. Large-scale restoration of tidal natural communities is expected to generate emergent benefits (i.e., benefits that are more than the sum of their individual parts) as the area of restored tidal natural communities increases through implementation of individual restoration projects. Additionally, tidal wetland restoration will provide a broad range of habitat features, such as tidal channels within wetlands. The Lower Yolo Ranch Tidal Restoration Project could contribute up to 1,226 acres of tidal marsh and 10 acres of tidal wetlands towards CM4's goal of restoring 65,000 acres of freshwater and brackish tidal habitat, of which at least 55,000 acres is to be tidal perennial aquatic, tidal mudflat, tidal freshwater emergent wetland, and tidal brackish emergent wetland natural communities.

CM7 *Riparian Natural Community Restoration* will restore valley/foothill riparian natural community by implementing site-specific restoration projects for Swainson's hawk, white-tailed kite, valley elderberry longhorn beetle, riparian woodrat, and riparian brush rabbit. The 59 acres of enhanced riparian areas from the Lower Yolo Ranch Tidal Restoration Project would contribute to this goal of restoring 5,000 acres of riparian forest and scrub.

D.1.1.2 Dutch Slough Tidal Marsh Restoration Project

The Dutch Slough Tidal Marsh Restoration Project has been finalized and certified by DWR. This project aims to benefit native species by reestablishing natural ecological processes and habitats, contributing to scientific understanding of Delta habitat restoration, providing shoreline access, and creating educational and recreational opportunities. It will restore approximately 560 acres of tidal marsh, 26 acres of riparian forest, 76 acres of managed nontidal marsh, 97 acres of subtidal open water, and 4 acres of native grassland. In addition, approximately 26 acres of managed nontidal marsh and 173 acres of irrigated pasture would be enhanced by modifying their management to benefit wildlife species. The goals of the Dutch Slough Tidal Marsh Restoration Project are consistent with those of CM4, CM7, and CM10.

As described above, CM4 would restore tidal natural communities and protect transitional uplands. The Dutch Slough project could contribute up to 560 acres of tidal marsh towards this conservation measure.

CM7 *Riparian Natural Community Restoration* would restore valley/foothill riparian natural community by implementing site-specific restoration projects for Swainson's hawk, white-tailed kite, valley elderberry longhorn beetle, riparian woodrat, and riparian brush rabbit. Swainson's hawk and white-tailed kite are present in the Dutch Slough Tidal Marsh Restoration Project area. The Dutch Slough project could contribute 26 acres of riparian forest to CM7.

CM10 *Nontidal Marsh Restoration* would restore nontidal freshwater emergent wetland and nontidal perennial aquatic natural communities to create additional foraging and breeding habitat for giant garter snake, greater sandhill crane, western pond turtle, and other native wildlife and plant species characteristic of these natural communities. The Dutch Slough project could contribute 76 acres of nontidal marsh to CM10. In keeping with the objectives of CM10, western pond turtle is present in the Dutch Slough project area. Additionally, the Dutch Slough project would involve enhanced habitat for giant garter snake.

D.1.1.3 McCormack-Williamson Tract Project

The McCormack-Williamson Tract project, run by the Bureau of Land Management and The Nature Conservancy (with permission granted from Reclamation District #2110), will improve the McCormack-Williamson Tract levee system by resloping 9,500 linear feet of the landside levee slope and increasing onsite riparian habitat by planting the resloped levee area with native vegetation. The project would increase the amount of riparian habitat to 23 acres. In addition to achieving necessary levee rehabilitation, the project would also facilitate long-term plans to restore tidal wetland habitat. By breaching the levee to allow tidal inundation of a portion of the tract and allowing tidal action to return, the tract would be restored to tidal freshwater wetlands and seasonally inundated floodplain surrounded by riparian vegetation.

The McCormack-Williamson Tract Project goals parallel many of the goals in CM4. As described in the Draft BDCP, the overall intent of CM4 is to develop a broadly distributed mosaic of restored tidal natural communities that address the foraging needs of covered fish species by increasing habitat suitability. Large-scale restoration of tidal natural communities is expected to generate emergent benefits (i.e., benefits that are more than the sum of their individual parts) as the area of restored tidal natural communities increases through implementation of individual restoration projects. Additionally, tidal wetland restoration will provide a broad range of habitat features, such as tidal channels within wetlands.

D.1.1.4 Southport Project

The Southport Project implements flood risk–reduction measures along the Sacramento River South Levee that protects the Southport community and will provide 280 acres of floodplain restoration. Partial funding for the project was secured through the DWR Early Implementation Project; however, funding for floodplain design and restoration has not been determined. A partner agency is needed to help fund the riparian floodplain restoration for the portion of the property that will not be used as mitigation for the flood control project. Depending on the funding source, this project may contribute up to 280 acres of floodplain restoration, which would be consistent with the goals of CM5 *Seasonally Inundated Floodplain Restoration*.

Under CM5, flood conveyance levees and infrastructure would be modified to restore 10,000 acres of seasonally inundated floodplain along river channels throughout the Plan Area. CM5 would restore floodplains that historically existed elsewhere in the Plan Area but that have been lost as a

result of flood management and channelization activities. These restored floodplains would intentionally be allowed to flood to support valley/foothill riparian, nontidal freshwater perennial emergent, and nontidal perennial aquatic natural communities.

D.2 Chapter 1, Introduction

The following change was made to Section 1.3.7.7, *Migratory Bird Treaty Act*, to ensure consistency with the Draft Implementation Agreement.

> The Migratory Bird Treaty Act of 1918 implements four international treaties for the conservation and management of bird species that may migrate through more than one country (16 USC 703 *et seq*.). The act makes it unlawful to take, possess, buy, sell, purchase, or barter any migratory bird listed in 50 CFR 10, including feathers or other parts, nests, eggs, or products, except as allowed by implementing regulations (50 CFR 21). 50 CFR Section 21.27 authorizes the USFWS to issue permits, valid for up to three years, authorizing the incidental take of migratory birds that are protected as threatened or endangered under the ESA. Such a permit and its renewal are among the permits and authorizations being requested under the BDCP.

D.3 Chapter 3, Conservation Strategy

D.3.1 Section 3.3, Biological Goals and Objectives

The following substantive changes were made to this section.

- Added a definition of *stressor reduction targets*, a term used in several of the biological objectives for covered fish species.
- Added Goal DTSM3 and Objective DTSM3.1 for delta smelt. This goal and objective are supported by CM18.
- Added Goal LFSM2 and Objective LFSM2.1 for longfin smelt. This goal and objective are supported by CM18.
- Revised rationale for Objective WRCS1.1 for winter-run Chinook salmon.
- Revised rationale for Objective WRCS1.3 for winter-run Chinook salmon.
- Revised rationale for Objective FRCS1.1 for fall-run Chinook salmon.
- Revised rationale for Objective FRCS1.3 for fall-run Chinook salmon.
- Modified the performance targets in Objectives GSHC1.2 and GSHC1.4 for greater sandhill crane.

The revised text showing each of these changes is presented below.

D.3.1.1 Section 3.3.1.2, Process for Developing Fish Species Biological Goals and Objectives

The following definition for *stressor reduction targets* was added.

> Stressor reduction targets were also developed for covered fish species as a way to better link the conservation measures to the biological goals and objectives. These stressor reduction targets address important mechanisms that affect species biological performance and that can be altered by

the conservation measures. The stressor reduction targets are guidelines that are subject to revision and change as biological understanding improves. Thus, they do not represent fixed performance standards for the BDCP; performance standards are established in the biological objectives. Current understanding of stressors affecting covered fish species suggests that achieving the stressor reduction targets would contribute substantially to achieving the biological objectives.

D.3.1.2 Section 3.3.6.1, Delta Smelt (Section 3.3.6.1.3, Species Specific Goals)

The following goal and objective were added.

Goal DTSM3: Lowered risk of extinction and increased capacity for conservation research.
• Objective DTSM3.1: Provide facilities for *ex situ* conservation of delta smelt to: a) Achieve and maintain captive delta smelt populations that are large enough and managed and monitored in such a way that genetic diversity remains sufficient to ensure the genetic survivability of the estuary's delta smelt population. b) Maintain a sufficiently large excess production of captive delta smelt to support research needs into their biology and genetic management. c) Develop the production capacity of delta smelt to make possible the supplementation of the natural population, should USFWS and/or CDFW decide supplementation is appropriate.

Objective DTSM3.1 Rationale: Achieving this objective will greatly lower the probability of delta smelt extinction and provide for the possibility that the species could be repatriated if it was naturally extirpated from the San Francisco Estuary if the USFWS and CDFW determined at a future time that such an action was appropriate. The USFWS operates a number of conservation hatcheries throughout the U.S. that serve a similar purpose for other imperiled fish species and populations.

Delta smelt is a Delta endemic species, comprising a single genetic population, i.e., it is found nowhere else in the world. Further, it is a habitat specialist with a more restricted in-estuary distribution than other more common small, planktivorous fishes like northern anchovy, longfin smelt, and Mississippi silverside. The relative abundance of Delta smelt declined in the early 1980s and again in the early 2000s (Thomson et al. 2010). These declines have resulted in a long-term average negative population growth rate, ESA and CESA listing, and intensified regulatory efforts to protect the species. Due to its very limited local and global distribution and declining abundance, the commitment to large, captive Delta smelt populations under careful genetic management is a prudent element of a conservation strategy for this species. Establishing viable refugial populations of delta smelt would provide insurance against the potential extinction. A conservation hatchery also provides a stock of fish that could be used to test the effects of various stressors on these species in a controlled environment (e.g., Baskerville-Bridges et al. 2004; Bennett 2005), while minimizing the need to collect fish from the wild. Experiments performed on delta smelt at the conservation hatcheries are anticipated to be important parts of targeted research associated with the BDCP adaptive management and monitoring program.

D.3.1.3 Section 3.3.6.2, Longfin Smelt (Section 3.3.6.2.3, Species Specific Goals)

The following goal and objective were added.

Goal LFSM2: Lowered risk of extinction and increased capacity for conservation research.
• **Objective LFSM2.1:** Provide facilities for *ex situ* conservation of longfin smelt in order to: a) Achieve and maintain captive Longfin Smelt populations that are large enough and managed and monitored in such a way that genetic diversity remains sufficient to ensure the genetic survivability of the estuary's Longfin Smelt population. b) Maintain a sufficiently large excess production of captive Longfin Smelt to support research needs into their biology and genetic management. c) Develop the production capacity of longfin smelt to make possible the supplementation of the natural population, should USFWS and/or CDFW decide supplementation is appropriate.

Objective LFSM2.1 Rationale: Achieving this objective will greatly lower the probability of longfin smelt extirpation from the San Francisco estuary and provide for the possibility that this DPS could be repatriated if it was naturally extirpated, if the USFWS and CDFW determined at a future time that such an action was appropriate. The USFWS operates a number of conservation hatcheries throughout the U.S. that serve a similar purpose for other imperiled fish species and populations.

USFWS recently determined that the population of longfin smelt in the Delta was a distinct population segment (DPS) that warranted listing under ESA. However, that listing decision was precluded by the need to complete higher priority actions. The Delta population of longfin smelt is one of several that occur in estuaries along the northern California coast that are collectively listed as threatened under CESA. The relative abundance of longfin smelt has been generally declining since monitoring began in 1967 (Thomson et al. 2010). The most significant decline in longfin smelt followed the invasion of the estuary by overbite clam in the latter 1980s. These declines have resulted in a long-term average negative population growth rate, CESA listing, and intensified regulatory efforts to protect the species. Due to the DPS' relatively limited local distribution and declining abundance, the commitment to large, captive longfin smelt populations under careful genetic management is a prudent element of a conservation strategy for this locally-adapted population. Establishing viable refugial populations of longfin smelt would provide insurance against its potential extirpation. A conservation hatchery also provides a stock of fish that could be used to test the effects of various stressors on these species in a controlled environment (e.g., Baskerville-Bridges et al. 2004; Bennett 2005), while minimizing the need to collect individuals from the wild. Experiments performed on longfin smelt at the conservation hatcheries are anticipated to be important parts of targeted research associated with the BDCP adaptive management and monitoring program.

D.3.1.4 Section 3.3.6.3, Chinook Salmon, Sacramento River Winter-Run Evolutionarily Significant Unit

Objectives WRCS1.1 and WRCS1.3 were modified as shown below.

Objective WRCS1.1 Rationale: Appendix 3.G, *Proposed Interim Delta Salmonid Survival Objectives,* presents a 2012 technical memorandum prepared by NMFS outlining the framework for determining appropriate metrics for through-Delta survival based on limited data of current through-Delta survival rates. The technical memorandum outlines how NMFS estimated current through-Delta survival rates and the rationale for specific interim metrics defined within Objectives WRCS1.1, SRCS1.1, FRCS1.1, and STHD1.1. NMFS used a simple deterministic, stage-based life-cycle model and cohort replacement rates of 1.2, 1.3, and 1.4 (1.3, 1.4, and 1.5 for winter-run Chinook salmon) to define survival objectives in three time-steps: 19 years after permit issuance (19-year), 28 years after

permit issuance (28-year), and 40 years after permit issuance (40-year). For each of the covered salmonids, the interim through-Delta survival objective represent 50% of the estimated increase in Delta survival required to achieve the modeled cohort replacement rates, based on improvements in through-Delta survival alone. That is, NMFS held pre- and post-Delta survival constant and calculated the improvement in Delta survival needed to achieve the target cohort replacement rates, assigning half of that improvement to the BDCP. The balance of the improvements required to achieve the modeled cohort replacement rates is expected to be derived from other recovery actions distributed throughout the entire range of covered salmonids, which could occur upstream, in the Delta, and/or in the ocean.

There have been no studies of through-Delta survival of winter-run Chinook salmon. Recent acoustic-tag survival studies of hatchery-reared late fall–run Chinook salmon estimate through-Delta survival at approximately 40%. This survival rate was used as a starting point for estimating Sacramento River winter-run Chinook salmon through-Delta survival. There are substantial differences in fish size and seasonal timing of migration between juvenile winter-run and late fall–run Chinook salmon that may affect their survival rates. Therefore, the level of uncertainty in using results of studies of juvenile late fall–run Chinook salmon survival to establish both existing conditions and objectives for winter-run Chinook salmon is relatively high. This issue will be the subject of additional experimental survival studies and analyses during the interim period.

NMFS acknowledges the limitations of this approach, but in balancing the risks to ESA-listed species, NMFS considered it better to proceed with interim targets and recognizes the need to periodically review these baseline estimates and document progress toward the 19-year, 28-year, and 40-year objectives. As new empirical survival estimates for Central Valley species become available, NMFS is prepared to review and revise these Interim Delta Survival Objectives as appropriate.

Increasing the through-Delta survival of juvenile salmonids will be accomplished by maximizing survival rates at the new north Delta intakes, increasing survival rates at the south Delta export facilities, reducing mortality at predation hotspots, increasing habitat complexity through restoration actions along key migration corridors, guiding fish originating in the Sacramento River away from entry into the interior Delta, and ensuring pumping operations do not increase the occurrence of reverse flows in the Sacramento River at the Georgiana Slough junction. The BDCP's contribution toward addressing these factors is anticipated to improve conditions for juvenile salmonids and thus increase survival throughout the Plan Area, thereby contributing to increased abundance of emigrating juvenile and immigrating adult salmonids. The increase in survival and resulting increase in abundance are intended to provide for the conservation and management of covered salmonids in the Plan Area.

Survival studies conducted in the Central Valley have generally focused on fall-run or late fall–run juvenile Chinook salmon of hatchery origin, many of which are of a larger size than juvenile winter-run or spring-run Chinook salmon (although spring-run Chinook salmon may migrate as YOY, juveniles, or yearlings, the majority appear to migrate as fry or YOY). Also, the various runs have different migration timing, so extrapolation of the measured survivals from surrogate hatchery-origin fall- or late fall–run juvenile Chinook salmon to wild-origin winter-run, spring-run, and even fall- and late fall–run Chinook salmon has some inherent uncertainty. Additionally, there is considerable uncertainty regarding current through-Delta survival rates for emigrating juvenile Chinook salmon.

This survival metric represents the survival necessary for the BDCP to contribute to Goal WRCS1. Achieving this Delta survival objective would provide approximately 50% of the improvement in survival deemed necessary to recover the species throughout its range. The BDCP would be responsible for this improvement. The remaining 50% of the improvement in juvenile survival are expected to be achieved through other recovery actions upstream of the Delta, within the Delta (i.e., outside of the BDCP), and downstream of the Delta. This objective is not intended to compensate for poor survival, which may occur at other life stages outside the Plan Area or as a result of factors not controlled by the BDCP.

While the BDCP would be responsible for the half of the improvements to achieve the Cohort Replacement Rate, it may not be feasible to separate out the BDCP's contribution from that of other current, ongoing, and future recovery and conservation efforts throughout the range of the species. However, the BDCP will be responsible for tracking survival through monitoring and adaptive management. The BDCP also may be able to parse out the factors affecting through-Delta survival and qualitatively frame its contribution to addressing these factors.

Ongoing work and BDCP monitoring conducted during early implementation are expected to provide important new data and modeling tools to improve the through-Delta survival targets for covered salmonids, particularly for winter-run Chinook salmon. As more data are collected and a greater understanding of through-Delta survival is gained, this information will be used to revise survival metrics to reflect actual conditions related to current through-Delta survival and the BDCP's potential contribution to increased survival. For example, NMFS, in collaboration with other investigators, has initiated a survival study intended to produce reach-specific survival estimates for juvenile winter-run and spring-run Chinook salmon and to test for differences in survival rates for wild- and hatchery-origin salmon.

> The 5-year geometric mean survival objective is intended to exceed typical drought cycle of 2 years, and amortize across multiple generations (3- to 4-year lifespan). The timeframe for achieving the migration flow stressor reduction target is anticipated to be 15 years, to allow time to permit and construct Fremont Weir improvements and north Delta facilities and to complete further evaluation of nonphysical barriers. This timeframe balances the need to allow time to realize some of the BDCP benefits while providing an incentive to implement measures quickly.

Objective WRCS1.3 Rationale: The BDCP will address illegal harvest in the Plan Area to contribute to an increase in adult survival. Through *CM17 Illegal Harvest Reduction*, the BDCP intends to increase abundance of covered adult salmonids by decreasing the number of potential spawners taken illegally by recreational anglers and organized poaching rings. The scale of the illegal harvest issue within the Plan Area is unknown, but illegal harvest has been documented by the Delta-Bay Enhanced Enforcement Program (Department of Fish and Game 2012). Reducing this threat is anticipated to increase escapement of spawning adults.

While the specific number of contacts, warnings, citations, and arrests are documented, the number of violations that go undetected is unknown. An increase in enforcement is expected to result in a decrease in illegal harvest within the Plan Area over time; however, it will be difficult to definitively document or quantify the decrease in illegal harvest or conclude that an increase or decrease in the number of citations issued in a given year translates into a reduction in the extent of illegal harvest occurring within the Plan Area. Thus, the principal tool for monitoring will be tracking trends in the number and distribution of citations and arrests relative to level of effort.

Achievement of biological goal WRCS1 will be further supported by addressing the following stressors.

- **Predation.** Reducing predation rates in the Plan Area at certain hotspots where predators are known or expected to congregate or have disproportionately large effects on covered fish is intended to contribute to an increase in the survival of emigrating juvenile salmonids. Striped bass may be the most significant predator of Chinook salmon due to its ubiquitous distribution in the estuary and tributary rivers and the tendency for individuals to aggregate around water diversion structures (Brown et al. 1996 in Nobriga and Feyrer 2007). A variety of other nonnative predatory fish also occur in the Delta. *CM15 Localized Reduction of Predatory Fishes* is intended to reduce the abundance of piscivorous fish at specific locations and eliminate or modify predator hotspots throughout the Delta, particularly along major migratory routes used by salmonids. *CM16 Nonphysical Fish Barriers* will be employed to discourage juvenile salmonids from entering channels/migration routes that are known to have high predator abundance and/or predation rates, further reducing predation rates within the Plan Area and contributing to an increase in survival.

Foodweb dynamics are often complex, with indirect interactions that can mask or amplify top-down effects. For example, with competition between two prey species that share a common predator, predation rates on one prey species can increase in response to the presence of the alternative prey. In the Delta, it may be that nonnative prey (e.g., silverside, threadfin shad) maintain nonnative predator populations (e.g., striped bass, largemouth bass) at high levels, causing artificially high rates of predation on native fish, including covered salmonids. For these reasons, *CM15 Localized Reduction of Predatory Fishes* and *CM16 Nonphysical Fish Barriers* will be implemented through an experimental process guided by a strong adaptive management and monitoring program to ensure that the benefits of these measures are maximized and unintended adverse consequences are avoided.

- **Lack of rearing habitat.** Increasing habitat complexity along key migration corridors is expected to contribute to increased survival for juvenile salmonids. Juvenile winter-run Chinook salmon migrate downstream into the lower Sacramento River and Delta typically beginning in late December followed by an extended juvenile rearing period of 4 to 7 months prior to migrating into coastal marine waters (National Marine Fisheries Service 2009). Habitat conditions during juvenile rearing, including access to low-velocity, shallow-water habitat with few predators and abundant food supplies, are important for juvenile growth and survival. Providing enhanced access to seasonally inundated floodplain habitat in the Yolo Bypass (CM2) and other seasonally inundated floodplain habitat (CM5), a greater extent of tidal wetlands (CM4), and enhanced channel margin habitat (CM6) under the BDCP will improve juvenile rearing conditions and contribute to increased juvenile survival.

  Access to the Yolo Bypass, in addition to providing rearing habitat, serves as an alternative migration pathway for juvenile salmonids around those regions of the mainstem Sacramento River where the north Delta intakes will be located. This alternative migration route will avoid exposure of salmonids to the Delta Cross Channel and Georgiana Slough, which lead to the interior Delta where survival has been shown to be lower than in the mainstem Sacramento River and Sutter and Steamboat Sloughs (Perry et al. 2010). The alternative route also will reduce the risk of exposure to striped bass and other predatory fish inhabiting the Sacramento River between the Fremont Weir and Rio Vista. Other studies indicate that the relative survival of Chinook fall-run fry migrating through Yolo Bypass to Chipps Island was on average 50% higher than fish passing over the comparable section of the Sacramento River (Sommer, Harrell, et al. 2001). Survival of Sacramento River fish passing through the interior Delta was lower than fish passing through the Sacramento River (0.35 mean ratio of survival probabilities) (Newman and Brandes 2010). Thus, while improved access to Yolo Bypass will provide increased rearing habitat, it will also be expected to contribute toward reduced predation and increased survival.

- **Maximizing survival rates at the north Delta Intakes.** The operational criteria for the north Delta intakes are intended to maximize survival through dual conveyance and screening of intakes to minimize entrainment and modification of the Fremont Weir to create a viable alternate migratory pathway for juvenile salmonids. Flows will be managed in real time to minimize adverse effects of water diversions at the north Delta intakes on downstream-migrating salmonids. Screening of the new north Delta intakes will incorporate screens with 1.75-millimeter mesh, which is intended to exclude fish with a body size below 15 millimeters. Final specifications have not been completed for the north Delta intake screens, but approach velocity will be less than 0.33 feet per second (criterion for salmonid fry) and may be limited to 0.2 feet per second (existing criterion for juvenile delta smelt). Additionally, modifications to the Fremont Weir will allow increased flow into the Yolo Bypass between mid-November and mid-May to coincide with juvenile salmonid outmigration. The modifications to the Fremont Weir are intended to increase the duration and extent of inundation of the Yolo Bypass as well as enhance the habitat conditions within the bypass. The proportion of the population that may use the Yolo Bypass as an alternate migration corridor, as opposed to the mainstem Sacramento River, may be relatively small, but those fish that do migrate through the Yolo Bypass will not be exposed to the north Delta intakes.

The north Delta intakes will be operated so as to not increase the incidence of reverse flows in the Sacramento River at the Georgiana Slough junction, thereby limiting the potential for covered salmonids to inadvertently migrate into the interior Delta. Juvenile salmonids can be drawn into alternative channels, such as Georgiana Slough and the Delta Cross Channel, and into the interior Delta region where survival has generally been shown to be lower than in the Sacramento River mainstem or Sutter and Steamboat Sloughs (Perry et al. 2010; Brandes and McLain 2001). The importance of alternative channels that lead to the interior Delta region and the need to discourage their use by juvenile salmonids was recognized by NMFS (2009b) in the BiOp, which requires that engineered solutions be investigated to lessen the problem. Engineered solutions considered include physical and/or nonphysical barriers.

- **Increasing survival rates at the south Delta export facilities.** Appreciable losses of juvenile salmonids have occurred historically at the south Delta export facilities. Estimates of wild winter-run Chinook salmon loss at these facilities as a percentage of the wild-origin population entering the Delta have ranged from less than 0.1% in 2007 to over 5% in 2001 (Llaban 2011), under baseline conditions. Overall, entrainment/salvage loss of juvenile salmonids under the BDCP will be appreciably lower in the south Delta than under existing conditions, because operation of the north Delta intakes will reduce reliance on south Delta export facilities. See also benefits described under Objective L4.3.

- **Increasing survival rates at the south Delta export facilities.** Appreciable losses of juvenile salmonids have occurred historically at the south Delta export facilities. Estimates of wild winter-run Chinook salmon loss at these facilities as a percentage of the wild-origin population entering the Delta have ranged from less than 0.1% in 2007 to over 5% in 2001 (Llaban 2011), under baseline conditions. Overall, entrainment/salvage loss of juvenile salmonids under the BDCP will be appreciably lower in the south Delta than under existing conditions, because operation of the north Delta intakes will reduce reliance on south Delta export facilities. See also benefits described under Objective L4.3.

- **Migration flows.** The north Delta intakes will be operated so as to not increase the incidence of reverse flows in the Sacramento River at the Georgiana Slough junction, thereby limiting the potential for covered salmonids to inadvertently migrate into the interior Delta. Juvenile salmonids can be drawn into alternative channels, such as Georgiana Slough and the Delta Cross Channel, and into the interior Delta region where survival has generally been shown to be lower than in the Sacramento River mainstem or Sutter and Steamboat Sloughs (Perry et al. 2010; Brandes and McLain 2001). The importance of alternative channels that lead to the interior Delta region and the need to discourage their use by juvenile salmonids was recognized by NMFS (2009b) in the BiOp, which requires that engineered solutions be investigated to lessen the problem. Engineered solutions considered include physical and/or nonphysical barriers.

D.3.1.5 Section 3.3.6.5, Chinook Salmon, Central Valley Fall- and Late Fall–Run Evolutionarily Significant Unit

<u>Objectives FRCS1.1 and FRCS1.3 were modified as shown below.</u>

Objective FRCS1.1 Rationale: See Objective WRCS1.1 rationale above for a general discussion of the framework for developing the metrics presented within this objective and the rationale for the objective.

Juvenile fall-run Chinook salmon migrate downstream into the lower Sacramento River in the vicinity of the Yolo Bypass typically beginning in January and continuing through June, with the peak outmigration occurring from February through May. Juvenile late fall–run Chinook salmon migrate downstream into the lower Sacramento River in the vicinity of the Yolo Bypass, typically emigrating as smolts from November through February; however, juvenile late fall–run Chinook salmon may occur in the Sacramento River in the vicinity of Yolo Bypass most of the year, at various sizes. This difference in timing and sizes of the juvenile life stages of these two races of the ESU makes defining objectives and associated metrics for the ESU difficult.

Recent coded-wire-tag and -tag survival studies of hatchery-origin fall-run and late fall–run Chinook salmon were used as a starting point for estimating through-Delta survival for wild-origin Sacramento River fall-run Chinook salmon. As a result of differences in fish size and the seasonal timing of juvenile migration, there are substantial differences between wild- and hatchery-origin juvenile fall-run and late fall–run Chinook salmon that may affect their survival rates. Therefore, the level of uncertainty in using results of currently available acoustic-tag studies to establish both existing conditions and metrics within the objectives for wild-origin fall-run and late fall–run Chinook salmon is relatively high and will be the subject of additional experimental survival studies, monitoring, and analyses during the interim period. The through-Delta survival metrics presented here are considered interim, because they are based upon current data, which are limited, but are considered the best available science at this time.

Objective FRCS1.3 Rationale: See rationale for Objective WRCS1.3 for general rationale for this objective.

In general, achievement of biological goal FRCS1 will be further supported by addressing several stressors affecting survival within the Plan Area, including predation, and illegal harvest.

Through-Delta survival for fall-run Chinook salmon originating in the San Joaquin River tributaries has declined in recent years based on results of VAMP testing, with current through-Delta survival at approximately 5%, based on the most recent years (2008 to 2010) of VAMP studies. It has been hypothesized that predation on juvenile salmon in the lower San Joaquin River and Delta by species such as largemouth bass and striped bass has increased in recent years. The hypothesis is supported by observations of increased catch-per-unit effort of warm water, nonnative, predatory fish in electrofishing surveys conducted since the early 1980s by CDFW and University of California, Davis. The hypothesis is also supported by results of acoustic-tag studies in recent years showing high rates of juvenile fall-run Chinook salmon mortality and predation at a variety of locations, including the scour hole located immediately downstream of the confluence of the lower San Joaquin River and Head of Old River.

Although *CM15 Localized Reductions of Predatory Fishes* is intended to reduce predation on juvenile salmon at specific locations (e.g., Clifton Court Forebay), large-scale regional changes in the risk of predation in the lower San Joaquin River and Delta may significantly affect juvenile survival and the ability of the BDCP to achieve the overall Biological Goal of increased abundance. Changes in fishing regulations have been proposed, but not approved, as a complementary action that would result in regional changes in recreational angler harvest and assist the BDCP in achieving increased abundance. If regional increases in predation mortality are documented through acoustic-tag and other studies in the future, the relative allocation of responsibility assigned to the BDCP in achieving increased abundance, and specifically FRCS1.1 through-Delta survival metrics may need to be adjusted through adaptive management.

The BDCP's contribution toward addressing illegal harvest is anticipated to improve survival through the Plan Area. Reducing illegal harvest is expected to contribute to increased abundance of covered adult salmonids that may successfully spawn. The scale of the illegal harvest issue within the Plan Area is unknown, but illegal harvest is known to occur, and contributing to a decrease in this problem under the BDCP is anticipated to increase escapement of spawning adults.

D.3.1.6 Section 3.3.6.18, Greater Sandhill Crane

<u>Performance targets in and rationale for Objectives GSHC1.2 and GSHC1.4 were modified as shown below.</u>

3.3.6.18.1, Applicable Landscape-Scale Goals and Objectives

While the landscape goals and objectives will provide broad-based benefits to the ecosystems upon which greater sandhill cranes depend, none are integral to the conservation strategy for this species.

3.3.6.18.1, Applicable Natural Community Goals and Objectives

Natural community biological goals and objectives integral to the conservation strategy for the greater sandhill crane are stated below.

Goal CLNC1: Cultivated lands that provide habitat connectivity and support habitat for covered and other native wildlife species.
• **Objective CLNC1.1:** Protect 47,125 acres of cultivated lands that provide suitable habitat for covered and other native wildlife species. • **Objective CLNC1.2**: Target cultivated land conservation to provide connectivity between other conservation lands. • **Objective CLNC1.3**: Maintain and protect the small patches of important wildlife habitats associated with cultivated lands that occur in cultivated lands within the reserve system, including isolated valley oak trees, trees and shrubs along field borders and roadsides, remnant groves, riparian corridors, water conveyance channels, grasslands, ponds, and wetlands.

Objective CLNC1.1 Benefits: The key to sustaining greater sandhill crane populations in the Plan Area is the sustainability of an economically viable and compatible cultivated landscape. This objective will protect sufficient suitable habitat in the Plan Area for covered species associated with cultivated lands, including the greater sandhill crane. Achieving this objective will offset the loss of cultivated land values from construction actions and the conversion of cultivated lands to tidal restoration. Combined with other conservation lands in the Plan Area and assuming that cultivated land uses will otherwise continue to provide habitat value to covered species in the Plan Area, achieving this objective will address the effects of covered activities on cultivated land values and conserve the wintering population of greater sandhill crane in the Plan Area and other covered species associated with cultivated lands.

Objective CLNC1.2 Benefits: Achieving this objective will promote connectivity of suitable cultivated lands to provide for larger parcels of suitable greater sandhill crane wintering habitat. Greater sandhill cranes use the same roost sites year after year (i.e., have high site fidelity) within the Greater Sandhill Crane Winter Use Area and suitable cultivated land foraging habitat must be in close proximity to these sites to sustain long-term use patterns. Therefore, protecting lands that are adjacent or near traditional crane roosts or foraging habitats will help to sustain and expand these existing use patterns. For example, with the increase in crane use of lands on and surrounding the Stone Lakes National Wildlife Refuge (Appendix 2.A, *Covered Species Accounts*), protecting and managing adjacent lands may help to increase use of this area and expand and protect the cranes' winter distribution within Conservation Zone 4.

Objective CLNC1.3 Benefits: Achieving this objective will retain existing noncultivated habitat elements on protected cultivated lands through the retention of seasonal wetlands and upland edges that sometimes occur in association with cultivated lands.

3.3.6.18.3, Species-Specific Goals and Objectives

The landscape-scale and natural community biological goals and objectives, and associated conservation measures, discussed above, are expected to protect, restore, and enhance suitable habitat for greater sandhill crane within the reserve system. The goals and objectives below address additional species-specific needs that will otherwise not be met at the landscape or natural community scale.

Goal GSHC1: Protection and expansion of greater sandhill crane winter range.
• **Objective GSHC1.1**: Within the 48,625 acres of cultivated lands protected under Objective CLNC1.1, protect 7,300 acres of high- to very high-value habitat for greater sandhill crane, with at least 80% maintained in very high-value types in any given year, as defined in *CM3 Natural Communities Protection and Restoration*. This protected habitat will be within 2 miles of known roosting sites in Conservation Zones 3, 4, 5, and/or 6 and will consider sea level rise and local seasonal flood events, greater sandhill crane population levels, and the location of foraging habitat loss. Patch size of protected cultivated lands will be at least 160 acres. • **Objective GSHC1.2:** To create additional high-value greater sandhill crane winter foraging habitat, up to 10% of the habitat protected under Objective GSHC1.1, but at least 160 acres, will involve acquiring low-value habitat or nonhabitat areas and converting it to high- or very high-value habitat[1]. Created habitat will be within 2 miles of known roosting sites in Conservation Zones 3, 4, 5, and/or 6, have a minimum patch size of 80 acres, and will consider sea level rise and local seasonal flood events, greater sandhill crane population level, and the location of habitat loss. The location of created habitat will be prioritized for areas within and surrounding the Stone Lakes National Wildlife Refuge Project Boundary. • **Objective GSHC1.3:** Create 320 acres of managed wetlands consisting of greater sandhill crane roosting habitat in minimum patch sizes of 40 acres within the Greater Sandhill Crane Winter Use Area[2] in Conservation Zones 3, 4, 5, or 6, with consideration of sea level rise and local seasonal flood events. The wetlands will be located within 2 miles of existing permanent roost sites and protected in association with other protected natural community types (excluding nonhabitat cultivated lands) at a ratio of 2:1 upland to wetland to provide buffers around the wetlands. • **Objective GSHC1.4:** In addition to the 320 acres of created managed wetland greater sandhill crane roosting habitat (Objective GSHC1.3), create two wetland complexes within the Stone Lakes National Wildlife Refuge project boundary[3]. The complexes will be no more than 2 miles apart and will help provide connectivity between the Stone Lakes and Cosumnes River Preserve greater sandhill crane populations. Each complex will consist of at least three wetlands totaling 90 acres of greater sandhill crane roosting habitat, and will be protected in association with other protected natural community types (excluding nonhabitat cultivated lands) at a ratio of at least 2:1 uplands to wetlands (i.e., two sites with 90 acres of wetlands each). One of the 90-acre wetland complexes may be replaced by 180 acres of cultivated lands (e.g., cornfields) that are flooded following harvest to support roosting cranes and provide highest-value foraging habitat, provided such substitution is consistent with the long-term conservation goals of Stone Lakes National Wildlife Refuge for greater sandhill crane. • **Objective GSHC1.5:** Create an additional 95 acres of roosting habitat within 2 miles of existing permanent roost sites. The habitat will consist of croplands that are flooded following harvest to support roosting cranes and that provide highest-value foraging habitat. Individual fields will be at least 40 acres and can shift locations throughout the Greater Sandhill Crane Winter Use Area, but will be sited with consideration of the location of roosting habitat loss and will be in place a minimum of one season prior to roosting habitat loss.

Objective GSHC1.1 Rationale: While Objective CLNC1.1 protects cultivated lands throughout the Plan Area to support covered species associated with these lands, Objective GSHC1.1 establishes the proportion of this overall protection that will be applied to the conservation of the species within the

[1] Low-value lands will be targeted for conversion to very high-quality greater sandhill crane habitat when the site meets all siting and design criteria and when equally suitable, existing lands are not available. That is, if conservation value between potential sites is relatively equal, the protection of existing sites should be prioritized over the conversion of incompatible land use types.

[2] Important geographically defined greater sandhill crane wintering areas in the Central Valley (Pogson and Lindstedt 1988; Littlefield and Ivey 2000; Ivey pers. comm.) (Figure 2A.19-2).

[3] The project boundary delineates the area surrounding the existing refuge for which the refuge has authority to acquire land or easements.

Greater Sandhill Crane Winter Use Area. Because the most important stressor on this species is the conversion of suitable crops in the Winter Use Area to unsuitable crops, the key to long-term conservation of the winter population is sustaining sufficient amounts and types of suitable cultivated lands.

The cultivated land base in the Winter Use Area has remained relatively stable; however, because crop patterns are subject to agricultural economic influences, the extent of the landscape that provides suitable habitat for the crane is less stable and uncertain over time has been declining. Additionally, many of the cultivated lands in the Winter Use Area have been converted conversion from crop types that provide habitat for the species to unsuitable vineyards and orchards. Therefore, the strategy for the greater sandhill crane is focused on conserving cultivated lands that provide high-value habitat for the crane, to increase the stability and certainty of compatible crops in the Winter Use Area.

The strategy involves targeting lands in Conservation Zones 3, 4, 5, and/or 6 (areas in the Plan Area that are within the Winter Use Area and excluding lands most vulnerable to sea level rise), where they are needed most because of rapid conversion to nonhabitat land cover types, and managing those lands as high-value foraging habitat for cranes. Objective GSHC1.1 requires that conservation lands providing foraging habitat be within 2 miles of known roost sites: This is because the highest levels of use are typically within approximately 2 miles of known roosts, and use (measured as a function of observed crane density) decreases beyond approximately 2 miles of a roost (Sacramento County 2008, Ivey pers. comm.). Objective GSHC1.1 also specifies that 80% of this foraging habitat will be managed at the highest habitat value in any given year (Table 3.3 4). Waste corn is the key food item for greater sandhill cranes in the Delta; therefore corn is considered the highest-value crop type. Rice is also a very high-value type, but only a relatively small proportion of the Winter Use Area is capable of supporting rice agriculture. Because crane reserves will represent a relatively small proportion of the available habitat within the Winter Use Area, managing the majority of this area to maximize food value for cranes could be important in sustaining the winter population. Therefore, 80% of the crane reserve acreage will be maintained in the highest-value crop types. The remaining 20% will be managed as at least high-value habitat (Table 3.3 4), which allows for crop rotations and other factors that could influence agricultural productivity (see Conservation Measure 11, Cultivated Lands Enhancement and Management Guidelines and Techniques). Sea level rise and local seasonal flood events will be considered when siting conservation lands, because crane foraging habitat is likely to become unsuitable at lower elevations with sea level rise as these areas are at risk of becoming flooded. Additionally, crane habitat may become unsuitable as a result of during large flood events within river floodplains. The minimum patch size is relatively large (160 acres) to minimize the potential effects of human-associated visual and noise disturbances.

Table D.3-1. Assigned Greater Sandhill Crane Foraging Habitat Value Classes for Agricultural Crop Types

Foraging Habitat Value Class	Agricultural Crop Type
Very high	Corn, rice
High	Wheat
Medium	Alfalfa and alfalfa mixtures, irrigated pasture, other grain and hay crops (barley, oats, sorghum), nonirrigated grain and hay, sudan
Low	Other irrigated field and truck crops and idle cropland, new lands being prepped for crop production, nonirrigated mixed pasture, nonirrigated native pasture
None	Orchards, vineyards, nurseries, turf farms

This objective will conserve cultivated lands sufficient to address the loss of cultivated land habitat value, and additional enhancement provided through GSHC1.2, as described below, will provide for the conservation and management of greater sandhill crane in the Plan Area.

Objective GSHC1.2 Rationale: Achieving this objective will enhance or create foraging habitat by requiring that up to 10% of the lands protected under GSHC1.1 be converted from an initial low- or no-value crop type to a high- or very high-value crop type (Table 3.3-4). Requiring that 10% (730 acres) of the crane reserves be created or enhanced by converting unsuitable crops to high-value crops will help to redress the past conversion from high-value to low-value crop types. The strategy involves targeting lands in Conservation Zones 3, 4, 5, and/or 6, which are zones in the Plan Area that are included in the Winter Use Area and do not include the lands most vulnerable to sea level rise (e.g., greater than 10 feet below sea level). Sea level rise and local seasonal flood events will be considered when siting conservation lands because crane foraging habitat is likely to become unsuitable at lower elevations with sea level rise as these areas become flooded due to sea level rise. Additionally, crane habitat may periodically become unsuitable as a result of large flood events within river floodplains.

Objective GSHC1.3 Rationale: Managed wetlands provide suitable foraging habitat and potential roosting habitat for greater sandhill cranes. Achieving this objective may increase the number and distribution of crane roost sites in the Greater Sandhill Crane Winter Use Area by creating 320 acres of greater sandhill crane roosting habitat within managed seasonal wetlands. Currently, the Plan Area contains 7,340 acres of greater sandhill crane permanent roosting habitat, 86% of which is within existing conservation lands. Creation of at least 320 acres of managed wetlands will increase the extent of protected permanent roosting habitat to 91%. The new crane roosts, each at least 40 acres in size, will supplement the existing network of roosts in the Winter Use Area. The rationale for conserving on lands in Conservation Zones 3, 4, 5, or 6, with consideration of sea level rise and local flood events, within 2 miles of existing permanent roost sites, is provided in Objective GSHC1.2, above. The managed wetlands will be conserved in association with other natural community types at a ratio of 2:1 upland to wetland to provide buffers around the wetlands that will protect cranes from the types of disturbances that would otherwise result from adjacent roads and developed areas (e.g., roads, noise, visual disturbance, lighting, pets). This is the average upland to wetland ratio for crane roosting habitat on Stone Lakes National Wildlife Refuge (McDermott pers. comm.).

Objective GSHC1.4 Rationale: Objective GSHC1.4 ensures that 180–270 acres of crane roosting habitat (depending on the type of roosting habitat) will be constructed within the Stone Lakes National Wildlife Refuge project boundary[4] (Figure 3.3-7). Achieving this objective will promote continued use and expanded use by cranes onto the Stone Lakes National Wildlife Refuge and surrounding lands and will provide additional connectivity between these lands and the Cosumnes River Preserve. Creating roosting habitat near the Greater Sandhill Crane Winter Use Area within the Stone Lakes National Wildlife Refuge project boundary will improve access to underused cultivated land foraging habitat in that area with the goal of expanding the distribution of the wintering population. The strategy includes using newly created roosting sites as a management tool to attract cranes to higher elevation zones less prone to periodic flooding due to sea level rise, large flood events and/or levee failure.

The area outside the Stone Lakes National Wildlife Refuge but within the refuge project boundary has largely been converted to vineyards, which do not provide habitat for cranes. Additional areas within the project boundary and surrounding lands are threatened by future conversions to vineyards as well. Past conversions have created an approximately 4-mile gap between wintering crane roosting and foraging sites in the Stone Lakes and Cosumnes areas. Creating two wetland complexes no more than 2 miles apart in this area will expand roosting and foraging opportunities for cranes, thus improving habitat connectivity between the Stone Lakes Basin and Cosumnes River Preserve crane populations. It will also ensure that conservation occurs in the vicinity of conveyance facility impacts, to offset disturbances and habitat loss that might otherwise cause some cranes to abandon the area, and in an area where the crane population is already constrained by land conversions (both urbanization and conversion to orchards and vineyards) to the east and sea level rise to the west. Conserved lands within the Stone Lakes National Wildlife Refuge project boundary

[4] The project boundary delineates the area surrounding the existing refuge for which the refuge has authority to acquire land or easements.

will be prioritized for transfer to the refuge to ensure management consistent with the rest of the refuge lands, therefore contributing to a regional management strategy for the crane.

Creating a complex of at least 3 to 6 wetlands in association with each other provides the ability to apply different management regimes to the wetlands, with different depths, timing, and duration of flooding. A diversity of conditions maximizes opportunities for establishing and retaining roosting cranes (McDermott pers. comm.). The wetland blocks provided in this objective are larger than the minimum block size stipulated in Objective GSHC1.3 because of the added need for conservation in this critical area where conversion to vineyards, urbanization to the east, and sea level rise to the west threaten the wintering crane population.

Objective GSHC1.5 Rationale: This objective addresses the loss from covered activities of winter-flooded corn fields that serve as both roosting habitat and highest-value foraging habitat within the Greater Sandhill Crane Winter Use Area. This type of crane roosting habitat is usually temporary as a result of seasonal changes in farm practices, crop rotational changes, or other management. This habitat type supplements the more static managed wetlands that serve as the primary roosting areas for cranes. These temporary roosting/foraging habitats allow cranes to vary their seasonal movement patterns and spread out into otherwise underused areas of the Delta; it also reduces excessively dense roosting concentrations which can contribute to disease losses from avian cholera. Objective GSHC1.5 is designed to provide similar function by allowing fields to rotate through the crane use area within protected cultivated lands. This will serve as a secondary source of high-value crane roosting/foraging habitat and provide a dynamic element to the crane conservation program. This objective is intended to offset loss of crane roosting habitat, and the compensatory roosting habitat will be in place prior to loss of roosting habitat as a result of water conveyance facility construction.

D.3.2 Section 3.4, Conservation Measures

The following substantive changes were made to the conservation measures (CMs).

- The following definition was added as the first sentence in Section 3.4:

  > Conservation measures are actions or performance standards intended to minimize and mitigate impacts to the maximum extent practicable, and to provide for the conservation and management of Covered Species.

- For all conservation measures, the subsection titled *Adaptive Management and Monitoring* simply summarizes information presented in Section 3.6 as it pertains to that conservation measure. See references to each conservation measure in Section 3.6, revised portions of which are reproduced in Section D.3.4.
- Section 3.4.1, *CM1 Water Facilities and Operation*, was revised in multiple subsections.
- Section 3.4.2, *CM2 Yolo Bypass Fisheries Management*, was revised in multiple subsections.
- Section 3.4.4, *CM4 Tidal Wetland Restoration*, was revised to address concerns about the effects of tidal wetland restoration in the South Delta Restoration Opportunity Area.
- Section 3.4.10, *CM10 Nontidal Marsh Restoration*, was revised to include additional commitments for restoration lands.
- Section 3.4.11, *CM11 Natural Communities Enhancement and Management*, was revised to more effectively address invasive plant control, mosquito control, pesticide use, and the management of cultivated lands and managed wetlands for the benefit of covered species.
- Section 3.4.12, CM12 *Methylmercury Management*, was revised to address substantive comments by public reviewers.

- Section 3.4.15, *CM15 Localized Predator Control*, was revised on the basis of discussions with fish and wildlife agency staff.
- Section 3.4.16, CM16 *Nonphysical Barriers*, was revised to incorporate new information on types of barriers and their effectiveness, and to more clearly specify the siting of proposed barriers.
- Section 3.4.18, *CM18 Conservation Hatcheries*, was revised on the basis of consultation with the USFWS.
- Section 3.4.22, CM22 *Avoidance and Minimization Measures*, was reframed as a new component of the conservation strategy (i.e., not a conservation measure); see section D.3.3 for information on how the content of the individual avoidance and minimization measures was revised.
- Section 3.4.23, *Resources to Support Adaptive Management*, was revised on the basis of ongoing discussions with the fish and wildlife agencies.

The revised text showing each of these changes is presented below.

D.3.2.1 Section 3.4.1, CM1 Water Facilities and Operation

Under Section 3.4.1.3.5, *Flow Modification Effects in the Sacramento River*, the section titled *Maintain Transport Flows Necessary for Downstream Movement of Delta and Longfin Smelt* was deleted in its entirety.

Section 3.4.1.4.1, *Proposed Water Facilities*, was revised as follows.

North Delta Intakes

Three new north Delta intakes will be located along the Sacramento River (Figure 4-2, Schematic Diagram of the Proposed North Delta Intake and Conveyance Facilities, Figure 4-3, Locations of the Proposed North Delta Intake and Conveyance Facilities, and Figure 4-4, Conceptual Intake Structure, in Chapter 4). Each intake will have a capacity of up to 3,000 cfs and will be fitted with fish screens designed to minimize entrainment or impingement risk for all covered fish species. Diverted waters will be conveyed to a new regulating forebay, and then south to SWP/CVP canals, via a pipeline and tunnel system. Construction of the north Delta intakes will allow great flexibility in operation of both south and north Delta diversions, as well as operation of the Delta Cross Channel. Diversions at the north Delta intake would be greatest in wetter years and lowest in drier years, when south Delta diversions would provide the majority of the CVP and SWP south of Delta exports. This is a result of north Delta bypass flow requirements, which are described in more detail below. Actual Delta channel flows and diversions may be modified to respond to real-time operational needs such as those related to Old and Middle Rivers, Delta Cross Channel, or north Delta bypass flows. The north Delta intakes and conveyance system are described in detail in Chapter 4, Section 4.2.1.1, *North Delta Diversions Construction and Operations*.

Constraints incorporated in the design and operation of the north Delta intakes include the following.

- The new north Delta diversion facilities will consist of three separate intake units with a total, combined intake capacity not exceeding 9,000 cfs (maximum of 3,000 cfs per unit; details in Chapter 4, Section 4.2.1.1, *North Delta Diversions Construction and Operations*).
- Project conveyance is provided by a tunnel capacity sized to provide for gravity flow from an intermediate forebay to the south Delta pumping facilities (Chapter 4, Section 4.2.1.2, *State Water Project Facilities Operations and Maintenance*).
- The facility will, during operational testing and as needed thereafter, demonstrate compliance with the then-current NOAA and CDFW fish screening design and operating criteria, which govern such things as approach and passing velocities and rates of impingement. In addition, the

screens will be operated to achieve the following performance standard and will be deemed to be out of compliance with permit terms if the standard is exceeded: Maintain survival rates through the reach containing new north Delta intakes (0.25 mile upstream of the upstream-most intake to 0.25 mile downstream of the downstream-most intake) to 95% or more of the existing survival rate in this reach. The reduction in survival of up to 5% below the existing survival rate will be cumulative across all screens and will be measured on an average monthly basis.

- The facility will precede full operations with a phased test period during which DWR, in close collaboration with NMFS and CDFW, will develop detailed plans for appropriate tests and use those tests to evaluate facility performance across a range of pumping rates and flow conditions. DWR will also implement operational constraints that minimize adverse impacts on covered fish species within that operational range, and demonstrate that biological performance standards are being achieved (Section 3.4.1.5, *Adaptive Management and Monitoring*). This phased testing period will include biological studies and monitoring efforts to enable the measurement of survival rates (both within the screening reach and downstream to Chipps Island), and other relevant biological parameters which may be affected by the operation of the new intakes.
- Operations will be managed at all times to avoid increasing the magnitude, frequency, or duration of flow reversals in Georgiana Slough above pre-NDD operations levels.
- The fish and wildlife agencies (USFWS, NMFS, and CDFW) retain final authority over the operational criteria and constraints (i.e., which pumping stations are operated and at what pumping rate) during testing. The fish and wildlife agencies are also responsible for evaluating and determining whether the diversion structures are achieving performance standards for covered fishes over the course of operations. Consistent with the experimental design, the fish and wildlife agencies will also determine when the testing period should end and full operations consistent with developed operating criteria can commence. In making this determination, fish and wildlife agencies expect and will consider that, depending on hydrologies, it may be difficult to test for a full range of conditions prior to commencing full operations. Therefore, tests of the facility to ensure biological performance standards are met are expected to continue intermittently after full operations begin, to enable testing to be completed for different pumping levels during infrequently occurring hydrologic conditions.
- Upon approval of the BDCP a work group will be formed by the AMT to design and implement a research program to address the key uncertainties identified in Table 3.4.1-5.
- Based on the results of the studies described above initial operating criteria will be established, including conditions under which pumping levels will be adjusted within the bypass flow criteria to minimize effects on migrating covered fish and to achieve water supply goals. This will include the use of real-time monitoring information on fish movements upstream of and in the Delta in response to hydrologic conditions and other behavioral cues.
- Once full operation begins, the real-time operations program will be used to ensure that adjustments in pumping are made when needed for fish protection or as appropriate for water supply.
- Initial post-pulse operations during juvenile migration (Dec–Jun):
    - While fish are migrating only Level 1 pumping is allowed.
    - When fish are not migrating Level 2 or 3 is allowed according to the criteria in Table 3.4.1-2.
    - If during Level 2 or 3 pumping fish are detected migrating towards the north Delta diversion, pumping will ramp down to Level 1.
    - The BDCP work group formed by the AMT will determine how to develop the triggers that will determine real-time operations related to covered fish migration past the north Delta diversions. This group will also determine the criteria for how pumping changes between levels (i.e., between Level 1, 2, and 3) in changes in covered fish migrations (i.e., presence or absence of a certain density or number of fish).

- Bypass flow criteria can follow Table 3.4.1-2 alone if other measures developed through research can minimize effects on migrating covered fish past the north Delta diversions (e.g., floating surface structures diverting fish to the opposite side of the Sacramento River from the diversions).

- Over time, the Adaptive Management Program will review the efficacy of the North Delta bypass criteria, in conjunction with its performance review on all the conservation measures, to determine what adjustments, if any, are needed to make sufficient progress towards the biological goals and objectives for salmon survival.
- DWR will contract with the Delta Science Program to host an independent review of the engineering design and approach to meeting biological criteria, including lessons learned from other large screening programs.

In Section 3.4.1.4.1, *Proposed Water Facilities*, the following subsection was added to the end of the section.

North Bay Aqueduct Alternate Intake

A new intake would be constructed on the west side of the Sacramento River across from the Sacramento Pocket area (precise siting still not determined). A new underground pipeline, made of 72 to 84-inch diameter steel and/or concrete pipe, approximately 28 miles long, would be constructed to deliver water from the Alternate Intake, connecting with the existing North Bay Aqueduct near the existing North Bay Regional Wastewater Treatment Plant. The Alternate Intake would be operated in conjunction with the existing intake at the Barker Slough Pumping Plant, with a combined withdrawal rate not to exceed 240 cfs. Intakes would be operated and maintained to minimize risk of covered fish species entrainment or impingement, as described in Section 4.2.1.4.10 *Barker Slough Pumping Plant* and Section 4.2.1.4.11, *North Bay Aqueduct Alternate Intake*.

In the event that the North Bay Aqueduct Alternate Intake is not constructed, the actions described in Section 4.2.1.4.11 *North Bay Aqueduct Alternate Intake* would not take place, and the Barker Slough Pumping Plant would be operated as described in Section 4.2.1.4.10, *Barker Slough Pumping Plant*, with a withdrawal rate not to exceed 130 cfs.

The following changes were made to Table 3.4.1-1.

Table 3.4.1-1. Water Operations Flow Criteria and Relationship to Assumptions in CALSIM Modeling

Parameter	Criteria	Summary of CALSIM Modeling[a]
Old and Middle River/ San Joaquin inflow-export ratio	• [no changes]	• [no changes]
Head of Old River gate operations	• [no changes]	• [no changes]

<table>
<tr><th>Parameter</th><th>Criteria</th><th>Summary of CALSIM Modeling[a]</th></tr>
<tr><td>Spring outflow</td><td>

March, April, May: As described in Section 3.4.1.4.4, Decision Trees, initial operations will be determined through the use of a decision tree. If at the initiation of dual conveyance, the Permit Oversight Group determines that the best available science resulting from structured hypothesis testing developed through a collaborative science program indicates that spring outflow is needed to achieve the longfin smelt abundance objective the following water operations would be implemented within the decision tree. The high outflow scenario would be to provide a March–May average outflow scaled to the 90% forecast of eight-river index for the water year, with scaling as summarized in the table below.

March–May Average Outflow Criteria for “High Outflow” Outcome of Spring Outflow Decision Tree
<table>
<tr><th>Exceedance</th><th>Outflow criterion (cfs)</th></tr>
<tr><td>10%</td><td>>44,500</td></tr>
<tr><td>20%</td><td>>44,500</td></tr>
<tr><td>30%</td><td>>35,000</td></tr>
<tr><td>40%</td><td>>32,000</td></tr>
<tr><td>50%</td><td>>23,000</td></tr>
<tr><td>60%</td><td>17,200</td></tr>
<tr><td>70%</td><td>13,300</td></tr>
<tr><td>80%</td><td>11,400</td></tr>
<tr><td>90%</td><td>9,200</td></tr>
</table>

March–May outflow targets are achieved using flow supplementation provided through an approved water transfer, by limiting CVP and SWP Delta exports to a total of 1,500 cfs, and finally, if these two water sources have been utilized, through releases from Oroville, with subsequent appropriate accounting adjustments between the SWP and the CVP. In order to protect upstream storage for other Sacramento Valley uses, changes in Delta exports would be considered the primary mechanism for achieving the spring outflow targets. Should additional releases from storage (or bypasses of storage) be needed to meet the outflow targets, Oroville releases would be considered as long as storage was considered sufficient for other tributary and carryover purposes. If the projected end-of-May Oroville storage, using the 90% forecast of the Feather River unimpaired flow, is greater or equal to the 2 MAF target, then additional reservoir releases would be made. However, under no circumstances would Oroville releases for spring outflow targets exceed 17,000 cfs (powerhouse capacity). Assigning the spring outflow targets based on a forecasted March–May eight-river index ensures that the outflow targets are likely to be met at the frequency.
Alternatively, if best available science resulting from structured hypothesis testing developed through a collaborative science program shows that Delta foodweb has improved, and evidence from the collaborative science program shows that longfin smelt abundance is not strictly tied to spring outflow,

</td><td>

The high spring Delta outflow goals were simulated as part of the BDCP high outflow scenario based on “forecasted” March–May eight-river index. Since long-term historical (1922–2003 hydrologic period used in CALSIM II) forecast of the March–May eight-river index values were not available, an approximate method was developed to project the March–May eight-river index based on assumed known information (e.g., measured January–February eight-river index). This method introduces a realistic level of uncertainty in the model implementation, but is not directly a forecast-based approach as would be implemented in real-time operations. In the CALSIM II modeling, the spring outflow targets were determined based on this “estimated” March–May eight-river index value. The estimated values can be considered something akin to a median or mean projection since it is not methodically-biased towards any side of the distribution. Should a more conservative method be implemented, the high outflow targets would need to be adjusted to achieve the same frequency of achievement.
Forecasts of end-of-May Oroville storage, on the other hand, are based on a reconstructed 90% forecast of Feather River unimpaired inflow. The procedure to forecast Oroville storage is similar to that which is used for seasonal operations planning.

</td></tr>
</table>

Parameter	Criteria	Summary of CALSIM Modeling[a]
	the alternative operation under the decision tree for spring outflow would be to follow flow constraints established under D-1641. A spring outflow operation could also be selected in between the flow constraints established under D-1641 and the spring high outflow outcome of the decision tree. • February, June: Flow constraints established under D-1641 will be followed. • All other months: No constraints.	
Fall outflow	• September, October, November: As described in Section 3.4.1.4.4, *Decision Trees*, initial operations will be determined through the use of a decision tree. Within that tree, the evaluated starting operations would be to implement the USFWS (2008) BiOp requirements, and the alternative operation would be to operate to D-1641 requirements. The alternative operation or a point in between the alternative operation and the USFWS (2008) BiOp requirements would be allowed, if the research and monitoring conducted through the collaborative science program show that the position of the low-salinity zone does not need to be located in Suisun Bay and the lower Delta, as required in the BiOp, to achieve the BDCP objectives for Delta smelt habitat and abundance. • All other months: No constraints.	• Same as CM1 criteria.
Winter and summer outflow	• [no changes]	• [no changes]
North Delta bypass flows	• [no changes]	• [no changes]
Export to inflow ratio	• [no changes]	• [no changes]

[a] See Table C.A-1, *CALSIM II Modeling Assumptions for Existing Conditions (EBC1), No Action Alternative (EBC2) and BDCP Operational Scenarios*, in Appendix 5.C, Attachment 5.C.A.

[b] It has not yet been determined whether the combined export rate will include the diversion rate of the new north Delta diversions.

OMR = Old and Middle Rivers

Section 3.4.1.4.5, *Real-Time Operational Decision-Making Process*, was edited as shown below.

The CM1 real-time operational decision-making process (real-time operations [RTOs]) allows for short-term adjustments to be made to water operations, within the range of CM1 criteria described above in Section 3.4.1.4.3, *Flow Criteria*, in order to maximize conservation benefits to covered fish species and to maximize water supply[5]. RTOs would be implemented on a timescale practicable for each affected facility and are part of the water operating criteria for CM1, which will be periodically evaluated and possibly modified through the adaptive management program (Section 3.6). The RTOs will satisfy Water Code, section 85321:

The BDCP shall include a transparent, real-time operational decision-making process in which fishery agencies ensure that applicable biological performance measures are achieved in a timely manner with respect to water system operations.

[5] Real-time operations also apply to the Fremont Weir operable gate, as described in CM2.

As part of the BDCP, a Real Time Operations Team (RTO Team), comprising one representative each from USFWS, NMFS, CDFW, Reclamation, and DWR, will be assembled. The RTO Team will also include one representative of the SWP contractors and one representative of the CVP contractors, who will serve as nonvoting members. The voting members may, by consensus, expand the membership of the RTO Team. The RTO Team[6] will be responsible for evaluating real-time hydrology, operations, and fish data, and will use that information to make adjustments in operations. The RTO representatives will utilize technical teams (e.g., Smelt Working Group, Delta Operations for Salmonids and Sturgeon) and/or a subset of technical teams comprising PWA members and other interested parties (e.g., Delta Conditions Team) to provide and help evaluate the necessary information to assist them in their decision making. When developing adjustments to CM1 operations, in real-time, the RTO Team will consider the following.

- Covered fish species risks.
- Necessary actions to avoid adverse effects on covered fish species.
- Allocations in the year of action or in future years.
- End of water year storage.
- San Luis Reservoir low point.
- Delivery schedules for any SWP or CVP contractor.
- Actions that could be implemented throughout the year to recover any water supplies reduced by actions taken by the RTO team.

Consistent with Chapter 6, Section 6.3.2, *Annual Delta Water Operations Plan*, the RTO team will work with DWR and Reclamation to inform development of the Annual Delta Water Operations Plan. Prospectively, and consistent with the criteria establish in CM1 and the considerations enumerated above, the RTO Team will identify for the coming water year estimates of the potential adjustments to planned operations. These estimates will include the likely relative priority of different responses that the RTO Team might bring into play during RTOs and key tools that may be used to choose among them, the intended benefits for covered fish species, any expected effects on water supply, and the monitoring and analysis protocols in place to track potential adjustments. During the course of the year, the RTO Team will track and document real time operational adjustments as they are implemented in relation to what was identified in the Annual Delta Water Operations Plan, assess the effect of such adjustments on covered species and quantify effects on water supply resulting from the adjustment to planned operations. Accounting for the effects of an adjustment must consider other relevant factors that are potentially affecting planned operations, such as changing hydrology, operational failures, or obligations to meet the State Water Resource Control Board's water quality standards. Retrospectively, the RTO Team will report the tracking and accounting information to describe for each operational adjustment the environmental conditions that triggered the adjustment, the specific adjustment(s) that were made to planned operations, and the effects of the adjustments on water supply and covered fish species. The RTO Team will also document use of the Adaptive Management Fund as part of the real time operations. Documentation of any adjustment that was made to operations, and the effect, if any, of the adjustment on water supply, will include information regarding the circumstances that warranted an adjustment and the expected benefits to covered species and to water supply.

The RTO Team will provide a publicly available website or other electronic medium to post information considered by the RTO Team, which may include real-time hydrology, operations, and fish data, and the operational changes made in response to these conditions. Posted information will be provided to the Implementation Office for inclusion in the Annual Water Operations Report. This information will be used by the RTO Team to review the efficacy of adjustments made to improve future decisions and inform development of subsequent Annual Delta Water Operations Plans.

[6] The RTO Team will develop its operating procedures and any other details of its governance structure.

The RTO Team will operate by consensus when making recommendations related to real time adjustments to water operations. In the event that consensus cannot be reached among the RTO Team, the matter will be elevated to the director of CDFW, the Regional Director of the relevant fish and wildlife agency, the director of DWR, and the regional director of Reclamation. Absent the concurrence of the relevant agency directors, the disputed real time operational adjustment will not be made.

The operational adjustments effectuated through the real time process apply only to the facilities and activities identified in CM1 and CM2. RTOs are expected to be needed during at least some part of the year at the Delta Cross Channel gates, Head of Old River gate, north and south Delta diversions, and the Fremont Weir Operable Gates. The RTO Team in making operational decisions will take into account upstream operational constraints, such as coldwater pool management, instream flow, and temperature requirements. The extent to which real time adjustments that may be made to each parameter related to these facilities shall be limited by the criteria and/or ranges set out in CM1 and CM2. That is, operational adjustments shall be consistent with the criteria, and within any ranges, established in the Conservation Measures. Any modifications to the parameters subject to real time operational adjustments or to the criteria and/or ranges set out in CM1 or CM2 shall occur only through the adaptive management program or by Plan amendment. Similarly, any changes to the facilities or activities subject to real time operational adjustments shall occur only through the adaptive management program or by Plan amendment.

Delta Cross Channel gates. The gates will be managed under RTOs from October 1 to November 30. The gates will be closed for a prescribed duration (i.e., a variable number of days during October through November) when juvenile salmonids are emigrating past the gates.

Head of Old River gate. The gate will be managed under RTOs from January 1 through June 15, and October 1 through November 30, based on real-time monitoring for the presence/absence of covered fishes, hydrologic conditions, and species risk. In determining the opening and closure of the Head of Old River gate, the fish and wildlife agencies' goal is to have the gate closed as much as possible in February through June 15; however, the gate may be open subject to RTO for purposes of water quality, stage, and flood control considerations. The final BDCP document will provide operational guidance for use by project operators in implementing these provisions.

North Delta diversions. Bypass flow operations will be managed under RTOs from December through June based on the presence of covered fish species and basin hydrology in order to improve survival past the diversions. The exact triggers and responses for RTO at the north Delta diversions are still under development. The various levels of pumping under CM1 are designed to protect salmonids during the expected presence of runs based on hydrology and expected migration timing. During operations, adjustments may be made to improve water supply and/or migratory conditions for fish by making real-time adjustments to the pumping levels at the north Delta diversions. Generally, RTOs will do the following.

- Manage north Delta diversion bypass flows within a preset range when juvenile salmonids are emigrating downstream past the intakes.
- Manage north Delta diversion bypass flows within a preset range when adult sturgeon are migrating upstream.
- Manage north Delta diversion bypass flows within a preset range to avoid an increase in frequency and magnitude of reverse flows (and entrainment) at Georgiana Slough compared to baseline. (Real-time adjustments to avoid reverse flows are primarily the responsibility of DWR operators with occasional input from RTO team as appropriate.)
- Manage the distribution of pumping activities among the three north Delta and two south Delta intake facilities to maximize survival of covered fish species in the Delta and water supply.

South Delta diversions. The south Delta diversions will be managed under RTO to achieve OMR criteria described in CM1 throughout the year based on fish protection triggers (e.g., salvage density, calendar, species distribution, entrainment risk, turbidity, and flow based triggers [Table 3.4.1-3]).

Increased restrictions as well as relaxations of the OMR criteria may occur as a result of observed physical and biological information. Additionally, as described above for the north Delta diversions, RTO would also be managed to distribute pumping activities amongst the three north Delta and two south Delta intake facilities to maximize both survival of covered fish species in the Delta and water supply.

Table 3.4.1-3. Salvage Density Triggers for Old and Middle River Flow Adjustments January 1 to June 15

[no changes to table text]

Fremont Weir operable gate(s). The Fremont Weir operable gate(s) may be subject to RTOs from November 10 through May 15, when Sacramento River flow is high enough to support the diversion of water into the Yolo Bypass. Up to 500 cfs may be diverted into the bypass during May 16 to November 9 only for purposes of providing fish passage. Additional detail is provided in *CM2 Yolo Bypass Fisheries Enhancement* (Section 3.4.2.3, *Implementation*).

Section 3.4.1.5, *Adaptive Management and Monitoring*, has been largely superseded by text presented in Section 3.6. However, Table 3.4.1-5. *Key Uncertainties and Potential Research Actions Relevant to CM1* has been retained, with the following changes.

Table 3.4.1-5. Key Uncertainties and Potential Research Actions Relevant to CM1

Key Uncertainty	Proposed Research Actions	Timeframe
Are the initial spring outflow criteria (listed in Table 3.4.1-1) necessary, in conjunction with other conservation measures in the Plan, to achieve the biological objectives for covered smelt species?	[Studies necessary to evaluate this uncertainty, which is the root of the spring outflow decision tree, have not yet been determined.]	Completion prior to initial operation of north Delta diversions
Is the USFWS Reasonable and Prudent Alternative (RPA) action for Fall X2 (listed in Table 3.4.1-1) necessary, in conjunction with other conservation measures in the Plan, to achieve the delta smelt biological objectives?	[Studies necessary to evaluate this uncertainty, which is the root of the fall outflow decision tree, have not yet been determined.]	Completion prior to initial operation of north Delta diversions
Improve understanding of the relationship between flow regimes and year class recruitment for green and white sturgeon	Reanalysis of existing year-class strength data (e.g., from Fish [2010], with updates for additional years), with model selection of various potential explanatory flow variables (e.g., flows upstream of the Plan Area, flows within the Plan Area) in order to test clearly defined hypotheses (e.g., winter flows are important to migrating adults to stimulate upstream migration and gonadal maturation; Fish 2010). Possible field studies involving acoustically tagged sturgeon in the Plan Area to assess the importance of Delta outflow on adult and juvenile migration success.	Completion prior to initial operations of north Delta diversions, if possible, with additional study following implementation of CM1
Relationship between proposed intake design features and expected intake performance relative to minimization of entrainment and impingement risks.	Develop physical hydraulic model(s) to optimize hydraulics and sediment transport at the selected diversion sites (same as preconstruction study 1, *Site Locations Lab Study* [Fish Facilities Working Team 2013]).	10 months to perform study; needed prior to final design
Evaluation of tidal effects and withdrawals on flow conditions at screening	Develop site-specific numerical studies (mathematical models) to characterize the tidal and river hydraulics and the interaction with the intakes under all proposed design	8 months; needed prior to final design

Key Uncertainty	Proposed Research Actions	Timeframe
locations	operating conditions (same as preconstruction study 2, *Site Locations Numerical Study* [Fish Facility Working Team 2013]).	

Key Uncertainty	Proposed Research Actions	Timeframe
Design of refugia areas (macro, micro, and base refugia)	Test and optimize the final recommendations for refugia that will be required for installation at the north Delta diversion facilities (same as preconstruction study 3, *Refugia Lab Study* [Fish Facility Working Team 2013]).	9 months; needed prior to final design
Examination of refugia at future fish screens.	Evaluate the effectiveness of using refugia as part of diversion structure design for the purpose of providing areas for juvenile fish passing the screen to hold and recover from swimming fatigue and to avoid exposure to predatory fish. In addition, gain insights (through observation) into the biological benefits of incorporating refugia into diversion structures (same as preconstruction study 4, *Refugia Field Study* [Fish Facility Working Team 2013]).	2 years; needed prior to final design
Characterize the water velocity distribution at river transects within the proposed intake reaches for differing river flow conditions.	Characterize the water velocity distribution at river transects within the proposed diversion reaches for differing flow conditions. Water velocity distributions in intake reaches will identify how hydraulics change with flow rate and tidal cycle (same as preconstruction study 7, *Flow Profiling Field Study* [Fish Facility Working Team 2013]).	1 year; needed prior to final design
What are the effects of deep-water screens on hydraulic performance	Use a computational fluid dynamics model to identify the hydraulic characteristics of deep fish screen panels (same as preconstruction study 8, *Deep Water Screens Study* [Fish Facility Working Team 2013]).	9 months; needed prior to final design
How will the new north Delta intakes affect survival of juvenile salmonids in the affected reach of the Sacramento River?	Determine baseline rates of survival for juvenile Chinook salmon and steelhead within the Sacramento River in the vicinity of proposed north Delta diversion sites for comparison to post-project survival in the same area, with sufficient statistical power to detect a 5 percent difference in survival. Following initiation of project operations, continue studies using same methodology and same locations. Identify the change in survival rates due to construction/operation of the intakes (same as preconstruction study 10, *Reach-Specific Baseline Juvenile Salmonid Survival Rates*, and postconstruction study 10, *Post-Construction Juvenile Salmon Survival Rates* [Fish Facilities Technical Team 2011; Fish Facility Working Team 2013]).	Preconstruction study at least 3 years; must be completed before construction begins. Postconstruction study to cover at least 3 years, sampling during varied river flows and diversion rates.
How will the new north Delta intakes affect Delta and longfin smelt density and distribution in the affected reach of the Sacramento River?	Determine baseline densities and seasonal and geographic distribution of all life stages of covered fish species inhabiting reaches of the lower Sacramento River where proposed north Delta diversion structures will be sited. Following initiation of diversion operations, continue sampling using same methods and at same locations. Compare to baseline catch data. Identify potential changes due to construction of intakes (same as preconstruction study 11, *Baseline Fish Surveys*, and postconstruction study 11, *Post-Construction Fish Surveys* [Fish Facilities Technical Team 2011; Fish Facility Working Team 2013]).	Preconstruction study, at least 3 years. Post-construction studies to be performed for duration of project operations, with timing and frequency to be determined.
What is the relationship between Delta Cross Channel gates operations, covered fish movement and survival, and tidal flows?	Document effects of Delta Cross Channel gates operations on hydrodynamics and fish migration.	To be determined
To what extent does CM1 change the abundance and distribution of *Microcystis*?	Assess abundance and distribution of *Microcystis* using field studies such as those of Lehman et al. (2005, 2010).	Summer months following implementation of CM1 (i.e., after north

Key Uncertainty	Proposed Research Actions	Timeframe
		Delta intakes are completed and diversions at the south Delta export facilities decrease). Multiple year study to capture hydrological and operational variability.
How do north Delta intake bypass flows, Delta Cross Channel gate operations, and tidal habitat restoration under CM4 influence covered fish (primarily juvenile salmonid) movement and survival, in particular in relation to entry into the interior Delta through Georgiana Slough and the Delta Cross Channel?	Conduct modeling including CM1 operations and proposed CM4 site designs to assess hydrodynamics in Plan Area channels. Using acoustic tag studies, assess fish survival and movement in the Plan Area, particularly at the Sacramento River-Georgiana Slough junction (would be studied as part of CM16 assessment). Use flow data from existing gauges to derive Sacramento River inflow relationships with the flow split at the Sacramento River-Georgiana Slough divergence before and after implementation of CM1 and CM4.	3–5 years of study prior to CM1 implementation; 3–5 years of study following CM1 and CM4 implementation; number of years dependent on hydrology encountered and schedule of restoration.

Key Uncertainty	Proposed Research Actions	Timeframe
What is the importance of flow for survival of juvenile Chinook salmon (fry/foragers) spending longer periods of time in the Plan Area, and how is survival affected by CM1 operations?	Use a combination of modeling and field studies: modeling would consist of assessing changes in survival based on foraging/fry survival from the in preparation NMFS life cycle model for Chinook salmon (Hendrix et al. 2014). Field studies would consist of tagging and detection of fry-sized Chinook salmon in order to estimate survival and its relationship to flow (as determined from appropriate gauges), using the latest technology in order to document effects on smaller individuals than have been examined to date.	For modeling, 2 years of study commencing immediately upon plan implementation, or as soon as possible after the life cycle model becomes available. For field study, 3–5 years of study prior to CM1 implementation in order to capture years with different varying hydrology; 3–5 years of study after CM1 implementation.
Do lower attraction flows below the north Delta intakes result in greater straying of upstream migrating adult anadromous fishes from the Sacramento River region?	Capture and acoustically tag adult salmonids and sturgeons in San Francisco Bay or Suisun Bay, then track movement using existing hydroacoustic array. Assess proportion entering non-natal river region, then relate this to flow experienced during migration period. As an alternative or in addition, a study of existing coded-wire tag data from recovered carcasses could be done, in a similar manner to that of Marston et al. (2012), in order to assess the rate of straying in relation to flows during upstream migration.	For field study, 3–5 years of study prior to CM1 implementation in order to capture years with different varying hydrology; 3–5 years of study after CM1 implementation.
To what extent does the BDCP reduce straying of adult San Joaquin River region fall-run Chinook salmon?	Following the suggestions of Marston et al. (2012: 19), assess the influence on straying rate (as measured by coded wire tag returns) of 1) relative roles of south Delta exports and San Joaquin River flow, 2) the timing of pulse flows and export reductions, and 3) the role of pulse flows versus base flows. Changes in these factors and stray rate following implementation CM1 would be examined, in addition to changes in total escapement.	Depending on data availability, comparisons could be made between pre- and post-implementation of CM1, using data collected over several years representing a range of water-year types.
How do less south exports and the head of Old River operable gate, together with other conservation measures, influence through-Delta survival of San Joaquin River region juvenile salmonids?	Assess survival using acoustically tagged juvenile salmonids, employing methods similar to those of Buchanan et al. (2013). Overall through-Delta survival, together with reach-specific (e.g., head of Old River to middle River) and pathway-specific (e.g., Chipps Island via Old River) survival, would be used to assess the importance of CM1 operations as well as the effectiveness of other measures such as CM5 and CM15. Predation near the proposed head of Old River barrier (at and near the operable gate) would be studied with a multi-receiver hydroacoustic array.	Conduct 3–5 years of study prior to CM1 implementation in order to capture years with varying hydrology; and another 3–5 years of study after CM1 implementation.

D.3.2.2 Section 3.4.2, *CM2 Yolo Bypass Fisheries Management*

CM2 Yolo Bypass Fisheries Management received extensive edits, as shown below.

Section 3.4.12 CM2 Yolo Bypass Fisheries Management

Under *CM2 Yolo Bypass Fisheries Enhancement*, the Implementation Office will modify the Yolo Bypass to increase the frequency, duration, and magnitude of floodplain inundation, and will conduct a diverse suite of further actions in the area intended to achieve beneficial outcomes for covered fish species. The conservation measure will improve passage and habitat conditions for Sacramento splittail, Chinook salmon, green and white sturgeon, Pacific and river lamprey, and possibly steelhead. The increased floodplain inundation and water surface will increase the regional supply of invertebrates that fish prey upon, which is expected to contribute to an increase in growth rates that is expected to in turn contribute to an increase in survival and subsequently the numbers of fish and other aquatic species (Sommer et al. 2004). This increased productivity will also potentially benefit other areas as it is transported off the floodplain and downstream within the Cache Slough Complex and the Sacramento River.

CM2 will be implemented in four phases (Section 3.4.2.3.3, *Timing and Phasing*), starting upon issuance of final permit and continuing to approximately 2063. Refer to Chapter 6, *Plan Implementation*, for additional details on the timing and phasing of CM2. Refer to Appendix 3.C, *Avoidance and Minimization Measures*, for a description of measures that will be implemented during construction activities to ensure that effects of CM2-related actions on covered species will be avoided or minimized.

While the primary function of the Yolo Bypass is a flood protection facility, the Yolo Bypass also provides many other functions and uses, such as; agriculture, waterfowl habitat, recreation and education. All of these functions and uses must be considered, and current, ongoing planning actions must be mindful of these other functions and uses. Coordination with the various stakeholders that represent these other functions and uses is very important, as is coordination between BDCP and other local, state and federal planning actions.

Besides BDCP and CM2, other local, state and federal planning actions are also proposed within the Yolo Bypass, including those proposed in the *2012 Central Valley Flood Protection Plan* and the *Yolo Bypass Salmonid Habitat Restoration and Fish Passage Implementation Plan*. The *Central Valley Flood Protection Plan* (California Department of Water Resources 2012a) is a comprehensive new framework for system-wide flood management and flood risk reduction in the Sacramento and San Joaquin Basins. The actions covered in CM2 overlap with elements of this plan; therefore, DWR incorporated ecosystem enhancement activities into the plan.

The actions covered by the *Yolo Bypass Salmonid Habitat Restoration and Fish Passage Implementation Plan* (Bureau of Reclamation and California Department of Water Resources 2012) are intended to address two of the Reasonable and Prudent Alternative (RPA) actions outlined in the NMFS (2009) BiOp: RPA Action I.6.1 and RPA Action I.7. RPA Action I.6.1 (Restoration of Floodplain Rearing Habitat) requires increased seasonal inundation in the lower Sacramento River Basin, and RPA Action I.7 (Reduce Migratory Delays and Loss of Salmon, Steelhead, and Sturgeon at Fremont Weir and Other Structures in the Yolo Bypass) requires multispecies fish passage improvements within Yolo Bypass and assessment of their performance. While there are differences in the requirements of the NMFS (2009) BiOp and CM2, both RPA actions are intended to be covered under Conservation Measure CM2, as are two other Reasonable and Prudent Alternatives presented in the NMFS (2009) BiOp; RPA I.6.3 (Lower Putah Creek Enhancements) and I.6.4 (Improvements to Lisbon Weir). It is worth noting too, that the NMFS (2009) BiOp does not cover fall-run/late fall–run Chinook salmon, as they are not protected under the federal Endangered Species Act (ESA). Likewise, Sacramento splittail are not covered under the USFWS (2008) BiOp, as they are not protected under

the federal ESA either. Both fall-run/late fall–run Chinook salmon and Sacramento splittail are covered fish species in BDCP.

The necessary integration of these separate but overlapping processes will occur formally once the BDCP has been approved, particularly the integration of the *Yolo Bypass Salmonid Habitat Restoration and Fish Passage Implementation Plan* and BDCP, as well as any planning/implementation of RPAs I.6.2., I.6.3., and I.6.4., since if approved BDCP will become the vehicle for affecting change in Yolo Bypass and the NMFS (2009) BiOp and actions in response to the BiOp will be superseded by the BDCP and any related Section 7 consultation documents. Until that time however, coordination will continue to occur through the Yolo Bypass Fishery Enhancement Planning Team and other meetings appropriate for the sharing of information, planning and relevant discussion and coordination, as appropriate. The Yolo Bypass Fishery Enhancement Planning Team provides a forum to discuss and coordinate the integration of these and other ongoing planning efforts in the Yolo Bypass.

Other local, state and federal planning actions occurring in the Yolo Bypass include, but are not limited to: The Delta Plan (*Delta Stewardship Council*); Yolo County Natural Heritage Program (*Yolo County*); Mosquito Reduction BMPs (*Sacramento-Yolo Mosquito and Vector Control District*); Yolo Bypass Wildlife Area LMP (*CDWF, Yolo Basin Foundation*); Local Landowner Concepts (*e.g., Cal Marsh and Farm Ventures, LLC, California Trout, Knaggs Ranch LLC*); FloodProtect (*e.g., West Sacramento Area Flood Control Agency, Yolo County, Sacramento Area Flood Control Agency*); Yolo County Drainage and Water Improvement Study (*Yolo County*); Westside Sacramento Integrated Regional Water Management Plan (*e.g., Water Resources Association of Yolo County*); Ecosystem Restoration Program (*CDFW, USFWS, NMFS*), and; County General Plans (*Sacramento, Solano, Yolo, Sutter*).

These various programs and planning efforts all have different, and in some cases overlapping, goals and requirements. The various programs and planning efforts are at various stages of completion and have different timelines for implementation. Coordination between the various, ongoing programs and planning efforts, as well as potential future programs and planning efforts is very important and will continue to occur moving forward. As mentioned above, for CM2 the primary forum for presenting information and coordinating with stakeholders and other interested parties is the Yolo Bypass Fishery Enhancement Planning Team meetings, which occur semi-regularly (information on past meetings and upcoming meetings can be found on the BDCP web site at the following link - http://baydeltaconservationplan.com/PlanningProcess/BDCP/WorkingGroups/WorkingGroup-YoloBypass.aspx). It is anticipated that these meetings and other efforts related to stakeholder coordination will continue throughout the development of the Yolo Bypass Fisheries Enhancement Plan and EIR/EIS (Section 3.4.2.3.2, *Yolo Bypass Fisheries Enhancement Plan and EIR/EIS*). As the Yolo Bypass Fishery Enhancement Plan and EIR/EIS are developed, the continued coordination with stakeholders will provide important insights and considerations for each of the Component Projects that have been conceptually developed as part of CM2, and will be fully vetted within the Yolo Bypass Fishery Enhancement Plan and EIR/EIS (See Section 3.4.1.3.2, below for further information).The adverse and beneficial effects of CM2 are evaluated in Appendix 5.C, *Flow, Passage, Salinity, and Turbidity*; Appendix 5.D, *Contaminants*; Appendix 5.E, *Habitat Restoration*; Appendix 5.F, *Biological Stressors on Covered Fish*; and Appendix 5.H, *Aquatic Construction and Maintenance Effects*. This information supports Chapter 5, *Effects Analysis*.

3.4.2.1 Purpose

The primary purpose of CM2 is to meet or contribute to achieving the biological goals and objectives related to the survival, migration, distribution, and reproduction of covered fish species and to enhance natural ecological processes. CM2 will enhance the floodplain function of Yolo Bypass and improve connectivity to the Sacramento River for covered fish species by increasing the frequency, magnitude, and duration of floodplain inundation. CM2 will also improve fish passage at the Fremont Weir for covered fish species through structural and topographic modifications.

Increased frequency of inundation will enhance existing connectivity between the Sacramento River and Yolo Bypass floodplain habitat. Also, it can increase production of zooplankton and dipteran

larvae (prey resources for covered fish species), mobilization of organic material, and primary production, with conditions suitable for spawning, egg incubation, and larval stages for covered fish species such as Sacramento splittail (if inundation is greater than 30 days), as splittail require 30 days for successful spawning, egg incubation and larval development. Inundation of 30 days or more will also benefit juvenile Chinook salmon that use the inundated floodplain for rearing by providing sufficient time for food resources to develop, such as macroinvertebrates. Seasonal flooding in the bypass will occur when it will be most effective at supporting native fish species (i.e., when it is in synchrony with the natural timing of seasonally occurring hydrologic events in the watershed).

Increased magnitude of inundation has the potential to increase primary and secondary aquatic productivity. Flooding increases the volume of water (areal extent and depth) in the photic zone, allowing for conditions that can result in increases in phytoplankton biomass. Increased biomass may lead to an increase in the abundance of zooplankton and planktivorous fish. This increase in primary and secondary productivity in the foodweb is expected within the immediate Yolo Bypass area, but may also be exported downstream with the phytoplankton and zooplankton (Sommer et al. 2001b).

Increased duration of inundation is expected to increase production of zooplankton and dipteran larvae (prey resources for covered fish species), mobilization of organic material, and primary production. Inundation lasting more than approximately 30 days between March 1 and May 15 is expected to benefit Sacramento splittail spawning and juvenile production. Adult splittail typically migrate upstream in January and February and spawn on seasonally inundation floodplains in March and April. In May the juveniles migrate back downstream (Moyle et al. 2004). Short-duration inundation (less than 30 days) events are expected to result in a lesser benefit to juvenile salmon growth when compared to inundation that extends longer than 30 days (BDCP Integration Team 2009).

Improved fish passage is anticipated through modifications to topography and weirs, which are expected to improve fish passage and reduce the risk of migration delays and stranding of adult fish. Stranding of fish and subsequent predation by birds and piscivorous fish have been identified as sources of mortality for juvenile salmon rearing within the floodplain habitat (Sommer et al. 2001b, 2005; BDCP Integration Team 2009). Illegal harvest of covered fish species may also be a source of mortality that could be exacerbated by existing migration delays, low flows, and stranding caused by shorter inundation periods.

Specifically, this conservation measure will advance the following benefits.

- Provide access to additional spawning habitat for Sacramento splittail (Sommer et al. 2001a, 2002, 2007a, 2008; Moyle 2002; Moyle et al. 2004; Feyrer et al. 2006). Because splittail are primarily floodplain spawners, successful spawning is predicted to increase with increased floodplain inundation.
- Provide additional juvenile rearing habitat for Chinook salmon, Sacramento splittail, and possibly steelhead (Sommer et al. 2001a, 2001b, 2002, 2007a, 2008; Moyle 2002; Moyle et al. 2004; Feyrer et al. 2006). Growth and survival of larval and juvenile fish can be higher within the inundated floodplain compared to those rearing in the mainstem Sacramento River (Sommer et al. 2001b).
- Improve downstream juvenile passage conditions for Chinook salmon, Sacramento splittail, river lamprey, and steelhead and Pacific lamprey. An inundated Yolo Bypass is used as an alternative to the mainstem Sacramento River for downstream migration of juvenile salmonids, Sacramento splittail, river lamprey, and sturgeon; rearing conditions and protection from predators are believed to be better in this area. Sommer et al. (2003, 2004) found that, other than steelhead and Pacific lamprey, juveniles from all of these species inhabit the Yolo Bypass during periods of inundation. The expected increased habitat and productivity resulting from increased inundation of Yolo Bypass are likely to also provide some benefits to covered species, including steelhead and lamprey.

- Improve adult upstream passage conditions of migrating fish using the bypass such as Chinook salmon, steelhead, sturgeon, and lamprey. An inundated Yolo Bypass is used as an alternative route by upstream migrating adults of these species when Fremont Weir is spilling. Increasing the frequency and duration of fish passage during inundation events will provide improved conditions for more covered species over longer portions of their migrations. However, the increased use of the bypass could put more fish at risk, if stranding conditions occur when flows are reduced. The overall benefits of providing additional flow in the bypass will be assessed through adaptive management (Section 3.6, *Adaptive Management and Monitoring Program*). Monitoring for fish stranding will also be implemented, and fish salvage and rescue operations will be carried out, as necessary, to avoid stranding and migration delays for covered fish species.
- Increase food for rearing salmonids, Sacramento splittail, and other covered species on the floodplain (Sommer et al. 2001a, 2001b, 2002, 2004, 2007a, 2008; Moyle 2002; Moyle et al. 2004; Feyrer et al. 2006). During periods when the bypass is flooded, a relatively high production of zooplankton and macroinvertebrates serves, in part, as the forage base for many of the covered fish species (Benigno and Sommer 2008; Moyle et al. 2004).
- Increase the availability and production of food in the Delta, Suisun Marsh, and bays downstream of the bypass, including restored habitat in Cache Slough, for delta smelt, longfin smelt, and other covered species, by exporting organic material and phytoplankton, zooplankton, and other organisms produced from the inundated floodplain into the Delta (Schemel et al. 1996; Jassby and Cloern 2000; Mitsch and Gosselink 2000; Lehman et al. 2008).
- Increase the duration of floodplain inundation and the amount of associated rearing habitat and increase migration pathways during periods that the Yolo Bypass is receiving water from both the Fremont Weir and the westside tributaries (e.g., Cache and Putah Creeks).
- Reduce losses of adult Chinook salmon, sturgeon, and other fish species to stranding and illegal harvest by improving upstream passage at the Fremont Weir (*CM17 Illegal Harvest Reduction*) and monitoring for fish stranding below Fremont Weir as flow into Yolo Bypass from the Sacramento River recedes. As necessary, implement fish salvage and rescue operations to avoid stranding and migration delays for covered fish species.
- Reduce the exposure and risk of juvenile fish migrating from the Sacramento River into the interior Delta through the Delta Cross Channel and Georgiana Slough, by passing juvenile fish into and through the Yolo Bypass upstream of the interior Delta (Brandes and McLain 2001). Studies of south Delta predation have found that the number of fish is approximately proportional to flow, e.g., if 25% of flow goes into the Bypass, it will probably convey about 25% of the migrating juvenile salmonids, unless a nonphysical barrier is used.
- Reduce the exposure of outmigrating juvenile fish to entrainment or other adverse effects associated with the proposed north Delta intakes and the proposed Barker Slough Pumping Plant facilities by passing juvenile fish into and through the Yolo Bypass upstream of the proposed intakes.
- Improve fish passage, and possibly increase and improve seasonal floodplain habitat availability, by retrofitting Los Rios Check Dam with a fish ladder, or creating another fish-passable route by which water from Putah Creek can reach the Toe Drain.

Increasing the frequency, magnitude, and duration of inundation in the Yolo Bypass is the largest opportunity for enhancing seasonally inundated floodplain that serves as habitat for covered species in the Central Valley. The Yolo Bypass is the only floodplain in the Plan Area that can be managed for habitat and species benefits without the restoration of historic floodplains that have been disconnected and/or developed for year-round land uses.

3.4.2.2 Problem Statement

[unchanged text omitted]

3.4.2.2.1 Flow Management in the Yolo Bypass

The Yolo Bypass is the largest contiguous floodplain on the lower Sacramento River. The bypass is a central feature of the Sacramento River Flood Control Project, which conveys floodwaters from the Sacramento and Feather Rivers and their tributary watersheds. Unlike conventional flood control systems that frequently isolate rivers and ecologically essential floodplain habitat, the Yolo Bypass has been engineered to allow Sacramento Valley floodwaters to inundate a broad floodplain.

The primary input to the Yolo Bypass is through the Fremont Weir[7]. Flow pulses in the Sacramento River are first diverted into Sutter Bypass, an 18,000-acre agricultural floodplain with many similarities to the Yolo Bypass; the Sacramento River immediately upstream of Fremont Weir has a relatively low channel capacity (28,250 cubic feet per second [cfs]), so Sutter Bypass flooding is often initiated in modest flow pulses (Sommer et al. 2001b). When the combined flow of Sutter Bypass and the Sacramento and Feather Rivers raises water levels at Fremont Weir to an elevation of 32.8 feet National Geodetic Vertical Datum of 1929, which typically occurs when combined total flow from these sources surpasses 55,000 cfs (Sommer et al. 2001b), flows begin to enter Yolo Bypass. Water entering the Yolo Bypass due to an overtopping of the Fremont Weir occurs in approximately 70% of water years (California Department of Water Resources 2012b)[8]. Complete inundation of the Yolo Bypass floodplain (which is 59,000 acres, or 92 square miles) typically occurs during significant flooding events, not from a typical overtopping event. Typical overtopping events do not result in complete inundation of the Yolo Bypass. When the Yolo Bypass is completely inundated during a significant flooding event, the area of inundation approximately doubles the wetted area of the Delta. Based on recent hydrologic modeling, preliminary results indicate that in general the wetted area from November 1 through May 30 in 67% of years currently ranges from approximately 25,000 acres wetted for 2 days to approximately 6,250 acres wetted for 30 days.

Floodwaters entering over Fremont Weir initially flow through scour channels to the Tule Pond, then into the Tule Canal, a perennial channel north of the Sacramento Weir, and the Tule Canal/Toe Drain, a perennial channel south of the Sacramento Weir on the eastern edge of the bypass. Floodwaters then spill onto the floodplain when discharge in the Toe Drain exceeds the channel capacity, at approximately 2,000 to 3,000 cfs, depending upon location along the Toe Drain. In major storm events, additional water enters from the east via Sacramento Weir, adding flow from the American and Sacramento Rivers (Sommer et al. 2001b). Flow also enters the Yolo Bypass from several small westside tributaries: Knights Landing Ridge Cut, Cache Creek, Willow Slough Bypass, and Putah Creek. These tributaries can augment the Sacramento River Basin floodwaters or cause localized floodplain inundation before Fremont Weir spills occur (Sommer et al. 2001b).

Management of the Fremont Weir is considered passive because the U.S. Army Corps of Engineers designed the weir to overtop at a specific stage and allow inundation of the Yolo Bypass floodplain. The Fremont Weir has no facilities to adjust the flow entering the Yolo Bypass. The Sacramento Weir, on the other hand is a needle dam, the top portion of which is manually operated to selectively change the flow split between the Sacramento River mainstem and the Yolo Bypass.

3.4.2.2.2 Floodplain Habitat

The Yolo Bypass is important in terms of agricultural production, wildlife and aquatic habitat, recreation (e.g., waterfowl hunting and bird or wildlife viewing), and educational opportunities. Seasonal inundation of the Yolo Bypass limits the types of crops that can be grown. Orchards and

[7] The Fremont Weir, located between river miles 81.7 and 83.4, is a fixed concrete weir constructed by USACE. It is 9,120 feet long, with an earthfill section dividing it into two parts. The crest of the concrete weir section is at elevation 33.5 feet (no vertical datum given), and the crown of the earthfill section is at an elevation of 47.0 feet (no vertical datum given) (U.S. Army Corps of Engineers 1955).

[8] This frequency is based on gage data from 1935 to 2012. Digital data are only available online for the period 1985–2012. Using only this data, the frequency of overtopping of the Fremont Weir is approximately 60%; using only data from the years after the completion of the Shasta Dam (1945–2012), the frequency of overtopping at the Fremont Weir is 69%.

winter crops are not viable. Agricultural crops grown in the bypass include rice (both wild and conventional), tomatoes, corn, millet, wheat, milo, and safflower. Cattle grazing occurs on approximately 8,000 acres of the bypass (California Department of Fish and Game 2008a).

The Yolo Bypass Wildlife Area makes up a considerable portion of the Yolo Bypass and is known to provide habitat for over two-hundred-and-eighty terrestrial vertebrate species, over 200 of which are birds, including 38 special-status species. Over 95% of all terrestrial vertebrate species found in the Yolo Bypass breed in the area. The Yolo Bypass Wildlife Area also provides habitat for hundreds of invertebrates and 24 special-status plants (Yolo Bypass Wildlife Area Land Management Plan 2007). In the winter and spring, flooded managed wetlands and agricultural fields provide important foraging habitat, especially for waterbirds. During the summer months, flooded rice fields provide important foraging and rearing habitat for the endangered giant garter snake and for breeding shorebirds. Other crops such as safflower, millet, milo, and sunflower provide insect prey for species such as the tri-colored blackbird, small mammal prey for predators such as the Swainson's hawk, and waste grain forage for waterfowl. Species such as burrowing owls, Swainson's hawks, and giant garter snake rely on the upland edge surrounding Yolo Bypass for foraging, breeding, and, in the case of the snake, refuge from winter flood events.

Yolo Bypass provides aquatic habitat for 42 fish species, 15 of which are native (Sommer et al. 2001a). The bypass seasonally supports several covered fish species, including delta smelt (typically found in the lower bypass, in the Cache Slough area), Sacramento splittail, steelhead, and spring-run, winter-run and fall-/late fall–run Chinook salmon. Typical winter and spring spawning and rearing periods for native Delta fish coincide with the timing of the flood pulse (Sommer et al. 2001b). The majority of the floodplain habitat is seasonally dewatered and is less likely to be dominated by nonnative fish species except in perennial waters.

Sommer et al. (2003) noted that floodplain inundation during high-flow years may favor several aquatic species in the estuary. The Yolo Bypass is an important nursery for young fish, and may help to support the foodweb of the San Francisco Estuary (Sommer et al. 2001b). Adult fish use the Yolo Bypass as a migration corridor (i.e., Chinook salmon and sturgeon) and for spawning (i.e., Sacramento splittail) (Harrell and Sommer 2003).

Physical structures in the bypass such as the Fremont Weir have been identified as impediments and potential barriers to successful upstream passage. Two primary passage issues exist.

- Passage impediments caused by existing structures within Yolo Bypass, which impede fish when Sacramento River water is flowing over the Fremont Weir.
- Flow attraction caused by westside tributary flows and the Cache Slough Complex tidal exchange when no water is flowing over the Fremont Weir and upstream passage is not possible under existing conditions.

3.4.2.2.3 Sacramento Splittail

Sacramento splittail show gradual upstream migration during the winter and spring to forage and spawn in flooded areas (Moyle 2002). Splittail spawn in seasonally inundated floodplain margin habitat associated with flooded vegetation (Sommer et al. 2001a; Moyle 2002; Moyle et al. 2004). Splittail typically spawn in late winter to spring, depositing adhesive eggs on submerged vegetation and other substrates. After hatching, the larvae and early juveniles forage and rear along the inundated floodplain prior to moving downstream into the estuary as waters recede.

[unchanged text omitted]

3.4.2.2.4 Chinook Salmon

[unchanged text omitted]

3.4.2.2.5 Sturgeon

Adult white sturgeon have been observed using the Yolo Bypass as an upstream migration corridor (BDCP Integration Team 2009; Harrell and Sommer 2003), and green sturgeon have been rescued from the Yolo Bypass at the Fremont Weir. In 2006, CDFW rescued 23 sturgeon (no species identification given) over the course of rescue operations at the Fremont Weir (Roberts pers. comm.). In 2011, 14 green sturgeon (and 19 white sturgeon) were rescued at the Fremont Weir (Healey and Vincik 2011). Thus, it appears that both species use the Yolo Bypass as a migration route (California Department of Fish and Game 2011). A recent set of studies provides design and operational criteria for sturgeon passage at Fremont Weir (California Department of Water Resources 2007; Webber et al. 2007). These criteria will provide guidance for developing anticipated modifications to the Fremont Weir to facilitate the Yolo Bypass Fisheries Enhancement Plan (YBFEP) and improve passage for adult sturgeon to reduce passage delays and stranding and related negative impacts. Refer to Section 3.4.2.3.2, *Yolo Bypass Fishery Enhancement Plan and EIR/EIS* below, for more information on the YBFEP and the YBFEP EIR/EIS.

[unchanged text omitted]

3.4.2.2.6 Other Covered Fish Species

[unchanged text omitted]

3.4.2.2.7 Covered Wildlife Species

Giant garter snakes in the Yolo Bypass are part of the Yolo Basin/Willow Slough subpopulation addressed in the recovery plan for this species (U.S. Fish and Wildlife Service 1999). This population centers on the western Yolo Bypass levee with the majority of reported occurrences west of the bypass, and along the western side of the interior of the bypass. Possible reasons for fewer giant garter snakes on the eastern side of the bypass include more frequent and longer-duration inundation events due to lower elevations on the east side, and the potential for predation along the Toe Drain.

Giant garter snakes forage and find cover in rice fields, wetlands, and adjacent uplands during their active season (early spring through mid-fall) and remain in underground burrows during their hibernation period (mid-fall through early spring). Giant garter snakes that have been observed in the Yolo Bypass during their active season could lie dormant in burrows in the bypass during the inactive season; however, the existing flood regime probably either precludes use of the bypass during their inactive period or displaces snakes during flood events.

Large colonies of nesting tricolored blackbirds have been documented in the Yolo Bypass (Meese 2007, 2009, 2010). Nesting sites are found near open water, with preferred nesting vegetation including tule or cattail marshes, willows, blackberries, thistles or nettles. Changes in the magnitude of floodplain inundation are not expected to change habitat conditions for the tricolored blackbird substantially, although changes in the timing and duration of habitat suitability may be altered.

Western burrowing owls nest in annual grasslands, levee slopes, steep cut banks, and other ruderal areas containing ground squirrel burrows. Western burrowing owl habitat occurs in the Yolo Bypass area, but there are no recorded occurrences. Modifications to the Fremont Weir that change the magnitude of floodplain inundation are not expected to cause substantial changes in overall habitat conditions, although decreases in potential foraging habitat may occur.

Swainson's hawks and white-tailed kites nest in riparian forests, oak woodlands, and other large trees associated with compatible foraging habitat such as pasture, row crops, or annual grassland. Active white-tailed kite nests have been documented in Yolo Bypass in recent years (Estep 2007, 2008), and Swainson's hawks are known to occur along the edges of Yolo Bypass. Modifications to the magnitude of floodplain inundation may affect the extent of available foraging habitat and when that habitat is available.

Yellow-breasted chat, least Bell's vireo, and western yellow-billed cuckoo all nest in riparian areas, with specific canopy and vegetation structure requirements; all have modeled habitat in the northern-most portion of the Bypass. Changes in the magnitude of floodplain inundation in the northern-most portion of the Bypass may result in changes to the extent of woody riparian vegetation, and may affect the extent of available nesting habitat.

Western pond turtles are known to occur in suitable habitats throughout Yolo Bypass, including wetlands, rice fields, irrigation channels, riparian areas, and adjacent uplands. Changes in the magnitude of floodplain inundation could increase the extent of suitable habitat in the Bypass.

Yolo Bypass' position on the Pacific Flyway makes it an important habitat resource for resident and migratory waterfowl and shorebirds. Rice fields and managed wetlands are important foraging, loafing, and breeding habitat for dabbling ducks, geese and shorebirds. Changes in the magnitude of floodplain inundation could increase the extent of suitable foraging habitat for ducks, geese and shorebirds. However, late-season flooding that precludes planting of rice, could reduce the extent of suitable foraging habitat for breeding, brooding and rearing birds.

3.4.2.3 Implementation

3.4.2.3.1 Enhancement Actions

[unchanged text omitted]

3.4.2.3.2 Yolo Bypass Fisheries Enhancement Plan and EIR/EIS

The YBFEP will propose a sustainable balance among important uses of the Yolo Bypass. Important uses of the Yolo Bypass include enhanced floodplain function to achieve the biological goals and objectives described above in Section 3.4.2.5, as well as flood protection, agriculture, threatened and endangered terrestrial species habitat (including implementation of the Yolo Natural Heritage Program), and managed wetlands habitat, as described in existing state and federal land management plans associated with the Yolo Bypass Wildlife Area and existing conservation easements on private land.

The term "sustainable balance" means integrating CM2 and selected component projects with existing Yolo Bypass land uses—including agriculture, recreation, managed wetland habitat, and educational programs—in a manner that is consistent with and contributes towards achievement of the biological goals and objectives associated with CM2, as described in Section 3.4.2.5, and the CM2 Sustainability Principles, outlined below. The following are the CM2 Sustainability Principles:

- The timing, frequency, and duration of seasonal floodplain inundation will be limited to that necessary to realize CM2's contribution to achieving the BDCP biological goals and objectives, while avoiding and minimizing impacts to existing Yolo Bypass land uses. .
- The implementation of CM2 and the associated component projects must be designed, implemented, and maintained to allow the passage of flood flows at the required flood system design flow and to comply with other flood management standards and permitting processes.
- The Final CM2 implementation plan, including seasonal floodplain habitat, will not compromise the economic and long-term sustainability of agriculture in the Yolo Bypass.
- The implementation of CM2 will not significantly affect overall managed wetlands habitat in the Yolo Bypass;
- The implementation of CM2 will support successful implementation of the Yolo Natural Heritage Program.
- The implementation of CM2 will protect and maintain public recreational access and related infrastructure within the YBWA.

- To the extent direct, indirect, or induced economic effects may be incidental to implementation of CM2, an economic mitigation program will be implemented to address impacts on landowners, growers, and the broader economy. Adverse economic impacts on the YBWA operating budget will be fully addressed by the establishment of a financial mechanism, such as an endowment, that assures a reliable funding stream over time.

With stakeholder and scientist input, the YBFEP will further refine CM2 and the component projects that will be evaluated. The YBFEP and associated YBFEP EIR/EIS will be completed by year 4. During their development, the component projects will be evaluated, individually or grouped as alternatives, to ensure that they will ensure that they are consistent with achieving a sustainable balance, as described above, with primary emphasis on achieving the biological goals and objectives. Project design and environmental compliance documentation will be completed, including the YBFEP EIR/EIS. Consistent with the requirements of CEQA, all significant impacts will be mitigated to the extent feasible.

As a result of the YBFEP process and completion of the environmental review process a final YBFEP will be adopted for implementation by the Executive Council. The final YBFEP will include the component projects which contribute toward achievement of the biological goals and objectives and the Sustainability Principles. Reasons that component projects will not be included in the final YBFEP include, but are not limited to the following:

- The action will not be effective.
- The action is not needed because of the effectiveness of other actions.
- The action will have unacceptable negative effects on flood control.
- The action will have significant negative effects on existing land use or species, which cannot be mitigated to less than significant.
- The action will not achieve a sustainable balance, as defined above.
- Landowner agreement to implement the action cannot be obtained.

Selected component projects that do not trigger EIR/EIS-level evaluation (Category 2 actions) will not be implemented until after completion of the YBFEP. Selected component projects that do trigger EIR/EIS-level evaluation under CEQA/NEPA (Category 3 actions) will be brought to a preliminary level of design for the YBFEP EIR/EIS. Permitting and the remainder of engineering design will begin after the YBFEP EIR/EIS is complete and a final YBFEP is adopted. Component projects requiring USACE Section 408 permissions may require that any real estate transactions have been completed, and Section 408 permissions may delay finalization of the ROD/NOD until USACE accepts final design.

The CM2 Executive Council will coordinate with its member agencies and other stakeholders (i.e., Yolo County, USACE, DWR, CVFPB, Bureau of Reclamation, USFWS, NMFS, CDFW, state and federal water contractors and landowners) through the Yolo Bypass Fisheries Enhancement Planning Team during the preparation of the YBFEP EIR/EIS to help identify the reasonable range of alternatives to be considered and evaluated within the YBFEP EIR/EIS, which will meet the purpose and need of CM2 and the YBFEP while achieving a sustainable balance. The alternatives that will be considered within the YBFEP EIR/EIS are expected to include various inundation footprints and durations, which would achieve the sustainable balance as defined above.

Completion of the YBFEP and associated EIR/EIS is anticipated to take 3 to 4 years. Full engineering design and permitting of multiple component projects are anticipated to take up to 3 additional years, depending on the scope and scale of component projects. Preparing and awarding construction contracts, and constructing the component projects within appropriate work windows are anticipated to span approximately 2 years.

Specifically, the YBFEP will address the following elements.

- Evaluate alternative actions to improve fish passage and reduce stranding, and provide enhanced access to floodplain rearing habitat for fish. Actions include, but are not limited to, physical modifications to the Fremont Weir and Yolo Bypass to manage the timing, frequency, and duration of inundation of the Yolo Bypass (Figure 3.4-1) with gravity flow from the Sacramento River; and fish passage improvements at Fremont and Lisbon Weirs.
- Evaluate alternative actions to increase the duration and frequency of floodplain inundation and increase the complexity of the inundated floodplain habitat [i.e., provide a range of water depths, cover types (that do not increase hydraulic roughness), dendritic channels, reduced stranding] while achieving a sustainable balance, as defined above.
- Identify actions that will be implemented and the sequence in which they will be implemented, based on the alternatives evaluation.
- Identify applicable BDCP biological objectives, performance goals, and monitoring metrics.
- Ensure plan compatibility with the flood control functions of the Yolo Bypass as well as achieving a sustainable balance, as defined above.
- Identify specific funding sources from the BDCP funding commitments.
- Identify and describe a process to address regulatory and legal constraints.
- Provide an implementation schedule with milestones for key actions.

The Implementation Office will consult with the USACE, CDFW, NMFS, and USFWS to develop the YBFEP, and will also coordinate with Yolo and Solano Counties, affected reclamation districts, landowners, the Natural Resources Conservation Service (NRCS), other flood control entities, and other entities that are planning and/or implementing actions within the Yolo Bypass, such as the Bureau of Reclamation and their Yolo Bypass Salmonid Habitat Restoration and Fish Passage Implementation Plan (Bureau of Reclamation 2012). Much of the coordination will occur through the Yolo Bypass Fisheries Enhancement Planning Team.

The Implementation Office will develop a public outreach strategy before the YBFEP process starts, which will establish a timeline and identify opportunities for stakeholder involvement, including a process by which stakeholder comments will be addressed in—or rejected from—the YBFEP. During development of the YBFEP, there will be some flexibility in decisions regarding the extent, duration and timing of floodplain inundation within the Yolo Bypass as part of CM2 and how best to achieve a sustainable balance on the Yolo Bypass. Stakeholders will have an opportunity to work with the Implementation Office to quantify the sustainable balance, defined at the beginning of this section, during the early stages of preparing the YBFEP EIR/S. Stakeholders will be able to provide input related to the alternatives to be considered and evaluated within the YBFEP EIR/S. These alternatives will likely include various inundation footprints, durations and timing scenarios consistent with achieving a sustainable balance, with the primary emphasis on achieving the biological goals and objectives. Stakeholders will also have an opportunity to work with the Implementation Office during implementation of the component projects, when the adaptive management process has been implemented and progress toward achieving the relevant biological goals and objectives (see Table 3.4.2-4) has been quantified. If CM2 is exceeding expectations in terms of achieving the relevant biological goals and objectives, component projects may be refined to better align with the sustainable balance. During implementation of CM2, the Implementation Office will coordinate with USACE, Reclamation, the California Department of Water Resources (DWR), reclamation districts, and other flood control entities, as appropriate, to ensure that fish passage improvements, bypass improvements, and Fremont Weir improvements and operations are constructed in accordance with the YBFEP and are compatible with the flood control functions of the Yolo Bypass.

3.4.2.3.3 Timing and Phasing

CM2 actions are proposed for implementation in four phases:

- Phase 1: year 1 to year 5
- Phase 2: year 6 to year 10
- Phase 3: year 11 to year 25
- Phase 4: year 26 to year 50

The discussion below identifies and describes the component project concepts that will be evaluated by the Implementation Office in the YBFEP and associated EIR/EIS as part of CM2. The discussion below identifies which projects are currently considered to be Category 1, 2, or 3 actions, as defined above under Section 3.4.1.3.1, *Enhancement Actions*. As part of the implementation process, reducing uncertainty related to the biological benefit and the ability of component projects to achieve the biological goals and objectives, collectively, will be a priority. The expected biological benefit and the contribution toward achieving the biological goals and objectives will be quantified to the extent feasible based on the existing data and models and other tools that are available. Additionally, anticipated impacts to existing land uses will also be quantified, to the extent feasible, to determine whether a sustainable balance is being achieved.

Phases 1 and 2: Year 1 to Year 10

The timeline below is preliminary; however, the Implementation Office is committed to taking the component projects that are selected to construction as soon as possible. Site numbers in parentheses correspond with locations on Figure 3.4-1.

[unchanged text omitted]

Component Project 19: Yolo Bypass Modifications to Direct or Restrain Flow. Through modeling and further concept development, this component project will determine which of the following actions are necessary to improve the distribution (i.e., wetted area) and hydrodynamic characteristics (i.e., residence times, flow ramping, and recession) of water moving through the Yolo Bypass: grading; removal of existing berms, levees, and water control structures (including inflatable dams); construction of berms or levees; reworking of agricultural delivery channels; and earthwork or construction of structures to reduce Tule Canal and Toe Drain channel capacities. The project will include modifications that will allow water to inundate certain areas of the bypass to provide biological benefits to covered species, reduce stranding of covered fish species in isolated ponds, and achieve a sustainable balance, as defined above. Necessary lands will be acquired in fee-title or through conservation or flood easement (Phase 2, Category 3 action).

Component Project 20: Yolo Bypass Wildlife Area Modifications. Modifications to the Yolo Bypass Wildlife Area required as a result of implementation of the YBFEP to maintain public access and hunter opportunity. This component project will construct and acquire as necessary new managed wetlands and facilities (e.g., check stations, parking lots, access facilities such as roads and bridges) throughout the Yolo Bypass necessary to provide safe access for hunting, wildlife viewing, wetland management and maintenance, and monitoring.

Phase 3: Year 11 to Year 25

Final permissions/permits from the permitting agencies for construction of the component projects directly affecting flood control structures (Fremont Weir, Sacramento Weir, and Colusa Basin Drain Outfall Gates, if affected, as well as project levees) not obtained in Phase 1 or 2 will be received by Phase 3 at the latest. Those component projects that are not able to obtain permits and be constructed during Phases 1 or 2 will do so in Phase 3. Full buildout is estimated to be completed in years 10, 11, or 12, at which time operations of these component projects will begin.

Phase 3 will encompass project operation, monitoring, and continued adaptive management (Section 3.6, *Adaptive Management and Monitoring Program*). A matrix of criteria will be developed and tested prior to Phase 3, and operations will be adjusted accordingly. For example, if results of monitoring and studies indicate that shorter or earlier gate operations within the adaptive management range may result in a more sustainable balance (i.e., yield equivalent or better biological benefits for

covered fish and reduce impacts to existing land use), operation of the gated channel at Fremont Weir will be modified accordingly. If scientific results indicate that the wetter, later end of the adaptive management range may result in a more sustainable balance, operations will shift accordingly within existing or additional easements.

The following project will be designed, permitted, and, if feasible, constructed in Phase 3.

- **Component Project 21: Sacramento Weir Improvements.** At a minimum, modifications will be made to reduce leakage at the Sacramento Weir and thereby reduce attraction of fish from the Yolo Bypass to the weir where they cannot access the Sacramento River and could become stranded. The YBFEP will review the benefits and necessity of constructing fish passage facilities at the Sacramento Weir to improve upstream adult fish passage and positive drainage to reduce juvenile fish stranding. This action may require excavation of a channel to convey water from the Sacramento River to the Sacramento Weir and from the Sacramento Weir to the Toe Drain; construction of new gates at all or a portion of the weir; and modifications to the stilling basin (site 20 on Figure 3.4-1) (Phase 3, Category 3 action).

Phase 4: Year 26 to Year 50

[unchanged text omitted]

3.4.2.3.4 Operation Scenarios for Fremont Weir

Proposed modifications to the Fremont Weir will increase the biological benefit of the Yolo Bypass across a range of water-year types, while achieving a sustainable balance. Table 3.4.2-1 summarizes the opportunities and constraints associated with possible operations patterns of the proposed Fremont Weir gated channel (the "notch") to manage the timing, frequency, and duration of inundation of the Yolo Bypass with inflow from the Sacramento River. The table also identifies additional operational considerations related to fisheries, agriculture, and wetland management. These operations were developed for discussion and illustration at the BDCP Yolo Bypass Fisheries Enhancement stakeholder group. They are expected to be typical of, but not necessarily identical to, actual operational guidelines that will be developed in the course of subsequent project-specific design, planning, and environmental documentation. The intent is to inundate the floodplain during periods of importance to the covered fish species, primarily from mid-November through April, with limited operations outside of this period sufficient to ramp down inundation in such a way as to avoid and minimize potential stranding of native fish, but control populations of nonnative fish.

In other words, the operational parameters in Table 3.4.2-1 for the extent, duration, timing and frequency of flooding events are representative of expected operations, but not binding at the programmatic level of this Conservation Measure.

Maintenance of Fremont Weir and Yolo Bypass Improvements

[unchanged text omitted]

Actions to Reduce Effects on Giant Garter Snake and Other Terrestrial Covered Species

Based on the current proposed operations, the increased periodic inundation in the Yolo Bypass could affect giant garter snakes overwintering in areas ranging from an estimated 520 acres of upland habitat (during 1,000-cfs flows through the gated channel) to an estimated 1,255 acres of upland habitat (during 4,000-cfs flows through the gated channel (Chapter 5, Section 5.6.18.1.2, *Periodic Inundation*). These estimates are subject to change as operations are better defined within the YBFEP. Project-associated inundation of areas that would not otherwise have been inundated is expected to occur in no more than 30% of all years, since Fremont Weir is expected to overtop the remaining estimated 70% of all years, and during those years operations of the gated channel will not typically affect the maximum extent of inundation. However, duration of inundation could be increased in all years, and this could adversely affect covered terrestrial species. In more than half of all years under existing conditions, an area greater than the project-related inundation area already

inundates during the snake's inactive season. Additionally, the reduction in rice lands as a result of spring flooding could diminish the amount of available habitat for giant garter snake during the active season (Appendix 5.J, Attachment 5J.E, *Estimation of BDCP Impact on Giant Garter Snake Summer Foraging Habitat (Acreage of Rice) in the Yolo Bypass*). As described under *CM3 Natural Communities Protection and Restoration* (Table 3.4.3-1), a giant garter snake reserve with a mosaic of upland and aquatic habitats will be established adjacent to the Yolo Basin/Willow Slough subpopulation to reduce effects on giant garter snake that would result from habitat loss and increased periodic inundation in the Yolo Bypass. The reduction in rice production will be offset through restoration or protection of rice land or equivalent-value habitat at a 1:1 ratio. Other covered species expected to benefit from the restoration and protection of upland, aquatic and rice-field habitat in the Yolo Bypass include waterfowl, shorebirds, burrowing owl, white-tailed kite, Swainson's hawk, and tri-colored blackbird.

Table 3.4.2-1. Potential Operations Pattern for Fremont Weir Gated Channel and Other Considerations

[unchanged table omitted]

3.4.2.4 Adaptive Management and Monitoring

[See Section D.4.2 for changes to the Adaptive Management and Monitoring Program.]

3.4.2.5 Consistency with the Biological Goals and Objectives

[unchanged text omitted]

D.3.2.3 Section 3.4.4, CM4 Tidal Wetland Restoration

Under Section 3.4.4.3.4, *Siting and Design Considerations*, the section titled *South Delta Restoration Opportunity Area* was edited to address the issue of tidal restoration in the south Delta, as shown below.

Tidal wetland restoration in the South Delta ROA would not begin until substantial progress had occurred toward tidal wetland restoration targets in other portions of the Delta. Moreover, these projects would have to have developed a large fraction of their target ecological function, as demonstrated by at least several years of monitoring data. Due to the time lags involved in planning, constructing, and monitoring tidal restoration projects, it is unlikely that the requisite monitoring data would have been acquired prior to implementation year 15, and would more likely be available by implementation year 20. At such time as members of the Adaptive Management Team agree that sufficient data and analysis have been performed to warrant an in-depth review of the feasibility and desirability of South Delta tidal wetland restoration, such a review would occur, as part of the regular 5-year review of BDCP effectiveness (see Section 6.3.5, *Five-Year Reviews*). Prior to this review, the 5-year tidal restoration targets (see Table 6-2) would be met through restoration efforts in ROAs other than South Delta.

The reason that south Delta tidal restoration would not need to occur until this milestone is two-fold. First, it provides sufficient time for tidal natural community restoration to occur in large blocks in high-priority sites (e.g., Suisun Marsh, Cache Slough, West Delta) where benefits to covered species are more certain. Second, this delay will allow for a formal scientific assessment of the performance of tidal natural community restoration in the Delta prior to initiating restoration in the south Delta.

The South Delta tidal wetland restoration feasibility assessment will be conducted by a task force to be appointed by the Adaptive Management Team, and reviewed by an appointed independent science panel. The task force will include key technical staff familiar with the construction and operation of major tidal wetland restoration projects implemented by BDCP, and key technical staff familiar with the conduct and analysis of monitoring and research studies performed to assess the effectiveness of those implemented restoration projects and their effects on covered fish species performance (see Section 3.6.4.7, *Effectiveness Monitoring* and Section 3.6.4.8, *Research* for a

description and listing of the monitoring and research actions relevant to tidal wetland restoration and covered fish species performance). The task force will also include staff representing the permittees, the fish and wildlife agencies, and such other entities as the AMT deems appropriate. The task force will use the best scientific information available at the time to develop a written report addressing the following:

- an evaluation of the success of tidal wetland restoration projects completed to date with regard to resolution of relevant key uncertainties (listed in Table 3.6-17 *Key Uncertainties and Potential Research Actions Relevant to Tidal Wetland Restoration*);
- an evaluation of the success of tidal wetland restoration projects completed to date with regard to achievement of relevant biological goals and objectives;
- an evaluation of the success of tidal wetland restoration projects completed to date with regard to supporting improved covered fish performance; with particular regard to key uncertainties and research results regarding production of food, loss of food to invasive consumer species, and export of food from restoration sites;
- an evaluation of the population and distribution status of Delta smelt and other covered and native species with potential to benefit from South Delta restoration;
- modeling of south Delta restoration scenarios to understand the potential effects on flow, tidal range, salinity, temperature, etc.;
- an assessment of how south Delta tidal wetland restoration would be integrated with restored seasonally inundated floodplain to maximize ecosystem services and species habitat;
- an analysis of the adverse and beneficial effects of tidal natural community restoration on terrestrial covered and other species;
- consideration of dual operations on south Delta physical conditions and how that may be influenced by tidal natural community restoration in the south Delta;
- an evaluation of tidal natural community restoration on selenium, mercury, and other contaminants and their potential for bioaccumulation in covered and native species; and
- an assessment of the effects of south Delta tidal natural community restoration on implementation of the San Joaquin County Multi-Species Habitat Conservation and Open Space Plan (San Joaquin County HCP; San Joaquin Council of Governments 2000)[9].

The task force report will be used by the Adaptive Management Team (see Sect. 3.6.2.2 for a description of this group and their function in the adaptive management process) and an independent science panel comprised of representatives of major Delta-focused scientific organizations including the DSP, IEP, and others to be determined by agreement of the Authorized Entities and the Program Oversight Group to recommend whether tidal natural community restoration in the south Delta should proceed; and if so, at what scale and at which general locations. After review of the reports by the task force, the AMT, and the independent science panel, the Authorized Entities and the Program Oversight Group will then direct the Implementation Office to either refrain from tidal wetland restoration in the south Delta ROA, or to proceed with such restoration, to be performed in a manner substantially in agreement with the process recommended by the reports.

In the event that tidal wetland restoration does not occur in the South Delta ROA, or occurs at lower levels than identified in the biological objectives, funding allocated to CM4 may be repurposed to implement alternative aquatic restoration measures, even if restoration acreages are reduced, e.g., by restoring more challenging sites or different habitats (i.e., channel margin).Proceeding with

[9] Waiting until year 20 or 10 years after dual operations begin to restore tidal wetlands in the south Delta will also delay the impacts of this restoration on agricultural landscapes there. This will help to minimize conflicts with the implementation of the San Joaquin County HCP. The formal assessment will consider its effect on the ability of the San Joaquin County HCP to meet its remaining targets for conservation easements on cultivated land that provides habitat for Swainson's hawk and other species covered by both plans.

substantially less restoration in the south Delta than described in this conservation measure may require a Plan amendment (see Sect. 7.4.1 for the Plan amendment process).

Tidal natural communities restoration in the South Delta ROA will not be completed until the north Delta diversion facilities become operational. Planning and implementation may commence sooner, but access to these sites by fish will not be provided until the diversion facilities are operational. Phasing implementation in this way is intended to maximize benefits associated with restoration of tidal natural communities and minimize risk of entrainment or other adverse effects on covered fish.

Potential sites for restoring freshwater tidal natural communities include Fabian Tract, Union Island, Middle Roberts Island, and Lower Roberts Island. Sites selected for restoration would be dependent on the location and design of the selected conveyance pathway and operations for the through-Delta component of dual conveyance facility. Selected sites would be those that would provide substantial species and ecosystem benefits with the selected through-Delta conveyance configuration and most effectively avoid potential adverse effects of south Delta SWP/CVP operations. In conjunction with dual conveyance operations, tidal natural communities restoration in South Delta ROA will be designed to support the expansion of the current distribution of delta smelt into formerly occupied habitat areas.

D.3.2.4 Section 3.4.10, CM10 Nontidal Marsh Restoration

Under Section 3.4.10.2.1, *Restoration Actions*, the section titled *Managed Wetlands* was edited as shown below.

At least 500 acres of managed wetlands will be created for greater sandhill crane to meet requirements under Objectives GSHC1.3 and GSHC1.4. The restored wetlands will be protected in association with other protected natural community types (excluding nonhabitat cultivated lands) at a 2:1 upland-to-wetland ratio to provide buffers around the wetlands. These uplands do not need to consist of crane habitat, but will consist of lands that are protected from land uses that could adversely affects cranes roosting in the created wetlands. The uplands will not be orchards or vineyards because those crop types are pruned by workers and sometimes sprayed during winter, and such disturbance could disrupt crane roost use. If protected through BDCP, the protected uplands will count toward protection requirements for other natural communities. The protected uplands may also consist of lands that have been protected through programs other than BDCP, provided such lands are protected in perpetuity with conservation easements and managed in a manner that protects cranes in the managed wetlands from adverse indirect effects of surrounding land uses. The managed wetland sites and associated uplands will be situated in a manner that maximizes the buffer area between the wetlands and surrounding land uses, to the extent feasible given land use constraints. Ideally, the managed wetlands will be situated at the center of the associated uplands.

Sites for restoration will be selected that are not expected to be inundated due to sea level rise. Sites will also be selected to avoid areas that experience local seasonal flood events that may be incompatible with the habitat management needs for greater sandhill crane. Sites will be selected well away from existing transmission lines, and from transmission lines to be constructed by BDCP, to minimize the risk of crane bird strikes. Wetland inundation extent, frequency, and duration will be monitored to ensure specified inundation goals have been achieved.

At least 320 of the 500 acres of managed wetlands will be created to meet Objective GSHC1.3. These will consist of greater sandhill crane roosting habitat in minimum patch sizes of 40 acres within the Greater Sandhill Crane Winter Use Area (Figure 2.A.19-3, *Greater Sandhill Crane Foraging Habitat and Associated Value Rankings*, in Appendix 2.A) in Conservation Zones 3, 4, 5, or 6.

At least 180 of the 500 acres of managed wetlands will be created to meet Objective GSHC1.4. This will consist of two 90-acre wetland complexes within the Stone Lakes National Wildlife Refuge

project boundary[10] (Figure 3.3-6). The complexes will be no more than 2 miles apart and will help provide connectivity between the Stone Lakes and Cosumnes greater sandhill crane populations. Each complex will consist of at least three wetlands totaling at least 90 acres of greater sandhill crane roosting habitat, and each wetland will be at least 20 acres in size. One of the 90-acre wetland complexes may be replaced by 180 acres of cultivated lands (e.g., cornfields) that are flooded following harvest to support roosting cranes and provide highest-value foraging habitat, provided such substitution is consistent with the long-term conservation goals of Stone Lakes National Wildlife Refuge for greater sandhill crane.

D.3.2.5 Section 3.4.11, CM11 Natural Communities Enhancement and Management

Several subsections of *CM11 Natural Communities Enhancement and Management* were revised to more effectively address the issues of invasive plant control, mosquito control, pesticide use, and management of cultivated lands and managed wetlands for the benefit of covered species. These revisions are shown below.

The following changes were made in Section 3.4.11.2.3, *General Enhancement and Management Actions*

The first paragraph in section *Invasive Plant Control* was edited as follows.

> Some invasive plants pose a serious threat to ecosystem function, native biological diversity, and many covered plant species. However, many invasive plants cannot be effectively controlled because of their great abundance, high reproduction rate, and proficient dispersal ability; the high cost of control measures; or unacceptable environmental impacts of control measures. Therefore, invasive plant control efforts in the reserve system will use integrated pest management strategies[11] to focus on the eradication of new infestations and the control of the most ecologically damaging invasive plants for which effective suppression techniques are available. Avoidance and minimization measures described in Appendix 3.C will be implemented in association with invasive plant control activities to ensure that take of covered species is minimized. Control of invasive aquatic plants is addressed in detail in *CM13 Invasive Aquatic Vegetation Control*; therefore, this conservation measure focuses on the control of terrestrial invasive plants.

One bullet item was edited as shown below in section *Invasive Plant Control Guidelines and Techniques.*

- **Chemical control.** Herbicide application can be an effective means by which invasive plant infestations are controlled or eradicated. Herbicide application can be combined with other methods as part of an integrated pest management strategy or used singularly, depending on what is most effective for the specific infestation and situation. Herbicides will be applied by certified personnel consistent with California Department of Pesticide Regulation. See also *Pesticides*, below.

Section *Mosquito Abatement* was edited as shown below.

[10] The project boundary delineates the area surrounding the existing refuge for which the refuge has authority to acquire land or easements.

[11] Integrated pest management is defined by the University of California Integrated Pest Management Program as an ecosystem-based strategy that focuses on longterm prevention of pests or their damage through the combination of techniques such as biological control, habitat manipulation, modification of cultural practices and use of resistant varieties. The complete definition can be found at this website: http://www.ipm.ucdavis.edu/GENERAL/whatisipm.html.

Enhancement of aquatic and wetland habitats must be balanced with the need to minimize mosquito production to protect human health. On tidal restoration sites, minimization of suitable habitat will occur primarily through site design. Tidal restoration sites are expected to be designed to maximize tidal exchange and limit long residence times, two features that would be expected to limit mosquito productivity. These sites will also be managed within the BDCP reserve where populations of mosquito predators such as native frogs, swallows, and bats will be encouraged, an approach to mosquito control that is compatible with management for covered species.

Enhancement and management of managed wetlands and cultivated lands within the BDCP reserve may include a number of actions that are known to increase mosquito production: Slow, feather-edge flooding to increase waterbird foraging opportunities; late-spring (through April) or summer (July or August) flooding to provide waterbird habitat during typically dry parts of the year; shallow-water flooding to increase foraging habitat for shorebirds that have lower foraging depths than most dabbling waterfowl; and irrigation to increase seed production and biomass (waterfowl forage). To minimize mosquito populations, the below-listed practices (excerpted from Kwasny et al. 2004) will be employed on BDCP reserve lands when and where they do not conflict with management to benefit covered species or other regulatory constraints (e.g., intake restrictions to minimize impacts to endangered species or salinity in Suisun Marsh).

- Maintain stable water levels to reduce water surface level fluctuation associated with evaporation or seepage.
- Circulate water to provide a constant flow of water, avoiding stagnant conditions.
- Deep initial flooding that minimizes shallow water habitats when and where slower, feather-edge flooding isn't planned.
- Monitor soil salinities to ensure irrigation is necessary, if necessary, reduce or limit number of irrigations and irrigate in spring (late April or early May) when temperatures are cooler.
- Draw-down wetlands in late March or early April when temperatures are coolers on those wetlands not targeted for providing late spring or summer habitat for waterbirds.
- Irrigate to keep soil from getting completely dry and cracking.
- Conduct vegetation reduction management such as mowing, burning, discing, or grazing before flooding.
- Maintain flood and drain infrastructure to allow for the careful management of water levels.
- Enhance wetland topography to allow complete draining of the wetland unit.
- Installation of smaller, internal cross-levees to facilitate rapid irrigation and flood-up.
- Construct or improve ditches to prevent unwanted vegetation growth.
- Excavate deep channels or basins to maintain permanent water that can provide year-round habitat for mosquito predators and then inoculate water added during seasonal flood-up events.

Any mosquito control activities to be performed on reserve system land will be addressed in the reserve unit management plan in consultation with the local vector control district. The reserve unit management plan will detail the nature of mosquito control activities and explain specific measures implemented to avoid and minimize effects on covered species consistent with the BDCP. In addition, the BDCP Implementation Office will coordinate directly with the local vector control agency to monitor and manage mosquito production on managed wetlands and cultivated lands within the BDCP reserve. The Natomas Basin HCP is an example of a local conservation plan that has created and managed extensive wetlands in a successful partnership with a local vector control agency.

Section *Pesticides* was edited as shown below.

Pesticides will be used as part of an integrated pest management strategy to achieve biological goals and objectives (e.g., invasive plant or invasive animal control). Pesticide use will be done in

accordance with label instructions, and in compliance with state and local laws. Additional restrictions may be placed by USFWS, NMFS and CDFW during their review of reserve unit management plans. Any pesticide use must comply with the October 2006 stipulated injunction disallowing use of certain pesticides within habitats and buffer zones established around certain habitats for California red-legged frog and the May 2010 stipulated injunction disallowing use of certain pesticides within habitat and buffer zones established for California tiger salamander and San Joaquin kit fox.

Section 3.4.11.2.7, *Cultivated Lands*, was renamed and edited as shown below.

Activities to Benefit Greater Sandhill Cranes, Waterfowl, and Shorebirds on Flooded Croplands

Habitat management in areas conserved as foraging habitat for greater sandhill crane will include deferring the tilling of corn and grain fields until later in the winter (ideally after December 21) to increase the amount and availability of forage for this species. Also, where feasible, a portion of corn or grain fields will be left unharvested to increase the quantity of forage available to greater sandhill cranes (forage gradually becomes available as senescent plant stalks fall over as a result of weathering).

To increase the foraging and roosting value of cultivated lands for greater sandhill cranes, some corn, grain, and irrigated pastures will be shallowly flooded during fall and winter. This will also improve foraging conditions for waterfowl and shorebirds. Cultivated land roosting habitat to meet Objective GSHC1.4 will consist of two wetland complexes, each complex will be comprised of at least three wetlands totaling 90 acres. One of the 90-acre wetland complexes may be replaced by 180 acres of cultivated lands (e.g., corn) that are flooded following harvest to support roosting cranes and provide highest value foraging habitat provided such substitution is consistent with the long-term conservation goals of the Stone Lakes National Wildlife Refuge for the greater sandhill crane. This is intended to minimize disturbance and provide not only the roost water, but also new foraging opportunities throughout the season in close proximity to the roosting habitat. For example, if the field block is divided into two 90-acre parcels (180 acres total), half of one field may be flooded early in the fall and half of the other field may be flooded and maintained from mid-winter until the end of the season, while the first is drained or left to evaporate. Birds will benefit from having new foraging area close to the roost while it is being converted. Cultivated lands selected for greater sandhill crane roosting sites may be corn or other compatible cropland types that allow for winter flooding (e.g., tomatoes, potatoes, carrot, wheat, etc.) as corn managed as roosting habitat decreases the foraging value for greater sandhill crane. If corn fields are chosen for roost sites, those fields grown for silage corn should be prioritized over those grown for grain as silage corn fields have lower foraging value.

Below are additional guidelines and techniques to be considered on cultivated lands within the BDCP reserve to benefit greater sandhill crane, waterfowl, and shorebirds.

- Employ harvest techniques that maximize the amount of waste grain (e.g., harvesting techniques associated with corn crops used for grain rather than those harvesting techniques associated with corn crops used for silage).
- Consider “knocking down” or mulching corn stalks to make grain more available. This management action might be used to attract greater sandhill cranes to a newly created foraging site or when monitoring indicates there is a need to increase carrying capacity on foraging lands within the reserve.
- Consider “bumping” corn at an appropriate height that would attract greater sandhill cranes but not geese.
- Incentivize practices that make grain more available to birds without flooding such as use of corn seed varieties which produce lower ear height and poorer stalk standability, reduced planting densities, and planting fields in alternating strips of standing corn and low growing vegetation or fallow land.

- Maintain a mosaic of dry and flooded crop types, and varying water depths (up to 20 cm deep), to promote a diverse community of waterbirds, including shorebirds, during fall migration and winter (Shuford et al. 2013).
- To provide wintering habitat for multiple waterbird guilds, including shorebirds, use a combination of flooding practices that include one-time, deep-water flooding (e.g., fall flooding in Suisun Marsh and Yolo Bypass to achieve deeper "hunt or shoot" water surface elevations) with smaller, maintenance flooding events to maintain wetted acres into the spring and summer, while also providing unflooded habitat (Strum et al. *in review*).
- Stagger the drawdown of flooded rice and other winter-flooded agricultural fields to prolong the availability of flooded habitat (Iglecia et al. 2012). Be aware of soil type because this practice may not be as effective on soils that drain quickly.
- Corn fields should be chopped and rolled as opposed to left in the harvest only condition (see: Ivey et al. 2003).
- Timing of flood up of roost sites should be staggered through the fall and early winter (for rice as well as corn) to prolong waste grain access and to spread out the high value foraging opportunities on insects and fossorial species (such as rodents and snakes) that the floodup period provides.
- In large fields, consider use of "cross checks" (small, internal levees) to optimize preferred roosting depth of four to six inches.
- Consider late-winter sub-irrigation (January/February) on fields where waste grain has been depleted to increase foraging opportunity on invertebrates.
- A mix of flooded and non-flooded corn fields should be provided to provide both dry- and wet-field foraging opportunities as well as greater sandhill crane roosting sites.
- Tilling of fields should be delayed as long as possible so waste grains remain available as a food source.
- Some early harvest crops, such as triticale or wheat, should be planted to allow early season post-harvest flooding to benefit early migrating shorebirds and provide early season (September) greater sandhill crane roosts.
- Remove as much stubble as possible in rice and other agricultural fields after harvest to provide the best shorebird habitat (Iglecia et al. 2012; Strum et al. *in review*).
- Shallowly flood available agricultural fields (e.g., fallow fields) during July, August, and September to provide early fall migration habitat for shorebirds. Fields should be free of vegetation prior to flooding, have minimal micro-topography (e.g., no large clods), and should remain flooded for up to three week periods (after three weeks, vegetation encroachment reduces habitat value for shorebirds; Point Blue and Audubon CA, unpublished data). For example, the post-harvest flooding of winter wheat and potato fields in early fall (July–September) can provide substantial benefits to shorebirds at a time of very limited shallow-water habitat on the landscape (Shuford et al. 2013). Such fields may need additional treatment for weed growth after drawdown.
- Manage levee habitats to have minimal vegetation but do not spray herbicide directly on, or drive on, levees during the nesting season (April–July) (Iglecia et al. 2012).
- Vegetation reduction on internal field levees is recommended to provide shorebird nesting habit however only by means that do not include direct spraying during the nesting season (Iglecia et al. 2012).
- Maintain a minimum top-width of 30 inches for internal levees, based on increased avocet use of wider levees (Iglecia et al. 2012).

- When possible, flood fields with nesting habitat (modified levees and islands) in late April to provide nesting habitat for American avocets (Iglecia et al. 2012).
- Finer grained substrate (clods smaller than a fist) in rice and other agricultural fields may be more appealing for nesting shorebirds (Iglecia et al. 2012).
- Maintain gently sloping levee and island sides (10–12:1) (Iglecia et al. 2012).
- Islands should be disked along with the rest of the field after harvest to help inhibit vegetation growth (Iglecia et al. 2012).
- Islands should be low in profile; less than 8" above the water surface to prevent use by burrowing predators such as mink. They should be surrounded by moats of water and at least 40' from shore. Most of each islands' surface should be sparsely vegetated. If annual discing doesn't achieve this condition, islands can be blanketed with vegetation-proof matting material, and covered with a thin layer of sand and gravel to prevent vegetation growth and maintain barren conditions preferred by shorebirds (Ivey pers. comm.).

Section 3.4.11.3, *Managed Wetlands*, was edited as follows.

The first of two subsections titled *Waterfowl and Shorebirds* was edited as shown below.

The at least 6,600 acres of managed wetland protected and managed to benefit waterfowl and shorebirds will be managed as a mosaic of wetland and upland types. At least 5,000 acres of protected, seasonal managed wetlands will be managed to maximize food biomass and energetic value for overwintering waterfowl and to increase foraging opportunities for shorebirds. The at least 1,600 acres of semi-permanent or permanent managed wetlands will be managed to provide summer nesting and brood-rearing habitat for waterfowl and shorebirds as well as late-summer foraging habitat for early waterfowl and shorebird migrants.

Food studies conducted in the late 1960s and early 1970s in Suisun Marsh found the bulk of wintering waterfowl feed on seeds from alkali bulrush (*Scirpus maritimus*), fat hen (*Atriplex triangularis*), and brass buttons (*Cotula coronopifolia*) (George 1965). A more recent Suisun study suggests waterfowl seed selection is likely even more diverse than this (Burns 2003). Additional studies conducted to understand how management actions could optimize conditions for the above-listed plants found that plant communities in the Suisun Marsh are controlled primarily by the depth and duration of soil submergence and secondarily by the concentration of salts in the root zone (Mall 1969; Rollins 1973).

Wetland maintenance and habitat improvement in Suisun relies on the following principle: Hydrologic change influences plant community composition and structure thereby affecting the availability of waterfowl food (Fredrickson and Laubhan 1994). The quality, abundance, and availability of wetland resources (e.g., water control infrastructure, availability of low-salinity water, levee integrity, etc.), as well as the spatial arrangement of different wetland types that provide such components, are critical factors that determine the abundance and biodiversity of wetland wildlife (Fredrickson and Laubhan 1994).

BDCP reserve managers will manage the flood timing, water depth, soil submergence duration, and soil salinities on the 5,000 acres of seasonal wetlands to optimize plant diversity for foraging waterfowl and maximize the extent of habitat at appropriate foraging depths for shorebirds (between 10 and 20 cm). Effective water management requires maintenance and upkeep of water circulation and water drainage infrastructure such as levees, ditches, pumps, and tidal gates. In addition to water management, invasive species management will be very important to maintaining plant diversity and wetland and wildlife habitat value. Known invasive plant species that will require aggressive management include pepperweed, arrundo, and phragmites as well as others. Invasive wildlife species that have potential to require control due to their posed threat to wetland flora and fauna include wild pigs, red fox, house cats, or seed-predating insects. Managed wetlands within the BDCP reserve will be managed consistent with the Suisun Marsh Protection Act of 1977, the local

Protection Policies and regulations, and agency permit restrictions and in coordination with the Suisun Resource Conservation District (SRCD) and the California Department of Fish and Wildlife.

The SRCD, through duties appointed by the Suisun Marsh Preservation Act of 1977, provides Suisun Marsh landowners technical assistance in permitting, water control, and habitat management to ensure the wetland and wildlife values of the Suisun Marsh are sustained and enhanced. To support management of individual units *A Guide to Waterfowl Habitat Management in the Suisun Marsh* (Rollins 1982) was developed and is still used today. More recently, in response to increased regulatory constraint, the SRCD authored the *Individual Ownership Adaptive Management Plan* (Suisun Resource Conservation District 1998). This plan outlines 11 updated water management schedules to assist wetland property owners and managers make management decisions pertaining to flood and drain timing, water level height, and soil submergence duration as well as vegetation management. BDCP reserve land managers will use this plan (or updated versions thereof) as a guide to write unit-specific management and monitoring plans to inform adaptive management. BDCP land managers will also work cooperatively with the SRCD to optimize benefits to waterfowl and shorebirds on BDCP reserve lands individually and as part of the regional wetland mosaic under SRCD's purview.

The 1,600 acres of permanent wetlands will be managed to provide stable water, forage (e.g., sago pond weed (*Potamogeton pectinatus*) and wigeon grass (*Ruppia martima*)), and cover for breeding, nesting, and brooding waterfowl and shorebirds. Permanent wetlands will also be managed to provide foraging habitat for early migrants that can arrive as early as July (Catherine Hickey pers. comm). Uplands will also benefit salt marsh harvest mouse and Suisun shrew by providing refugia during flood events.

The 6,600 acres of managed wetlands for waterfowl and shorebirds will also be managed, when and where such management does not conflict with the needs of waterfowl and shorebirds, to optimize habitat for covered species, specifically the salt marsh harvest mouse. These acres will be managed in a manner that avoids take of salt marsh harvest mouse and minimizes any adverse effects on this species (see *Enhancement and Management Guidelines and Techniques*, below).

Two key uncertainties related to managed wetland management, identified in *Effects Analysis of BDCP Covered Activities on Waterfowl and Shorebirds in the Yolo, Delta, and Suisun Basins* (Ducks Unlimited 2013), will be addressed through the adaptive management and monitoring program.

Potential research actions for investigating these uncertainties are provided in Table 3.4.11-2. The results of the research actions will inform the composition of seasonal, semi-permanent, and permanent managed wetlands within the at least 6,600-acre managed wetland reserve as well as the need for additional management and enhancement actions necessary to maximize native biodiversity on the at least 6,600-acre reserve.

The second of two subsections titled *Waterfowl and Shorebirds* was edited as shown below.

The primary goal of enhancement and management activities on the at least 5,000-acres of seasonal wetlands protected within the BDCP reserve will be to maximize food biomass and value for overwintering waterfowl and to increase the spatial and temporal extent of shorebird foraging habitat. Controlling soil salinities is an important management goal for maximizing food biomass, value and diversity. Soil salinities are controlled primarily through flood/drain cycles performed in late winter through spring to leach salts from the soil. The control of the cover and extent of invasive plant species is also an important management technique for increasing plant heterogeneity. Enhancement and management activities on managed wetlands will include, but will not be limited to, the below-listed activities consistent with Section 3.4.11.2.3, *General Enhancement and Management Actions*.

- **Water control**—Flooding and draining of wetland units to control water depth, water surface elevation, and soil saturation duration.
- The manual, chemical, or mechanized removal of invasive vegetation.

- The maintenance, enhancement, and replacement of water pumping infrastructure: tide gates, culverts, pumps, fish screens, etc.
- The maintenance and enhancement of natural or artificial topographic features (e.g., ditches, berms, etc.) to facilitate efficient drain times.
- The maintenance and enhancement of exterior and interior levees important to preserving the ongoing use and sustainability of Suisun managed wetlands with the BDCP reserve.

Guidelines and techniques for water control and wetland and upland manipulations are described below. Also described below are guidelines and techniques for avoiding effects on the salt marsh harvest mouse present in wetlands managed for waterfowl and shorebirds. Additional detail can be found in *A Guide in Waterfowl Habitat Management in Suisun Marsh* (Rollins 1981) and *Individual Ownership Adaptive Management Plan* (Suisun Marsh Resource Conservation District 1998). Enhancement and management of Suisun Marsh wetlands is expected to change over time in response to new regulatory restrictions or advancements in our understanding of ecosystem function and wildlife response. Suisun Marsh will be managed adaptively in coordination with the Suisun Resource Conservation District and the California Department of Fish and Wildlife to incorporate these changes and maintain high-value waterfowl and shorebird habitat.

- **Water control.** Water control techniques for the 6,600 acres of managed wetland in Suisun Marsh will be guided by wildlife management goals (e.g., maximizing overwintering forage or enhancing nesting and breeding habitat), physical constraints (e.g., pumps, ditches, location within the wetland complex, etc.), yearly environmental considerations (e.g., weed management, water year type, etc.), and regulatory restrictions (e.g., pumping restrictions associated with the potential presence of rare or endangered fish species). While flood and drain management will vary by site, common practices include: flooding wetlands in September or October to attract migratory birds and support recreation and one or more rapid leach cycles from February to July to manage soil salinities. The 5,000 acres of seasonal or semipermanent wetlands will be drawn down by July to allow vegetative growth and to perform routine maintenance. The 1,600 acres of permanent wetlands will maintain some number of wetted acres throughout the year to support waterfowl and shorebird breeding and brooding. The timing of flooding and draw down within the reserve will be staggered to maximize spatial and temporal variability of shorebird foraging habitat. Managed wetland depth within the reserve system will be managed, when and where possible, to maximize the extent of wetlands with suitable foraging depths for shorebirds (average depth of 15 cm, Hickey et al. 2003), especially in early fall when few wetlands are available for shorebird foraging and again in late spring and early summer (April through July) to support waterfowl and shorebird breeding, brooding, and rearing.
- **Soil salinity control.** The 6,600 acres of protected managed wetlands in Suisun Marsh will be managed to minimize soil salinities. Wetland units are flooded in the fall when migrating waterfowl and shorebirds begin to arrive. In the fall, water drawn for wetland flooding from adjacent sloughs and bays is typically somewhat saline. As water evaporates through the winter and spring, the salts remain in the wetland soils. Increased soil salinity decreases the diversity of plant species, including many important waterfowl forage species. To reduce soil salinities and increase plant diversity, spring-time flood and drain cycles are used to bring fresh water onto the unit, leach salt from the soil, and then remove the salt by draining the wetland unit. Water in the adjacent sloughs and bays is fresher in the spring after winter rains. To adequately control soil salinities, at least two or three leach cycles are usually necessary. As with all wetland management in Suisun Marsh, spring-time flood and drain cycles are influenced by site-specific factors including wildlife habitat objectives, physical management constraints, annual environmental constraints, and regulatory constraints. When and where possible, spring-time flood and drain cycles will be managed to maximize the temporal and spatial distribution of wetland acres at suitable foraging depths for shorebirds.
- **Enhancing shorebird breeding habitat.** Shorebirds in Suisun Marsh will use minimally vegetated islands, wetland edges, and low-grade levee slopes for breeding when in proximity to semipermanent or permanent wetlands with appropriate foraging depths. The slope of breeding

islands, wetland edges, and levees within wetland units managed to support breeding shorebirds should be gradual (10 to 12 horizontal inches per vertical inch; Hickey and Shuford pers. comm.), either naturally or through enhancement. Levee maintenance during the breeding season, April through July, should be limited to emergency repairs with the exception of mowing the center or top of a levee; mowing down the center of a levee during the breeding season is allowed (Hickey and Shuford pers. comm.). Adding substrate (e.g., decomposed granite) to islands, wetland edges, or levees to improve nesting habitat conditions will be considered when and where feasible.

- **Managing waterfowl and shorebird breeding and brooding upland habitat.** Uplands adjacent to wetlands will be managed to support waterfowl and shorebird breeding and brooding. Upland management will primarily consist of plant and wildlife invasive species management. The siting of semipermanent and permanent wetlands in the reserve system is described in *CM3 Natural Communities Protection and Restoration*.

D.3.2.6 Section 3.4.12, CM12 Methylmercury Mitigation

Revisions to *CM12 Methylmercury Management* are shown below.

Section 3.4.12 CM12 Methylmercury Mitigation

As described in Section D.5.3, Effects of Contaminants on Terrestrial Species below, and Appendix 5.D, *Contaminants*, BDCP actions have potential to result in increased availability of mercury, and specifically the bioavailable form methylmercury, to the foodweb in the Delta system. Due to the complex and very site-specific factors that will determine if mercury becomes mobilized into the foodweb, *CM12 Methylmercury Management,* is included to provide for site-specific evaluation for each restoration project. CM12 will be implemented in coordination with other similar efforts to address mercury in the Delta, and specifically with the DWR Mercury Monitoring and Analysis Section, as further described below.

This conservation measure will promote the following actions.

- Assessment of pre-restoration conditions to determine the risk that the project could result in increased mercury methylation and bioavailability
- Definition of design elements that minimize conditions conducive to generation of methylmercury in restored areas
- Definition of adaptive management strategies that can be implemented to monitor and minimize actual postrestoration creation and mobilization of methylmercury into environmental media and biota

The restoration design will always focus on the ecosystem restoration objectives and design elements to mitigate mercury methylation that will not interfere with restoration objectives. Design elements that help to mitigate mercury methylation will be integrated into site-specific restoration designs based on site conditions, community type (tidal marsh, nontidal marsh, floodplain), and potential concentrations of mercury in pre-restoration sediments. The adaptive management strategies can be applied where site conditions indicate a high probability of methylmercury generation and effects on covered species.

Refer to Chapter 6, *Plan Implementation*, for details on the timing and phasing of CM12. Refer to Appendix 3.C, *Avoidance and Minimization Measures*, for a description of measures that will be implemented to ensure that effects of CM12 on covered species will be avoided or minimized.

3.4.12.1 Problem Statement

For descriptions of the current condition of methylmercury in the Plan Area, see Appendix 5.D, *Contaminants.* Mercury is present in sediments and soils throughout the Delta, having been deposited by tributaries and rivers that drain areas of former mining operations in the adjacent mountains. The

highest concentrations have been reported in Cache Creek and Yolo Bypass and, to a lesser extent, the Mokelumne-Cosumnes River system (Wood et al. 2010). However, because of its widespread dispersion in the system, mercury is potentially present at a wide range of concentrations in sediments of all ROAs throughout the Delta

Mercury in an inorganic or elemental form tends to adhere to soils and has limited bioavailability. Mercury may be converted by bacteria to a different form, called methylmercury, which is much more bioavailable and toxic than inorganic forms, and has a strong tendency to bioaccumulate in organisms. The toxicity and tissue concentrations of methylmercury are amplified as it biomagnifies through the foodchain. As a consequence, the filet mercury concentrations of most sportfish in the Delta exceed fish advisory guidelines.

Mercury methylation is accomplished by sulfate-reducing bacteria that occur in anaerobic (oxygen-depleted) conditions, such as are often found in wetland soils. Current research has shown that the conversion rate is highest in sediments subjected to periodic wetting and drying periods, including marshes and floodplains. The multiple environmental parameters that influence mercury methylation are complex (Windham-Meyers et al. 2010). In general, the highest methylation rates are associated with high tidal marshes with intermittent wetting and drying periods and anoxic conditions that support methylation (Alpers et al. 2008). Therefore, potential effects from mercury in the Plan Area are highly dependent on many factors that must be considered on a site-specific basis, including the following.

- In-place sediment (or flooded soil) concentrations of mercury, methylmercury, sulfate/sulfide, and organic compounds.
- The potential methylation rates of the surface sediments in restored environments.
- Other environmental conditions including pH, salinity, water residence time, and oxidation state.

Restoration actions that would increase the acreage of intermittently wetted areas by converting cultivated lands and other upland areas to tidal, open water, and floodplain habitats, could also potentially increase methylmercury production in these areas. Conversely, restoration actions that convert managed wetlands, which have the highest methylation rates, to non-managed systems would decrease mercury methylation; this is specifically important in Suisun Marsh.

3.4.12.2 Implementation

CM12 will be developed and implemented in coordination with the *Sacramento-San Joaquin Delta Methylmercury Total Maximum Daily Load* (Methylmercury TMDL) (Central Valley Regional Water Quality Control Board 2011a) and *Amendments to the Water Quality Control Plan for the Sacramento River and San Joaquin River Basins for the Control of Methylmercury and Total Mercury in the Sacramento-San Joaquin Delta Estuary* (Mercury Basin Plan Amendments)(Central Valley Regional Water Quality Control Board 2010 and 2011b). The DWR Mercury Monitoring and Evaluation Section will work with the Implementation Office to attain compliance for BDCP activities. CM12 will also be implemented to meet requirements of the U.S. Environmental Protection Agency (EPA) or the California Department of Toxic Substances Control actions.

The DWR Mercury Monitoring and Evaluation Section is currently working on DWR's compliance with the Methylmercury TMDL and Mercury Basin Plan Amendments. The Methylmercury TMDL programs are responsible for developing measures to control methylmercury generation and loading into the Delta in accordance with Methylmercury TMDL goals. Phase I emphasizes studies and pilot projects to develop and evaluate management practices to control methylmercury. Phase I (effective October 2011) will be underway for the next 7 years, with an additional 2 years to evaluate Phase I results and plan for Phase II. Phase II involves implementation of mercury control measures.

The DWR Mercury Monitoring and Evaluation Section is required as part of Phase I to submit final reports that present the results and descriptions of methylmercury control options, their preferred methylmercury controls, and proposed methylmercury management plan(s) (including

implementation schedules) for achieving methylmercury allocations. Results will be integrated into Project-Specific Mercury Management Plans, as described in the following section.

3.4.12.2.1 Timing and Phasing

The timing and phasing of implementing CM12 will be contingent upon the timing and phasing of individual restoration projects developed under the BDCP.

3.4.12.2.2 Minimization and Mitigation Measures

The minimization and mitigation of restoration-related mercury methylation will be accomplished primarily through implementation of Project-Specific Mercury Management Plans for each restoration project. Through this program, site-specific factors that determine methylation potential can be more accurately assessed, efforts can be coordinated with ongoing research and TMDL compliance efforts of the DWR Mercury Monitoring and Evaluation Section, and the best approaches to restoration design and adaptive management can be implemented.

The section below describes the Project-Specific Mercury Management Plans. Also provided is an overview of some of the mitigation measures that are currently being researched.

Project-Specific Mercury Management Plans

For each restoration project under *CM4 Tidal Natural Communities Restoration*, a project-specific methylmercury management plan will be developed and will include the components listed below.

- A brief review of available information on levels of mercury expected in site sediments/soils based on proximity to sources and existing analytical data.
- A determination if sampling for characterization of mercury concentrations
- A plan for conducting the sampling, if characterization sampling is recommended.
- A determination of the potential for the BDCP restoration action to result in increased mercury methylation

If a potential for increased mercury methylation under the restoration action is identified, the following will also be included:

- Identification of any restoration design elements, mitigation measures, adaptive management measures that could be used to mitigate mercury methylation, and the probability of success of those measures, including uncertainties
- Conclusion on the resultant risk of increased mercury methylation, and if appropriate, consideration of alternative restoration areas

Because methylmercury is an area of active research in the Delta, each new project-specific methylmercury management plan will be updated based on the latest information about the role of mercury in Delta ecosystems or methods for its characterization or management. Results from monitoring of methylmercury in previous restoration projects will also be incorporated into subsequent project-specific methylmercury management plans.

In each of the project-specific methylmercury management plans developed under CM12, relevant findings and mercury control measures identified as part of TMDL Phase I control studies will be considered and integrated into restoration design and management plans. The Implementation Office, in conjunction with the Methylmercury TMDL program, will provide for a programmatic quality assurance/quality control (QA/QC) program that will specify sampling procedures, analytical methods, data review requirements, a QA/QC manager, and data management and reporting procedures. Each project-specific plan will be required to comply with these procedures to ensure consistency and a high level of data quality.

Overview of Mercury Methylation Mitigation Measures Research

Mitigation and minimization of mercury methylation is currently the topic of significant research by academics, government agencies, and private industry. However, at this time, a proven method to mitigate methylation and mobilization of mercury that could be applied across all the restoration projects that will be part of the BDCP. These decisions will have to be made with consideration of the new research information available at that time, on critical site-specific factors, and on the site conditions and intended restoration objectives of the project.

The mitigation measures described below are derived from a review of current research that has indicated potential to mitigate mercury methylation, some of which has been successful on small scales. These measures will be updated as additional information is produced by the Phase I Methylmercury TMDL control studies and other related research. The3.4.1.1.1 control studies conducted as part of the Methylmercury TMDL will include a description of mercury management practices identified in Phase I, an evaluation of the effectiveness, costs, potential environmental effects, and overall feasibility of the control actions.

Each project-specific methylmercury management plan will describe, at a minimum, the application or infeasibility of each of the mitigation measures described in detail in the following paragraphs. Thus, when considering implementing any mercury mitigation measure, the potential for nonbeneficial effects and interference with the overall objectives of the restoration project must be fully considered for each of the mitigation measures for each site individually. Wetland systems represent complex interactions among a multitude of physical and biological conditions that are in constant flux. CM12 is intended to evolve as it is informed by new research results over time that will inform selection and implementation of mitigation measures.

Characterize Soil Mercury

Mercury concentrations and distribution in soil will be characterized to inform restoration design, post-restoration monitoring, and adaptive management strategies. Site characterization will consider that specific biogeochemical conditions must be in place for methylation, regardless of the initial amount of mercury present in soils. Both mercury concentrations and critical biogeochemical indicators will be evaluated to determine methylation potential at any given site Sampling programs will also consider the fate and transport characteristics of the analyte. Factors determining the distribution of mercury in an area include distance from source areas (tributaries carrying mercury from upland mining areas such as Cache Creek), sediment grain size (mercury preferentially adheres to fine-grained sediments in depositional areas), and distribution of channel versus overbank alluvial deposits. Sampling designs will account for these variables to assess mercury distribution throughout a restoration site. Outcomes of the characterization could include pre-restoration site preparation, selection and design of appropriate mitigation measures, and design of post-restoration monitoring requirements.

Further mitigation measures and postconstruction monitoring will be mandatory if monitoring data show levels of methylmercury exceeding 0.06 nanogram per liter (unfiltered water sample), as developed by the Methylmercury TMDL.

Sequester Methylmercury Using Low-Intensity Chemical Dosing

Low-intensity chemical dosing (LICD) was developed as part of the U.S. Geological Survey (USGS) Subsidence Reversal and Carbon Capture Farming Program at a pilot restoration project on Twitchell Island. LICD has potential to provide the following benefits.

- Increased accretion in restored areas to counteract historical land subsidence in the Delta islands.
- Sequestration of carbon dioxide in wetland vegetation, mainly cattails (*Typha* spp.) and tules (*Scirpus californicus*).
- Sequestration of dissolved organic carbon in LICD floc.

- Sequestration of mercury in LICD floc.

The description of LICD presented here is primarily based on information provided by the EPA (U. S. Environmental Protection Agency and U.S. Geological Survey 2012).

Approach

The LICD process is based on the tendency of methylmercury to be chemically associated with dissolved organic carbon. The LICD process involves treating water with metal-based coagulants, such as iron sulfate or polyaluminum chloride, which bind with dissolved organic carbon and associated methylmercury, to form a floc that precipitates out of solution and is deposited. These coagulants are routinely used to remove dissolved organic carbon from drinking water. The LICD pilot program involves treating drainage waters from subsided peat islands with coagulants, then passing the coagulated water through wetland cells where the floc can settle out prior to the export of water to adjacent Delta channels.

The floc and the natural wetland vegetative matter rapidly accrete to raise the surface of the wetland, while also sequestering methylmercury and carbon. Laboratory studies indicate that up to 90% of the inorganic mercury and 70% of the methylmercury can be removed from the water column using LICD process (Henneberry et al. 2011). Preliminary studies indicate that the floc formed by this process is stable under reducing conditions, and may even have capacity to sorb additional mercury in the system (Henneberry et al. 2012). This initial research suggests that the methylmercury would not be remobilized after treatment.

In deeply subsided areas of the Delta, restoration to a more natural hydrology, and particularly a tidal regime, would require substantially increasing the ground surface elevation. Otherwise, the low-elevation, subsided areas would be subject to deep (up to 20 feet), permanent standing water when flooded. Field studies at Twitchell Island showed that cattails and tules accreted enough vegetative matter to increase land surface elevations by 2 to 4.5 centimeters per year, which is approximately 40 times the natural, historical accretion rate (Miller et al. 2011).

Uncertainties

[unchanged text omitted]

Minimize Microbial Methylation

[unchanged text omitted]

Design to Enhance Photodegradation

Photodegradation has been identified as an important factor that removes methylmercury from the Delta ecosystem by converting methylmercury to the inorganic (nonmethylated) form of mercury that does not bioaccumulate. Photodegradation of methylmercury occurs in the photic zone of the water column (the depth of water within which natural light penetrates). At the 1% light level, the mean depth for the photic zone in the Delta was calculated to be 2.6 meters, with measured depths ranging from 1.9 meters to 3.6 meters (Gill 2008; Byington 2007). Gill and Byington also conclude that photodegradation may be most active within the top half-meter of the water column in the Delta. Gill (2008) identified photodegradation of methylmercury as potentially the most effective mercury detoxification mechanism in the Delta. In the methylmercury budgets developed by Wood et al. (2010), Foe et al. (2008), Byington (2007), and Stephenson et al. (2007), photodegradation rates of methylmercury exceed methylmercury production rates from sediment.

Once photodegraded, mercury will either be volatilized to the air (Amyot et al. 1994), hydrologically transported, or stored in sediments where it could become available for methylation once again. Once methylated, mercury would again be biologically available.

To maximize photodegradation rates, restoration sites could be designed to optimize depths that do not exceed the photic zone.

Add Amendments to Mitigate Methylation

Mercury is methylated by sulfate-reducing bacteria that live in anoxic conditions found in tidal marsh restoration areas. Like sulfate, ferric (oxidized) iron is a source of energy to bacteria but provides more energy than sulfate and under more oxidized conditions. Adding ferric iron can promote the activity of iron-reducing bacteria, thereby depressing the activity of sulfate-reducing bacteria or moving it to deeper (less oxidized) sediment intervals where any methylmercury produced will not be less accessible for uptake. Other redox-active amendments that can inhibit sulfate reduction and have shown promise in suppressing Hg methylation include nitrate in a freshwater lake (Matthews et al. 2013) and manganese(IV) oxide in tidal marsh sediments (Vlassopoulos et al. 2014). Nitrate in particular may have unanticipated mitigating effects on methylmercury production in wetlands receiving agricultural runoff and merits further study. Alternately, adding ferrous (reduced) iron to sulfate-reducing sediments can promote the precipitation of iron sulfides. Dissolved mercury has a strong affinity for sulfide and can be removed by adsorption on or co-precipitation with iron sulfides, thereby making it less available to methylating bacteria (Liu et al 2009, 2012). Laboratory research has demonstrated that the addition of ferrous iron to pure cultures of sulfate-reducing bacteria in an anoxic system decreased net mercury methylation by approximately 75%, while field trials showed reduction in methylmercury export from unvegetated but not vegetated plots (Ulrich 2011). Iron addition to reduce methylation would have to be evaluated on a site-by-site basis. The evaluation should consider species-specific and community effects, fate and transport of the chemicals prior to implementation, and the cost/benefit of the addition.

Cap Mercury-Laden Sediments

[unchanged text omitted]

3.4.12.3 Adaptive Management and Monitoring

[See Section D.4.2 for changes to the Adaptive Management and Monitoring Program affecting CM12.]

Consistency with the Biological Goals and Objectives

[unchanged text omitted]

D.3.2.7 Section 3.4.15, CM15 Localized Reduction of Predatory Fishes

<u>CM15 was extensively revised on the basis of discussions with fish and wildlife agency staff, as shown below.</u>

3.4.15 CM15 Localized Reduction of Predatory Fishes

The primary purpose of CM15 is to contribute to improved survival (to contribute to increased abundance) of covered salmonids emigrating through the Delta (Section 3.4.15.4, *Consistency with the Biological Goals and Objectives*) by locally reducing predation by nonnative predatory fishes (Lindley and Mohr 2003; Perry et al. 2010; Cavallo et al. 2012; Singer et al. 2012). Under CM15, the Implementation Office will reduce abundance of nonnative predatory fishes (predators) at specific locations and eliminate or modify holding habitat for predators at selected locations of high predation risk (i.e., predation "hotspots"). This conservation measure seeks to benefit covered salmonids by reducing mortality rates of outmigrating juveniles that are particularly vulnerable to predatory fishes. Predators are a natural part of the Delta ecosystem. Therefore, CM15 is not intended to entirely remove predators at any location, or substantially alter the abundance of predators at the scale of the Delta system. This conservation measure will also not remove piscivorous birds, which appear to prey opportunistically on hatchery salmon (Evans et al. 2011). Because of uncertainties regarding treatment methods and efficacy, implementation of CM15 will involve discrete study projects and research actions coupled with an adaptive management and

monitoring program (Section 3.6, *Adaptive Management and Monitoring Program*) to evaluate effectiveness.

Removal of holding habitat for predatory fishes may also occur as a consequence of CM6 Channel Margin Enhancement, CM7 Riparian Natural Community Restoration, and CM13 Invasive Aquatic Vegetation Control.

Refer to Chapter 6, *Plan Implementation*, for details on the timing and phasing of CM15. See Chapter 8, *Implementation Costs and Funding Sources*, for a discussion of costs associated with implementation of CM15. Refer to Appendix 3.C, *Avoidance and Minimization Measures*, for a description of measures that will be implemented to ensure that adverse effects of CM15 on covered species will be avoided or minimized. Expected biological effects of implementing this conservation measure are summarized in Section 3.4.15.4, *Consistency with the Biological Goals and Objectives*, with further discussion in Appendix 5.F, *Biological Stressors on Covered Fish.*

3.4.15.1 Problem Statement

The purpose of a predatory fish reduction program is to reduce the abundance of predators, thereby reducing the mortality rates of protected or target species (in this case, covered salmonids) and increasing their abundance. To achieve this goal, predator control programs aim to limit the overall opportunity for fish predators to consume covered salmonids, typically by decreasing predator numbers, modifying habitat features that provide an advantage to predators over prey, reducing encounter frequency between predators and prey, or reducing capture success of predators. Beamesderfer (2000) proposed the following decision-making process to determine where intervention measures may prove effective and appropriate.

- Are one or more species significantly reducing the abundance of covered fish species, either directly by predation or indirectly by competition for a limited resource?
- Is it feasible to affect potential predators or competitors enough to provide benefits to the covered species?
- Do biological benefits outweigh costs and social/political considerations?

For covered salmonids, a high degree of uncertainty exists, which limits the ability to predict whether reducing predator numbers will help the BDCP meet its biological goals and objectives. Furthermore, some actions may not be acceptable for social, legal, or policy reasons. A recent review of the effects of fish predation on salmonids in the Delta concluded:

Although it is assumed that much of the short-term (<30 d) mortality experienced by these fish is likely due to predation, there are few data establishing this relationship. Juvenile salmon are clearly consumed by fish predators and several studies indicate that the population of predators is large enough to effectively consume all juvenile salmon production. However, given extensive flow modification, altered habitat conditions, native and non-native fish and avian predators, temperature and dissolved oxygen limitations, and overall reduction in historical salmon population size, it is not clear what proportion of juvenile mortality can be directly attributed to fish predation. (Grossman et al. 2013).

Given these uncertainties and constraints, CM15 will initially be implemented as an experimental feasibility assessment study and a series of connected research actions. Actions will be designed both to reduce uncertainties about the efficacy of this conservation measure and to increase its likelihood of desirable outcomes. The most plausible and feasible initial actions would be localized reduction of selected predatory fish species in known predation hotspots, and modification of habitat features that tend to increase predation risk. The goal would be to reduce loss of covered salmonids, principally juvenile salmonids migrating through the Delta.

The following sections review underlying ecological theory of the role of biological interactions in aquatic ecosystems, the role of habitat change on species assemblages, predation in the Delta, and predation hotspots.

3.4.15.1.1 Predation in Aquatic Ecosystems

[unchanged text omitted]

3.4.15.1.2 Predation in the Delta

Predators

Fish are generally opportunistic foragers, although prey choice can be affected by differences in prey characteristics such as morphology, energy content and behavior (reviewed by Grossman et al. 2013). Most predators are gape limited, meaning that smaller fish are vulnerable to more predators than larger fish. Thus, fish eggs can be eaten by essentially any fish species (and many invertebrates) in the Delta; fish larvae can be eaten by a large majority of the same taxa—even the covered fish species are known to prey opportunistically on fish larvae (Lott 1998); and small juvenile fish may still have a large number of potentially predatory fish taxa they need to avoid. However, predation rates typically decline as fish grow larger, reflecting the narrower range of species and life stages that can effectively capture and handle them. For fairly large juvenile fishes like salmonid smolts, only a handful of species inhabiting the Delta can routinely prey on them, primarily striped bass, largemouth bass and close relatives, Sacramento pikeminnow, and possibly adults of quasi-piscivorous species like white or green sturgeon, steelhead, and channel catfish. Different life stages can have different diets, which affects both available energy for growth and potential effects on prey species (Loboschefsky et al. 2012). For example, adult striped bass in the Delta feed primarily upon fish, while younger striped bass rely more on lower-energy invertebrate prey (Stevens 1966; Feyrer et al. 2003; Nobriga and Feyrer 2007); diets vary widely based on prey availability (Nobriga and Feyrer 2008). Though high turbidity environments can be an exception (Turesson and Bronmkark 2007), the prey choices of predators are typically density-dependent. Thus, predators tend to eat what is relatively abundant in the areas in which they are foraging.

[unchanged text omitted]

Predation on Covered Fish Species

In the Delta, predation occurs on covered species as eggs (delta smelt, longfin smelt) larvae (delta smelt, longfin smelt, splittail), juveniles (delta smelt, longfin smelt, salmon, steelhead, splittail, sturgeon) and adults (delta smelt, longfin smelt, splittail. Each of these species groups is described below.

Salmon are likely to encounter striped bass and Sacramento pikeminnow throughout juvenile emigration down the Central Valley rivers and in the Delta. Salmonid juveniles may be vulnerable to largemouth bass while forging in nearshore habitats around areas of SAV. Striped bass and largemouth bass were observed to consume salmonids, but in a recent evaluation less than 1% of those predators were observed with salmon in their stomachs (Nobriga and Feyrer 2007; Nobriga and Feyrer 2008). Sacramento pikeminnow predation on salmonids has been documented upstream (Vogel et al. 1998) but not in the Delta (Nobriga et al. 2006), even though large pikeminnow have been captured in the lower Sacramento River (Nobriga et al. 2006). Predators in the Delta may exhibit positive selectivity for juvenile salmonids because they are energy rich, easy to handle, and potentially naïve to invasive predators (reviewed by Grossman et al. 2013).

[unchanged text omitted]

Encounter, Capture and Consumption

The predation process consists of several components: search and encounter rates, pursuit and attack, capture and handling, and consumption (Grossman et al. 2013). Encounter frequencies between predators and covered fish are related to their overlap in habitat use spatially and temporally, the vulnerability of prey, which is typically linked to environmental conditions like river flows and turbidity (Cavallo et al. 2012), and their abundance relative to alternative prey (Link 2004).

Consumption rates of predators (by age-class or population level) can be estimated using bioenergetics models, which use an energy budget approach for growth of individual fish (Loboschefsky et al. 2012). Total consumption rates relate to predator number, predator size, water temperature, prey density, and sometimes prey vulnerability (i.e., microhabitat use of predator and prey and whether the prey has a refuge at low density).

Predation Hotspots

[unchanged text omitted]

3.4.15.2 Implementation

CM15 will include the following two elements.

- Hotspot feasibility assessment study. Implement experimental treatment at priority hotspots, monitor effectiveness, assess outcomes, and revise operations with guidance from the Adaptive Management Team.
- Research actions. Via the adaptive management program, support focused studies to quantify the population-level efficacy of the feasibility assessment study and any program expansion(s) intended to increase salmonid smolt survival through the Delta.

If demonstrably effective, the hotspot feasibility assessment study will be developed in three successive stages. During the first stage, a few treatment sites will be experimentally evaluated to test the general viability of various predator reduction methods. Secondary reduction actions, such as removal of abandoned vessels, may be implemented to determine if they will be effective on a large scale. After the initial scoping stage is complete, and if shown to be effective, the second stage will consist of implementation of a feasibility assessment study with a larger range of treatment sites and refined techniques, incorporating what is learned from the first stage. The main focus at this stage is to study the efficacy of predator reduction on a larger scale to determine whether it is making a demonstrable difference and/or has any unintended ecological consequences (i.e., unexpected changes to foodweb dynamics that may have negative effects on covered fish species). The feasibility assessment study may include such activities as direct predator reduction at hotspots (e.g., Clifton Court Forebay, head of Old River scour hole, the Georgiana Slough sites, and SWP/CVP salvage release sites) and removal of old human-made structures (e.g., pier pilings, abandoned boats).

The feasibility assessment study would begin with a preliminary assessment phase to compare two approaches for reducing local predator abundances: removal of predator hotspot structures (e.g., abandoned boats, derelict pier pilings) and general predator reduction in reaches with known high predation loss. To minimize uncertainty about the appropriate management regime necessary to maintain and enhance survival of covered salmonids, effectiveness monitoring will be implemented with the feasibility assessment study. Several metrics of actions and outcomes will be used. These are linked to the biological goals and objectives, most notably through-Delta survival objectives for covered salmonids. Effectiveness metrics include:

- Reduced abundance of predators – number of predatory fish removed or relocated from a reach (catch per unit effort), and abundance of predatory fishes in a locality after treatment compared to before-treatment conditions and reference sites (CPUE, hydroacoustic visualization of predator distribution). Document magnitude and duration of any potential effect.
- Increased survival of migrating salmonids – document survivorship of juveniles migrating through treated areas compared to pre-treatment conditions, and through the Delta compared to BDCP objectives (tagged fish study).
- Reduced habitat features that favor predation – modify, remove or reduce physical conditions and habitat features that increase risk for detection and capture by predators. Document the

number of hotspots removed or modified, assess underwater conditions and fish distribution using hydroacoustic technology, and/or conduct a tagged fish study for survival across the Clifton Court Forebay into the salvage facility.

If the feasibility assessment study shows that the main issues are resolvable, the third stage would consist of a defined predator reduction program (i.e., defined in terms of predator reduction techniques and the sites and/or areas of the Plan Area where techniques will be employed). Research and monitoring would continue throughout the duration of the program to address remaining uncertainties and ensure the measures are effective (i.e., that they reduce local abundance of predators and increase survival of covered salmonids). If the feasibility assessment study shows no benefits, or shows adverse effects on covered species, the Adaptive Management Team, in collaboration with the fish and wildlife agencies, will refine operations and decide whether and in what form predator reduction and further adaptive management will continue. The following sections provide an overview of lessons from other reduction programs, management principles and key uncertainties, and details of the hotspot feasibility assessment study.

3.4.15.2.1 Lessons from Predator Control Programs

Case studies from other aquatic systems illustrate the challenges and mixed outcomes from altering or manipulating predator-prey dynamics.

The benefits of predator reduction are challenging to achieve, demonstrate and sustain in open systems such as rivers. In the upper Colorado River Basin, the USFWS has implemented predator removal programs to support recovery of four endangered fishes (three minnows, one sucker). Six of seven reduction programs implemented during 1994-2001 failed to improve native fish populations, and a third of the reviewed programs failed to reduce predatory fish abundances (Mueller 2005). Problems included insufficient levels of predator removal, and rapid recolonization of treatment zones by new predators (Mueller 2005). Mueller (2005) suggested that reductions greater than 80% would be required to facilitate a measurable response in target native fish recruitment. A four-year study (2003-2006) for the Glen Canyon Dam Adaptive Management Program found that intensive mechanical removal (boat electrofishing with repeated passes, six times a year) was effective at reducing abundance of nonnative rainbow trout (Coggins et al. 2011). Relative abundance of native fishes increased in the treatment reach, compared to an upstream control reach. However, this success was aided by a system-wide decline in rainbow trout, resulting in reduced immigration to the treated river reach. Recommendations for future management include improved documentation of habitats preferred by predatory fish, using hydroacoustic surveys of predator abundance or fine scale habitat-based delineation of removal sites, to better target removal efforts (Coggins et al. 2011).

In the Lower Columbia River, a sustained predator reduction program has been implemented since 1990 to reduce the abundance of northern pikeminnow (Porter 2010; Independent Scientific Review Panel 2011). Salmonids comprise 64% of prey fish in pikeminnow downstream of Bonneville Dam (Porter 2011). Modeling simulations indicated that if predator-size northern pikeminnow were exploited at a 10 to 20% rate, the resulting restructuring of their population could reduce their predation on juvenile salmonids by 50%. The program uses a reward bounty for anglers. Other methods (gillnetting, longline, purse seine, trapnet) were tested and deemed inefficient at the system-wide scale. From 1991 to 2011, anglers have harvested over 3.7 million pikeminnow. In 2011, approximately 15% of pikeminnow were removed at a program cost of $1million (Porter 2011). After 20 years of modifications and fine-tuning, the program has achieved 10% to 20% exploitation rates on large northern pikeminnow, which are the most predaceous, and an estimated 40% reduction in modeled predation on outmigrating smolts compared to preprogram levels (Independent Scientific Review Panel 2011). However, no attempt has been made to relate predator reduction to adult return rates (Independent Scientific Review Panel 2011). The efficacy of the pikeminnow management program depends on the lack of compensatory response by other piscivores such as smallmouth bass and birds. Previous evaluations have not detected responses by the predatory community to sustained pikeminnow reduction, although responses to fisheries management programs may not be detected for several years.

In the Delta, Cavallo et al. (2012) conducted a pilot study on the North Fork Mokelumne River to evaluate effectiveness of localized predator reduction to improve reach-specific survival of salmon smolts (Cavallo et al. 2012). This study used a before-after/control-impact (BACI) study design. Predatory fish were removed by boat electrofishing on two occasions, 5 days apart. Acoustically tagged salmon survival increased significantly after the first predator reduction in the impact reach; however, survival estimates returned to preimpact levels after the second predator reduction. Reduction benefits were "undone" within 1 week. If site-specific predator reductions are to benefit juvenile salmon survival, sustained effort over time (with daily rather than weekly reduction efforts) may be necessary (Cavallo et al. 2012). However, such sustained efforts may be cost-prohibitive on more than a very localized scale.

In general, predatory fish control programs are difficult, costly, and have not produced strong positive, population-level responses in prey species (Grosshoz et al. 2013). Despite these logistic difficulties and expense, the fish predation panel nevertheless recommended additional BACI-design predator removal experiments to answer questions regarding the effects of predation (Grossman et al. 2013).

3.4.15.2.2 Management Principles and Uncertainties

Because of the high degree of uncertainty regarding predation/competition dynamics for covered fish species and the feasibility and effectiveness of safely removing large fractions of existing predator populations, the proposed predator reduction program is envisioned as an experimental feasibility assessment study within an adaptive management framework.

The feasibility assessment study will focus on increasing survival of migrating juvenile salmonids. The timing, pathways, and behavior of migrating salmonid smolts suggest that focused predator removal at discrete hotspots may increase their survival (e.g., Bowen et al. 2009; Perry et al. 2010; Cavallo et al. 2012). Effective methods exist for capturing and removing large predators and for measuring outcomes, including local predator density and salmon survival (e.g., smolt survival tagging studies, BACI reach-specific salmon survival).

These predator reduction efforts may also benefit juveniles of Pacific lamprey, river lamprey, green sturgeon, and white sturgeon that are migrating at the same time as the treatment.

For delta smelt and longfin smelt, however, reduction of large predators is less likely to provide benefits. Smelt spawn in the Plan Area, where they have previously been shown to be vulnerable to predation (Stevens 1963; Thomas 1967). During their egg and larval stages the smelts are also vulnerable to predation from a wide array of predators including small fishes such as silversides (Bennett 2005). Thus, larger fish such as adult striped bass are not the most significant predator, because they eat larger prey (Nobriga and Feyrer 2008). Moreover, reductions in large predator populations are likely to increase small predator populations, if predators have a strong influence on prey fish population dynamics (Essington and Hansson 2004). This has likely already been observed in the San Francisco Estuary's striped bass population. Kimmerer et al. (2000, 2001) suggested the adult striped bass population had resilience to persistent low recruitment of ago-0 fish stemming from compensatory density dependence in the juvenile stage. This is consistent with Loboschefsky et al. (2012), who reported increased abundance and prey consumption of age-2 striped bass during a period of declining adult consumption and ago-0 abundance in the 1990s and early 2000s. Furthermore, wide-scale reduction in an apex predator could trigger unintended trophic cascades. High uncertainty exists regarding whether the dynamic biotic interaction is top-down control, apparent competition, indirect effects, or other complex interactions (Vander Zanden et al. 2006). For example, wide-scale reductions in striped bass could result in competitive release and a compensatory response by silverside or other intraguild competitors.

In summary, predator reduction for delta smelt and longfin smelt faces two risks. First, it has to occur at a scale much larger than the hotspot approach proposed for salmonid smolts; the cost may be high and the probability of benefit may be low, if the program fails to identify the most significant predator species/life stage(s) and/or fails to remove enough predators. Second, unintended negative consequences could result, if too many of the wrong predator or competitor species are reduced—or

even if the right predator population is reduced. Therefore, the BDCP feasibility assessment study will not undertake reduction efforts focused on benefiting delta smelt or longfin smelt.

Key uncertainties for developing and evaluating a predator reduction program include the following.

- Under what circumstances and to what degree does predation limit the productivity of covered fish species?
- Which predator species and life stages have the greatest potential impact on covered fish species?
- What habitat factors facilitate predation in the Delta, and how can those impacts be mitigated?
- How should hotspots for localized predator reduction and/or habitat treatment be prioritized?
- What are the best predator reduction techniques? Which methods are feasible, cost effective, and best minimize potential impacts on covered species?
- What are the effects of localized predator reduction measures on predator fish and covered fish species (e.g., increased survival)?
- How can predation rates on covered fish species be quantified?

These uncertainties are considered and addressed in the design of the feasibility assessment study and the research priorities, as detailed in the following sections.

3.4.15.2.3 Hotspot Feasibility Assessment Study

The hotspot feasibility assessment study will consist of discrete study projects and research actions coupled with an adaptive management and monitoring program to evaluate effectiveness. To minimize uncertainty about the efficacy of management regimes necessary to maintain and enhance survival of covered fishes, study experiments will be conducted to test the effects of predator reduction and structural habitat modifications or removal. The experiments will be designed to test a range of reasonable management alternatives at appropriate local spatial scales (Perry et al. 2010) and river flows (Kjelson and Brandes 1989; Cavallo et al. 2012). All experiments and research work under the feasibility assessment study will be subject to review and approval by the Adaptive Management Team.

Guidelines and Techniques

A plan will be developed for each study project. Treatment methods will be dictated by site-specific conditions and intended strategy. Elements of each study project plan will include the following.

[unchanged text omitted]

The feasibility assessment study will use the following approaches to reduce encounter frequency between predators and native fishes.

- Reduce the local abundance of predators.
- Remove or modify human-made predator hiding places.

Localized Reductions of Predatory Fish

The first strategy involves direct reduction of predators from areas with high predator densities (predator hotspots). Study projects to reduce predatory fish at hotspots will incorporate study design principles similar to those used by Cavallo et al. (2012) and proposed by Hayes et al. (2014). A test program will incorporate a BACI study approach, analyzing the abundance of predators and the survival of juvenile salmonids before and after predator reduction treatments. This approach would be implemented in river reaches with known predator hotspots, including Georgiana Slough, Old and Middle Rivers, and the lower Sacramento River near Paintersville Bridge. The study design would compare treated and untreated (control) reaches, or above and below treated areas (e.g., scour hole at the head of Old River). For the Clifton Court Forebay, which has no comparable control site, the

assessment would be based on before and after conditions, or compared with previously documented levels of predation loss (Gingras 1997, Clark et al. 2009).

Once a location is selected, one of the reaches would receive predator reduction while the other one would represent the control reach. Experimental reaches would be relatively short (1 to 2 kilometers or less) to maximize the ability to effectively reduce the number of predators in the test reach. Predators would be relocated to other channels in the Delta that are not major migration corridors for emigrating juvenile salmonids. Multiple treatments of a given predator reduction strategy would be applied to the treated river reach to help develop an estimate of predator reduction effectiveness and an amount of time the treatment is effective (Cavallo et al. 2012, Hayes et al. 2014). Predators such as striped bass are highly mobile and may return to the treated area. Sustained reduction efforts would likely be necessary to maintain local reductions in predators (Cavallo et al. 2012, Coggins et al. 2011).

Various techniques to reduce local fish abundance are reviewed in Table 3.4.15-1; however, only physical reduction techniques will be considered for testing and implementation in the Delta. These include hook-and-line fishing, passive capture by net or trap (e.g., gillnetting, hoop net, fyke trap), and active capture by net (e.g., trawl seine, beach seine, tangle nets or purse seine) (Hayes et al. 2014). Protocols will follow sampling efforts used and currently being tested in the Sacramento and Columbia River basins (Michel et al. 2011 and Rub et al. 2011 [cited by Hayes et al. 2014]).

Advantages of physical reduction include public acceptance of these known techniques, lack of impacts on water quality, low level of hazard to nontarget organisms, higher level of feasibility compared to dewatering or chemical treatment in the open Delta waterways, and lower level of risk of unintended ecological consequences. Limitations include high exploitation rates required to achieve meaningful and measurable benefits, potentially high expense and intense labor, and short-lived benefits (Finlayson et al. 2010). The predator control techniques implemented would be analyzed to identify capture efficiency of predatory fish, as well as rates of injurious by-catch of covered fish. Addressing the uncertainty associated with the implementation of reduction techniques will be evaluated and refined through the adaptive management process, as described in Section 3.6.3.

Table 3.4.15-1. Potential Methods of Localized Reduction of Predatory Fish Populations

Technique	Advantage	Limitation	Potential Application
Methods Potentially Applicable for the Delta			
	•	•	•
Hook-and-line	[unchanged text omitted]		
Passive trapping (e.g., fyke nets, hoop net traps, baited traps)			
Gillnetting	• Shown to be effective against striped bass and other mobile fish species • Works well in turbid waters	• High by-catch of splittail and for some mesh sizes, adult salmonids • Potentially lethal	• Use in areas of the Delta with turbid waters and lack of submerged vegetation or structures (e.g., the hole at Head of Old River)
Active capture (e.g., trawling or beach seines)	[unchanged text omitted]		
Predator lottery fishing tournaments			

Technique	Advantage	Limitation	Potential Application
Methods Unsuitable or Infeasible for the Delta			
Dewatering or water level fluctuation	[unchanged text omitted]		
Chemical treatment of targeted waters (e.g., rotenone)			
Pulsed pressure wave			
Bait prey fish (hatchery salmon) with oral piscicide			
Sources: Nielsen and Johnson 1983; Feyrer and Healey 2003; Finlayson et al. 2010; U.S. Army Corps of Engineers 2012; Cavallo pers. comm.			

Predator lottery fishing tournaments, a variant of the hook-and-line fishing technique, could be useful for reducing local abundance of predators at hotspots such as Clifton Court Forebay or along mainstem San Joaquin River (Cavallo pers. comm.). These tournaments would be designed to encourage intensive angling pressure at a particular location during a particular period of time (i.e., when covered prey species are present), and targeting specific predatory fish species (i.e., striped bass, largemouth bass). Such tournaments would be cost-effective, and potential by-catch would be minimized by requiring fisherman to use only particular hook-and-line methods that are known to be effective for the target predator(s). Following a tournament, tagged fish would be released and recaptured at these localized hotspots, using methods similar to those used to evaluate prescreen loss at Clifton Court Forebay (Gingras 1997; Clark et al. 2009) or at other locations within the Delta (Cavallo et al. 2012). The results would be compared to survival studies of covered fish within localized hotspots prior to predator reduction efforts.

Other potential methods of predator control considered but not addressed further in this analysis include biological techniques (e.g., predators, intraspecific manipulation, pathological reactions), dewatering or water fluctuation techniques (e.g., reservoir drawdown), streamflow manipulation, predator fish barriers, chemical treatment (i.e., using broadcast applications of piscicide or oral delivery of treated bait), and the use of high-intensity sound waves (e.g., explosives and pulsed pressure waves [U.S. Army Corps of Engineers 2012]). These methods are not considered further due to limited feasibility, potential permitting issues, public health and safety concerns, and/or poor public perception.

Effectiveness would be measured in terms of reduced relative abundance of predators and increased relative survival of juvenile salmon through the site. Hydroacoustic tracking and DIDSON cameras can provide a general estimate of predator densities within the river reaches (e.g., the number of predators along the shore, within the main part of the channel, or around prominent in-channel vegetation or structures). For example, boat-mounted DIDSON cameras have been used to document high densities of predators along the shoreline and near water diversion structures (Freeport Regional Water intake and Sacramento Water Treatment Plant) (C. Michel NMFS, unpublished data).

To evaluate relative survival, tagged salmon smolts would be released in the designated treatment and control reaches before and after treatment, and survival tracked through the Delta. Another potential approach would be to release floats, fitted with GPS trackers and live hatchery salmon smolts (approved by CDFW) connected by hook timers, to drift through reaches. (Hayes et al., 2014). The number of missing smolts, or tethers recovered with hooked predators could be used as an index of relative reach mortality. Tethered salmon may also be used to determine where elevated

predation occurs (e.g., nearshore, in the channel, near structures) in order to refine and target reduction techniques (Hayes et al. 2014).

To evaluate predation-related loss at the new north Delta intakes on the Sacramento River, it will be necessary to monitor the reach where the intakes will be located and estimate potential predation risk within this reach. Studies are currently being designed to provide key baseline survival rates for emigrating covered salmonids and presence/absence data for other covered and predatory fish species within the reach containing the new intakes. These studies will be implemented to collect baseline data and then after installation of the north Delta intake facilities to document whether survival through this reach of the river changes.

In some locations, longer-term monitoring of expected reach-specific survival can help solidify predictions of baseline survival (e.g., Newman 2008; Perry et al. 2010; Singer et al. 2012). The comparison would take into account flow rates through the area (Kjelson and Brandes 1989; Perry et al. 2010; 2012; Cavallo et al. 2012) and water temperature (Kjelson and Brandes 1989; Baker et al. 1995; Marine and Cech 2004), since these factors play a significant role in affecting predation losses as indexed by smolt survival (Cavallo et al. 2012).

Habitat Modification to Reduce Predator Holding Areas

The feasibility assessment study also will evaluate the modification or elimination of habitat features that provide holding habitat for predatory fish and/or increase capture efficiency by predators. Examples of such habitat features include submerged human-made structures (e.g., abandoned boats, derelict structures, bridge piers), water diversion facilities (e.g., intakes, forebays [Vogel 2008]), channel features (e.g., scour hole at head of Old River [Bowen et al. 2009]), beds of invasive aquatic vegetation (Nobriga et al. 2005; to be treated under *CM13 Invasive Aquatic Vegetation Control*), and salvage release sites (California Department of Water Resources 2010b). It is hypothesized that removal of structures could reduce local aggregations of predators and could contribute to increased survival of juvenile salmonids migrating past these areas.

Species-specific habitat suitability data can be used to focus removal or modification efforts on those locations with the highest densities of predators (Coggins et al. 2011). Hydroacoustic surveys (e.g., C. Michel, NMFS unpublished data) can also target high-density areas for treatment.

Another approach is to modify salvage release methods and vary or increase release locations to avoid unintentionally creating predator feeding stations at the release pipe. A study experiment will increase the number of release sites from four to eight, alternate the timing of releases between the eight sites to discourage predators from holding at release sites, and remove debris near salvage release sites monthly from October through June to reduce the predation loss of salvaged splittails and other fish. Increasing the number of release sites, alternating the timing of releases between the sites, and removing debris that may provide predator cover are expected to contribute to a reduction in predation of covered fish species.

Effectiveness will be evaluated using a before-and-after comparison study design to assess predator abundance and smolt survival near the modified hotspot. The abundance of predators will be measured near the physical structure or habitat feature before and after treatment, and compared with abundance in a nearby unaltered reach. Reach-specific survival rates of tagged salmon smolts will be assessed (Cavallo et al. 2012, Hayes et al. 2014). Survival assessments will take into account the role of flow rates (Kjelson and Brandes 1989; Perry et al. 2010; 2012; Cavallo et al. 2012) and water temperature (Kjelson and Brandes 1989; Baker et al. 1995; Marine and Cech 2004) in comparing the before-and-after-removal survival results.

3.4.15.2.4 Program Timeline

During year 1 and 2, the Implementation Office will evaluate the strategies for logistical issues, relative effectiveness, incidental impacts on covered fish, and cost-effectiveness. The initial two years of assessment will be used to improve understanding of the intricacies of implementing each strategy of predator reduction specifically in the Delta ecosystem. Initially, the implementation of the

feasibility assessment study may be managed by Implementation Office staff, but eventually responsibility would transfer to CDFW and NMFS field staff, including the authority to make decisions in conjunction with the Implementation Office.

After year 2 of feasibility assessment study implementation, the Implementation Office will refine the scope and methodology of the study—based on review by and coordination with the fish and wildlife agencies—and continue with implementation for an additional 4 to 6 years. Review and coordination with the fish and wildlife agencies will occur every other year thereafter for the duration of the implementation period. At the end of this implementation period, study assessment will involve independent science review and publication of findings. After the reviews are considered, the Adaptive Management Team, in collaboration with the fish and wildlife agencies, will refine operations and decide whether and in what form predator reduction and further adaptive management will continue.

3.4.15.3 Adaptive Management and Monitoring

[See Section D.4.2 for a description of changes to the Adaptive Management and Monitoring Program]

3.4.15.4 Consistency with the Biological Goals and Objectives

[unchanged text omitted]

D.3.2.8 Section 3.4.16, CM16 Nonphysical Barriers

CM16 Nonphysical Barriers was revised to incorporate new information on types of barriers and their effectiveness, and to more clearly specify the siting of proposed barriers.

Section 3.4.16.1, *Problem Statement,* was edited as shown below.

For descriptions of the ecological values and current condition of fish barriers in the Plan Area, see Chapter 2, Section 2.3.3.3.3, *Water Supply Facilities and Facility Operations,* and Section 3.3.7.3, *Chinook Salmon, Sacramento River Winter-Run ESU*. Section 3.3.7.3 (and subsequent salmonid sections) also describes the need for nonphysical fish barriers as a component of the conservation strategies for covered salmonids, based on the existing conditions and ecological values of these resources.

The discussion below describes conditions that may be improved through implementation of CM16.

Juvenile salmonids experience low survival rates while migrating through the Delta toward the ocean. Survival rates vary among routes taken through the Delta (Brandes and McLain 2001; Perry and Skalski 2008, 2009; Holbrook et al. 2009; Perry et al. 2010), potentially as a result of differential exposure to predation, entrainment mortality at state and federal water export facilities and small agricultural diversions, and other factors associated with particular routes taken through the Delta (San Joaquin River Group Authority 2006; Burau pers. comm.; Perry et al. 2010).

Perry et al. (2010, 2013) found that based on observed patterns for hatchery-origin late fall–run Chinook salmon, eliminating entry into the interior Delta through Georgiana Slough and the Delta Cross Channel would increase overall through-Delta survival by up to about one-third. Survival for routes through the interior Delta was at most 35% that of survival for fish remaining in the Sacramento River (Perry et al. 2009). Such low probability of survival when migrating through the interior Delta indicates that significant population-level impacts could result if a sizable portion of the salmon population passed through this area. Some 20 to 41% of tagged salmon use Sutter and Steamboat Sloughs during migration, while 9% to nearly 35% of the population enters the interior area (Perry 2010; Perry et al. 2010, 2012). Low survival probabilities and high proportions of the population migrating through the interior Delta combine to significantly reduce salmon survival through the Delta during migration.

The need to reduce juvenile salmonid entry into the interior Delta was recognized in the NMFS SWP/CVP BiOp (2009a, 2011), which requires that engineering solutions be investigated to achieve a reduction. These solutions may include physical or nonphysical barriers. Physical barriers have been used in the Delta, such as the Delta Cross Channel gates and the rock barrier at the Head of Old River, to prohibit the entry of fish into channels where survival rates are low. Physical barriers that block all or nearly all of the flow into a channel are effective at prohibiting entry of salmonids into the channel, but they also alter flow dynamics in these channels, which may affect tidal flows, sediment loads, bathymetry, water supply reliability, potential for noxious algal blooms, toxic concentrations, and other water quality parameters. Operation of nonphysical barriers, including floating structures covering only a small portion of the water column, is predicted to cause smaller changes in the physical configuration of the channel, thus reducing flow-related effects, while improving survival of salmonids by deterring or discouraging them from entering channels with a higher risk of mortality.

Installation and seasonal operation of nonphysical barriers are hypothesized to improve survival of juvenile salmonids migrating downstream by guiding fish into channels in which they experience lower mortality rates (Welton et al. 2002; Bowen et al. 2012; Bowen and Bark 2012; Perry et al. 2014; California Department of Water Resources 2012b). A true nonphysical barrier functions by inducing behavioral aversion to a noxious stimulus, e.g., visual or auditory deterrents (Noatch and Suski 2012). One type of nonphysical barrier that has been tested with the Plan Area is the BioAcoustic Fish Fence (BAFF), which employs a three-component system comprising an acoustic deterrent within a bubble curtain that is illuminated by flashing strobe lights. As discussed further below, this type of nonphysical barrier has shown promising results in field studies within the Plan Area, as well as at other locations such as a field experiment on Atlantic salmon (*Salmo salar*) smolts in the River Frome, UK (Welton et al. 2002). Field trials of nonphysical barriers that use only one component, such as sound or light, have demonstrated less success in deterring fish. For example, out of 25 separate single-component sound and light systems placed in 21 different locations in Europe and the United States to affect the behavior of salmonids near water intakes and canals, fewer than 50% were effective in altering fish behavior (Bureau of Reclamation 2008).

DWR has undertaken a pilot study using a BAFF at the Georgiana Slough–Sacramento River divergence to determine the effectiveness of the BAFF in preventing outmigrating juvenile Chinook salmon from entering Georgiana Slough (California Department of Water Resources 2012b; Perry et al. 2014). Approximately 1,500 acoustically tagged juvenile late fall–run Chinook salmon produced at the Coleman National Fish Hatchery were released into the Sacramento River upstream of Georgiana Slough and their downstream migrations past the BAFF and divergence with Georgiana Slough were monitored (California Department of Water Resources 2012b; Perry et al. 2014). During the 2011 study period, the nonphysical barrier reduced the percentage of salmon smolts passing into Georgiana Slough from 22.1% (barrier off) to 7.4% (barrier on), a reduction of approximately two-thirds of the fish that would have been entrained into Georgiana Slough (California Department of Water Resources 2012b; Perry et al. 2014). This improvement produced an overall efficiency rate of 90.8%; that is, 90.8% of fish that entered the area when the barrier was on exited by continuing down the Sacramento River. There was some indication that the behavior and movement patterns of juvenile salmon were influenced by the high river flows that occurred in spring 2011. However, at high (> 0.25 meter per second) and low (< 0.25 meter per second) across-barrier velocities, BAFF operations resulted in statistically significant increases in overall efficiency for juvenile salmon. A second evaluation of the BAFF system at this location in 2012 showed somewhat lower fish exclusion rates into Georgiana Slough, indicating a reduction in the percentage of fish that otherwise would be entrained into Georgiana Slough by about one-half (California Department of Water Resources 2013). This lower rate may be because of the lower river flow conditions in 2012, compared to 2011 (California Department of Water Resources 2014).

The uncertainties regarding the effectiveness of nonphysical barriers on all covered species, and at different flow rates, are continuing to be evaluated. While the response by juvenile hatchery-origin late fall–run Chinook salmon to the nonphysical barrier at Georgiana Slough appears positive, it does not necessarily reflect the response of other salmonids, particularly the smaller wild-origin winter-run Chinook salmon and the larger steelhead migrants (California Department of Water Resources

2012b). Studies of a BAFF at the divergence of Old River from the San Joaquin River (head of Old River) found that although there was evidence of the BAFF deterring Chinook salmon smolts from entering Old River, the ability of the BAFF to protect fish at this location appeared to be limited because of high predation and hydrodynamics (Bowen et al. 2012; Bowen and Bark 2012.

Perry et al. (2014) observed that fish more distant (across the channel) from the BAFF were less likely to be entrained into Georgiana Slough than those closer to the BAFF as they passed the slough, suggesting that guiding fish further away from the Georgiana Slough entrance would reduce entrainment into the slough. In essence, fish on the Georgiana Slough side of the critical streakline (the streamwise division of flow vectors entering each channel, or the location in the channel cross section where the parcels of water entering Georgiana Slough or remaining in the Sacramento River separate) have a higher probability of entering Georgiana Slough; the BAFF increases the likelihood that fish remain on the Sacramento River side of the critical streakline. In addition to the BAFF system evaluations of what may be considered true nonphysical barriers, studies are also underway to determine the effectiveness of a floating fish guidance structure at Georgiana Slough (California Department of Water Resources 2013). This structure uses steel panels suspended from floats to change water currents so that fish are guided towards the center of the river (away from the entrance to Georgiana Slough), but does not substantially change the amount of water entering the slough. Studies of this technology in other locations have found it to be successful for guiding fish toward more desirable routes, e.g., at the Lower Granite Dam on the Snake River, Washington (Adams et al. 2001, as cited by Schilt 2007). For this reason, although not a true nonphysical barrier in that a small portion of flow is redirected, this technology is presented as a potential means for achieving the purpose of CM16 because the large majority of flow does not change its destination; as with the BAFF, the objective essentially is to keep fish on the Sacramento River side of the critical streakline.

Section 3.4.16.2.1, *Required Actions*, was edited as shown below.

The Implementation Office may install nonphysical barriers at the sites described below. These barriers will consist of technology appropriate for each site, which may be a combination of sound, light, and bubbles, similar to the BAFFs tested at the head of Old River and at Georgiana Slough (Bowen et al. 2012; Bowen and Bark 2012; California Department of Water Resources 2012b; Perry et al. 2014); or floating fish guidance structures similar to that tested at Georgiana Slough in 2014 (California Department of Water Resources 2013). Design and permitting for the initial barrier installations will take approximately 2 years, with installation and operation beginning in year 3. The cost estimate for this conservation measure (Chapter 8, *Implementation Costs and Funding Sources*) assumes that seven barriers would be constructed and operated during the permit term; however, fewer than seven barriers may be constructed if they are found to be less effective biologically and more expensive per barrier than the cost estimates. Similarly, more than seven barriers may be constructed if they are found be biologically effective and less costly per barrier than estimated. Current evaluations of a floating fish guidance structure may provide a more cost effective alternative to the three-component barrier, or may also provide greater benefits when used in combination with the three-component system (California Department of Water Resources 2013).

Section 3.4.16.2.2, *Siting and Design Considerations*, was edited as shown below.

Siting and design considerations may include survival rates of juvenile salmonids along specific migration routes within the Plan Area; site-specific conditions such as flow, turbidity, substrate, and channel bathymetry; and predator interaction with nonphysical barriers. Currently, potential sites for nonphysical barrier placement include Georgiana Slough, Head of Old River (Figure 3.4-34), Delta Cross Channel, Turner Cut, and Columbia Cut (note that Turner and Columbia Cut each have two channels, and thus would require two barriers).Barriers at these locations have a high potential to deter juvenile salmonids from using specific channels/migration routes that may contribute to decreased survival resulting from increased predation and/or entrainment. The Implementation Office may consider other locations in the future, if, for example, future research demonstrates differential rates of survival in Sutter and Steamboat Sloughs or in Yolo Bypass relative to the mainstem Sacramento River that justify redirecting fish into these migration pathways. The

Implementation Office will be responsible for installation, operation, maintenance, and removal of the nonphysical barriers. Nonphysical barrier placement may be accompanied by actions to reduce local predator abundance, if monitoring finds that such barriers attract predators or direct covered fish species away from potential entrainment hazards but toward predator hotspots. Nonphysical barriers of the BAFF type will be removed and stored offsite while not in operation (Holderman pers. comm.), whereas floating fish guidance structures do not require removal and would be left in place.

Site-specific conditions will drive the design of nonphysical barrier in terms of techniques to anchor and secure the structure, measures to indicate the location of the structure for the safety of waterway users (i.e., recreational boaters) and preferences for fish migration routes. BAFF structures may be appropriate at the Georgiana Slough, Head of Old River, and Delta Cross Channel sites, while floating structures may be suitable at the Turner Cut and Columbia Cut sites. Accordingly, this scenario was used to develop the cost estimates described in Chapter 8, *Implementation Costs and Funding Sources*. As described there, the capital and operational costs of nonphysical barriers increase dramatically in deep and wide sections of channels. Therefore, the expected and measured benefits of barriers at particular locations must be evaluated against their biological benefits.

The Implementation Office will evaluate the potential for nonphysical barriers to attract predators. Studies carried out at the Head of Old River indicated that the beneficial effects of nonphysical barriers could be undermined by predatory fishes such as striped bass that occurred near the barriers; however, it is not clear if predator densities are higher near nonphysical barriers, if certain types of nonphysical barriers may be more attractive to predators (e.g., sound, air and/or light barriers), or how effectively certain types/combinations of barriers function to direct covered salmonids away from areas with a high risk of entrainment and/or predation based on site-specific conditions. Evaluations of the non-physical barrier at Georgiana Slough in 2011 suggest that predation rates were low, although the relatively high flow velocities were suspected for reducing the residence time of fish near the barrier, thereby reducing the predation potential (California Department of Water Resources 2012b). Further investigations are necessary to determine whether, and under what conditions, nonphysical barriers may be appropriate.

D.3.2.9 Section 3.4.18, CM18 Conservation Hatcheries

CM18 Conservation Hatcheries was revised in collaboration with USFWS staff, as shown below.

3.4.18 CM18 Conservation Hatcheries

Under *CM18 Conservation Hatcheries*, the Implementation Office will support establishment of new and expand existing conservation propagation programs for delta and longfin smelt. The Implementation Office will support two programs.

- The development of a delta and longfin smelt conservation hatchery by USFWS to house delta and longfin smelt refugial populations and provide a continued source of delta and longfin smelt for experimentation.
- The expansion of the refugial population of delta smelt and establishment of a refugial population of longfin smelt at the University of California (UC) Davis Fish Conservation and Culture Laboratory (FCCL) in Byron.

The principal purpose of CM18 is to ensure the existence of refugial captive populations of both delta and longfin smelt to provide insurance against the extinction of these species. The use of two refugial facilities will decrease the likelihood of loss of captive fish to catastrophe, such as loss of facility power or water supply, or to disease. The second purpose of the refugial populations is to provide a source of animals for experimentation, as needed, to address key uncertainties about delta and longfin smelt biology, the long-term genetic management of the refugial populations, and marking techniques that may facilitate future capture-mark-recapture research on wild fish. This approach minimizes the need to harvest wild stock for research purposes. This conservation measure will also

support achievement of the biological goals and objectives, as detailed below in Section 3.4.18.4, *Consistency with the Biological Goals and Objectives.*

The refugial populations established and maintained by USFWS with funding from the BDCP could also function as a source of animals for reintroduction or supplementation of wild populations, should USFWS make a policy decision in the future that such reintroduction or supplementation is appropriate. Reintroduction or supplementation is not proposed by the BDCP.

Refer to Chapter 6, *Plan Implementation*, for details on the timing and phasing of CM18. Refer to Table 5.4-1 and Table 5.6-1 in Chapter 5, *Effects Analysis*, for a discussion of the effects of CM18 construction activities on terrestrial covered species and natural communities. Refer to Appendix 3.C, *Avoidance and Minimization Measures*, for a description of measures that will be implemented to ensure that effects of CM18 on covered species will be avoided or minimized.

3.4.18.1 Problem Statement

For descriptions of the ecological values and current condition of delta and longfin smelt in the Plan Area, see Chapter 2, *Existing Ecological Conditions,* and Appendix 2.A, *Covered Species Accounts*. The decline of delta smelt prompted listings under both the ESA and the California Endangered Species Act (CESA). USFWS currently lists delta smelt as threatened under the ESA, and the California Fish and Game Commission classifies delta smelt as endangered under the CESA. Similar declines in the longfin smelt population in the Delta prompted the California Fish and Game Commission in 2010 to list the species as threatened under CESA. The longfin smelt is currently a candidate species for listing under the ESA. Delta populations of both delta smelt and longfin smelt have experienced dramatic declines over the past five decades of monitoring, including further declines over the past decade or so due to a combination of factors (Sommer et al. 2007b; Baxter et al. 2008, 2010) (Figure 2.A.1-2, *Annual Abundance Indices of Delta Smelt Delta Smelt from 1959 to 2009*, and Figure 2.A.2-3, *Annual Abundance Indices of Longfin Smelt from 1967 to 2009*, in Appendix 2.A).

Genetic analyses indicate that delta smelt constitutes a single, well-mixed population (Stanley et al. 1995; Trenham 1998; Fisch et al. 2009; Fisch 2011). Genetic variation within Delta longfin smelt has received less detailed study, but work to date (Stanley et al. 1995; Israel and May 2010) has not identified multiple populations in the region. Accordingly, it is likely that the proposed refugial populations could be used to preserve and maintain a significant fraction of genetic diversity at the species (for delta smelt) or distinct population segment (for longfin smelt) level.

Establishing viable refugial populations of delta smelt and longfin smelt would provide insurance against the potential extinction of these species. If the native smelt populations continue the trajectory of decline seen over the past several decades, the point could come when a conservation hatchery is the only option to preserve them. A conservation hatchery also provides a stock of fish that could be used to test the effects of various stressors on these species in a controlled environment (e.g., Baskerville-Bridges et al. 2004; Bennett 2005), while minimizing the need to harvest wild stocks and put them at further risk. Experiments performed on delta smelt and longfin smelt at the conservation hatcheries are anticipated to be important parts of targeted research associated with the BDCP adaptive management and monitoring program.

Implementation of CM18 is thus expected to reduce the risk of extinction for both species via *ex situ* conservation of refugial populations. Artificial propagation and maintenance of refugial populations of delta and longfin smelt would provide the following benefits.

- Provide a safeguard against the possible extinction of delta and/or longfin smelt by maintaining captive populations that have genetic variability reflecting that of naturally spawned populations (Lande 1988; Hedrick et al. 1995; Sveinsson and Hara 1995; Carolsfeld et al. 1997; Sorensen 1998; Hedgecock et al. 2000; Kowalski et al. 2006; Turner et al. 2007; Turner and Osborne 2008; Essex Partnership 2009).

- Improve the knowledge base regarding threats to and management of delta and longfin smelt by providing an opportunity to study the effects of various stressors on these species in a controlled environment using hatchery-reared specimens instead of wild caught individuals.
- Develop production capacity sufficient to supplement delta and longfin smelt populations naturally propagated in the wild, should a future Service and/or CDFW policy decision warrant it (Lande 1988; Deblois and Leggett 1993; Sveinsson and Hara 1995; Carolsfeld et al. 1997; Sorensen 1998; Flagg et al. 2000; Richards et al. 2004; Kowalski et al. 2006; Purchase et al. 2007;). Such a supplementation, combined with effective habitat restoration and other measures to improve conditions in their natural environment, could contribute to achieving self-sustaining population levels in the wild. However, neither DFW nor USFWS has determined that such supplementation is necessary or appropriate, and reintroduction of artificially propagated delta and longfin smelt is not proposed by the BDCP.

3.4.18.2 Implementation

The new facility proposed by USFWS will house genetically managed refugial populations of delta and longfin smelt (Clarke 2008). The starting population for this new facility will likely consist of a combination of both wild-caught fish and hatchery broodstock supplied from the UC Davis FCCL facility (Hoover pers. comm.). The existing USFWS delta smelt captive population in the Livingston Stone Fish Hatchery has low mortality rates of adults[12]. Transport mortality is less than 0.5% monthly, and fish are screened for pathogen risks prior to transport. Mortality during rearing ranges from 0.5 to 1% in the nonspawning months, and 3 to 5% during the spawning season due to necessary handling (Hoover pers. comm.) Mortality rates at the new facility are expected to be similar. State-of-the-art genetic management practices will be implemented to maintain close genetic variability and similarity between hatchery-produced and natural-origin fish.

The facility will be designed to provide captive propagation of other species, if necessary, in the future. The facility will discontinue housing refugial populations of delta and longfin smelt only when these species achieve recovery, as defined by USFWS. The specifications and operations of this facility have not been developed, nor has the facility location been determined, though it is expected to be located within the Plan Area. Additional permitting and environmental documentation will be needed to implement this conservation measure once facility designs and funding are available. Because of these challenges, it is expected that design, permitting, and construction of the facility will take approximately 6 years, with the facility becoming operational by year 7.

The FCCL currently houses about 250 pairs of spawning delta smelt, which produce around 200,000 eggs each year. The FCCL is currently permitted to supplement its refugial population with 50 wild delta smelt per year, which are typically captured on the lower Sacramento River near Decker Island. At the FCCL, typical survival rates are about 10 to 20% from egg to adult, with most fish lost during the larval phase; adult mortality rates are typically low. The facility is attempting to establish a longfin smelt refugial population, although dedicated funding at present is very limited. The facility is permitted to capture 50 wild longfin smelt a year, but ability to capture live, healthy, wild longfin smelt is limited (Lindberg pers. comm.).

To expand both refugial populations and maintain them over the long term, this conservation measure assumes a maximum capture rate for delta smelt and longfin smelt of double the current maximum, to 100 each annually. This maximum capture rate is not expected to be needed every year.

The FCCL and the Genomic Variation Laboratory at UC Davis are and will be the primary entities developing and implementing genetic management of the delta smelt refugial population from 2009 until the larger facility is operational; thereafter they may play a secondary role by keeping a back-up population(s). Design, permitting, and construction of upgrades to the existing FCCL facility are expected to take 3 years, with the upgrades becoming operational in year 4.

[12] The existing Livingston facility would likely be discontinued and its population relocated at the new facility described in the "Implementation" section of this conservation measure.

Genetic management practices will be implemented to maintain genetic diversity comparable to that of natural-origin fish, minimize genetic adaptation to captivity, minimize mean kinship, and equalize family contributions. The current genetic management plan for the refugial population of delta smelt at the FCCL has been shown to be successful in retaining genetic diversity of the founding wild broodstock through the F3 generation, preventing substantial genetic divergence from the wild population by supplementing the captive population with wild fish, and maintaining an effective population size of more than 500 individuals (Fisch et al. 2012).

The Implementation Office will, as appropriate, enter into binding memoranda of agreement or similar instruments with USFWS and UC Davis. If and when populations of these species are considered recovered by USFWS, the Implementation Office will terminate funding for the propagation of the species and either fund propagation of other covered fish species, if necessary and feasible, or discontinue funds to this conservation measure and reallocate them to augment funding other conservation measures identified in coordination with the fish and wildlife agencies through the adaptive management process (Section 3.6.3).

3.4.18.3 Adaptive Management and Monitoring

[See Section D.2.4 for the revised treatment of adaptive management and monitoring for CM18.]

3.4.18.4 Consistency with the Biological Goals and Objectives

Table 3.4.18-1. Biological Goals and Objectives Addressed by CM18

Biological Goal or Objective	How CM18 Advances Biological Objective
Goal DTSM3 Lowered risk of extinction and increased capacity for conservation research.	
Objective DTSM3.1: (1) Achieve and maintain captive Delta Smelt populations that are large enough and managed and monitored in such a way that genetic diversity remains sufficient to ensure the genetic survivability of the estuary's Delta Smelt population. (2) Maintain a sufficiently large excess production of captive Delta Smelt to support research needs into their biology and genetic management. (3) Develop the production capacity of delta smelt to make possible the supplementation of the natural population, should USFWS and/or CDFW decide supplementation is appropriate.	The creation and expansion of refugial hatchery populations of delta smelt will ensure *ex situ* conservation of this species.
Goal LFSM2: Lowered risk of extinction and increased capacity for conservation research.	
Objective LFSM2.1: (1) Achieve and maintain captive Longfin Smelt populations that are large enough and managed and monitored in such a way that genetic diversity remains sufficient to ensure the genetic survivability of the estuary's Longfin Smelt population. (2) Maintain a sufficiently large excess production of captive Longfin Smelt to support research needs into their biology and genetic management. (3) Develop the production capacity <u>of longfin smelt</u> to make possible the supplementation of the natural population, should USFWS and/or CDFW decide supplementation is appropriate.	The creation and expansion of refugial hatchery populations of longfin smelt will ensure *ex situ* conservation of this DPS.

D.3.2.10 Section 3.4.23, Resources to Support Adaptive Management

Section 3.4.23, *Resources to Support Adaptive Management*, was renumbered as Section 3.4.22 and extensively revised as shown below.

3.4.22 Resources to Support Adaptive Management

The conservation strategy sets out a comprehensive set of conservation measures that are expected to achieve a range of identified measurable biological goals and objectives. As described in this chapter, the conservation measures include certain actions to improve flow conditions, increase food production, restore habitat, and reduce the adverse effects of other stressors. The conservation strategy also recognizes the considerable uncertainty that exists regarding the understanding of the Delta ecosystem and the likely outcomes of implementing the conservation measures, both in terms of the nature and the magnitude of the response of covered species and of ecosystem processes that support the species. To effectively address such uncertainty, the conservation strategy includes an adaptive management program that provides for flexibility in the implementation of the conservation measures.

Under the adaptive management program, the conservation measures may be modified or adjusted, through the process described in Section 3.6, *Adaptive Management and Monitoring Program*, to further advance the biological objectives. Any such changes to conservation measures must be consistent with the commitments and cost estimates set out in Chapter 8, *Implementation Costs and Funding Sources*, including those reflected in the Adaptive Management Fund (Section 3.4.23.5). Similarly, biological objectives may also be adjusted through the adaptive management process (Section 3.6.3.5.3, *Changing a Conservation Measure or Biological Objective*). Strategies for making adaptive management changes to the conservation strategy will include the following.

- Changing approaches to the implementation of the conservation measures.
- Shifting resources from less effective to more effective conservation measures.
- Adding new conservation measures.
- Revising biological objectives.
- Utilizing the Adaptive Management Fund to expand conservation measures (Section 3.4.22.5).

These strategies will be evaluated by the parties involved in the adaptive management process, as described in Section 3.6.3.5.3, as they consider changes to the conservation measures and biological objectives. Such strategies may be applied to any of the conservation measures, including those that involve water operations, habitat restoration, or other stressors, to benefit the aquatic or terrestrial species covered by the Plan. Any potential adaptive management change to a conservation measure, either individually or cumulatively, may not require the commitment of resources in excess of those provided for under these strategies, including the Adaptive Management Fund, or under the commitments of the Plan participants, including the Authorized Entities, set out in Table 8-41, *BDCP Funding Provided by Participating State and Federal Water Contractors* (Chapter 8).

As part of the adaptive management process, adjustments to water operations criteria established under *CM1 Water Facilities and Operation* may be necessary. Every 5 years, water facility operating criteria will be comprehensively reevaluated as part of the program-level assessment conducted by Implementation Office, as described in Chapter 6, Section 6.3.5, *Five-Year Comprehensive Review*. In addition, water facility operating criteria will be evaluated comprehensively after 25 years (i.e., 15 years after new facility operations begin) in light of environmental conditions and climate change predictions at the time, as describe in Chapter 6, Section 6.3.5.2, *25-Year Climate Change Review*. In the event that changes to CM1 are adopted through the adaptive management process or through

these periodic reviews, the resources needed to implement such changes will be drawn from the following sources and in the order of priority set out below.[13]

1. Interannual adjustments in operations.
2. Sharing of water supply improvements.
3. Funding shifts to the most effective conservation measures.
4. Adaptive Management Fund, including the Environmental Flow Program.

~~5.~~ The following describes each of the potential resources available to support an adaptive management change to CM1 operations and the extent to which these resources may be available for such purposes.

3.4.22.1 Interannual Adjustments in Operations

[unchanged text omitted]

3.4.22.2 Sharing of Water Supply Improvements

[unchanged text omitted]

3.4.22.3 Redirected Funding to the Most Effective Conservation Measures

[unchanged text omitted]

3.4.22.4 Environmental Flow Program

The 2014 California Water Action Plan (Water Action Plan; California Natural Resources Agency et al. 2014) includes an action to protect and restore important aquatic ecosystems (Water Action Plan Action 4). This action is to be achieved, in part, through enhanced water flows in stream systems statewide and through integrated regulatory and voluntary efforts. As the Water Action Plan notes, "[i]ntegration across and between all voluntary and regulatory efforts may be necessary to truly achieve basic ecological outcomes."

Specifically, the Water Action Plan commits that: "the administration, with the involvement of stakeholders, will build on the work in tributaries to the Sacramento and San Joaquin rivers, analyze the many voluntary and regulatory proceedings underway related to flow criteria, and make recommendations on how to achieve the salmon and steelhead and ecological flow needs for the state's natural resources through an integrated, multi-pronged approach."

To help implement this important action, the State of California will create an Environmental Flow Program (EFP) that will operate statewide, including the Delta. The broad purpose of the EFP is to help achieve the goals described above in the Water Action Plan. The state and federal governments agree to cooperate on a strategy for improved flows as described in the Water Action Plan. The EFP will include but will not be limited to the following approaches to obtaining and utilizing environmental flows:

- Voluntary transactions within the regulatory system for the purpose of helping meet ecological goals and flow needs in the watersheds that are the subject of such transactions as well as downstream.
- Acquisition of long-term access to water for the purpose of providing environmental flows, so long as the benefits exceed existing environmental mitigation obligations.

[13] That is, if the resources necessary to implement the change can be obtained through a higher-priority source, lower-priority sources will not be used.

- Other projects in addition to water acquisition that provide environmental flows for public benefit such as water conservation, water efficiency programs, consumptive use reduction, new above and below ground water storage, conjunctive use, or other tools.

The administration of the EFP has not yet been determined. However, it will be administered consistent with the BDCP, BDCP permits, and the IA.

3.4.22.4.1 Relationship between the Environmental Flow Program and BDCP

The BDCP is a vital element of the Water Action Plan. Specifically, the BDCP is critical to the success of Water Action Plan Action 3: "Achieve the co-equal goals for the Delta". Successful implementation of BDCP will be necessary to achieve both the water supply and ecological goals of the Water Action Plan. Therefore, the EFP will be designed to provide for BDCP purposes as well as broader statewide ecological objectives. Enhanced flows provided through the EFP for environmental benefit in Central Valley upstream tributaries will be available to help provide for BDCP purposes. Specifically, BDCP purposes of the EFP will include:

- Scientific experimentation to better determine flow needs for BDCP covered species while minimizing impacts to water supply, including those flows described in the BDCP Decision Trees (see Section 3.4.1.4.4, *Decision Trees*).
- Providing Delta outflows that are found to be necessary at the beginning of CM1 operations through the Decision Tree process to contribute to the recovery of the covered fish and, in concert with all BDCP conservation measures, to achieve BDCP biological goals and objectives.
- Provide for additional ecological needs during the BDCP permit term as determined by the BDCP Adaptive Management Program.

As it relates to the BDCP, the EFP will be funded through specific commitments from the United States, the State of California, and the BDCP Permittees, with funding allocations described in Chapter 8, Section 8.3.4.1.3, *Adaptive Management Fund*. The BDCP Authorized Entities commit to providing minimum environmental flows through the EFP to support the BDCP adaptive management and monitoring program as described below.

BDCP Years 1–10

In the first 10 years of Plan implementation, before CM1 initial operations commence, environmental flows are needed to help resolve which branch of the Decision Trees (or an intermediate point within each branch) is selected for initial CM1 operations to support delta smelt and longfin smelt. This important monitoring and research focus area is described in more detail in Table 3.4.1-5 and in the Adaptive Management and Monitoring Program, Section 3.6.4.7.3, *Decision Trees Focus Area*. Monitoring and research on flows is also needed during the first 10 years of Plan implementation to confirm initial water facility operations to support covered salmonid and sturgeon needs in order to achieve the biological goals and objectives for these species as described in Section 3.1.1, *Biological Goals and Objectives* (e.g., salmonid survival objectives). To meet these experimentation needs, a minimum of 500,000 acre-feet/year of environmental flows will be provided during the first 10 years of Plan implementation (Table 3.4.22-1). To allow time for adequate funding to be assembled and for environmental flow acquisition to occur, these minimum flows will be available by at least Year 7. This deadline will allow for at least two years of full experimentation prior to initial operations under BDCP.

BDCP Years 11–26

The second time period for environmental flows is defined as Years 11–25. This time period is concurrent with the first 15 years of new water operations under BDCP. During this period, flow experimentation will continue to be needed to support effectiveness monitoring (see Table 3.4.1-4 for specific flow experimentation needs) and research to answer key uncertainties related to water operations (see Table 3.4.1-5). To meet these continued needs, a minimum of 900,000 acre-feet/year of environmental flows will be provided through the EFP for BDCP by Year 11 to be available during

years 11–25 of Plan implementation (i.e., an additional 400,000 acre-feet/year, Table 3.4.22-1). The use of these minimum environmental flows will be determined by the outcome of the Decision Tree at the start of new operations:

- Depending on the extent to which these environmental flows would be required for Delta outflows for delta and/or longfin smelt, all or a portion of the environmental flows could be available to meet any additional needs of salmonids or sturgeon or other necessary actions not already met by the Decision Tree outcome as determined by the BDCP adaptive management program. Environmental flows under BDCP that are not required for environmental purposes as determined through the BDCP adaptive management program will be available for improving water supply for BDCP Authorized Entities or sale to third parties.

- If the Decision Tree process results in initial operations that correspond to the high outflow scenario (i.e., high outflow for fall and spring), all available environmental flows up to 900,000 acre-feet will be used to contribute to the high outflows. Environmental flows beyond what are needed to contribute to the high outflow scenario will be available to meet other adaptive management needs. If environmental flows are insufficient to meet high outflow flows, then the SWP and CVP will operate as necessary to provide the high outflows required by the Decision Trees.

BDCP Years 26–50

The final time period for environmental flows is defined as years 26–50. This time period corresponds to when the effects of climate change are expected to be most evident in the Plan Area and other areas that affect the survival of the covered species, and therefore have the greatest influence on uncertainties surrounding Plan effectiveness (see Appendix 5.A for more details). By year 26, a minimum of 1,300,000 acre-feet/year of environmental flows will be acquired (i.e., an additional 400,000 acres-feet/year over the last time period), regardless of the outcome of the Decision Trees or other adaptive management decisions (Table 3.4.22-1). A minimum of 400,000 acre-feet/year of these environmental flows will be available for additional adaptive management actions that may be needed to augment flow beyond that associated with the high outflow scenario, as determined by the BDCP adaptive management program. Other unallocated environmental flows could also be used for additional adaptive management actions as determined by the adaptive management program.

Table 3.4.22-1. Minimum Environmental Flows to be Available for BDCP Adaptive Management through the Environmental Flow Program

Time Period	Min. Environmental Flows (TAF/year)[1]	Total Cumulative Min. Environmental Flows (TAF/year)[1]	Deadline for Min. Environmental Flows	Priority BDCP Uses
Years 1–10 (prior to CM1 initial operations)	500	500	Year 7	• Decision Trees experimentation • Experimentation for covered salmonid and sturgeon outflow needs
Years 11–25 (early CM1 operations)	400	900	Year 11	• Decision Tree high outflow scenario • Other flow needs as determined by adaptive management program
Years 26–50 (later CM1 operation when climate change effects are greatest)	0 or 400	900 or 1,300	Year 26	• Responses to climate change effects and other uncertainties • Additional adaptive management actions as necessary (minimum of 400 TAF/yr)
Total	900 or 1,300			

[1] TAF = thousand acre-feet. Water amounts are defined by upstream acquisition amounts, not downstream outflow. Additional environmental flows may need to be acquired to ensure outflow needs given water loss between source and outflow location.

Contingencies

Acquisition of the minimum environmental flow requirements described above is feasible based on the recent history at DWR and the participating state and federal water contractors of water transfers using the methods outlined above. The amount and timing of minimum environmental flow requirements were established to ensure their feasibility as well as to meet potential adaptive management needs of the covered fish. However, if the environmental flows are not obtained as required as a result of limited willing sellers or costs higher than budgeted, the Authorized Entity Group and Permit Oversight Group must meet and confer to determine an appropriate course of action to meet the environmental flow requirement or make adequate progress towards the relevant biological goals and objectives in a different manner. The process for resolution is described in Chapter 7. If a dispute arises, the matter will be resolved through the process described in Section 15.8 of the Implementing Agreement, *Review of Disputes Regarding Implementation Matters*. Contingencies related to shortfalls in funding are addressed separately in Section 8.4.2, *Actions Required in the Event of a Shortfall in State or Federal Funding.*

3.4.22.5 Adaptive Management Fund

BDCP will establish an Adaptive Management Fund to, in part, support the Environmental Flow Program. The Adaptive Management Fund will also support changes to conservation measures CM2-21 as determined by the BDCP adaptive management program. This Adaptive Management Fund will be used to support adaptive management changes to CM1 operations, as well as to other conservation measures, determined to be necessary during Plan implementation. Funding for the Adaptive Management Fund will be jointly provided by the Authorized Entities, the State of California, and the United States as described in Chapter 8 (see Section 8.3.4.1.3, *Supplemental Adaptive Management Fund*).

The components of the fund and the process by which it would be made available to support changes to conservation measures through the adaptive management process are as follows. Any decision to access the fund to change resources allocated to a conservation measure would be considered in the context of a proposed change to CM1 operations, or any other conservation measure, as part of the adaptive management process, which is expected to occur in association with the 5-year review process. The fund, however, would be available at any time to support the Environmental Flow Program described above.

Before the fund could be accessed to change a conservation measure, the following actions will have been taken or determinations made.

- A periodic review has determined that one or more of biological objectives are unlikely to be achieved through implementation of the existing conservation measures (Section Chapter 6, 6.3, *Planning, Compliance, and Progress Reporting*).
- The biological objectives have been assessed in light of their achievability under the Plan and, if circumstances and the new scientific information warranted, adjustments to such objectives were made.
- A lack of progress toward achieving one or more biological objectives is related to or caused by the covered activities or conservation measures.
- Adjustments to one or more conservation measures (e.g., more flow, changes in habitat restoration targets or locations) are likely to address the problem.
- To the extent appropriate, existing assets have been reallocated to support adequate changes to conservation measures (Section 3.4.22.3, *Redirected Funding to the Most Effective Conservation Measures*).
- Measures that do not adversely affect water supply, if any, have been implemented.

If the consideration of the foregoing factors confirms the need to use the fund, the Implementation Office, pursuant to the direction provided through the adaptive management process, would initiate

actions to deploy the money available through the Adaptive Management Fund to provide the additional resources necessary to implement the adaptive management change. These funds could be used, for instance, to implement additional natural community restoration, expand other stressors conservation actions, or a combination of approaches.

3.4.23 References Cited

3.4.23.1 Literature Cited

[Only new, changed, and deleted citations are shown.]

Adams, N. S., Johnson, G. E., Rondorf, D. W., Anglea, S. M., Wik, T., 2001. Biological evaluation of the behavioral guidance structure at Lower Granite Dam on the Snake River, Washington in 1998. In: Coutant, C. C. (Ed.), Behavioral Technologies for Fish Guidance American Fisheries Society Symposium, vol. 26. American Fisheries Society, Bethesda, MD, pp. 145–160.

BDCP Integration Team. 2009. *Evaluation of North Delta Migration Corridors: Yolo Bypass. Draft Technical Memorandum*. April. Prepared for the Bay Delta Conservation Plan Integration Team.

Beier, P., and R. Noss. 1998. Do Habitat Corridors Provide Connectivity? *Conservation Biology* 12(6):1241–1252.

Black Hoffman, S., M. Shepard, M. Vaughan, C. LaBar, and N. Hodges. 2009. *Yolo Natural Heritage Program (HCP/NCCP) Pollinator Conservation Strategy*. November. The Xerces Society for Invertebrate Conservation, Sacramento, CA.

Bowen, M. D., S. Hiebert, C. Hueth, and V. Maisonneuve. 2012. 2009 Effectiveness of a Non-Physical Fish Barrier at the Divergence of the Old and San Joaquin Rivers (CA). Technical Memorandum 86-68290-09-05. US Department of the Interior, Bureau of Reclamation, Technical Service Center, Denver, CO.

Bowen, M. D., and R. Bark. 2012. 2010 Effectiveness of a Non-Physical Fish Barrier at the Divergence of the Old and San Joaquin Rivers (CA). Technical Memorandum 86-68290-10-07. US Department of the Interior, Bureau of Reclamation, Technical Service Center, Denver, CO.

Buchanan, R. A., J. R. Skalski, P. L. Brandes, and A. Fuller. 2013. Route Use and Survival of Juvenile Chinook Salmon through the San Joaquin River Delta. *North American Journal of Fisheries Management* 33(1):216-229.)

Walsh, G. Cabrero, Y. M. Dalto, F. Mattioli, R. Carruthers, and L. Anderson. 2012. Biology and Ecology of Brazilian Elodea (*Egeria Densa*) and Its Specific Herbivore Hydrellia sp. in Argentina. *Biocontrol.* Accepted July 25, 2012.

California Department of Boating and Waterways. 2009b. *Water Hyacinth Control Program Operations Management Plan 2009 Updated Manual Appendix C*. Available: <http://www.agriculturedefensecoalition.org/sites/default/files/file/contra_costa_wh_73/73X_2009_CA_Boating_Waterways_Department_WHCP_Operations_Management_Plan_Manual_2009_04_Appx_C_WHCP_OMP.pdf>.

California Department of Fish and Game. 2012a. Issue Statement Regarding Delta/Bay Enforcement Proposal. Sacramento, CA. Email 4/4/2012

California Department of Water Resources. 2012b. 2011 *Georgiana Slough Non-Physical Barrier Performance Evaluation Project Report*. Sacramento, CA.

California Department of Water Resources. 2013. 2014 Georgiana Slough Floating Fish Guidance Structure Study. Project kick-off meeting presentation, July 29, 2013. Sacramento, CA.

California Department of Water Resources. 2014. 2014 Georgiana Slough Floating Barrier Project Fact Sheet. Sacramento, CA.

Castillo, G., J. Morinaka, J. Lindberg, R. Fujimura, B. Baskerville-Bridges, J. Hobbs, G. Tigan, and L. Ellison. 2012. Pre-Screen Loss and Fish Facility Efficiency for Delta Smelt at the South Delta's State Water Project, California. *San Francisco Estuary and Watershed Science 10(4).*

Chotkowski, M. 1999. List of Fishes Found in San Francisco Bay-Delta Shallow Water Habitats. *Interagency Ecological Program Newsletter* 12(3):12–18.

Cohen, S. E., and S. M. Bollens. 2008. Diet and Growth of Non-Native Mississippi Silversides and Yellowfin Gobies in Restored and Natural Wetlands in the San Francisco Estuary. *Marine Ecology Progress Series* 368:241–254.

Ducks Unlimited. 2013. BDCP Waterfowl Effects Analysis. July. Prepared for Laura King Moon, Program Manager, BDCP. Rancho Cordova, CA.

Enright, Chris. 2008. *Suisun Marsh Salinity Control Gate: Purpose, Operation, and Hydrodynamics/Salinity Transport Effect*. February 28.

Essington, T. E., and S. Hansson. 2004. Predator-Dependent Functional Responses and Interaction Strengths in a Natural Food Web. *Canadian Journal of Fisheries and Aquatic Sciences* 61:2215–2226.

Evans, F. E., N. J. Hostetter, D. D. Roby, K. Collis, D. E. Lyons, B. P. Sandford, R. D. Ledgerwood, S. Sebring. 2012. Systemwide Evaluation of Avian Predation on Juvenile Salmonids from the Columbia River based on Recoveries of Passive Integrated Transponder Tags. *Transactions of the American Fisheries Society* 141:975–989.

Fish, M. A. 2010. A White Sturgeon Year-Class Index for the San Francisco Estuary and Its Relation to Delta Outflow. *Interagency Ecological Program Newsletter* 23(2):80-84.

Fish Facilities Technical Team. 2011. *BDCP Fish Facilities Technical Team Technical Memorandum*. July. Available: <file:///C:/Users/19132/Desktop/loc383/Fish%20Facilities%20Team%20Technical%20Memo%20Final%207.15.2011.pdf>. Accessed May 12, 2014.

Fish Facility Working Team. 2013. *Work Plan—Intake Design Criteria and Performance Monitoring Development*. June 28. California Department of Water Resources, California Department of Fish and Wildlife, U. S. Bureau of Reclamation, U. S. Fish and Wildlife Service, and the National Marine Fisheries Service.

Gilmer, D. S., M. L. Miller, R. B. Bauer, and J. R. LeDonne. 1982. California's Central Valley Wintering Waterfowl: Concerns and Challenges. *Transactions of the North American Wildlife and Natural Research Conference* 47: 441–452.

Grossinger, R. M., R. A. Askevold, J. Beagle, E. E. Beller, E. Brewster, S. Gardner, S. Pearce, J. Ruygt, M. Salomon, C. J. Striplen, B. Stanford and A. W. Whipple. 2012. *Napa Valley Historical Atlas: Exploring a Hidden Landscape of Transformation and Resilience*. San Francisco Estuary Institute.

Grossman G. D., T. Essington, Brett Johnson, J. Miller, N. E. Monsen, and T. N. Pearsons. 2013. *Effects of Fish Predation on Salmonids in the Sacramento River – San Joaquin Delta and Associated*

Ecosystems. Final report of a workshop on the State of the Science on Fish Predation on Salmonids in the Bay-Delta. California Department of Fish and Wildlife, Delta Science Program, and NOAA's National Marine Fisheries Service. Available: http://www.dfg.ca.gov/erp/predation.asp

Hendrix, N., A. Criss, E. Danner, C. M. Greene, H. Imaki, A. Pike, and S. T. Lindley. 2014. Life cycle modeling framework for Sacramento River winter-run Chinook salmon. Technical Memorandum NOAA-TM-NMFS-SWFSC-530. July. National Marine Fisheries Service, Southwest Fisheries Science Center, Long Beach, CA.

Henneberry, Y. K., T. E. C. Kraus, P. S. Nico, W. R. Horwath. 2012. Structural Stability of Coprecipitated Natural Organic Matter and Ferric Iron under Reducing Conditions. *Organic Geochemistry* 48:81–89.

Hestir, E. L. 2004. Trends in Estuarine Water Quality and Submerged Aquatic Vegetation Invasion. Ph.D dissertation, University of California, Davis.

Ivey, G. L., B. E. Dugger, C. P. Herziger, M. L. Casazza, and J. P. Fleskes. 2014. *Characteristics of Sandhill Crane Roosts in the Sacramento-San Joaquin Delta of California*. Presentation at the 12th American Crane Workshop. Proceedings of the North American Crane Workshop 12:12–19.

Ivey, G. L, C. P. Herziger, and M. Gause. 2003. *Farming for Wildlife: An Overview of Agricultural Operations at Staten Island, San Joaquin County, California*. August. Prepared for The Nature Conservancy.

Keeley, J. E. 1993. Native Grassland Restoration: The Initial Stage—Assessing Suitable Sites. Pages 277–281 in J. E. Keeley (ed.), *Interface Between Ecology and Land Development in California*. Los Angeles, CA: Southern California Academy of Sciences.

Lehman, P. W., G. Boyer, C. Hall, S. Waller, and K. Gehrts. 2005. Distribution and toxicity of a new colonial Microcystis aeruginosa bloom in the San Francisco Bay Estuary, California. *Hydrobiologia* 541: 87–90.

Lehman, P. W., S. J. Teh, G. L. Boyer, M. Nobriga, E. Bass, and C. Hogle. 2010. Initial impacts of *Microcystis* on the aquatic food web in the San Francisco Estuary. *Hydrobiologia* 637: 229–248.

Manly, B. F. J. 2007. *Review of An Evaluation of Four Sacramento-San Joaquin River Delta Juvenile Salmon Survival Studies by K. B. Newman.* April 10. Western EcoSystems Technology Inc.

Marston, D., C. Mesick, A. Hubbard, D. Stanton, S. Fortmann-Roe, S. Tsao, and T. Heyne. 2012. Delta Flow Factors Influencing Stray Rate of Escaping Adult San Joaquin River Fall-Run Chinook Salmon (*Oncorhynchus tshawytscha*). *San Francisco Estuary and Watershed Science* 10(4).

Noatch, M. R., and C. D. Suski. 2012. Non-physical barriers to deter fish movements. Environmental Reviews 20(1):71-82.

Perry, R. W. 2010. Survival and Migration Dynamics of Juvenile Chinook Salmon (*Oncorhynchus tshawytscha*) in the Sacramento-San Joaquin River Delta. Ph.D. Dissertation. University of Washington, Seattle, WA.

Perry, R. W., J. G. Romine, S. J. Brewer, P. E. LaCivita, W. N. Brostoff, and E. D. Chapman. 2012. Survival and migration route probabilities of juvenile Chinook salmon in the Sacramento-San Joaquin River Delta during the winter of 2009–10: U.S. Geological Survey Open-File Report 2012–1200. U.S. Geological Survey, Reston, VA.

Perry, R. W., P. L. Brandes, J. R. Burau, A. P. Klimley, B. MacFarlane, C. Michel, and J. R. Skalski. 2013. Sensitivity of survival to migration routes used by juvenile Chinook salmon to negotiate the Sacramento-San Joaquin River Delta. *Environmental Biology of Fishes* 96(2-3):381-392.

Perry, R. W., J. G. Romine, N. S. Adams, A. R. Blake, J. R. Burau, S. V. Johnston, and T. L. Liedtke. 2014. Using a non-physical behavioural barrier to alter migration routing of juvenile Chinook salmon in the Sacramento–San Joaquin River Delta. *River Research and Applications* 30(2):192-203.

Riley, F., and S. Finlayson. 2004a. *Chronic Toxicities of Herbicides Used to Control Water Hyacinth and Brazilian Elodea on Neonate Cladoceran and Larval Fathead Minnow.* Administrative Report 04-004. December 31. Aquatic Toxicology Laboratory, California Department of Fish and Game, Elk Grove, CA. Prepared for Office of Spill Prevention and Response, California Department of Fish and Game.

Schilt, C. R. 2007. Developing fish passage and protection at hydropower dams. Applied Animal Behaviour Science, 104(3), 295-325.

Seabloom, E. W., E. T. Borer, V. L. Boucher, R. S. Burton, K. L. Cottingham, L. Goldwasser, W. K. Gram, B. E. Kendall, and F. Micheli. 2003. Competition, Seed Limitation, Disturbance, and Reestablishment of California Native Annual Forbs. *Ecological Applications* 13:575–592.

Sharp, B. L., and B. E. Kus. 2006. Factors Influencing the Incidence of Cowbird Parasitism of Least Bell's Vireo. *Journal of Wildlife Management* 70(3):682–690.

Trenham, P. C. 2001. Terrestrial Habitat Use by Adult California Tiger Salamanders. *Journal of Herpetology* 35:343–346.

U.S. Environmental Protection Agency and U. S. Geological Survey. 2012. Scope of Work: Regional Applied Research Effort (RARE) Proposal. Evaluating a water treatment method to prevent the formation and export of MeHg in restored wetlands and ricelands of the Sacramento-San Joaquin Delta (Delta).

Wiese, F. K., J. K. Parrish, C. W. Thompson, and C. Maranto. 2008. Ecosystem-Based Management of Predator-Prey Relationships: Piscivorous Birds and Salmonids. *Ecological Applications* 18(3):681–700.

Yoshiyama, R. M., E. R. Gerstung, F. W. Fisher, and P. B. Moyle. 2001. Historical and Present Distribution of Chinook Salmon in the Central Valley Drainage of California. *California Department of Fish and Game Fish Bulletin* 179:71–176.

3.4.23.2 Personal Communications

Swenson, Ramona. Cardno ENTRIX, Sacramento, CA. June 7, 2012—telephone conversation with Chris Earle, ICF International, regarding foodweb interactions in Delta fish community, potential for predator effects, and recommendations for revising CM15.

D.3.3 Appendix 3.C, Avoidance and Minimization Measures

The avoidance and minimization measures were modified as follows.

- Avoidance and minimization measures were formerly treated as CM22. However, their purpose is not to conserve the covered species, but to minimize incidental take of the species. Avoidance and minimization are therefore better treated as another element (Section 3.7) of the overall conservation strategy. The text of Section 3.7 is unchanged from that of CM22. All changes to the avoidance and minimization measure text appear in Appendix 3.C, *Avoidance and Minimization Measures.*
- *AMM2 Construction Best Management Practices and Monitoring* was revised to include additional measures to reduce the potential for trash entering the Stone Lakes National Wildlife Refuge.
- *AMM6 Disposal and Reuse of Spoils, Reusable Tunnel Material, and Dredged Material* was revised for clarification and to better describe the potential environmental effects of implementing this AMM.
- *AMM11 Covered Plant Species* was revised to specify potential impacts to five covered plant species.
- *AMM18 Swainson's Hawk and White-Tailed Kite* was split into separate AMMs for Swainson's hawk (AMM18) and white-tailed kite (AMM39), and incorporated changes recommended by agency staff.
- *AMM19 California Clapper Rail and California Black Rail* was split into separate AMMs for California Clapper Rail (AMM19) and California Black Rail (AMM38), and incorporated changes recommended by agency staff.
- *AMM20 Greater Sandhill Crane* was extensively revised to modify the scope and provisions of the AMM.
- *AMM21 Tricolored Blackbird* was revised to expand the minimum avoidance buffer from 250 feet to 300 feet.
- *AMM26 Salt Marsh Harvest Mouse and Suisun Shrew* was revised to reflect the outcomes of discussions with the fish and wildlife agencies.
- The previous version of *AMM27 Selenium Management* was deleted and a new AMM for selenium was developed in collaboration with fish and wildlife and water quality agency staff.
- *AMM37 Recreation* was revised to include a measure for adding signage for boaters to slow down when passing preserves with marsh habitat.

D.3.3.1 AMM2 Construction Best Management Practices and Monitoring

AMM2 Construction Best Management Practices and Monitoring was revised to include additional measures to reduce the potential for trash entering the Stone Lakes National Wildlife Refuge.

The Implementation Office will ensure that all construction and operation and maintenance activities in and adjacent to sensitive resources areas (e.g., covered fish, wildlife, and plant species habitats, and natural communities), as identified in the BDCP or subsequent project-level documents, implement BMPs and have construction monitored by a qualified technical specialist(s). Depending on the resource of concern and construction timing, construction activities and areas will be monitored for compliance with water quality regulations (SWPPP monitoring) and with AMMs developed for sensitive biological resources (biological monitoring).

Before implementing an approved project, the Implementation Office will prepare a construction monitoring plan for the protection of covered fish, wildlife, and plant species. The plan will include, but not be limited to the following elements.

- Reference to or inclusion of the SWPPP prepared under the Construction General Permit, where one is needed (AMM3).
- Summaries or copies of planning and preconstruction surveys (if applicable) for natural communities and covered species.
- Description of AMMs to be implemented, including a description of project-specific BMPs or additional measures not otherwise included in the BDCP.
- Descriptions of monitoring parameters (e.g., turbidity), including the specific activities to be monitored (e.g., dredging, grading activities) and monitoring frequency and duration (e.g., once per hour during all in-water construction activities), as well as parameters and reporting criteria (e.g., Turbidity is not to exceed 10 NTU above background. Exceedances will be reported to the fish and wildlife agencies and the construction superintendent must identify and correct the cause.).
- Description of the onsite authority of the monitors to modify construction activity and protocols for notifying the CDFW, NMFS, and USFWS, if needed.
- A daily monitoring log prepared by the construction monitor, which documents the day's construction activities, notes any problems identified and solutions implemented to rectify those problems, and notifications to the construction superintendent and/or the fish and wildlife agencies regarding any exceedances of specific parameters (i.e., turbidity) or observations of covered species. The monitoring log will also document construction start/end times, weather and general site conditions, and any other relevant information.

The following measures will be implemented prior to and during construction activities or other covered activities for the protection of covered fish, wildlife and plant species, their designated critical habitat, and natural communities. Additional measures may be developed for site-specific conditions or specific covered species during the review and preconstruction planning of individual projects.

- All in-water construction activities will be conducted during the allowable in-water work windows established by USFWS, NMFS, and CDFW for the protection of covered fish species.
- Qualified biologists will monitor construction activities in areas identified during the planning stages and species/habitat surveys as having covered fish, wildlife, and plant species, their designated critical habitat, and other sensitive natural communities. The intent of the biological monitoring is to ensure that specific AMMs that have been integrated into the project design and permit requirements are being implemented correctly during construction and are working appropriately and as intended for the protection of covered species, natural communities, and the environment in general.
- Biological monitors will be professional biologists selected for their knowledge of the covered species and natural communities that may be affected by construction activities. The qualifications of the biologist(s) will be presented to the fish and wildlife agencies for review and written approval prior to initiating construction. The biological monitors will have the authority to temporarily stop work in any area where a covered species has been observed until that individual has passively or physically been moved outside of the work area, or if any AMMs or BMPs are not functioning appropriately for the protection of covered fish, wildlife, or plant species.
- During construction, the nondisturbance buffers described under the covered species' AMMs, below, will be established and maintained as necessary. A qualified biologist will monitor the site consistent with the requirements described for covered species to ensure that buffers are enforced and covered resources are not disturbed.
- Exclusionary fencing will be placed at the edge of active construction activities and staging areas (after having been cleared by biological surveys) to restrict wildlife access from the adjacent habitats. The need for exclusionary fencing will be determined during the preconstruction

surveys and construction planning phase and may vary depending on the species and habitats present. The fencing will consist of taut silt fabric, 24 inches high (36 inches high for California red-legged frogs), staked at 10-foot intervals, with the bottom buried 6 inches below grade. Fence stakes will face toward the work area (on the opposite side of adjacent habitat) to prevent wildlife from using stakes to climb over the exclusion fencing. Exclusion fencing will be maintained such that it is intact during rain events. Fencing will be checked by the biological monitor or construction foreman periodically throughout each work day. If fencing becomes damaged, it will be immediately repaired upon detection and the monitoring biologist will stop work in the vicinity of the fencing as needed to ensure that no sensitive wildlife species have entered. Active construction and staging areas will be delineated with high-visibility temporary fencing at least 4 feet in height, flagging, or other barrier to prevent encroachment of construction personnel and equipment outside the defined project footprint. Such fencing will be inspected and maintained daily by the construction foreman until completion of the project. The fencing will be removed from areas only after all construction activities are completed and equipment is removed. No project-related construction activities will occur outside the delineated project construction areas.

- Project-related vehicles will observe a speed limit of 20 miles per hour in construction areas, except on county roads and state and federal highways. A vehicle speed limit of 20 miles per hour will be posted and enforced on all nonpublic access roads, particularly on rainy nights when California tiger salamanders and California red-legged frogs are most likely to be moving between breeding and upland habitats. Extra caution will be used on cool days when giant garter snakes may be basking on roads.
- All ingress/egress at the project site will be restricted to those routes identified in the project plans and description. Cross-country access routes will be clearly marked in the field with appropriate flagging and signs.
- All vehicle parking will be restricted to established areas, existing roads, or other suitable areas.
- To avoid attracting predators, all food-related trash items such as wrappers, cans, bottles, and food scraps will be disposed of in enclosed containers and trash will be removed and disposed of at an appropriate facility at least once a week from the construction or project site. All contracts with contractors will include language reminding them of the obligations to abide by all laws related to litter. These obligations will be applicable both within work areas and while traveling along public roads within the Plan Area. Vehicles carrying trash will be required to have loads covered and secured to prevent trash and debris from falling onto roads and adjacent properties.
- To avoid injury or death to wildlife, no firearms will be allowed on the project site except for those carried by authorized security personnel or local, state, or federal law enforcement officials.
- To prevent harassment, injury, or mortality of sensitive wildlife by dogs or cats, no canine or feline pets will be permitted in the active construction area.
- To prevent inadvertent entrapment of wildlife during construction, all excavated, steep-walled holes or trenches more than 1 foot deep will be covered at the close of each working day with plywood or similar material, and/or provided with one or more escape ramps constructed of earth fill or wooden planks. Before such holes or trenches are filled, they will be thoroughly inspected for trapped animals. If a covered species is encountered during construction work, to the extent feasible, construction activities should be diverted away from the animal until it can be moved by a USFWS- or CDFW-approved biologist.
- Capture and relocation of trapped or injured wildlife can only be performed by personnel with appropriate USFWS and CDFW handling permits. Any sightings and any incidental take will be reported to CDFW and USFWS via email within 1 working day of the discovery. A follow-up report will be sent to these agencies, including dates, locations, habitat description, and any corrective measures taken to protect covered species encountered. For each covered species

encountered, the biologist will submit a completed CNDDB field survey form (or equivalent) to CDFW no more than 90 days after completing the last field visit to the project site.

- Plastic monofilament netting or similar material will not be used for erosion control, because smaller wildlife may become entangled or trapped in it. Acceptable substitutes include coconut coir matting or tackified hydroseeding compounds. This limitation will be communicated to the contractor through specifications or special provisions included in the construction bid solicitation package.
- Covered wildlife can be attracted to den-like structures such as pipes and may enter stored pipes and become trapped or injured. All construction pipes, culverts, or similar structures; construction equipment; or construction debris left overnight in areas that may be occupied by wildlife will be inspected by the biological monitor prior to being used for construction. Such inspections will occur at the beginning of each day's activities, for those materials to be used or moved that day If necessary, and under the direct supervision of the biologist, the structure may be moved up to one time to isolate it from construction activities, until the covered species has moved from the structure of their own volition, been captured and relocated, or otherwise been removed from the structure.
- Rodenticides and herbicides will be used in accordance with the manufacturer recommended uses and applications and in such a manner as to prevent primary or secondary poisoning of covered fish, wildlife, and plant species and depletion of prey populations upon which they depend. All uses of such compounds will observe label and other restrictions mandated by the U.S. Environmental Protection Agency (EPA), the California Department of Pesticide Regulation, and other appropriate state and federal regulations, as well as additional project-related restrictions imposed by USFWS, NMFS and/or CDFW. If rodent control must be conducted in San Joaquin kit fox habitat, zinc phosphide should be used because of its proven lower risk to kit fox. In addition, the method of rodent control will comply with those discussed in the 4(d) rule published in the final listing rule for tiger salamander (69 *Federal Register* [FR] 47211–47248). The rodent control restrictions described above will be implemented *in perpetuity*.
- Nets or bare hands may be used to capture and handle covered fish or wildlife species. A professional biologist will be responsible for and direct any efforts to capture and handle covered species. Any person who captures and handles covered species will not use soaps, oils, creams, lotions, insect repellents, solvents or other potentially harmful chemicals of any sort on their hands within 2 hours before handling covered fish or wildlife. Latex gloves will not be used either. To avoid transferring diseases or pathogens between aquatic habitats during the course of surveys or the capture and handling of covered fish or wildlife species, all species captured and handled will be released in a safe, aquatic environment as close to the point of capture as possible, and not transported and released to a different water body. When capturing and handing covered amphibians, the biologists will follow the Declining Amphibian Task Force's *Code of Practice* (U.S. Fish and Wildlife Service no date [a]). While in captivity, individual amphibians will be kept in a cool, moist, aerated environment such as a dark (i.e., green or brown) bucket containing a damp sponge. Containers used for holding or transporting these species will be sanitized and will not contain any standing water.
- CDFW, NMFS and/or USFWS will be notified within 1 working day of the discovery of, injury to, or mortality of a covered species that results from project-related construction activities or is observed at the project site. Notification will include the date, time, and location of the incident or of the discovery of an individual covered species that is dead or injured. For a covered species that is injured, general information on the type or extent of injury will be included. The location of the incident will be clearly indicated on a U.S. Geological Survey 7.5-minute quadrangle and/or similar map at a scale that will allow others to find the location in the field, or as requested by CDFW, NMFS and/or USFWS. The biologist is encouraged to include any other pertinent information in the notification.
- Habitat subject to permanent and temporary construction disturbances and other types of ongoing project-related disturbance activities will be minimized by adhering to the following

activities. Project designs will limit or cluster permanent project features to the smallest area possible while still permitting achievement of project goals. To minimize temporary disturbances, all project-related vehicle traffic material storage will be restricted to established and/or designated ingress/egress points, construction areas, and other designated staging/storage areas. These areas will also be included in preconstruction surveys and, to the extent possible, will be established in locations disturbed by previous activities to prevent further effects.

- Spoils, RTM, and dredged material will be disposed of at an approved site or facility in accordance with all applicable federal, state, and local regulations.
- Upon completion of the project, all areas subject to temporary ground disturbances, including storage and staging areas, temporary roads, pipeline corridors, will be recontoured to preproject elevations, as appropriate and necessary, and revegetated with native vegetation to promote restoration of the area to pre-project conditions. An area subject to "temporary" disturbance is any area that is disturbed to allow for construction of the project, but is not required for operation or maintenance of any project-related infrastructure, will not be subject to further disturbance after project completion, and has the potential to be revegetated. Appropriate methods and native plant species used to revegetate such areas will be determined on a site-specific basis in consultation with USFWS, NMFS, and/or CDFW, and biologists (AMM10).

D.3.3.2 AMM6 Disposal and Reuse of Spoils, Reusable Tunnel Material, and Dredged Material

AMM6 Disposal and Reuse of Spoils, Reusable Tunnel Material, and Dredged Material was revised for clarification and to better describe the potential environmental effects of implementing this AMM.

In the course of constructing or operating project facilities, substantial quantities of material are likely to be removed from their existing locations based upon their properties or the need for excavation of particular features. Spoils refer to excavated native soils and are associated with construction of pumping plant facilities and other water conveyance features. RTM refers to the mixture of saturated soils and biodegradable soil conditioners or additives that will be generated by tunneling operations and are appropriate for reuse based upon chemical characterization and physical properties. Dredged material refers to sediment removed from the bottom of a body of water for the purposes of in-water construction or water conveyance operations (e.g., sediment collected at intake sites), or water storage requirements. The quantities of these materials generated by construction or operation of BDCP facilities will vary based on various factors, such as location, topography and structure being constructed. These materials will require handling, storage, and disposal, as well as chemical characterization, prior to any reuse. Temporary storage areas will be designated for these materials. However, to reduce the long-term effects on land use and potentially support implementation of other elements of the BDCP, the Implementation Office will develop site-specific plans for the beneficial reuse of these materials, to the extent practicable.

3.C.2.6.1 Temporary Storage Area Determination

Spoils, RTM, and dredged material will be temporarily or permanently stored in designated storage areas. Sediment collected at intake sites would be stored at solids lagoons adjacent to sedimentation basins. Selection of designated storage areas will be based upon, but not limited to, the following criteria.

- Material may be placed in project designated borrow areas.
- Areas for temporary storage will be located within 10 miles of the construction feature.
- Areas for temporary storage will not be located within 100 feet of existing residential or commercial buildings.
- Areas for temporary storage will not be located within 100 feet of a military facility.

- Areas for temporary storage will not be located within 100 feet of existing roads, rail lines, or infrastructure.
- To the extent practicable, material will not be temporarily stored in sensitive natural communities and habitat areas, including the following habitat types: wetlands and surface waters, vernal pool complex, alkali seasonal wetland complex or grasslands, and riparian areas. If it is necessary to temporarily store materials in any of the habitat types listed above, the appropriate covered species AMMs will be followed for that habitat type.
- Placement of material potentially affecting western burrowing owl burrows will be avoided to the extent practicable (see AMM23 for description of burrow avoidance).
- Placement of material in greater sandhill crane foraging habitat will be minimized as described in AMM20.
- Placement of material in greater sandhill crane roost sites will be avoided as described in AMM20.
- Storage sites on Staten Island will be sized and located in coordination with USFWS, CDFW, and greater sandhill crane experts to minimize direct and indirect effects on greater sandhill crane.
- Placement of material in vernal pool complex or alkali seasonal wetland complex will be avoided to the extent practicable. If avoidance of these complexes is not practicable, the wetted vernal pool or alkali seasonal wetland acres will be avoided by at least 250 feet).
- Landowner concerns and preferences will be considered in designating sites for temporary storage. DWR will consult directly with landowners to refine the storage area footprint to further minimize impacts to surrounding land uses, including agricultural operations.
- Where practicable, dredged material will be disposed of on higher elevation land that is set back from surface water bodies a minimum of 150 feet. Upland disposal will help ensure that the material will not be in contact with surface water prior to its draining, characterization, and potential treatment.

Additional considerations have been made for the storage of RTM. For example, the proposed RTM storage area locations have been designed to be close to where the material will be brought to the surface, as well as close to where reuse is expected to occur. In some cases, storage areas are located adjacent to barge landings to facilitate movement to other reuse locations in the Delta.

- The area required for material storage is flexible and will depend on several factors.
- The speed with which material is brought to the surface, stored, dried, tested, and moved to reuse locations will be important in determining the final size of storage areas. If material can be dried faster and moved offsite more quickly, less area will be needed at each location.
- The depth to which the material is stacked. Material that is stored in deeper piles will require less area but may dry more slowly, extending the time that is needed. It was assumed that RTM would be placed in piles with a depth of six feet.
- The proportion of material at one storage area or another. There will be flexibility during construction to prioritize material storage in some areas as opposed to other areas, based on feasibility of reuse or minimization of impacts.

3.C.2.6.2 Temporary Storage Site Preparation

A portion of the temporary storage sites selected for storage of spoils, RTM, and dredged material will be set aside for topsoil storage. The topsoil will be saved for reapplication to disturbed areas postconstruction. Vegetative material from work site clearing will be chipped, stockpiled, and spread over the topsoil after earthwork is completed, when practicable and appropriate to do so and where such material does not contain seeds of undesirable nonnative species (i.e., nonnative species that are highly invasive and threaten the ecological function of the natural community to be restored in

that location). Cleared areas will be grubbed as necessary to prepare them for grading or other construction activities. Rocks and other inorganic grubbed materials will be used to backfill borrow areas. The contractor will remove from the work site all debris, rubbish, and other materials not directed to be salvaged, and will dispose of them in an approved disposal site after obtaining all permits required.

3.C.2.6.3 Draining, Chemical Characterization, and Treatment

RTM and associated decant liquid will undergo chemical characterization by the contractor(s) prior to reuse or discharge, respectively, to determine whether it will meet NPDES and the Central Valley Regional Water Quality Control Board requirements. Should RTM decant liquid constituents exceed discharge limits, these tunneling byproducts will be treated to comply with NPDES permit requirements. Discharges from RTM draining operations will be conducted in such a way as to not cause erosion at the discharge point. If RTM liquid requires chemical treatment, chemical treatment will ensure that RTM liquid will be nontoxic to aquatic organisms.

While additives used to facilitate tunneling will be nontoxic and biodegradable, it is possible that some quantity of RTM will be deemed unsuitable for reuse. In such instances, which are anticipated to occur in less than 1% each of excavated spoils, RTM, and dredged material, the material will be disposed of at a site for which disposal of such material is approved.

Hazardous materials excavated during construction will be segregated from other construction spoils and properly handled in accordance with applicable federal, state, and local regulations. Riverine or in-Delta sediment dredging and dredge material disposal activities may involve potential contaminant discharges not addressed through typical NPDES or SWRCB CGP processes. Construction of dredge material disposal sites will likely be subject to the SWRCB General Permit (Order No. 2009-0009-DWQ). The following list of BMPs will be implemented during handling and disposal of any potentially hazardous dredged material.

- The Implementation Office will ensure the preparation and implementation of a pre-dredge sampling and analysis plan (SAP). The SAP will be developed and submitted by the contractors as part of the water plan required per standard California Department of Water Resources (DWR) contract specifications (Section 01570). Prior to initiating any dredging activity, the SAP will evaluate the presence of contaminants that may affect water quality from the following discharge routes.
    - Instream discharges during dredging.
    - Direct exposure to contaminants in the material through ingestion, inhalation, or dermal exposure.
    - Effluent (return flow) discharge from an upland disposal site.
    - Leachate from upland dredge material disposal that may affect groundwater or surface water.
- Conduct dredging within the allowable in-water work windows established by USFWS, NMFS, and CDFW.
- Conduct dredging activities in a manner that will not cause turbidity in the receiving water, as measured in surface waters 300 feet down-current from the construction site, to exceed the Basin Plan objectives beyond an approved averaging period by the Central Valley Regional Water Quality Control Board and CDFW. Existing threshold limits in the Basin Plan for turbidity generation are as follows.
    - Where natural turbidity is between 0 and 5 NTUs, increases will not exceed 1 NTU.
    - Where natural turbidity is between 5 and 50 NTUs, increases will not exceed 20%.
    - Where natural turbidity is between 50 and 100 NTUs, increases will not exceed 10 NTUs.

  - Where natural turbidity is greater than 100 NTUs, increases will not exceed 10%.
- If turbidity generated during dredging exceeds implementation requirements for compliance with the Basin Plan objectives, silt curtains will be used to control turbidity. Exceptions to turbidity limits set forth in the Basin Plan may be allowed for dredging operations; in this case, an allowable zone of dilution within which turbidity exceeds the limits will be defined and prescribed in a discharge permit.
- The dredge material disposal sites will be designed to contain all of the dredged material and all systems and equipment associated with necessary return flows from the dredge material disposal site to the receiving water will be operated to maximize treatment of return water and optimize the quality of the discharge.
- The dredged material disposal sites will be designed by a registered professional engineer.
- The dredged material disposal sites will be designed, constructed, operated, and maintained to prevent inundation or washout due to floods with a 100-year return frequency.
- Two feet of freeboard above the 100-year flood event elevation will be maintained in all dredge material disposal site settling ponds at all times when they may be subject to washout from a 100-year flood event.
- Dredging equipment will be kept out of riparian areas and dredged material will be disposed of outside of riparian corridors.

Temporary storage sites will be constructed using appropriate BMPs such as erosion and sediment control measures (*AMM4 Erosion and Sediment Control Plan* and *AMM3 Stormwater Pollution Prevention Plan*) to prevent discharges of contaminated stormwater to surface waters or groundwater.

Once the excavation spoils, RTM, or dredged material have been suitably dewatered, and as the constituents of the material will allow, it will be placed in either a lined or unlined storage area, suitable for long-term storage. These long-term storage areas may be the same areas in which the material was previously dewatered or it may be a new area adjacent to the dewatering site. The storage areas will be created by excavating and stockpiling the native topsoil for future reuse. Once the area has been suitably excavated, and if a lined storage area is required, an impervious liner will be placed on the invert of the material storage area and along the interior slopes of the berms surrounding the pond. Due to the expected high groundwater tables, it is anticipated that there will be minimal excavation for construction of the long-term material storage areas. Additional features of the long-term material storage areas will include berms and erosion protection measures to contain storm runoff as necessary and provisions to allow for truck traffic during construction.

3.C.2.6.4 Material Reuse Plans

Prior to construction, draining, and chemical characterization of excavation spoils, RTM, and dredged material, the Implementation Office will identify sites for reusing such materials to the extent practicable, in connection with BDCP construction activities and habitat restoration and protection activities, as well as potential beneficial uses associated with flood protection and management of groundwater levels within the Plan Area. The Implementation Office will undertake a thorough investigation to identify sites for the appropriate reuse of material, and, based upon the properties of the material and in consultation with other interested parties, the Implementation Office will identify the specific site for that material. Potential methods of reuse may include, but not be limited to, the following.

- Fill material for construction of embankments or building pads.
- Fill material for levee maintenance.
- Fill material for habitat restoration projects.
- Fill material for roadway projects.

- Fill material for localized subsidence reversal.
- Material for flood response.
- Material to fill BDCP-related borrow areas.
- Other beneficial means of reuse.

Material applied to reduce the localized effects of subsidence will be placed on lower elevation lands and lands adjacent to levees to minimize effects on agricultural practices and improve levee stability. The material may be left in place and used as stockpile to assist in flood response; however, to the extent feasible, the material will be relocated and the storage site restored to its former condition in areas where such restoration is desirable for the conservation of covered species, such as locations supporting greater sandhill crane foraging habitat. The feasibility of these approaches to reuse will depend on the suitability of the material for each purpose based on testing of relevant properties. Site-specific factors such as local demand for materials and the ability to transport the materials will also be important considerations in assessing options for reuse. To the extent that the reuse of the materials for these purposes may lead to adverse environmental effects, such effects will be addressed through site-specific environmental documents prepared under the National Environmental Policy Act and California Environmental Quality Act. These could include environmental documents for proposed habitat restoration projects for which the materials can be used.

The Implementation Office will consult relevant parties, such as landowners, reclamation districts, flood protection agencies, federal and state agencies with jurisdiction in the Delta, and counties, in developing such site-specific spoil, RTM, and dredged material reuse plans. Where the Implementation Office determines that it is appropriate that materials be used to prepare land at elevations suitable for BDCP-related restoration or protection projects, it will coordinate in developing site-specific plans for transporting and applying the materials to work sites.

Following removal of excavation spoils, RTM, and dredged material from temporary disposal sites, stockpiled topsoil at these areas will be reapplied, and disturbed areas will be returned, to the extent practicable, to preconstruction conditions, as specified in AMM10. The areas will be carefully graded to reestablish preconstruction surface conditions and elevations and features will be reconstructed (e.g., irrigation and drainage facilities). Restoration of the RTM draining sites will be designed to prevent surface erosion and subsequent siltation of adjacent water bodies. Following these activities, the land will be suitable for returning to agricultural production, under the discretion of the landowner. Such areas may also be appropriate for the implementation of habitat restoration or protection in consideration of the biological goals and objectives.

In some instances, it may not be practicable to transport and reuse spoil, RTM, or dredged materials due to factors such as the distances and costs involved and/or any environmental effects associated with transport (e.g., unacceptable traffic concerns or levels of diesel emissions). In such instances, sites will be evaluated for the potential to reapply topsoil over the spoils, RTM, or dredged material and to continue or recommence agricultural activities. If, in consultation with landowners and any other interested parties, the Implementation Office determines that continued use of the land for agricultural or habitat purposes will not be practicable, the potential for other productive uses of the land will be examined, including stockpile and staging areas for flood response or hosting solar or wind power generation facilities. Such instances may require the acquisition of interest in the land and/or coordination with utilities or other entities; specific arrangements will be made on a case-by-case basis.

3.C.2.6.5 Potential Environmental Effects

It is anticipated that one or more of these disposal and reuse methods could be implemented on any individual spoil, RTM, or dredged material site. Depending on which combination of these approaches is selected, implementation of material reuse plans could create environmental impacts requiring site-specific analysis under CEQA and/or NEPA. Many of these activities would require

trucks or barges to gather and haul materials from one section of the Plan Area to another. For instance, reuse of material in the implementation of tidal habitat could require material to be transported to locations in the West Delta ROA (including Sherman and Twitchell Islands) or the Cosumnes/Mokelumne ROA (including Glannvale Tract and McCormack-Williamson Tract), among other areas. Locations for reuse in support of levee stability could include areas protected by non-project levees or where levee problems have been reported in the past, including Staten Island, Bouldin Island, Empire Tract, Webb Tract, Bacon Island, or other places in the Delta. While reuse locations near to the spoil or RTM areas would be preferred, such activity would require use of local roadways, which could lead to short-term effects on traffic, noise levels, and air quality. Similarly, earthwork and grading activities to restore sites to preconstruction conditions and to apply the materials consistent with their reuse could create noise and effects on air quality during the implementation of reuse plans.

If materials are applied for the purposes of flood protection, flood response, habitat restoration or subsidence reversal, it is possible that existing topsoil could be overcovered and that Important Farmland or farmland with habitat value for one or more covered species could be disturbed temporarily or converted from active agricultural uses. Additionally, materials placed near levees could affect drainage and/or irrigation infrastructure. If material is used for habitat restoration that would have otherwise been implemented as part of the BDCP, reuse of materials could offset the need for fill materials from other sources. Such effects would be described in further detail by individual site-specific environmental review for habitat restoration activities under BDCP.

Depending on the selected reuse strategies, however, implementation of spoil, RTM, and dredged material reuse plans could also result in beneficial effects associated with flood protection and response, habitat creation, and depth to groundwater in areas where the ground level is raised.

D.3.3.3 AMM11 *Covered Plant Species*

AMM11 Covered Plant Species was revised to specify potential impacts to five covered plant species.

A complete botanical survey of project sites will be completed using Guidelines for Conducting and Reporting Botanical Inventories for Federally Listed, Proposed and Candidate Plants (U.S. Fish and Wildlife Service 1996) and Protocols for Surveying and Evaluating Impacts to Special Status Native Plant Populations and Natural Communities (California Department of Fish and Game 2009). The surveys will be floristic in nature and conducted in a manner that maximizes the likelihood of locating special-status plant species or special-status natural communities that may be present (i.e., during the appropriate season and at an appropriate level of ground coverage).

Special-status plant surveys required for project-specific permit compliance will be conducted during the planning phase to allow design of the individual restoration projects to avoid adverse modification of habitat for specified covered plants. The purpose of these surveys will be to verify that the locations of special-status plants identified in previous record searches or surveys are extant, identify any new special-status plant occurrences, and cover any portions of the project area not previously identified. The extent of mitigation of direct loss of or indirect effects on special-status plants will be based on these survey results. Locations of special-status plants in proposed construction areas will be recorded using a GPS unit and flagged.

The following measures will be implemented.

- Design restoration projects to avoid the direct, temporary loss of occupied habitat from construction activities for delta button celery, slough thistle, and Suisun thistle. If delta button celery or slough thistle occurs in a floodplain restoration area, restoration projects may be designed to include occupied habitat in the restored floodplain provided ground disturbance is avoided in the occupied habitat and the restoration is designed such that the anticipated level of flooding and scouring is compatible with the life-history needs of the covered plant species. In tidal restoration areas, Suisun thistle occurrences may experience the indirect effect of tidal damping. This effect will be monitored and adaptively managed to ensure the occurrence is protected from loss.

- Avoid modeled habitat for vernal pool plants to the maximum extent practicable. Where practicable, no ground-disturbing activities or alterations to hydrology will occur within 250 feet of vernal pools. As identified in AMM12, the Implementation Office will ensure that there will be no adverse modification of critical habitat for vernal pool plants. No more than 10 wetted acres of vernal pools will be removed as a result of covered activities throughout the permit term.
- Avoid the loss of extant occurrences of all covered plant species with the exception of the loss of one occurrence of Heckard's peppergrass and the potential temporal loss of the four intertidal plant species: Mason's lileaopsis, Suisun marsh aster, Delta tule pea, and delta mudwort.
- If an occurrence has more than 10 individuals, no more than 5% of the total number of individuals in the occurrence will be removed. If an occurrence has 10 or fewer individuals, all individuals may be removed. Loss of individuals for all occurrences will be offset through replacement of occupied habitat at a ratio of at least 1:1, to achieve no net loss of occupied habitat. These requirements do not pertain to Suisun thistle, slough thistle, and delta button celery, for which no individuals may be removed (see above). These requirements also do not apply to the historical occurrence of Heckard's peppergrass in Hass Slough (CNDDB Element Occurrence number 7); take of this occurrence by tidal restoration (CM4), while not expected, is allowed (Chapter 5, *Effects Analysis*, Table 5.6-19).
- To minimize the spread of nonnative, invasive plant species from restoration sites, the Implementation Office will retain a qualified botanist or weed scientist prior to clearing operations to determine if affected areas contain invasive plants. If areas to be cleared contain invasive plants, then chipped vegetation material from those areas will not be used for erosion control; in these cases the material will be disposed of to minimize the spread of invasive plant propagules (e.g., burning, composting).
- To minimize the introduction of invasive plant species, construction vehicles and construction machinery will be cleaned prior to entering construction sites that are in or adjacent to natural communities other than cultivated lands, and prior to entering any BDCP restoration sites or conservation lands other than cultivated lands. Vehicles working in or travelling off paved roads through areas with infestations of invasive plant species will be cleaned before travelling to other parts of the Plan Area. Cleaning stations will be established at the perimeter of covered activities along construction routes as well as at the entrance to reserve system lands. Biological monitoring will include locating and mapping locations of invasive plant species within the construction areas during the construction phase and the restoration phase. Infestations of invasive plant species will be targeted for control or eradication as part of the restoration and revegetation of temporarily disturbed construction areas.

  This avoidance and minimization measure does not apply to the routine management, maintenance, and educational activities of the Implementation Office and its partners in the reserve system. The Implementation Office will determine during implementation the most effective and cost-efficient means to minimize the unintentional spread of invasive plants through vehicle travel.

During the planning phase, the Implementation Office will ensure that covered activities in designated critical habitat areas for Suisun thistle or soft bird's-beak (Figure 3.C-6 and Figure 3.C-7), if any, will not result in the adverse modification of any of the primary constituent elements for Suisun thistle or soft bird's-beak critical habitat. The CDFW Suisun Marsh Unit tracks both of these species (GIS-mapped) in Suisun. No covered activities will take place within designated Suisun thistle or soft bird's-beak critical habitat areas without prior written concurrence from USFWS that such activities will not adversely modify any primary constituent elements of Suisun thistle or soft bird's-beak critical habitat.

Primary constituent elements for Suisun thistle are defined as follows.

- Persistent emergent, intertidal, estuarine wetland at or above the mean high water mark as extended directly across any intersecting channels).

- Open channels that periodically contain moving water with ocean-derived salts in excess of 0.5%.
- Gaps in surrounding vegetation to allow for seed germination and growth.

Primary constituent elements for soft bird's-beak are defined as follows.

- Persistent emergent, intertidal, estuarine wetland at or above the mean high water mark (as extended directly across any intersecting channels).
- Rarity or absence of plants that naturally die in late spring (winter annuals).
- Partially open spring canopy cover (i.e., photosynthetic photo flux density of approximately 790 nMol/m2/s) at ground level, with many small openings to facilitate seedling germination.

Also see AMM37 for measures to avoid and minimize recreation-related effects on the following species: brittlescale, Carquinez goldenbush, delta button celery, heartscale, San Joaquin spearscale, and all vernal pool plant species.

D.3.3.4 AMM18 Swainson's Hawk

AMM18 Swainson's Hawk and White-Tailed Kite was split into separate AMMs for Swainson's hawk (AMM18) and white-tailed kite (AMM39), and incorporated changes recommended by agency staff.

3.C.2.18.1 Preconstruction Surveys

Preconstruction surveys will be conducted to identify the presence of active nest sites of tree-nesting raptors within 0.25 mile of project sites, staging and storage areas, transportation routes, work areas, and soil stockpile areas, by a qualified biologist with experience identifying Swainson's hawk. Surveys will be conducted to ensure nesting activity is documented prior to the onset of construction activity. Swainson's hawks nest in the Plan Area between approximately March 15 and September 15. While many nest sites are traditionally used for multiple years, new nest sites can be established in any year. Therefore, construction activity that is planned after March 15 of any year will require surveys during the year of the construction. If construction is planned before March 15 of any year, surveys will be conducted the year immediately prior to the year of construction. If construction is planned before March 15 of any year and subject to prior-year surveys, but is later postponed to after March 15, surveys will also be conducted during the year of construction.

The survey protocol established in Table D-2 is modified from the recommended timing and methodology for Swainson's hawk nesting surveys in the Central Valley (Swainson's Hawk Technical Advisory Committee 2000). The protocol will be used to detect active nests for Swainson's hawk. For construction activities initiated before March 15, both Phase 1 and Phase 2 surveys are required. The surveys are conducted in two phases depending on the timing of planned construction. Phase 1 surveys are required for all construction activity not initiated prior to March 15. Phase 1 surveys include three separate equally spaced surveys conducted from April 1 to April 20. If active nests are found or nesting activity is identified, construction is postponed near the active nest or nest activity area. If no activity is found following completion of the three surveys, then construction can proceed. Phase 2 surveys are conducted if construction activity is to occur during the breeding season. Phase 2 surveys include three separate surveys conducted at least 3 days apart anytime from June 1 to July 15. If active nests are found, appropriate avoidance and minimization measures will be implemented as described herein. If no activity is found, then construction can proceed with no restrictions until the following breeding season.

A 650-foot-radius non-disturbance buffer will be established around each active Swainson's hawk nest site. No entry of any kind related to the BDCP construction activity will be allowed in the buffer while a nest site is occupied by Swainson's hawk during the breeding season unless otherwise approved by CDFW. Active nests will be monitored to track progress of nesting activities. The buffer will be clearly delineated with fencing or other conspicuous marking. Entry into the buffer will be

granted when a qualified biologist determines that the young have fledged and are capable of independent survival or the nest has failed and the nest site is no longer active.

Removal of nest trees will be avoided to the maximum extent possible. In the event that a nest tree (defined as a tree that has been used for nesting at least once in the last 3 years) needs to be removed during project related activities, CDFW will be notified in writing of the location of the nest tree and timing of removal period. No trees with active nests will be removed during the breeding season. The tree replacement protocol described below will be followed. This protocol may be modified with CDFW authorization.

Where construction cannot be sufficiently limited to avoid disturbing Swainson's hawks during nesting, or where the buffer size has been modified with CDFW approval, at a minimum the following measures will be implemented as part of a nesting bird monitoring and management plan that will be approved by CDFW. The final plan may include additional measures that are specific to site conditions.

- Five days and three days prior to the initiation of construction at any site where a nest is within 1/4 mile of construction, a CDFW-approved biologist (designated biologist) will observe the subject nest(s) for at least 1 hour and until normal nesting behavior can be determined. Nest status will be determined and normal nesting behaviors documented, which may be used to compare to the hawks' activities once construction begins. The results of preconstruction monitoring will be reported to CDFW within 24 hours of completing each survey.
- Where a Swainson's hawk nest occurs within 150 feet of construction, the project must be initiated prior to nest building or after young have hatched. The designated biologist will monitor the nesting pair during all construction hours, and construction hours will be limited to 0800 to 1700.
- Where a Swainson's hawk nest occurs between 100 to 325 feet from construction, the designated biologist will observe the nest for at least 4 hours per construction day to ensure the hawks are involved with normal nesting behavior. Construction hours will be limited to 0800 to 1700.
- Where a Swainson's hawk nest occurs between 325 to 650 feet from construction, the designated biologist will observe the nest for at least 2 hours per construction day to ensure the hawks are involved with normal nesting behavior.
- Where a Swainson's hawk nest occurs between 650 to 1,300 feet from construction, the designated biologist will observe the nest for at least 3 days per construction week to ensure the hawks are involved with normal nesting behavior and to check the status of the nest.

Physical contact with an active nest tree will be prohibited from the time of egg laying to fledging, unless CDFW consents to the contact. Construction personnel outside of vehicles will be restricted to greater than 650 feet, or the length of the buffer approved by CDFW, from the nest tree unless construction activities require them to be closer. If personnel must approach closer than 100 feet of an active nest tree for more than 15 minutes while adults are brooding, the nesting adults will be monitored for stressed behavior. If stressed behavior is identified, personnel will leave the area until behavior normalizes. If personnel must approach closer than 150 feet for more than 1 hour, the same applies. Any other necessary distance of approach within the designated buffer shall be monitored as determined by the designated biologist. All personnel will be out of the line of sight of the nest during breaks.

If during construction the designated biologist determines that a nesting Swainson's hawk within 1/4 mile of the project is disturbed by project activities, to the point where there is a potential for take of the nest, the designated biologist will have the authority to stop all covered activities. The designated biologist may stop covered activities if Swainson's hawk exhibits distress and/or abnormal nesting behavior (e.g., swooping/stooping, excessive vocalization [distress calls], agitation, failure to remain on nest, failure to deliver prey items for an extended time period, failure to maintain nest) as a result of project activities that may cause reproductive failure (nest abandonment and loss of eggs and/or young). Contractors will not resume project activities with a ¼ mile of the nest until CDFW has been

consulted by the designated biologist, and both the designated biologist and CDFW confirm that the Swainson's hawk behavior has normalized. The designated biologist will notify CDFW if nests or nestlings are abandoned and if the nestlings are still alive to determine appropriate actions for salvaging the eggs or returning nestlings to the wild.

Table D-2. Timing and Methodology for Swainson's Hawk Nesting Surveys

	Survey Dates	Survey Time	Number of Surveys	Methodology
Phase 1 surveys (required for all construction activities initiated after March 15)	First week of April	Sunrise to 12:00 p.m.; 4:00 p.m. to sunset	1	Position the surveyor at 50 to 200 feet from suitable nesting habitat with a clear view of trees and surrounding area. Scan all trees for a minimum of 2 hours within 0.25 mile of the project boundary. Observe perching, nest building, mating, courtship, and other prenesting behaviors to identify a nest or nesting activity area.
	Second week of April	Sunrise to 12:00 p.m.; 4:00 p.m. to sunset	1	Repeat the above survey in areas not determined to be occupied during the first survey. Attempt to confirm nest locations within nesting activity areas.
	Third week of April	Sunrise to 12:00 p.m.; 4:00 p.m. to sunset	1	Repeat the above survey in areas not determined to be occupied during the first and second survey. In cases where a nest site was not identified within a nesting activity area during the first two surveys, approach the nesting activity area carefully to locate nests. If a nest is not found where there is reasonable certainty of nesting activity, rely on observations of courtship, mating, nest building, and other behaviors to define a nesting area and establish a buffer.
Phase 2 surveys (also required for all construction activities initiated after May 30)	June 10 through July 15	Sunrise to 12:00 p.m.; 4:00 p.m. to sunset	3 surveys spaced at least 3 days apart	Inspect all previously identified nests for activity status. Walk and scan all other suitable nest trees within 0.25 mile of the project boundary for nests not found during the initial survey.

3.C.2.18.2 Nesting Habitat Replacement

The following measures will be implemented to minimize near-term effects on the Swainson's hawk populations that could otherwise result from loss of nesting habitat during the first 10 years of the permit term, before most of the restored riparian natural community has matured. Nesting habitat is limited throughout much of the Plan Area, consisting mainly of intermittent riparian, isolated trees, small groves, tree rows along field borders, roadside trees, and ornamental trees near rural residences. Removal of nest trees and nesting habitat could further reduce this limited resource and reduce or restrict the number of active Swainson's hawks within the Plan Area until restored riparian habitat is sufficiently developed. To account for this potential near-term loss of nesting habitat, the following additional measures will be implemented.

3.C.2.18.2.1 Tree Replacement with Saplings

Planting trees as potential nesting habitat for Swainson's hawk is addressed in *CM7 Riparian Natural Community Restoration* and *CM11 Natural Communities Enhancement and Management*. While those measures address the overall long-term restoration of nesting habitat and the enhancement of BDCP reserves for this species, the following measures specifically address the removal of nest trees or

nesting habitat during construction and provide a mechanism to compensate for this loss in order to minimize the near-term effects on Swainson's hawk populations.

a) At least five trees (5-gallon-container size) will be planted in the reserve system for every tree suitable for Swainson's hawk (20 feet or taller) anticipated to be removed by construction during the near-term period. Of the replacement trees planted, a variety of native tree species will be planted to provide trees with differing growth rates, maturation, and life span.

b) Replacement trees will be planted in the reserve system in areas that support high-value Swainson's hawk foraging habitat. They will be planted in clumps of at least three trees each at appropriate sites within or adjacent to conserved cultivated lands, or may be incorporated into the riparian plantings as a component of the requirement for 5,000 acres of riparian restoration where they are in close proximity to suitable foraging habitat. Replacement trees that are incorporated into the riparian restoration will not be clustered in a single region of the Plan Area, but will be distributed throughout the lands protected as foraging habitat for Swainson's hawk.

c) At least 10% of replacement trees will be planted on lands in the reserve system that are specifically protected as Swainson's hawk foraging habitat acquired as part of the conservation strategy for cultivated lands or the grassland natural community. These plantings will count toward the nesting habitat requirement in Objective SH2.1 (Chapter 3, Section 3.3, *Biological Goals and Objectives*).

d) The survival success of the planted trees described in (a), (b), and (c) above will be monitored for a period of 5 years to assure survival and appropriate growth and development. Plantings will subsequently be monitored every 5 years to verify their continued survival and growth. For every tree lost during the first 5-year time period, a replacement tree will be planted immediately upon the detection of failure. All necessary planting requirements and maintenance (i.e., fertilizing, irrigation) to ensure success will be provided. Trees will be irrigated for a minimum of the first 5 years after planting, and then gradually weaned off the irrigation during a period of approximately 2 years. If larger stock is planted, the number of years of irrigation will be increased accordingly. In addition, 10 years after planting, a survey of the trees will be completed to assure at least 80% establishment success.

3.C.2.18.2.2 Tree Replacement with Mature Trees

To further and more directly minimize the effects of near-term loss of nesting habitat, a program to plant mature trees will be implemented. Planting larger, mature trees, including transplanting trees scheduled for removal, and supplemented with additional saplings, is expected to accelerate the development of potential replacement nesting habitat.

a) In addition to the planting of sapling nest trees as described in item (a) above (Section 3.C.2.18.2.2, *Tree Replacement with Saplings*), five mature native trees (at least 20 feet in height) will be planted for every 125 acres of construction footprint in which more than 50% of suitable nest trees (20 feet or taller) within the 125-acre block are removed. Mature trees can be replaced with either nursery trees or trees scheduled to be removed by construction. To determine the number of replacement trees required, a grid of 125-acre blocks will be placed over each component of project footprint in which trees are to be removed, and the grid will be fixed in a manner that places the most complete squares of the grid in the project footprint (i.e., the grid will be adjusted so that, to the extent possible, entire squares rather than portions of squares will overlap with the project footprint).

b) The mature trees will be planted at a location that otherwise supports suitable habitat conditions for Swainson's hawk. This could be around project facilities (while taking into consideration potential effects of noise and visual disturbance from facility operation), on reserve lands, other existing conservation lands (non-BDCP), or excess DWR land, as long as the Implementation Office controls the property. These trees will be planted as close as biologically feasible to the suitable nest tree affected (e.g., near the newly constructed intake facilities), unless such location

would have low long-term conservation value due to factors such as threat of seasonal flooding or sea level rise, in which case the trees may be planted elsewhere in the reserve system.

c) As with the sapling trees, the mature replacement trees will be monitored and maintained for 5 years to ensure survival and appropriate growth and development. Success will be measured using an 80% survival rate at 5 years after planting. In addition, 15 (5-gallon-container size) trees will be planted at each mature tree replacement site to provide longevity to the nest site. These 15 trees may be part of the trees committed to the project by item (a) included above as long they meet the survival criteria described in item (d) above (Section 3.C.2.18.2.2, *Tree Replacement with Saplings*).

d) To enhance Swainson's hawk reproductive output until the replacement nest trees become suitable for nesting, 100 acres of high-value foraging habitat (alfalfa rotation) will be protected in the near-term[14] for each potential nest site removed (a nest site is defined as a 125-acre block in which more than 50% of nest trees are 20 feet or greater in height) as a result of construction activity during the near-term. This high-value foraging habitat requirement will be in addition to the proposed 1-to-1 acre replacement of Swainson's hawk foraging habitat in the near-term as identified in the BDCP implementation schedule in Chapter 6 (Table 6-2). This requirement could be counted toward Objectives CLNC1.1 and SH1.1 (Chapter 3, Section 3.3, *Biological Goals and Objectives*). The foraging habitat to be protected will be within 6 kilometers of the removed tree within an otherwise suitable foraging landscape and on land not subject to threat of seasonal flooding, construction disturbances, or other conditions that would reduce the foraging value of the land.

e) To reduce temporal impacts resulting from the loss of mature nest trees, the plantings described above will occur prior to or concurrent with the loss of trees.

D.3.3.5 AMM19 California Clapper Rail

AMM19 California Clapper Rail and California Black Rail was split into separate AMMs for California Clapper Rail (AMM19) and California Black Rail (AMM38), and incorporated changes recommended by agency staff.

If construction or restoration activities are necessary during the breeding season, preconstruction surveys for California clapper rail will be conducted where suitable habitat for the species occurs within or adjacent to work areas. Surveys will be initiated sometime between January 15 and February 1. A minimum of four surveys will be conducted (two passive surveys followed by two active surveys). The survey dates will be spaced at least 2 weeks apart and will cover the time period from the date of the first survey through the end of March and mid-April. This will allow the surveys to encompass the time period when the highest frequency of calls is likely to occur. These surveys will involve the following protocol (based on U.S. Fish and Wildlife Service 2015), or other USFWS- and CDFW-approved survey methodologies that may be developed based on new information and evolving science, and will be conducted by biologists with the qualifications stipulated in the USFWS- or CDFW-approved methodologies.

- Survey stations will be established such that the entire marsh is covered by 75- to 100-meter radius circular plots. Listening stations (passive) and call playback (active) survey stations will be established no more than 200-meters apart along roads, trails, and levees that will be affected by covered activities.
- For passive surveys, an observer will be assigned to a listening station for the duration (2 hours) of each survey.
- For active surveys, an observer will be assigned to each survey station for 45 minutes. A total of 3 calls will be conducted at each playback/listening station spaced at 15 minutes apart.

[14] Protection will occur in the near term, but the lands will be protected in perpetuity.

- Surveys will proceed until clapper rail(s) are detected. Once a rail is detected, the project site is considered occupied and at that time, all surveys within the project site will be terminated.
- Sunrise surveys will begin 60 minutes before sunrise and conclude 75 minutes after sunrise (or until presence is detected).
- Sunset surveys will begin 75 minutes before sunset and conclude 60 minutes after sunset (or until presence is detected).
- Surveys will not be conducted when tides are greater than 4.5 National Geodetic Vertical Datum or when sloughs and marshes are more than bankfull.
- California clapper rail vocalizations will be recorded on a data sheet. A GPS receiver and compass will be used to identify survey stations, angles to call locations, and call locations and distances. The call type, location, distance, and time will be recorded on a data sheet.

If California clapper rail is present in the immediate construction area, the following measures will apply during construction activities.

- To avoid the loss of individual California clapper rails, activities within or adjacent to the species' habitat will not occur within 2 hours before or after extreme high tides (6.5 feet or above, as measured at the Golden Gate Bridge), when the marsh plain is inundated. During high tide, protective cover for California clapper rail is sometimes limited, and activities could prevent them from reaching available cover.
- To avoid the loss of individual California clapper rails, activities within or adjacent to tidal marsh areas will be avoided during the rail breeding season (February 1 – August 31), unless surveys are conducted to determine rail locations and territories can be avoided.
- If breeding California clapper rails are determined to be present, activities will not occur within 500 feet of an identified calling center (or a smaller distance if approved by USFWS and CDFW). If the intervening distance is across a major slough channel or across a substantial barrier between the rail calling center and any activity area is greater than 200 feet, it may proceed at that location within the breeding season.
- **Exception:** Inspection, maintenance, research, or nonconstruction monitoring activities may be performed during the California clapper rail breeding season in areas within or adjacent to breeding habitat (within 500 or 200 feet, as specified above) with USFWS and CDFW approval and under the supervision of a qualified, permitted biologist.

D.3.3.6 AMM20 Greater Sandhill Crane

AMM20 Greater Sandhill Crane was extensively revised to modify the scope and provisions of the AMM.

If covered activities are to occur during greater sandhill crane wintering season (September 15 through March 15) in the Greater Sandhill Crane Winter Use Area (Appendix 2.A, Figure 2.A-19-2), the following avoidance and minimization measures will be implemented.

3.C.2.20.1.1 Timing

- Construction will be minimized during the sandhill crane wintering season to the extent practicable in light of project schedule and cost and logistical considerations. For example, construction of some project facilities such as vent shafts may be accelerated so that they occur outside of the crane wintering season. The loudest construction activities, such as pile driving, that need to occur for only limited time periods should be scheduled for periods outside the crane wintering season to the extent practicable.
- To the extent practicable, construction that cannot be completed prior to commencement of the wintering season will be started before September 15 or after March 15, such that no new

sources of noise or other major disturbance that could affect cranes will be introduced after the cranes arrive at their wintering grounds.

3.C.2.20.1.2 Bird Strike Hazard

Performance Standard: No take of greater sandhill crane associated with new facilities

The BDCP will be implemented in a manner that will not result in take of greater sandhill cranes as defined by Section 86 of the California Fish and Game Code (i.e., no mortality) associated with the new facilities. This performance standard will be accomplished by one of, or any combination of, the following:

- Design the transmission line alignment to minimize risk. When locating powerlines, choose specific site locations that are in low risk zones or outside of the Greater Sandhill Crane Winter Use Area.
- Remove, relocate or underground existing lines. Reduce the number of existing lines in risk zones to offset placement of new lines in risk zones. Prioritize elimination or reduction of existing lines and avoidance of new lines in the highest risk zones.
- Underground new lines in high-risk zones of the greater sandhill crane winter use area.
- Use natural gas generators in lieu of transmission lines in high-risk zones of the greater sandhill crane winter use area to provide power for the construction of the water conveyance facilities.
- Install bird strike diverters on existing lines in high-risk zones . Bird diverters will be required on all new lines. Bird strike diverters will be placed on existing lines within the crane use area at a rate of one foot of existing transmission line (complex) for every one foot of project transmission line (complex) constructed, in an area with the same or higher greater sandhill crane strike risk to provide a net benefit to the species. Bird strike diverters will be installed on project and existing transmission lines in a configuration that research indicates will reduce bird strike risk by at least 60% or more. Bird strike diverters placed on new and existing lines will be periodically inspected and replaced as needed until or unless the project or existing line is removed, or are otherwise no longer a strike risk for greater sandhill cranes. The most effective and appropriate diverter for minimizing strikes with greater sandhill crane on the market according to best available science will be selected.
- Manage habitat to shift cultivated land roost site locations away from risk zones created by new transmission lines. This can be accomplished by not flooding past or current roosting sites located in the vicinity of the new transmission line, thereby eliminating the sites' attractiveness as roosting habitat; and establishing new roost site equal or greater in size at new location in a lower risk zone but within 1 mile of the affected site. The relocated cultivated land roost site will be established prior to commencement of the wintering season that occurs prior to construction of new transmission lines. The existing cultivated land roost site will be flooded during the wintering season prior to construction; it will not be flooded during the wintering season that occurs during the year construction begins. A wildlife agency–approved, qualified biologist familiar with crane biology will design the new roost site and direct implementation of the roost site establishment.
- Final transmission line design will be determined in coordination with the wildlife agencies and wildlife agency–approved, qualified biologist familiar with crane biology (as described above), to achieve the performance standard and ensure the measures described herein are incorporated.

Powerline Plan and Analysis

Prior to powerline construction, the wildlife agency-approved, qualified crane biologist familiar with crane biology will coordinate with the Implementation Office to develop a plan for achieving the performance standard (no take of greater sandhill crane associated with the new facilities) using one or a combination of the measures described above. The plan will include an analysis, using the

method described in Attachment 5.J.C, *Analysis of Potential Bird Collisions at Proposed BDCP Powerlines*, of the Draft BDCP to demonstrate that this standard has been met for the final transmission line alignment. The best available science will be used to estimate bird strike reduction associated with powerline diverters installed on existing lines in highest risk zones for the species and to design and implement roost site surveys as described in Section 3.C.2.20.1.6, *Surveys to Inform Avoidance and Minimization*. To ensure greater sandhill crane habitat loss is avoided and minimized to the maximum extent practicable, wildlife agency staff will be involved in discussions with the powerline provider regarding technical constraints on powerline placement and undergrounding. The final powerline plan and analysis will be subject to review and approval by the wildlife agencies prior to its implementation to ensure that birdstrike risk is minimized and take, as defined by Section 86 of the California Fish & Game Code, is avoided. Powerline construction will be implemented consistent with this plan.

Required Measures

Consistent with the performance standard of no take of greater sandhill crane associated with new facilities, the following measures will also be implemented to minimize bird strike hazard. While any combination of the measures described under *Performance Standard*, above, may be implemented to meet the performance standard, all of the following measures are required.

- During the final powerline design process, undergrounding of all new permanent powerlines will be comprehensively evaluated with respect to cost, operational risks, bird strike risks, and other relevant factors.
- Upon approval by the power providers, bird diverters will be installed on all new temporary and permanent powerlines, following Avian Power Line Interaction Committee protocols. These diverters will be maintained for the entire period that the lines are in place. This may contribute toward meeting the performance standard of no take of greater sandhill crane associated with the new facilities (described above).
- All new above-ground powerlines will be at least 100 meters from all crane roost sites[1] . This can be accomplished through alignment design or through crane roost site relocation. For relocation of cultivated land roost sites, both the existing[15] and new roost site will be flooded a year prior to construction; and the existing[3] roost site will not be flooded during the wintering season that occurs during the year construction begins. For relocation of wetland roost sites, the relocated site will be flooded one year prior to construction; and during construction, both roosting sites will be flooded. A wildlife agency–approved, qualified biologist familiar with crane biology will design new roost sites and direct implementation of roost site establishment. Potential sites will be identified and monitored prior to establishment. Relocated roost sites will be maintained until construction is complete in the affected region.
- New[16] permanent powerlines will be placed outside of areas with a bird strike risk index of 1.0 or greater as shown on Figure 2, Appendix 5.J, Attachment 5J.C, *Analysis of Potential Bird Collisions at Proposed BDCP Powerlines*, of the Draft BDCP.
- Use of construction equipment greater than 50 feet in height will be minimized to the extent practicable in light of project schedule and cost and logistical considerations.

See also AMM30 Transmission Line Design and Alignment Guidelines.

---

[15] "Existing" roost habitat is that which is designated by the crane roost model at the time of CM1 plan finalization. The crane roost model will be based on recent survey data as described in Section 3.C.2.20.1.7, *Monitoring to Inform Avoidance and Minimization*.

[16] New powerlines are those that did not previously exist, that is, if a powerline is replaced along the same alignment as one that previously existed, then that is not considered a "new" powerline, but a "replacement" powerline.

3.C.2.20.1.3 Effects on Greater Sandhill Crane Foraging and Roosting Habitat Resulting from CM1 Water Facilities and Operation

The following measures will be implemented to avoid and minimize effects on greater sandhill crane resulting from implementation of the final design of the water conveyance features (*CM1 Water Facilities and Operation*).

Foraging Habitat

- Minimize direct loss of foraging habitat. CM1 final design will minimize pile driving and general construction-related loss of greater sandhill crane foraging habitat to the extent practicable.
- Minimize pile driving and general construction-related combined noise effects on foraging habitat. The Implementation Office will minimize the area of crane foraging habitat to be affected during the day (from 1 hour after sunrise to 1 hour before sunset) by construction noise exceeding 50 dBA L_{eq} (1 hour)[17]. Combined pile driving and general construction-related noise levels will be estimated prior to commencement of construction using the methods described in Attachment 5J.D, *Indirect Effects of Construction of the BDCP Conveyance Facility on Greater Sandhill Crane*, as revised in this Appendix D of the RDEIR/SEIS, incorporating site-specific information related to equipment to be used and existing noise barriers such as levees. Artificial noise barriers may be installed to decrease noise levels at foraging habitat below 50 dBA L_{eq} (1 hour). However, the visual effects of noise barriers on sandhill cranes are unknown; therefore, all other options to reduce noise will be implemented before installing noise barriers in close proximity to crane habitat.
- Enhance foraging habitat to avoid loss of foraging values that could otherwise result from unavoidable noise-related effects. The Implementation Office will enhance 0.1 acre of foraging habitat for each acre of foraging habitat to be indirectly affected within the 50 dBA L_{eq} (1 hour) construction noise contour. The enhanced foraging habitat will be established one crane wintering season (September 1 to March 15) prior to construction and will be maintained until the activities causing the indirect noise effect is completed. The enhanced habitat will consist of corn fields that will not be harvested, and will be managed to maximize food availability to greater sandhill cranes (e.g., corn stalks will be knocked down or mulched to make grain available to foraging cranes). A management plan for the enhanced habitat will be completed prior to establishing the habitat, in coordination with a biologist with at least 5 years of experience managing greater sandhill crane habitat on cultivated lands, or experience directing such management. The enhanced habitat will be located outside the construction-related 50 dBA L_{eq} (1 hour) noise contour and within 1 mile of the affected habitat.

Roosting Habitat

Preconstruction surveys will be conducted for greater sandhill crane temporary and permanent roost sites within 0.75 mile of the construction area boundary. Surveys will be conducted during the winter prior to project implementation, over multiple days within the survey area by a qualified biologist with experience observing the species. Alternatively, roost sites within 0.75 mile of the construction area boundary can be identified by a qualified greater sandhill crane biologist familiar with roost sites in the Plan Area. If a greater sandhill crane roost site is located within 0.75 mile of the construction area boundary, then to the extent practicable, nighttime (1 hour before sunset to 1 hour after sunrise) project activities will be relocated to maintain a 0.75-mile nondisturbance buffer. If this is not practicable, the following measures will be implemented to avoid and minimize effects on roosting greater sandhill cranes.

- Avoid direct construction-related loss of roost sites. Activities will be designed to avoid direct loss of crane roost sites. This can be accomplished by siting activities outside identified crane roost sites or by relocating the roost site if it consists of cultivated lands (roost sites that consist

[17] 50 decibels averaged over a 1-hour period.

of wetlands rather than cultivated lands will not be subject to relocation). A cultivated land roost site can be relocated by not flooding the site where the impact will occur during years when construction will occur and by establishing a new roost site equal or greater in size at a new location away from the disturbance (outside the 50 dBA L_{eq} [1 hour] pile driving and general construction noise contour) but within 1 mile of the affected site. The relocated roost site will be established one year prior to construction activities affecting the original roost site. A qualified biologist familiar with crane biology will design the new roost site and direct implementation of the roost site establishment. Potential sites will be identified and monitored prior to establishment. Relocated roost sites will be maintained until construction is complete in the affected region. Combined pile driving and general construction-related noise levels will be estimated prior to commencement of construction using the methods described in Attachment 5J.D, *Indirect Effects of Construction of the BDCP Conveyance Facility on Greater Sandhill Crane*, as revised in this Appendix D of the RDEIR/SEIS, incorporating site-specific information related to equipment to be used and existing noise barriers such as levees.

- Avoid and minimize pile driving and general construction-related noise effects on roost sites. Activities within 0.75 mile of crane roosting habitat will reduce pile driving and general construction noise during nighttime hours (from 1 hour before sunset to 1 hour after sunrise) such that pile-driving and general construction noise levels do not exceed a combined 50 dBA L_{eq} (1 hour) at the nearest temporary or permanent roosts during periods when the roost sites are available (flooded). This can be accomplished by limiting construction activities that could result in pile-driving and general construction noise levels above 50 dBA L_{eq} (1 hour) at the roost site to day time only (from 1 hour after sunrise to 1 hour before sunset); siting nighttime project activities at a sufficient distance from crane roost sites to ensure that pile-driving and general construction noise levels do not exceed a combined 50 dBA L_{eq} (1 hour) at the roost site; relocating cultivated land or wetland roost sites as described above; and/or installing noise barriers between roost sites within the 50 dBA L_{eq} (1 hour) contour and the pile-driving and general construction noise source areas, such that construction noise levels at the roost site do not exceed 50 dBA L_{eq} (1 hour). The installation of noise barriers will be used only if the first three options cannot be implemented to the extent that noise levels do not exceed 50 dBA L_{eq} (1 hour) at the roost site.

If the roost site to be indirectly affected within the 50 dBA L_{eq} (1 hour) pile-driving and general construction combined noise contour is a wetland site rather than cultivated land, then the existing wetland site will not be removed. A new, cultivated land roost site will be temporarily established at a new location away from the disturbance (outside the 50 dBA L_{eq} (1 hour) noise contour) but within 1 mile of the affected site, at a ratio of 1 acre created for each acre of temporary or permanent roost site within the pile-driving and general construction 50 dBA L_{eq} (1 hour) noise contour. The new roost site will be established prior to commencement of the wintering season that occurs prior to construction of new powerlines affecting the original roost site, and will be maintained until the activities creating the indirect disturbance are completed. A qualified biologist familiar with crane biology will design the new roost site and direct implementation of the roost site establishment.3.C.2.20.1.4 Measures to Avoid and Minimize Potential Effects from Lighting and Visual Disturbance

The Implementation Office will implement the following measures to avoid and minimize potential lighting and visual effects that could result from construction or operation and maintenance.

- Route truck traffic to reduce headlight impacts in roosting habitat.
- Install light barriers to block the line-of-sight between the nearest roosting areas and the primary nighttime construction light source areas.

- Operate portable lights at the lowest allowable wattage and height, while in accordance with the National Cooperative Highway Research Program's *Report 498: Illumination Guidelines for Nighttime Highway Work.*
- Screen all lights and direct them down toward work activities and away from the night sky and nearby roost sites. A biological construction monitor will ensure that lights are properly directed at all times.
- Limit the number of nighttime lights used to the greatest extent practicable in light of worker safety requirements.
- Install a vegetation screen or other noise and visual barrier along the south side of Hood Franklin Road along the length of Stone Lake National Wildlife Refuge's property to reduce disturbance to sandhill cranes. The noise and visual barrier will be a minimum of 5 feet high (above the adjacent elevated road, if applicable) and will provide a continuous surface impenetrable by light. This height may be obtained by installing a temporary structure, such as fencing (e.g., chain link with privacy slats) or a semipermanent structure, such as a concrete barrier (e.g., a roadway median barrier or architectural concrete wall system) retrofitted with an approved visual screen, if necessary, to meet the required height. This barrier will not be installed immediately adjacent to crane foraging habitat, and placement will be coordinated with a qualified crane biologist approved by the wildlife agencies.

3.C.2.20.1.5 Staten Island Performance Standard

Because of the density of greater sandhill cranes wintering on Staten Island and the importance of Staten Island to the existing population of the greater sandhill crane in the Plan Area, the final placement of conveyance facilities and RTM at this site will be minimized to the extent practicable, except where the use of RTM on the island affirmatively contributes to the sustainability of the population. BDCP-related construction will not result in a net decrease in crane use on Staten Island as determined by deriving greater sandhill crane use days for the entire winter period[18]. This standard will be achieved through some combination of the following (and including the above required avoidance and minimization measures for CM1).

- Minimize and/or shift the footprint of activities on Staten Island. The RTM footprint identified on Staten Island is a worst-case scenario. It is expected that the RTM footprint on Staten Island will need to be reduced substantially from shown on the current conveyance facility footprint in order to meet the Staten Island performance standard. Some combination of the following measures will be implemented to achieve this reduction.
    - Stockpile RTM higher than 6 feet to reduce the amount of land affected by RTM stockpiles.
    - Remove RTM from Staten Island periodically during construction to minimize the RTM footprint.
    - Stage the storage and reuse of RTM such that the size of the storage area is minimized at any given time.
    - Reduce RTM storage areas and associated activities during the crane wintering season.

[18] Expected loss of crane use will be estimated by using data on crane use days/acre by habitat type on Staten Island from past studies and future monitoring before construction begins (using averages among available years). These will be used to predict the number of lost crane use days within the footprint of the habitat loss and within the 50 dBA L_{eq} (1 hour) pile-driving and general construction noise contour. Preproject crane surveys will provide additional data on crane use day densities per habitat type to improve the prediction. Use day densities will be used to guide decisions regarding crop habitat needed to be maintained on Staten Island to maintain this performance standard during construction.

  - Prioritize placement of facilities and RTM in areas of low or no crane use. For example, the very northern end of Staten Island is an area of low crane use that would be a high priority for placement of facilities and RTM.

- Minimize noise, lighting, and visual disturbances during construction (See measures described above for CM1).
- Minimize construction activity and RTM storage during the crane wintering season to the extent practicable.
- Supplemental feeding/foraging habitat enhancement. The enhanced habitat will consist of corn fields that will not be harvested, and will be managed to maximize food availability to greater sandhill cranes. A management plan for the enhanced habitat will be completed prior to establishing the habitat, in coordination with a qualified crane biologist (with at least 5 years of experience managing greater sandhill crane habitat on cultivated lands, or experience directing such management). The enhanced habitat will be located outside the construction-related 50 dBA L_{eq} (1 hour) noise contour and within 1 mile of the affected habitat.
- Maintain flooding and irrigation capacity. Stage CM1 activities on Staten Island such that they do not disrupt flooding and irrigation to the extent that greater sandhill crane habitat will be reduced during the crane wintering season.
- In determining any long-term uses of RTM on Staten Island, priority will be given to uses that are consistent with the sustainability of greater sandhill crane habitat on the island. RTM will be moved off the island after short-term use or storage unless a determination is made that long-term use of the RTM on Staten Island will not be detrimental to the crane population on the island.

Prior to construction on Staten Island, the qualified, wildlife agency–approved crane biologist will coordinate with the Implementation Office to develop a strategy for achieving the Staten Island performance standard using a combination of the measures described above, and prepare a plan based on the final construction design on Staten Island that includes all avoidance and minimization measures necessary for achieving the performance standard. This plan will be subject to review and approval by the wildlife agencies prior to its implementation. All avoidance and minimization measures will be in place, consistent with the plan, prior to project construction on Staten Island.

3.C.2.20.1.6 Surveys to Inform Avoidance and Minimization

The modeling method used to inform the placement of diverters on existing lines in high-risk zones of the greater sandhill crane winter use area and to evaluate the acres of foraging and roosting habitat affected by the 50 dB noise contour requires spatially explicit roosting and foraging habitat and population density models. The GIS-based methods used to determine the total effected and compensatory habitat will be performed once, at the time of CM1 plan finalization. The greater sandhill crane roosting and survey data used to evaluate habitat loss, and to identify lands in fulfillment of minimization requirements, at the time of CM1 plan finalization will be no more than two wintering seasons old at the time of the evaluation. This allows for avoidance and minimization requirements to be quantified using up-to-date information. If the Implementing Entity chooses to phase avoidance and minimization quantification along with construction phasing, the roosting and foraging habitat and population data must be updated so that it is never more than five years old. The greater sandhill crane roosting and foraging habitat and population models will be updated using on-the-ground surveys performed by a wildlife agency–approved, qualified biologist familiar with crane biology and experienced with crane population-level survey techniques. The greater sandhill crane foraging habitat model can be updated using agricultural land-use data or a combination of land-use and survey data.

D.3.3.7 AMM21 Tricolored Blackbird

AMM21 Tricolored Blackbird was revised to expand the minimum avoidance buffer from 250 feet to 300 feet.

Prior to implementation of covered activities, a qualified biologist with experience surveying for and observing tricolored blackbird will conduct a preconstruction survey to establish use of marsh habitat by tricolored blackbird colonies. Surveys will be conducted in suitable habitat within 1,300 feet of proposed construction areas. Three surveys will be conducted within 15 days of construction with one of the surveys within 5 days of the start of construction. The CDFW Suisun Marsh Unit tracks tricolored blackbird colonies yearly in Suisun Marsh as part of the UCD/USFWS tricolored blackbird portal project; these records will also be searched. If active tricolored blackbird nesting colonies are identified, minimization requirements and construction monitoring will be required.

Covered activities must avoid active tricolored blackbird nesting colonies and associated habitat during the breeding season (generally March 15–July 31). Avoidance measures will include relocating covered activities away from the nesting colonies and associated habitat to the maximum extent practicable. AMMs will be incorporated into the project design and other portions of the application package prior to submission for coverage under the BDCP.

Projects should be designed to avoid construction activity to the maximum extent practicable up to 1,300 feet, but not less than a minimum of 300 feet, from an active tricolored blackbird nesting colony. This minimum buffer may be reduced in areas with dense forest, buildings, or other habitat features between the construction activities and the active nest colony, or where there is sufficient topographic relief to protect the colony from excessive noise or visual disturbance as determined by a biologist experienced with tricolored blackbird.

Covered activities potentially affecting a nesting colony will be monitored by a qualified biologist to verify that the activity is not disrupting the colony. If it is, the activity will be modified, as practicable, by either delaying construction until the colony abandons the site or until the end of the breeding season, whichever occurs first, temporarily relocating staging areas, or temporarily rerouting access to the construction site. Implementation Office technical staff will coordinate with the fish and wildlife agencies and evaluate exceptions to the minimum nondisturbance buffer distance on a case-by-case basis.

D.3.3.8 AMM26 Salt Marsh Harvest Mouse and Suisun Shrew

AMM26 Salt Marsh Harvest Mouse and Suisun Shrew was revised to reflect the outcomes of discussions with the fish and wildlife agencies.

Where suitable salt marsh harvest mouse or Suisun shrew habitat has been identified within a tidal restoration work area or within 100 feet of a tidal restoration work area where ground-disturbing activities will occur (e.g., at a levee breach or grading location) a CDFW- and USFWS-approved biologist will conduct pre-construction surveys for the mouse prior to ground disturbance. If a mouse is discovered, tidal restoration activities near the mouse will cease until wildlife staff can be contacted and a relocation plan can be developed). Prior to tidal restoration ground-disturbing activities, vegetation will first be removed with nonmechanized hand tools (e.g., goat or sheep grazing, or in limited cases where the biological monitor can confirm that there is no risk of harming salt marsh harvest mouse or Suisun shrew, hoes, rakes, and shovels may be used) to allow salt marsh harvest mouse and Suisun shrew to passively move out of the location. Vegetation must be cleared to bare ground and removed from the work area including roads, work area, etc. The upper six inches of soil excavated within salt marsh harvest mouse habitat will be stockpiled and replaced on top of backfilled material. Vegetation will be removed under supervision of a CDFW- and USFWS-approved biological monitor familiar with salt marsh harvest mouse and Suisun shrew. Vegetation removal will start at the edge farthest from the salt marsh and work its way towards the salt marsh. This method of removal provides cover for salt marsh harvest mouse and Suisun shrew and allows them to move towards the salt marsh as vegetation is being removed.

Temporary exclusion fencing will be placed around a defined tidal restoration work area before construction activities start and immediately after vegetation removal. The fence should be made of material that does allow a salt marsh harvest mouse to pass through and should be buried to a depth of 2 inches so that mice cannot crawl under the fence. Supports for the fence must be placed on the inside of the exclusion area. Prior to the start of daily activities during initial ground disturbance, the CDFW- and USFWS-approved biologist will inspect the salt marsh harvest mouse-proof boundary for holes or rips. The work area will also be inspected to ensure no mice are trapped inside. Any mice found along or outside the fence will be closely monitored until they move away from the construction site. Tidal restoration work will be scheduled to avoid extreme high tides (6.5 feet or above, as measured at the Golden Gate Bridge) to allow for salt marsh harvest mouse and Suisun shrew to more easily move to higher grounds.

The CDFW- and USFWS-approved biologist with previous salt marsh harvest mouse experience will be on site during construction activities related to tidal restoration in suitable mouse habitat. The biologist will document compliance with the project permit conditions and avoidance and conservation measures. The approved biologist has the authority to stop tidal restoration activities if any of the requirements associated with these measures is not being fulfilled. If the CDFW- and USFWS-approved biologist requests work stoppage because of take of any listed species, CDFW and USFWS staff will be notified within one day by e-mail or telephone.

D.3.3.9 AMM27 Selenium Management

The previous version of *AMM27 Selenium Management* was deleted and the following new AMM for selenium was developed in collaboration with fish and wildlife and water quality agency staff.

Under *AMM27 Selenium Management* the Implementation Office will minimize conditions resulting from BDCP actions that could potentially promote mobilization of selenium into the food chain. Specifically, this measure will promote the following actions:

- Evaluation of the potential for BDCP actions to increase selenium bioavailability for identified higher risk geographic areas of the Plan Area
- Implementation of site selection, design and adaptive management strategies to minimize increases in selenium in the aquatic food chain
- Implementation of post-restoration programs to monitor for possible increases in selenium due to BDCP actions

For descriptions of the current condition of selenium in the Plan Area, see Appendix 5D, *Contaminants*; Chapter 2, *Existing Ecological Conditions*; and Section 3.3, *Biological Goals and Objectives*.

3.C.2.27.1 Problem Statement

Selenium is a naturally occurring element in Delta sediments, soil, and adjacent mountains. However, in some areas it has been concentrated and mobilized, mainly by recirculation of irrigation water through selenium-containing soils during agricultural operations, especially in the San Joaquin Valley. Historically the San Joaquin River has been the primary contributor of selenium to the Delta.

This AMM addresses mechanisms related to BDCP actions that could result in increased exposure of covered species to selenium, as described below.

- *Water Operations* could result in an increase in the ratio of the contributions to the Delta from San Joaquin River relative to the Sacramento River, leading to overall increased selenium loading to the Delta, and specifically the South Delta
- *Restoration actions* could result in mobilization of selenium, depending on the amount of selenium in the newly inundated sediments, the length of inundation (residence time), and

whether sufficient time allows the selenium to cycle through the aquatic system into the food chain.

Selenium is more bioavailable in an aquatic system compared to upland locations, and inundation of ROAs could mobilize selenium sequestered in soils, and increase exposure of covered species. In aquatic systems, selenium is most mobile in chemically reducing conditions. Such conditions are maximized in areas of slow moving water, longer water residence times and low flushing rates (Presser and Luoma 2006; Lemly 1998). The longer residence times also allow the selenium to move up the food chain. Bioaccumulation is much higher for benthic-based food chains than for pelagic-based. Sessile filter feeders can bioaccumulate and pass up to higher trophic levels hundreds of times the waterborne concentration of selenium. However, plankton excrete most of the selenium they consume and it is not bioaccumulated and passed through the food chain (Stewart et al. 2004)

3.C.2.27.2 Implementation

CM1 Water Operations

The Implementation Office will maintain a selenium monitoring program in conjunction with ongoing state and federal led monitoring programs. Before implementation of *Water Operations,* the Implementation Office will prepare a comprehensive Selenium Monitoring Program. This program will include reporting on a yearly basis, at a minimum to state and federal regulators, as well as dissemination for public use on the BDCP Implementation Office website. The monitoring program will also cover identified data needs to monitoring restoration actions.

Restoration

For each restoration project under CM4 *Tidal Natural Communities Restoration*, a project-specific selenium management evaluation (or plan, as needed) will be developed to evaluate the likelihood that BDCP actions would result in increased selenium entering the foodweb. The plan would specify measures to minimize the conditions known to support mobilization of selenium, and monitoring programs, if required. Each project-specific evaluation will include the following components:

1. A brief review of available information to determine the likelihood that elevated levels of selenium and supportive biogeochemical conditions are present; projects within the South Delta and Suisun Marsh would likely be candidates
2. A brief review of predicted changes in water residence time and increasing reducing conditions at the project site that could promote mobilization of selenium into fish and invertebrates
3. Based on results of Steps 1 and 2 above, a determination if pre-construction sampling for characterization of selenium concentrations is warranted to determine if selenium is elevated under pre-restoration conditions
4. Development and implementation of a project-specific plan for conducting sampling for pre-restoration characterization, if warranted
5. Re-evaluation of the likelihood that the project could result in selenium mobilization, and recommendations for restoration design elements and post-construction monitoring to address those risks

Design Elements to Minimize Selenium Mobilization

Under this AMM, the Implementation Office will evaluate site-specific restoration conditions and design elements that could minimize conditions conducive to increases of bioavailable selenium in restored areas. The design elements will be integrated into site-specific restoration designs based on site conditions, community type (tidal marsh, nontidal marsh, floodplain), and potential organic forms of selenium in water. The overall ecosystem restoration objectives will be considered throughout the process so that any mitigation does not interfere with these objectives.

Currently, there are no proven methods for mitigating selenium mobilization at restoration sites, and current research results will be consulted when implementing this program. Given our current understanding of selenium biogeochemistry, the design minimization measures will be focused on providing oxidizing conditions, minimizing residence times and maximizing flows.

One approach may be to limit the concentration of organics in the top layers of sediment and also within the water column. However, removal of organics may often be counter to the intent of the restoration project and would need to be considered within the larger context of objectives. Increased flows may also be an attractive option to limit selenium mobilization.

Adaptive Management

Adaptive management will be implemented when post-restoration monitoring results indicate that BDCP actions have resulted in increased bioavailability of selenium. The action levels for adaptive management will be identified in the Selenium Monitoring Plan.

3.C.2.27.3 Schedule

AMM27 provides specific tidal natural communities restoration design elements to reduce the potential for bioaccumulation of selenium and its bioavailability in tidal habitats. Consequently, this mitigation would be implemented as part of the tidal natural communities restoration design schedule.

3.C.2.27.4 Oversight and Coordination

The Implementation Office will identify a qualified specialist in selenium cycling and biological effects who will oversee all aspects of implementing AMM27. The appointed selenium specialist will review and approve all conclusions and recommendations generated from this program, and will develop a Quality Assurance/Quality Control program to cover all sampling, analysis and reporting under the program. The specialist will also be responsible for integrating new, relevant information generated by research over the course of this program.

3.C.2.27.5 Timing and Phasing

The selenium monitoring program to track potential changes to selenium concentrations will be developed prior to implementation of water operations under CM1.

D.3.3.10 AMM37 Recreation

AMM37 Recreation was revised to include a measure for adding signage for boaters to slow down when passing preserves with marsh habitat.

The following avoidance and minimization measures will be implemented for recreational use within the reserve system. For additional conditions related to recreational use, see *CM11 Natural Communities Enhancement and Management* (Chapter 3, Section 3.4, *Conservation Measures*). Rare exceptions to the measures listed below will be considered and approved by the Implementation Office and the fish and wildlife agencies on a case-by-case basis. Exceptions will be approved only if they are consistent with the biological goals and objectives. Any exceptions will be clearly identified in the recreation plan described in CM11.

3.C.2.37.1 General Recreation-Related Avoidance and Minimization

The following measures are related to construction of trails and other recreational facilities.

- Trails will be sited and designed with the smallest footprint necessary to cross through the instream area. Trails will be designed to avoid any potential for future erosion. New trails that

follow stream courses will be sited outside the riparian corridor. Trails that follow stream courses will have designated stream access points for fishing if allowed.

- Construction of trails and other recreation amenities in riparian areas will be limited to outside the breeding season for nesting birds.
- The recreational facility will be designed to avoid the removal of riparian vegetation or wetlands.
- The number and length of trails that parallel the edge of the riparian forest and tidal marsh will be limited unless located sufficiently away from those communities to minimize disturbance and allow use of open habitats by edge-dependent species. When adjacent to riparian or tidal marsh communities, trails will be on the top of a levee or behind the top of bank except where topographic, resource management, or other constraints or management objectives make this not feasible or undesirable.
- New trails in vernal pool or alkali seasonal wetland complexes and grasslands with stock ponds will be sited at least 250 feet from wetland features, or may be sited closer based on the site's microtopography to ensure the trail does not adversely affect the local watershed surrounding a wetland feature. Existing trails may be used in the vicinity of vernal pools and alkali seasonal wetland features provided they are maintained to prevent erosion and do not encroach into the wetland features.
- Existing access routes and levee roads will be used, if available, to minimize impacts of construction in special-status species habitats and riparian zones.
- Trails in areas of moderate or difficult terrain and adjacent to a riparian zone will be composed of natural materials or will be designed (e.g., a bridge or boardwalk) to minimize disturbance and need for drainage structures, and to protect water quality.

The following measures are related to siting recreation facilities in relation to biological resources.

- Recreational uses in the reserve system will be designed to minimize impacts on biological resources.
- Recreation will only be allowed where it is compatible with the biological goals and objectives.
- Recreational use and impacts will be monitored by the Implementation Office to ensure that uses do not substantially and adversely affect covered species. If any use is found to have substantial adverse effects on covered species, that use will be discontinued until adjustments in the use can be made to reduce or eliminate impacts.
- Allowable recreational uses will be controlled and restricted by area and time to minimize impacts on natural communities and covered species and to ensure that the biological goals and objectives. For example, trails will be closed during and immediately following heavy rains and annually winterized to minimize erosion and sedimentation.
- Activities will be allowed in keeping with the ecological needs of the given habitat. Any off-trail activities and other active recreation not listed as allowed in CM11 (e.g., outdoor sports, geocaching), unless otherwise authorized by the Implementation Office, are prohibited. Recreational uses will be allowed only during daylight hours and designated times of the year (i.e., limited seasonal closures to protect sensitive covered species; see below for specific examples) unless authorized through a use permit (i.e., backpacking). Exceptions may be made

for educational groups and events that are guided by an Implementation Office staff person or docent approved by the Implementation Office.

- New staging areas will be developed to the extent feasible in areas within reserves that are already disturbed and not suitable for habitat restoration, and that do not contribute to the biological goals and objectives. Sites at the edges of reserves will be chosen over sites on the interior of reserves.
- No motorized vehicles will be allowed in reserves, except on designated recreational access roads and for use by the reserve manager staff or with the prior approval of the reserve manager (e.g., contractors implementing BDCP actions such as habitat restoration and monitoring, grazing tenants, fire-suppression personnel, and maintenance contractors). For reserves under conservation easements, vehicle use will be allowed as part of the regular use of the land (e.g., agricultural operations, permanent residents, utilities, police and fire departments, other easement holders), as specified in the easement.
- When compatible with the biological goals and objectives, dogs may be allowed during daylight hours in designated reserves or in designated areas of reserves, but only on leash. Leash law restrictions will be strictly enforced by reserve managers and staff because of the potential impact of dogs on covered species such as San Joaquin kit fox, western burrowing owl, California red-legged frog, and California tiger salamander. Leash enforcement may include citations and fines. Dogs used for herding purposes by grazing lessees or for hunting must be under verbal control and have proof of vaccination.
- Picnic areas will be operated during daylight hours only. No irrigated turf or landscaping will be allowed in picnic areas. To the extent feasible, picnic areas will be located on the perimeter of reserves and will be sited in already disturbed areas. No private vehicles will be allowed in picnic areas, unless the picnic area is at a staging area and except for limited special events approved by the Implementation Office. Maintenance and emergency vehicles will be permitted access to picnic areas.
- Backpack camps will be limited to use by no more than 25 people at each site. In coordination with the reserve manager, the Implementation Office will monitor use and maintenance of backpack camps and may implement a reservation and permitting process for use of backpack camps.
- Public collecting of native species will be prohibited within reserves.
- Introduction of domestic or feral animals, including cats, ducks, fish, reptiles, and any exotic nonnaturalized species, is prohibited within the reserves to prevent interference with and mortality of native species, except by the reserve manager for management purposes (e.g., livestock for grazing or dogs for livestock control or protection).
- Recreational uses will be controlled using a variety of techniques including fences, gates, clearly signed trails, educational kiosks, trail maps and brochures, interpretive programs, and patrol by land management staff.
- Construction of recreational facilities within reserves will be limited to those structures necessary to directly support the authorized recreational use of the reserve. Existing facilities will be used where possible. Facilities that support recreation and that may be compatible with the reserve include parking lots (e.g., small gravel or paved lots), trails (unpaved or paved as required by law), educational and informational kiosks, up to one visitor center located in a

disturbed or nonsensitive area, and restroom facilities located and designed to have minimal impacts on habitat. Playgrounds, irrigated turf, off-highway vehicle trails, and other facilities that are incompatible with the biological goals and objectives will not be constructed.

- Signs and informational kiosks will be installed to inform recreational users of the sensitivity of the resources in the reserve, the need to stay on designated trails, and the danger to biological resources of introducing wildlife or plants into the reserve.
- When compatible with the biological goals and objectives, recreation plans for reserves adjacent to existing conservation lands (non-BDCP) will try to ensure consistency in recreational uses across open-space boundaries to minimize confusion for the public. Reserves adjacent to existing conservation lands (non-BDCP) with different recreational uses will provide clear signage to explain these differences to users that cross boundary lines. The Implementation Office will be responsible for securing and signing reserve boundaries.

3.C.2.37.2 Measures Specific to Natural Communities and Covered Species

3.C.2.37.2.1 Grassland, Alkali Seasonal Wetland Complex, and Vernal Pool Complex Natural Communities

The following measures will be implemented to avoid and minimize effects on covered species in the grassland, alkali seasonal wetland complex, and vernal pool complex natural communities.

- **San Joaquin kit fox.** New trails will be prohibited within 250 feet of active kit fox dens. Trails will be closed within 250 feet of active natal/pupping dens until young have vacated, and within 50 feet of other active dens. No dogs will be allowed on properties with active kit fox populations. Rodent control will be prohibited even on grazed or equestrian-access areas with kit fox populations.
- **Western burrowing owl.** New trails will be prohibited within 250 feet of active western burrowing owl nests. If an owl pair nests within 250 feet of an active trail, Implementation Office staff will consult with the fish and wildlife agencies to determine the appropriate action to take. Actions may include prohibiting trail use until young have fledged and are no longer dependent on the nest. Leash laws will be enforced. Rodent control will be prohibited even on grazed or equestrian-access areas with burrowing owl populations, except where necessary to protect important infrastructure.
- **California red-legged frog, California tiger salamander.** New trails will be prohibited within 100 feet of wetlands and streams that provide suitable habitat for covered amphibians, unless topography or other landscape characteristics shield these trails from the covered species habitat or a lack of effect of the trail on the species can be otherwise demonstrated.
- **Plants (brittlescale, Carquinez goldenbush, delta button celery, heartscale, San Joaquin spearscale).** New trails will avoid populations of these species. Trails will be closed if they would potentially affect populations.
- **Vernal pool and alkali seasonal wetland crustaceans and plants.** No new trail construction will be allowed in vernal pool or alkali seasonal wetland features.

3.C.2.37.2.2 Riparian Natural Community

The following measures will be implemented to avoid and minimize effects on covered species in the riparian natural community, in addition to the general measures related to riparian areas described in Section 3.C.2.1.37.1.

- **Least Bell's vireo, yellow-breasted chat, western yellow-billed cuckoo**. Construction in and near riparian areas will be limited to outside of the breeding season.
- **Swainson's hawk, white-tailed kite.** Construction in and near riparian areas will be limited to outside of the breeding season. During breeding season, trails will be closed within 600 feet of active nests.
- Plants (delta mudwort, delta button celery, Delta tule pea, Mason's lilaeopsis, side-flowering skullcap, slough thistle, Suisun marsh aster). New trails will avoid populations of these species. Trails will be closed if they would potentially affect populations. Fishing areas will be designated to focus public use along waterways.

3.C.2.37.2.3 Cultivated Lands

The following measures will be implemented to avoid and minimize effects on covered species on cultivated lands.

- **Swainson's hawk.** Construction within 600 feet of potential nest trees will be limited to outside of the breeding season. During the breeding season, trails will be closed within 600 feet of active nests.
- **Greater sandhill crane roost sites.** Construction will be limited to spring and summer (outside of the crane wintering season). No hunting will be allowed at sites with temporary or permanent crane roosts. Where feasible, no fall or winter hunting will be allowed on adjacent fields. Recreation on sites with crane roosts will be limited to public roadways and overlook areas. No pets will be allowed onsite.

3.C.2.37.2.4 Managed Wetlands

The following measures will be implemented to avoid and minimize effects on covered species in the managed wetland natural community, in addition to the general measures related to wetlands described in Section 3.C.2.1.37.1.

- **Greater sandhill crane (on sites within Greater Sandhill Crane Winter Use Area where wetlands are managed specifically for crane)**. Construction will be limited to spring and summer (outside of the wintering season). No hunting will be allowed at sites with temporary or permanent crane roosts. Where feasible, no fall or winter hunting will be allowed on adjacent fields. Recreation on sites with crane roosts will be limited to public roadways and overlook areas. No pets will be allowed onsite.
- **California black rail, California clapper rail.** Construction in and near suitable habitat will be limited to outside of the breeding season. Trails will be limited to levees. No pets will be allowed onsite during the breeding season and leash laws will be enforced outside of the breeding season (excluding hunting activities).
- **Salt marsh harvest mouse.** Trails will be limited to levees. Leash laws will be enforced (excluding hunting activities).

3.C.2.37.2.5 Tidal Brackish Emergent Wetlands and Tidal Freshwater Emergent Wetland Natural Communities

The following measures will be implemented to avoid and minimize effects on covered species in the tidal brackish emergent wetland and tidal freshwater emergent wetland natural communities, in addition to the general measures related to wetlands described in Section 3.C.2.1.37.1.

- **California black rail, California clapper rail.** Construction in and near suitable habitat will be limited to outside of the breeding season. Trails will be limited to levees and upland areas. No pets will be allowed onsite during the breeding season, and leash laws will be enforced outside of the breeding season (excluding hunting activities).
- **Suisun song sparrow.** Trails will be limited to levees or upland areas. No pets will be allowed onsite during the breeding season, and leash laws will enforced outside of the breeding season (excluding hunting activities).
- **Salt marsh harvest mouse.** Trails will be limited to levees or upland areas. No pets will be allowed onsite during the breeding season, and leash laws will be enforced outside of the breeding season (excluding hunting activities).
- **Plants (delta mudwort, Delta tule pea, Mason's lilaeopsis, soft bird's-beak, Suisun marsh aster, Suisun thistle).** New trails will avoid populations of these species. Trails will be closed if they would potentially affect populations. Fishing areas along sloughs will be designated to focus public use along waterways.
- **All tidal species**. Signs will be added adjacent to tidal preserves asking boaters to slow down when passing to minimize the effects of noise and wakes on species that utilize the marsh edge.

3.C.2.37.2.6 Nontidal Perennial Aquatic and Nontidal Freshwater Emergent Wetland Natural Communities Natural Communities

The following measures will be implemented to avoid and minimize effects on covered species in the nontidal perennial aquatic and nontidal freshwater emergent wetland natural communities, in addition to the general measures related to wetlands described in Section 3.C.2.1.37.1.

- **Tricolored blackbird.** New trails will be prohibited within 100 feet of wetlands that provide suitable habitat for breeding tricolored blackbirds, unless topography or other landscape characteristics shield these trails from the habitat or a lack of effect of the trail on the species can be otherwise demonstrated. Leash laws will be enforced. Trails will be closed within 250 feet of active nesting colonies until it can be demonstrated that the nesting cycle has completed.
- **Giant garter snake.** New trails will be prohibited within 100 feet of nontidal wetlands that are restored for giant garter snake, unless topography or other landscape characteristics shield these trails from the habitat or a lack of effect of the trail on the species can be otherwise demonstrated. Leash laws will be enforced. Rodent control will be prohibited on adjacent grassland uplands, except where necessary to protect important infrastructure.

D.3.3.11 AMM 38 California Black Rail

AMM19 California Clapper Rail and California Black Rail was split into separate AMMs for California Clapper Rail (AMM19) and California Black Rail (AMM38), and incorporated changes recommended by agency staff.

Preconstruction surveys for California black rail will be conducted where potentially suitable habitat for this species occurs within 500 feet of work areas. Potentially suitable habitat includes tidal and non-tidal seasonal or perennial wetlands at least 2 acres in size with any kind of vegetation types consistent with black rail use in the Delta over 10 inches high, whether or not the patch in question was mapped as modeled habitat. Surveys will be initiated sometime between January 15 and February 1. A minimum of four surveys will be conducted. The survey dates will be spaced at least 2 to 3 weeks apart and will be scheduled so that the last survey is conducted no more than two weeks before April 15. This will allow the surveys to encompass the time period when the highest frequency of calls is likely to occur. These surveys will involve the following protocols (based on Evens et al. 1991), or other CDFW-approved survey methodologies that may be developed using new information and best-available science, and will be conducted by biologists with the qualifications stipulated in the CDFW-approved methodologies.

- Listening stations will be established at 100-meter intervals throughout potential black rail habitat that will be affected by covered activities. Listening stations will be placed along roads, trails, and levees to avoid trampling.
- California black rail vocalization recordings will be played at each station, and playing will cease immediately once a response is detected.
- Each listening station will be occupied for 6 minutes, including 1 minute of passive listening, 1 minute of "grr" calls followed by 30 seconds of "ki-ki-krrr" calls, then followed by another 3.5 minutes of passive listening.
- Each survey will include a survey at sunrise and a survey at sunset.
- Sunrise surveys will begin 60 minutes before sunrise and conclude 75 minutes after sunrise (or until presence is detected).
- Sunset surveys will begin 2 hours before sunset and conclude 60 minutes after sunset (or until presence is detected).
- Surveys will not be conducted when tides are greater than National Geodetic Vertical Datum or when sloughs and marshes are more than bankfull.
- California black rail vocalizations will be recorded on a data sheet. A GPS receiver and compass will be used to identify surveys stations, angles to call locations, and call locations and distances. The call type, location, distance from listening station, and time will be recorded on a data sheet.

If California black rail is present in the immediate construction area, the following measures will apply during construction activities.

- To avoid the loss of individual California black rails, activities within 500 feet of potential habitat will not occur within 2 hours before or after extreme high tides (6.5 feet or above, as measured at the Golden Gate Bridge). During high tide, protective cover for California black rail is sometimes limited, and activities could prevent them from reaching available cover.
- To avoid the loss of individual California black rails, activities within 500 feet of tidal marsh areas and managed wetlands will be avoided during the rail breeding season (February 1 – August 31), unless surveys are conducted to determine that no rails, are present within the 500 ft buffer.
- If breeding California black rail is determined to be present, activities will not occur within 500 feet of an identified calling center (or a smaller distance if approved by CDFW). If the intervening distance between the rail calling center and any activity area is greater than 200 feet and across a major slough channel or substantial barrier (e.g., constructed noise barrier) it may proceed at that location within the breeding season.
- If California black rail are determined to be present in habitat that must be disturbed, vegetation will be removed during the non-breeding season (September 1 – January 31) to encourage them to leave the area. Vegetation removal will be completed carefully using hand tools or vegetation

removal equipment that is approved by a CDFW-approved biologist. The biologist will search vegetation immediately in front of the removal equipment, and will stop removal if rails are detected. Vegetation removal will resume when the rail leaves the area.

- If construction activities require removal of potential California black rail habitat, whether or not rails have been detected there, vegetation will be removed during the non-breeding season (September 1 – January 31). Vegetation removal will be completed carefully using hand tools or vegetation removal equipment that is approved by a CDFW-approved biologist. The biologist will search vegetation immediately in front of the removal equipment, and will stop removal if rails are detected. Vegetation removal will resume when the rail leaves the area.
- **Exception**: Inspection, maintenance, research, or non-construction monitoring activities may be performed during the California black rail breeding season (February 1 – August 31) in areas within or adjacent to breeding habitat (within 500 feet) with CDFW approval and under the supervision of permitted CDFW- approved biologist.
- If the construction footprint is within 500 feet of a known calling center, noise reduction structures such as temporary noise reducing walls, will be installed at the edge of construction footprint, as determined by an on-site CDFW-approved biologist. Noise-causing construction will begin during the non-breeding season (September 1 – January 31) so that rails can acclimate to noise and activity prior to initiating nests.

D.3.3.12 AMM39 White-Tailed Kite

AMM18 Swainson's Hawk and White-Tailed Kite was split into separate AMMs for Swainson's hawk (AMM18) and white-tailed kite (AMM39), and incorporated changes recommended by agency staff.

Preconstruction Surveys

Preconstruction surveys will be conducted to identify the presence of active nest sites of tree nesting raptors within 0.25 mile of project sites, by a CDFW-approved biologist with experience identifying white-tailed kite nests. Surveys of the construction sites and all staging and storage areas, transportation routes, work areas, and soil stockpile areas will be conducted within 30 days prior to construction to ensure nesting activity is documented prior to the onset of construction activity during the nesting season. White-tailed kites nest in the Plan Area between approximately March 15 and September 15. While many nest sites are traditionally used for multiple years, new nest sites can be established in any year. Therefore, construction activity that is planned after March 15 of any year will require surveys during the year of the construction. If construction is planned before March 15 of any year, surveys will be conducted the year immediately prior to the year of construction. If construction is planned before March 15 of any year and subject to prior-year surveys, but is later postponed to after March 15, surveys will also be conducted during the year of construction.

Construction will be restricted to the greatest extent possible during the nesting season where nest sites occur within 0.25 miles of construction activities and suitable buffering between the work site and the nest site does not exist, as determined by a CDFW-approved biologist. Surveys for white-tailed kite nests and nesting activity will follow a protocol approved by CDFW. If active nests are found or nesting activity is identified within 0.25 miles of construction activities appropriate avoidance and minimization measures will be implemented as described below and in consultation with CDFW. Results of the surveys will be documented and submitted to CDFW no more than 5 days prior to beginning project activities.

The CDFW-approved biologist will conduct a second survey of potential nesting trees and active nests, and monitor white-tailed kite nests no more than 72 hours prior to construction. If no nesting activity is found, then construction can proceed with no restrictions.

Where construction activities within 0.25 miles of an active nest cannot feasibly be avoided, construction will be initiated prior to egg-laying to the extent possible. If eggs and or young are

present in the nest, work will be restricted until a CDFW-approved biologist determines that white-tailed kites have acclimated to disturbance and exhibit normal nesting behavior.

A 650-foot-radius non-disturbance buffer will be established around each active white-tailed kite nest site. No entry of any kind related to the construction activity will be allowed in the buffer while a nest site is occupied by white-tailed kite during the breeding season. The buffer size may be modified based on the field examination and determination by the CDFW-approved biologist of conditions that may minimize disturbance effects, including line-of-sight, topography, land use, type of disturbance, existing ambient noise and disturbance levels, and other relevant factors, as authorized by CDFW. The buffer will be clearly delineated with fencing or other conspicuous marking. Active nests will be monitored to track progress of nesting activities. Entry into the buffer will be granted when the CDFW-approved biologist determines that the young have fledged and are capable of independent survival or the nest has failed and the nest site is no longer active.

Nest trees will not be removed during the breeding season unless avoiding removal is infeasible and the nest is not active. If nest tree removal is necessary, tree removal will occur only during the nonbreeding season (September 15 – February 28). CDFW authorization must be obtained with the tree removal period specified. The tree replacement protocol described below will be followed.

All personnel will remain out of the line of sight of the nest during breaks.

Where it is infeasible to avoid construction within 0.25 mile of an active white-tailed kite nest identified in preconstruction surveys, at a minimum the following measures will be implemented as part of a nesting bird monitoring and management plan that will be approved by CDFW. The final plan may include additional measures that are specific to site conditions.

- Five days and three days prior to the initiation of construction at any site where a nest is within 650 feet of construction, the designated Biological Monitor will observe the subject nest(s) for at least 1 hour and until normal nesting behavior can be determined. Nest status will be determined and normal nesting behaviors observed, which may be used to compare to the nesting activities once construction begins. The results of preconstruction monitoring will be reported to CDFW within 24 hours of each survey.
- Where pre-project surveys have identified an active white-tailed kite nest within 150 feet of construction, construction must be initiated prior to the initiation of nesting activity or after young have hatched. The designated Biological Monitor will monitor the nesting pair during all construction hours, and construction hours will be limited to between 0800 and 1700.
- Where pre-project surveys have identified an active white-tailed kite nest between 150 to 330 feet from construction, the Biological Monitor will observe the nest for at least 4 hours per construction day to ensure the white-tailed kites demonstrate normal nesting behavior. Construction hours will be limited to between 0800 and 1700.
- Where pre-project surveys have identified an active white-tailed kite nest between 330 to 650 feet from construction, the Biological Monitor will observe the nest for at least 2 hours per construction day to ensure the white-tailed kites demonstrate normal nesting behavior.
- Where pre-project surveys have identified an active white-tailed kite nest between 650 to 1,300 feet from construction, the Biological Monitor will observe the nest for at least 3 days per construction week to ensure the white-tailed kites demonstrate normal nesting behavior and to check the status of the nest.

If during construction monitoring, the Biological Monitor determines that a nesting white-tailed kite within 650 feet of construction is disturbed by construction activities, to the point where reproductive failure could occur, the biologist will have the authority to immediately stop project activity and work will cease. The biological monitor will have the authority to order the cessation of all project activities if white-tailed kite exhibits distress and/or abnormal nesting behavior (e.g., swooping/stooping, excessive vocalization [distress calls], agitation, failure to remain on nest, failure to deliver prey items for an extended time period, failure to maintain nest) that may cause reproductive failure (nest abandonment and loss of eggs and/or young) as a result of project

activities. Project activities will not start again until the biologist has consulted with CDFW, and both the biologist and CDFW confirm that the white-tailed kite behavior has normalized.

During construction or ongoing operation and maintenance activities, physical contact with an active nest tree is prohibited from the time of egg laying to fledging, unless approved by CDFW. Construction personnel outside of vehicles must remain at least 650 feet, or the length of a buffer approved by CDFW, from the nest tree.

Nesting Habitat Replacement

The following measures will be implemented to minimize near-term effects on the white-tailed kite populations that could otherwise result from loss of nesting habitat during the first 10 years of the permit term, before most of the restored riparian natural community has matured. Nesting habitat is limited throughout much of the Plan Area, consisting mainly of intermittent riparian, isolated trees, small groves, tree rows along field borders, roadside trees, and ornamental trees near rural residences. Removal of nest trees and nesting habitat could further reduce this limited resource and reduce or restrict the number of active white-tailed kites within the Plan Area until restored riparian habitat is sufficiently developed. To account for this potential near-term loss of nesting habitat, the following additional measures will be implemented.

Tree Replacement with Saplings

Planting trees as potential nesting habitat for white-tailed kite is addressed in *CM7 Riparian Natural Community Restoration* and *CM11 Natural Communities Enhancement and Management*. While those measures address the overall long-term restoration of nesting habitat and the enhancement of BDCP reserves for these species, the following measures specifically address the removal of nest trees or nesting habitat during construction and provide a mechanism to compensate for this loss in order to minimize the near-term effects on white-tailed kite populations.

- At least five trees (5-gallon-container size) will be planted in the reserve system for every tree suitable for white-tailed kite nesting (20 feet or taller) anticipated to be removed by construction during the near-term period. Of the replacement trees planted, a variety of native tree species will be planted to provide trees with differing growth rates, maturation, and life span.
- Replacement trees will be planted in the reserve system in areas that support high-value white-tailed kite foraging habitat. They will be planted in clumps of at least three trees each at appropriate sites within or adjacent to conserved cultivated lands, or may be incorporated into the riparian plantings as a component of the requirement for 5,000 acres of riparian restoration where they are in close proximity to suitable foraging habitat. Replacement trees that are incorporated into the riparian restoration will not be clustered in a single region of the Plan Area, but will be distributed throughout the lands protected as foraging habitat for white-tailed kite.
- At least 10% of replacement trees will be planted on lands in the reserve system that are specifically protected as white-tailed kite foraging habitat acquired as part of the conservation strategy for cultivated lands or the grassland natural community. These plantings will count toward the nesting habitat requirement in Objective SH2.1 (Chapter 3, Section 3.3, *Biological Goals and Objectives*) of the Draft BDCP.
- The survival success of the planted trees described in (a), (b), and (c) above will be monitored for a period of 5 years to assure survival and appropriate growth and development. Plantings will subsequently be monitored every 5 years to verify their continued survival and growth. For every tree lost during the first 5-year time period, a replacement tree will be planted immediately upon the detection of failure. All necessary planting requirements and maintenance (i.e., fertilizing, irrigation) to ensure success will be provided. Trees will be irrigated for a minimum of the first 5 years after planting, and then gradually weaned off the irrigation during a period of approximately 2 years. If larger stock is planted, the number of years of irrigation will

be increased accordingly. In addition, 10 years after planting, a survey of the trees will be completed to assure at least 80% establishment success.

Tree Replacement with Mature Trees

To further and more directly minimize the effects of near-term loss of nesting habitat for white-tailed kite, a program to plant mature trees will be implemented. Planting larger, mature trees, including transplanting trees scheduled for removal, and supplemented with additional saplings, is expected to accelerate the development of potential replacement nesting habitat.

- In addition to the planting of sapling nest trees as described in item (a) above (Section 3.C.2.18.2.2, *Tree Replacement with Saplings*), five mature native trees (at least 20 feet in height) will be planted for every 125 acres of construction footprint in which more than 50% of suitable nest trees (20 feet or taller) within the 125-acre block are removed. Replacement mature trees can be either nursery trees or trees scheduled to be removed by construction. To determine the number of replacement trees required, a grid of 125-acre blocks will be placed over each component of project footprint in which trees are to be removed, and the grid will be fixed in a manner that places the most complete squares of the grid in the project footprint (i.e., the grid will be adjusted so that, to the extent possible, entire squares rather than portions of squares will overlap with the project footprint).
- The mature trees will be planted at a location that otherwise supports suitable habitat conditions for white-tailed kite. This could be around project facilities (while taking into consideration potential effects of noise and visual disturbance from facility operation), on reserve lands, other existing conservation lands (non-BDCP), or excess DWR land, as long as the Implementation Office controls the property. These trees will be planted close to the suitable nest tree affected, unless such location would have low long-term conservation value due to factors such as threat of seasonal flooding or sea level rise, in which case the trees may be planted elsewhere in the reserve system.
- As with the sapling trees, the mature replacement trees will be monitored and maintained for 5 years to ensure survival and appropriate growth and development. Success will be measured using an 80% survival rate at 5 years after planting. In addition, 15 (5-gallon-container size) trees will be planted at each mature tree replacement site to provide longevity to the nest site. These 15 trees may be part of the trees committed to the project by item (a) included above as long they meet the survival criteria described in item (d) above (Section 3.C.2.18.2.2, *Tree Replacement with Saplings*).
- To enhance white-tailed kite reproductive output until the replacement nest trees become suitable for nesting, 100 acres of high-value foraging habitat (alfalfa rotation) will be protected in the near-term for each potential nest site removed (a nest site is defined as a 125-acre block in which more than 50% of nest trees are 20 feet or greater in height) as a result of construction activity during the near-term. This high-value foraging habitat requirement will be in addition to the proposed 1-to-1 acre replacement of white-tailed kite foraging habitat in the near-term as identified in the BDCP implementation schedule in Chapter 6 (Table 6-2). This requirement could be counted toward Objectives CLNC1.1 and SH1.1 (Chapter 3, Section 3.3, *Biological Goals and Objectives*) of the Draft BDCP. The foraging habitat to be protected will be within 6 kilometers of the removed tree within an otherwise suitable foraging landscape and on land not subject to threat of seasonal flooding, construction disturbances, or other conditions that would reduce the foraging value of the land.
- To reduce temporal impacts resulting from the loss of mature nest trees, the plantings described above will occur prior to or concurrent with the loss of trees.

D.3.4 Section 3.6, Adaptive Management and Monitoring Program

The adaptive management and monitoring program, Draft BDCP Section 3.6, was extensively revised. Principal changes included:

- Various edits detailing the adaptive management process, modified for consistency with the Draft Implementation Agreement released in May 2014.
- An extensive new section describing nine different "focus areas" representing different areas of concentrated activity in monitoring and adaptive management. Each focus area represents a principal theme of monitoring and research under BDCP, viz. the decision trees; covered fish performance; the Yolo Bypass; tidal wetland restoration; riparian, channel margin, and floodplain restoration; managed wetlands; upland and nontidal wetlands; cultivated lands; and terrestrial species status and trend monitoring.
- Extensive modifications and additions to the section discussing potential partners with DWR in performance of monitoring and research actions.
- Detailed tables explicitly connecting the conservation measures, biological goals and objectives, monitoring actions, and research actions. These tables specify how each biological objective would be tracked and studied using monitoring and research, show which monitoring and research actions would be performed in conjunction with each conservation measure, and show how these monitoring and research actions would be used to support and inform the overall process of implementing the BDCP conservation strategy.

3.6 Adaptive Management and Monitoring Program

[unchanged text omitted]

Table 3.6-1. Role of Adaptive Management in Relation to Other Parts of the Plan

[unchanged table text omitted]

The Adaptive Management and Monitoring Program is detailed in the following sections:

- Section 3.6.1 describes the regulatory context for adaptive management and monitoring in HCPs and NCCPs.
- Section 3.6.2 describes the structure of the Adaptive Management and Monitoring Program, highlighting the organizational structure of the program, including independent scientific review.
- Section 3.6.3 describes how adaptive management would be implemented under BDCP. Subsections describe adaptive management principles and the adaptive management process, including decision making.
- Section 3.6.4 describes the BDCP monitoring and research program. Subsections describe how the program will be overseen, the role of partnerships, the types of monitoring addressed, and the structure and activities of the research program.
- Section 3.6.5 describes how BDCP will manage the monitoring, research, and adaptive management data and reports that will be produced under the Adaptive Management and Monitoring Program.

3.6.1 Regulatory Context

[unchanged text omitted]

3.6.2 Structure of the Adaptive Management and Monitoring Program

[unchanged text omitted]

3.6.2.1 Science Manager

The Science Manager's responsibilities are described in Chapter 7, Section 7.1.1.2, *Science Manager: Selection and Function*. The Science Manager will report to the Program Manager and will, among other things, serve as Chair of the Adaptive Management Team and assist the team in the development and administration of the adaptive management and monitoring program, in coordination with the Interagency Ecological Program (IEP) and other science programs. In addition to chairing the Adaptive Management Team, the Science Manager will serve as the BDCP representative on the Science Steering Committee and the Policy-Science Forum established through implementation of the Delta Science Plan. The Science Manager will work, with the guidance of the Adaptive Management Team, with the Delta Science Program, and with others to integrate, to the extent appropriate, the BDCP adaptive management and monitoring program with the Delta Science Plan.

The Science Manager will also direct the monitoring and research elements of the Adaptive Management and Monitoring Program. The Science Manager will supervise staff charged with data storage and management (Section 3.6.5, *Data Management*), publication and reporting of the products of the Adaptive Management and Monitoring Program (Section 3.6.4.1, *Communications*), management of program funds, issuance of requests for proposals and contracts to perform monitoring and research tasks (Section 3.6.4.2, *Contracting*), and performance of monitoring and research activities under each of the monitoring program focus areas (Section 3.6.4.4, *Focus Areas*). The Science Manager will also be responsible for developing formal agreements, as appropriate, with partners in the monitoring and research programs.

3.6.2.2 Adaptive Management Team

The Adaptive Management Team will be chaired by the Science Manager, and will consist of representatives of DWR, Reclamation, two participating state and federal water contractors (one each representing the SWP and CVP), CDFW, USFWS, and NMFS as voting members. Advisory, nonvoting members will be the IEP Lead Scientist, the Delta Science Program Lead Scientist or designee, and the Director of the NOAA Southwest Fisheries Science Center. The directors of DWR and CDFW and the regional directors of Reclamation, USFWS, and NMFS will each designate a management-level representative to the Adaptive Management Team who can represent both policy and scientific perspectives on behalf of their agency, including on matters related to adaptive management proposals and research priorities.

The Adaptive Management Team will have primary responsibility for administration of the adaptive management and monitoring program, and will decide when and on what terms to seek independent science review to evaluate technical issues for the purpose of supporting adaptive management decision making. These decisions to seek independent science review will be made considering budget and schedule limitations and other factors. The Adaptive Management Team, with support of the Implementation Office, will have primary responsibility for the overall development, management, and oversight of the biological monitoring and research program. Specifically, the Adaptive Management Team will have primary responsibility for the development of performance measures, effectiveness monitoring and research plans; analysis, synthesis and evaluation of

monitoring and research results; soliciting independent scientific review; and developing proposals to adapt (e.g., modify a conservation measure) as resource conditions change and understanding evolves. The Adaptive Management Team will provide recommendations to the Program Manager, to be incorporated into the Annual Work Plans and Budgets, including amendment of the current-year budget, to help ensure that the conservation measures achieve the biological objectives and that the biological objectives remain appropriate. These recommendations will be informed by the monitoring and research program (Section 3.6.4) and will help ensure that the BDCP continues to be implemented consistent with ESA and NCCPA permit issuance criteria. These responsibilities will be carried out in a manner that satisfies State and Federal regulatory and other legal requirements.

[unchanged text omitted]

3.6.2.3 Independent Scientific Review

[unchanged text omitted]

3.6.2.4 Integration with the Delta Science Plan

[unchanged text omitted]

3.6.3 Adaptive Management Process

3.6.3.1 Principles of Adaptive Management

[unchanged text omitted]

3.6.3.2 Building on Lessons Learned from Other Adaptive Management Programs

[unchanged text omitted]

3.6.3.3 Addressing Uncertainty

[unchanged text omitted]

3.6.3.4 Nine-Step Plan

[unchanged text omitted]

3.6.3.5 Adaptive Management Decision Process

[unchanged text omitted]

3.6.3.5.1 Role of the Adaptive Management Team

[unchanged text omitted]

3.6.3.5.2 Operation of the Adaptive Management Team

[unchanged text omitted]

3.6.3.5.3 Changing a Conservation Measure or Biological Objective

Changing a conservation measure or biological objective is a major decision that will be made in accordance with the procedure set forth here. This section implements the decision process set forth in Chapter 7, Section 7.1, *Roles and Responsibilities of Entities Involved in BDCP Implementation*. These

decisions will be made jointly by the Authorized Entity Group and Permit Oversight Group if agreement can be reached, or, with advice from the dispute resolution panel, by the fish and wildlife agencies as final authorities in these matters, if attempts by the Authorized Entity Group and Permit Oversight Group to reach agreement are unavailing. With respect to potential changes to conservation measures or biological objectives, the role of the Adaptive Management Team is to develop recommendations for changes that will be forwarded to the Authorized Entity Group and Permit Oversight Group for consideration. These changes would be made consistent with the commitments in the Plan, the governance process described in Chapter 7, *Implementation Structure*, and the regulatory assurances described in Chapter 6, *Plan Implementation*.

In the event that the Adaptive Management Team determines that a change in a Conservation Measure or a biological objective may be warranted, it may develop a proposal for a change. The Authorized Entities, the Fish and Wildlife Agencies, and the Stakeholder Council may submit to the Adaptive Management Team, through the Science Manager, proposals for a change to a Conservation Measure or biological objective, and such proposals shall be considered by the Adaptive Management Team. The Adaptive Management Team may also receive proposals for adaptive changes from other interested parties and, at its discretion, review any such proposals to determine whether such proposals will receive further consideration.

If the Adaptive Management Team reaches consensus that a proposed change to a conservation measure or biological objective is advisable, then the Adaptive Management Team will provide a consensus recommendation package to the Program Manager for forwarding to the Authorized Entity Group and Permit Oversight Group consistent with Section 3.6.3.5.2, *Operation of the Adaptive Management Team*. If the Adaptive Management Team cannot reach consensus, it will forward a recommendation package to the Program Manager consisting of proposals, each prepared by a member or group of members within the team, that represent the differing views of how the matter should be resolved. Recommendations submitted to the Authorized Entity Group and Permit Oversight Group regarding potential changes to conservation measures or biological objectives will include the following.

- A description of the proposed change, including, as applicable, the extent, magnitude, and timing of the proposed modifications.
- The scientific rationale for the proposed change, and why it is reasonably expected to better achieve the biological objectives (if the change is to a conservation measure) or goals (if the change is to an objective) of the Plan.
- Identification of any alternatives that were considered and the reasons for their rejection.
- A description of any uncertainties associated with the change and potential approaches to reducing any such uncertainties. If the proposal is to temporarily change a conservation measure as part of the adaptive management learning process, a description of the underlying conceptual model and experimental design will be included.
- A report describing any information derived from independent science review and an explanation of how that information was addressed in the recommendation.
- An analysis of the potential cost in water, money, or other resources of the change being proposed.
- An analysis of the means by which the adaptive resources available to support adaptive management actions will be used to fund the proposed change, if applicable.
- A cover letter and any information the Program Manager believes may be helpful in assisting the Authorized Entity Group and the Permit Oversight Group in making their decision.

The Authorized Entity Group and the Permit Oversight Group will jointly meet to consider and act on the proposals of the Adaptive Management Team. As part of these deliberations, the parties will consider the policy, legal, and regulatory principles set forth below, as well as budgetary and scheduling considerations, and the parameters established for the adaptive resources available to

support the change under consideration. It will be the responsibility of members with concerns to brief the Groups on those concerns. If the Authorized Entity Group and the Permit Oversight Group agree that the proposed changes are warranted, the relevant conservation measures or biological objectives will be modified and such changes implemented as directed. The Authorized Entity Group and Permit Oversight Group will attempt to make a decision based on the information they have received from the Adaptive Management Team and the Program Manager, or may consult with either for further information, or may commission independent expert review.

Any member of the Authorized Entity Group or Permit Oversight Group may introduce information not contained in the recommendation package to inform a decision, and may enlist independent expert review of that new information if it has not already been obtained. In the event a member of the Authorized Entity Group or Permit Oversight Group wishes to bring in such new information to inform a decision, that information will, if any member of either Group requests it, first be provided to the Adaptive Management Team for comment. If any member of either Group requests it, the Adaptive Management Team will consider the new information and respond either with a consensus report or, if there is no consensus, with individual comments, in writing, to the Authorized Entity Group and Permit Oversight Group with an assessment of the value and applicability of the information to the decision at hand. The Program Manager will be responsible for documenting any changes made to the conservation measures or the biological objectives. Such information will be included in the Annual Progress Report, as described in Chapter 6, Section 6.3.3.

As part of their deliberations on changes to conservation measures, the Authorized Entity Group and the Permit Oversight Group will take into account the following legal, policy, and regulatory principles.

- The scope and nature of a proposed adaptive response will be considered within the totality of the circumstances, including the degree to which the change is reasonably expected to offset the impacts of covered activities or associated federal actions and Plan implementation or to better achieve plan biological objectives.
- The proposed adaptive management action must be consistent with the legal authority of the entity responsible for effectuating the action.
- The Adaptive Management process will be used to help ensure that conservation measures are in conformity with ESA and NCCPA permit issuance criteria throughout the course of Plan implementation. Changes will be limited to those actions reasonably likely to ensure that (1) the impacts (or levels of impacts) of a covered activity or associated federal action on covered species that were not previously considered or known are adequately addressed or (2) a conservation measure or suite of conservation measures that are less than effective, particularly with respect to effectiveness at advancing the biological goals and objectives, are modified, replaced, or supplemented to produce the expected biological benefit.[19]
- The strength of the scientific evidence linking the proposed change to a conservation measure to the ability of the BDCP to achieve the relevant biological objective or objectives.
- An assessment will be made of a potential adaptive change so that the desired outcome(s) will be achieved with the least resource costs. As long as equal or greater biological benefits can be achieved, adaptive responses will favor changes that minimize impacts on water supply or reliability.
- Prior to any decision to change a conservation measure in a manner that would potentially result in the modification of water supplies consistent with Section 3.4.23, *Resources to Support Adaptive Management*, nonoperational alternatives will be considered and, if such alternatives are rejected, the Adaptive Management Team will provide an explanation to the Authorized

[19] The occurrence of a "changed circumstance" may also lead to an adaptive response subject to this paragraph, as provided in Chapter 6.4.2, *Changed Circumstances*.

Entity Group and the Permit Oversight Group as to why they were not sufficient to address the effects of the covered activity or achieve the biological objective(s) of the plan.

If the Authorized Entity Group and the Permit Oversight Group jointly agree that the proposed change to a conservation measure or biological objective is warranted, the change will be adopted and incorporated into the Plan.

In the event that the Authorized Entity Group and the Permit Oversight Group are unable to reach agreement on a proposed change to a conservation measure or biological objective, the dispute review process described in Chapter 7, Section 7.1.7, *Elevation and Review of Implementation Decisions,* will be used. If invoked, the appropriate Fish and Wildlife Agency official with authority over the matter, after considering the available information and taking into account the advice of the review panel, shall decide whether the proposed change, or an alternative to the proposed change, will be adopted.

The Program Manager shall be responsible for documenting any changes made to the Conservation Measures or the biological objectives. Such information will be included in the Annual Progress Report, as described in Chapter 6, Section 6.3.3.

3.6.3.5.4 Relationship of Adaptive Management to Real-Time Operations

[unchanged text omitted]

3.6.3.5.5 Periodic Review of the BDCP Conservation Strategy and Implementation

In addition to the annual adaptive management review process contemplated above, the Implementation Office will commission a comprehensive review of the BDCP every 5 years. Part of that review, to be conducted under the direction of the Adaptive Management Team, will assess the effectiveness to date of conservation measures in achieving the biological objectives; it will also include a review of the results of status and trends monitoring of covered species and natural community conditions. The Implementation Office will oversee preparation of other parts of the comprehensive review, including compliance actions taken, as described in Chapter 6, Section 6.3.5, *Five-Year Comprehensive Review*.

3.6.3.6 Adaptive Management Processes in BDCP

Although adaptive management as described earlier in this section will be an ongoing process in BDCP, used on a year-to-year basis to assess conservation strategy effectiveness and for other purposes as described in Table 3.6-1, there are several aspects of the BDCP conservation strategy for which specific adaptive management responses have been developed. These include tidal restoration, and climate change. The following discussion explains the use of adaptive management in each of these processes.

A suite of key uncertainties associated with tidal wetland restoration, including a key uncertainty associated with the effectiveness of tidal wetland restoration in the south Delta, are described in Section 3.6.4.8.4, *Tidal Wetland Restoration Focus Area*. The issue is whether tidal wetland restoration in the south Delta it will yield more benefit than harm for covered species. The answer to this question will depend both upon the success of tidal wetland restoration under BDCP in general, and also upon issues specific to the south Delta such as the rate of predation in tidal wetlands, the role of invasive species in local foodwebs, and water quality limitations in the area. Accordingly, BDCP will defer construction of any tidal wetland restoration sites in the south Delta until studies of such sites in the north and west Delta, combined with results from ongoing monitoring and research in the south Delta, can demonstrate a high confidence that south Delta tidal wetland restoration will in fact yield benefits to BDCP covered species. The adaptive management process for reaching this decision, described in Section 3.6.4.7.4, *Tidal Wetland Restoration Focus Area,* involves an in-depth formal review including BDCP stakeholders and independent scientific review, to be performed after

approximately 20 years of Plan implementation, at which time a decision will be made regarding the appropriate scope and geographic focus of tidal wetland restoration in the south Delta.

Section 6.3.5.2 describes a *Twenty-Five Year Climate Change Review* to be performed after 25 years of Plan implementation. At that time an assessment will be developed to determine whether the timing and magnitude of observed environmental and ecosystem changes attributable to climate change have been consistent with Plan expectations. Review results will be used to formulate appropriate adaptive management responses.

3.6.4 Monitoring and Research

Monitoring and research are critical elements of adaptive management, providing the data and analysis structure needed for informed decision making. Monitoring and research actions will be conducted primarily to meet the following objectives.

- To resolve or reduce known uncertainty in the conceptual models underlying the biological objectives and the conservation measures (primarily by research).
- To assess the effectiveness of the methods being used to implement the conservation measures and to monitor their progress (by both monitoring and research).
- To measure and track performance relative to the BDCP biological objectives (primarily by monitoring).
- To track status and trend of covered species occurring within units of the reserve system (primarily by monitoring).
- To demonstrate compliance with the terms of the incidental take permits authorizing BDCP (primarily by monitoring).
- To demonstrate compliance with the terms of other permits and authorizations needed to implement BDCP (by monitoring as described in the *Mitigation and Monitoring Reporting Plan* [California Department of Water Resources 2015]).

The Adaptive Management Team, with support of the Implementation Office, will have primary responsibility for the overall development, management, and oversight of the biological monitoring and research program. The monitoring and research program will be coordinated with the comprehensive monitoring framework and other elements of the Delta Science Plan to the extent appropriate, while still ensuring that BDCP regulatory requirements are met. While this section provides a framework to guide initial implementation of the monitoring and research program, the Adaptive Management Team will reexamine elements of the program over the course of Plan implementation and revise approaches, as appropriate, to ensure the program is conducted to effectively and efficiently support adaptive decision making. The Science Manager, guided by the Adaptive Management Team, will coordinate such efforts with the Authorized Entity Group, Permit Oversight Group, Stakeholder Council, IEP coordinators, the Management Analysis and Synthesis Team, and Delta Science Program and, as necessary, the Delta Independent Science Board, with additional coordination as needed to ensure consistency of reporting and to minimize duplication of effort with other regional monitoring programs.

The following subsections describe the structure of the monitoring and research program within the implementation office. See also section 3.6.5 *Data Management*.

3.6.4.1 Communications

The Implementation Office will make monitoring data and reports available to partners and to the general public via several types of communications as described below. These data and documents will be maintained in the BDCP library. The library will include documents and data prepared for BDCP including the monitoring protocols, monitoring framework plans, and Reserve Unit Management Plans described in this chapter. The library will also include documents and data from

other sources used in BDCP implementation. The library will have a physical location, but will primarily consist of electronic media accessible to authorized users via an online interface.

3.6.4.2 Annual Effectiveness Monitoring and Research Plan

[unchanged text omitted]

3.6.4.3 Focus Areas

The monitoring and research programs will include nine focus areas. These focus areas have been defined to partition distinct monitoring actions either geographically or by unique topic area. The focus areas are briefly described below; see Section 3.6.4.4, Partnerships for further detail on the partners mentioned in the descriptions. Section 3.6.4.7, *Effectiveness Monitoring* describes for each focus area the biological goals and objectives addressed by the focus area and the monitoring actions proposed for implementation within that focus area. The focus areas somewhat overlap; many monitoring and research actions will provide data and analysis useful to one or more focus areas. The resulting sharing of information between the focus areas is summarized in Figure 3.6-2.

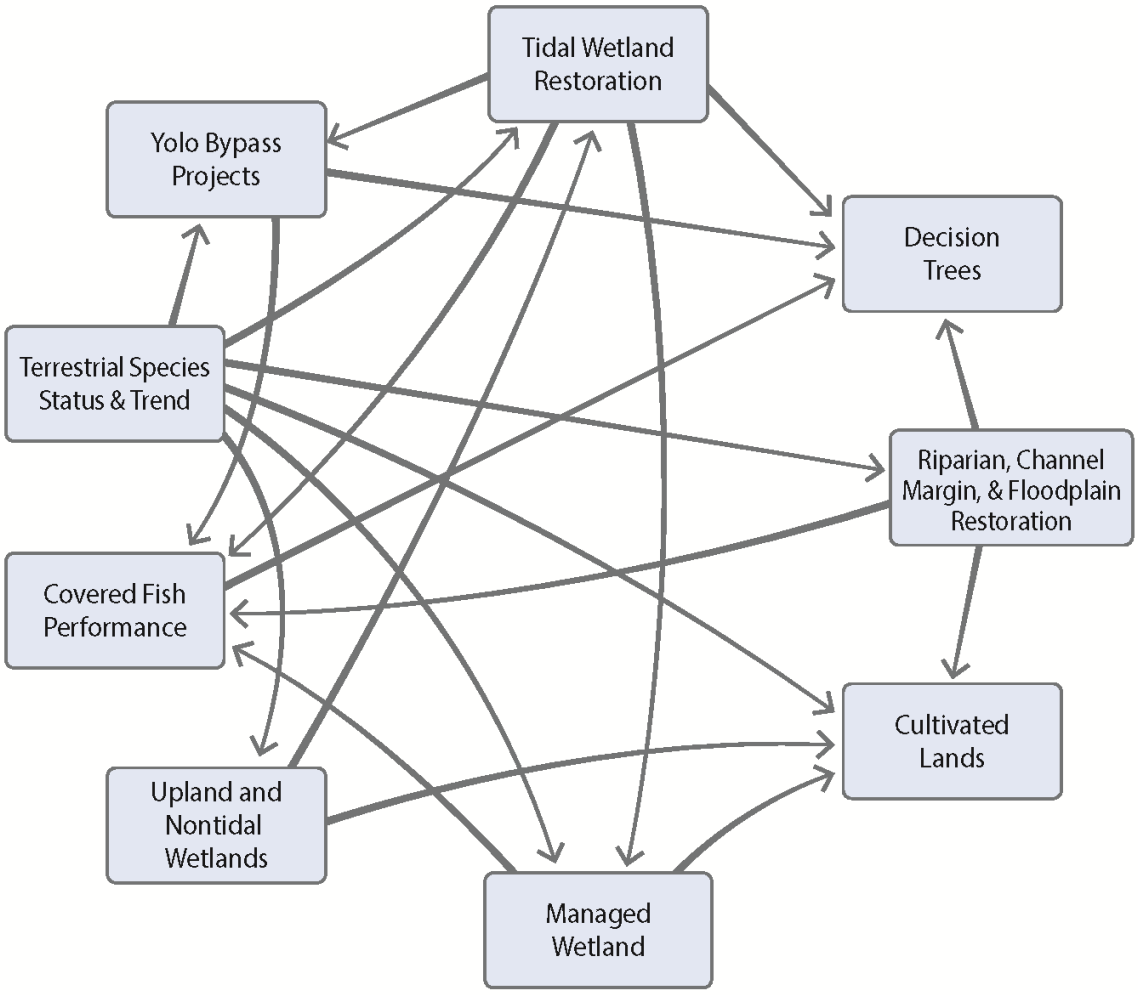

Arrows show principal direction of information (data and analysis) flow between focus areas.

Figure 3.6-2
Relationships Between the Focus Areas

- *Decision Trees:* This focus area includes all monitoring and research needed to resolve which branch of the Decision Trees is chosen for initial operations (see Section 3.4.1.4.4, *Decision Trees* for a description of the Decision Trees). Potential partners for monitoring and research in this focus area include the IEP, Delta Science Program, Ecosystem Restoration Program, Central Valley Water Board, Sacramento Stormwater Quality Partnership, State Water Contractors, USGS, San Francisco Estuary Institute, Central Valley Joint Venture, CDFW Bay-Delta Office, Ecological Species Recovery Program, and UC Davis Research Programs. Unlike the other focus areas, the Decision Trees focus area has a deadline, terminating when the new north Delta diversions become operational.
- *Covered Fish Performance:* This focus area includes effectiveness monitoring and research studies examining Plan progress toward fulfilling the biological goals and objectives for covered fish species. Potential partners for monitoring and research in this focus area include the IEP, Delta Science Program, Ecosystem Restoration Program, Central Valley Water Board, State Water Contractors, USGS, San Francisco Estuary Institute, CDFW Bay-Delta Office, and UC Davis Research Programs. This focus area has broad application in the conservation strategy, addressing implementation of conservation measures CM1, CM2, CM4, CM5, CM6, CM8, and CM13 through CM21.
- *Yolo Bypass:* This focus area includes monitoring and research for all BDCP actions associated with the Yolo Bypass. Many of these monitoring actions and research studies will be performed in collaboration with partners having a focal interest in the Yolo Bypass, including the IEP, Delta Science Program, Ecosystem Restoration Program, Central Valley Water Board, Sacramento Stormwater Quality Partnership, State Water Contractors, USGS, Central Valley Joint Venture, CDFW Bay-Delta Office, and UC Davis Research Programs. This focus area primarily addresses implementation of conservation measures CM2 and CM11.
- *Tidal Wetland Restoration:* This focus area includes effectiveness monitoring and research actions examining the consequences of tidal wetland restoration. Many of these monitoring actions and research studies will be performed at the scale of an individual restoration site, but others will have a regional focus. Potential partners for monitoring and research in this focus area include the IEP, Delta Science Program, Ecosystem Restoration Program, Central Valley Water Board, Sacramento Stormwater Quality Partnership, State Water Contractors, USGS, San Francisco Estuary Institute, Central Valley Joint Venture, CDFW Bay-Delta Office, Ecological Species Recovery Program, and UC Davis Research Programs. This focus area primarily addresses implementation of CM4 and CM12.
- *Riparian, Channel Margin & Floodplain Restoration:* This focus area includes effectiveness monitoring and research studies examining floodplain, channel margin, and riparian restoration projects intended to benefit both terrestrial and fish covered species. Potential partners for monitoring and research in this focus area include the IEP, Delta Science Program, Ecosystem Restoration Program, USGS, Central Valley Joint Venture, CDFW Bay-Delta Office, Ecological Species Recovery Program, California Native Plant Society, and Audubon Tri-colored Blackbird Working Group. This focus area addresses implementation of conservation measures CM5, CM6, CM7, and CM11.
- *Managed Wetlands:* This focus area includes effectiveness monitoring and research studies examining managed wetlands management and restoration for terrestrial covered species, waterfowl and shorebirds. Potential partners for monitoring and research in this focus area include the IEP, Delta Science Program, Ecosystem Restoration Program, Central Valley Water Board, Sacramento Stormwater Quality Partnership, State Water Contractors, USGS, San Francisco Estuary Institute, Central Valley Joint Venture, CDFW Bay-Delta Office, Ecological Species Recovery Program, and UC Davis Research Programs. This focus area addresses implementation of CM10.
- *Upland and Nontidal Wetlands:* This focus area includes effectiveness monitoring and research studies examining restoration and management of grassland, vernal pool, alkali seasonal wetland, and related natural community management for terrestrial covered species. Potential

partners for monitoring and research in this focus area include the USGS, San Francisco Estuary Institute, Central Valley Joint Venture, CDFW Bay-Delta Office, Ecological Species Recovery Program, California Native Plant Society, and Audubon Tri-colored Blackbird Working Group. This focus area addresses implementation of conservation measures CM8, CM9, and CM11.

- *Cultivated Lands:* This focus area includes effectiveness monitoring and research studies examining cultivated lands management for terrestrial covered species. Potential partners for monitoring and research in this focus area include the Central Valley Water Board, State Water Contractors, USGS, San Francisco Estuary Institute, Central Valley Joint Venture, CDFW Bay-Delta Office, Ecological Species Recovery Program, California Native Plant Society, and Audubon Tri-colored Blackbird Working Group. A principal stakeholder will be landowners that have sold conservation easements to be incorporated into the reserve system. This focus area addresses implementation of CM3 and CM11.
- *Terrestrial Species Status & Trend:* This focus area includes monitoring to track populations of terrestrial species within the conservation reserve system (CM3), and their use of those reserves. Potential partners for monitoring and research in this focus area include the USGS, Central Valley Joint Venture, CDFW Bay-Delta Office, Ecological Species Recovery Program, California Native Plant Society, and Audubon Tri-colored Blackbird Working Group. Species status and trend monitoring is not prescribed by any Plan biological goals and objectives; rather, it tracks the extent and manner in which covered terrestrial species use reserve system lands. It also addresses the effectiveness of the restoration conservation measures, CM4 through CM11, for the applicable covered species.

Each monitoring and research focus area will be guided by a focus area framework plan. Section 3.6.4.7, *Effectiveness Monitoring* summarizes the framework for each focus area; complete framework plans will be developed during Plan implementation and subject to periodic updates and revisions through the adaptive management procedures described earlier (Section 3.6.3). The following prescribes the content requirements for focus area plans.

- Identify monitoring and research needs to be addressed by the focus area.
- Identify relationships with other focus areas (an example appears in Figure 3.6-2).
- Ensure that the framework plan addresses all biological goals and objectives and related monitoring requirements in this chapter that are pertinent to the focus area. "Related monitoring requirements" may include actions prescribed under existing biological opinions, terrestrial species status and trend monitoring needs, compliance monitoring needs, or monitoring commitments pursuant to agreements with monitoring partners. Provide a table showing which conservation measures, biological goals and objectives, other regulatory requirements, and monitoring techniques are addressed by the framework plan. Table 3.6-4 (Section 3.6.4.7.2; focus areas and BGOS) provides the basis for fulfilling this requirement.
- Discuss how the proposed suite of monitoring actions will enable evaluating the needs of the framework plan (primarily, tracking progress toward the biological goals and objectives) with the least practicable level of effort.
- Identify relevant modeling needs. These could include conceptual response models, existing numerical models, or models that may have to be developed to achieve the intended purposes of the framework plan.
- Identify approaches to site- and regional-scale monitoring and research appropriate to the focus area, and describe the roles of any partners to these actions.
- Provide guidance on monitoring techniques, protocols, etc., including specification of the technique, when it must be applied, what to use as a standard for comparison (e.g., reference sites, before-and-after comparisons, etc.), monitoring frequency, and other information needed to develop level of effort and procedural guidance. Recognizing that monitoring techniques change over time in response to improved technology and understanding, this guidance will focus on the *function* of the monitoring and the *uses* of the data, not on the details of how data

will be acquired. Detailed monitoring protocols will appear in plans developed for individual monitoring or research actions.

- Prioritize and sequence the proposed monitoring and research actions. Describe rationale for prioritization and sequencing.
- Identify relevant monitoring partners and show how their data collection, storage or processing will be integrated with the BDCP adaptive management and monitoring program. Representatives of each potential partner should be contacted to execute any agreements needed to formalize these relationships.

3.6.4.4 Partnerships

As discussed in other parts of the Plan, extensive research and monitoring has occurred in the Delta for years and is ongoing. To build on that work, adaptive management and monitoring under the BDCP will be a collaborative process. Collaborative partnerships with existing agencies and scientific organizations that already conduct research and monitoring in the Delta relevant to BDCP will serve several purposes.

- Ensuring that BDCP protocols, quality assurance procedures, and data structures for the collection and storage of monitoring information are compatible with those used by other agencies and scientific organizations in the Delta region.
- Facilitating storage, sharing, and analysis of information collected by agencies and scientific organizations.
- Development of complementary monitoring and research programs that will avoid redundancy.
- Facilitating peer review of BDCP research proposals, monitoring protocols, reports, and other scientific documents relevant to monitoring and adaptive management procedures.
- Where appropriate, facilitating the joint collection and analysis of monitoring and research data by BDCP and its partners to create efficiencies and cost savings.

A variety of partnerships are expected to be formed by BDCP to address specific monitoring and research tasks (Table 3.6-2). Chief among these are partnerships with those involved in preparation and implementation of the Delta Science Plan. Partnerships could be formed with any scientific group engaged in monitoring or studying biological resources in the Plan Area, including natural resource agencies, non-governmental organizations such as land trusts, mitigation banks, academic or research institutions, and others.

The Adaptive Management Team will need to rely on a variety of information sources derived from existing monitoring and research efforts in the Delta. The Adaptive Management Team will coordinate its activities with implementation of the Delta Science Plan, the Delta Science Program, the IEP, and other partners as appropriate. The Adaptive Management Team will use data collected through these programs, as appropriate, to support evaluation of the effectiveness of the conservation strategy in achieving the Plan's biological goals and objectives. Furthermore, the Implementation Office may fund partners to conduct monitoring tasks on its behalf, or may engage in cost-sharing agreements with partners.

Several organizations and agencies monitor species and ecosystem conditions that are relevant to the BDCP implementation. A selection of these organizations are described below.

Table 3.6-2. Potential Partners for the Monitoring and Adaptive Management Program

Group & Members	Focus Area[2]									Partnering Category[1]							Types of Information
	Decision Trees	Fish Performance	Yolo Bypass	Tidal Restoration	Riparian/Floodplain	Managed wetland	Upland/Nontidal	Cultivated lands	Status & Trend	Ecosystem Monitoring	Species Monitoring	Research	Data sharing	Method review	Tech. assistance	Collaborator	
Interagency Ecological Program (IEP) DWR, CDFW, BOR, USGS, USFWS, DWR, ACOE, SWRCB, NMFS	✓	✓	✓	✓	✓	✓				✓	✓	✓	✓			✓	Stakeholder Feedback, continuous water quality monitoring, biological baseline, interagency review, compliance monitoring
Delta Science Program Delta Stewardship Council board of independent scientific review	✓	✓	✓	✓	✓	✓				✓					✓	✓	Independent scientific review (e.g., of monitoring plans, reports)
Ecosystem Restoration Program CDFW, NMFS, USFS	✓	✓	✓	✓	✓	✓				✓						✓	Grant program targeted to fish passage, species assessment, ecological processes, water quality, and habitat restoration
Central Valley Water Board	✓	✓	✓	✓		✓		✓		✓			✓			✓	Water quality
Sacramento Stormwater Quality Partnership Cities and County of greater Sacramento region	✓		✓	✓		✓							✓			✓	Community involvement, landowner access
State Water Contractors	✓	✓	✓	✓		✓		✓					✓			✓	Water quality, research on restoration, aquatic resources and fish
U.S. Geological Survey (USGS; multiple programs)	✓	✓	✓	✓	✓	✓	✓	✓	✓	✓	✓	✓	✓	✓	✓	✓	Giant garter snake monitoring, water quality
San Francisco Estuary Institute	✓	✓		✓		✓	✓	✓		✓		✓	✓	✓	✓	✓	Birds, Bay-wide modeling, aquatic resource inventory, contaminants, wetland & riparian, wetlands. Networking portal for monitoring
Central Valley Joint Venture	✓		✓	✓	✓	✓	✓	✓	✓	✓			✓			✓	Ongoing monitoring tracks other monitoring technical conservation committees
California Department of Fish and Wildlife (CDFW) Bay-Delta Office	✓	✓	✓	✓	✓	✓	✓	✓	✓	✓	✓		✓	✓			Ongoing monitoring, technical expertise, sensitive species, invasives
Ecological Species Recovery Program California State University Stanislaus				✓	✓	✓	✓	✓	✓	✓		✓	✓				Listed terrestrial species
UC Davis Research Programs	✓	✓	✓	✓		✓				✓	✓	✓	✓	✓	✓	✓	Fish community and abundance
California Native Plant Society					✓	✓	✓	✓	✓		✓		✓		✓		Plants, invasives, technical advisory group, methods advice & review
Audubon Tri-colored Blackbird Working Group Collaborates with Farmers, Agricultural Associations, Resource Agencies					✓	✓	✓	✓	✓	✓	✓	✓		✓	✓		Bird monitoring

Notes
[1] Partnering category: BDCP would work with the partner primarily on these types of collaborative activity.
[2] Focus area: See section 3.6.4.4 for a description of each of the monitoring and research program focus areas.

3.6.4.4.1 Interagency Ecological Program

The IEP brings state and federal natural resource and regulatory agencies together to monitor and study ecological changes and processes in the Delta. The IEP consists of ten member entities: three state agencies (DWR, CDFW, and the State Water Resources Control Board), six federal agencies (USFWS, Reclamation, USGS, USACE, NMFS, and EPA), and one *ex officio* member (currently, the San Francisco Estuary Institute). These program partners work together to develop a better understanding of the estuary's ecology and the effects of the SWP/CVP operations on the physical, chemical, and biological conditions of the estuary.

The IEP has coordinated Delta monitoring and research activities conducted by state and federal agencies and other science partners for over 40 years (Table 3.6-3). IEP monitoring activities are generally carried out in compliance with water rights decisions and ESA/CESA permit and/or BiOp conditions. Most of the monitoring under the IEP focuses on open-water areas and the major Delta waterways conveying water to the SWP/CVP facilities in the south Delta and downstream, including the entire Bay-Delta area. The IEP produces publicly accessible data that include fish status and trends, water quality, estuarine hydrodynamics, and foodweb monitoring. Until recently, the IEP maintained and hosted the Bay Delta and Tributaries System or the HEC-DSS Time-Series Data System. These systems have been archived. Currently, DWR and IEP are working toward the migration to a standardized and modernized data system. This will make the data more easily accessible. Because of the history, size, and scope of this program's monitoring and research efforts in the Delta, it is expected to be a key partner in the implementation of BDCP's adaptive management and monitoring program.

3.6.4.4.2 Delta Science Program

Research actions are also supported through the Delta Science Program, whose mission is to provide the best possible unbiased scientific information to inform water and environmental decision making in the Delta region. The Delta Science Program's objectives are listed below.

- Initiate, evaluate and fund research that will fill critical gaps in the understanding of the current and changing Delta system.
- Facilitate analysis and synthesis of scientific information across disciplines.
- Promote and provide independent, scientific peer review of processes, plans, programs, and products.
- Coordinate with agencies to promote science-based adaptive management.
- Interpret and communicate scientific information to policy- and decision-makers, scientists, and the public.
- Foster activities that build the community of Delta science.

The Delta Science Program has particular expertise and experience organizing and facilitating independent scientific reviews. It also has primary responsibility for developing and implementing the Delta Science Plan (see Section 3.6.2.4, *Integration with the Delta Science Plan*, for details). The Delta Science Program is expected to support BDCP in the review of monitoring and research methods and results, and to provide technical support to the adaptive management process.

Table 3.6-3. Delta Fish Monitoring Programs Coordinated through the Interagency Ecological Program that are Relevant to the BDCP

[unchanged table text omitted]

3.6.4.4.3 Ecosystem Restoration Program

The Ecosystem Restoration Program (ERP) is a multi-agency effort aimed at improving and increasing aquatic and terrestrial habitats and ecological function in the Delta and its tributaries.

Principal participants overseeing the ERP are CDFW, USFWS, and NMFS. The ERP has supported and continues to support research actions, restoration projects, and other relevant activities in the Delta, and could partner with BDCP in research and monitoring relevant to many BDCP conservation measures.

3.6.4.4.4 Central Valley Water Board

The Central Valley Water Board administers a regional monitoring program intended to coordinate Delta water quality monitoring in compliance with Clean Water Act permit conditions (Central Valley Regional Water Quality Control Board 2012).

3.6.4.4.5 Central Valley Joint Venture

The Central Valley Joint Venture sets regional population targets for waterfowl and shorebirds and conducts research and monitoring in wetlands and cultivated lands, tracks other regional monitoring, and supports technical conservation committees. The Joint Ventures includes 21 State and Federal agencies, private conservation organizations and one corporation. They may act as a partner in BDCP monitoring of managed wetlands.

3.6.4.4.6 California Department of Fish and Wildlife Bay-Delta Office

The CDFW Bay-Delta Office engages in a variety of research and sampling programs that are primarily focused on Delta fishes, and are performed in association with the Interagency Ecological Program.

3.6.4.4.7 Endangered Species Recovery Program at CSU Stanislaus

CSU Stanislaus conducts a monitoring program focused on mammals, including riparian brush rabbit, riparian woodrat, and San Joaquin kit fox, all of which are BDCP covered species. CSU Stanislaus could serve as a partner in the monitoring design and implementation for these species.

3.6.4.4.8 U.S. Geological Survey

Several USGS programs represent potential partnerships. The USGS Giant Garter Snake Project monitors habitat and populations of giant garter snake, a BDCP covered species, and is a potential partner in monitoring actions addressing this species, The National Water-Quality Assessment (NAWQA) Program monitors streams, rivers, ground water, and aquatic systems in relation to water quality. The Delta Flows Network provides long-term flow data for 21 stations throughout the Delta and the network conducts three-dimensional (3D) modeling to predict system response to proposed physical and operational changes. The Delta Flows Network currently collaborates with other organizations including: DWR, SWRCB, CDFW, Reclamation, and USFWS. Both the NAWQA Program and the Delta Flows Network collect data and perform analyses relevant to studies performed under the Decision Trees (CM1), tidal natural community restoration (CM4), and possibly other conservation measures.

3.6.4.4.9 California Native Plant Society

The California Native Plant Society provides recommendations for standardized survey and conservation methods (e.g., seed collecting, banking, etc.). The Rare Plant Program develops current, accurate information on the distribution, ecology, and conservation status of California's rare and endangered plants. The California Native Plant Society also designs and implements monitoring programs for natural communities around the state. All BDCP covered plant species are listed by CNPS. Therefore, they are a potential partner to monitoring and research efforts affecting these species.

3.6.4.4.10 Audubon's Tricolored Blackbird Working Group

The Tricolored Blackbird Working Group, coordinated by the Sacramento chapter of the National Audubon Society, works with stakeholders to implement habitat conservation projects, monitoring, and research programs; affecting tricolored blackbird, a BDCP covered species. They are a stakeholder and potential partner in monitoring restoration actions to benefit the tricolored blackbird, as well as species status and trends in BDCP reserves and the Plan Area as a whole.

3.6.4.4.11 Yolo Basin Foundation

The Yolo Basin Foundation in partnership with CDFW, focuses on stewardship of Yolo Basin wetlands and wildlife at the Yolo Bypass Wildlife Area. Their programs involve education and collaboration with farmers, private wetland managers, conservation organizations and wildlife and water quality agencies. They are a stakeholder and potential partner in various aspects of CM2, including monitoring and research in the Yolo Bypass.

3.6.4.4.12 Sacramento Stormwater Quality Partnership

The Sacramento Stormwater Quality Partnership is a multi-jurisdictional program made of Sacramento County and the incorporated cities of Sacramento, Citrus Heights, Elk Grove, Folsom, Galt, and Rancho Cordova to ensure water quality and quantity for cities. The Partnership may be a stakeholder and monitoring or research partner in CM19 implementation.

3.6.4.4.13 San Francisco Estuary Institute

SFEI has long standing regional research and monitoring programs and data portals to other monitoring programs. They conduct bird monitoring, Bay-wide modeling, aquatic resource inventory mapping, wetland and riparian technical advising, wetlands monitoring and data portal, network portal for others monitoring, and contamination. SFEI is a potential monitoring and research partner for BDCP related restoration in Suisun Marsh in particular.

3.6.4.4.14 UC Davis Research Programs

Multiple Departments at UC Davis, as well as the Center for Watershed Sciences, conduct ongoing research within the Delta, such as fish community and abundance monitoring. UC Davis is a potential partner for a variety of monitoring and research actions concerned with BDCP effects on the aquatic environment.

3.6.4.4.15 State and Federal Contractors Water Agency

The State and Federal Contractors Water Agency funds projects that fundamentally advance the understanding of the complex environments/systems within the Sacramento-San Joaquin Delta. The agency has 3 main program areas for addressing Delta issues: Science Research and Review, Delta Governance and Ecosystem Restoration. The State and Federal Contractors Water Agency is actively involved in tidal natural community restoration in the Delta, including in Suisun Marsh (Tule Red), Cache Slough (Lower Yolo Ranch), and the Cosumnes-Mokelumne area (McCormick-Williams Tract) (see Chapter 6 for details). As a result, they are a potential collaborator in the implementation, monitoring, and research associated with CM4 and possibly other conservation measures.

3.6.4.5 Approach for Monitoring and Research

[unchanged text omitted]

3.6.4.5.1 Indicators

[unchanged text omitted]

- They are technically feasible, easily understood, and cost-effective to measure by all personnel involved in the monitoring.

Indicators are defined for each of the monitoring actions described in Section 3.6.4.7, *Effectiveness Monitoring*. For most monitoring actions, the choice of indicators is prescribed by the terms of the biological objectives addressed by the monitoring action. For other monitoring actions, further work will be needed to define the appropriate indicators.

3.6.4.5.2 Statistical and Sampling Design

Statistical and sampling design will vary with the goals and purposes of sampling or monitoring. Sampling design seeks to minimize extraneous variance in the measured values of indicators or variables. Selection of variables will be guided by a thorough knowledge of the ecological relationships that drive natural communities. Sampling intensity and probability of detection will be considered to ensure that all covered species are adequately inventoried and monitored. Methods of data analysis will be established prior to sampling design, and a statistician or biologist with sufficient statistical expertise will be consulted. Sampling designs, including methods of data analysis, will be subject to independent scientific review to ensure that statistical and sampling design of research and monitoring actions are appropriate and reliable. Some of the issues to consider in sampling design are listed below (Scheiner and Gurevitch 1993).

[unchanged text omitted]

3.6.4.5.3 Reference Standards

Both monitoring and research actions under BDCP will conform to the scientific principle that any investigation presents both null and alternative hypotheses, where the null hypothesis states that an action has no effect and the alternative hypotheses state expected effects of the action. In order to discriminate between these outcomes, a monitoring or research action requires a reference standard to which an outcome can be compared in order to determine whether an effect has occurred. If an effect occurs, that effect should be described in quantitative terms associated with measures of statistical significance. In general, reference standards are of four types: reference sites, BACI (before/after and control/impact designs), or models. Many conservation measures will use more than one reference standard. Each of the reference standards is discussed below.

Reference Sites

Reference sites are commonly used when restoration is the goal. In this case a site or group of sites are selected that represent the desired endpoint of a restoration effort. Thus, reference sites would often be used to help monitor the development and condition of habitat creation and enhancement sites in the BDCP reserve system. Monitoring would be used to compare conditions at the restoration site to conditions at the reference sites, and over time, conditions at the restoration site are expected to approach those at the reference sites.

Reference sites are commonly used in restoration, but the technique has limitations. It is usually only applicable to site-based actions and thus does not provide information about ecosystem changes at larger spatial scales. Conditions at the reference sites may change over time, making the reference site into a “moving target.” This can complicate determining whether the restoration sites are developing as expected. Perhaps most importantly, if the restoration site does not develop like the reference site, it can be difficult to determine why this is the case, or to show that the different development trajectories are or are not desirable in the context of overall restoration goals. Finally, the Delta reflects a highly altered ecosystem with a limited number of reference sites that provide long-term information on historical conditions. For some restoration sites, a suitable reference site may not exist; for instance, this will be a common condition in tidal wetland restoration. For other sites, such as degraded vernal pool complex, very suitable reference sites may be available. At some sites, such as channel margin enhancement sites, the goal of restoration is to create an engineered

system that provides certain specific ecosystem functions; for such sites, reference sites may be neither available nor appropriate for measuring progress toward the desired functions.

Before/After and Control/Impact Studies

In both before/after and control/impact studies (also called BACI studies), treatments are used in an experimental design. Conditions are held constant, as far as practicable, for two (or more) experimental treatments; one treatment represents a baseline condition and the others represent controlled departure from the baseline, for instance by using a different grading design on a restoration site. Replications are used to develop a population of cases that can be used for statistical inference. BACI design approaches are commonly used to assess ecosystem change (Green 1979; Underwood 1992, 1994). This approach is typically presented as a means for testing if an effect on the system has occurred as a result of an action that has been taken. The study design may also be used to evaluate conservation and restoration projects (Michener 1997; Lincoln-Smith et al. 2006) and test whether conditions are changing. This type of monitoring approach is commonly used in restoration ecology, particularly where numerous natural and anthropogenic disturbances represent unplanned, uncontrollable events that cannot be replicated or studied using traditional experimental approaches and statistical analyses.

Control/impact studies have the advantage that they can be designed to follow a rigorous experimental design allowing clear and quantitative distinctions between alternatives. For this reason they are very commonly used in laboratory studies or field studies at spatial scales that allow creation of multiple replicates. Both types of studies are identified in the BDCP research programs (Section 3.6.4.8, *Research*), but constitute a minority of the research actions proposed. This is because control/impact studies tend to become impractical with increasing spatial or temporal scale. For instance, it may not be feasible to create replicates for a 100 acre tidal restoration site, or it may not be feasible to wait for results of a test that requires many years to complete. Also, it may be impractical to perform restoration on a control site when it is reasonable to expect that the treatment site would yield better results for a comparable cost. In such cases the use of alternative reference standards (reference sites, before/after studies, or modeling) may yield acceptable results more quickly, enabling rapid application of knowledge on other sites.

Before/after studies will likely be used to evaluate progress at many restoration sites as well as for most of the "other stressors" conservation measures (CM13 to CM21). For instance, before/after studies are appropriate for measuring changes in the extent of invasive aquatic vegetation controlled under CM13 or for measuring changes in the number of poaching enforcement actions taken under CM17.

Input/output comparisons constitute a specialized type of before/after study that is suitable for linear flow features such as the Yolo Bypass. In this technique, aquatic parameters are measured at the upper and lower ends of the restoration reach, to infer restoration effects on the aquatic system.

Baseline Conditions in Before-and-After Experimental Design

Baseline and monitoring survey results will be used as the basis for BACI designs intended to evaluate program effectiveness. In some cases, baseline monitoring may involve monitoring at reference (control) sites inside or outside the Plan Area. Surveys to establish baseline conditions are used to compare biological and physical conditions before and after implementation of actions and to evaluate the effectiveness of those actions. The Adaptive Management Team will ensure that a sufficiently robust baseline monitoring program is established to measure the condition of the ecosystem at the time prior to the implementation of an action against which change can be compared. This will entail both assessing existing databases and determining what new measurements will be useful prior to the implementation of a conservation measure. A number of these surveys were needed in order to develop the Plan and have already been completed, but more local-scale surveys, and surveys conducted closer in time to the action, are likely to be needed in association with individual actions (e.g., restoration projects or predatory fish control plans).

Baseline surveys will be performed prior to implementation of actions with sufficient lead time to allow future detection of changes in trajectories for the expected outcomes after implementation.

As described in Section 3.6.4.3, *Partnerships*, a substantial number of monitoring programs currently exist in the Delta and surrounding area, and some current and historical data can be used to aid in establishing baseline conditions. Depending on the conservation measure being implemented, documenting baseline conditions may include the following types of tasks.

- Inventory and document resources and improve mapping.
- Conduct sampling to verify or better understand spatial/temporal variation in physical variables such as water quality and flow parameters, and in habitat use by terrestrial or aquatic organisms.
- Research and document historical data and trends, as appropriate.
- Use aerial photos and ground surveys, as needed, to assess quality and location of local and regional landscape linkages between unprotected natural areas and adjacent, existing conservation lands.

Model-Based Studies

Models of many kinds have been used to develop the BDCP conservation strategy and to evaluate its likely effects on covered species and natural communities; see Section 5.2. Methods for a detailed discussion of these models and their application. For some elements of the conservation strategy, most notably the flow management aspects of CM1, there is no practical alternative to using models to evaluate alternative outcomes. This process has been implemented extensively in developing BDCP, using CALSIM and related models (described in Section 5.2) to develop the flow constraints identified in CM1 and to determine their likely effects on covered species. As in CM1, BDCP will use model-based studies when alternative approaches are not feasible, but will also use monitoring data to test model outcomes and refine the models accordingly. Models may also be used in an exploratory mode, to select alternatives that are best suited to rigorous testing using BACI studies or to generate predictions that are testable using data collection methods.

3.6.4.5.4 Protocols

When available and appropriate, existing and accepted monitoring protocols will be adopted to help facilitate data integration with other studies. In cases where standardized protocols are not yet available, protocols will be developed with reference to relevant guidance, such as the National Park Service's Inventory and Monitoring Program guidelines for monitoring protocols (Oakley et al. 2003) or the Bureau of Land Management's monitoring guidelines for plants (Elzinga et al. 1998). Proposed protocols will be subject to review and approval by the fish and wildlife agencies, and will be identified in relevant monitoring focus area framework plans. Designated monitoring protocols will be appropriate to the task, implemented precisely, and as cost-effective as possible. The BDCP will cooperate with relevant partners in efforts to standardize monitoring protocols for consistency with protocols used in neighboring and regional HCPs, NCCPs, and other conservation and environmental monitoring programs. Ongoing training by the Implementation Office or its contractors will ensure consistent protocol implementation.

3.6.4.6 Compliance Monitoring

Monitoring that tracks compliance with BDCP biological objectives is classed as effectiveness monitoring (Section 3.6.4.7) because it assesses the effectiveness of the BDCP conservation strategy. Consequently, compliance monitoring consists only of actions that do not assess progress toward the biological objectives, but which are required pursuant to the terms and conditions of the BDCP and its associated permits. .

Compliance monitoring will also be required in association with other permits and authorizations associated with BDCP covered activities (e.g., permits issued by the State Water Board or by the

USACE). This type of compliance monitoring is described in the Mitigation and Monitoring Reporting Plan [DWR 2015]), and is not further discussed in this document.

As noted in Chapter 7, Section 7.1.1.3, *Implementation Office: Function, Establishment, and Organization*, fulfillment of compliance monitoring and reporting requirements, including the preparation of the Annual Progress Report, is solely the responsibility of the Implementation Office, and thus is not a responsibility of the Adaptive Management Team. Compliance monitoring activities will be conducted in accordance with guidance provided by the Adaptive Management Team. Compliance monitoring will be conducted for all conservation measures, whether implemented directly by the Implementation Office or by other supporting entities through contracts, memoranda of agreement, or other agreements with the Implementation Office.

The Implementation Office will track and ensure compliance monitoring is conducted in accordance with provisions of the BDCP and its associated regulatory authorizations, and will provide results to the fish and wildlife agencies as part of the Annual Progress Report. Compliance monitoring will comprise two main categories.

- **Construction monitoring**. Construction monitoring will be used to ensure that constructed features and structures, as well as the avoidance and minimization measures associated with construction activities, are implemented in a manner consistent with the BDCP.
- **Terms and Conditions compliance monitoring**. The Implementation Office will gather the necessary information and prepare annual reports that are sufficient to demonstrate compliance with the BDCP and its associated authorizations and to help facilitate interagency coordination. Annual progress reports will include a description and accounting of compliance with all terms and conditions stated in the BDCP incidental take permits. The compliance monitoring program will also allow for transparent, real-time operational decisions to ensure that biological performance measures are being met, consistent with the requirements of the Delta Reform Act (Water Code Section 85321). These activities are further described in Section 3.6.5, *Data Management and Reporting*, and in Chapter 6, Section 6.3, *Planning, Compliance, and Progress Reporting*.

3.6.4.6.1 Construction Monitoring

[unchanged text omitted]

3.6.4.6.2 Terms and Conditions Compliance Monitoring

Monitoring to demonstrate compliance with terms and conditions of the incidental take permits for BDCP will be conducted during the implementation phase and throughout the permit term. Annual Progress Reports will include a description and accounting of compliance monitoring results. The Implementation Office will be responsible for implementing compliance monitoring.

3.6.4.7 Effectiveness Monitoring

3.6.4.7.1 Principles of Effectiveness Monitoring

Effectiveness monitoring is undertaken to determine whether an action is effective. For BDCP, the effectiveness monitoring program is intended to assess the effectiveness of the conservation strategy, both overall by assessing progress towards achievement of the biological goals, and in detail by assessing effectiveness of each conservation measure and each biological objective.

Effectiveness monitoring may be used to directly measure whether a conservation measure achieves the expected biological objectives. If an objective is not being achieved, then additional study of relevant processes captured in the conceptual model underlying the conservation measure likely is needed. If an objective is being achieved, additional study may reveal more efficient approaches to achieving the same result.

Effectiveness monitoring can be used as part of a scientific investigation to evaluate processes described in conceptual models, because the conceptual model predicts that a given action will cause certain changes in the modeled system. If effectiveness monitoring verifies that this occurs, the outcome is consistent with a hypothesis that the conceptual model is accurate. If effectiveness monitoring does not verify the expected outcome, then either the conceptual model is flawed or the monitoring approach is flawed. Additional study may be needed to distinguish between various alternative explanations; the approach may entail a research action, as described below in Section 3.6.4.5, *Research*.

Assuming that effectiveness monitoring does not identify inconsistencies in conceptual models, it can be used to assess progress towards meeting biological goals and objectives. Each conservation measure is based on a conceptual ecological model of how the measure will affect some aspect of the Delta ecosystem. If the model is accurate, implementation of the measure will result in meeting the biological objectives that the measure has been designed to achieve. Effectiveness monitoring can be used to measure that progress and to assess whether the objectives are being achieved or progress is adequate. For this reason, effectiveness monitoring results are expected to weigh heavily in decisions about which conservation measures are sufficient as implemented and which should be modified via adaptive management to perform more effectively.

Thus, effectiveness monitoring can be used to evaluate the effectiveness of conservation measure implementation and to identify situations where a different implementation approach may yield preferable outcomes. Examples include using effectiveness monitoring results to answer questions such as "How can we modify nonphysical barriers to be easier to install and maintain?" or "How can the invasive species inspection program be modified to maximize the number of watercraft inspected?" or "Which channel margin enhancement projects have been most effective, and why?"

3.6.4.7.2 Implementing Effectiveness Monitoring

Effectiveness monitoring will be performed in perpetuity per the terms of the Plan under the guidance of the Adaptive Management Team, in coordination or collaboration with the Delta Science Program and other monitoring partners, as appropriate. Initial effectiveness monitoring actions are identified in the respective conservation measures (Section 3.4) and listed by conservation measure in Table 3.D-2 of Appendix 3.D, *Monitoring and Research Actions*. Metrics and protocols for effectiveness monitoring will be developed early in Plan implementation and periodically revised in response to factors such as improvements in scientific understanding, improved technology, and the needs of integrated regional monitoring programs. It is anticipated that the extent of effectiveness monitoring will be reduced over time as causal relationships between the conservation measures and the responses of covered species and natural communities are better understood. However, continued effectiveness monitoring will be required to continue to verify progress toward achieving biological goals and objectives that cannot be tracked with simple compliance monitoring, and the need for effectiveness monitoring will be periodically renewed as conceptual ecological models are improved and new techniques for implementation are tried via the adaptive management process.

Table 3.6-4 lists (by name; see Table 3.3-1 for the full text stating each biological objective) all of the biological objectives and shows which are addressed within each focus area. For biological objectives addressed by more than one focus area, appropriate monitoring actions will be developed and performed according to the relationships between focus areas shown in Figure 3.6-2.

Table 3.6-4. Biological Objectives Addressed by each of the Monitoring and Research Focus Areas.

Biological Objective Name[1]	Focus Area

	Decision Trees	Covered Fish Performance	Yolo Bypass	Tidal Wetland Restoration	Riparian, Channel Margin & Floodplain Restoration	Managed Wetlands	Upland/Nontidal Restoration	Cultivated Lands	Status & Trend
Landscape-scale objectives:									
• L1.1			X	X	X	X	X	X	
• L1.2			X	X	X	X	X	X	
• L1.3				X		X		X	
• L1.4		X	X	X	X	X	X	X	
• L1.5				X	X			X	
• L1.6			X	X	X	X	X	X	
• L1.7, L1.8				X					
• L2.1, L2.2				X	X			X	
• L2.3					X				
• L2.4		X		X	X				
• L2.5		X	X	X	X				
• L2.6		X	X	X	X	X	X		
• L2.7				X					
• L2.8		X	X	X	X				
• L2.9		X	X	X	X				
• L2.10				X	X			X	
• L2.11				X	X			X	
• L2.12					X				
• L3.1			X	X	X	X	X	X	X
• L3.2		X	X	X	X				
• L3.3		X	X	X	X				
• L3.4		X	X	X	X				
• L4.1		X			X				
• L4.2		X	X		X				
• L4.3		X							
Tidal Perennial Aquatic natural community objectives:									
• TPANC1.1				X					
• TPANC2.1		X	X	X	X	X			
Tidal Brackish Emergent Wetland natural community objectives:									
• TBEWNC1.1			X	X					
• TBEWNC1.2				X					
• TBEWNC1.3			X	X					
• TBEWNC1.4				X					
• TBEWNC2.1				X					
Tidal Freshwater Emergent Wetland natural community objectives:									
• TFEWNC1.1			X	X					
• TFEWNC1.2			X	X					
• TFEWNC2.1			X	X					
• TFEWNC2.2				X					
Valley-Foothill Riparian natural community objectives:									
• VFRNC1.1					X				
• VFRNC1.2					X				
• VFRNC2.1					X				
• VFRNC2.2				X	X				

Biological Objective Name[1]	Focus Area								
	Decision Trees	Covered Fish Performance	Yolo Bypass	Tidal Wetland Restoration	Riparian, Channel Margin & Floodplain Restoration	Managed Wetlands	Upland/Nontidal Restoration	Cultivated Lands	Status & Trend
• VFRNC2.3				X	X				
• VFRNC2.4					X		X	X	
• VFRNC3.1					X				
Nontidal Freshwater Perennial Emergent Wetland and Nontidal Perennial Aquatic natural community objectives:									
• NFEW/NPANC1.1						X	X		
Alkali Seasonal Wetland Complex natural community objectives:									
• ASWNC1.1, ASWNC1.2, ASWNC2.1, ASWNC2.2, ASWNC2.3, ASWNC2.4							X		
Vernal Pool Complex natural community objectives:									
• VPNC1.1, VPNC1.2, VPNC1.3, VPNC1.4, VPNC2.1, VPNC2.2, VPNC2.3, VPNC2.4, VPNC2.5							X		
Managed Wetland natural community objectives:									
• MWNC1.1						X			
Grassland natural community objectives:									
• GNC1.1, GNC1.2, GNC1.3, GNC1.4, GNC2.1, GNC2.2, GNC2.3, GNC2.4, and GNC2.5							X		
Cultivated Lands natural community objectives:									
• CLNC1.1, CLNC1.2, and CLNC1.3								X	
Delta Smelt objectives:									
• DTSM1.1		X	X	X	X				
• DTSM1.2		X							
• DTSM1.3		X	X	X	X				
• DTSM2.1a, DTSM2.1b, and DTSM2.1c		X	X	X	X				
• DTSM3.1		X							
Longfin smelt objectives:									
• LFSM1.1		X	X	X	X				
• LFSM1.2		X		X					
• LFSM2.1		X	X						
Salmonid fishes objectives:									
• WRCS1.1, SRCS1.1, FRCS1.1, and STHD1.1		X	X	X	X				
• WRCS1.2, SRCS1.2, FRCS1.2, and STHD1.2		X	X	X					
• WRCS2.1, SRCS2.1, FRCS2.1, AND STHD2.1		X	X						
• WRCS1.3, WRCS3.1, SRCS1.3, SRCS3.1, FRCS1.3, FRCS3.1, STHD1.3, and STHD3.1		X							
• WRCS3.2, SRCS3.2, FRCS3.2, and STHD3.2		X							
Sacramento splittail, sturgeon, and lamprey objectives:									
• SAST1.1, GRST3.1, and WTST3.1		X	X	X	X				
• GRST1.1		X	X	X	X				
• GRST2.1, WTST2.1, PRL1.1, PRL1.2		X	X						
• WTST1.1		X	X	X	X				
Riparian brush rabbit objectives:									
• RBR1.1, RBR1.2, RBR1.3, RBR1.4, and RBR1.5					X		X		
• RBR1.6					X		X		
Riparian woodrat objectives:									

Biological Objective Name[1]	Focus Area								
	Decision Trees	Covered Fish Performance	Yolo Bypass	Tidal Wetland Restoration	Riparian, Channel Margin & Floodplain Restoration	Managed Wetlands	Upland/Nontidal Restoration	Cultivated Lands	Status & Trend
• RW1.1 and RW1.2					X		X		
Salt marsh harvest mouse objectives:									
• SMHM1.1				X		X			X
• SMHM1.2				X		X			X
California black rail objectives:									
• CBR1.1				X					
Greater sandhill crane objectives;									
• GSHC1.1, GSHC1.2, and GSHC1.5								X	
• GSHC1.3						X	X	X	
• GSHC1.4						X	X	X	
Swainson's hawk objectives:									
• SH1.1 and SH2.1					X		X	X	
• SH1.2, SH1.3, and SH2.2					X		X	X	
• SH1.4							X	X	
Tricolored blackbird objectives:									
• TRBL1.1						X	X	X	
• TRBL1.2 and TRBL1.3						X	X	X	
Western burrowing owl objectives:									
• WBO1.1							X	X	
Giant garter snake objectives:									
• GGS1.1			X	X		X	X	X	
• GGS1.2			X	X		X	X	X	
• GGS1.3			X	X		X	X	X	
• GGS1.4			X	X		X	X	X	
• GGS2.1, GGS2.2, and GGS2.4			X	X		X	X	X	
• GGS2.3			X	X		X	X	X	
• GGS3.1			X	X		X	X	X	
Valley elderberry longhorn beetle objectives:									
• VELB1.1 and VELB1.2					X				X
Vernal pool crustacean objectives:									
• VPC1.1							X		
Brittlescale, heartscale, and San Joaquin spearscale objectives:									
• BRIT/HART/SJSC1.1 and BRIT/HART/SJSC1.2							X		
Carquinez goldenbush objectives:									
• CGB1.1							X		
• CGB1.2							X		
Delta button celery objectives:									
• DBC1.1					X		X		X
Delta mudwort and Mason's lilaeopsis objectives:									
• DMW/ML1.1				X	X				
Delta tule pea and Suisun marsh aster objectives:									
• DTP/SMA1.1				X					
Slough thistle objectives:									
• ST1.1					X		X		X
Soft bird's-beak and Suisun thistle objectives:									

	Focus Area								
Biological Objective Name[1]	Decision Trees	Covered Fish Performance	Yolo Bypass	Tidal Wetland Restoration	Riparian, Channel Margin & Floodplain Restoration	Managed Wetlands	Upland/Nontidal Restoration	Cultivated Lands	Status & Trend
• SBB/SuT1.1, SBB/SuT1.2, SBB/SuT1.3, and SBB/SuT1.4				X					
Vernal pool plants objectives:									
• VPP1.1							X		
• VPP1.2							X		

Notes
[1] See Table 3.3-1 for full text statements of each biological objective.

3.6.4.7.3 Decision Trees Focus Area

Nearly all of the studies that will be used to resolve the Decision Trees constitute research performed to resolve key uncertainties in CM1. Accordingly, that work is detailed in the description of the BDCP Research Program, in Section 3.6.4.8.1, *Decision Trees Focus Area*.

3.6.4.7.4 Covered Fish Performance Focus Area

There are 41 biological objectives related to evaluation of covered fish species performance (Table 3.6-4). Table 3.6-5 identifies monitoring actions needed to measure progress towards these biological objectives. The required monitoring can be broadly ascribed to one of four types. The first type of monitoring consists of collection and interpretation of information that is already being collected by some entity other than BDCP. This includes existing fish surveys, physical environmental and flow data, and various habitat assessments. The second type of monitoring consists of major monitoring efforts (which may include elements of research, discussed below in Section 3.6.4.8.2) that require development of rigorous, detailed plans in collaboration with a group of partners that includes the fish and wildlife agencies and in many cases, a number of other partners. Examples include monitoring of the production of food for covered fish species, and monitoring to improve current methods of estimating covered fish species mortality, abundance, and habitat quality. The third type of monitoring includes monitoring actions, specific to BDCP, that are performed at individual reserve units in accordance with site-specific monitoring requirements of a reserve unit management plan. This includes monitoring to verify compliance with plan requirements, and monitoring to identify effectiveness, such as by identifying the timing and extent of covered fish species use of an area. The fourth type of monitoring consists of verifying BDCP effectiveness with regard to performance of a conservation measure not targeted to function at the reserve unit scale, i.e., CM1, CM2, or CMs 13 to 21. Examples include effectiveness monitoring relevant to the proposed north Delta intakes (CM1), the dissolved oxygen injection facility (CM14), and the nonphysical barriers (CM16). Additionally, reviews and synthesis prepared within the covered fish performance focus area will review and consider monitoring and research results from the decision trees focus area, as well as habitat-oriented results from the Yolo Bypass, tidal wetland restoration, and riparian, channel margin, and floodplain restoration focus areas.

1 **Table 3.6-5. Monitoring Actions for Covered Fish Performance Focus Area**

ID # (1)	Monitoring Action(s)	Biological Objective(s) Addressed	Relevant CMs	Action Description	Metric	Success Criteria	Timing and Duration
CFP-M01	NDD fish screen biological effectiveness	WRCS1.1, WRCS3.2, SRCS1.1, SRCS3.2, FRCS1.1, FRCS3.2, STHD1.1, STHD1.1, STHD3.2	CM1	Observe fish activity at screen face (using Didson cameras or other technology to be determined prior to facility operations) and use mark/recapture study of salmonid and smelt proxy fishes to evaluate impingement injury rate. Performance metrics to be determined prior to study initiation (same as post-construction study 7, Evaluation of Screen Impingement [Fish Facilities Technical Team 2011]).	Juvenile salmonid survival through the reach containing the NDDs, tracking life history stage.	Compliance with design criteria.	Study to be performed at varied river stages and diversion rates, during first 2 years of facility operation.
CFP-M02	NDD fish screen calibration	L4.3, DTSM1.2, LFSM1.2, WRCS1.1, WRCS3.2, SRCS1.1, SRCS3.2, FRCS1.1, FRCS3.2, STHD1.1, STHD3.2, GRST1.1, WTST1.1	CM1	Perform hydraulic field evaluations to measure velocities over a designated grid in front of each screen panel. Repeat as necessary to set initial baffle positions and confirm compliance with design criteria. This monitoring will be conducted at diversion rates close to maximum diversion rate.	Water velocity field across surface of each screen.	Compliance with design criteria.	Initial studies require approximately 3 months beginning with initial facility operations.
CFP-M03	NDD fish screen cleaning	L4.3, DTSM1.2, LFSM1.2, WRCS1.1, SRCS1.1, FRCS1.1, STHD1.1, GRST1.1, WTST1.1	CM1	Perform visual inspections (diver and/or camera) to evaluate effectiveness of cleaning mechanism and screen integrity. Determine whether cleaning mechanism is effective at protecting the structural integrity of the screen and maintaining uniform flow distribution through the screen. Adjust cleaning intervals as needed to meet requirements. (same as post-construction study 3, Periodic Visual Inspections [Fish Facilities Technical Team 2011]).	Cleaning mechanism effectiveness, frequency of cleaning.	Compliance with design criteria.	Initial study to occur during first year of facility operation with periodic re-evaluation over life of project.
CFP-M04	NDD fish screen construction	L4.3, DTSM1.2, LFSM1.2, WRCS1.1, SRCS1.1, FRCS1.1, STHD1.1, GRST1.1, WTST1.1	CM1	Document North Delta Diversion design and construction compliance with fish screen design criteria.	Performance of action.	Performance of action.	Prior to construction and as-built.

ID # (1)	Monitoring Action(s)	Biological Objective(s) Addressed	Relevant CMs	Action Description	Metric	Success Criteria	Timing and Duration
CFP-M05	NDD fish screen entrainment	WRCS1.1, WRCS3.2, SRCS1.1, SRCS3.2, FRCS1.1, FRCS3.2, STHD1.1, STHD1.1, STHD3.2	CM1	Measure entrainment rates at screens using fyke nets located behind screens. Identify species and size of entrained organisms. Use trawl surveys in channel to calibrate density of entrained organisms. Performance metrics to be determined prior to study initiation (same as postconstruction study 8, Screen Entrainment [Fish Facilities Technical Team 2011], but with addition of trawl surveys).	Entrainment rates; species and size of entrained organisms; density of those organisms in the channel.	Performance of action.	Study to be performed at varied river stages and diversion rates, during first 2 years of facility operation.
CFP-M06	NDD fish screen hydraulic effectiveness	L4.3, WRCS1.1, WRCS3.2, SRCS1.1, SRCS3.2, FRCS1.1, FRCS3.2, STHD1.1, STHD3.2, GRST1.1, WTST1.1	CM1	Confirm screen operation produces approach and sweeping velocities consistent with design criteria. Measure flow velocities within refugia (same as postconstruction study 2, Long-term Hydraulic Screen Evaluations, combined with postconstruction study 4, Velocity Measurement Evaluations [Fish Facilities Technical Team 2011]).	Approach and sweeping velocities under a range of flow conditions; velocities in flow refugia.	Compliance with design criteria.	Approximately 6 months beginning with initial facility operations.
CFP-M07	NDD operations independent measurement	L3.3, L3.4, WRCS3.1, WRCS3.2, SRCS3.1, SRCS3.2, FRCS3.1, FRCS3.2, STHD3.1, STHD3.2	CM1	Document North Delta Diversion compliance with operational criteria, with reference to existing environmental monitoring programs including (1) IEP Environmental Monitoring Program: Continuous Multi-parameter Monitoring, Discrete Physical/ Chemical Water Quality Sampling; (2) DWR and Reclamation: Continuous Recorder Sites; (3) Central Valley RWQCB: NPDES Self Monitoring Program; and (4) USGS Delta Flows Network and National Water Quality Assessment Program.	As specified in the cited monitoring programs.	Compliance with operational criteria.	Start prior to construction of water diversion facilities and continue for the duration of the permit term.
CFP-M08	NDD operations measurement and modeling	L3.3, L3.4, WRCS3.1, WRCS3.2, SRCS3.1, SRCS3.2, FRCS3.1, FRCS3.2, STHD3.1, STHD3.2	CM1	Document North Delta Diversion compliance with the operational criteria using flow monitoring and models implemented by the Implementation Office.	Metrics to be developed; must be consistent with data structures supporting real-time operations.	Compliance with operational criteria.	Start prior to completion of water diversion facilities and continue for the duration of the permit term.

ID # (1)	Monitoring Action(s)	Biological Objective(s) Addressed	Relevant CMs	Action Description	Metric	Success Criteria	Timing and Duration
CFP-M09	NDD refugia effectiveness	L4.3, DTSM1.2, LFSM1.2, WRCS1.1, SRCS1.1, FRCS1.1, STHD1.1, GRST1.1, WTST1.1	CM1	Monitor refugia to evaluate effectiveness relative to design expectations. Evaluate refugia operation at a range of river stages and with regard to target species or agreed proxies (same as postconstruction study 5, Refugia Effectiveness [Fish Facilities Technical Team 2011]).	To be developed once refugia design has been completed, and prior to facility operation.	Compliance with design criteria.	Approximately 6 months beginning with initial facility operations.
CFP-M10	NDD salmonid survivorship	WRCS1.1, WRCS3.2, SRCS1.1, SRCS3.2, FRCS1.1, FRCS3.2, STHD1.1, STHD1.1, STHD3.2	CM1	Determine overall impact on survival of juvenile salmonids throughout the diversion reach related to the operation of the new facilities. Use mark/recapture and acoustic telemetry studies (or other technology, such as Disdon cameras, to be determined prior to facility operations) to evaluate any impacts of facility operations on juvenile salmonids, under various pumping rates and flow conditions, to insure that the survival objectives for juvenile salmonids traversing the diversion reach are being met.	Monitoring protocols and performance metrics are to be developed prior to NDD operations.	Compliance with design criteria and performance expectations.	Study to be performed at varied river flows and diversion rates, during first 2 to 5 years of facility operation.
CFP-M11	Plan area: Conservation hatcheries	DTSM3.1, LFSM2.1	CM18	Verify success of the ex situ conservation program.	Genetic diversity (precise functional definition to be determined).	Achieve genetic diversity comparable to that of populations in habitat.	For Plan duration, at intervals to be determined but not more than 5 years.
CFP-M12	Plan area: Illegal Harvest Tracking	WRCS1.3, SRCS1.3, FRCS1.3, STHD1.3	CM17	Assess effectiveness of CM17 by collating and analyzing standard information collected by wardens during their enforcement duties.	Trends in number, types and distribution of citations and arrests associated with illegal harvest made by wardens within the Plan Area.	An increase in the abundance of covered salmonids and green and white sturgeon over time.	Year-round enforcement and annual reporting, for the duration of the BDCP permit term.

ID # (1)	Monitoring Action(s)	Biological Objective(s) Addressed	Relevant CMs	Action Description	Metric	Success Criteria	Timing and Duration
CFP-M13	Plan Area: Passage delays	WRCS2.1, SRCS2.1, FRCS2.1, STHD2.1, GRST2.1, GRST3.1, WTST2.1, WTST3.1	CM2, CM14	Assess passage delays and the effectiveness of efforts to reduce them in Yolo Bypass and other anthropogenic barriers and impediments (i.e., Sacramento and Stockton Deep Water Ship Channel, Delta Cross Channel). Report results in annual progress report.	Passage time through principal potential barriers; changes and trends over seasonal and interannual timescales.	To be determined in consultation with fish agencies.	Begin monitoring upon final BDCP permit authorization and continue on an annual basis through year 15, to cover the range of hydrologic conditions (i.e., wet years and dry years).
CFP-M14	Plan area: Predaceous fishes	L2.8, L4.1, WRCS1.1, SRCS1.1, FRCS1.1, STHD1.1	CM15	Monitor predator distribution and abundance at known predator hotspots to determine effectiveness of implementation actions to reduce potential predation loss.	Catch per unit effort; additional metrics regarding juvenile salmonid survival to be identified during study design.	Measurable and persistent predator reduction effect.	Annually in years 3 through 13; once every 3 years thereafter.
CFP-M15	Plan area: salmonid survival	WRCS1.1, SRCS1.1, FRCS1.1, STHD1.1, WRCS3.2, SRCS3.2, FRCS3.2, STHD3.2	CM1, CM2, CM15, CM16, CM21	Group of related studies to be designed in collaboration with CDFW and NMFS. Component studies address survivorship estimation, nonphysical barrier monitoring (see CM16), entrainment studies (see CM1), predator control effectiveness studies (see CM15), and hydraulic/inundation studies (see CM1). AMT approval is required. Studies are to be integrated with M10 as practicable.	Metrics to be determined in collaboration with fish agencies and in context of study methods.	To be stated in each of the study plans.	Begin monitoring upon final BDCP permit authorization and continue through year 15.

ID # (1)	Monitoring Action(s)	Biological Objective(s) Addressed	Relevant CMs	Action Description	Metric	Success Criteria	Timing and Duration
CFP-M16	Plan area: SDWSC dissolved oxygen	L2.4, SRCS1.1, SRCS2.1, FRCS1.1, FRCS2.1, STHD1.1, STHD2.1, GRST1.1, GRST3.1, WTST1.1, WTST3.1.	CM14	Review/evaluate dissolved oxygen levels at various distances from the diffuser(s).	Dissolved oxygen concentrations.	Achievement of DO concentrations consistent with the DWSC DO TMDL of 6 mg/L from September 1 through November 30 and 5 mg/L at all other times on a year-round basis, particularly from May through October when DO levels have historically fallen below the target levels.	Year-round monitoring of DO, for the BDCP permit term.
CFP-M17	Reserve unit: Habitat: Nonphysical barrier effectiveness	L4.2, WRCS1.1, SRCS1.1, FRCS1.1, STHD1.1	CM16	Monitor the effectiveness of nonphysical fish barriers in deterring juvenile salmonids from migrating into interior Delta and other waterways known to result in reduced survival.	Fraction of juvenile salmonids diverted, relative to no-barrier baseline conditions.	No fixed criterion. Results will be used to determine whether barrier type or location should be changed, or if alternative conservation actions would yield greater benefit for the required level of effort.	Annually for 5 years beginning at permit authorization, reevaluating monitoring needs after year 5.
CFP-M18	Plan area: Delta smelt: Cache Slough habitat	DTSM2.1C	CM4	Study to be designed in collaboration with fish agencies. A detailed study plan and AMT approval are required.]	Metrics to be determined in collaboration with fish agencies and in context of study methods.	To be stated in study plan.	To be stated in study plan.

ID # (1)	Monitoring Action(s)	Biological Objective(s) Addressed	Relevant CMs	Action Description	Metric	Success Criteria	Timing and Duration
CFP-M19	Plan area: Delta smelt: fecundity	DTSM1.1	CM4	Long-term studies to be designed in collaboration with CDFW and USFWS. A detailed study plan and AMT approval are required.	Metrics to be determined in collaboration with fish agencies and in context of study methods.	To be stated in study plan.	To be stated in study plan.
CFP-M20	Plan area: Delta smelt: habitat quality	DTSM2.1A	CM4	Long-term study to be designed in collaboration with CDFW and USFWS. General metrics and success criteria stated in objective, but a detailed study plan and AMT approval are required.	See action description. Briefly, the metrics are spatially explicit representations of salinity, Secchi disk depth, calanoid copepod density, proximity to tidal marsh, and water temperature.	To be stated in study plan.	To be stated in study plan.
CFP-M21	Plan area: Delta smelt: Recovery Index	DTSM1.3	CM4	Long-term studies to be designed in collaboration with CDFW and USFWS. A detailed study plan and AMT approval are required.	Metrics to be determined in collaboration with fish agencies and in context of study methods.	To be stated in study plan.	To be stated in study plan.
CFP-M22	Plan area: longfin smelt: status	LFSM1.1, LFSM1.2	CM1, CM4, CM21	Group of related studies to be designed in collaboration with CDFW and USFWS. Component studies address recruitment relative to winter-spring flows, fish surveys, and food surveys (integration with action CFP-M23). AMT approval is required.	Metrics to be determined in collaboration with fish agencies and in context of study methods.	To be stated in each of the study plans.	To be stated in each of the study plans.
CFP-M23	Plan area: covered fish food supply	L2.9, DTSM2.1B, LFSM1.1	CM2, CM4, CM5	Long-term study to be prepared and performed in collaboration with fish agencies. A detailed study plan and AMT approval are required.	Metrics to be determined in collaboration with fish agencies and in context of study methods.	To be stated in study plan.	To be stated in study plan.

ID # (1)	Monitoring Action(s)	Biological Objective(s) Addressed	Relevant CMs	Action Description	Metric	Success Criteria	Timing and Duration
CFP-M24	Plan area: Sacramento splittail abundance	SAST1.1, L3.2, L2.5, L2.8, L2.9	CM2, CM4, CM5	Assess the abundance of Sacramento splittail as part of the Fall Midwater Trawl and evaluate the response of the population to habitat restoration actions. AMT approval is required.	Metrics to be determined in collaboration with fish agencies and in context of study methods.	To be determined in collaboration with fish agencies.	At year 15, assess whether the objective has been met and present the agencies with the plan for continued monitoring (annual, every-other-year, every 5 years).
CFP-M25	Plan area: sturgeon: juvenile survival	GRST1.1, WTST1.1, L2.8, WTST3.1, GRST3.1, L2.5, L2.9	CM1, CM2, CM4, CM5, CM6, CM13, CM17, CM19, CM21	Group of related studies to be designed in collaboration with CDFW and NMFS. Component studies address refugia and foraging habitat, food availability, and fish surveys near restored sites; uses information from M3, M8, and partner programs. AMT approval required.	Metrics to be determined in collaboration with fish agencies and in context of study methods.	To be determined in collaboration with fish agencies.	To be determined in collaboration with fish agencies.

Notes

1. The Covered Fish Performance Focus Area would also use monitoring results from the following monitoring actions: TWR-M13 (Table 3.6-7); and YB-MO4, YB-M05, YB-M06 (Table 3.6-6).

3.6.4.7.5 Yolo Bypass Focus Area

There are 54 biological objectives related to evaluation of fish, wildlife, and natural communities in the Yolo Bypass (Table 3.6-4). A large fraction of these are species-specific objectives for covered fish species (26 objectives) or the giant garter snake (9 objectives); the remainder are landscape and natural community objectives tracking larger-scale changes on the Yolo Bypass that will occur as component projects are implemented under CM2 *Yolo Bypass Fisheries Enhancement*. Table 3.6-6 identifies monitoring actions needed to measure progress towards these biological objectives. These monitoring actions are all related to habitat restoration or enhancement projects proposed under CM2.

The required monitoring covers a broad range of topics, with diverse spatial and temporal scales. Some monitoring actions simply verify performance of actions specified in CM2; others assess changes in conditions at individual restoration sites; and still others are complex long-term collaborative study efforts intended to measure progress toward achieving objectives for covered fish species and to determine overall CM2 effectiveness.

Table 3.6-6. Monitoring Actions for the Yolo Bypass Focus Area

ID # (1)	Monitoring Action(s)	Biological Objective(s) Addressed	Relevant CMs	Action Description	Metric	Success Criteria	Timing and Duration
YB-M01	Yolo: Fremont Weir flows	L2.5, LFSM1.1, WRCS1.2, SRCS1.2, FRCS1.2, STHD1.2, GRST2.1, WTST2.1, PRL1.2	CM2	Document that flow over Fremont Weir meets flow requirements (details in Chapter 6, *Plan Implementation*).	Flow.	Flow conditions over Fremont Weir meet CM2 prescriptions for floodplain inundation (extent, duration and frequency).	During overflow at Fremont Weir and periods when Fremont Weir is designed to flood, for the duration of the BDCP.
YB-M02	Yolo: Tule Canal/Toe Drain construction	WRCS1.2, WRCS2.1, SRCS1.2, SRCS2.1, FRCS1.2, FRCS2.1, STHD1.2, STHD2.1, GRST2.1, WTST2.1, PRL1.1	CM2	Document compliance with Tule Canal/Toe Drain improvements plan in both project design and as-built reports.	Design criteria are documented.	Tule Canal/Toe Drain improvements meet design criteria post construction.	Prior to construction and as-built.
YB-M03	Yolo: Tule Canal/Toe Drain operations	L2.5, LFSM1.1, WRCS1.2, SRCS1.2, FRCS1.2, STHD1.2, GRST2.1, WTST2.1, PRL1.2	CM2	Document that flow in Tule Canal/Toe Drain meets operational requirements (details in Chapter 6, *Plan Implementation*).	Flow.	Flow within the Tule Canal/Toe Drain meets operational requirements.	Prior to completion of the modifications to the facilities for duration of the BDCP.
YB-M04	Plan area: fish passage	L1.4, WRCS1.1, SRCS1.1, FRCS1.1, STHD1.1, SRCS2.1, FRCS2.1, WRCS2.1, PRL1.1, PRL1.2, STHD2.1, L2.5, L2.8, L2.9	CM2	Upstream and downstream fish passage at Fremont Weir. Methods likely to include Pit tag and other suitable techniques/ studies of covered juvenile fish (primarily salmonids as well as lamprey) downstream migration past Fremont Weir, as well as upstream passage of covered adult fish past Fremont Weir (primarily salmonids, sturgeon and lamprey). A detailed study plan and AMT approval are required.	To be determined following selection of methodology.	Achievement of passage criteria as specified in the stated biological objectives.	Monitoring to occur for a period of 5 years, once Fremont Weir modifications are completed. Monitoring will track adult juvenile migration through Yolo Bypass, between Fremont Weir and Cache Slough.
YB-M05	Yolo: Fish food production	L2.5, L2.9, DTSM2.1b, LFSM1.1, WRCS1.2, SRCS1.2, FRCS1.2, STHD1.2, SAST1.1, GRST3.1, WTST3.1	CM2	Plankton and invertebrate sampling.	Diversity of species sampled, number of organisms. More specific metrics may be developed for compatibility with models of food production.	Increases in plankton and invertebrate abundance, and transport of plankton and invertebrates off of Yolo Bypass to areas occupied by delta smelt.	Every 5 years after modifications to Fremont Weir are completed.

ID # (1)	Monitoring Action(s)	Biological Objective(s) Addressed	Relevant CMs	Action Description	Metric	Success Criteria	Timing and Duration
YB-M06	Yolo: Use by covered fishes	L2.5, L2.8, L2.9, L4.2, DTSM1.3, WRCS1.1, SRCS1.1, FRCS1.1, STHD1.1, SAST1.1, GRST1.1, WTST1.1	CM2	Assess use of Yolo Bypass by covered fish species. Methods to be determined in collaboration with fish agencies.	Extent of Yolo Bypass use by covered fish species and the CM2 proportional contribution to overall achievement of BDCP biological goals for covered fishes.	Detection of use by adult and juvenile covered fish species within the flooded portions of Yolo Bypass. Estimation of proportional contribution, verifiable by AMT and independent scientific review.	Surveys will occur between November 10 and May 15 through year 15; continuation after year 15 may occur, subject to determination by AMT. Other monitoring or research to resolve the metric is to be designed and executed in cooperation with the fish agencies.
YB-M07	Reserve unit: habitat: fish refugia	L2.8	CM2, CM4, CM5, CM6, CM15	Verify creation of fish refugia at reserve units and assess their functionality. For the purposes of this monitoring, CM15 activity locations are treated as reserve units.	To be determined in consultation with fish agencies.	To be determined in consultation with fish agencies.	During reserve unit design, at reserve unit completion, and at 5-year intervals thereafter.
YB-M08	Plan area: reserve system size and connectivity	L1.1, L1.2, L1.4, L1.6, L3.1, L3.2, TBEWNC1.1, TBEWNC1.3, TFEWNC1.1, TFEWNC1.2, GGS1.1, GGS1.2, GGS1.3, GGS1.4, GGS2.1, GGS2.2, GGS2.3, GGS2.4, GGS3.1, GSHC1.3, DTSM1.1, DTSM1.3, DTSM2.1b., LFSM1.1, WRCS1.1, SRCS1.1, FRCS1.1, STHD1.1, SAST1.1, GRST1.1, WTST1.1.	CM2	Assess connectivity between reserve system units in context of the requirements of the cited biological objectives.	Acres in reserve system and connectivity between reserves.	Attainment of acreage targets and progressive improvement in connectivity between BDCP reserves, or between existing conservation lands and BDCP reserves.	Annually, for Plan duration.

Notes

1. The Yolo Bypass Focus Area would also use monitoring results from the following monitoring actions:
   CFP-M23, CFP-M24, and CFP-M25 (Table 3.6-5);
   RCF-M05 (Table 3.6-8);
   TWR-M08, TWR-M12, and TWR-M13 (Table 3.6-7); and
   UNR-M17 (Table 3.6-10).

3.6.4.7.6 Tidal Wetland Restoration Focus Area

There are 46 biological objectives related to tidal wetland restoration (Table 3.6-4). Table 3.6-7 identifies monitoring actions needed to measure progress towards these biological objectives. These actions are associated with conservation measures CM4 Tidal Natural Communities Restoration, CM11 Natural Communities Enhancement and Management, and CM12 Methylmercury Management.

The required monitoring can be broadly ascribed to one of three types. The first type consists of information collected at the scale of an individual reserve unit, in accordance with the monitoring provisions of the reserve unit management plan (see Section 3.4.11.2.2 for a description of reserve unit management plans). Most monitoring within the reserve unit is compliance monitoring performed to confirm that a reserve unit has a feature or function prescribed in its design and meets a design-specified performance measure. The second type of monitoring consists of collection and interpretation of information that is already being collected by some entity other than BDCP. This includes existing data collection on regional water quality, general NPDES permit compliance, fish surveys, and some other data. The third type of monitoring consists of major monitoring or research efforts that require development of rigorous, detailed plans in collaboration with a group of partners that includes the fish and wildlife agencies and in many cases, a number of other partners. Examples include studies to assess the production and export from restored tidal wetlands of food for covered fish species; and studies to improve current methods of estimating covered fish species mortality, abundance and habitat quality. In this connection, see section 3.6.4.8.4 *Tidal Wetland Restoration Focus Area* for a discussion of important key uncertainties in tidal restoration, and an adaptive management process to resolve uncertainty in the future location of tidal restoration within the Plan Area.

Table 3.6-7. Monitoring Actions for Tidal Wetland Restoration Focus Area

ID # (1)	Monitoring Action(s)	Biological Objective(s) Addressed	Relevant CMs	Action Description	Metric	Success Criteria	Timing and Duration
TWR-M01	Plan area: Stormwater treatment	L2.4, SRCS1.1, FRCS1.1, STHD1.1, GRST1.1, GRST3.1, WTST1.1, WTST3.1	CM19	Review SWB-required reporting by grant recipients to assess/evaluate performance relative to stated objectives of CM19 and L2.4.	Compliance of funded projects with NPDES MS4 and Phase II NPDES MS4 permit conditions.	Demonstrated reductions in pollutant loads in urban stormwater effluent generated by local jurisdictions.	Annually reported for 10 years following completion of each stormwater treatment project.
TWR-M02	Reserve unit: Geomorphology: Tidal wetlands	L1.4, L1.7, L2.7, L2.10, TBEWNC1.4, TBEWNC1.2, TFEWNC2.2	CM4	Ensure that tidal reserve unit design incorporates the geomorphic structures named in the biological objectives, and track continued presence of these structures through Plan implementation.	Tidal natural community geomorphology, as specified in the biological objectives.	Presence of sinuous, high-density, dendritic networks of tidal channels through tidal areas. Gradual transition in elevation and hydrology, from subtidal areas, to marsh plain, to ecotonal areas and adjacent uplands.	Annually for first 5 years after restoration; then every 5 years following restoration until end of permit term
TWR-M03	Reserve unit: Habitat: Brackish marsh vegetation	L2.6, SMHM1.1	CM4	Vegetation sampling in middle and high brackish marsh.	Plant species composition and relative cover.	Consistent with "Viable Habitat Areas" for salt marsh harvest mouse defined in the final Recovery Plan for Tidal Marsh Ecosystems of Northern and Central California.	Within 6 months of successful restoration of tidal brackish emergent wetland or of acquisition of managed wetland for salt marsh harvest mouse, and at least once every 5 years thereafter.
TWR-M04	Reserve unit: Habitat: Pepperweed	TBEWNC2.1	CM4	Verify perennial pepperweed remains a minor component of restored brackish emergent natural communities.	Percent cover of perennial pepperweed	Cover value of 10% or less.	Annually for the first 5 years after restoration, and at least once every 5 years thereafter.
TWR-M05	Reserve unit: Habitat: Water temperature	L2.4	CM4	Track water temperature in restored tidal wetland reserve units.	Temperature; sites and timing to be determined in consultation with fish and wildlife agencies.	Maintenance of temperatures comparable to seasonal norms for the region.	Annually for first 5 years after restoration.
TWR-M06	Reserve unit: Occurrence: Delta tule pea and Suisun marsh aster	CBR1.1, DTP/SMA1.1, SBB/SUT1.1	CM4	Surveys for Delta tule pea and Suisun Marsh aster to determine pre- and post-restoration effects.	Delta tule pea and Suisun marsh aster population (or local stand) size and extent.	Criteria for Delta tule pea and Suisun marsh aster as stated in Objectives DMW/ML1.1 and DTP/SMA1.1: No net loss of occurrences.	At least one year pre-restoration and every year post-restoration until the success criteria are met; and then every three years thereafter for 10 years.

ID # (1)	Monitoring Action(s)	Biological Objective(s) Addressed	Relevant CMs	Action Description	Metric	Success Criteria	Timing and Duration
TWR-M07	Reserve unit: Habitat: Giant garter snake	GGS1.1, GGS1.4, GGS2.3, GGS3.1	CM3, CM4, CM10	Track progress toward compliance with acreage targets and other specifications contained in these species objectives for giant garter snake.	Parameters described in Section 3.4.4.3.4, Siting and Design Considerations, Covered Species, Giant Garter Snake.	Criteria provided under Section 3.4.4.3.4, Siting and Design Considerations, Covered Species, Giant Garter Snake.	As specified in the reserve unit management plans.
TWR-M08	Reserve unit: Habitat: General vegetation	L1.4, L2.5, L2.6, L2.8, L2.9, TFEWNC2.1, VFRNC2.2, VFRNC2.3, GGS1.1, GGS1.4, GGS2.3, GGS3.1, GGS2.1, TPANC1.1.	CM4, CM11	Characterize vegetation of terrestrial and wetland communities in each reserve unit, with regard to species and structure.	Vegetation species composition, successional state, and structure.	Reflective of historic conditions, based upon criteria listed in the biological objectives. Comparable to natural, undisturbed reference sites or based on historical ecology studies such as Beagle et al. 2012. Low detection rates for invasive, non-native species.	As specified in the reserve unit restoration plan, or if not specified, then within 6 months of successful restoration of the site, and at least once every 5 years thereafter.
TWR-M09	Reserve unit: Habitat: Salt marsh harvest mouse	SMHM1.2, SMHM1.2	CM10, CM11, CM4	Track creation and function of salt marsh harvest mouse viable habitat areas.	Location and extent of salt marsh harvest mouse viable habitat areas.	Consistent with "Viable Habitat Areas" for salt marsh harvest mouse defined in the final Recovery Plan for Tidal Marsh Ecosystems of Northern and Central California (U.S. Fish and Wildlife Service in prep.) and/or as specified in site-specific restoration plan.	Pre-restoration, within 6 months of restoration of tidal brackish emergent wetland or acquisition of managed wetland, and every 5 years thereafter, or as specified in the reserve unit management plan
TWR-M10	Plan area: Methylmercury allocation compliance	L2.4	CM12	Track reserve unit compliance with methylmercury load allocation standards.	Methylmercury allocations per applicable regulatory standards.	Adhere to the numeric targets selected for the load allocation of methylmercury. Current targets are defined per Resolution No. R5-2010-0043 of the Delta Mercury Control Program, under which allocations of methylmercury for restored wetlands vary depending on Delta subarea.	To be determined in collaboration with regulatory agencies.
TWR-M11	Reserve unit: Occurrence: Mason's lilaeopsis and Delta mudwort	DMW/ML1.1	CM4, CM6, CM7	Surveys for Mason's lilaeopsis and delta mudwort in suitable habitat.	Mason's lileeopsis and delta mudwort population (or local stand) size and extent.	No net loss of occurrences.	At least one year pre-restoration and every year post-restoration until the success criteria are met; and then every three years thereafter for 10 years.
TWR-M12	Reserve unit: Occurrence: Covered fishes	L2.5, WRCS1.2, SRCS1.2, FRCS1.2, STHD1.2	CM2, CM4, CM5, CM6	Foraging, refuge and holding habitat quality.	Use of restoration sites by covered fish species, esp. spawning, holding and foraging by splittail,	Detection of site use by Chinook salmon, splittail, and the following covered fish species: longfin smelt and Delta smelt in the Suisun Marsh, West Delta and Cache Slough ROAs;	Monthly surveys during one water year between the second and fifth year following restoration site construction. Existing studies/ monitoring

ID # (1)	Monitoring Action(s)	Biological Objective(s) Addressed	Relevant CMs	Action Description	Metric	Success Criteria	Timing and Duration
					and holding and foraging by covered salmonid species.	steelhead in the West Delta, Cache Slough and Consumes/ Mokelumne ROAs. Occurrences of spawning splittail, particularly during dry years when seasonally inundated floodplain habitat may be functioning at capacity. Occurrences of juvenile salmonids and splittail during periods of rearing and outmigration in the Plan Area.	efforts (i.e., FMWT, zooplankton study) will be used to track larger, emergent trends in abundance of covered fish and important foodweb species, such as zooplankton.
TWR-M13	Plan area: Invasive species preemptive control	L2.6, TPANC2.1	CM20	Effectiveness monitoring will consist of identifying the type, distribution, and abundance of aquatic invasive species detected during program implementation and reporting those species in the annual report.	See action description	Performance of action.	Annually throughout permit term.
TWR-M14	Plan area: Suisun thistle and soft bird's-beak seed banking	SBB/SuT1.2	CM4	Establish a seed bank as specified in CM4.	See description in CM4.	Successfully establish the seed bank.	At least 1 year prior to start of construction on any tidal restoration project in Suisun Marsh.
TWR-M15	Plan area: *Ex situ* conservation of Suisun thistle	SBB/SuT1.3	CM4	Establish an ex situ population as specified in CM4.	See action description.	Successfully establish the ex situ population.	Initiate ex situ population by year 5.
TWR-M16	Plan area: *In situ* conservation of Suisun thistle	SBB/SuT1.4	CM4	Establish two occurrences of Suisun thistle.	Criteria as provided in the final tidal marsh recovery plan (USFWS 2013).	Compliance with criteria provided in the final tidal marsh recovery plan (USFWS 2013).	During reserve unit site selection; annually until 5 years after criteria are met; then every 5 years.

Notes

1. The Tidal Wetland Restoration Focus Area would also use monitoring results from the following monitoring actions:
   CFP-M18, CFP-M19, CFP-M20, CFP-M21, CFP-M22, CFP-M23, CFP-M24, and CFP-M25 (Table 3.6-5);
   MW-M03 (Table 3.6-9);
   RCF-M03 and RCF-M05 (Table 3.6-8);
   S&T-M03, S&T-M04 and S&T-M05 (Table 3.6-12);
   UNR-M17 (Table 3.6-10); and
   YB-M07 and YB-M08 (Table 3.6-6).

3.6.4.7.7 Riparian, Channel Margin, & Floodplain Restoration Focus Area

There are 23 biological objectives related to riparian, channel margin, and floodplain restoration (Table 3.6-4). Table 3.6-8 identifies monitoring actions needed to measure progress towards these biological objectives. These actions are associated with conservation measures CM5 Seasonally Inundated Floodplain Restoration, CM6 Channel Margin Enhancement, CM7 Riparian Natural Community Restoration, and CM11 Natural Communities Enhancement and Management.

Most of the required monitoring actions consist of information collected at the scale of an individual reserve unit, in accordance with the monitoring provisions of the reserve unit management plan (see Section 3.4.11.2.2 for a description of reserve unit management plans). Most monitoring within the reserve unit is compliance monitoring performed to confirm that a reserve unit has a feature or function prescribed in its design and meets a design-specified performance measure; status and trend monitoring is also performed at the reserve unit scale. Monitoring in this focus area will also utilize results of monitoring performed for other focus areas (the covered fish performance and tidal wetland restoration focus areas) in evaluating some biological objectives relevant to the riparian, channel margin, and floodplain restoration conservation measures.

Table 3.6-8. Monitoring Actions for the Riparian, Channel Margin & Floodplain Restoration Focus Area

ID # (1)	Monitoring Action(s)	Biological Objective(s) Addressed	Relevant CMs	Action Description	Metric	Success Criteria	Timing and Duration
RCF-M01	Reserve unit: Habitat: Cowbird parasitism	L2.6, MWNC1.1	CM7	Monitor least Bell's vireo nests for cowbird parasitism.	Percent of least Bell's vireo nests with cowbird eggs.	As stated in the reserve unit management plan for the monitored area.	Perform annual surveys for least Bell's vireo. If nests found, check nests weekly throughout vireo breeding season.
RCF-M02	Reserve unit: Habitat: Non-native fishes	L4.1, L4.2	CM2, CM6, CM16, CM15	Evaluate the distribution and abundance of piscine predators at enhancement sites. Include an assessment of whether piscivorous predators use woody debris associated with enhanced channel margins as ambush cover.	To be determined, in accordance with cited objectives.	Decreased distribution and abundance of predators at enhancement sites; and negligible use of woody debris in channel margins by known predators such as striped and largemouth bass.	Performed across a range of water year types and a range of field sites; precise scope of study to be determined by AMT.
RCF-M03	Reserve unit: Geomorphology: Floodplains	L2.1, L2.2, L2.3, L1.4, L1.5, L2.10, L2.11	CM4, CM5	Track performance of reserve units in supporting the types of floodplain function identified in the biological objectives.	The biological objectives identify elevations and flooding frequency; channel migration potential, succession of floodplains, transitional habitats from tidal, freshwater emergent wetland, to upland communities.	Gradual transition in elevation and hydrology, from frequently flooded areas to flood refugia. Channel can migrate within restored site. On average, 50 acres of floodplain will be inundated a minimum of every other year, 500 acres will be inundated a minimum of every 5 years, and all 1,000 acres will be inundated a minimum of once every 10 years, by year 15.	Annually for first 5 years after restoration; then every 5 years following restoration until end of permit term.
RCF-M04	Reserve unit: Habitat: Riparian vegetation	L2.3, L2.6, VFRNC2.1, VFRNC2.4, VFRNC3.1, SH1.1, SH1.2, SH1.3, SH2.1, SH2.2	CM7, CM11	Riparian natural community vegetation sampling.	Sampling needs to measure species composition and abundance, as well as measures of structural heterogeneity, successional stage, patch size, presence of rare and uncommon vegetation alliances.	For structural heterogeneity: 1,000 acres early- to mid-successional; 500 acres of mature riparian intermixed with early- to mid-successional, in minimum 50-acre blocks; and/or as specified in site-specific restoration plans and/or species-specific biological objectives.	For protected areas, within 6 months of site acquisition and every 5 years thereafter. For restored areas, every 5 years after successful restoration, or as specified in species-specific biological objectives.

ID # (1)	Monitoring Action(s)	Biological Objective(s) Addressed	Relevant CMs	Action Description	Metric	Success Criteria	Timing and Duration
RCF-M05	Reserve unit: Connectivity	L3.1, L3.2, L3.3, L3.4	CM1, CM4, CM5	Assess habitat connectivity and its capacity to support landscape-scale movements by covered species.	Habitat and hydraulic connectivity benefiting covered species, quality and quantity of transitional/migratory habitats, density and diversity of habitat elements.	Increased connectivity between primary channels and seasonal floodplains, as well as use by covered species while avoiding stranding of covered fish species.	Every 5 years following floodplain restoration until end of permit term.
RCF-M06	Reserve unit: Habitat: Feral predators	RBR1.5	CM7, CM11	Assess compliance with feral predator minimization requirements stated in biological objective RBR1.5.	Presence of feral predators (cats and dogs).	Feral predators absent from occupied riparian brush rabbit habitat.	Annually in occupied riparian brush rabbit habitat.
RCF-M07	Reserve unit: Habitat: Riparian brush rabbit	RBR1.1, RBR1.2, RBR1.3, RBR1.4	CM7, CM11	Survey for suitable habitat features for riparian brush rabbit, including flood refugia, as specified in the biological objectives.	Presence of suitable habitat features.	300 acres meets habitat criteria as defined in CM7 and Appendix 3.E; suitable refugia not further apart than 20 meters in riparian brush rabbit habitat	Within 6 months of site acquisition of protected habitat or after restoration is determined to be successful for restored habitat, and every 5 years thereafter.
RCF-M08	Reserve unit: Habitat: Riparian woodrat	RW1.1, RW1.2, L3.1	CM7, CM8	Survey for suitable habitat features for riparian woodrat, as specified in the biological objectives.	Presence of suitable habitat features.	300 acres that meet habitat criteria as defined in CM7 and Appendix 3.E; suitable refugia not further apart than 20 meters in riparian woodrat habitat.	Within 6 months of site acquisition of protected habitat or after restoration is determined to be successful for restored habitat, and every 5 years thereafter.
RCF-M09	Reserve unit: Habitat: Valley elderberry longhorn beetle	VELB1.1, VELB1.2	CM7, CM11	Ensure correct siting and design of reserve units intended to provide mitigation for impacts to Valley elderberry longhorn beetle or its habitat.	As stated in the biological objectives.	Compliance with siting and design requirements.	During reserve unit design and at completion of reserve unit restoration.

Notes

1. The Riparian, Channel Margin & Floodplain Restoration Focus Area would also use monitoring results from the following monitoring actions:
   CFP-M23, CFP-M24, and CFP-M25 (Table 3.6-5);
   S&T-M02 (Table 3.6-12);
   TWR-M08, TWR-M10, TWR-M11, and TWR-M13 (Table 3.6-7); and
   YB-M07 and YB-M08 (Table 3.6-6).

3.6.4.7.8 Managed Wetlands Focus Area

There are 26 biological objectives relevant to the managed wetlands focus area (Table 3.6-4). Table 3.6-9 identifies monitoring actions needed to measure progress towards these biological objectives. Managed wetlands are widely distributed across various natural communities in the Plan Area and are subject to a variety of management activities, so these biological objectives are associated with varied conservation measures, including CM4, CM5, CM7, CM8, CM10, and CM11.

Most of the required monitoring actions consist of information collected at the scale of an individual reserve unit, in accordance with the monitoring provisions of the reserve unit management plan (see Section 3.4.11.2.2 for a description of reserve unit management plans). Most monitoring within the reserve unit is compliance monitoring performed to confirm that a reserve unit has a feature or function prescribed in its design and meets a design-specified performance measure; status and trend monitoring is also performed at the reserve unit scale. Monitoring in the managed wetlands focus area will also use results of monitoring performed for other focus areas in evaluating some biological objectives; for example, evaluation of Plan effects on the giant garter snake must consider its use of many different natural community types, in addition to managed wetlands.

Table 3.6-9. Monitoring Actions for the Managed Wetlands Focus Area

ID # (1)	Monitoring Action(s)	Biological Objective(s) Addressed	Relevant CMs	Action Description	Metric	Success Criteria	Timing and Duration
MW-M01	Reserve unit: Habitat: Vegetation in nontidal marsh	L2.6, NFEW/NPANC1.1	CM10	Vegetation sampling.	Total and relative cover of native, nontidal marsh vegetation within a mosaic of open water.	As specified in site-specific restoration plan.	As specified in site-specific restoration plan.
MW-M02	Reserve unit: Connectivity: Giant garter snake and greater sandhill crane habitat	GGS1.1, GGS1.4, GGS2.3, GGS3.1, GSHC1.3	CM11	Measure giant garter snake and greater sandhill crane habitat connectivity per requirements in biological objectives; track progress toward achieving objectives.	See specifications in biological objectives.	Achieve specifications in biological objectives.	Every 5 years following restoration until end of permit term.
MW-M03	Reserve unit: Hydrology: Managed wetlands	GGS1.1, GGS2.3, GGS3.1, GGS1.4, L3.2, L1.3	CM4, CM5, CM10	Track inundation extent, frequency and duration in managed wetlands.	Inundation frequency and duration, amount of future tidal habitat and buffer habitat above future inundation.	Criteria will vary with reserve unit; to be agreed with management partners.	Annually for plan duration.
MW-M04	Reserve unit: Occurrence: Greater Sandhill crane	GSHC1.4, GSHC1.3	CM10	Monitor greater sandhill crane roost sites to verify effectiveness of AMMs intended to prevent abandonment of roost sites situated near CM1 facilities construction sites.	Presence of roosting cranes.	Cranes have not abandoned roost sites.	During construction activities in vicinity of roost sites, annually for 3 years after construction is completed, and, during the season of expected occupancy, every 5 years thereafter.
MW-M05	Reserve unit: Habitat: Tricolored blackbird	MWNC1.1, TRBL1.1, TRBL1.2, TRBL1.3, L3.1	CM11	Site-level assessment in tricolored blackbird nesting habitat.	Age of vegetation.	Young, lush stands of emergent vegetation, as specified within the biological objectives.	Within 6 months of site acquisition and every 5 years thereafter.

Notes

1. The Managed Wetlands Focus Area would also use monitoring results from the following monitoring actions:
   RCF-M01 (Table 3.6-8);
   S&T-M04 and S&T-M05 (Table 3.6-12);
   TWR-M08, TWR-M09, and TWR-M13 (Table 3.6-7);
   UNR-M16 and UNR-M18 (Table 3.6-10); and
   YB-M08 (Table 3.6-6).

3.6.4.7.9 Upland and Nontidal Wetland Restoration Focus Area

There are 68 biological objectives relevant to the upland and nontidal wetland restoration focus area (Table 3.6-4). Table 3.6-10 identifies monitoring actions needed to measure progress toward these biological objectives. A large fraction of all the covered terrestrial species occupy uplands or nontidal wetlands (which include, for instance, alkali seasonal wetlands and vernal pools), so an especially large number of natural community and species-specific biological objectives fall into this focus area. The focus area primarily addresses conservation actions implemented under CM8, CM9, CM10, and CM11.

Most of the required monitoring actions consist of information collected at the scale of an individual reserve unit, in accordance with the monitoring provisions of the reserve unit management plan (see Section 3.4.11.2.2 for a description of reserve unit management plans). Most monitoring within the reserve unit is compliance monitoring performed to confirm that a reserve unit has a feature or function prescribed in its design and meets a design-specified performance measure; status and trend monitoring is also performed at the reserve unit scale. Monitoring in this focus area will also use results of monitoring performed for the terrestrial species status & trend focus area in evaluating some biological objectives.

Table 3.6-10. Monitoring Actions for the Upland/Nontidal Wetland Restoration Focus Area

ID # (1)	Monitoring Action(s)	Biological Objective(s) Addressed	Relevant CMs	Action Description	Metric	Success Criteria	Timing and Duration
UNR-M01	Plan area: Connectivity: Grasslands mosaic	GNC1.2, GNC1.4, GNC2.1, L3.1, CLNC1.2, CLNC1.3, SH1.2, SH1.3, SH2.2	CM3, CM8	Measure reserve unit connectivity per requirements in biological objectives.	Location relative to fragmented grassland patches or adjacency to riparian or emergent wetland natural communities; and/or as specified within species associated biological objective.	Connectivity with grassland patches and provision of upland adjacent to riparian or emergent wetland natural communities, and/or as specified within species associated biological objective.	Update at least once every 5 years.
UNR-M02	Plan area: Habitat: Grassland restoration	GNC1.2	CM8	GIS mapping and tracking of acreages successfully restored.	1,000 acres restored by year 10 and 2,000 acres (cumulative) restored by year 25.	Proportional progress toward goals stated in biological objective.	Update maps and acres successfully restored at least once every 5 years.
UNR-M03	Plan area: Habitat: Upland native vegetation alliances	L2.6, GNC2.1, GNC2.2	CM8	Plan area: Upland native vegetation alliances.	Extent, distribution, and number of upland native vegetation alliances across the reserve system.	A mosaic of alliances with consideration of historical sites.	Every 5 years throughout permit term.
UNR-M04	Reserve unit: Habitat: Carquinez goldenbush	CGB1.2, L3.1	CM8, CM11	Assess erosion and habitat degradation in occupied Carquinez goldenbush habitat.	Extent and condition of impaired habitat.	Demonstrate reversal of any erosion or degradation trends.	Within 6 months of site acquisition and every 5 years thereafter.
UNR-M05	Reserve unit: Habitat: Ponds in grassland	GNC1.3	CM8	Assess condition of ponds in protected grasslands.	Inundation depth and duration, vegetation cover.	Suitable conditions for covered reptiles and amphibians.	Every 5 years.

ID # (1)	Monitoring Action(s)	Biological Objective(s) Addressed	Relevant CMs	Action Description	Metric	Success Criteria	Timing and Duration
UNR-M06	Reserve unit: Habitat: Vegetation composition	L2.6, GNC2.1, GNC2.2	CM8	Vegetation sampling in reserve units.	Percent cover of vegetation by species.	Achieve minimum percent cover dominated by species that compose California annual grassland series or native grassland series as defined by Sawyer et al. (2009, or latest edition), as defined in reserve unit management plan. Do not exceed percent cover of noxious weeds or bare ground defined in plan. Native species richness and diversity to be improved or maintained over time.	Prior to restoration, and annually for first 5 years or until success criteria are met, whichever is longer
UNR-M07	Reserve unit: Habitat: Vegetation in alkali seasonal wetlands	L2.6, ASWNC2.1, ASWNC2.4	CM9	Track emergent wetland vegetation composition and structural complexity in alkali seasonal wetlands.	Freshwater emergent wetland vegetation sampling; composition, diversity, and structural complexity.	Achieve conditions reflective of historical conditions.	Every 5 years after restoration is determined to be successful.
UNR-M08	Reserve unit: Habitat: Vegetation in vernal pools	ASWNC1.2, VPNC1.2, VPNC1.3, VPP1.2	CM9	Track vegetation composition in vernal pool natural community.	Plant species dominance, and percentage of relative cover attributable to native vernal pool species. Number of individual species.	Dominant species will be "vernal pool indicators," "vernal pool associates," or "vernal pool generalists," as defined in California Department of Fish and Game (1998). Number of individuals meets or exceeds number necessary for viable population based on best available scientific information.	Annually after restoration until success criteria are met, then once every 5 years for 10 years.
UNR-M09	Reserve unit: Habitat: Vernal pool complex pollinators	GNC2.4, VPNC2.2, VPNC2.5	CM11	Insect sampling in vernal pool complexes.	Abundance of native solitary bees and other pollinators.	Equal to or greater than baseline.	Within 6 months of site acquisition and every 5 years thereafter.
UNR-M10	Reserve unit: Hydrology: Alkali seasonal wetlands	MWNC1.1, ASWNC2.1, ASWNC2.4, GNC2.2, L3.1, VPNC2.1, GNC2.5, VPNC2.3	CM9, CM11	Track alkali seasonal wetland hydrology to ensure continuation of characteristic saturation or ponding regimes.	Duration of wetland saturation or ponding.	Hydrology characteristic of alkali seasonal wetlands supporting a diversity of endemic alkali seasonal wetland species, based on reference wetlands.	Within 6 months of site acquisition and every 5 years thereafter.

ID # (1)	Monitoring Action(s)	Biological Objective(s) Addressed	Relevant CMs	Action Description	Metric	Success Criteria	Timing and Duration
UNR-M11	Reserve unit: Hydrology: Vernal pools	MWNC1.1, ASWNC2.1, VPNC1.2, VPNC1.3, VPNC2.1, GNC2.5	CM11	Track vernal pool hydrology to ensure continuation of characteristic depth/duration of inundation.	Vernal pool depth and duration.	Hydrology characteristic of vernal pools, supporting a diversity of endemic vernal pool based on reference pools, or as specified in site-specific restoration plan.	Within 6 months of site acquisition, then annually until success criteria are met, and every 5 years for 10 years.
UNR-M12	Reserve unit: Habitat: Burrows	ASWNC2.3, ASWNC2.4, GNC2.3, GNC2.4, SH1.1, WBO1.1	CM8, CM11	Assess burrow availability for burrow-dependent species in grassland natural communities.	Burrow availability metric to be determined in consultation with CDFW and USFWS.	Increase above baseline, or as defined in biological objectives or species-specific conservation plans.	Within 6 months of site acquisition and every 5 years thereafter.
UNR-M13	Reserve unit: Habitat: Grassland prey abundance	ASWNC2.3, GNC2.4, WBO1.1	CM8	Track availability of prey for grassland-dependent species.	Prey abundance and accessibility.	Increase above baseline, or as defined in biological objectives or species-specific conservation plans.	Within 6 months of site acquisition and every 5 years thereafter.
UNR-M14	Reserve unit: Habitat: Vegetation in alkali seasonal wetlands and vernal pools	ASWNC2.4, VPNC2.1, VPNC2.2, VPNC2.5	CM9	Track availability of suitable foraging plants in alkali seasonal wetlands and vernal pools.	Survey foraging plant density and type. Food biomass density and energetic value.	Equal to that which was lost.	For 2 years prior to enhancement to determine baseline, for 3 years after enhancement to determine post restoration condition; and once every 10 years thereafter.

ID # (1)	Monitoring Action(s)	Biological Objective(s) Addressed	Relevant CMs	Action Description	Metric	Success Criteria	Timing and Duration
UNR-M15	Reserve unit: Habitat: Vegetation in grasslands	L2.6, TRBL1.1, TRBL1.2, TRBL1.3, GNC1.2, GNC1.4, GNC2.1, GNC2.2, GNC2.5, SH1.1, VPNC2.4, VPNC2.5, ASWNC2.2, ASWNC2.4, GGS1.2, GGS1.1, GGS1.4, GGS2.3, GGS3.1, GGS2.2, RBR1.6, VPNC2.3, WBO1.1.	CM3, CM8, CM9, CM10, CM11	Track grassland vegetation attributes.	Extent, distribution, density, richness, and diversity of native annual, perennial grasses, and geophytes, and alliances; dominance of species that compose California annual grassland series or native grassland series, as defined by Sawyer and Keeler-Wolf (2009, or latest edition), intermingled with other native species.	Increase above baseline, or as defined in the reserve unit management plan.	Prior to restoration, and annually for first 5 years or until success criteria are met, whichever is longer. Then 5 years through permit term.
UNR-M16	Reserve unit: Occurrence: Covered plants	ASWNC2.1, BRIT/HART/SJSC1.1, BRIT/HART/SJSC1.2, CGB1.1, GGS2.2, GNC1.1, GNC1.2, GNC1.4, GSHC1.3, RBR1.6, VPNC1.1, VPNC1.2, VPP1.1, VPP1.2, CLNC1.1, CLNC1.3.	CM8, CM9, CM10, CM11	Track location and numbers of covered plant species and rare plant alliances in upland and nontidal wetland natural community types.	Record, quantify and delineate occurrences of covered plant species and rare alliances. Location and numbers of plants, location and area of rare alliances.	Presence of covered plant species and rare plant alliances.	At and every 5 years following reserve unit establishment
UNR-M17	Reserve unit: Habitat: Invasive vegetation	L2.6, GNC2.1, GNC2.2, VPNC2.3, GGS1.2	CM8, CM11	Perform vegetation sampling (methods to be specified in reserve unit management plan).	Percent cover of non-native, invasive plants (terrestrial and aquatic) and bare ground/open water. Maps of invasive species infestations. Habitat risk assessment.	Control or elimination of infestations that threaten ecosystem and covered species habitat functions. Quantitative standards as specified in reserve unit management plan.	Within 6 months of site acquisition and every 5 years thereafter; or prior to restoration and annually for first 5 years or until success criteria are met, whichever is longer.

ID # (1)	Monitoring Action(s)	Biological Objective(s) Addressed	Relevant CMs	Action Description	Metric	Success Criteria	Timing and Duration
UNR-M18	Reserve unit: Connectivity: Wildlife obstacles	CLNC1.3	CM8, CM11	Verify continuing presence of features that support habitat connectivity across cultivated lands.	Obstacles to wildlife movement, as specified in the biological objective.	No significant obstacles to wildlife movement in reserve system.	Within 6 months of site acquisition and every 5 years thereafter.
UNR-M19	Plan area: Conservancy fairy shrimp protection	VPC1.1	CM3, CM9, CM11	Protect a previously unprotected occurrence of conservancy fairy shrimp.	As stated in the biological objective.	Successful achievement of the biological objective.	At any time during reserve system assembly.

Notes

1. The Upland/Nontidal Wetland Restoration Focus Area would also use monitoring results from the following monitoring actions:
   MW-M04 and MW-M05 (Table 3.6-9);
   RCF-M04, RCF-M06, RCF-M07, and RCF-M08 (Table 3.6-8);
   S&T-M02 (Table 3.6-12);
   TWR-M08 (Table 3.6-7); and
   YB-M08 (Table 3.6-6).

3.6.4.7.10 Cultivated Lands Focus Area

There are 37 biological objectives relevant to the cultivated lands focus area (Table 3.6-4). Table 3.6-10 identifies monitoring actions needed to measure progress towards these biological objectives. Most biological objectives dealing with cultivated lands are species-specific objectives related to terrestrial species that depend upon cultivated lands for essential habitat elements; thus there are five objectives dealing with greater sandhill crane, six dealing with Swainson's hawk, three dealing with tricolored blackbird, and nine dealing with giant garter snake, among others. The focus area primarily addresses conservation actions implemented under CM11, but cultivated lands may be associated with reserve system lands protected under conservation measures for floodplains (CM5), channel margins (CM6), riparian areas (CM7), and grasslands ("cultivation" includes rangeland; CM8).

Most of the required monitoring actions consist of information collected at the scale of an individual reserve unit, in accordance with the monitoring provisions of the reserve unit management plan (see Section 3.4.11.2.2 for a description of reserve unit management plans). Most monitoring within the reserve unit is compliance monitoring performed to confirm that a reserve unit has a feature or function prescribed in its design and meets a design-specified performance measure; status and trend monitoring is also performed at the reserve unit scale. Monitoring in this focus area will also use results of monitoring performed for other focus areas (terrestrial species status & trend, upland and nontidal wetland restoration, managed wetland, and riparian, channel margin and floodplain restoration) in evaluating some biological objectives.

Table 3.6-11. Monitoring Actions for the Cultivated Lands Focus Area

ID # [1]	Monitoring Action(s)	Biological Objective(s) Addressed	Relevant CMs	Action Description	Metric	Success Criteria	Timing and Duration
CL-M01	Reserve unit: habitat: GSHC	GSHC1.1, GSHC1.2, GSHC1.5	CM3, CM11	Monitor availability of high value habitat features for greater sandhill crane, as defined in CM3 Natural Communities Protection and Restoration, and specific to GSHC objectives.	Metrics stated in the biological objectives.	Success criteria stated in the biological objectives.	As stated in the biological objectives.

Notes

1. The Cultivated Lands Focus Area would also use monitoring results from the following monitoring actions:
   MW-M02, MW-M03, and MW-M05 (Table 3.6-9);
   RCF-M03 and RCF-M04 (Table 3.6-8);
   S&T-M (Table 3.6-12);
   TWR-M07 and TWR-M08 (Table 3.6-7);
   UNR-M12, UNR-M13, UNR-M15, UNR-M16, UNR-M17, and UNR-M18 (Table 3.6-10); and
   YB-M08 (Table 3.6-6).

3.6.4.7.11 Terrestrial Species Status & Trend Focus Area

The purpose of status and trends monitoring is to determine the overall status of the biological resources addressed by the Plan, including covered species (FGC 2805(g)(1)). Status and trends monitoring serves two purposes: It provides effectiveness monitoring for the conservation strategy as a whole; and it contributes data and analyses that support efforts to determine the status of the population at larger spatial scales than the Plan Area.

Status and tends monitoring can contribute to evaluating the overall effectiveness of the conservation strategy by establishing a trend baseline that can be used to assess population stability, and by providing information that shows whether species are occupying and reproducing in restored or protected habitat. These types of information are useful in developing adaptive management responses. For example, if a population shows a decrease in counts or density, the monitoring data can be used to assess whether that decrease exceeds expected variation; if so, this could trigger an adaptive management response that might include models or data collection to assess potential drivers that may be causing the decline, as well as adoption of a strategy to reverse the decline. Conversely, if population monitoring shows stable or increasing populations, this would tend to validate the effectiveness of the conservation strategy in conserving the species within the Plan Area.

Monitoring data would also feed into efforts to conserve species at a scale larger than that of the Plan Area, such as are called for in species recovery plans. These data could be used to support and refine models and analysis of rangewide status and conservation strategy effectiveness, as well as to assess the proportional BDCP contribution to the overall species recovery effort.

Status and trends monitoring incorporates models that identify and predict the environmental variables affecting species performance (performance metrics being defined within the model). Such models are necessary in order to formulate the monitoring approach and to interpret the data collected. These models vary widely in character. The simplest are verbal conceptual models, such as a statement that improved habitat suitability will yield increased populations. More complex conceptual models are usually graphically based and incorporate the effects of a wide range of environmental variables; Figure 3.6-3 provides an example of one such model. Still more complex models may be computational and dynamic, providing quantitative tracking of environmental variables and their effects on populations. It is common for models to become more complex and detailed over time, as more and better data become available and enable the testing of more complex hypotheses. This is anticipated to be the case with BDCP; Appendix 2.A includes the conceptual models for all covered species, and in most cases, these models are verbal conceptual models, with graphic conceptual models having been developed for a few of the best-studied species.

The example conceptual model (Figure 3.6-3) shows how status and trends monitoring can test predictions of driver effects on species populations and evaluate the BDCP conservation strategy.

Status and trends monitoring will establish a baseline, and estimate abundance and/or density relative to baseline within the Plan Area (primarily on Reserve and public lands or through partnerships before Reserve lands are established). The metric for status and trends monitoring is increased abundance and density relative to baseline, or specific recovery targets from recovery plans. Another metric for status and trends monitoring is increased distribution throughout the species' range of modeled, suitable habitat within the Plan Area, decreasing the clustering of populations and associated threats, and providing evaluation of the habitat models.

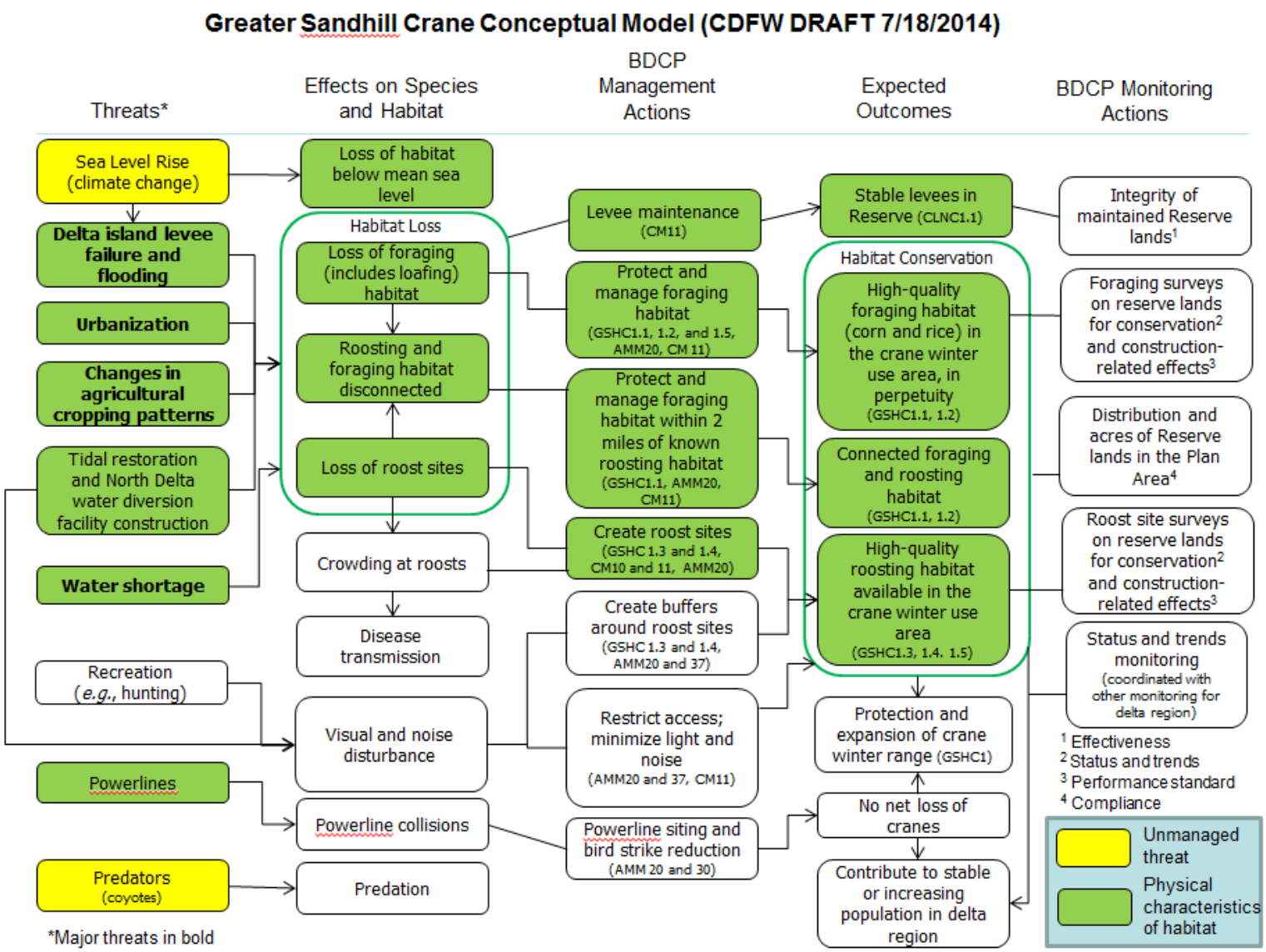

Figure 3.6-3. Example of a graphic conceptual model, for the greater sandhill crane.

Table 3.6-12 lists BDCP monitoring actions for species that are prioritized for immediate baseline studies and status and trends monitoring. If recommendations are not available from the literature, monitoring of these species should be conducted at least every five years after baseline to monitor trends. For monitoring Suisun Marsh species, follow the Walking in the Marsh protocol to increase safety and reduce impacts to wildlife/plants (Customer 2009).

Table 3.6-12. Monitoring Actions for the Terrestrial Species Status & Trend Focus Area

ID # (1)	Species	Biological Objective(s) Addressed	Metric	Protocol (1)	Timing and Duration (2)
S&T-M01	Riparian woodrat	RW1	Growth and expansion of population	USFWS (n.d.) and Williams (1993); coordinate with CSU Stanislaus Endangered Species Recovery Program (ESRP) and the U.S. Fish and Wildlife Service (USFWS). Substitute camera traps for live traps to get trends in detection rates and changes in distribution (Applebee pers. comm.).	Williams (1993) recommended annual 7-10-day live trapping. Where a decline is detected, a quarterly monitoring program should include an evaluation of habitat conditions and live trapping so that the population size could be estimated. If a sharp decline from baseline is detected, monthly live trapping, habitat evaluation, and appropriate research to determine the cause of decline (consult with ESRP and USFWS). Annual trapping should continue until the recovery metric is met; however, due to dramatic annual fluctuations, camera trapping over the long term should determine trends in detection rates and distribution. Monitoring should occur at least every five years, consistent with Endangered species status review periods.
S&T-M02	Carquinez goldenbush	CGB1	Occurrences in sustained suitable habitat	Cypher (2002); Guidelines for conducting and reporting botanical inventories (USFWS 1996); Protocols for surveying and evaluating impacts to special status native plant populations and natural communities (CDFW 2009). Conduct an inventory throughout all suitable and modeled habitat as feasible. Coordinate with CDFW Region 3.	To establish a baseline estimate conduct annual inventories at the appropriate times of year when the species is present and identifiable (usually during flowering or fruiting) for at least five years; multiple site visits during a field season may be necessary to make observations during the appropriate phenological stage. Baseline survey duration should include enough years to cover the range between low and high rainfall. Continue monitoring every 5 years thereafter to determine persistence.
S&T-M03	California Ridgway's Rail (formerly California Clapper Rail)	TBEWNC1.1, TBEWNC1.2	Habitat supports recovery plan targets	Recommended for Suisun Marsh: Invasive Spartina Program (ISP) Protocol C, modified transect survey (Spautz and Albertson 2006). Monitoring sites should be coordinated with CDFW Region 3, CDWR, and USGS audio detection surveys. Coordinate with USGS, CDFW, and CDWR prior to developing the monitoring plan.	Annual monitoring during breeding season throughout Suisun Marsh and the west Delta as far east as (but not including) Sherman Island, over at least 10 years or until recovery targets are met for Suisun Marsh (USFWS 2013). Intensive monitoring every 5 years will be necessary to document any range expansion over the long term.

ID # (1)	Species	Biological Objective(s) Addressed	Metric	Protocol (1)	Timing and Duration (2)
S&T-M04	Suisun thistle	SBB/SuT1	Protected and expanded populations and delisting criteria	Guidelines for conducting and reporting botanical inventories (USFWS 1996); protocols for surveying and evaluating impacts to special status native plant populations and natural communities (CDFW 2009). Coordinate with CDFW Region 3.	For baseline, annual population monitoring of rosettes and reproductive plants of all conserved occurrences for five consecutive years (USFWS 2013), or a higher number of years that covers the range between low and high rainfall. Continue annual monitoring until delisting criteria are met (USFWS 2013 section 3.1.2) and any populations established under the Plan are determined to be self-sustaining. Delisting criteria are 4 separate populations and an annual mean of at least 4,000 individuals across the 4 populations (minimum mean of 500 individuals in a single population); or 7,000 individuals for a widespread indivisible population (USFWS 2013). Continue monitoring every 2 years to determine if there are less than 1,000 individuals over a consecutive 2-year period (USFWS 2013).
S&T-M05	Western yellow-billed cuckoo	VFRNC1, VFRNC2	Large patches of habitat with increased structural diversity that contributes to recovery	Halterman et al. (2011) or the latest version currently in preparation. Consider modifying the survey protocol to increase the chance of detections (more surveys in July) (Dettling and Seavey 2012), with CDFW and USFWS approval.	Sampling schedule per Halterman et al. (2011). Visit each survey site a minimum of four times within the breeding season (late May to mid September), with a minimum of 12 days between surveying at a particular site, and a maximum of 20 days between surveys. Surveys should be conducted annually for at least 4 years to establish baseline (to account for fluctuations) (Dettling and Seavey 2012), and continued until it is determined whether or not the Plan Area contributes to the goal of 150 pairs along the Sacramento River (Dettling and Seavey 2012) and 10 pairs within the Plan Area.
S&T-M06	Delta button-celery	DBC1	Expand distribution and increase abundance	Cypher (2002); guidelines for conducting and reporting botanical inventories (USFWS 1996); protocols for surveying and evaluating impacts to special status native plant populations and natural communities (CDFW 2009). Conduct an inventory throughout all suitable and modeled habitat as feasible.	Conduct inventories at the appropriate times of year when the species is present and identifiable (usually during flowering or fruiting); multiple site visits during a field season may be necessary to make observations during the appropriate phenological stage. For baseline, survey duration should include enough years to cover the range between low and high rainfall. Continue monitoring every 5 years to determine persistence.

ID # (1)	Species	Biological Objective(s) Addressed	Metric	Protocol (1)	Timing and Duration (2)
S&T-M07	Least Bell's Vireo	VFRNC2.2	Stable or increasing population (recovery target)	USFWS (1998). Surveys should consist of either standard point count or area search methods (Ralph et al. 1993). Focus surveying in modeled habitat. If nesting pairs detected, include nest monitoring to detect and remove cowbird eggs or young, and color-band nestlings and adults (USFWS 1998).	Survey during the nesting season (April 15–July 31) for 5 consecutive years for baseline. The highest potential to detect breeding is middle to late May. Continue monitoring at least every 5 years to detect change in distribution (ICF 2012), and to determine if the Plan Area contributes to the recovery target of a stable population of several hundred or more breeding pairs established and protected in the Sacramento and San Joaquin Valleys is reached (USFWS 1998).
S&T-M08	Longhorn fairy shrimp	VPNC1	Recovery goal of self-sustaining populations	USFWS (1996a) and (County of South Sacramento et al. 2010 Appendix L). Coordinate monitoring with the Solano Land Trust's Jepson Prairie Preserve management plan (2006). Survey a sufficient number of pools to test for a statistically significant difference among pool types, with a randomly stratified sub sample and a reference pool sub sample. Rotate sub samples after every two surveys to account for site variability and habitat change and to cover all pools.	Survey after the first substantial storm event (rainfall greater than 0.15 inches) during the rainy season (October 16–April 14) to determine when pools have been inundated (greater than 3 cm [1.2 inches] of standing water 24 hours after a rain event). Sample 3 times during the wet season per monitoring cycle, whereby the first sampling event should occur early in the aquatic phase (a month after inundation), the middle event when hydrophytes start floating, and the last event late in the aquatic phase (early stages of drying). Visit sites annually for 6 years for baseline, then monitor every 3 years. Monitor cyst bank status during the dry season, if necessary.
S&T-M09	Riparian brush rabbit	RBR1	Growth and expansion of populations	USFWS (n.d.) and Williams (1993); coordinate with ESRP and the USFWS. Substitute camera traps for live traps to get trends in detection rates and changes in distribution (Applebee pers. comm.).	Williams (1993) recommended annual 7-10-day live trapping. Where a decline is detected, a quarterly monitoring program should include an evaluation of habitat conditions and live trapping so that the population size could be estimated. If a sharp decline from baseline is detected, conduct monthly live trapping, habitat evaluation, and appropriate research to determine the cause of decline (consult with ESRP and USFWS). Annual trapping should continue until the recovery metric is met; however, due to dramatic annual fluctuations, camera trapping over the long term will determine trends in detection rates and distribution. Monitoring should occur at least every five years, consistent with Endangered species status review periods.

ID # (1)	Species	Biological Objective(s) Addressed	Metric	Protocol (1)	Timing and Duration (2)
S&T-M10	San Joaquin kit fox	GNC1	Grassland protection to reach recovery targets	USFWS (1999) with the following modifications (must be approved by USFWS and CDFW Region 3). Spotlighting should not be used (Fiehler pers. comm.). Protocol should consist of camera stations baited with a cat food can staked to the ground, on which SJKF will readily deposit scat. Scat should be collected individually in a paper bag, genetically analyzed by the Conservation Genetics Laboratory at the Smithsonian Institution or UC Davis, and identified to the species level. Camera station details should be consistent with the methods used by Constable et al. (2009), including tracking of competitors and prey.	Annual surveys over at least 5 years to establish a baseline of whether or not the Plan Area supports persistent populations (Fiehler pers. comm.). At least 5 years of baseline surveys should be repeated after habitat has been restored or conserved. Additionally, whenever a sighting is reported, baited cameras should be placed in the area to confirm the detection. If a population is discovered, a long-term monitoring plan should be developed to help determine whether or not a viable metapopulation can be established north of Merced County (per Williams et al. [1998] level b actions in the recovery strategy). Surveys must be conducted between May 1 and November 1 (USFWS 1999).
S&T-M11	Slough Thistle	ST1	Expand distribution and increase abundance	Cypher (2002); guidelines for conducting and reporting botanical inventories (USFWS 1996); protocols for surveying and evaluating impacts to special status native plant populations and natural communities (CDFW 2009). Conduct an inventory throughout all suitable and modeled habitat as feasible.	Conduct inventories at the appropriate times of year when the species is present and identifiable (usually during flowering or fruiting); multiple site visits during a field season may be necessary to make observations during the appropriate phenological stage. For baseline, survey duration should include enough years to cover the range between low and high rainfall. Continue monitoring every 5 years to determine persistence.
S&T-M12	Soft bird's beak	SBB/SuT1	Protected and expanded populations that meet recovery targets for Suisun Bay	Guidelines for conducting and reporting botanical inventories (USFWS 1996); protocols for surveying and evaluating impacts to special status native plant populations and natural communities (CDFW 2009). Coordinate with CDFW Region 3. Attempting to count individuals is not recommended, as this may damage the fragile root connections to the host plant. Instead, surveys should be done using best estimate of logarithmic abundance class (*i.e.*, 10s, 100s, 1,000s, etc.) (USFWS 2013).	Monitor distribution and abundance annually for five consecutive years for baseline, or a higher number of years that represents the range of low to high rainfall. Continue annual monitoring until delisting criteria are met for the Suisun Bay recovery unit (USFWS 2013) and any populations established under the Plan are determined to be self-sustaining. Delisting criteria are 10 separate populations and a mean of at least 3,000 individuals per population; or 30,000 individuals for a widespread indivisible population (USFWS 2013). Continue monitoring every 2 years to determine if there are less than 1,000 individuals over a consecutive 2-year period (USFWS 2013).

ID # (1)	Species	Biological Objective(s) Addressed	Metric	Protocol (1)	Timing and Duration (2)
STM13	Boggs Lake hedge-hyssop	VPP1	Protected vernal pool plant populations contribute to recovery	Identify the species by walking parallel transects spaced 5–10 meters apart within and around the margins of vernal lakes or pools (Cypher 2002). Create a sampling design following BLM guidelines (Elzinga et al. 1998). Monitor modeled habitat within the Jepson Prairie and Altamont Core Areas, Stone Lakes National Wildlife Refuge (NWR), and Tule Ranch in the Yolo Bypass Wildlife Area (WA). Coordinate monitoring in Jepson Prairie with the Solano Land Trust's Jepson Prairie Preserve management plan (2006) and with USFWS and CDFW monitoring plans or programs.	Measure plant occurrences in pools starting one month before the typical flowering phase (April–August), or when flowering is observed in reference pools nearby. Monitor at least 3 times: early-season sampling at the pool margins, mid-season sampling at margins and throughout the pool when water levels start to recede, and late-season sampling at margins and throughout the pool when water levels have receded to a maximum level of 5 cm (USFWS 2005, Sacramento County et al. 2010). Monitor each year for at least 5 years (ICF 2012) for baseline. Survey duration for baseline should include enough years to cover the range between low and high rainfall. Continue monitoring every 5 years after protection of 95% of habitat, to determine if habitat protection supports viable populations.
STM14	Suisun shrew	TBEWNC1, TBEWNC2, GNC1.4	Protected or created habitat contributes to recovery	Consult with CDFW Region 3 and Wildlife Branch before developing a protocol. Follow USFWS' protocol for the Buena Vista Lake Shrew (USFWS 2012) as modified by CDFW for the Suisun shrew and region.	For baseline, survey large tidal marshes annually over at least 3 years to account for the annual and geographic variation of population fluctuations, including or in addition to at least two years following extreme climate events (USFWS 2013). Monitor another two years for biological/ ecological studies described in USFWS (2013). Continue monitoring every 5 years to determine whether or not increased habitat contributes to recovery.
STM15	Salt-marsh harvest mouse	SMHM1	Sustained healthy population	Shellhammer (2002) or the most recent agency-approved protocol developed by the SMHM working group. Coordinate with CDFW Region 3.	Monitor over a minimum of a 4-month period between April and July, with one sampling event each month (Shellhammer 2002). Monitor every 5 years until capture efficiency targets have been met at least twice, and again after 20 years if there had been no obvious changes to habitat (USFWS 2013). Capture efficiency targets are occupancy of 40% of viable habitat areas (VHAs) within a marsh complex at a capture efficiency level of 5.0 or better, plus an additional 50% of VHAs with capture efficiency level of 3.0 or better (USFWS 2013).

Notes
The protocol listed or described is the most current protocol in use by experts or approved by the agencies (USFWS and/or CDFW). Specific monitoring plans should verify if there is a more recent protocol approved by the agencies that is standard and most commonly used. Monitoring plans should also consider protocols that are consistent with other region-wide monitoring efforts, for effective data compilation, synthesis, and analysis, as approved by the appropriate agency or agencies.
May be modified in a more detailed monitoring plan based on monitoring results, feasibility or other considerations, or as recommended by species experts.

3.6.4.8 Research

[unchanged text omitted]

Contents of a research action report will focus on responding to the questions framed during action design (Section 3.6.3.4.4, *Step 4: Plan and Design Implementation Actions*) but will in all cases include a detailed, explicit statement of how the action has addressed relevant key uncertainties and how those findings have modified relevant conceptual ecological models. The report will also present a fully detailed explanation of the background, methods, results, and implications of the research, and will identify new or residual sources of uncertainty. Reports will receive independent peer review by reviewers chosen by the Adaptive Management Team.

The following subsections identify principal research concerns for each of the focus areas.

3.6.4.8.1 Decision Trees Focus Area

The decision trees, described in Section 3.4.1.4.4, *Decision Trees*, are a structured adaptive management process that will assist in determining initial flow criteria for CM1. This adaptive management process will commence upon BDCP approval and will continue until final operating criteria are determined at the initiation of CM1 operations; thereafter, any revisions to the operating criteria would be enacted according to the adaptive management process described above (Section 3.6.3.5, *Adaptive Management Decision Process*). There are two decision trees; one addresses fall outflow requirements and their importance to delta smelt, and the other addresses spring outflow requirements and their importance to longfin smelt. See Section 5.5.1.1.2, *Fall X2 Decision-Tree Process*, for an explanation of the importance of the fall outflow decision tree to delta smelt, the potential outcomes associated with each branch of the decision tree, and the prevailing sources of uncertainty in those outcomes. Section 5.5.2.1.1, *Spring Outflow Decision-Tree Process,* provides the corresponding discussion for longfin smelt.

The decision trees adaptive management process is specified in Section 3.4.1.4.4, *Decision Trees,* while this section identifies the research actions that must occur to support that process.

Note to reader: Additional text for this subsection has not yet been developed and may not be developed prior to final BDCP permitting. Most of the research needed to resolve the Decision Trees is already underway under the aegis of existing programs such as the Interagency Ecological Program (IEP) and Collaborative Science and Adaptive Management Program (CSAMP). Any further research needs are subject to determination through collaborative discussions between the permittees, Reclamation, and the fish and wildlife agencies.

3.6.4.8.2 Covered Fish Performance Focus Area

A wide array of ongoing and proposed research activities are focused on population status of covered fish species. This work is being performed currently by many of the BDCP partners (Table 3.6-2), as well as by a variety of state and federal agencies, both individually and collaboratively through existing programs such as the Interagency Ecological Program (IEP) and Collaborative Science and Adaptive Management Program (CSAMP). Table 3.6-15 lists research activities needed to resolve an array of 33 key uncertainties regarding the effects of BDCP conservation measures on covered fishes.

1 **Table 3.6-15. Key Uncertainties and Potential Research Actions Relevant to Covered Fish Performance**

ID#	Key Uncertainty	Potential Research Actions	Relevant CM
CFP-R01	Relationship between proposed intake design features and expected intake performance relative to minimization of entrainment and impingement risks.	Develop physical hydraulic model(s) to optimize hydraulics and sediment transport at the selected diversion sites (same as preconstruction study 1, Site Locations Lab Study [Fish Facilities Working Team 2013]). 10 months to perform study; needed prior to final design	CM1
CFP-R02	Evaluation of tidal effects and withdrawals on flow conditions at screening locations	Develop site-specific numerical studies (mathematical models) to characterize the tidal and river hydraulics and the interaction with the intakes under all proposed design operating conditions (same as preconstruction study 2, Site Locations Numerical Study [Fish Facility Working Team 2013]). 8 months to perform study; needed prior to final design	CM1
CFP-R03	Design of refugia areas (macro, micro, and base refugia)	Test and optimize the final recommendations for refugia that will be required for installation at the north Delta diversion facilities (same as preconstruction study 3, Refugia Lab Study [Fish Facility Working Team 2013]). 9 months to perform study; needed prior to final design	CM1
CFP-R04	Examination of refugia at future fish screens.	Evaluate the effectiveness of using refugia as part of diversion structure design for the purpose of providing areas for juvenile fish passing the screen to hold and recover from swimming fatigue and to avoid exposure to predatory fish. In addition, gain insights (through observation) into the biological benefits of incorporating refugia into diversion structures (same as preconstruction study 4, Refugia Field Study [Fish Facility Working Team 2013]). 2 years to perform study; needed prior to final design	CM1
CFP-R05	Characterize the water velocity distribution at river transects within the proposed intake reaches for differing river flow conditions.	Characterize the water velocity distribution at river transects within the proposed diversion reaches for differing flow conditions. Water velocity distributions in intake reaches will identify how hydraulics change with flow rate and tidal cycle (same as preconstruction study 7, Flow Profiling Field Study [Fish Facility Working Team 2013]). 1 year to perform study; needed prior to final design	CM1
CFP-R06	What are the effects of deep-water screens on hydraulic performance	Use a computational fluid dynamics model to identify the hydraulic characteristics of deep fish screen panels (same as preconstruction study 8, Deep Water Screens Study [Fish Facility Working Team 2013]). 9 months to perform study; needed prior to final design	CM1
CFP-R07	How will the new north Delta intakes affect Delta and longfin smelt density and distribution in the affected reach of the Sacramento River?	Determine baseline densities and seasonal and geographic distribution of all life stages of covered fish species inhabiting reaches of the lower Sacramento River where proposed north Delta diversion structures will be sited Following initiation of diversion operations, continue sampling using same methods and at same locations. Compare to baseline catch data. Identify potential changes due to construction of intakes (same as preconstruction study 11, Baseline Fish Surveys, and postconstruction study 11, Post-Construction Fish Surveys [Fish Facilities Technical Team 2011; Fish Facility Working Team 2013]). Preconstruction study will require at least 3 years. Post-construction studies to be performed for duration of project operations, with timing and frequency to be determined.	CM1

ID#	Key Uncertainty	Potential Research Actions	Relevant CM
CFP-R08	How will the new north Delta intakes affect survival of juvenile salmonids in the affected reach of the Sacramento River?	Determine baseline rates of survival for juvenile Chinook salmon and steelhead within the Sacramento River in the vicinity of proposed north Delta diversion sites for comparison to post-project survival in the same area, with sufficient statistical power to detect a 5 percent difference in survival. Following initiation of project operations, continue studies using same methodology and same locations. Identify the change in survival rates due to construction/operation of the intakes (same as preconstruction study 10, Reach-Specific Baseline Juvenile Salmonid Survival Rates, and postconstruction study 10, Post-Construction Juvenile Salmon Survival Rates [Fish Facilities Technical Team 2011; Fish Facility Working Team 2013]). The preconstruction study will require at least 3 years; must be completed before construction begins. Postconstruction study to cover at least 3 years, sampling during varied river flows and diversion rates.	CM1
CFP-R09	Where is predation likely to occur in the vicinity of the new North Delta intakes?	Perform field evaluation of similar facilities (e.g., Freeport, RD108, Sutter Mutual, Patterson Irrigation District, and Glenn Colusa Irrigation District) and identify predator habitat areas at those facilities (same as FFTT preconstruction study 5, Predator Habitat Locations). This 1 or 2 year study is needed prior to intake facility final design.	CM1, CM15
CFP-R10	What are predator density and distribution in the intake reach of the Sacramento river?	Use a Didson camera or other technology and/or acoustic telemetry at two to three proposed screen locations; perform velocity evaluation of eddy zones if needed. Collect baseline predator density and location data prior to facility operations; compare to density and location of predators near operational facility. Identify ways to reduce predation at the facilities (same as FFTT study 9. Predator Density and Distribution, both pre- and postconstruction). These studies should be started as soon as possible to collect multiple annual datasets before construction begins. The studies should continue with 3-year postconstruction study (provided varied river flows and sufficient predator populations)	CM1, CM15
CFP-R11	What are the best predator reduction techniques? Which are feasible, most effective, and best minimize potential impacts on covered species?	Perform literature search and potentially field evaluations at similar facilities (e.g., Freeport, RD108, Sutter Mutual, Patterson Irrigation District, and Glenn Colusa Irrigation District). Test and evaluate various predator reduction techniques at operational south Delta facilities with regards to efficacy, logistics, feasibility, cost and benefits, and public acceptance. Determine if these techniques also take covered fishes and assess ways to reduce such by-catch, if necessary (extended version of FFTT Pre-construction study 6, Predator Reduction Methods). This 2 years must be completed prior to final design of north Delta intakes.	CM15
CFP-R12	How do less south exports and the head of Old River operable gate, together with other conservation measures, influence through-Delta survival of San Joaquin River region juvenile salmonids?	Assess survival using acoustically tagged juvenile salmonids, employing methods similar to those of Buchanan et al. (2013). Overall through-Delta survival, together with reach-specific (e.g., head of Old River to middle River) and pathway-specific (e.g., Chipps Island via Old River) survival, would be used to assess the importance of CM1 operations as well as the effectiveness of other measures such as CM5 and CM15. Predation near the proposed head of Old River barrier (at and near the operable gate) would be studied with a multi-receiver hydroacoustic array. Conduct 3–5 years of study prior to CM1 implementation in order to capture years with varying hydrology; and another 3–5 years of study after CM1 implementation.	CM1

ID#	Key Uncertainty	Potential Research Actions	Relevant CM
CFP-R13	What are the effects of localized predator reduction measures on predator fish and covered fish species?	Use before and after studies to evaluate the distribution and abundance of predators and covered fish species at treatment location and nearby sites. Metrics include abundance, age classes, and distribution of predators such as striped bass, largemouth bass, and other smaller piscivorous fish. Measure rates of site recolonization by predators following reduction treatments. This 2- to 3-year study should be performed by year 5	CM15
CFP-R14	Under what circumstances and to what degree does predation limit the productivity of covered fish species?	Evaluate predation effect on productivity of covered fish species using life-cycle simulation models and site-specific bioenergetics modeling (Loboschefsky et al. 2012). This would be a 1-year study, best performed after other studies providing detailing the incidence of predation.	CM15
CFP-R15	How should hotspots for localized predator reduction and/or habitat treatment be prioritized?	Document the extent and locations of predator hotspots within the Delta, and evaluate relative intensity of predation and feasibility of treatment. Use a habitat suitability approach at known hotspots to identify specific physical features and hydrodynamic conditions that facilitate elevated predation loss. Perform tagging studies to identify areas that facilitate intense predation (e.g., Bowen et al. 2009; Vogel 2011). This 1-year study, should be performed by year 5	CM15
CFP-R16	Which predator species and life stages have the greatest potential impact on covered fish species?	Determine whether large predators that are comparatively easy to target for reduction are the key predators of some or many covered fishes. Conduct site-specific monitoring of predator abundance (by species and life stage) during periods when covered fish species (particularly juvenile salmonids) are present. Determine site-specific diet composition of predators (e.g., using DNA analysis of predator stomach contents). This 1- to 3-year study should be performed by year 5	CM15
CFP-R17	Is modification of sportfishing regulations a viable and effective means of achieving localized predator reduction?	Perform literature review and interviews with qualified agency and independent scientists to summarize potential benefits, hazards, costs, and implementation issues associated with using modification of sportfishing regulations to manage predatory fish in the Delta. This up-to-1-year study should be performed by year 5.	CM15
CFP-R18	How have other BDCP conservation measures affected the distribution and intensity of predation in the Plan Area?	Restoration actions are expected to create additional habitat for some species of predators along with covered species (e.g., CM2 Yolo Bypass Fisheries Enhancement, CM4 Tidal Natural Communities Restoration, CM5 Seasonally Inundated Floodplain Restoration, CM6 Channel Margin Enhancement, and CM7 Riparian Natural Community Restoration). Monitoring and potential active adaptive management studies will be developed, if increased predation is suspected or demonstrated in conjunction with habitat restoration or enhancement projects. Study timing and duration to be determined by Adaptive Management Team; studies best performed periodically during BDCP implementation as progress proceeds on these other CMs.	CM15
CFP-R19	How effective are nonphysical barriers over the long term?	Multiple studies can inform this question, including (1) evaluate change in distribution, abundance and survivorship of covered species in barrier vicinity; (2) evaluate covered species behavioral response to barriers; (3) evaluate effectiveness of barriers in high-flow areas and reversing-flow areas; and (4) evaluate the barrier performance with studies using tagged juvenile salmonids.	CM16
CFP-R20	How do nonphysical barriers affect predators?	Determine the abundance of predators, by species, within the area of the nonphysical barriers, both before and after installation, and evaluate the effect of the barriers on the survival of outmigrating juvenile salmonids. Determine whether predators are attracted to the nonphysical barriers, and if so, the locations relative to the barrier where they aggregate, and how they respond to changes in barrier operation.	CM16

ID#	Key Uncertainty	Potential Research Actions	Relevant CM
CFP-R21	Do nonphysical barriers delay upstream-migrating adult salmonids and sturgeons?	Evaluate the behavior of upstream-migrating adult salmonids and sturgeons at nonphysical barriers, for evidence of delay caused by the barriers. Viable methods may include conducting DIDSON monitoring, or by acoustic tagging.	CM16
CFP-R22	Improve understanding of the relationship between flow regimes and year class recruitment for green and white sturgeon	Reanalysis of existing year-class strength data (e.g., from Fish [2010], with updates for additional years), with model selection of various potential explanatory flow variables (e.g., flows upstream of the Plan Area, flows within the Plan Area) in order to test clearly defined hypotheses (e.g., winter flows are important to migrating adults to stimulate upstream migration and gonadal maturation; Fish 2010). Possible field studies involving acoustically tagged sturgeon in the Plan Area to assess the importance of Delta outflow on adult and juvenile migration success. Completion prior to initial operations of north Delta diversions, if possible, with additional study following implementation of CM1	CM1
CFP-R23	To what extent does the BDCP reduce straying of adult San Joaquin River region fall-run Chinook salmon?	Following the suggestions of Marston et al. (2012: 19), assess the influence on straying rate (as measured by coded wire tag returns) of 1) relative roles of south Delta exports and San Joaquin River flow, 2) the timing of pulse flows and export reductions, and 3) the role of pulse flows versus base flows. Changes in these factors and stray rate following implementation CM1 would be examined, in addition to changes in total escapement. For field study, 3–5 years of study prior to CM1 implementation in order to capture years with different varying hydrology; 3–5 years of study after CM1 implementation.	CM1
CFP-R24	Do lower attraction flows below the north Delta intakes result in greater straying of upstream migrating adult anadromous fishes from the Sacramento River region?	Capture and acoustically tag adult salmonids and sturgeons in San Francisco Bay or Suisun Bay, then track movement using existing hydroacoustic array. Assess proportion entering non-natal river region, then relate this to flow experienced during migration period. As an alternative or in addition, a study of existing coded-wire tag data from recovered carcasses could be done, in a similar manner to that of Marston et al. (2012), in order to assess the rate of straying in relation to flows during upstream migration. 3–5 years of study required prior to CM1 implementation; another 3–5 years of study following CM1 and CM4 implementation; the actual number of years will be dependent on hydrology encountered and schedule of restoration.	CM1
CFP-R25	What is the relationship between Delta Cross Channel gates operations, covered fish movement and survival, and tidal flows?	Document effects of Delta Cross Channel gates operation, in conjunction with other aspects of CM1 implementation, on hydrodynamics and fish migration. Study timing/duration to be determined.	CM1
CFP-R26	How do north Delta intake bypass flows, Delta Cross Channel gate operations, and tidal habitat restoration under CM4 influence covered fish (primarily juvenile salmonid) movement and survival in the interior Delta due to entry through Georgiana Slough and the Delta Cross Channel?	Conduct modeling including CM1 operations and proposed CM4 site designs to assess hydrodynamics in Plan Area channels. Using acoustic tag studies, assess fish survival and movement in the Plan Area, particularly at the Sacramento River-Georgiana Slough junction (would be studied as part of CM16 assessment). Use flow data from existing gauges to derive Sacramento River inflow relationships with the flow split at the Sacramento River-Georgiana Slough divergence before and after implementation of CM1 and CM4. 3–5 years of study prior to CM1 implementation; 3–5 years of study following CM1 and CM4 implementation; number of years dependent on hydrology encountered and schedule of restoration.	CM1

ID#	Key Uncertainty	Potential Research Actions	Relevant CM
CFP-R27	Does increased enforcement reduce the incidence of illegal harvest, and if so, does this result in a beneficial outcome at the population level for the relevant species (adult salmonids and sturgeons)?	Use monitoring data to assess magnitude of harvest effects on covered species populations; use literature and other BDCP-related monitoring to assess the magnitude of that effect relative to other conservation actions.	CM17
CFP-R28	How long can refugial populations of both Delta and longfin smelt be maintained with little or no supplementation from wild stocks?	Monitor genetic diversity and captive population size, tracking performance over time relative to genetic composition of naturally produced populations.	CM18
CFP-R29	What techniques will reduce the cost and improve the effectiveness of preproject monitoring?	The BDCP will support research to develop means of more quickly and effectively estimating preproject entrainment risk and project effectiveness in reducing entrainment risk. Scoping of this research and assessment of its results will be performed by the Adaptive Management Team.	CM21
CFP-R30	To what extent does CM1 change the abundance and distribution of Microcystis?	Assess abundance and distribution of Microcystis using field studies such as those of Lehman et al. (2005, 2010). Study to be performed during summer months following implementation of CM1 (i.e., after north Delta intakes are completed and diversions at the south Delta export facilities decrease). Multiple year study to capture hydrological and operational variability.	CM1
CFP-R31	How do BDCP covered activities alter suspended sediment concentrations and water clarity in Plan Area waters used by Delta and longfin smelts, and Sacramento splittail?	Develop a suspended sediment model that includes representation of potential areas of tidal restoration (CM4) and areas of flow alteration due to water operations (CM1). Apply this model to develop and adapt sediment management actions, e.g., by modeling alternative locations for release of reusable tunnel material and sediment removed by the north Delta intakes, in order to maximize the potential for beneficial effects on suspended sediment in the Plan Area.	CM1, CM4
TWR-R14	What new invasive species will enter the Plan Area in the future, and what existing invasive species will proliferate relative to current conditions?	Through the adaptive management process, the Adaptive Management Team will recommend appropriate responses to the appearance of new invasive species threats or the proliferation of existing invasive species by identifying research priorities or modifying conservation measure implementation to maintain focus on those invasive species that pose the greatest threat to Delta ecosystems and that can be dealt with by controlling the risk of accidental introduction.	CM20
TWR-R15	Do juvenile sturgeon use restored tidal wetlands?	Capture and acoustically tag juvenile sturgeons in Plan Area, then track movement using existing hydroacoustic array. Assess fraction of time in or adjacent to restored tidal wetlands. Begin the 3-5 year-long study when 20% of tidal wetland restoration acreage is achieved.	CM4

Ten key uncertainties in Table 3.6-15 concern aspects of the design, operation, and performance of the proposed north Delta intakes. They include hydraulic and hydrodynamic studies, considerations related to entrainment and impingement, design and siting of refugia, effects on salmonid and smelt performance, and predation studies. Predation in general is a dominant theme among the key uncertainties, represented in 10 different potential studies. Five studies address other factors (besides predation) influencing covered species survivorship; these include the effects of altered south Delta diversion operations on San Joaquin River salmonid survivorship and straying, whether nonphysical barriers effectively improve survivorship, how flow regimes affect sturgeon recruitment, the effectiveness of increased enforcement to interdict illegal harvest, and integrative studies of how multiple BDCP actions (north and south Delta diversions, tidal restoration, altered operation of physical and nonphysical barriers) result in net changes to survivorship. Another group of studies

address BDCP effects at the ecosystem and landscape scales; these include studies of altered hydrodynamics, changes in water quality and turbidity attributes critical to covered fishes, changes in *Microcystis* abundance and distribution, and changes in the types and abundances of aquatic invasive species. Completion of this research will greatly improve understanding of the Delta processes critical to survival and recovery of covered fish species.

3.6.4.8.3 Yolo Bypass Focus Area

The ten key uncertainties in the Yolo Bypass focus area (Table 3.6-16) primarily address the question of how effective CM2 is in achieving its intended outcomes. Five of these uncertainties call for studies focused on fish passage. Four studies would seek to determine whether the component projects at Fremont Weir, Sacramento Weir, lower Putah Creek, and the remaining portions of the bypass are having their intended effect. A fifth would measure the proportion of upstream migrant salmonids and sturgeons entering the bypass, and would determine whether they encounter migration delays as a result. Two other studies are focused on the anticipated increase in forage production as a consequence of floodplain inundation in the bypass; one of these studies would measure the actual changes in production of food available for use by rearing salmonids, and the other would determine whether this is resulting in improved growth rates. One study would investigate changes in Sacramento splittail reproduction and survivorship as a result of the altered inundation regime in the bypass. Another would investigate whether increases in inundation in the bypass are resulting in increased predation on covered fishes. Finally, one study would seek to determine whether the altered inundation regime is affecting elderberry shrubs and other valley/foothill riparian vegetation in the bypass.

Table 3.6-16. Key Uncertainties and Potential Research Actions Relevant to the Yolo Bypass

ID#	Key Uncertainty	Potential Research Actions	Relevant CM
YB-R01	How effective are the fish passage modifications at Fremont Weir?	Evaluate the effectiveness of the fish passage gates at Fremont Weir, and evaluate the effectiveness of the sturgeon ramps.	CM2
YB-R02	How effective are the fish passage modifications at Sacramento Weir?	Determine whether Sacramento Weir improvements have benefited fish passage and minimized stranding risk.	CM2
YB-R03	How effective are the fish passage modifications within the Yolo Bypass?	Determine whether stilling basin modification has reduced stranding risk for covered fishes. Determine effectiveness of Tule Canal/Toe Drain and Lisbon Weir improvements in reducing the delay, stranding, and loss of migrating salmon, steelhead, and sturgeon.	CM2
YB-R04	Is the modified inundation regime improving reproduction and survivorship of Sacramento splittail in the Bypass?	Document Sacramento splittail spawning and spawning success in the Yolo Bypass during Fremont Weir operation.	CM2
YB-R05	Have the Lower Putah Creek enhancements had the expected effects on fish passage?	Evaluate whether the Lower Putah Creek realignment has improved upstream and downstream passage by covered fish.	CM2
YB-R06	Is the modified inundation regime affecting predation on covered fishes in the Bypass?	Determine severity of predation effects on covered fish using the Yolo Bypass.	CM2
YB-R07	Is the modified inundation regime improving production of forage for covered fishes?	Determine plankton and invertebrate production rates during periods the Fremont Weir is operated.	CM2
YB-R08	Is the change in foraging resources producing improved growth rates among rearing salmonids?	Determine growth rates of juvenile salmonids that have entered the Yolo Bypass during Fremont Weir operation.	CM2

ID#	Key Uncertainty	Potential Research Actions	Relevant CM
YB-R09	Do increased frequency and duration of flooding in Yolo Bypass affect the health and vigor of elderberry shrubs and other valley/foothill riparian vegetation in the Yolo Bypass?	Monitor key indices of plant health and vigor for elderberry shrubs and other riparian species at selected sites prior to implementation of CM2, and at regular intervals (to be determined) following Fremont Weir improvements.	CM2
YB-R10	What proportion of upstream migrating adult salmonids and sturgeons enter the Yolo Bypass and may be subject to delay at passage barriers?	Capture and acoustically tag adult salmonids and sturgeons in San Francisco Bay or Suisun Bay, then track movement using existing hydroacoustic array, augmented as necessary with new hydrophones in the Yolo Bypass area. Assess use of different routes through the Plan Area to upstream spawning areas. Study should include collection of 3–5 years of data prior to implementation of CM2 passage improvement projects in order to capture years with varying hydrology (including overtopping and no overtopping of Fremont Weir), and an additional 3–5 years of data collection after CM2 passage improvement projects have been implemented. (Note that this action is similar to CFP-R24 and the same tagged fish could be used to answer both questions.)	CM2

3.6.4.8.4 Tidal Wetland Restoration Focus Area

Tidal wetland restoration has not been widely practiced in the Delta, and as a result, there remain large uncertainties about how best to create sustainable tidal wetlands with desired functional attributes. Table 3.6.4.8.3-1 lists key uncertainties and potential research actions relevant to tidal wetland restoration.

Table 3.6-17. Key Uncertainties and Potential Research Actions Relevant to Tidal Wetland Restoration

ID#	Key Uncertainty	Potential Research Actions	Relevant CM
TWR-R01	How does tidal marsh restoration affect production of food suitable for covered fish species both within and outside of the restored sites?	Quantify the primary and secondary production, including food suitable for covered species, both within restored tidal marsh natural communities and transported from restored areas to adjacent open-water habitat and its fate.	CM4
TWR-R02	How have hydrodynamic changes associated with tidal restoration affected organic carbon transport and fate?	Quantify the flux of organic carbon produced in restored tidal marsh plain into existing channels in the Plan Area.	CM4
TWR-R03	How has tidal marsh restoration affected benthic invertebrate communities? In particular, how are invasive mollusks affecting zooplankton production in restored tidelands?	Document and evaluate water quality conditions in restored subtidal aquatic habitats. Assess density and foraging effectiveness of Asian clams or other invasive species that colonize restoration sites. Periodically repeat surveys to determine if delayed colonization occurs.	CM4
TWR-R04	Improve understanding of the life cycles and ecological relationships of invasive mollusks.	Identify constraints limiting larval transport, settlement and establishment of invasive mollusks; the role of nutrients in facilitating invasion; and potential control mechanisms for invasive mollusks.	CM4

ID#	Key Uncertainty	Potential Research Actions	Relevant CM
TWR-R05	How is temporal habitat loss resulting from tidal natural communities restoration affecting salt marsh harvest mouse and Suisun shrew?	On restored tidal brackish marsh, perform a capture and release tagging study to determine colonization rate, abundance, and distribution of salt marsh harvest mouse. On lands adjacent to planned tidal restoration sites, perform capture and release tagging study to determine whether a sufficient population of salt marsh harvest mouse exists to serve as a source population for recolonizing newly restored areas. Conduct similar studies for Suisun shrew.	CM4
TWR-R06	How do nonnative species use restored tidal natural communities?	In addition to the Asian clam studies (TWR-R3), evaluate potential colonization of restored tidal natural communities by other invasive flora and fauna. Assess effects of nonnative species in restoration sites on covered species and natural communities. Identify ways to avoid and minimize those impacts.	CM4
TWR-R07	To what extent does CM4 result in changes in contaminants that could affect covered fishes?	Compare contaminant concentrations in/near restored areas before and after restoration has occurred, at representative sites. Must occur prior to restoration, and following restoration, with sufficient sampling intensity over a variety of hydrological conditions to allow inferences to be made about a range of water-year types.	CM4
TWR-R08	What shorebird species are using restored tidal wetlands and in what relative abundance? Does habitat use shift over time as tidal wetlands evolve?	Perform regular surveys to determine seasonal abundance of shorebirds on restored tidal wetlands. Survey methods and timing will be coordinated with shorebird surveys on managed wetlands, cultivated lands, and nontidal wetlands so that relative abundance and habitat use can be tracked within the BDCP Reserve over time.	CM4
TWR-R09	How effectively does CM12 minimize production and mobilization of methylmercury from lands in the reserve system and the foodweb?	A connected group of studies will be needed, likely to be implemented at a representative selection of restoration sites. Studies will evaluate wetland management strategies intended to minimize methylation; evaluate the ecological fate of wetland-generated methylmercury; evaluate the biological thresholds for mercury exposure for covered species to guide methylmercury objectives and Delta wetland management priorities; and evaluate the Plan Area–wide effectiveness of CM12 site screening.	CM12
TWR-R10	Do measures implemented under CM12 to minimize microbial methylation of mercury interfere with the potential of a restoration project to meet its intended purpose?	Comparatively evaluate conservation sites in different types of wetland natural communities.	CM12
TWR-R11	What are the most effective designs of tidal restoration sites to achieve tidal flow velocities that preclude rooting by IAV?	Resolution requires a linked series of studies: (1) Conduct empirical and lab studies to determine flow constraints on rooting of IAV species of concern. (2) Conduct model studies to assess velocity field for alternative restoration site design. (3) Conduct field tests in restoration site projects.	CM13
TWR-R12	How are restored natural communities being affected by IAV and have there been changes in existing areas?	Evaluate the effect of tidal natural communities restoration on the establishment of IAV in subtidal aquatic habitats. Evaluate whether there have been changes in IAV that could be related to Plan operations (e.g., changes in Delta hydrodynamics).	CM13
TWR-R13	Is it feasible to create conditions that favor the growth of native pondweeds (*Stuckenia* spp.)	Various approaches exist to address this topic, potential ones include (1) Evaluate environmental conditions that support native pondweed stands,	CM13

ID#	Key Uncertainty	Potential Research Actions	Relevant CM
	rather than IAV?	focusing on abiotic factors, particularly salinity, that determine growth and distribution of native pondweeds. (2) Evaluate how future salinity changes affect growth and distribution of pondweeds and Egeria. (3) Determine what differences in environmental conditions and abiotic factors favor Stuckenia over Egeria. (4) Evaluate to what extent restoration sites can be designed to encourage colonization and growth of native pondweeds while discouraging Egeria. (5) Determine the potential for native pondweed stands to contribute to restoration of native communities and ecosystem functions in the Delta. (6) Determine if the epifaunal invertebrate assemblages supported by native pondweed stands provide substantial foraging and cover benefits in comparison with Egeria.	
TWR-R14	What new invasive species will enter the Plan Area in the future, and what existing invasive species will proliferate relative to current conditions?	Through the adaptive management process, the Adaptive Management Team will recommend appropriate responses to the appearance of new invasive species threats or the proliferation of existing invasive species by identifying research priorities or modifying conservation measure implementation to maintain focus on those invasive species that pose the greatest threat to Delta ecosystems and that can be dealt with by controlling the risk of accidental introduction.	CM20
TWR-R15	Do juvenile sturgeon use restored tidal wetlands?	Capture and acoustically tag juvenile sturgeons in Plan Area, then track movement using existing hydroacoustic array. Assess fraction of time in or adjacent to restored tidal wetlands. Begin the 3–5 year-long study when 20% of tidal wetland restoration acreage is achieved.	CM4

Adaptive Management Process for Tidal Restoration in the South Delta

One of the principal uncertainties identified during BDCP development concerned the timing, extent, and outcomes of tidal wetland restoration in the South Delta ROA. In order to accommodate this uncertainty, tidal wetland restoration in the South Delta ROA would not begin until substantial progress had occurred toward tidal wetland restoration targets in other portions of the Delta. Moreover, these projects would have to have developed a large fraction of their target ecological function, as demonstrated by at least several years of monitoring data. Due to the time lags involved in planning, constructing, and monitoring tidal restoration projects, it is unlikely that the requisite monitoring data would have been acquired prior to implementation year 15, and would more likely be available by implementation year 20. At such time as members of the Adaptive Management Team (AMT; see Sect. 3.6.2.2 for a description of this group and their function in the adaptive management process) agree that sufficient data and analysis have been performed to warrant an in-depth review of the feasibility and desirability of South Delta tidal wetland restoration, such a review would occur, as part of the regular five-year review of BDCP effectiveness (see Section 6.3.5, *Five-Year Reviews*). Prior to this review, the five-year tidal restoration targets (see Table 6-2) would be met through restoration efforts in ROAs other than South Delta.

The reason that south Delta tidal restoration would not need to occur until this milestone is two-fold. First, it provides sufficient time for tidal natural community restoration to occur in large blocks in high-priority sites (e.g., Suisun Marsh, Cache Slough, West Delta) where benefits to covered species are more certain. Second, this delay will allow for a formal scientific assessment of the performance of tidal natural community restoration in the Delta prior to initiating restoration in the south Delta.

The South Delta tidal wetland restoration feasibility assessment will be conducted by a task force appointed by the AMT, and reviewed by an appointed independent science panel. The task force will include key technical staff familiar with the construction and operation of major tidal wetland restoration projects implemented by BDCP, and key technical staff familiar with the conduct and analysis of monitoring and research studies performed to assess the effectiveness of those implemented restoration projects and their effects on covered fish species performance (see Section 3.6.4.7, *Effectiveness Monitoring* and Section 3.6.4.8, *Research* for a description and listing of the monitoring and research actions relevant to tidal wetland restoration and covered fish species performance). The task force will also include staff representing the permittees, the fish and wildlife agencies, and such other entities as the AMT deems appropriate. The task force will use the best scientific information available at the time to develop a written report addressing the following:

- an evaluation of the success of tidal wetland restoration projects completed to date with regard to resolution of relevant key uncertainties (listed in Table 3.6-17 *Key Uncertainties and Potential Research Actions Relevant to Tidal Wetland Restoration*);
- an evaluation of the success of tidal wetland restoration projects completed to date with regard to achievement of relevant biological goals and objectives;
- an evaluation of the success of tidal wetland restoration projects completed to date with regard to supporting improved covered fish performance; with particular regard to key uncertainties and research results regarding production of food, loss of food to invasive consumer species, and export of food from restoration sites;
- an evaluation of the population and distribution status of Delta smelt and other covered and native species with potential to benefit from South Delta restoration;
- modeling of south Delta restoration scenarios to understand the potential effects on flow, tidal range, salinity, temperature, etc.;
- an assessment of how south Delta tidal wetland restoration would be integrated with restored seasonally inundated floodplain to maximize ecosystem services and species habitat;
- an analysis of the adverse and beneficial effects of tidal natural community restoration on terrestrial covered and other species;
- consideration of dual operations on south Delta physical conditions and how that may be influenced by tidal natural community restoration in the south Delta;
- an evaluation of tidal natural community restoration on selenium, mercury, and other contaminants and their potential for bioaccumulation in covered and native species; and
- an assessment of the effects of south Delta tidal natural community restoration on implementation of the San Joaquin County Multi-Species Habitat Conservation and Open Space Plan (San Joaquin County HCP; San Joaquin Council of Governments 2000).

The task force report will be used by the AMT and an independent science panel comprised of representatives of major Delta-focused scientific organizations including the DSP, IEP, and others to determined by agreement of the Authorized Entities and the Program Oversight Group to recommend whether tidal natural community restoration in the south Delta should proceed; and if so, at what scale and at which general locations. After review of the reports by the task force, the AMT, and the independent science panel, the Authorized Entities and the Program Oversight Group will then direct the Implementation Office to either refrain from tidal wetland restoration in the south Delta ROA, or to proceed with such restoration, to be performed in a manner substantially in agreement with the process recommended by the reports.

In the event that tidal wetland restoration does not occur in the South Delta ROA, or occurs at lower levels than identified in the biological objectives, funding allocated to CM4 may be repurposed to implement alternative aquatic restoration measures, even if restoration acreages are reduced, e.g., by restoring more challenging sites or different habitats (i.e., channel margin). Proceeding with

substantially less restoration in the south Delta than described in this conservation measure may require a Plan amendment (see Sect. 7.4.1 for the Plan amendment process).

3.6.4.8.5 Riparian, Channel Margin, and Floodplain Restoration Focus Area

Table 3.6-18 lists key uncertainties and potential research actions relevant to riparian, channel margin, and floodplain restoration. Riparian, channel margin, and floodplain restoration has been widely practiced in the Central Valley for many years, and the general approach to such restoration is well understood. The key uncertainties therefore address uncertainties in how to optimize the restored or created habitat to yield the greatest benefit to covered species and natural communities.

Table 3.6-18. Key Uncertainties and Potential Research Actions Relevant to Riparian, Channel Margin, and Floodplain Restoration

ID#	Key Uncertainty	Potential Research Actions	Relevant CM
RCF-R01	How is predation affecting covered fishes in restored natural communities?	Quantify abundance of nonnative fishes in restored floodplains. Assess effects of nonnative fish predation on covered species and natural communities in restored sites. Identify ways to avoid and minimize those impacts.	CM5
RCF-R02	Does channel margin enhancement contribute to an increase in survival of fry-sized Chinook salmon in restored river reaches?	At representative channel margin enhancement sites, mark and recapture fry-sized Chinook salmon. This work should include collection of 3–5 years of data before CM6 implementation at the site in order to establish a baseline condition capturing years with varying hydrology, and an additional 3–5 years of data collection after the channel margin enhancement has been constructed.	CM6
RCF-R03	How frequently are channel margins enhanced under the BDCP inundated; and how frequently are existing riparian and wetland benches inundated, and how does this change because of the BDCP?	Develop, in collaboration with fish agencies, a study to more precisely define this uncertainty and to resolve it using a combination of modeling and field data collection.	CM6
RCF-R05	What enhancement techniques are most effective for improving riparian brush rabbit and riparian woodrat habitat?	Establish experimental vegetation plots and control plots, apply varying enhancement techniques, and compare results with best available information regarding suitable habitat characteristics for the species. Also assess in terms of species occupation.	CM7
RCF-R06	What techniques are effective for controlling exotic plants but safe for use on or near native plant and wildlife species?	Conduct a variety of exotic plant control techniques in experimental study plots and compare effectiveness.	CM11
RCF-R07	What enhancement techniques are most effective for improving least Bell's vireo, yellow-breasted chat, and western yellow-billed cuckoo habitat?	Establish experimental vegetation plots and control plots, apply varying enhancement techniques and compare results with best available information regarding suitable habitat characteristics for the species. Also assess in terms of species occupation.	CM7, CM5
RCF-R08	Can self-sustaining occurrences of Heckard's peppergrass, Suisun thistle, slough thistle and delta button celery be created?	Assess microhabitat requirements, planting methods (i.e., seed broadcast or outplanting), restoration protocols, and enhancement and management techniques through experimental trials.	CM4, CM5, CM9

Three key uncertainties address aquatic species, looking at how restoration alters predation risk, Chinook salmon survivorship (Chinook salmon are anticipated to be the principal covered species

benefitting from channel margin enhancement), and changes in inundation along both existing riparian and wetland benches in the Plan Area, and along channel margins enhanced under BDCP. Such changes in inundation are likely because of BDCP-related changes in flow timing and volume, and also because of the effects of BDCP restoration actions on the dynamics of the tidal prism in the Delta. Five other key uncertainties address terrestrial species, seeking ways to improve habitat for a variety of riparian and channel-margin dependent species while controlling the invasion and spread of undesirable, non-native plants.

3.6.4.8.6 Managed Wetlands Focus Area

Table 3.6-19 lists the five key uncertainties and potential research studies relevant to the management of managed wetlands. Two studies address management optimization for the benefit of the salt marsh harvest mouse. Two studies address shorebirds and waterfowl and their performance on managed wetlands vis-à-vis other natural community types protected under BDCP. The fifth study, which applies to all natural community types represented in the BDCP reserve system, examines the risk of new or the proliferation of existing populations of invasive, non-native species.

Table 3.6-19. Key Uncertainties and Potential Research Actions Relevant to Managed Wetlands

ID#	Key Uncertainty	Potential Research Actions	Relevant CM
MW-R01	What are the effects of various managed wetland management regimes on salt marsh harvest mouse habitat and populations?	Establish experimental plots, apply varying managed wetland management techniques and compare results with best available information regarding suitable habitat characteristics for salt marsh harvest mouse. Also (in a separate study) determine colonization rates and distribution at restored sites, and determine sufficient population size exist on restored site.	CM11
MW-R02	What is the waterfowl food value and density on existing seasonal, semipermanent, and permanent managed wetlands in Suisun Marsh, and how do these values change with the loss of managed wetlands due to tidal restoration and the increased intensity of management and enhancement on remaining managed wetlands?	Perform surveys to determine waterfowl diversity and abundance and waterfowl food quality and biomass density on a subset of managed wetlands within Suisun Marsh that represents the spectrum of management and salinity conditions.	CM11
MW-R03	What habitat value, if any, do seasonal and semipermanent wetlands provide for the salt marsh harvest mouse?	Perform a capture and release tagging study to determine the abundance of salt marsh harvest mice within managed wetland managed to maximize waterfowl and shorebird productivity.	CM11
MW-R04	Perform baseline surveys and regular follow-up surveys to determine relative seasonal abundance of shorebirds on managed wetlands, cultivated lands, and nontidal wetlands (vernal pool, alkali seasonal wetlands, nontidal emergent wetlands) and to evaluate shorebird response to enhancement and management actions.	Perform baseline surveys and regular follow-up surveys to determine relative seasonal abundance of shorebirds on managed wetlands, cultivated lands, and nontidal wetlands (vernal pool, alkali seasonal wetlands, nontidal emergent wetlands) and to evaluate shorebird response to enhancement and management actions. Survey methods and timing will be coordinated with shorebird surveys on restored tidal wetlands so that relative abundance and habitat use can be tracked within the BDCP reserve system over time.	CM11
TWR-R14	What new invasive species will enter the Plan Area in the future, and what existing invasive species will proliferate relative to current conditions?	Through the adaptive management process, the Adaptive Management Team will recommend appropriate responses to the appearance of new invasive species threats or the proliferation of existing invasive species by identifying research priorities or modifying conservation measure implementation to maintain focus on those invasive species that pose the greatest threat to Delta ecosystems and that can be dealt with by controlling the risk of accidental introduction.	CM20

3.6.4.8.7 Upland and Nontidal Wetlands Focus Area

Table 3.6-20 lists four key uncertainties and potential research actions relevant to creation, restoration, and management of uplands and nontidal wetlands in the BDCP reserve system. These natural community types have been widely managed for conservation in the Central Valley for many years, and the general approach to their management is well understood. All four key uncertainties are shared with the riparian or managed wetland focus areas, and consider ways to improve the control of invasive, non-native plants on the reserve system; shorebird use of nontidal wetlands; the risks of future invasive species colonization or proliferation within the reserve system; and the feasibility of establishing self-sustaining occurrences of Heckard's peppergrass, Suisun thistle, slough thistle, and delta button celery.

Table 3.6-20. Key Uncertainties and Potential Research Actions Relevant to Upland and Nontidal Wetlands

ID#	Key Uncertainty	Potential Research Actions	Relevant CM
MW-R04	Perform baseline surveys and regular follow-up surveys to determine relative seasonal abundance of shorebirds on managed wetlands, cultivated lands, and nontidal wetlands (vernal pool, alkali seasonal wetlands, nontidal emergent wetlands) and to evaluate shorebird response to enhancement and management actions.	Perform baseline surveys and regular follow-up surveys to determine relative seasonal abundance of shorebirds on managed wetlands, cultivated lands, and nontidal wetlands (vernal pool, alkali seasonal wetlands, nontidal emergent wetlands) and to evaluate shorebird response to enhancement and management actions. Survey methods and timing will be coordinated with shorebird surveys on restored tidal wetlands so that relative abundance and habitat use can be tracked within the BDCP Reserve over time.	CM11
RCF-R06	What techniques are effective for controlling exotic plants but safe for use on or near native plant and wildlife species?	Conduct a variety of exotic plant control techniques in experimental study plots and compare effectiveness.	CM11
RCF-R08	Can self-sustaining occurrences of Heckard's peppergrass, Suisun thistle, slough thistle and delta button celery be created?	Assess microhabitat requirements, planting methods (i.e., seed broadcast or outplanting), restoration protocols, and enhancement and management techniques through experimental trials.	CM4, CM5, CM9
TWR-R14	What new invasive species will enter the Plan Area in the future, and what existing invasive species will proliferate relative to current conditions?	Through the adaptive management process, the Adaptive Management Team will recommend appropriate responses to the appearance of new invasive species threats or the proliferation of existing invasive species by identifying research priorities or modifying conservation measure implementation to maintain focus on those invasive species that pose the greatest threat to Delta ecosystems and that can be dealt with by controlling the risk of accidental introduction.	CM20

3.6.4.8.8 Cultivated Lands Focus Area

Table 3.6-21 lists two key uncertainties and potential research actions relevant to cultivated lands management in the BDCP reserve system. Both key uncertainties are shared with other focus areas addressing reserve system management. One considers ways to improve the control of invasive, non-native plants on the reserve system; the other seeks to better understand shorebird use of BDCP-protected natural community types.

Table 3.6-21. Key Uncertainties and Potential Research Actions Relevant to Cultivated Lands

ID#	Key Uncertainty	Potential Research Actions	Relevant CM
MW-R04	Perform baseline surveys and regular follow-up surveys to determine relative seasonal abundance of shorebirds on managed wetlands, cultivated lands, and nontidal wetlands (vernal pool, alkali seasonal wetlands, nontidal emergent wetlands) and to evaluate shorebird response to enhancement and management actions.	Perform baseline surveys and regular follow-up surveys to determine relative seasonal abundance of shorebirds on managed wetlands, cultivated lands, and nontidal wetlands (vernal pool, alkali seasonal wetlands, nontidal emergent wetlands) and to evaluate shorebird response to enhancement and management actions. Survey methods and timing will be coordinated with shorebird surveys on restored tidal wetlands so that relative abundance and habitat use can be tracked within the BDCP Reserve over time.	CM11
TWR-R14	What new invasive species will enter the Plan Area in the future, and what existing invasive species will proliferate relative to current conditions?	Through the adaptive management process, the Adaptive Management Team will recommend appropriate responses to the appearance of new invasive species threats or the proliferation of existing invasive species by identifying research priorities or modifying conservation measure implementation to maintain focus on those invasive species that pose the greatest threat to Delta ecosystems and that can be dealt with by controlling the risk of accidental introduction.	CM20

3.6.4.8.9. Terrestrial Species Status & Trend Focus Area

Note to reader: Text for this section is being developed by wildlife agency technical staff, and has not yet been provided for review.

3.6.5 Data Management

[unchanged text omitted]

3.6.6 References Cited

[Only new, changed, and deleted citations are shown.]

California Department of Fish and Game. 2009. Protocols for surveying and evaluating impacts to special status native plant populations and natural communities. Available: https://www.dfg.ca.gov/biogeodata/cnddb/pdfs/Protocols_for_Surveying_and_Evaluating_Impacts.pdf

Carignan, V., and M-A. Villard. 2004. Biological Indicators in Environmental Monitoring Programs: Can We Increase Their Effectiveness? Pages 567–582 in G. B. Wiersma (ed.), *Environmental Monitoring*. Boca Raton, FL: CRC Press.

Conway, C. J. 2009. Standardized North American marsh bird monitoring protocols, version 2009-2. Wildlife Research Report #2009-02. U.S. Geological Survey, Arizona Cooperative Fish and Wildlife Research Unit, Tucson, AZ. Available: http://www.cals.arizona.edu/research/azfwru/NationalMarshBird/index.htm

County of Sacramento, City of Elk Grove, City of Galt, City of Rancho Cordova, Sacramento Regional County Sanitation District, Sacramento Area Sewer District, Sacramento County Water Agency, Southeastern Connector. 2010. South Sacramento Habitat Conservation Plan working draft.

Available: http://www.per.saccounty.net/PlansandProjectsIn-Progress/Pages/SSHCPTablesofContent.aspx

Customer, Preferred. 2009. Walking in the Marsh: Methods to Increase Safety and Reduce Impacts to Wildlife/Plants. http://www.sfbayjv.org/sfbjv_events_pdfs/Walking%20In%20the%20Marsh.pdf, accessed 2015.02.10.

Cypher, E. A. General rare plant survey guidelines. California State University, Stanislaus, Endangered Species Recovery Program, Bakersfield, CA. 26 pp. Available: http://www.fws.gov/sacramento/es/Survey-Protocols-Guidelines/Documents/rare_plant_protocol.pdf

Dettling, M. D., and N. E. Seavey. 2012. Yellow-billed cuckoo survey effort along the Sacramento and Feather Rivers. Progress report to the California Department of Fish and Game, Grant #1182002. PRBO Conservation Science, Petaluma, CA. 20 pp. plus appendices.

ICF International. 2012 Final Santa Clara Valley Habitat Plan. Available: http://scv-habitatagency.org/DocumentCenter/Home/View/143

Liu, L., P. Abbaspour, M. Herzog, N. Nur, and N. Warnock. San Francisco Bay tidal marsh project annual report 2006; distribution, abundance, and reproductive success of tidal marsh birds. PRBO Conservation Science, Petaluma, CA. 49 pp. Available: http://data.prbo.org/apps/sfbslr/uploads/docs/PRBOTidalMarsh2006AnnualReport.pdf

Nur, N. and H. Spautz. 2002. Data collection protocol, tidal marsh passerines in Wetlands Regional Monitoring Program Plan 2002, Part 2: Data Collection Protocols. Available: http://www.wrmp.org/docs/protocols/Wetland%20Birds.doc

Point Blue Conservation Science. 2005. Clapper rail protocol for the San Francisco Estuary large-scale population surveys. 2 pp. Available: http://www.prbo.org/cadc/rail/docs/CLRAProtocol2005.pdf

Shellhammer, H. 2002. Data collection protocols surveying for the salt marsh harvest mouse (*Reithrodontomys raviventris*), California vole (*Microtis californicus*) and other small mammals in Wetlands Regional Monitoring Program Plan 2002, Part 2: Data Collection Protocols. Available: http://www.wrmp.org/docs/protocols/Salt%20Marsh%20Harvest%20Mouse.pdf

Spautz, H. and Albertson, J. 2006. San Francisco Estuary Invasive Spartina Project California Clapper Rail Survey Protocol C. Appendix 1. Clapper rail survey protocols in 2010 clapper rail surveys for the San Francisco Estuary Invasive Spartina Project. Olofson Environmental Inc., Berkeley, CA. Available: http://www.spartina.org/project_documents/clapper_rails/2010_CLRA_Rpt_G-Compiled_Appendices.pdf

U.S. Fish and Wildlife Service. (n.d.). Draft habitat assessment guidelines & survey protocol for the riparian brush rabbit and the riparian woodrat. 11 pp. Available: http://www.fws.gov/sacramento/es/Survey-Protocols-Guidelines/Documents/RBR_RWR_draft_habitat_assessment_&_protocol.pdf

U.S. Fish and Wildlife Service. 1996. Guidelines for conducting and reporting botanical inventories. Available: http://www.fws.gov/sacramento/es/Survey-Protocols-Guidelines/Documents/Listed_plant_survey_guidelines.pdf

U.S. Fish and Wildlife Service. 1996a. Interim survey guidelines to permittees for recovery permits under Section 10(a)(1)(A) of the Endangered Species Act for the listed vernal pool branchiopods. 11 pp. Available: http://www.fws.gov/sacramento/es/Survey-Protocols-Guidelines/Documents/Interim_VP_Survey_Guidelines_to_Permittees_4-96.pdf

U.S. Fish and Wildlife Service. 1998. Draft recovery plan for the least Bell's vireo. Region 1, Portland, OR. 139 pp.

U.S. Fish and Wildlife Service. 1999. San Joaquin kit fox survey protocol for the northern range. Sacramento Fish and Wildlife Office. 12 pp. Available: http://www.fws.gov/sacramento/es/Survey-Protocols-Guidelines/Documents/kitfox_no_protocol.pdf

U.S. Fish and Wildlife Service. 2005. Recovery plan for vernal pool ecosystems of California and southern Oregon. Region 1, Portland, OR. Available: http://www.fws.gov/carlsbad/SpeciesStatusList/RP/20051215_RP_VPFS.pdf

U.S. Fish and Wildlife Service. 2012. Survey protocol for determining presence of the Buena Vista Lake ornate shrew. Survey protocols and other guidelines, available: http://www.fws.gov/sacramento/es/Survey-Protocols-Guidelines/es_survey.htm

U.S. Fish and Wildlife Service. 2013. Recovery plan for tidal marsh ecosystems of northern and central California. Region 8, Sacramento, CA. Available: http://www.fws.gov/sacramento/es/recovery-planning/tidal-marsh/Documents/TMRP_Volume1_RP.pdf

Williams, D. F. 1993. Population censuses of riparian brush rabbits and riparian woodrats at Caswell Memorial State Park during January 1993. Final report to the California Department of Parks and Recreation Inland Region, Lodi, CA.

Williams et al. 1998. Recovery plan for upland species of the San Joaquin Valley, California. U.S. Fish and Wildlife Service, Region 1, Portland, CA. 289 pp + appendices

Personal Communications:

Applebee, Daniel. Senior Environmental Scientist, California Department of Fish and Wildlife, Wildlife Branch

Fiehler, Craig. Environmental Scientist, California Department of Fish and Wildlife, Central Region

3.7 Avoidance and Minimization Measures

This section generally describes measures to avoid and minimize effects on covered species and natural communities that could result from covered activities. The avoidance and minimization measures (AMMs) that will be implemented through this framework are detailed in Appendix 3.C, *Avoidance and Minimization Measures*. These measures help to satisfy regulatory requirements of the ESA and the Natural Community Conservation Planning Act. These measures will also minimize adverse effects on natural communities, critical habitat, and jurisdictional wetlands and waters throughout the Plan Area. These measures will be implemented throughout the BDCP permit term.

3.7.1 Phases of Avoidance and Minimization Actions

Specific AMMs have been developed that will be implemented for each BDCP project. Identification and implementation of the appropriate AMMs for each project will occur in four phases.

- **Planning-level surveys and project planning.** Site-specific surveys will be conducted during the project planning phase to identify natural communities, covered species habitat, and covered species to which AMMs apply. Projects will be designed to avoid and minimize impacts based on information developed during the planning-level surveys.
- **Preconstruction surveys.** Biological surveys may be necessary during the months or weeks prior to project construction, depending on the results of the planning surveys. Results of the planning surveys will be used to determine which AMMs will be applied prior to or during construction (e.g., establishing buffers around kit fox dens or covered bird species nests). Preconstruction surveys may also involve site preparation actions such as collapsing unoccupied burrows.
- **Project construction.** Many AMMs will be implemented during project construction. For some activities, a biological monitor will be present to ensure that the measures are effectively implemented. For some species (e.g., California red-legged frog), the biological monitor will relocate individuals from the construction area to specified nearby safe locations.
- **Project operation and maintenance.** Some of the AMMs apply to long-term operation and maintenance activities, such as operation and maintenance of the water conveyance facilities and ongoing covered species' habitat enhancement and management These AMMs will be implemented throughout the life of the project. AMMs applicable to long-term enhancement and management will be incorporated into site-specific management plans.

3.7.2 Summary of Avoidance and Minimization Measures

The AMMS are summarized below and in Table 3.7.2-1. Each AMM is detailed in Appendix 3.C, *Avoidance and Minimization Measures*.

3.7.2.1 Measures Benefitting All Covered Species and Natural Communities

AMM1 Worker Awareness Training and *AMM2 Construction Best Management Practices and Monitoring* are applicable to all projects that entail in-water work and/or ground disturbance or other demolition or construction activity (e.g., removal of derelict vessels as prescribed under *CM15 Localized Reduction of Predatory Fish*). AMM1 provides worker awareness training to ensure awareness of the AMM requirements by all jobsite personnel, and AMM2 provides for specification of numerous project-specific construction BMPs.

3.7.2.2 Measures Primarily Benefiting Covered Fishes

AMM3 through AMM9 will be implemented when construction activities or other covered activities occur in the vicinity of aquatic resources potentially occupied by covered fishes, as well as when performing construction activities that entail ground disturbance and associated potential impacts such as erosion, sedimentation, or materials spills. These AMMs will also benefit other native aquatic species, including covered species other than fish, such as giant garter snake and western pond turtle.

- *AMM3 Stormwater Pollution Prevention Plan* and *AMM4 Erosion and Sediment Control Plan* will be implemented for all projects entailing substantial ground disturbance. These measures minimize the risk of project-related sedimentation or turbidity causing adverse effects on water quality, which otherwise could harm covered species.

- *AMM5 Spill Prevention, Containment, and Countermeasure Plan* will be implemented for all projects where materials spills could result in contamination of surface waters. This measure minimizes the risk of project-related toxicant effects on covered species.
- *AMM6 Spoils, Tunnel Muck, and Dredged Material Disposal Plan* will be implemented for all projects that entail dredging, tunneling, or other substantial excavation such that excavated material must be disposed. This measure minimizes the risk of water quality or habitat degradation caused by dewatering from excavated materials or improper disposal of excavated materials.
- *AMM7 Barge Operations Plan* addresses potential adverse effects (such as grounding) arising from the use of barges to transport construction project equipment and materials. This measure serves to minimize the risk of harm to covered species or impairment of their habitat that might otherwise result from barge operations.
- *AMM8 Fish Rescue and Salvage Plan* describes protocols and approaches to perform fish rescue and salvage in cases where a potentially fish-bearing water body must be dewatered. It would primarily be implemented during cofferdam installation but would also have broader applications during construction of some restoration projects. It serves to minimize the risk of incidental take of covered fishes in association with dewatering of their habitat.
- *AMM9 Underwater Sound Control and Abatement Plan* would apply primarily to activities that entail pile driving in or near water bodies supporting covered fishes. It requires measures to minimize the risk of producing underwater sound of intensities and durations sufficient to harm covered fishes.

3.7.2.3 Measures Primarily Benefiting Plants, Animals, or Natural Communities

AMM10 Restoration of Temporarily Affected Natural Communities requires restoration for construction-related activities temporarily affecting natural communities, and prescribes the content of such a plan. It minimizes the risk of permanent impairment of natural communities or of habitat for the covered species they support.

AMM11 through AMM26 address needs unique to individual covered species or (for plants and vernal pool crustaceans) a group of covered species. These measures generally require preconstruction surveys and/or habitat assessments, but may also allow assumptions of presence. Depending on the species, they may also require the following precautions.

- During the design phase, evaluate site-specific conditions and design projects to avoid particularly sensitive areas (e.g., sandhill crane roost sites) to the extent practicable and incorporate other design measures as appropriate to avoid and minimize incidental take.
- Implement seasonal or timing restrictions for activities in sensitive areas (e.g., to avoid critical times for nesting or dispersal).
- Passively or actively relocate individuals out of construction areas. An example of passive relocation is the installation of one-way doors on burrowing owl burrows and collapsing burrows after verifying that no owls are present.

3.7.2.4 Measures Primarily Benefiting the Protection of All Natural Communities and Covered Species

AMM27 through AMM36 focus primarily on the protection of all natural communities and covered species. When implemented the measures will minimize the risk of BDCP activities on human health and the natural environment.

- *AMM27 Selenium Management* describes a process to identify and evaluate potentially feasible actions for the purpose of minimizing conditions that promote bioaccumulation of selenium in restored areas. It is currently unknown if the effects of increased residence time, and thus

potential increases in selenium bioavailability, associated with restoration-related conservation measures will lead to adverse effects on fish and wildlife, which potentially include covered species.

- *AMM28 Geotechnical Studies* describes subsurface investigations that will be performed at the locations of the water conveyance alignment and facility locations and at material borrow areas. The main geotechnical issues in the Delta include stability of canal embankments and levees, liquefaction of Delta soils (particularly loose, saturated sands), seepage through coarse-grained soils, settlement of embankments and structures, subsidence, and soil-bearing capacity.
- *AMM29 Design Standards and Building Codes* ensures that standards, guidelines, and codes establishing minimum design criteria and construction requirements for project facilities will be followed by the BDCP engineers.
- *AMM30 Transmission Line Design and Alignment Guidelines* describes transmission line alignment measures to avoid impacts on biological resources and the routine magnetic field reduction measures that all regulated California electric utilities will consider for new and upgraded transmission line and transmission substation construction.
- *AMM31 Noise Abatement* describes components that will be included in a noise abatement plan to avoid or reduce potential in-air noise impacts related to construction, maintenance, and operation.
- *AMM32 Hazardous Material Management* ensures that each BDCP contractor responsible for construction of a BDCP facility or project will develop and implement a hazardous materials management plan (HMMP) before beginning construction. The HMMPs will provide detailed information on the types of hazardous materials used or stored at all sites associated with the water conveyance facilities (e.g., intake pumping plants, maintenance facilities) and will include appropriate practices to reduce the likelihood of a spill of toxic chemicals and other hazardous materials during construction and facilities operation and maintenance.
- *AMM33 Mosquito Management* ensures that consultation on implementing mosquito control techniques with appropriate mosquito and vector control districts, including the San Joaquin County and Sacramento-Yolo Mosquito and Vector Control Districts, will occur.
- *AMM34 Construction Site Security* ensures that all security personnel will receive environmental training similar to that of onsite construction workers so that they understand the environmental conditions and issues associated with the various areas for which they are responsible at a given time.
- *AMM35 Fugitive Dust Control* describes basic and enhanced control measures that will be implemented at all construction and staging areas to reduce construction-related fugitive dust.
- *AMM36 Notification of Activities in Waterways* ensures appropriate agency representatives will be notified when BDCP activities could affect water quality or aquatic species.

3.7.2.5 Measures to Minimize Impacts Associated with Recreation

AMM37 Recreation describes measures that will be implemented for construction of trails and other recreational facilities and recreational use in the reserve system. These measures, once implemented, will minimize impacts on biological resources and specific natural communities and wildlife species.

Table 3.7-1. Summary of the Avoidance and Minimization Measures

Number	Title	Summary
Benefit All Natural Communities and Covered Species		
AMM1	Worker Awareness Training	Includes procedures and training requirements to educate construction personnel on the types of sensitive resources in the project area, the applicable environmental rules and regulations, and the measures required to avoid and minimize effects on these resources.
AMM2	Construction Best Management Practices and Monitoring	Standard practices and measures that will be implemented prior, during, and after construction to avoid or minimize effects of construction activities on sensitive resources (e.g., species, habitat), and monitoring protocols for verifying the protection provided by the implemented measures.
Primarily Benefit Covered Fishes		
AMM3	Stormwater Pollution Prevention Plan	Includes measures that will be implemented to minimize pollutants in stormwater discharges during and after construction related to covered activities, and that will be incorporated into a stormwater pollution prevention plan to prevent water quality degradation related to pollutant delivery from project area runoff to receiving waters.
AMM4	Erosion and Sediment Control Plan	Includes measures that will be implemented for ground-disturbing activities to control short-term and long-term erosion and sedimentation effects and to restore soils and vegetation in areas affected by construction activities, and that will be incorporated into plans developed and implemented as part of the National Pollutant Discharge Elimination System permitting process for covered activities.
AMM5	Spill Prevention, Containment, and Countermeasure Plan	Includes measures to prevent and respond to spills of hazardous material that could affect navigable waters, including actions used to prevent spills, as well as specifying actions that will be taken should any spills occur, and emergency notification procedures.
AMM6	Disposal and Reuse of Spoils, Reusable Tunnel Material, and Dredged Material	Includes measures for handling, storage, beneficial reuse, and disposal of excavation or dredge spoils and reusable tunnel material, including procedures for the chemical characterization of this material or the decant water to comply with permit requirements, and reducing potential effects on aquatic habitat, as well as specific measures to avoid and minimize effects on species in the areas where reusable tunnel material would be used or disposed.
AMM7	Barge Operations Plan	Includes measures to avoid or minimize effects on aquatic species and habitat related to barge operations, by establishing specific protocols for the operation of all project-related vessels at the construction and/or barge landing sites. Also includes monitoring protocols to verify compliance with the plan and procedures for contingency plans.
AMM8	Fish Rescue and Salvage Plan	Includes measures that detail procedures for fish rescue and salvage to avoid and minimize the number of Chinook salmon, steelhead, green sturgeon, and other covered fish stranded during construction activities, especially during the placement and removal of cofferdams at the intake construction sites.
AMM9	Underwater Sound Control and Abatement Plan	Includes measures to minimize the effects of underwater construction noise on fish, particularly from impact pile–driving activities. Potential effects of pile driving will be minimized by restricting work to the least sensitive period of the year and by controlling or abating underwater noise generated during pile driving.
Primarily Benefit Covered Plants, Wildlife, or Natural Communities		
AMM10	Restoration of Temporarily Affected Natural Communities	Restore and monitor natural communities in the Plan Area that are temporarily affected by covered activities. Measures will be incorporated into restoration and monitoring plans and will include methods for stockpiling and storing topsoil, restoring soil conditions, and revegetating disturbed areas; schedules for monitoring and maintenance; strategies for adaptive management; reporting requirements; and success criteria.
AMM11	Covered Plant Species	Conduct botanical surveys during the project planning phase and implement protective measures, as necessary. Redesign to avoid indirect effects on modeled habitat and effects on core recovery areas.
AMM12	Vernal Pool Crustaceans	Includes provisions to require project design to minimize indirect effects on modeled habitat, avoid effects on core recovery areas, minimize ground-disturbing activities or alterations to hydrology, conduct protocol-level surveys, and redesign projects to ensure that no suitable habitat within these areas.

Number	Title	Summary
AMM13	California Tiger Salamander	During the project planning phase, identify suitable habitat within 1.3 miles of the project footprint, ash survey aquatic habitats in potential work areas for California tiger salamander. If California tiger salamander larvae or eggs are found, implement prescribed mitigation.
AMM14	California Red-Legged Frog	During the project planning phase, identify suitable habitat within 1 mile of the project footprint, conduct a preconstruction survey, implement protective measures for areas where species presence is known or assumed, and establish appropriate buffer distances. If aquatic habitat cannot be avoided, implement prescribed surveys and mitigation.
AMM15	Valley Elderberry Longhorn Beetle	During the project planning phase, conduct surveys for elderberry shrubs within 100 feet of covered activities involving ground disturbance, and design project to avoid effects within 100 feet of shrubs, if feasible. Implement additional protective measures, as stipulated in AMM2. Elderberry shrubs identified within project footprints that cannot be avoided will be transplanted to previously approved conservation areas in the Plan Area.
AMM16	Giant Garter Snake	During the project planning phase, identify suitable aquatic habitat (wetlands, ditches, canals) in the project footprint. Conduct preconstruction surveys and implement protective measures.
AMM17	Western Pond Turtle	Identify suitable aquatic habitat and upland nesting and overwintering habitat in the project footprint. Conduct preconstruction surveys in suitable habitat twice including 1 week before and within 48 hours of construction. Implement protective measures as described.
AMM18	Swainson's Hawk and White-Tailed Kite	Conduct preconstruction surveys of potentially occupied breeding habitat in and within 0.25 mile of the project footprint to locate active nest sites.
AMM19	California Clapper Rail and California Black Rail	Identify suitable habitat in and within 500 feet of the project footprint. Perform surveys and implement prescribed protective measures in areas where species is present or assumed to be present.
AMM20	Greater Sandhill Crane	Conduct preconstruction surveys to determine winter roost occupancy within 0.5 mile of the project footprint and determine related areas of foraging habitat. Implement protective measures in occupied areas. Minimize indirect effects of conveyance facility construction through temporary (during construction) establishment of 700 acres of roosting/foraging habitat.
AMM21	Tricolored Blackbird	Conduct preconstruction surveys in breeding habitat within 1,300 feet of the project footprint, if the project is to occur during the breeding season. Avoid any construction activity within 250 feet of an active tricolored blackbird nesting colony, and minimize such activity within 1,300 feet.
AMM22	Suisun Song Sparrow, Yellow-Breasted Chat, Least Bell's Vireo, Western Yellow-Billed Cuckoo	Conduct preconstruction surveys of potential breeding habitat in and within 500 feet of project activities. It may be necessary to conduct the breeding bird surveys during the preceding year depending on when construction is scheduled to start. Implement protective measures in occupied areas.
AMM23	Western Burrowing Owl	Perform surveys where burrowing owl habitat (or sign) is encountered within 150 meters of a proposed construction area. If burrowing owls or suitable burrowing owl burrows are identified during the habitat survey, and if the project does not fully avoid direct and indirect impacts on the suitable habitat, perform preconstruction surveys and implement certain minimization measures.
AMM24	San Joaquin Kit Fox	Conduct habitat assessment in and within 250 feet of project footprint. If suitable habitat is present, conduct a preconstruction survey and implement U.S. Fish and Wildlife Service guidelines. Implement protective measures in occupied areas.
AMM25	Riparian Woodrat and Riparian Brush Rabbit	Conduct surveys for projects occurring within suitable habitat as identified from habitat modeling and by additional assessments conducted during the planning phase of construction or restoration projects following U.S. Fish and Wildlife Service *Draft Habitat Assessment Guidelines and Survey Protocol for the Riparian Brush Rabbit and the Riparian Woodrat*. Implement protective measures in suitable habitat.

Number	Title	Summary
AMM26	Salt Marsh Harvest Mouse and Suisun Shrew	Identify suitable habitat in and within 100 feet of the project footprint for projects in the species range. Ground disturbance will be limited to the period between May 1 and November 30, to avoid destroying nests with young. Prior to ground-disturbing activities, vegetation will first be removed with nonmechanized hand tools (e.g., goat or sheep grazing, or in limited cases where the biological monitor can confirm that there is no risk of harming salt marsh harvest mouse or Suisun shrew, hoes, rakes, and shovels may be used). Implement protective measures in suitable habitat.
AMM27	Selenium Management	Develop a plan to evaluate site-specific restoration conditions and include design elements that minimize any conditions that could be conducive to increases of bioavailable selenium in restored areas. Before ground-breaking activities associated with site-specific restoration occurs, identify and evaluate potentially feasible actions for the purpose of minimizing conditions that promote bioaccumulation of selenium in restored areas.
AMM28	Geotechnical Studies	Conduct geotechnical investigations to identify the types of soil avoidance or soil stabilization measures that should be implemented to ensure that the facilities are constructed to withstand subsidence and settlement and to conform to applicable state and federal standards.
AMM29	Design Standards and Building Codes	Ensure that the standards, guidelines, and codes, which establish minimum design criteria and construction requirements for project facilities, will be followed. Follow any other standards, guidelines, and code requirements that are promulgated during the detailed design and construction phases and during operation of the conveyance facilities.
AMM30	Transmission Line Design and Alignment Guidelines	Design the alignment of proposed transmission lines to minimize impacts on sensitive terrestrial and aquatic habitats when siting poles and towers. Restore disturbed areas to preconstruction conditions. In agricultural areas, implement additional BMPs. Site transmission lines to avoid greater sandhill crane roost sites or, for temporary roost sites, by relocating roost sites prior to construction if needed. Site transmission lines to minimize bird strike risk.
AMM31	Noise Abatement	Develop and implement a plan to avoid or reduce the potential in-air noise impacts related to construction, maintenance, and operations.
AMM32	Hazardous Material Management	Develop and implement site-specific plans that will provide detailed information on the types of hazardous materials used or stored at all sites associated with the water conveyance facilities and required emergency-response procedures in case of a spill. Before construction activities begin, establish a specific protocol for the proper handling and disposal of hazardous materials.
AMM33	Mosquito Management	Consult with appropriate mosquito and vector control districts before the sedimentation basins, solids lagoons, and the intermediate forebay inundation area become operational. Once these components are operational, consult again with the control districts to determine if mosquitoes are present in these facilities, and implement mosquito control techniques as applicable. Consult with the control districts when designing and planning restoration sites.
AMM34	Construction Site Security	Provide all security personnel with environmental training similar to that of onsite construction workers, so that they understand the environmental conditions and issues associated with the various areas for which they are responsible at a given time.
AMM35	Fugitive Dust Control	Implement basic and enhanced control measures at all construction and staging areas to reduce construction-related fugitive dust and ensure the project commitments are appropriately implemented before and during construction, and that proper documentation procedures are followed.
AMM36	Notification of Activities in Waterways	Before in-water construction or maintenance activities begin, notify appropriate agency representatives when these activities could affect water quality or aquatic species.
AMM37	Recreation	Implement avoidance and minimization measures for recreational use within the reserve system. Measures to be implemented address the siting, designing, and construction of trails and other recreational facilities. Allowable recreational uses will be controlled using a variety of techniques including fences, gates, clearly signed trails, educational kiosks, trail maps and brochures, interpretive programs, patrol by land management staff, and restrictions by area and time.

D.4 Chapter 4, Covered Activities and Associated Federal Actions

The following changes were made to Chapter 4.

4.1 Introduction

[unchanged text omitted]

4.2 Covered Activities

[unchanged text omitted]

Table 4-1. Summary of Conservation Measures

[unchanged table text omitted]

Implementation of the conservation measures and the monitoring activities are covered activities under the BDCP and its associated authorizations. Implementation of conservation measures or monitoring activities will be carried out by DWR and the participating state and federal water contractors. To support BDCP, Reclamation may also implement or fund all or a portion of any conservation measure except construction of CM1, which will be performed by DWR. Reclamation may also or conduct or fund monitoring. BDCP-related actions or funding by Reclamation will be consistent with federal authorizations and appropriations at the time the action is conducted.

[unchanged text omitted]

4.2.1 CM1 Water Facilities and Operation

[Entire section is supplanted by detailed project description presented in the Recirculated Draft EIR/EIS]

4.2.2 CM2 Yolo Bypass Fisheries Enhancement

[unchanged text omitted]

4.2.3 CM3 to CM11: Habitat Restoration, Enhancement, and Management Activities

[unchanged text omitted]

4.2.4 CM12 to CM21: Other Stressors

[unchanged text omitted]

4.2.5 Avoidance and Minimization Measures

[See Section 3.7 for current exposition of the AMMs]

4.2.6 Monitoring Activities

[See Section 3.6 for current exposition of the monitoring activities]

4.2.7 Transfers and other Voluntary Water Market Transactions

[unchanged text omitted]

4.3 Federal Actions Associated with the BDCP

The activities described in this section have been designated as federal actions associated with the BDCP. These actions consist of CVP-related activities in the Delta that are primarily carried out by Reclamation. Reclamation has authority to act consistent with current authorizations, regulatory commitments, or future new authorizations. To support BDCP, Reclamation may also implement or fund all or a portion of any conservation measures except construction of CM1, which will be performed by DWR. Reclamation may also conduct or fund monitoring. BDCP-related actions or funding by Reclamation will be consistent with federal authorizations and appropriations at the time the action is conducted. At this time no new activities have been authorized for performance of BDCP actions, so participation in BDCP actions would be limited to the scope of Reclamation's current authorizations. However, future authorizations and appropriations could allow Reclamation to fund and implement more elements of BDCP than are currently authorized.

[unchanged text omitted]

4.4 References Cited

[Only new, changed, and deleted citations are shown.]

4.4.1 Literature Cited

California Department of Boating and Waterways 2009. *Water Hyacinth Control Program Operations Management Plan 2009 Updated Manual Appendix C*. Available: <http://www.agriculturedefensecoalition.org/sites/default/files/file/contra_costa_wh_73/73X_2009_CA_Boating_Waterways_Department_WHCP_Operations_Management_Plan_Manual_2009_04_Appx_C_WHCP_OMP.pdf>.

Black Hoffman, S., M. Shepard, M. Vaughan, C. LaBar, and N. Hodges. 2009. *Yolo Natural Heritage Program (HCP/NCCP) Pollinator Conservation Strategy*. November. Sacramento, CA: The Xerces Society for Invertebrate Conservation.

Keeley, J. E. 1993. Native Grassland Restoration: The Initial Stage—Assessing Suitable Sites. Pages 277–281 in J. E. Keeley (ed.), *Interface Between Ecology and Land Development in California*. Los Angeles, CA: Southern California Academy of Sciences.

Lund, J., E. Hanak, W. Fleenor, R. Howitt, J. Mount, P. Moyle. 2007. *Envisioning Futures for the Sacramento-San Joaquin Delta*. San Francisco, CA: Public Policy Institute of California.

4.4.2 Personal Communications

D.5 Chapter 5, Effects Analysis

D.5.1 Appendix 5J, Effects on Natural Communities, Wildlife, and Plants, Attachment 5J-D, Indirect Effects of the Construction of the BDCP Conveyance Facility on Sandhill Crane

Revisions to Appendix 5J, Attachment 5J-D primarily concern changes attributable to the altered "footprint" of temporary and permanent construction impacts. These changes affect several text sections and two figures, as shown below.

Figures

5J.D-1 Greater Sandhill Crane and Stone Lakes NWR

5J.D-2 Greater Sandhill Crane Habitat

5J.D-3 Greater Sandhill Crane Indirect Effects: General Construction and Truck Traffic Noise (North)

5J.D-4 Greater Sandhill Crane Indirect Effects: General Construction and Truck Traffic (South)

Acronym and Abbreviations

[unchanged text omitted]

Attachment 5J.D

Indirect Effects of the Construction of the BDCP Conveyance Facility on Sandhill Crane

5J.D.1 Introduction

[unchanged text omitted]

5J.D.1.1 Sandhill Crane Habitat Use in the Plan Area

[unchanged text omitted]

5J.D.1.2 Noise Impacts on Sandhill Cranes

[unchanged text omitted]

5J.D.2 Existing Noise Environment Conditions

[unchanged text omitted]

5J.D.3 Methods and Assumptions for Noise Impact Analysis

5J.D.3.1 Sensitivity to Noise and Thresholds for Mitigation

[unchanged text omitted]

5J.D.3.2 Construction Equipment Noise Estimates

A wide variety of construction equipment will be used at each facility construction site and will vary throughout the construction period. Multiple source construction noise, including intermittent impact noise from pile driving, was characterized by calculating the noise levels that would be produced when the loudest six pieces of construction equipment were operating simultaneously, and noise from heavy trucks was calculated assuming three heavy trucks operating in the same general area simultaneously. Certain portions of the conveyance facility project area will have more limited construction activity and construction noise sources, including borrow areas, spoils/muck areas, and tunnel muck conveyor belt corridors. Table 5J.D-2 lists the typical noise levels from construction equipment, and Table 5J.D-3 indicates which construction activity areas are likely to have each general noise source type.

Table 5J.D-2. Commonly Used Construction Equipment Noise Emission Levels

Equipment	Typical Noise Level (dBA) 50 Feet from Source
Pile-driver (Impact)	101
Grader	85
Bulldozers	85
Heavy Truck	85
Loader	80
Air Compressor	80
Backhoe	80
Pneumatic Tool	85
Excavator	85
Auger Drill Rig (for drilled piles)	85
Crane, Derrick	88
Concrete Mixer Truck	79
Compactor (Ground)	83
Concrete mixer	85
Conveyor Belt Return/Load/Booster Drive	85
Conveyor Belt Mid-segment	75
Roller	74
Generator	84

Federal Highway Administration 2006, and conveyor belt equipment specifications.
dBA = A-weighted decibel

Table 5J.D-3. Matrix of Construction Noise Sources at Each Construction Activity Area Type (at 50 feet)

	Noise Sources for Analysis					
Construction Activity Areas	**Pile Driver**	**Multiple Source Construction**	**Conveyor Belt**	**Heavy Trucks**	**Geotechnical Activities ***	**Access Road Construction**
Noise level at 50 feet from Source	*101 dBA*	*96 dBA*	*85/75 dBA*	*85 dBA*	*89 dBA*	*90 dBA*
Intake	*See detail*	X			X	
Coffer dam	X	X			X	
Waterside intake feature	X	X			X	
Sediment basins	X	X			X	
Intake forebay	X	X			X	
Electrical substation	X	X			X	
Forebay	See detail	X			X	
Outlet structure	X	X			X	
Inlet structure	X	X			X	
Electrical substation	X	X			X	
Siphons	X	X			X	
Barge Unloading Facility	X	X			X	
Shaft Location	X	X	X		X	
Permanent Surface Impact	X	X			X	
Temporary Surface Impact		X			X	
Operable Barrier		X			X	
Concrete Batch Plant		X			X	
Tunnel Muck Area			X	X	X	
Intake Work Area				X	X	
Pipeline Work Area				X	X	
Tunnel Work Area				X	X	
Control Structure Work Area				X	X	
Safe Haven Work Area				X	X	
Potential Borrow Area				X	X	
Potential Spoil Area				X	X	
Fuel Station				X	X	X
Road Work Area				X	X	X
Temporary Access Road Work Area				X	X	X

*Assumes up to 2 borehole drilling sites within 50 feet of a receiver, plus a generator.

5J.D.3.3 Construction Traffic Noise Estimates

[unchanged text omitted]

5J.D.3.4 Impact Assessment Methods

[unchanged text omitted]

Table 5J.D-4. Calculated Distance to Noise Contours for Each Type of General Construction Noise Source

Construction Site Noise Source Type[1]	*Noise level at 50 ft*	Noise Contours (feet from source)			
		Distance to 80 dBA	*Distance to 70 dBA*	*Distance to 60 dBA*	*Distance to 50 dBA*
Impact Pile Driver	101	350	850	2,100	5,250
General Construction[2]	96	225	550	1,350	3,350
Heavy trucks[3]	90	125	300	750	1,900
Conveyor Belt Return/Load (ends of conveyor) and Boosting Drives (inline at 1.5 mile intervals)	85	80	200	500	1,200
Conveyor Belt Mid-segment (along the length of belt between ends and boosting drives)	75		80	200	500

[1] Federal Highway Administration 2006, conveyor belt equipment specifications, and calculated as below.
[2] Calculated assuming the six loudest pieces of construction equipment operating simultaneously.
[3] Calculated assuming three heavy trucks operating simultaneously in same area of site.

The construction noise contours for general construction noise and pile driving were combined with the construction traffic noise contours. Overlay of the noise contours on the modeled foraging and known roost/forage areas depicts the expected worst-case noise levels to occur in these areas during project construction based on the assumptions above (see Figures 5J.D-3 and 5J.D-4).

Evaluation of the combined general project construction noise and pile driving contours in relationship to the known roosting/foraging sites shows that there are nine areas where noise levels on roosting and foraging sites are expected to exceed 50 dBA (locations 1 through 15 on Figures 5J.D-3 and 5J.D-4). Modeled foraging habitat occurs adjacent to or in the near vicinity of much of the BDCP conveyance facility construction area. Table 5J.D-5 shows the highest expected noise level for each construction activity type at the nearest roost/forage site, and nearest modeled habitat, absent implementation of minimization measures.

The traffic noise contours shown on Figures 5J.D-3 and 5J.D-4 are based on a combination of construction and non-construction traffic. The noise contours are calculated for peak traffic loads, therefore, they represent the loudest noise levels expected, which would typically be during daytime and peak commuting hours. Based on the current project design and absent measures to minimize noise in crane habitat, 50 dBA traffic noise contour will affect the following roost sites:

- temporary roost site north of Lambert Road between Franklin Boulevard and Bruceville Road;
- permanent roost site on Hood Franklin Road just below North Stone Lake;
- several permanent roosts along Interstate 5;
- edge of the temporary and permanent roost sites along Tyler Island Road;
- permanent roost sites south of State Route 12 on Bouldin Island; and
- permanent and temporary roost sites north and south of West 8 Mile Road.

Table 5J.D-5. Construction Equipment Noise Emission Levels and Estimated Noise Levels in Foraging and Roosting Habitat

Possible Construction Equipment	Typical Noise Level[1] (dBA) at 50 ft from Source	Calculated Noise Level (dBA) at Nearest Modeled Foraging Habitat (distance)	Calculated Noise Level (dBA) at Nearest Roost/Forage Site (distance)
Pile-driver (Impact)	101	101 (50 ft)	51 (5,000 ft)
Combined noise generation[3]	96	96 (50 ft)	48 (4,000 ft)
Heavy Trucks[4]	90	90 (50 ft)	55 (1,300 ft)
Muck Conveyor Belt Return/Load and Boosting Drives	85	85 (50 ft)	55 (750 ft)
Conveyor Belt Mid-segment	75	75 (50 ft)	< 50 (750 ft)

[1] Federal Highway Administration 2006.
[2] Calculated based on assumed attenuation of 7.5 dB with each doubling of distance over soft ground.
[3] Calculated assuming the six loudest pieces of construction equipment operating simultaneously.
[4] Calculated assuming three heavy trucks operating simultaneously in same area of site.
dBA = A-weighted decibel

To quantify the total effect of the increase in construction and pile driving noise on sandhill crane habitat, we calculated the acreage of each sandhill crane habitat type occurring within each 10 decibel range interval. Table 5J.D-6 summarizes those results showing that as much as 8,682 acres of habitat (7,676 acres modeled foraging, 196 acres permanent roosting, 810 acres temporary roosting) could be affected by noise levels above 60 dBA , which would be noticeably above existing baseline noise levels (40–50 dBA) in most areas.

Table 5J.D-6. Acres of Sandhill Crane Habitat Affected by Increased Noise Levels from Project Construction

Noise Level Range	Habitat Types	General Construction and Pile Driving (acres)
>80 dBA	Modeled Foraging	832
	Roosting-Permanent	12
	Roosting-Temporary	54
	Subtotal Habitat	899
80-70 dBA	Modeled Foraging	1,799
	Roosting-Permanent	27
	Roosting-Temporary	112
	Subtotal Habitat	1,938
70-60 dBA	Modeled Foraging	5,045
	Roosting-Permanent	157
	Roosting-Temporary	644
	Subtotal Habitat	5,845
60-50 dBA	Modeled Foraging	17,327
	Roosting-Permanent	1,008
	Roosting-Temporary	1,909
	Subtotal Habitat	20,243

5J.D.4 Noise Impact Conclusions

Based on the assumptions and calculations in this analysis, in the absence of avoidance and minimization measures as much as 14,112 acres of crane habitat could experience noise levels above baseline levels as a result of combined general construction and pile driving activities.

Note that this analysis was conducted based on the assumption that there was direct line-of-sight from sandhill crane habitat areas to the construction site, and therefore is a worst-case estimate of effects. In many areas existing levees will partially or completely block the line-of-sight and will function as effective noise barriers substantially reducing noise transmission. Additionally, as described above, in the absence of data indicating the effect that noise levels above baseline would have on greater sandhill crane, a conservative approach was used by assessing noise levels above 50 dBA even though the standard significance threshold for DWR is 60 dBA.

Sandhill cranes have been observed to habituate to increased levels of roadway noise (Gary Ivey, pers. comm.; Rod Drewien pers. comm.; David Brandt pers. comm.; Dwyer and Tanner 1992); however, little is known about their response to intermittent noise (Gary Ivey, pers. comm.; Rod Drewien pers. comm.; David Brandt pers. comm.). As stated in the Platte River Recovery Implementation Program Final Environmental Impact Statement, "At present, there is no consensus on the influence of human disturbances to potential crane habitat, or even how the concept of disturbance should be evaluated." (U.S. Fish and Wildlife Service 2006). Therefore, it is not possible at this stage to draw definitive conclusions regarding the sandhill crane response to the increased noise environment expected to be caused by this project. We can conclude that the noise environment will be affected and noise levels will increase in sandhill crane habitat by moderate levels over larger areas (e.g., up to 20 decibel increase on approximately 26,000 acres), and by high levels over a more limited area (e.g., 20-30 decibel increase over approximately 12,800 acres).

Avoidance and minimization measures may be implemented to reduce noise related effects on cranes. Measures to reduce effects may include designing the project to avoid noise producing activities near high crane use areas, reducing noise producing activities during the winter when cranes are present, reducing night time activities in the vicinity of crane roost sites, and installing noise barriers between construction and traffic activities and crane roost sites.

[For the remainder of Attachment 5J-D, unchanged text omitted. Revised figures are shown below.]

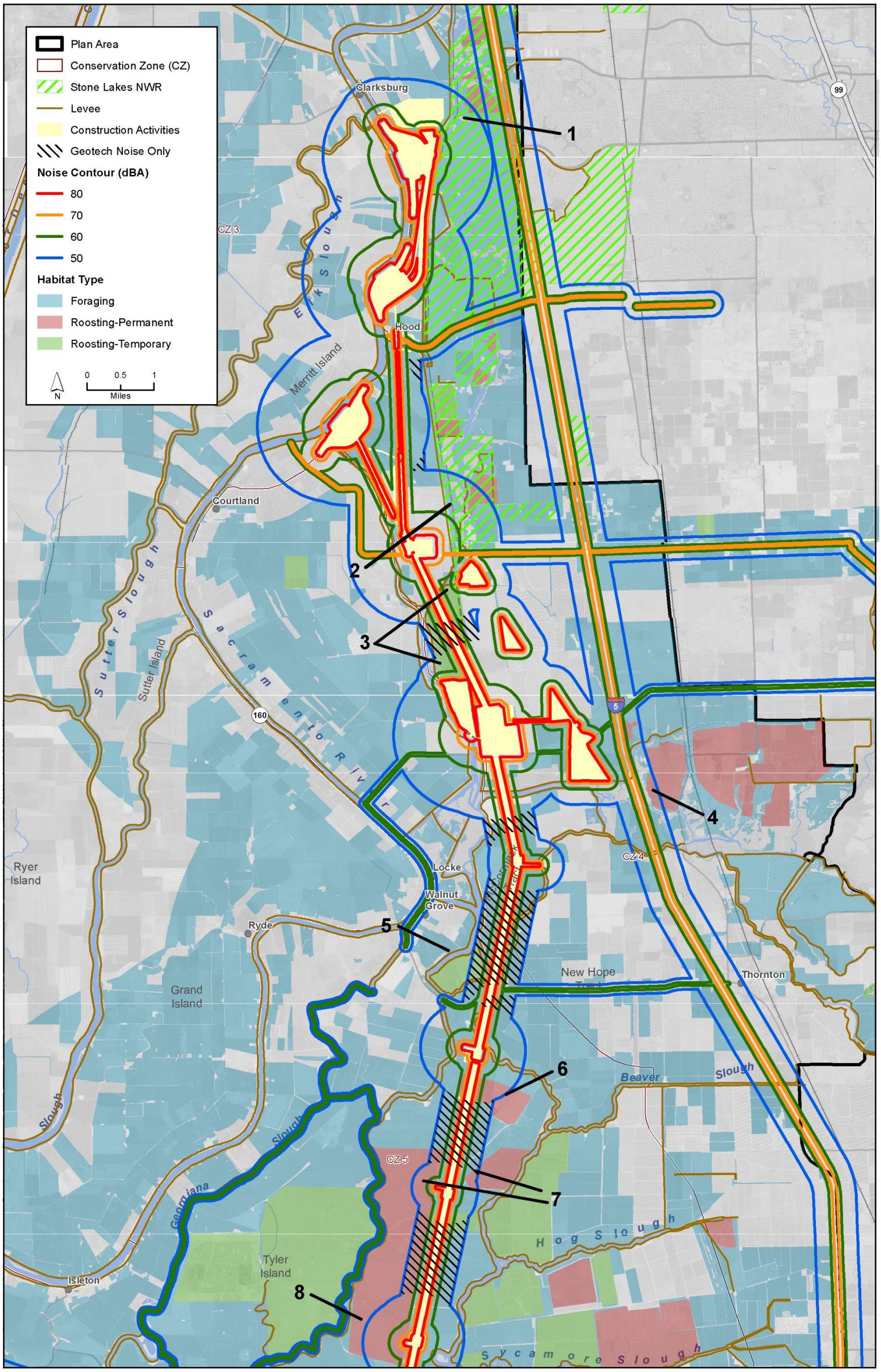

Figure 5J.D-3. Greater Sandhill Crane Indirect Effects General Construction, Truck Traffic, and Pile Driving (North)

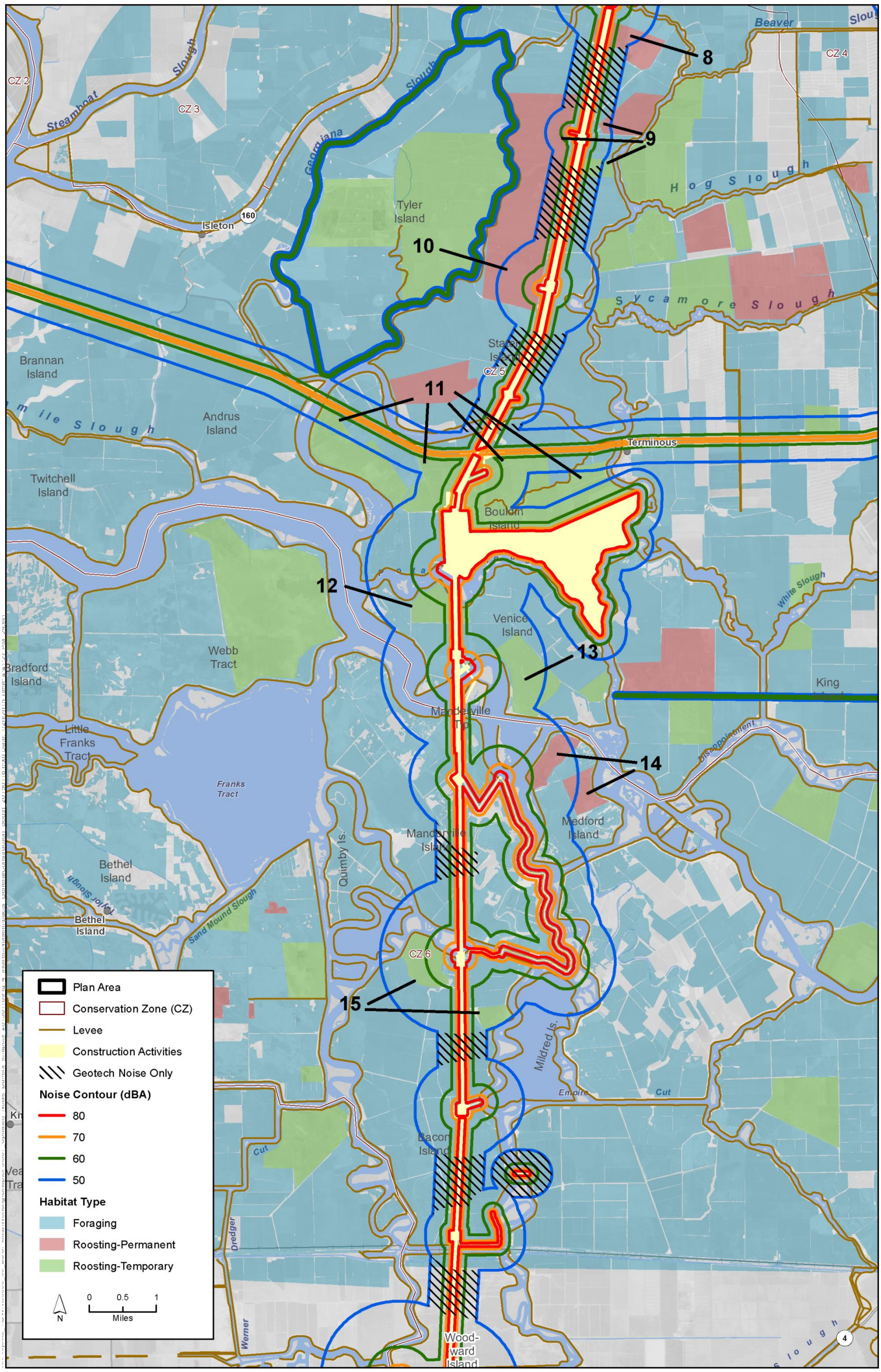

Figure 5J.D-4 Greater Sandhilll Crane Indirect Effects General Construction, Truck Traffic, and Pile Driving (South)

D.5.2 Effects of Contaminants on Terrestrial Species

A detailed technical evaluation of the potential for BDCP actions to mobilize contaminants into the food chain is provided in *Appendix 5D Contaminants*, in the Draft BDCP, which includes analysis of:

- Contaminant occurrence and distribution in the Delta;
- Fate and transport; biogeochemistry;
- Bioavailability; and
- Mechanisms by which BDCP could change exposures and bioavailability of contaminants to the food web.

The conclusions developed based on these analyses for each contaminant are summarized in Table D.5-1 below; mercury and selenium were the only contaminants identified that BDCP actions could potentially result in increased foodweb exposure and impacts to covered species. Refer to *Appendix 5D Contaminants* for a more detailed analysis of each of the contaminants listed in Table D.5-1.

Table D.5-1. Impact Conclusions for Aquatic Resources

Contaminant	Conclusion
Methylmercury	• BDCP Water Operations -quantitative modeling showed small changes that were within the range of analytical uncertainty, in total mercury and methylmercury levels in water and fish tissues due to the BDCP. *No Adverse Impacts* • BDCP Restoration Actions - methylmercury could be generated by inundation of BDCP restoration areas, resulting in increased bioavailability to covered species • Provisions in *CM 12* for pre-assessment, planning, and adaptive management of BDCP restoration actions will minimize mercury methylation resulting in *No Adverse Impact*
Selenium	• BDCP Water Operations- quantitative modeling for the identified high-risk species, sturgeon, does not indicate an increased risk compared to toxicity thresholds. Based on that conservative analysis, the conclusion is *No Adverse Impact* • Selenium is concentrated as irrigation water is recycled and naturally occurring selenium is leached from the irrigated soils. In the long term, selenium inputs to the Delta should decrease as the proportion of cultivated lands are turned to wetlands and floodplains under the BDCP. • BDCP Restoration Actions could mobilize selenium into the food chain under a narrow set of conditions as restoration areas are inundated. *AMM27 Selenium Management* will be implemented to minimize this potential. Together with the overall decrease in selenium inputs resulting from transforming agricultural use to restoration, *No Adverse Impact*.
Copper	• BDCP Water Operations will result in decreased flow in the Sacramento River under certain conditions. Since copper concentrations in the Sacramento River watershed have been tied to flow rates, and overall copper concentrations are low, *No Adverse Impact* • Restoration Actions will take some land out of agricultural use, and end the application of pesticides (some of which contain copper) to those areas, thus reducing overall loading of copper to the Delta and resulting in beneficial effects on covered fish species. *No Adverse Impact*

Contaminant	Conclusion
Ammonia[a]	• Water Operations - Quantitative analysis indicates that the Sacramento River will have sufficient assimilation capacity under the BDCP to dilute ammonia in Sacramento wastewater treatment plant effluent to avoid adverse effects from these contaminants on the covered fish. *No Adverse Impact* • Restoration Actions - Few to no effects are expected from restoration actions on ammonia. *No Adverse Impact*
Pesticides—Pyrethroid	• Water Operations - Quantitative analysis indicates that the Sacramento River will have sufficient assimilation capacity under the BDCP to dilute pyrethroids in Sacramento wastewater treatment plant effluent. *No Adverse Impact* • Restoration Actions - Flooding of formerly agricultural land may result in mobilization of pyrethroids in agricultural soils into the aquatic system, increasing bioavailability to aquatic organisms; however, current information does not allow estimation of resultant mobilization of pyrethroids due to ESO restoration. Restoration actions will take some land out of agricultural use, and end the application of pesticides (including pyrethroids) to those areas, thus reducing overall loading of these chemicals to the Delta and resulting in a beneficial effect. Overall levels of and bioavailability of pyrethroids is not expected to be substantially affected by BDCP actions. *No Adverse Impact*
Endocrine Disruptors	• Water Operations and Restoration Actions - Since endocrine disruptors are a diverse group of chemicals, it is not possible to evaluate fully the potential effects on the distribution and bioavailability of these chemicals resulting from restoration actions. However, CM 19, which will mitigate contaminant inputs from stormwater would be expected to decrease loading of endocrine disruptors to the Delta system, resulting in overall reductions, and *No Adverse Impact*
Pesticides—Organochlorine	• Water Operations – no mechanism for BDCP water operations to affect organochlorine pesticides was identified. *No Adverse Impact* • Restoration Actions - Flooding of formerly agricultural land may mobilize pesticides in agricultural soils into the aquatic system, potentially increasing bioavailability to aquatic organisms, and specifically benthic organisms. However, since the bioavailability and toxicity of these chemicals is not higher in an aqueous system compared to terrestrial, no appreciable mobilization into the food web from restoration actions is anticipated. *No Adverse Impact*.
Pesticides—Organophosphates	• Water Operations – no mechanism for BDCP water operations to affect organochlorine pesticides was identified. *No Adverse Impact* • Restoration Actions - flooding of formerly agricultural land may mobilize pesticides in agricultural soils into the aquatic system, potentially increasing bioavailability to aquatic organisms. However, the solubility, tendency to adhere to soils and particulates, and degradation rates for these compounds vary; however, organophosphate pesticides are metabolized by fish and do not tend to bioaccumulate. • Restoration actions will take some land out of agricultural use, and end the application of pesticides (including organophosphates) to those areas, thus reducing overall loading of these chemicals to the delta and resulting in a beneficial effect. *No Adverse Impact*

[a] Ammonia in water generally forms some amount of ammonium. Therefore, the use of the term ammonia implies that both ammonia and ammonium may be present.

Note: Varying levels of uncertainty are associated with all conclusions based on qualitative and quantitative analytical results, which are estimates based on current information and best available scientific analysis.

The impact analysis below is based on the conclusions presented in the technical appendix, and includes some limited background on technical bases for those conclusions. However, the main focus of this section is to discuss potential effects on aquatic species. Please refer back to *Appendix 5D Contaminants* for further technical details.

The following provides an overview of the BDCP-related mechanisms that could result in increased mercury in the food web, and how exposure to individual species may occur based on feeding habits and where their habitat overlaps with the areas where mercury bioavailability could increase.

D.5.2.1 Mercury

Overview of Mercury in the Delta System

In general, levels of mercury in the delta system are elevated in water, sediment, and biota, with higher levels in certain areas. The Delta and Suisun Marsh (as part of the San Francisco Bay) are both listed on the Clean Water Act Section 303(d) list as impaired water bodies for mercury (See Section 5D.4.1.1). The available sample data discussed below is expressed in varying ways including total mercury and methylmercury; loading; and concentrations for sediment, water, and biota.

The major sources of mercury to the delta are former mining areas located in the mountains that drain into the Sacramento River watershed, especially through Yolo Bypass, and to a lesser extent, through the Cosumnes-Mokelumne River. In general, sediment total mercury concentrations are highest in the northern tributaries near the source areas, and follow a decreasing concentration gradient to the central and southern delta (Heim et al 2008). The same trend is seen in water concentrations and loading.

Cache Creek, which discharges in the upper part of Yolo Bypass, has the highest loadings and concentrations of mercury in the delta system. However, mercury concentrations in both sediment and water in Yolo Bypass decrease substantially at the lower portion of Yolo Bypass before discharging back into the Sacramento River. Methylmercury concentrations in water decrease significantly (by 30% to 60%) downstream of Rio Vista, where concentrations were at or below 0.05 nanograms per liter (ng/L) (Foe 2003; Wood et al. 2010). Sediment concentrations of mercury are highest where Cache Creek and Putah Creek discharge into Yolo Bypass, and then generally decrease downstream within Yolo Bypass (Heim et al 2010).

The San Joaquin River is a relatively minor contributor of mercury loads to the Delta system, compared to the Sacramento River watershed. However, due to lower flows in the San Joaquin River, mercury concentrations in water are often higher than in the Sacramento River. The Cosumnes-Mokelumne River, with an average waterborne mercury concentration of 0.31 ng/L, is the largest contributor of mercury in the San Joaquin watershed, but it only accounts for 2.1% of the total methylmercury in the Delta (Wood et al. 2010). Less data for this area is available.

In Suisun Marsh, mercury appears to be highest in sloughs where up to 36.62 ng/L was reported by Heim et al (2010). Methylmercury is highest in managed wetlands, because the wetting and drying cycles promote methylation.

Mechanism for Potential Mercury Effects from BDCP Actions

BDCP actions will not increase the overall amount of mercury in the delta system. However, two mechanisms were identified that could affect the bioavailability of mercury in the delta system:

(1) Changes in waterborne concentrations of mercury resulting from different flow and mixing regimes under CM1 Water Operations; and

(2) Methylation of mercury into a more bioavailable form from inundation of restoration areas under CM2, CM4, and CM5.

CM1 Water Facilities and Operation

The operational impacts of new flows under *CM1 Water Facilities and Operation* on mercury and methylmercury concentrations were evaluated both qualitatively in the context of a conceptual model for mercury in the delta, and quantitatively using a numerical model; details on these analyses are described in Appendix 5D. These two lines of analyses must be considered together, since a very high level of uncertainty is associated with both approaches, as further described below.

Based on the conceptual model, since the Sacramento River is a much larger contributor of mercury to the Delta system relative to the San Joaquin River, a reduction of the proportion of flows from the Sacramento River and an increase in the proportion of flows from the San Joaquin River would be expected to result in an overall decrease in mercury loading to the delta under CM1 water operations. However, since the concentrations of mercury in San Joaquin River are sometimes higher than the Sacramento River, there could be slight localized increases in mercury concentrations.

The quantitative analysis uses a DSM2-based model coupled with an equation to translate water concentrations to fish tissue concentrations. Although a high level of uncertainty is associated with the model, it was deemed useful as a line of evidence to estimate BDCP effects. The level of uncertainty is unavoidable given currently available data, and is associated with uncertainties in these areas:

- The starting estimation of source water mercury concentrations;
- Using a conservative model that does not fully account for chemical transformations of mercury;
- Using a regression model to estimate fish tissue concentrations from water concentrations; and
- Applying the results of a bioaccumulation model based on largemouth bass to other aquatic species and terrestrial species.

Largemouth bass was selected because a data set of coincident water concentrations and fish tissue concentrations is available, and is not for other species. Because of their position in the pelagic food chain, largemouth bass are a Delta species with high potential to bioaccumulate methylmercury and thus serve as a conservative bioindicator of methylmercury exposure potential for most species.

The methodology and full quantitative model results are included in Appendix 8I. The results in terms of water quality effects are fully presented in BDCP EIR/EIS Chapter 8, *Water Quality,* and specifically Impact WQ-13. Based on the results, substantial mercury effects due to CM1 Water Operations were found for Alternatives 5 through 9, but not for Alternatives 1 through 4. A direct application of these results would be extremely conservative for any of the terrestrial species evaluated here due to differences in trophic levels, and therefore mercury bioaccumulation rates, and also because aquatic species will have more direct exposure to mercury changes in water. These factors compound the uncertainties of the analysis of mercury effects on terrestrial species from CM1 Water Operations. However, given the trends shown by the quantitative modeling, substantial

effects on terrestrial species are indicated for Alternatives 5 through 9, but not for Alternatives 1 through 4.

The effects of mercury and methylmercury in fish due to proposed water operations (CM1) in comparison No Action Alternative (ELT) and Existing Conditions are not considered to be adverse to all fish species evaluated for Alternatives 1 through 5 (See AQUA-219 for further details). Effects under Alternatives 6 through 9 could result in adverse effects on fish species that could potentially indicate a risk of exposure to the Black Rail.

CM2, CM4, and CM5 Restoration Actions

Restoration will involve inundation of soils that may contain mercury. Because insoluble mercury found in dry soils can be converted into the more toxic form of methylmercury in an aquatic system, restoration actions could result in mobilizing mercury into the food web. Many environmental and chemical factors work together to determine the rate of mercury methylation, including how often the soils are inundated, if the soils completely dry out between inundation, the amount of mercury contained in the inundated soils, and geochemical regime (oxidizing vs. reducing). Other influencing factors include vegetation, grain size, availability of binding constituents (iron, sulfur, organic matter), and factors influencing success of the microbes responsible for the methylation process (nutrients and dissolved oxygen) (Alpers et al. 2008; Wood et al. 2010; Miles and Ricca 2010).

Research is ongoing to better understand the fate and transport of mercury in the environment, and specifically the amount mobilized by restoration actions. Substantial research is currently being undertaken to better understand the mechanisms for mercury methylation associated with wetland restoration by the DWR Mercury Monitoring and Evaluation Section and the Delta Mercury Control Program. Early results are expected starting in 2015, as outlined in Technical Memorandum for the Methylmercury Control Study Workplan (December 20, 2013) (The Open Water Workgroup et al 2013).

Mercury is transformed by reducing bacteria in flooded fine sediments subjected to periodic drying-out periods under anaerobic (oxygen-depleted), reducing environments (Alpers et al. 2008; Ackerman and Eagles-Smith 2010). The drying period between inundations appears to be an important factor. Methylmercury production is higher in high marshes that are subjected to inundation periods during only the highest monthly tidal cycles; production appears to be lower in low marshes not subjected to dry periods (Alpers et al. 2008). Floodplains, which are inundated relatively infrequently, likely support high rates of methylation, but in very short spikes restricted to flood events, which are typically very sporadic.

The presence of an electron donor is required for the reducing bacteria to accomplish methylation. Research indicates that iron and sulfur are effective donors. The ability of manganese to interfere with the methylation process is being investigated. Thus, levels of iron, sulfate and manganese can determine if mercury is methylated, regardless of the initial mercury concentrations in inundated sediments.

These factors are all very site specific, resulting in widely varying methylation rates, regardless of the amount of inorganic mercury contained in the inundated soils. Further, once methylated, partitioning of methylmercury into the water column, sediment and biota is not a constant ratio. Thus, mercury methylation rates must be determined on a site-specific basis.

Given the factors controlling methylation, managed wetlands provide for the highest rates of methylation (Windham-Myers et al. 2010). Thus restoration actions in Suisun Marsh that convert

managed to unmanaged tidal wetlands are expected to decrease mercury methylation on a local scale, and total bioavailable methylmercury on a broader scale in the Suisun Marsh system. Overall, BDCP restoration actions should result in a net benefit to Suisun Marsh in terms of mercury.

In summary, the factors that determine mercury methylation rates are complex, resulting in a high level of uncertainty about the effects of restoration on net methylmercury production in the Study Area. A generalized conceptual model indicates that:

- Although methylation is controlled by many factors, mercury must be present in sediment for methylation.
- Mercury methylation would occur in high marsh and likely floodplains, where the sediment is allowed to dry out between inundations
- Methylation rates spike immediately following inundation, and then typically decrease; thus elevated methylation rates associated with restoration inundation are expected to be short term.

Based on available information, the restoration opportunity areas of primary concern include:

- Cache Slough ROA in Yolo Bypass – Yolo Bypass contains the highest levels of mercury in the Delta, specifically where Cache Creek and Putah Creek discharge. However, the Cache Slough ROA is located south of the most of the high-mercury area and data has demonstrated lower water and sediment concentrations in most of the lower Yolo Bypass where the ROA is located. The highest rate of methylation would be expected immediately following inundation, with rates slowing down over time.
- Suisun Marsh ROA – mercury is elevated in certain parts of the Suisun Marsh system. However, transformation of managed agricultural wetlands to tidal wetlands would be expected to result in an overall decrease in methylmercury, and an overall benefit.
- Cosumnes-Mokelumne ROA –The Cosumnes-Mokelumne River is identified as a source of mercury from the mountains upstream of discharging to the Delta, although the amount of mercury (loading) is low compared with the Yolo Bypass and Sacramento River basin. This area is less studied than the higher mercury areas.

Overview of Mercury Effects on Biota Associated with Restoration

In general, mercury is of concern in an aqueous system in terms of bioaccumulation within the foodweb, and potential for effects on terrestrial species and humans. The primary concern for methylmercury is its bioaccumulation into piscivorous wildlife (Melwani et al. 2009; Ackerman et al. 2012) and humans (Davis et al. 2012). Little evidence of direct effects of mercury on aqueous biota is documented.

Organisms feeding within pelagic-based (algal) food webs have been found to have higher concentrations of methylmercury than those in benthic or epibenthic food webs; this has been attributed to food chain length and dietary segregation (Grimaldo et al. 2009). That is, the pelagic food chain tends to be longer than the benthic food chain, which allows for greater biomagnification of methylmercury in top predators. Also, there is less prey diversity at the top of the pelagic food chain than in the benthic food chain; pelagic top predators eat smaller fish and little else, while benthic top predators consume a variety of organisms, many of which are lower in the food chain than fishes and thus have less potential for methylmercury biomagnification. Also, bioaccumulation

of methylmercury likely varies by species as there are taxonomic differences in hepatic (liver) detoxification rates (rate at which methylmercury is converted to a more inert form of mercury by the liver) (Eagles-Smith et al. 2009).

Forage fishes similar to delta smelt show high spatial variability in the bioaccumulation of methylmercury (Gehrke et al. 2011; Greenfield et al. 2013) as do juvenile Chinook salmon (Henery et al. 2010). It has not been demonstrated that these accumulations impair these small fishes so similar exposures in restored habitats may not affect these species' viability, though they may be of concern for passing mercury up the food web to predator fish, birds and humans.

Limited data is currently available for mercury effects associated with marsh restoration projects in the delta. Ackerman et al. (2013) found increased methylmercury concentrations in Forester's tern and American avocet eggs within three months post restoration in the South Bay Salt Pond restoration areas. However, the authors cautioned that this increase could represent a short term maximum effect given that methylmercury production and bioaccumulation often shows a short term spike immediately following perturbation.

D.5.2.2 Selenium

Overview of Selenium in the Delta

Occurrences of selenium in the Delta, along with fate and transport and biogeochemical factors that determine the mobility and bioavailability of selenium are fully discussed in Section 8, Water Quality, of the EIS/EIR, and Appendix 5D, Contaminants of the BDCP.

Selenium is soluble in an oxidized state, however, the majority typically becomes reduced and partitions into the sediment/particulate phases in an aqueous system. These reduced sediment/particulate phases are the most bioavailable (Presser and Luoma 2010), and are taken up by plant roots and microbes, entering the food chain through uptake by lower organisms. A portion of the selenium also is recycled into sediments as biological detritus. Lemly and Smith (1987) indicate that up to 90% of the total selenium in an aquatic system may be in the upper few centimeters of sediment and overlying detritus (Lemly 1998).

Water flow rates and residence times also determine the amount of selenium accumulated in the food web. Reducing conditions that support uptake into the food chain are more prevalent in slow moving waters with high residence times. Also, the longer residence time allows for transformation of the selenium in sediments into a bioavailable state, initial uptake by biota, and then transfer to higher trophic levels.

The ratios between selenium in particulates (which is more bioavailable), the water column, and in biota is a complex relationship that can vary across different hydrologic regimes, seasons, and foodchains (Presser and Luoma 2010). Since specific species (filter feeders) remove selenium from the water column very efficiently, water column selenium concentrations are sometimes not reliable indicators of risk to biota (Presser and Luoma 2010).

The type of food chain is also an important determinant of selenium risk and bioaccumulation. Plankton excrete most of the selenium they consume, and do not tend to bioaccumulate through the food chain (Stewart et al. 2004). This is an important factor that mitigates bioaccumulation in benthic-feeding fish species. Sessile filter feeders, such as the bivalve overbite clam (*Potamocorbula amurensis*), can bioaccumulate hundreds of times the waterborne concentration of selenium, and

transfer it up a benthic-based food chain. In Suisun Bay, the bivalve overbite clam (*Potamocorbula amurensis*) is reported to be a highly efficient accumulator of selenium, and is present in great abundances, resulting in a high risk of exposures in the benthic-based food chain. The particulate concentrations of selenium (the most bioavailable) in the Suisun Bay region are considered low, typically between 0.5 and 1.5 micrograms per gram (µg/g), the bivalve overbite clam (*Potamocorbula amurensis*) contains elevated levels of selenium that range from 5 to 20 µg/g (Stewart et al. 2004). Given the fact that *Potamocorbula* may occur in abundances of up to 50,000 per square meter, 95% of the biota in some areas are made up of this clam.

Mechanism for Potential Selenium Effects from BDCP Actions

BDCP actions will not increase the overall amount of selenium in the delta system. However, two mechanisms were identified that could affect the bioavailability of mercury in the Delta system:

- Water operations under CM1 could result in an increase in the ratio of San Joaquin River to Sacramento River water contributions to the Delta, leading to overall increased selenium loading to the Delta, and specifically the South Delta
- Restoration actions could result in mobilization of selenium, depending on the amount of selenium in the newly inundated sediments, the length of inundation (residence time), and biogeochemical factors.

Water Facilities and Operation

Effects on selenium water concentrations and bioavailability under water operations (CM1) was evaluated using a quantitative model, as described in Appendix 8M.

Relative to Existing Conditions and the No Action Alternative (ELT), Alternative 4A would result in small changes (approximately 1% or less) in estimated selenium concentrations in most biota (whole-body fish, bird eggs [invertebrate diet or fish diet], and fish fillets) throughout the Delta, with little difference among locations (Appendix 8M). Level of Concern Exceedance Quotients (i.e., modeled tissue divided by Level of Concern benchmarks) for selenium concentrations in those biota for all years and for drought years are less than 1.0, indicating low probability of adverse effects. These results are consistent for all alternatives (see Appendix 8M, Tables M21 through M29).

Restoration

Selenium is more bioavailable in an aquatic system compared to upland locations, and inundation of ROAs could mobilize selenium sequestered in soils, increasing exposure of covered species. In aquatic systems, selenium is most mobile in chemically reducing conditions. Such conditions are maximized in areas of slow moving water, longer water residence times and low flushing rates (Presser and Luoma 2006; Lemly 1998). The longer residence times also allow the selenium to move up the food chain. Bioaccumulation depends on whether the food chain is benthic or pelagic-based. Sessile filter feeders can bioaccumulate and pass up to higher trophic levels hundreds of times the waterborne concentration of selenium. However, plankton excrete most of the selenium they consume and it is not bioaccumulated and passed through the food chain (Stewart et al. 2004)

Given the factors described above, the following are considered the areas where bioaccumulation of selenium in the food web is of most concern:

- South Delta restoration areas that receive selenium from the San Joaquin River

- Suisun Marsh restoration areas where sessile clams bioacuumulate selenium; of most concern are benthic feeders, and their predators

Overview of Selenium Effects on Biota

Selenium is an essential nutrient for avian species and has a beneficial effect in low doses. However, higher concentrations can be toxic (Ackerman and Eagles-Smith 2009, Ohlendorf and Heinz 2009) and can lead to deformities in developing embryos, chicks, and adults, and can also result in embryo mortality (Ackerman and Eagles-Smith 2009, Ohlendorf and Heinz 2009). The effect of selenium toxicity differs widely between species and also between age and sex classes within a species.

The primary source of selenium bioaccumulation in birds is through their diet (Ackerman and Eagles-Smith 2009, Ohlendorf and Heinz 2009) and selenium concentration in species differs by the trophic level at which they feed (Ackerman and Eagles-Smith 2009, Stewart et al. 2004). At Kesterson Reservoir in the San Joaquin Valley, selenium concentrations in invertebrates have been found to be two to six times the levels in rooted plants. Furthermore, bivalves sampled in the San Francisco Bay contained much higher selenium levels than crustaceans such as copepods (Stewart et al. 2004). Studies conducted at the Grasslands in Merced County recorded higher selenium levels in black-necked stilts which feed on aquatic invertebrates than in mallards and pintails, which are primarily herbivores (Paveglio and Kilbride 2007). Diving ducks in the San Francisco Bay (which forage on bivalves) have much higher levels of selenium levels than shorebirds that prey on aquatic invertebrates (Ackerman and Eagles-Smith 2009). Therefore, birds that consume prey with high levels of selenium have a higher risk of selenium toxicity.

D.6 Chapter 6, Plan Implementation

Chapter 6 addresses various issues related to implementation of the BDCP. The following substantive changes were made to this chapter.

- New subsection of Section 6.1.1, *Performing Implementation Actions*, addressing the use of conservation easements.
- Modifications to Section 6.3, *Planning, Compliance, and Progress Reporting*, needed to ensure consistency with the Draft Implementation Agreement issued in May, 2014.
- Further modifications to Section 6.3, *Planning, Compliance, and Progress Reporting*, describing a *Twenty-five-Year Climate Change Comprehensive Review.*
- Changes to Section 6.5, *Changes to the Plan or Permits*, needed to ensure consistency with the Draft Implementation Agreement issued in May, 2014.

The revised text showing each of these changes is presented below.

[unchanged text omitted]

6.1 Implementation Schedule

[unchanged text omitted]

6.1.1 Performing Implementation Actions

[unchanged text omitted]

6.1.1.1 Property Acquisition and Conservation Easements

In many cases, conservation measures will be implemented on existing public land and will not require the acquisition of property. Where this is not practicable, land will be acquired in fee or by conservation easement. For example, property acquisition will be necessary to preserve natural communities (Table 6-2). The criteria used to select properties for acquisition varies by conservation measure (e.g., see *CM3 Natural Communities Protection and Restoration* for a description of acquisition criteria for this conservation measure).

Thorough field assessments will be needed to assess the suitability of a particular property for implementation of a conservation measure. The Implementation Office will also need to ensure that property encumbrances (e.g., existing easements, leases, rights-of-way, title restrictions, resource extraction rights, hazardous materials) do not conflict with the ability to achieve Plan goals and objectives. For properties acquired using easements, easement terms should be negotiated before purchase. Property acquisitions for actions that involve modifications to levees (e.g., setting back levees to restore seasonally inundated floodplain habitat) include obtaining concurrence of the responsible agencies to initiate planning studies.

Conservation easements will be used as an important tool in Plan implementation in three ways:

- Conservation easement placed on land acquired in fee title through the Implementation Office or one of its land acquisition partners to secure credit under the Plan.
- Conservation easement purchased from a private party and placed on the land or water still owned by the landowner (i.e., as an alternative to fee title acquisition).
- Conservation easement placed on land in public ownership, where there is no identified impediment to using a conservation easement, to ensure permanent protection consistent with the Plan.

If the land is owned by a Permittee, a conservation easement must be placed on the site to ensure permanent protection, unless there is an identified impediment to creating a conservation easement, in which case protection will be assured through the use of another site protection instrument approved by the Wildlife Agencies. For lands acquired for the reserve system through other public entities, permanent protection will be ensured by a conservation easement, or where there is an identified impediment to creating a conservation easement, through the use of another site protection instrument approved by the Wildlife Agencies.

6.1.1.1.1 Easements on Private Land

This Plan assumes that the Authorized Entities will purchase some of the land for the reserve system in conservation easements rather than in fee title. For example, conservation easements are appropriate where landowners wish to remain on the property and the Plan's conservation goals can still be met with an easement. Conservation easements have been used throughout California to preserve farms, ranches, and the working landscapes that they support. The conservation easements purchased by the Implementation Office are intended to conserve natural communities and covered species consistent with the biological goals and objectives of the Plan. Only portions of properties that meet one or more of the goals of the Plan will count towards the Plan's conservation strategy. In some cases, an easement may be placed over more of a property than initially counted with the hope that other portions of the property may be restored or enhanced to meet Plan goals in the future.

Some ranchers and farmers may prefer selling a conservation easement to selling their land in fee title so they can remain on their land and continue to conduct livestock or agricultural operations. Livestock grazing will be an important management tool in the grassland portions of the reserve

system (see Chapter 3), so grazing is likely to be compatible with the conservation goals of the Plan and therefore suitable for conservation easements. Similarly, covered species such as Swainson's hawk and greater sandhill crane rely on agricultural practices on cultivated lands (see Section 3.4.11), therefore cultivated lands are suitable for conservation easements if managed in a manner that is compatible to the habitat needs of covered species.

6.1.1.1.2 Easements on Existing Public Lands

As described in Chapter 3, one component of the conservation strategy is to enhance the management and monitoring of existing public lands. The Plan will provide additional funds or staff to public landowners to perform specific management and monitoring tasks that will substantially benefit the covered species and natural communities. To ensure that these sites will be managed in perpetuity to benefit the covered species, permanent conservation easements will be placed on these lands to ensure that uses are compatible with the conservation strategy of the Plan as described in Chapter 3. These sites will be enhanced to support the Plan and will be incorporated into the reserve system.

The Plan will count existing public lands towards the requirements of the conservation strategy once these lands are placed under a conservation easement that is consistent with the easement requirements described in this section.

6.1.1.1.3 Process for Developing Conservation Easements

This section describes the process for developing acceptable conservation easements. These guidelines and rules will be used by the Implementation Office or by its partners acquiring conservation easements on behalf of the Implementation Office with Plan funding.

All conservation easements acquired to meet the goals of the Plan will be in perpetuity and in accordance with California Civil Code Sections 815 et seq.[20] as well as the current policies of the Wildlife Agencies. The conservation easements will be dedicated to the Permittee or to a conservation organization (e.g., Delta Conservancy, The Nature Conservancy) if that organization is approved by the Implementation Office, the Wildlife Agencies, and the landowner. In addition, a binding agreement must exist between the Permittees and the easement holder to ensure compliance with the permits and Plan. An objective of the easements is to have consistency in enforcement, monitoring, and maintenance. Conservation easements on land owned by the one of the Permittees must be held by another conservation organization.

USFWS and CDFW will be named as third party beneficiaries on all conservation easements. To ensure compliance with the Plan, all conservation easements will follow a template easement as close as is reasonably possible. Reasonable variations from the template may be needed to address site-specific constraints or conditions. CDFW and USFWS, along with the Implementation Office, must review and approve the template easement.

It is the responsibility of participating landowners to abide by the terms of these conservation easements. The terms and prices of conservation easements will be negotiated on a case-by-case basis between the landowner and the Implementation Office (or a partner organization acting on their behalf). The specific terms of the conservation easement will be developed on a case-by-case basis depending on site conditions, landowner preferences and operations, and species and habitat needs. Some landowners may wish to reserve a portion of their property for uses that are incompatible with the Plan such as a home site, agricultural use unsuitable for covered species, or a recreational facility with high intensity use. In these cases, the conservation easement may either exclude the incompatible site or apply to the entire property but define the portion of the site in

[20] This section of California law allows placement of restrictions on the use of land for conservation purposes that is binding on all successive owners of that land.

which the incompatible uses are allowed[21]. The Plan will only receive count the portion of the property that is compatible with Plan biological goals and objectives.

Each conservation easement for the property or portion of the property that will be incorporated into the reserve system will be drafted to:

- ensure that the property will be kept in its natural or existing condition (all or portions of the site may also be enhanced or restored),
- protect the existing, enhanced and/or restored conservation values of the property forever,
- ensure that the easement cannot be extinguished without the prior written consent of the Permittees and the identified third party beneficiary Wildlife Agencies,
- confine the allowable uses of the property to those activities that do not interfere with the preservation or enhancement of those conservation values consistent with the Plan, and
- prevent any use of the property that would impair or interfere with the conservation values of the property.

The conservation values will be specifically described in terms of covered species and their habitat, as well as other natural community types on the property. Conservation values will be described, at a minimum, using the land cover types and covered species habitat described in Appendix 2A. A legal description and map must be included in the easement.

Each conservation easement will prohibit certain activities as described in the template easement, except as necessary to meet the biological goals and objectives of the Plan (including infrastructure required to support monitoring, management, and maintenance) or to provide recreational services consistent with the Plan (See Chapter 3, Section 3.4.11.2.3, *General Enhancement and Management Actions, Recreation*). These allowances will be described in the reserve unit management plan that will be developed by the Implementation Office.

Prohibited uses on conservation easements for natural (non-cultivated) lands will include the following:

- Unseasonal watering;
- Recreational uses not specified in an approved recreation plan (Section 3.4.11.2.3, *General Enhancement and Management Actions, Recreation*);
- Use of fertilizers, pesticides, biocides, herbicides or other chemicals;
- Use of off-road vehicles and use of any other motorized vehicles except on existing roadways, excepting off-road vehicle use required to conduct any allowed management practice set forth in the reserve unit management plan;
- Any construction, reconstruction, relocation or placement of any road, building, billboard, fencing, or sign, or any other structure or improvement of any kind, or altering the surface or general topography of the easement area without written approval by the easement holder and Wildlife Agencies unless otherwise allowed in the reserve unit management plan;
- Agricultural uses, including, without limitation, vineyards, nurseries, or intensive livestock use (e.g., dairy, feedlot) except as may be provided for in the reserve unit management plan (e.g., prescribed grazing);
- Any legal or de facto division, subdivision or partitioning of the Easement Area/Property or any fee transfer of less than the entire Easement Area/Property;
- Depositing or accumulation of soil, trash, ashes, refuse, waste, bio-solids or any other materials;

[21] There may be advantages to having the conservation easement apply to the entire site, for example, to avoid costly boundary surveys needed to define the conservation easement more narrowly than the property boundary.

- Planting, introduction, or dispersal of nonnative plant or animal species;
- Filling, dumping, excavating, draining, dredging, mining, drilling, removing, or exploring for or extraction of minerals, loam, soil, sands, gravel, rocks, or other material on or below the surface of the Easement Area/Property, and granting or authorizing any surface entry for any of these purposes;
- Removing, destroying, or cutting of trees, shrubs, or other vegetation, except as provided for in the reserve unit management plan;
- Manipulating, impounding, or altering any water course, body of water, or water circulation on the easement area and activities or uses detrimental to water quality, including but not limited to degradation or pollution of any surface or subsurface waters; and
- Without the prior written consent of the easement holder, separating the mineral, air or water rights for the easement area owned by landowner.
    - Conservation easements may have additional prohibited uses, or refinements of the above prohibited uses, to address site specific conditions such as species habitat needs.
    - Conservation easements on cultivated lands will have prohibited uses similar to those described above for natural lands, except that normal agricultural practices will be allowed to the extent that they are compatible with the conservation needs of covered species associated with cultivated lands.
    - In addition, all recorded conservation easements must include or incorporate by reference the items listed below.
- The initial pre-acquisition assessment of covered species habitat and natural communities present.
- A detailed list of the allowable uses and use restrictions within the easement boundary, consistent with the minimum requirements stated above.
- Any mandatory terms and conditions to maintain or enhance natural communities pursuant to Section 3.4.11 *Natural Communities Enhancement and Management of this Plan*.
- Provisions for access by the Wildlife Agencies and the Implementation Office or its designee to monitor compliance with the terms of the conservation easement and to carry out all applicable management and monitoring requirements described in Chapter 3.
- The allowances or restrictions on public access and recreation on the site, compatible with the conservation goals of the Plan, Sections 3.4.11.2.2, *Reserve Unit Management Plans* and 3.4.11.2.3, *General Enhancement and Management Actions, Recreation* in Chapter 3, and landowner wishes. Easements acquired from private parties who retain fee title to the land are expected to prohibit or greatly limit public access or recreation in order to preserve the private uses on the site (e.g., cultivated agriculture or livestock grazing). Easements acquired from private parties who retain fee title to the land are expected to prohibit or greatly limit public access or recreation in order to preserve the private uses on the site (e.g., cultivated agriculture or livestock grazing).
- Conservation easements on grazing lands will describe the general nature of the grazing to be allowed. The easement will specify the desired vegetation and other species habitat conditions and, if necessary, impose limits on the timing, stocking density, and duration of permitted grazing to meet those conditions. These desired conditions and grazing limitations will be allowed to fluctuate according to the adaptive management process. A baseline condition will be described to provide a benchmark to measure habitat enhancement on the site. The conservation easement may accomplish this requirement by reference to a separate reserve unit management plan prepared for the lands covered by the easement.
- If cultivated agricultural land is acquired, the conservation easement will ensure that the land meets one or more biological goals and objectives of the Plan. The easement will specify the desired species habitat conditions and, if necessary, impose limits on the timing, crop types, and

flooding regime to meet those conditions. These desired conditions and limitations will be allowed to fluctuate according to the adaptive management process. A baseline condition will be described to provide a benchmark to measure habitat maintenance or enhancement on the site. The conservation easement may accomplish this requirement by reference to a separate reserve unit management plan prepared for the lands covered by the easement. If the site contains aquatic or riparian habitat or other features that support or could support covered species, the conservation easement will also generally describe measures to maintain or enhance those species' habitats. The conservation easement may accomplish this requirement by attaching or referencing a separate reserve unit management plan prepared for the lands covered by the easement. Alternatively, if the reserve unit management plan is prepared later, it may contain additional detail on site enhancement.

- Conservation easements will take into account issues of water use efficiency and runoff into adjacent or nearby streams and their potential effects on covered species, if applicable.
- Provisions for enforcement and available remedies for the Implementation Office or appropriate other party in the event that title holder or third party violates the terms of the conservation easement.
- If the easement boundaries are different from the parcel boundaries, a legal description and map will accompany the easement.
- When a reserve unit management plan is prepared for private property according to Section 3.4.11.2.2, *Reserve Unit Management Plans*, the Implementation Office will record a Memorandum of Unrecorded Reserve Unit Management Plan, indicating where that reserve unit management plan may be found and that the terms of such reserve unit management plan will be followed. Such a title record ensures that the reserve unit management plan will be tied to the conservation easement in the event property ownership changes. The title record also ensures management of the site in perpetuity.

To approve and accept a conservation easement, the Implementation Office must have the following documentation.

- A pre-acquisition assessment of the property summarizing the baseline biological conditions including the presence and condition of natural communities and the presence and condition of covered species, if known (a complete biological inventory of the site would be conducted after the easement is recorded).
- A preliminary title report and legal description of the property.
- Assurance that any superior liens or interests will not substantially conflict with the property's conservation values.
- Evidence of all other easements, covenants, restrictions, reserved rights, and other property interests (including water rights).
- A Phase I environmental analysis for hazardous materials with results deemed by the Implementation Office to be compatible with the conservation values of the site.
- A map and description of the parcel and its physical condition (e.g., roads, buildings, fences, wells, other structures) and its relation to other components of the reserve system and other properties subject to other permanent protections for conservation purposes.

A Property Analysis Report (PAR) or comparable assessment of the initial capital costs and ongoing management funds required to manage and monitor the lands (e.g., applicable components of Habitat Plan cost estimate).6.1.1.2 Planning and Design

[Remainder of Section 6.1, unchanged text omitted]

6.2 Interim Implementation Actions

[unchanged text omitted]

6.3 Planning, Compliance, and Progress Reporting

[unchanged text omitted]

6.3.1 Annual Work Plan and Budget

On an annual basis[22], the Implementation Office will prepare the Annual Work Plan and Budget for the upcoming implementation year. The work plan will describe the activities, including those related to the implementation of conservation measures and the adaptive management and monitoring program, which are expected to be implemented. The budget will set out projected expenditures and identify the sources of funding for those expenditures. A final Annual Work Plan and Budget will be completed no later than 1 month prior to the beginning of the implementation year

The Program Manager will solicit input on the draft Annual Work Plan and Budget from the Permit Oversight Group and the Stakeholder Council, and submit the Annual Work Plan and Budget to the Authorized Entity Group for review and approval. As part of this process, the Permit Oversight Group will review the draft plan and provide written concurrence, within thirty (30) days, or as soon as practicable thereafter, that the draft plan accurately sets forth and makes adequate provision for the implementation of the applicable joint decisions of the Authorized Entity Group and the Permit Oversight Group or decisions of an agency with authority over the matter. If the Permit Oversight Group concludes that the draft plan does not do so, it will provide written notification to the Program Manager and the Authorized Entity Group, within the 30 day timeframe, or as soon as practicable thereafter, of the specific reasons for its conclusion. In such event, the Authorized Entity Group may direct the Program Manager to modify the draft plan to the satisfaction of the Permit Oversight Group. If the Authorized Entity Group does not, the Program Manager, Authorized Entity Group and the Permit Oversight Group will, in a timely manner, meet and confer in an effort to resolve the matter in dispute. If the Parties are unable to reach resolution, the review process described in Chapter 7.1.7 may be invoked by any member of the Authorized Entity Group or the Permit Oversight Group.

A draft of the Annual Work Plan and Budget will be submitted for review and comments to the Authorized Entity Group no later than 3 months, and the Permit Oversight Group and the Stakeholder Council no later than 2 months, prior to the release of the final Annual Work Plan and Budget. A final Annual Work Plan and Budget will be completed no later than 1 month prior to the beginning of the implementation year.

[unchanged text omitted]

6.3.2 Annual Delta Water Operations Plan

On an annual basis, DWR and Reclamation will jointly develop an Annual Delta Water Operations Plan. The first of such plans will be prepared in the year prior to the initiation of operations of the north Delta diversion and conveyance facilities (assumed to be year 9). Subsequent plans will be prepared and finalized no later than 3 months prior to each implementation year. The Annual Delta Water Operations Plan will include the following elements.

[22] The Implementation Office will decide how the planning year will be bounded (e.g., calendar year, federal fiscal year, state fiscal year, or water year).

- Operational priorities for both fisheries and water supply for the upcoming year for the purpose of maximizing conservation benefits to covered fish species and maximizing water supplies.
- Expected operations, including consideration of real time operational adjustments, consistent with the criteria established in CM1 and CM2.
- Monitoring, data collection, research efforts, and potential adaptive management actions associated with water operations for the upcoming year.
- The potential need for the Supplemental Resources Fund to assist in achieving the overall goals of the BDCP for the coming year due to anticipated operating conditions.

DWR and Reclamation will use prior years' Annual Water Operations Reports to inform development of the Annual Delta Water Operations Plan. DWR and Reclamation will seek input from other members of the Authorized Entity Group, the Implementation Office, Permit Oversight Group, Adaptive Management Team, and the Stakeholder Council regarding the draft Annual Delta Water Operations Plan. DWR and Reclamation will retain final approval authority over the plan; however, the Permit Oversight Group will, within 30 days of receipt of the draft plan, or as soon as practicable thereafter, review the draft plan and provide written concurrence that the plan is consistent with the provisions of the BDCP, the Implementing Agreement,[23] and the associated regulatory authorizations.

If the Permit Oversight Group concludes that the draft plan is not consistent, it will notify DWR and Reclamation in writing, within the 30 day timeframe, or as soon as practicable thereafter, of the specific reasons for its conclusion. In such event, DWR and Reclamation may modify the plan to the satisfaction of the Permit Oversight Group. If they do not, DWR, Reclamation and the Permit Oversight Group will, in a timely manner, meet and confer in an effort to resolve the matter in dispute. If these parties are unable to reach resolution, the review process described in Chapter 7, Section 7.1.7, *Elevation and Review of Implementation Decisions,* may be invoked by any of these parties. In the event that the Permit Oversight Group invokes the elevation process, DWR and Reclamation may nonetheless begin to implement the plan, provided that their operations do not substantially preclude a potential resolution of the issue in dispute. The Implementation Office will incorporate the final Annual Delta Water Operations Plan into the Annual Work Plan and Budget (Section 6.3, *Planning and Compliance and Progress Reporting*).

6.3.3 Annual Progress Report

At the end of each implementation year, the Implementation Office will begin the preparation of an Annual Progress Report. The reports will be based upon existing information, data, and analysis. These reports will provide an overview of the Plan activities carried out during the previous implementation year and provide information sufficient to demonstrate that the BDCP is being implemented consistent with the provisions of the Plan, the Implementing Agreement, and the associated regulatory authorizations.

The Program Manager shall solicit input on the draft of the Annual Progress Report from the Permit Oversight Group and the Stakeholder Council, and submit the report to the Authorized Entity Group for review and approval. The Implementation Office shall finalize and submit the Annual Progress Report to the Fish and Wildlife Agencies for their acceptance within six months of the close of the reporting year.

The annual progress report will include, among other things, the following types of information.

- The Annual Delta Water Operations Report (Section 6.3.4, *Annual Water Operations Report*).

[unchanged text omitted]

[23] The Implementing Agreement, Appendix 7.A, is a separate legal document, the purpose of which is to establish the obligations of the parties with respect to the implementation of the Plan.

6.3.4 Annual Delta Water Operations Report

Beginning in the first year that the north Delta diversions and conveyance facilities become operational, and for each year thereafter, the Implementation Office will prepare an Annual Delta Water Operations Report. The report will document the operations of the SWP and the CVP within the Plan Area over the course of the prior implementation year and provide sufficient information to demonstrate that such operations were implemented in a manner consistent with the provisions of the Plan, this Agreement, and the associated regulatory authorizations.

The Implementation Office will seek input from the Authorized Entities, Fish and Wildlife Agencies, and the Stakeholder Council on the draft Annual Delta Water Operations Report. Within six months of the close of the reporting year, the Implementation Office shall complete the report and incorporate it into the Annual Progress Report

[unchanged text omitted]

6.3.5 Five-Year Comprehensive Review

6.3.5.1 Five-Year Review Process

At 5-year increments (in year 5, year 10, etc.), the Implementation Office will prepare a Five-Year Comprehensive Review. The purpose of these reviews is to assess, on aperiodic, program-level basis, the overall effectiveness of the BDCP, including progress made toward achieving the biological goals and objectives and water supply reliability targets. As such, these reviews will focus on identifying and evaluating broad ecological trends in the Delta and changes in the status of covered species.

The objectives of the Five-Year Comprehensive Review are as follows.

- To provide an overview of the status of BDCP implementation, including implementation of conservation measures and the progress made toward meeting biological goals and objectives.
- To assess covered species trends and natural community conditions associated with BDCP implementation relative to overall trends and conditions for covered species and natural communities based on all relevant information.
- To evaluate the relevance of the various monitoring actions and research projects to the effective implementation of the BDCP.
- To evaluate the BDCP monitoring program, including the program's capacity to adequately measure the BDCP's progress toward achieving biological goals and objectives.
- To evaluate whether observed or predicted ecosystem-scale changes in the Delta attributable to climate change effects are consistent with changes as anticipated in this Plan

The Five-Year Comprehensive Review will be carried out by the Implementation Office in coordination with the Interagency Ecological Program, Delta Science Program, and Independent Science Board. The Implementation Office will work with the Interagency Ecological Program lead scientist and the Delta Science Program Science Manager to consolidate data and information from a range of sources.

The Program Manager will solicit input on the draft findings of the Five-Year Comprehensive Review from the Permit Oversight Group and the Stakeholder Council, and submit the review report to the Authorized Entity Group for review and approval. The Implementation Office will complete and submit the Five-Year Comprehensive Review report to the fish and wildlife agencies for their acceptance within 6 months of the close of the 5-year period subject to the review.

6.3.5.2 Twenty-five-Year Climate Change Comprehensive Review

This Plan anticipates certain environmental changes attributable to climate change; these changes are described in Appendix 5.A and their effects have been incorporated into the conservation strategy (Chapter 3) as well as the effects analysis (Chapter 5).

The fifth five-year review (i.e., the 25-year review) will include a comprehensive assessment of whether the timing and magnitude of observed environmental and ecosystem changes attributable to climate change have been consistent with Plan expectations. This comprehensive review will:

- Utilize hydrological and biological modeling using the best available climate change forecasts to assess prospective changes for the remaining duration of the permits.
- Explicitly evaluate progress to date toward meeting the biological objectives of the BDCP, relative to observed trends in climate change, including both its direct effects (e.g., sea level rise) and indirect effects (e.g., changes in foodwebs or the timing of life history stages of covered species).
- Assess the extent to which ongoing climate change affects attainment of Plan's overall goals of ecosystem health and water supply reliability.

Review results will be used to formulate appropriate adaptive management responses consistent with the BDCP adaptive management program, as well as the potential to initiate the changed circumstance responses to climate change discussed in Section 6.4.2.2.8, *Climate Change*.

6.3.6 Five-Year Implementation Plan

Based on the Five-Year Comprehensive Review, the Implementation Office will prepare a Five-Year Implementation Plan that identifies and assesses prospective issues likely to arise over the upcoming five year period. The Five-Year Implementation Plan will contain, among other things, the following information.

- Description of potential changes to program administration.
- Description of potential adaptive management changes to conservation measures, biological objectives, or the monitoring, and research programs.
- Summary of the planned actions and schedule, including potential revisions to those actions and schedules, related to the implementation of the conservation strategy.
- Description of expected long-term and system-wide monitoring actions and anticipated research studies.
- Budget projections reflecting the costs of implementing the planned actions.

The Program Manager shall solicit input on the draft Five-Year Implementation Plan from the Permit Oversight Group and the Stakeholder Council, and submit the draft plan to the Authorized Entity Group for review and approval. As part of this process, the Permit Oversight Group will review the draft plan and provide written concurrence, within thirty (30) days, or as soon as practicable thereafter, that the draft plan accurately sets forth and makes adequate provision for the implementation of the applicable joint decisions of the Authorized Entity Group and the Permit Oversight Group or decisions of an agency with authority over the matter.

In years when Five-Year Implementation Plans are prepared, the Annual Workplan and Budget may be included with or prepared separately from the Five-Year Implementation Plan.

6.4 Regulatory Assurances, Changed Circumstances, and Unforeseen Circumstances

[unchanged text omitted]

6.5 Changes to the Plan or Permits

[unchanged text omitted]

6.5.1 Administrative Changes

The administration and implementation of the BDCP will require frequent and ongoing interpretation of the provisions of the Plan. Actions taken on the basis of these interpretations that do not substantively change the purpose, intent, or terms of the Plan or the Implementing Agreement will not require modification or amendment of the BDCP, the Implementing Agreement, or its associated authorizations. Such actions related to the ordinary administration and implementation of the BDCP may include, but are not limited to, the following.

- Clerical corrections to typographical, grammatical, and similar editing errors that do not change the intended meaning; or to maps or other exhibits to address insignificant errors.
- Variations in the day-to-day management of reserve system lands.
- Adjustments to monitoring protocols to incorporate new protocols approved by the fish and wildlife agencies.
- Administration of the Implementation Office.
- Changes in the representatives of member entities in the Stakeholder Council.
- Minor corrections to land ownership descriptions.
- Changes to survey, monitoring, reporting and/or management protocols that do not adversely affect covered species or habitat functions and values.
- Updates or corrections to the land cover or other resource maps or species occurrence data.

6.5.2 Minor Modifications or Revisions

As part of the process of Plan implementation, the Implementation Office may need to make minor modifications or revisions to the BDCP and/or its Implementing Agreement from time to time to respond appropriately to new information, scientific understanding, technological advances, and other such circumstances. Minor modifications or revisions are likely to be technical in nature and will not involve changes that will adversely affect covered species, the level of take, or the obligations of Authorized Entities.

Minor modifications or revisions may include, but are not limited to, the following circumstances.

- Transfers of targeted acreages between ROAs consistent with criteria set out in Chapter 3, *Conservation Strategy*.
- Transfers of targeted natural community acreages among conservation zones, provided such change does not preclude meeting preserve assembly requirements, significantly increase the cost of BDCP management, or preclude achieving covered species and natural community goals and objectives.
- Adjustments of Conservation Measures or biological objectives developed through and consistent with the adaptive management program, as described in Chapter 3.6.

- Extensions of earth-moving or ground disturbance outside the right-of-way limits analyzed in the BDCP effects analysis for covered activities and associated federal actions involving infrastructure development or natural community restoration.
- Other proposed changes to the Plan that the fish and wildlife agencies have determined to be insubstantial and appropriate for implementation as a minor modification.

6.5.2.1 Procedures for Minor Modifications or Revisions

The Implementation Office, the Authorized Entities, or the fish and wildlife agencies may propose minor modifications or revisions by providing written notice to the other parties. Such notice will include a description of the proposed minor modifications or revisions, an explanation of the reason for the proposed minor modifications or revisions, an analysis of their environmental effects including any impacts on covered species, and an explanation of why the effects of the proposed minor modifications or revisions will have the following characteristics.

- They will not significantly differ from, and will be biologically equivalent or superior to, the effects described in the Plan.
- They will not conflict with the terms and conditions of the Plan.
- They will not significantly impair implementation of the conservation strategy.

The fish and wildlife agencies and/or the Authorized Entities may submit comments on the proposed minor modification or revision in writing within 60 days of receipt of notice. The Authorized Entities must agree to any proposed minor modification.

If the fish and wildlife agencies do not concur that the proposed minor modification or revision meets the requirements for a minor modification or revision, the proposal must be processed as a formal amendment as described in Section 6.5.3, *Formal Amendment.* Any Authorized Entity or fish and wildlife agency may invoke the review process set forth in the Implementing Agreement, Section 15.8, to resolve disagreements concerning a proposed minor modification or revision.

If the Fish and Wildlife Agencies concur that the requirements for a minor modification or revision have been met and the modification or revision should be incorporated into the Plan, the BDCP shall be modified accordingly. If any Fish and Wildlife Agency fails to respond to the written notice within the 60-day period, the agency will be deemed to have approved the proposed minor modification or revision.

Notwithstanding the foregoing, agreement of the Authorized Entities shall not be required for minor modifications that involve changes to Conservation Measures or biological objectives adopted through the adaptive management process, as described in Section 3.6, *Adaptive Management and Monitoring Program* .

6.5.3 Formal Amendment

Under some circumstances, it may be necessary to substantially amend the BDCP and the Implementing Agreement. Any proposed changes to the BDCP that do not qualify for treatment as described in Sections 6.5.1, *Administrative Changes*, or 6.5.2, *Minor Modifications or Revisions*, will require a formal amendment. Formal amendment to the BDCP and the Implementing Agreement also will require corresponding amendment to the authorizations/permits, in accordance with applicable laws and regulations regarding permit amendments. The Implementation Office will be responsible for submitting any proposed amendments to the Permit Oversight Group.

Amendments to the BDCP likely will occur infrequently and will follow the process set forth in Section 6.5.3.1, *Process for Formal Amendment*. Formal amendments include, but are not limited to, these following changes.

- Substantive changes to the boundary of the Plan Area, other than those associated with the acquisition of terrestrial natural community in the surrounding Delta counties, as described in Chapter 1, Section 1.4.1, *Geographic Scope of the BDCP.*
- Additions of species to the covered species list.
- Increase in the take of covered species beyond that authorized.
- Adding new covered activities and associated federal actions to the Plan.
- Substantial changes in implementation schedules that are likely to have significant adverse effects on the covered species.
- Changes in conservation measures that would require additional obligations of the Authorized Entities beyond those provided for within the adaptive resources established under the Plan and the Implementing Agreement.
- Changes to Biological Goals

6.5.3.1 Process for Formal Amendment

Formal amendments will involve the same process that was required for the original approval of the BDCP. In most cases, an amendment will require public review and comment, CEQA and NEPA compliance, and intra-Service Section 7 consultation. Amendments will be prepared by the Implementation Office, subject to review and approval of the Authorized Entity Group prior to submission to the Permit Oversight Group. Each fish and wildlife agency, for which the proposed amendment is applicable, will use reasonable efforts to process proposed amendments within 180 days.

6.5.3.2 Additions to Covered Species List

In the event the authorized entities desire to add species to the list of covered species, the authorized entities will propose an amendment to the BDCP and request an amendment to the permits and the integrated biological opinion. Any such request will be supported by sufficient evidence to meet the requirements of the ESA and the NCCPA. The fish and wildlife agencies shall give due consideration to, and full credit for, conservation measures previously implemented as part of the Plan that benefit such species.

6.5.4 Extension of Permit Duration

[unchanged text omitted]

6.5.5 Suspension of the Federal Permits

USFWS or NMFS may suspend the Federal Permits, in whole or in part, for cause in accordance with 50 CFR § 13.27 and 222.306(e) and other applicable laws and regulations in force at the time of such suspension. Unless emergency suspension is necessary to avoid jeopardy to a covered species, USFWS or NMFS shall not issue a notice of proposed suspension in accordance with 50 C.F.R. § 13.27(b) without first (1) attempting to resolve, in accordance with Section 15.8, any disagreements regarding the implementation or interpretation of the BDCP, the Implementing Agreement or the permits; and (2) identifying the facts or conduct which may warrant the suspension and requesting the Implementation Office to take appropriate remedial actions. Unless emergency suspension is necessary, USFWS and NMFS shall not suspend a federal permit, in whole or in part, to avoid the likelihood of jeopardy to a covered species, without first following the dispute resolution process in Section 22.5 of the Implementing Agreement. Any proposed decision to suspend the USFWS permit must be reviewed and approved in writing by the Assistant Secretary for Water and Science and the Assistant Secretary for Fish Wildlife and Parks, before it is effective. Any proposed decision to

suspend the NMFS permit must be reviewed and approved in writing by the appropriate Under Secretary at the Department of Commerce. This responsibility shall not be delegated.

6.5.5.1 Reinstatement of Suspended Federal Permit

In the event USFWS and/or NMFS suspends a federal permit, in whole or in part, as soon as possible but no later than 10 days after the suspension, USFWS or NMFS, as applicable, will meet and confer with the Implementation Office concerning how the suspension can be ended. At the conclusion of any such conference, USFWS or NMFS will identify reasonable, specific actions, if any, necessary to effectively redress the suspension. In making this determination, USFWS or NMFS will consider the requirements of the ESA and its regulations, the conservation needs of the COVERED SPECIES, the terms of the federal permit and of the Implementing Agreement, and any comments or recommendations received from the Implementation Office. As soon as possible, but not later than thirty (30) days after the conference, USFWS/NMFS will send the Implementation Office written notice of any available, reasonable actions necessary to effectively redress the deficiencies giving rise to the suspension. Upon performance or completion, as appropriate, of such actions, USFWS/NMFS will immediately reinstate the federal permit. In the event of any total or partial suspension of a federal permit, all parties will act expeditiously and cooperatively to reinstate the federal permit.

6.5.6 Revocation of the Federal Permits

USFWS and NMFS each agree that it will not revoke or terminate a federal permit, in whole or in part, pursuant to 50 C.F.R. §§ 13.28–13.29 and 50 C.F.R. §§ 17.22(b)(8) and 17.32(b)(8) unless the Permittees fail to fulfill their obligations under the BDCP, the Implementing Agreement, or the federal permits, and only after identifying the facts or conduct which may warrant the revocation and requesting the Implementation Office to take appropriate remedial actions, and following the review process in Implementing Agreement Section 15.8 if invoked by a Permittee, unless immediate revocation is necessary to avoid the likelihood of jeopardy to a covered species. USFWS and NMFS each agree that it will not revoke or terminate a federal permit, in whole or in part, to avoid the likelihood of jeopardy to a covered species, without first following the dispute resolution process in Section 22.5 of the Implementing Agreement.

Any proposed decision to revoke the USFWS permit must be reviewed and approved in writing by the Assistant Secretary for Water and Science and the Assistant Secretary for Fish Wildlife and Parks, before it is effective. Any proposed decision to revoke the NMFS permit must be reviewed and approved in writing by the appropriate Under Secretary at the Department of Commerce. This responsibility shall not be delegated.

6.5.7 Suspension or Revocation of the State Permit

CDFW may suspend or revoke, in whole or in part, the state permit in the event that it determines that the Permittees have failed to fulfill their obligations under the BDCP, the Implementing Agreement, or the state permit. Unless an immediate suspension is necessary to avoid jeopardy, CDFW shall not suspend or revoke the state permit without first notifying in writing the Implementation Office and Permittees of the basis for its determination and the proposed action to revoke or suspend and meeting and conferring with the Program Manager and the Permittees regarding the matter. The Parties shall meet and confer within 15 days of issuance of such notice to assess the action or inaction that warranted CDFW's determination and to identify any appropriate responsive measures that may be taken. Within 45 days of receiving notice from CDFW, Permittees shall either satisfy CDFW that they are in compliance with the state permit or reach an agreement with CDFW to expeditiously obtain compliance.

Following this 45 day period, CDFW may suspend, but shall not revoke the state permit until such time as the review process set forth in Section 15.8 of the Implementing Agreement has been completed, provided the process has been invoked by a Permittee. Any decision to suspend or revoke

the state permit must be in writing and must be signed by the Director of CDFW. This responsibility shall not be delegated.

6.5.7.1 Failure to Maintain Rough Proportionality

[unchanged text omitted]

6.6 References Cited

[unchanged text omitted]

D.7 Chapter 7, Implementation Structure

Substantive changes made to this chapter are shown below.

[unchanged text omitted]

7.1 Roles and Responsibilities of Entities Involved in BDCP Implementation

[unchanged text omitted]

7.1.1 Program Manager

[unchanged text omitted]

7.1.1.1 Program Manager: Selection and Designation of Staff

[unchanged text omitted]

7.1.1.2 Science Manager: Selection and Function

[unchanged text omitted]

The Science Manager will report to the Program Manager and will, among other things, assume the following responsibilities.

[unchanged text omitted]

- Assist the Adaptive Management Team in synthesizing and presenting the results of studies and research, compiling the findings of monitoring efforts, and summarizing the current scientific knowledge on relevant Delta resources to the Program Manager, the Authorized Entity Group, Permit Oversight Group, Stakeholder Council, and others.

  Matters relating to the conduct of scientific reviews and the solicitation of independent scientific advice to assist in the implementation of the BDCP, including independent science review of adaptive management decisions affecting water operations, will be managed by the Adaptive Management Team, in a manner that ensures their independence and scientific integrity. The Adaptive Management Team, through the Science Manager, will coordinate such efforts with the Delta Science Program, the IEP, Stakeholder Council, the Authorized Entity Group, and the Permit Oversight Group.

7.1.1.3 Implementation Office: Function, Establishment, and Organization

[unchanged text omitted]

Specifically, under the direction of the Program Manager, the Implementation Office will assume responsibility for the implementation of the following broad range of actions.

- Oversight and coordination of administration of program funding and resources.
- Preparation of annual budgets and work plans.
- Establishment of procedures and approaches to implement plan actions.
- Planning, oversight, and implementation of actions set out in the conservation measures.
- Technical and logistical support to the Adaptive Management Team with respect to the administration of the Adaptive Management and Monitoring Program,
- Coordination with Delta-wide governance entities, including the Delta Stewardship Council, the Delta Science Program, the Delta Protection Commission, and the Delta Conservancy.
- Implementation of public outreach programs.
- Fulfillment of compliance monitoring and reporting requirements, including the preparation of annual reports.
- Reporting, at least on an annual basis, to the Delta Stewardship Council on the status of Plan implementation, including on matters related to the adaptive management and monitoring activities.

The Implementation Office shall not be responsible for certain implementation actions. Specifically, the Implementation Office will have limited, if any, involvement in the following matters:

- The Implementation Office will not be responsible for the construction or operation of SWP and/or CVP facilities other than to monitor infrastructure development and water operations for the purpose of assembling the information necessary to evaluate and report on compliance with the terms and conditions of the Plan, the Implementing Agreement, and the associated regulatory authorizations, as described in Chapter 6.4. The BDCP sets out the parameters within which DWR and Reclamation will conduct SWP and CVP operations and infrastructure development. DWR and Reclamation may choose to operate the SWP and CVP and develop new project infrastructure using their current organizational capacity or by contract with other entities.
- The Implementation Office shall not administer the Adaptive Management and Monitoring Program. Rather, the program will generally be administered by the Adaptive Management Team, which will be chaired by the Science Manager (See Chapter 3.6.2.1). The Implementation Office will provide logistical and technical support to the Adaptive Management Team.

The Program Manager will fulfill the staffing needs of the Implementation Office by drawing from existing personnel at DWR, Reclamation, State and Federal Contractors Water Agency (SFCWA), and from other sources, including from sources outside of agencies, if appropriate and if such personnel possess the expertise and experience necessary to carry out the tasks associated with BDCP implementation. The specific staffing needs of the Implementation Office will be determined by the Program Manager, with input from the Authorized Entity Group and the Permit Oversight Group. Staff assigned to the Implementation Office will act under the direction of the Program Manager. The engagement of personnel from DWR, Reclamation, and other entities, however, will not affect or modify the existing authorities of federal, state, and local agencies or nongovernmental organizations that pertain to personnel matters. Personnel may be retained under the Intergovernmental Personnel Act (5 USC 3371–3375); through personal services contracts, or other appropriate mechanisms. The Authorized Entities and the fish and wildlife agencies will each designate a lead representative from their respective agencies to serve as liaisons to the Implementation Office.

[unchanged text omitted]

7.1.1.4 Assignment of Responsibilities

[unchanged text omitted]

7.1.1.5 No Delegation of Authority

[unchanged text omitted]

7.1.2 Entities to Receive Regulatory Authorizations

[unchanged text omitted]

7.1.3 Authorized Entity Group

The Authorized Entity Group will be established to provide program oversight and general guidance to the Program Manager regarding the implementation of the Plan. The Authorized Entity Group will consist of the Director of DWR, the Regional Director for Reclamation, a representative of the SWP contractors and a representative of CVP contractors. The Authorized Entity Group will be responsible for ensuring that the management and implementation of the BDCP are carried out consistent with its provisions, the Implementing Agreement, and the associated regulatory authorizations.

7.1.3.1 Function

The Authorized Entity Group will provide oversight and direction to the Program Manager on matters concerning the implementation of the BDCP, provide input and guidance on general policy and program-related matters, monitor and assess the effectiveness of the Implementation Office in implementing the Plan, and foster and maintain collaborative and constructive relationships with the Fish and Wildlife Agencies, other public agencies, stakeholders and other interested parties, and local government throughout the implementation of the BDCP.

The Authorized Entity Group will engage in a number of specific matters including, but not limited to, the following:

- Provide oversight of the administration and funding of implementation activities.
- Provide oversight regarding the implementation of non-water related Conservation Measures by the Implementation Office.
- Approve, jointly with the Permit Oversight Group, changes to Conservation Measures or biological objectives proposed by the Adaptive Management Team.
- Decide, jointly with the Permit Oversight Group, all other adaptive management and monitoring program matters for which concurrence has not been reached by the Adaptive Management Team.
- Approve, jointly with the Permit Oversight Group, the Annual Monitoring and Research Plan.
- Select the Program Manager and provide input into the selection of the Science Manager.
- Review and approve the Annual Work Plan and Budget.
- Review and approve Annual Progress Reports, including Annual Delta Water Operations Reports, and other compliance-related documents.
- Review and approve submission of Plan amendments to the Permit Oversight Group.

The Program Manager will organize, convene, and provide support to the Authorized Entity Group and its proceedings,[24] including its meetings with the Permit Oversight Group. The Program Manager will further ensure that the Authorized Entity Group receives and reviews all proposed work plans, reports, budgets, and other relevant information generated by the Implementation Office, the state and federal fish and wildlife agencies, the Adaptive Management Team, and other sources. The Program Manager will further ensure that the Authorized Entity Group has sufficient opportunity to provide input regarding these documents.

The participation of the Authorized Entities on the Authorized Entity Group will not trigger or otherwise cause a delegation of authority or responsibility for any of the implementation actions described in the BDCP from one Authorized Entity to another or to the Implementation Office. Rather, the specific roles and level of involvement in implementation actions are defined either by existing statutory and regulatory authorities or by provisions set out in this Plan and its associated Implementing Agreement. For many of the implementation actions and commitments, a specific Authorized Entity will have the sole responsibility for implementation; for other actions and commitments established by the Plan, the Authorized Entities may be jointly and severally responsible for their implementation. For instance, the operation of the SWP will remain under the control and responsibility solely of DWR; likewise, the operation of the CVP will continue to be under the control and responsibility of Reclamation. As such, while it is expected that the Authorized Entity Group will express a single position of the group regarding a matter under its consideration; the entity(ies) with vested statutory or regulatory authority over the matter will make the final determination.

The Program Manager will solicit input on the draft Annual Work Plan and Budget from the Permit Oversight Group, the Adaptive Management Team, and the Stakeholder Council, and submit the plan and budget to the Authorized Entity Group for review and approval. As part of this process, the Permit Oversight Group will review the draft plan and provide written concurrence prior to the Authorized Entity Group's approval that the draft accurately sets forth and makes adequate provision for the implementation of the applicable joint decisions of the Authorized Entity Group and the Permit Oversight Group or decisions of an agency within the Permit Oversight Group with authority over the matter. The content of the Annual Work Plan and Budget and the timing of preparation and submission of the document to the Authorized Entity Group are described in Chapter 6, *Plan Implementation,* Section 6.3, *Planning*, *Compliance, and Progress Reporting*.

The Authorized Entity Group will meet on a schedule of its own choosing, but at a minimum, on a quarterly basis. The Authorized Entity Group may also be convened by the Program Manager, as needed, to review issues that arise during the implementation of the Plan, including proposed amendments to the Annual Work Plan and Budget. The Program Manager may further request that the group reconvene to consider proposed amendments to the Annual Work Plan and Budget. The Authorized Entity Group will also meet with the Permit Oversight Group (Section 7.1.5, *Permit Oversight Group*), at least on a quarterly basis to review Plan implementation issues, including those related to the adaptive management and monitoring program and the restoration and preservation of habitat.

The Authorized Entity Group shall have the responsibility to inform the public of its deliberations and decisions. As such, the Program Manager will ensure that the public receives notice of upcoming meetings of the Authorized Entity Group, that meeting agendas are posted prior to such meetings, and that any decisions of the Authorized Entity Group are made available through the BDCP website. On a periodic basis, the Authorized Entity Group will hold meetings that are open to the public. The Authorized Entity Group will institute procedures with respect to public notice of and access to these meetings and to any public meetings it holds with the Permit Oversight Group. The date, time, and location of the meetings will be posted on the BDCP website at least ten (10) days prior to such meetings. The meetings will be held at locations within the City of Sacramento or the legal Delta.

[24] In the event that the Program Manager position is vacant, then DWR and Reclamation will designate agency staff to serve this role until such time as the position has been filled.

7.1.4 DWR and Reclamation: Operation of the SWP and CVP and Preparation of the Annual Delta Water Operations Plan

[unchanged text omitted]

7.1.5 Permit Oversight Group

The Permit Oversight Group will consist of the Fish and Wildlife Agencies, specifically, the Regional Director of USFWS, the Regional Administrator of NMFS, and the Director of CDFW. Consistent with their authorities under the ESA and the NCCPA, the fish and wildlife agencies will retain responsibility for monitoring compliance with the BDCP, approving certain actions, and enforcing the provisions of their respective regulatory authorizations. In addition to fulfilling those regulatory responsibilities, the Fish and Wildlife Agencies will also provide technical input on a range of implementation actions that will be carried out by the Implementation Office.

7.1.5.1 Function

To ensure that the BDCP is being properly implemented, the Permit Oversight Group will coordinate agency review of the actions being implemented under the Plan and assessments of compliance with the provisions of the Plan, its Implementing Agreement, and associated regulatory authorizations. The Permit Oversight Group will be involved in certain decisions relating to the implementation of water operations and other conservation measures, actions proposed through the adaptive management program or in response to changed circumstances, and approaches to monitoring and scientific research. The Implementation Office will work with the Permit Oversight Group and the Authorized Entity Group to institute mutually agreeable processes to enhance opportunities for such collaboration and engagement.

The Permit Oversight Group will have the following roles, among others, in implementation matters:

- Approve, jointly with the Authorized Entity Group, changes to conservation measures or biological objectives proposed by the Adaptive Management Team (Section 7.1.5, *Permit Oversight Group*).
- Decide, jointly with the Authorized Entity Group, all other adaptive management and monitoring program matters for which concurrence has not been reached by the Adaptive Management Team (Section 7.1.5, *Permit Oversight Group*).
- Approve, jointly with the Authorized Entity Group, the Annual Monitoring and Research Plan.
- Participate in decision-making regarding real-time operations, consistent with the criteria of *CM1 Water Facilities and Operation* and other limitations set out in the BDCP and annual Delta water operations plans.
- Provide input into the selection of the Program Manager and the Science Manager.
- Provide input and concurrence with respect to the consistency of specified sections of the Annual Work Plan and Budget with the BDCP and with certain agency decisions.
- Provide input and concur with the consistency of the Annual Delta Water Operations Plan with the BDCP.
- Provide input and accept Annual Reports, including Annual Delta Water Operations Reports.
- Provide input and approve plan amendments.

The participation of the Fish and Wildlife Agencies on the Permit Oversight Group will not trigger or otherwise cause a delegation of authority or responsibility for any of their regulatory actions

described in the BDCP from one such agency to the Permit Oversight Group or to another Permit Oversight Group agency. Rather, the specific roles and level of involvement in implementation actions are defined by existing statutory and regulatory mandates and by provisions set out in this Plan and its associated Implementing Agreement.

[unchanged text omitted]

7.1.5.2 Participants

[unchanged text omitted]

7.1.6 Adaptive Management Team

[unchanged text omitted]

The Adaptive Management Team will be chaired by the Science Manager, and will consist of representatives of DWR, Reclamation, two participating State and federal water contractors (one each representing the SWP and CVP),CDFW, USFWS, and NMFS. Each of the foregoing parties shall be voting members. The Lead Scientist for the Interagency Ecological Program, the Lead Scientist for the Delta Science Program and the Director of the NOAA Southwest Fisheries Science Center shall also be members of the Adaptive Management Team, but shall serve in an advisory capacity only and shall not be eligible to vote on matters. The directors of DWR and CDFW and the regional directors of Reclamation, USFWS, and NMFS will each designate a management-level representative to serve on the Adaptive Management Team each of whom shall be qualified to represent both policy and scientific perspectives on behalf of their respective agencies.

The Adaptive Management Team will operate by consensus.[25] In the event that consensus is not achieved, the matter will be elevated to the Authorized Entity Group and the Permit Oversight Group for resolution. Any proposed changes to conservation measures or biological objectives will be elevated to the Authorized Entity Group and the Permit Oversight Group for their concurrence or for their own determination regarding the matter. If concurrence is not achieved, the entity or entities with decision-making authority will make a decision, subject to the review process set forth Section 7.1.7, *Review of Disputes Regarding Implementation Decisions*. The Adaptive Management Team may invite individuals or convene subteams consisting of individuals who are not members of the team to provide input into specific issues under consideration. These individuals or groups of individuals may be from the technical staffs of the entities represented on the Adaptive Management Team, the Technical Facilitation Subgroup of the Stakeholder Council, or other entities or institutions, as deemed appropriate by the team. As part of its deliberations, the Adaptive Management Team may seek input from independent scientists or from other appropriate sources, including the Technical Facilitation Subgroup of the Stakeholder Council. Operation of the Adaptive Management Team, with respect to making decisions and development recommendations, is described in Section 3.6.3.5.2, *Operation of the Adaptive Management Team*.

The Program Manager may request that the Adaptive Management Team provide internal scientific review (internal to the Implementation Office) on specific technical issues of importance to the success of the adaptive management program and the conservation strategy implementation. The Adaptive Management Team will also assess on a regular basis the overall efficacy of the adaptive management program, including the results of effectiveness monitoring, selection of research and adaptive management experiments, and relevance of new scientific information developed by others (e.g., universities, Delta Science Program) to determine whether changes in the implementation of the conservation measures and the monitoring program would improve the effectiveness of the BDCP in achieving its biological goals and objectives.

[25] For the purpose of this section, *consensus* will be considered to be reached if either all members of the Adaptive Management Team agree to the proposal at hand or no member of the team dissents from the proposal.

The Adaptive Management Team shall determine its meeting schedule and administrative matters. The Implementation Office shall ensure that a record of Adaptive Management Team meetings and its actions is posted to a website or other appropriate electronic medium to ensure public access. The record should include a list of meeting attendees, meeting agenda, decisions and/or recommendations made, assignments to conduct additional work on a matter, audiovisual presentations or other materials distributed, and other documents relevant to the deliberations of the Adaptive Management Team. On a periodic basis, the Adaptive Management Team shall open its meetings to the public. The Adaptive Management Team will institute procedures with respect to public notice of and access to these meetings. The date, time, and location of the meetings will be posted on the BDCP website at least ten (10) days prior to such meetings. The meetings will be held at locations within the City of Sacramento or the legal Delta.

7.1.7 Review of Disputes Regarding Implementation Decisions

The permittees and the Fish and Wildlife Agencies will be responsible for making decisions with regard to the implementation of the BDCP. With respect to those proposed implementation decisions for which the Authorized Entity Group and the Permit Oversight Group have joint decision-making authority and are unable to reach agreement, the review process described in this section make be invoked to help resolve matters in dispute.

In the event of a dispute between the Authorized Entity Group and the Permit Oversight Group, the parties, will describe the basis for the dispute and identify options that may be available to help resolve the matter. The Parties will meet and confer to consider these options and to determine whether agreement can be reached on the matter. If after the meeting the matter remains unresolved, the entity with decision-making authority, as set out in Table 7-1 of the Plan, will make a final decision.

Prior to that final decision by the entity with decision-making authority, any member of the Authorized Entity Group or the Permit Oversight Group may initiate a nonbinding review process concerning the matter in dispute. The decisions that are eligible for this nonbinding review process are listed in Table 7-1. A member of either group may trigger this process by providing the Authorized Entity Group and the Permit Oversight Group with a written notice of dispute that describes the nature of the dispute and a proposed approach to resolution. Such notice must be provided to the parties within 14 days of the announcement of a tentative decision by the entity with decision-making authority. The entity with decision-making authority over the matter shall refrain from taking any actions to implement its decision until the review process has been completed.

Within 14 days of the issuance of the written notice of dispute, the parties, with the assistance of the Implementation Office, will form a three member panel of experts. One member of the panel will be selected by the Authorized Entity Group, one member will be selected by the Permit Oversight Group, and a third member will be selected by mutual agreement of the first two panel members. Sixty (60) days after written notice of dispute, both Parties will submit letter briefs and documentary evidence. No discovery will be allowed. At its discretion, the panel may require rebuttals or responses from the Parties. If so required, the Parties will submit rebuttals or responses within thirty (30) days of the request. Also, at its discretion, the panel may meet and confer with any of the parties regarding the matter and gather whatever available information it deems necessary and appropriate. Within 60 days of the submittal of the written positions of the parties, or rebuttals if so required, a non-binding recommendation will be issued by a majority of the panel, in writing, which will include a statement explaining the basis for the recommendation. If the recommendation is not issued by that date, the entity with decision-making authority may make its final decision. The timely completion of the review process is important to the effective implementation of the BDCP. The schedule described above shall be adjusted as necessary to inform the decisions in a timely manner.

Within 30 days of issuance of the panel's nonbinding recommendation, the entity with final decision-making authority over the matter will consider those recommendations, as well as any other relevant information concerning the issue at hand, and convey its final decision regarding the matter to the Authorized Entity Group and the Permit Oversight Group.

The availability of this review process will have no effect on the ability of a party to pursue legal remedies that may otherwise be available regarding a disputed matter. The recommendations of the panel are not intended to be given special deference by a reviewing court relative to the expert judgment of the agency making the final decision.

7.1.8 Other Regulatory Agencies

[unchanged text omitted]

7.1.9 Supporting Entities

The Implementation Office, through the Program Manager, may request that other entities, referred to as Supporting Entities, perform certain implementation tasks, where such entities have the authority, resources, expertise, and willingness to successfully undertake and complete the task. Where specific tasks are so assigned, the Program Manager will ensure that tasks and associated responsibilities are carried out properly and in coordination with other implementation actions. The Authorized Entities and the Fish and Wildlife Agencies may also be Supporting Entities. Other Supporting Entities may include the following entities.

- The Delta Conservancy, which has been designated by statute as a primary state agency to implement ecosystem restoration in the Delta.
- Sponsors of regional conservation planning programs, including those engaged in natural community conservation plan (NCCP) and/or habitat conservation plan (HCP) development or implementation, or of other similar conservation programs, that overlap or are adjacent to the Plan Area.
- State and federal agencies.
- Other public agencies and private entities that have authority, capacity, or expertise to implement actions described in the conservation strategy in a cost-effective, reliable, and timely manner.

The Program Manager will oversee each Supporting Entity's performance of its responsibility for carrying out a specific task. Decisions by the Program Manager to engage another entity in the implementation of specific plan elements or actions will be accomplished by written contract (through the existing authorities of an Authorized Entity) and will be based on the entity's jurisdictional authority, level of expertise, and its capacity to carry out the element or action in a timely and successful manner. The Program Manager, with the concurrence of the Authorized Entity Group, may terminate a Supporting Entity's role in Plan implementation in the event that the Supporting Entity does not perform a task adequately. The Supporting Entity will be responsible, subject to oversight by the Program Manager, for entering into the necessary contracts and acquiring interests in real and personal property, in some cases obtaining permits or other authorizations, and taking all other steps needed to complete the implementation task.

The take authorizations that will be issued pursuant to the BDCP will provide regulatory coverage under the ESA and the NCCPA for all activities covered by the Plan. As such, no additional take authorizations will be required to implement these activities, regardless of whether the action is carried out by the Implementation Office or a supporting entity. The Permittees shall remain ultimately responsible for compliance with the Plan, this Agreement, and the associated regulatory authorizations.

7.1.10 Stakeholder Council

[unchanged text omitted]

7.1.10.1 Membership

[unchanged text omitted]

7.1.10.2 Function

[unchanged text omitted]

For the benefit of the Stakeholder Council members and the general public, the Program Manager will provide information and conduct briefings regarding Plan implementation. Briefings will include presentations of drafts of the Annual Report, Annual Work Plan and Budget, Annual Delta Water Operation Plan, the Annual Water Operations Report, the Five Year Comprehensive Review, and the Five Year Implementation Plan, as described in Chapter 6, *Plan Implementation*. In addition, to further facilitate access to information and promote transparency in decision-making, the Implementation Office will maintain a public, on-line data base of key documents and information, such as annual implementation reports, work plans, and budgets (Chapter 6, *Plan Implementation*, Section 6.3, *Planning, Compliance, and Progress Reporting*).

The Stakeholder Council will develop its own process to consider and provide input regarding the various aspects of BDCP implementation, including matters related to work plans and budgets, the Annual Delta Water Operations Plan,, implementation of conservation measures, adaptive management changes, monitoring and reporting activities, scientific research and review processes, and annual reports. A Technical Facilitation Subgroup will be established to provide input to the Implementation Office and the Adaptive Management Team on technical and scientific matters. The Stakeholder Council process will complement, but not substitute for, ongoing collaboration and communication between stakeholders and the Implementation Office; the Authorized Entity Group, the Permit Oversight Group, and the Fish and Wildlife Agencies. The Implementation Office will organize, help convene, and provide support to the Stakeholder Council and its proceedings.

7.1.10.3 Dispute Resolution

[Remainder of chapter: unchanged text omitted]

Appendix E

Supplemental Information for U.S. Army Corps of Engineers Permitting Requirements

Appendix E
Supplemental Information for USACE Permitting Requirements

E.1 Purpose and Introduction

The purpose of this appendix is to provide supplemental information needed to facilitate the environmental review for the U.S. Army Corps of Engineers' (USACE's) permitting processes under the authority of Sections 10 and 14 of the Rivers and Harbors Act (RHA) and Section 404 of the Clean Water Act (CWA) and to document the stage at which material will be available and presented.

E.1.1 Information Addressed in Recirculated Draft EIR/ Supplemental Draft EIS

The following additional information has been covered within the text of the Partially Recirculated Environmental Impact Report/Supplemental Environmental Impact Statement (RDEIR/SDEIS): a Purpose and Need Statement reflecting the role of the USACE in its CWA Section 404 and Rivers and Harbors Act responsibilities; impacts on waters carried through to all alternatives; effects on navigation carried through to all alternatives; and a conceptual compensatory mitigation description for all alternatives.

Information provided within this appendix is listed below:

- Clean Water Act Section 404
  - Impacts to "waters of the United States"
  - Conceptual Description of Mitigation for Impacts
- Rivers and Harbors Act Section 10
  - Potential effects to navigation
- Rivers and Harbors Act Section 14 (Section 408)
- National Historic Preservation Act Section 106
- Executive Order 11988

The informational requirements under the Section 408 process necessarily include a detailed level of engineering design, as well as a detailed level of analysis related to effects on USACE's civil works projects and indirect hydraulic effects. The information contained in the current CEQA/NEPA documents will not fully meet this level of detail and additional informational submittals and analysis may be necessary. As a result of these submittals, prior to final Section 408 permission, additional NEPA compliance by USACE may be required. The need for supplemental information may apply to RHA Section 10 as well.

E.1.2 Information Addressed Prior to Record of Decision

In March 2013, USACE Sacramento District developed a white paper entitled "BDCP: Permit Application Approach for CM-1" (the White Paper). Based on the White Paper, the Sacramento District envisions two separate RODs. First, USACE will "adopt the EIS" and issue a ROD generally accepting the use of the Bureau of Reclamation's (Reclamation's) Final Environmental Impact Statement (FEIS) for future permit decisions at the point that the Reclamation issues its ROD for the FEIR/EIS. USACE can file its ROD at least 30 days after Reclamation files the FEIS with Environmental Protection Agency (EPA)—preferably concurrent with or after Reclamation files its ROD. Second, USACE will issue a ROD or RODs at the time that "phased" permits are issued. These statements assume that the Supplemental DEIS properly describes the conveyance facility at the project level.

The information that must be addressed in the CWA Section 404 and RHA Section 10 ROD and in subsequent permits includes:

- Clean Water Act Specific
  - Final Compensatory Mitigation Plan (CWA "Mitigation Rule")
  - Compliance with the CWA Guidelines (LEDPA, impact minimization, anti-degradation, etc.)
  - Public Interest Review
- Compliance with other Federal Laws
  - ESA
  - Section 106 (NHPA) "Frequently Asked Questions" Q-30 provides that "at the time the final EIS is released, section 7 and section 106 consultations should be completed and the results addressed within the ROD.
  - Executive Orders 11988, 11998, and 11990
  - Clean Air Act General Conformity Rule
  - Magnuson-Stevens Fishery Conservation and Management Act
  - Fish and Wildlife Coordination Act
  - Section 401 Water Quality Certification

This information is currently in development and will be provided to USACE as part of the Section 404, Section 10, and Section 408 permit processing. All information shall be presented for USACE review and approval and shall be submitted prior to issuance of subsequent RODs.

E.2 CWA Section 404

E.2.1 Federal Clean Water Act of 1972 (33 USC 1251 et seq.) Overview and Process

Activities that would result in the discharge of dredged or fill materials into waters of the United States must obtain authorization from USACE pursuant to Section 404 of the federal CWA (33 USC 1251 et seq.). This permit is generally referred to as a *404 permit*.

A Section 404 permit can take the form of either a General Permit or an Individual Permit. General Permits, which can be structured as Nationwide Permits, Regional General Permits, and Programmatic General Permits, apply to specific classes of activities that have been determined to be capable of causing no more than minimal impact on the aquatic environment (e.g., construction of road crossings, installation of utility lines, and operations and maintenance activities) (33 Code of Federal Regulations [CFR] 325.5(c)). Individual Permits are designed for activities that have the potential to have more than a minimal effect on jurisdictional waters or that otherwise do not qualify to proceed under a General Permit. The fill that would occur in connection with the proposed project, or project alternatives, would require an Individual Permit.

The process for obtaining an Individual Permit includes: (1) submission of an application to USACE; (2) a public notice and comment period; (3) coordination with other resource agencies (in accordance with the Endangered Species Act, Historic Preservation Act, and other applicable laws or regulations); (4) state water quality certification; and (5) issuance or denial of the permit. A complete permit application includes the location, purpose and need for the proposed project (along with all reasonably related activities); the purpose of the activities involving the discharge (along with the type and quantity of materials to be discharged); drawings, sketches, and plans sufficient for public notice; a schedule of project activities; names and addresses of all adjoining property owners; locations and dimensions of adjacent structures; and a list of authorizations required by other federal, state, or local agencies for the work (including all approvals and denials already received) (33 CFR 325.1). Within 15 days of submission of an application, USACE conducts a preliminary assessment of the application to determine if it is complete, and once the application is complete, USACE publishes a public notice in the Federal Register (33 CFR §§ 325.2 (a)(2), 325.3). Typically, the public and interested agencies are given 30 days to comment, and USACE may hold a public hearing on the application. Once public notice is provided, USACE is required to consult with various agencies prior to permit approval, and to "fully consider" their views in deciding whether to issue a permit (33 CFR 320.3).

Pursuant to Section 401 of the CWA, states can certify or deny federal permits or licenses that might result in a discharge to *state waters* (33 USC 1341), and California Department of Water Resources (DWR) must obtain a *water quality certification* or waiver from the state indicating that the proposed activity complies with all applicable state water quality standards, limitations, and restrictions, before USACE will issue an Individual Permit. Section 404 grants USACE principal responsibility to regulate discharges of dredged or fill material into waters of the United States, but the federal EPA retains the right to "veto" a USACE permit (33 USC 1344(c)) if the EPA determines, after notice and opportunity for public hearings, that the permitted activity would not comply with the Section 404(b)(1) Guidelines or would have unacceptable adverse impacts on water supplies or fishing, wildlife or recreation areas (40 CFR 231.4). But, no affirmative approval is required from the EPA prior to permit issuance.

Substantively, USACE evaluates applications for Individual Permits for compliance with the Section 404(b)(1) Guidelines (40 CFR Part 230) and USACE' regulations (33 CFR Part 325) (33 USC 1344(b)(1)). The Section 404(b)(1) Guidelines contain four main elements: (1) the requirement to identify and analyze project alternatives, and select the alternative that avoids and minimizes impacts on jurisdictional waters to the maximum extent practicable, and is the least environmentally damaging alternative that achieves the overall project purpose (often referred to as a 404(b)(1) alternatives analysis); (2) the prohibition against projects that would result in significant degradation of water quality (which typically equates with compliance with state water quality standards pursuant to Section 401 of the CWA); (3) an analysis of the potential environmental impacts and implementation of measures that adequately mitigate unavoidable impacts; and (4) a *public interest review* that balances the benefits of the project against its potential impacts.

E.2.1.1 Section 404 and RHA Section 10 Permitting Approach for the Water Conveyance Facility

USACE and DWR have developed an approach to permitting the construction, operation, and maintenance of a new water conveyance facility pursuant to Section 404 and RHA Section 10. The approach involves the following steps.

Preparation and Submission of an Application for Section 404 and RHA Section 10 Permits. DWR will submit to USACE an application for Section 404 and RHA Section 10 permits covering all components of a new water conveyance facility, including its construction, operation and maintenance. The application will set out detailed information regarding the whole project, in accordance with 33 CFR 325.1(d), including information in support of a draft compensatory mitigation plan for unavoidable impacts on waters of the United States associated with the entire water conveyance project. The application will also identify project phases designed to align the timing of the issuance of Section 404 and RHA permits with the issuance of Section 408 permissions, where such permission is required for specific components of the conveyance project. Certain phases of the project will not trigger a requirement for permission under Section 408 and, for those phases, USACE may issue Section 404 and RHA Section 10 permits. DWR will determine the project phases for the conveyance facility with USACE based on such factors as the sequence of construction activities and the location of work sites in relation to facilities under USACE's Section 408 authority, including federal project levees and federal navigation channels.

Application Review. Once a complete application has been received, USACE will publish a public notice describing the conveyance facility and its phases as well as USACE's approach to making permit decisions on those phases pursuant to Section 404 and RHA Section 10, as well as Section 408 permissions where applicable. At this stage of the permitting process, USACE may initiate consultation under Section 106 of the NHPA and the ESA.

Preliminary LEDPA Concurrence. DWR will submit to USACE information regarding practicable alternatives for the entirety of the conveyance project, pursuant to the 404(b)(1) Guidelines. USACE will make a preliminary determination regarding the Least Environmentally Damaging Practicable Alternative (LEDPA) that meets the overall project purpose of the conveyance project. In its preliminary determination, USACE will acknowledge the project phases and the related timing of the issuance of Section 404 and RHA permits and Section 408 permissions.

Preliminary Concurrence on the Final Mitigation Plan. DWR will submit to USACE a final compensatory mitigation plan that describes the approach by which unavoidable impacts on waters of the United States related to the entire water conveyance project will be addressed. USACE will make a determination regarding the sufficiency of the plan, in accordance with 33 CFR 332.

Permit Decision Process. DWR will submit separate requests to USACE regarding the issuance of permits under Section 404/RHA Section 10 for each phase of the water conveyance project. For each of those phases, USACE will issue a separate public notice that includes detailed information regarding the activities that will occur as part of that phase. USACE will prepare a decision document (Environmental Assessment, Findings of No Significant Impact, or ROD) and will make any necessary additional findings regarding NEPA compliance, the 404(b)(1) analysis, public interest review, and Section 408 permission, if applicable. The processing of the permit application for each phase may occur concurrently or sequentially.

E.2.2 Impacts on Waters of the United States from the Construction of the Conveyance Facility

Alternative 4A includes the construction and operation of water conveyance facilities within, or requiring the unavoidable fill of, waters of the United States, resulting in the estimated fill of jurisdictional waters as described in Table E-1 below.

Table E-1. Approximate Impact Acreages Associated with the Construction of Alternative 4A

Habitat Type	Permanent Impact	Temporary Impacts Treated as Permanent[1]	Temporary Impact[2]
Agricultural Ditch	45	17	0
Alkaline Wetland	20	0	0
Clifton Court Forebay	258	0	1,931
Conveyance Channel	8	3	0
Depression	29	7	0
Emergent Wetland	57	32	0
Forest	8	9	0
Lake	23	0	0
Scrub-Shrub	13	5	0
Seasonal Wetland	115	25	0
Tidal Channel	19	81	0
Vernal Pool	0.3	0	0
Total	595.3	179	1,931

[1] Temporary impacts treated as permanent are temporary impacts expected to last more than 1 year. These impact sites will eventually be restored to preproject conditions; however, due to the duration of effect, compensatory mitigation will be included for these areas.

[2] Temporary impacts are from dredging Clifton Court Forebay.

E.2.3 Conceptual Description of Compensatory Mitigation

The environmental consequences of the proposed federal action on wetlands and other aquatic resources are evaluated under the federal CWA (33 USC 1344) and the CWA regulations, policies and guidelines issued by USACE and EPA. The CWA prohibits the discharge of dredged or fill materials into wetlands, rivers, streams, and other jurisdictional waters unless a permit issued by USACE authorizes the discharge. Proposed discharges to jurisdictional waters are evaluated by USACE in accordance with federal regulations, which require every authorized discharge to adhere to a three-step process known as the *mitigation sequence*. Steps one and two seek to avoid and minimize the fill of jurisdictional waters to the extent practicable (40 CFR §230.10(a)). The third step requires appropriate and practicable compensatory mitigation for all unavoidable impacts on jurisdictional waters.

In 2008, USACE and EPA issued national regulations, known as the *Mitigation Rule*, governing compensatory mitigation for activities authorized by permits issued by USACE (33 CFR 325, 332), and in 2015, USACE's South Pacific Division issued *Regional Compensatory Mitigation and Monitoring Guidelines* (Final January 12, 2015)" (Division Guidelines) to supplement the national Mitigation Rule. Compensatory mitigation under the Mitigation Rule and Division Guidelines fulfills the long-standing national goal of replacing the loss of wetland and other aquatic resource acreages and functions, known as the *no net loss goal* (National Wetlands Mitigation Action Plan [December 24, 2002]). To achieve the no net loss goal, USACE and EPA have concluded that, where appropriate and practicable, compensatory mitigation "should provide, at a minimum, one for one functional replacement (i.e., no net loss of values), with an adequate margin of safety."[1] The long-term objective of the no net loss policy is to increase wetland acreages and functions nationally.

The Mitigation Rule defines compensatory mitigation as (1) restoring existing wetlands or reestablishing former wetlands; (2) creating new wetlands in upland areas; (3) enhancing the functional values of degraded wetlands; and (4) preserving wetlands restoration aquatic resources. Restoration is generally the preferable form of compensatory mitigation because the likelihood of success is greater than the likelihood of successful creation, while the impacts on potentially ecologically important uplands are less. Moreover, the potential gains in terms of aquatic resources functions are oftentimes greater with restoration than with enhancement and preservation (33 CFR 332.3(a)(2)). The Mitigation Rule and Division Guidelines stress the benefits of a watershed approach to compensatory mitigation, and compensatory mitigation generally should be located in the same watershed as the impact site, and where it is most likely to successfully replace lost functions and services (33 CFR 332.3; Division Guidelines Section 3.2).

E.2.3.1 Avoidance and Minimization Measures

The design of the project has included the avoidance of impacts on waters of the United States to the greatest extent practicable. Numerous iterations of footprint locations for each of the conveyance components have been evaluated in order to situate work areas in uplands where possible. Once construction begins, further measures will be taken, consistent with the avoidance and minimization measures (AMMs) described in Appendix 3.C of the Draft BDCP, to further avoid and minimize impacts on waters of the United States and special-status species. The AMMs will be implemented at

[1] Memorandum of Agreement between the Environmental Protection Agency and the Department of the Army concerning the Determination of Mitigation under the Clean Water Act Section 404(b)(1) Guidelines, 55 Fed. Reg. 9210, 9212 (1990) (Mitigation MOA).

all phases of a project—from siting through design, construction, and operations and maintenance. The AMMs that pertain specifically to waters of the United States are summarized in Table E-2.

1 **Table E-2. Summary of the Avoidance and Minimization Measures**

Number	Title	Summary
AMM1	Worker Awareness Training	Includes procedures and training requirements to educate construction personnel on the types of sensitive resources in the project area, the applicable environmental rules and regulations, and the measures required to avoid and minimize effects on these resources.
AMM2	Construction Best Management Practices and Monitoring	Standard practices and measures that will be implemented prior, during, and after construction to avoid or minimize effects of construction activities on sensitive resources (e.g., species, habitat), and monitoring protocols for verifying the protection provided by the implemented measures.
AMM3	Stormwater Pollution Prevention Plan	Includes measures that will be implemented to minimize pollutants in stormwater discharges during and after construction, and that will be incorporated into a stormwater pollution prevention plan to prevent water quality degradation related to pollutant delivery from project area runoff to receiving waters.
AMM4	Erosion and Sediment Control Plan	Includes measures that will be implemented for ground-disturbing activities to control short-term and long-term erosion and sedimentation effects and to restore soils and vegetation in areas affected by construction activities, and that will be incorporated into plans developed and implemented as part of the National Pollutant Discharge Elimination System permitting process for covered activities.
AMM5	Spill Prevention, Containment, and Countermeasure Plan	Includes measures to prevent and respond to spills of hazardous material that could affect waters of the United States, including navigable waters, as well as emergency notification procedures.
AMM6	Disposal and Reuse of Spoils, Reusable Tunnel Material, and Dredged Material	Includes measures for handling, storage, beneficial reuse, and disposal of excavation or dredge spoils and reusable tunnel material, including procedures for the chemical characterization of this material or the decant water to comply with permit requirements, and reducing potential effects on aquatic habitat, as well as specific measures to avoid and minimize effects on species in the areas where reusable tunnel material would be used or disposed.
AMM7	Barge Operations Plan	Includes measures to avoid or minimize effects on aquatic species and habitat related to barge operations, by establishing specific protocols for the operation of all project-related vessels at the construction and/or barge landing sites. Also includes monitoring protocols to verify compliance with the plan and procedures for contingency plans.
AMM10	Restoration of Temporarily Affected Natural Communities	Restore and monitor natural communities in the Plan Area that are temporarily affected by construction activities. Measures will be incorporated into restoration and monitoring plans and will include methods for stockpiling and storing topsoil, restoring soil conditions, and revegetating disturbed areas; schedules for monitoring and maintenance; strategies for adaptive management; reporting requirements; and success criteria.
AMM12	Vernal Pool Crustaceans	Includes provisions to require project design to minimize indirect effects on vernal pool habitat, avoid effects on core recovery areas, minimize ground disturbing activities or alterations to hydrology, conduct protocol-level surveys, and redesign the project to ensure that habitat loss is minimized where practicable.
AMM30	Transmission Line Design and Alignment Guidelines	Design the alignment of proposed transmission lines to minimize impacts on sensitive terrestrial and aquatic habitats when siting poles and towers. Restore disturbed areas to preconstruction conditions.
AMM34	Construction Site Security	Provide all security personnel with environmental training similar to that of onsite construction workers, so that they understand the environmental conditions and issues associated with the various areas for which they are responsible at a given time.
AMM36	Notification of Activities in Waterways	Before in-water construction or maintenance activities begin, notify appropriate agency representatives when these activities could affect water quality or aquatic species.

2

Minimization and avoidance of impacts on aquatic species and their habitat and other species that utilize aquatic habitats (e.g., California tiger salamander, giant garter snake, California red-legged frog, western pond turtle, riparian woodrat, riparian brush rabbit, Suisun shrew, and salt marsh harvest mouse) will also result in further avoidance and minimization of impacts on waters of the United States.

E.2.3.2 Wetland Functions

Unavoidable impacts on waters of the United States will be mitigated such that the loss of acreage and functions due to construction activities shall be fully compensated. Wetland functions, defined as a process or series of processes that take place within a wetland, include the storage of water, transformation of nutrients, growth of living matter, and diversity of wetland plants. These functions have value for the wetland itself, for surrounding ecosystems, and for people. Functions can be grouped broadly as habitat, hydrologic, or water quality. Not all wetlands perform all functions nor do they perform all functions equally well. The location and size of a wetland may determine what functions it performs. For example, the geographic location may determine its habitat functions, and the location of a wetland within a watershed may determine its hydrologic or water quality functions. Many factors determine how well a wetland will perform these functions: climatic conditions, quantity and quality of water entering the wetland, and disturbances or alteration within the wetland or the surrounding ecosystem. Wetland disturbances may be the result of natural conditions, such as an extended drought, or human activities, such as land clearing, dredging, or the introduction of nonnative species. Wetlands are among the most productive habitats in the world, providing food, water, and shelter for fish, shellfish, birds, and mammals, and serving as a breeding ground and nursery for numerous species. Many endangered plant and animal species are dependent on wetland habitats for their survival. Hydrologic functions are those related to the quantity of water that enters, is stored in, or leaves a wetland. These functions include such factors as the reduction of flow velocity, the role of wetlands as groundwater recharge or discharge areas, and the influence of wetlands on atmospheric processes. Water quality functions include the trapping of sediment, pollution control, and the biochemical processes that take place as water enters, is stored in, or leaves a wetland.

A functional assessment of wetlands proposed for fill will be conducted during the development of the Conceptual Mitigation Plan as part of the CWA permitting process. The results of this assessment will be compared to the expected functions at the proposed mitigation site(s) such that it can be confirmed that the compensatory mitigation will in fact accomplish full functional replacement of affected wetlands.

E.2.3.3 Compensatory Mitigation

Aside from the habitat that would be created through implementation of the environmental commitments, compensatory mitigation would be proposed to offset the impacts of the physical construction of the project. In some cases, complementary habitat creation might serve dual purposes (e.g., created emergent marsh might function both as habitat for delta smelt and as compensatory mitigation for physical impacts on emergent marsh habitat). However, all mitigation proposed as compensatory mitigation would be subject to specific success criteria, success monitoring, long-term preservation, and long-term maintenance and monitoring pursuant to the requirements of the Mitigation Rule.

All compensatory mitigation shall fully replace lost function through the mechanisms discussed below, which will result in restoration and/or creation of habitat with at least as much function and value as those of the affected habitat. In some cases, the mitigation habitat will afford significantly higher function and value than that of affected habitat.

Compensation ratios, which are developed by USACE, are driven by type, condition, and location of replacement habitat as compared to type, condition, and location of affected habitat. Compensatory mitigation usually includes restoration, creation, or rehabilitation of aquatic habitat. USACE does not typically accept preservation as the only form of mitigation; use of preservation as mitigation typically requires a very high ratio of replacement to impact. It is anticipated that ratios will be a minimum of 1:1, depending on the factors listed above.

Compensatory mitigation will consist of restoration, creation, and/or rehabilitation of aquatic habitat. Typically, affected habitat will be replaced in kind, although impacts on some habitat types such as agricultural ditches, conveyance channels, and Clifton Court Forebay will be mitigated out-of-kind with higher functioning habitat types such as riparian wetland, marsh, and/or seasonal wetland. Compensatory mitigation shall be accomplished by one or a combination of the following methods.

- Purchase credits for restored/created/rehabilitated habitat at an approved wetland mitigation bank.
- Onsite (adjacent to the project footprint) restoration or rehabilitation of wetlands converted to uplands through past land use activities (such as agriculture) or functionally degraded by such activities.
- Onsite (adjacent to the project footprint) creation of aquatic habitat.
- Offsite (within the Delta) restoration or rehabilitation of wetlands converted to uplands through past land use activities (such as agriculture) or functionally degraded by such activities.
- Offsite (within the Delta) creation of aquatic habitat.
- Payment into USACE's Fee-in-Lieu program.

Purchase of Credits or Payment into Fee-in-Lieu Program

It is envisioned that purchase of bank credits and/or payment into a fee-in-lieu program will be utilized for habitat types that would be difficult to restore or create within the Delta. An example is vernal pool habitat, which requires an intact hardpan or other impervious layer and very specific soil types. Banks utilized for compensatory mitigation would be agency approved and have a service area that includes the area of the affected habitat type. The fee-in-lieu program would be that of USACE. It is anticipated that only a small amount of compensatory mitigation will fall into these categories.

Onsite Restoration, Rehabilitation, and/or Creation

Much of the Delta consists of degraded or converted habitat that is more or less functioning as upland. Opportunities will be sought where onsite restoration, rehabilitation, and/or creation could take place immediately adjacent to the project footprint. It is anticipated that some of the compensatory mitigation will fall into this category.

Offsite Restoration, Rehabilitation, and/or Creation

There exists, within the immediate vicinity of the project area, Delta land that has been subject to agricultural practices or other land uses that have degraded or even converted wetlands that existed historically. Sites within the Delta will be evaluated for their restoration, rehabilitation, and/or creation potential. It is anticipated that most of the compensatory mitigation will fall into this category.

Impacts Resulting from the Construction of Compensatory Mitigation

Construction of compensatory mitigation involving restoration, rehabilitation, and/or creation of aquatic habitat will result in relatively minor environmental impacts. Expected impacts include noise and air quality during construction, the conversion of upland to aquatic habitat, and potential changes to existing channel hydraulics where levees will be breeched or lowered to create weirs.

E.3 River and Harbors Act Section 10

E.3.1 Federal Rivers and Harbors Act of 1899 (33 USC 403 et seq.) Section 10 Overview and Process

Section 10 of the RHA) requires authorization from the Secretary of the Army, acting through USACE, for the construction of any structure in or over any navigable water of the United States (33 USC 403 et seq.; 33 CFR 322 et seq.). Structures or work outside the limits defined for navigable waters of the United States require a Section 10 permit if the structure or work affects the course, location, or condition of the water body (33 CFR 322.3[a]). The law applies to any dredging or disposal of dredged materials, excavation, filling, rechannelization, or any other modification of a navigable water of the United States, and applies to all structures, from the smallest floating dock to the largest commercial undertaking (33 CFR 322.2[b]).

To construct any structure over or in a navigable waterway or perform any activity that would obstruct a navigable waterway requires a permit from USACE pursuant to RHA Section 10—a Section 10 permit. Authorization to conduct activities generally prohibited by the RHA can take the form of a Nationwide, a Regional General, or an Individual Permit. Certain classes of activities that have only minimal effects are authorized by USACE on a regional basis. An individual Section 10 permit is required for the proposed activity if it is not covered by a Nationwide or Regional General Permit (33 CFR 322.3).

The process for obtaining an RHA permit is similar to the process for obtaining a Section 404 Individual Permit. Substantively, USACE evaluates applications for Individual RHA Permits for compliance with Section 404(b)(1) Guidelines (40 CFR 230) and USACE regulations (33 CFR 322 et seq.), and compliance with the 404 permitting criteria will cover the substantive requirements of the RHA permitting process.

E.3.2 Summary and References to Information and Analysis Contained in Draft EIR/EIS and RDEIR/SDEIS

Potential navigation effects are discussed throughout the Draft EIR/EIS and RDEIR/SEIS in several chapters. Please refer to the impact discussions listed below for additional information.

All Alternatives

Draft EIR/EIS Chapter 3, *Description of Alternatives*, Section 3.6.1, *Water Conveyance Facility Components*, provides a description of water conveyance facility components, including intakes, operable barriers, barge fleeting facilities and operation, and forebays, and discusses the potential impacts of these components on navigation. Notably, this section concludes that the Sacramento River would remain navigable during construction of the intakes under each of the various alternatives.

Alternative 4A

Impacts associated with Alternative 4A are analyzed in RDEIR/SEIS Section 4, *New Alternatives: Alternatives 4A, 2D, and 5A.* This section includes analyses of the potential effects of Alternative 4A on navigation as it relates to recreation and transportation.

Section 4.3.11, Recreation

Impact REC-3: Result in Long-Term Reduction of Recreational Navigation Opportunities as a Result of Constructing the Proposed Water Conveyance Facilities

Impact REC-7: Result in Long-Term Reduction in Water-Based Recreation Opportunities as a Result of Maintenance of the Proposed Water Conveyance Facilities

Impact REC-10: Result in Long-Term Reduction in Boating-Related Recreation Opportunities as a Result of Implementing Environmental Commitments 3–4, 6–12, and 15–16

Section 4.3.15, Transportation

Impact TRANS-4: Disruption of Marine Traffic during Construction

Impact TRANS-12: Potential Effects on Navigation from Changes in Surface Water Elevations Caused by Construction of Water Conveyance Facilities

Impact TRANS-13: Potential Effects of Navigation from Changes in Surface Elevations Caused by Operation of Intakes

Impact TRANS-14: Potential Effects on Navigation Caused by Sedimentation from Construction of Intakes

Impact TRANS-15: Potential Effects on Navigation Caused by Sedimentation from Construction of Barge Facilities

Impact TRANS-16: Potential Effects on Navigation Caused by Sedimentation from Construction of Clifton Court Forebay

Impact TRANS-17: Potential Effects on Navigation Caused by Sedimentation from Operation of Intakes

Impact TRANS-18: Potential Effects on Navigation from Construction and Operations of Head of Old River Barrier

Impact TRANS-19: Potential Cumulative Effects on Navigation from Construction and Operations of Water Conveyance Facilities

E.3.3 Supplemental Description of Potential Effects on Navigation for Alternative 4A

E.3.3.1 Facilities Description

Under Alternative 4A, water conveyance facilities would be constructed and maintained identically to those proposed and analyzed under Alternative 4 (incorporating the modifications described in Section 3, *Alternative 4: Conveyance Facility Modifications*). Water would primarily be conveyed from the north Delta to the south Delta through pipelines/tunnels. Water would be diverted from the Sacramento River through three fish-screened intakes (Intakes 2, 3, and 5) on the east bank of the Sacramento River between Clarksburg and Courtland. Water would travel from the intakes to a sedimentation basin before reaching the tunnels. From the intakes water would flow into an initial single-bore tunnel, which would lead to an intermediate forebay on Glannvale Tract. From the southern end of this forebay, water would pass through an outlet structure into a dual-bore tunnel where it would flow by gravity to the south Delta. Water would then reach pumping plants northeast of the Clifton Court Forebay, where it would be pumped into the north cell of the expanded Clifton Court Forebay from the tunnels. The forebay would be dredged and redesigned to provide an area isolating water flowing from the new north Delta facilities from water diverted from south Delta channels.

A new pumping facility would be constructed northeast of the north cell of the expanded Clifton Court Forebay, along with control structures to regulate the relative quantities of water flowing from the north Delta and the south Delta to the Banks and Jones Pumping Plants. Alternative 4A would entail the continued use of the State Water Project (SWP)/Central Valley Project (CVP) south Delta export facilities.

All aspects of water conveyance facility design, construction, and maintenance would be identical to those described for Alternative 4 in the revised text in Chapter 3, Sections 3.4, 3.5.9, and 3.6.1 and Appendix 3C, in Appendix A, *Revisions to the Draft EIR/EIS*.

A map and a schematic diagram depicting the conveyance facilities associated with Alternative 4A are provided in Mapbook Figure 3-4 and Figure 3-10. As noted previously, water conveyance facilities would be constructed and maintained identically to those proposed and analyzed under Alternative 4.

E.3.3.2 Potential Effects on Navigation

This analysis is based on the following documents: *Preliminary Estimates of Sediment Load at Proposed Delta Habitat Conservation and Conveyance Program* (DHCCP) *Intakes* (June 28, 2012; Revision 2; California Department of Water Resources); *DHCCP Intake Study: Preferred Intake Technology* (January 2011; California Department of Water Resources); *Technical Memorandum –*

Initial Intake Hydraulic Analyses (April 15, 2010; California Department of Water Resources). This analysis is also based on, and is meant to supplement, information provided in the Draft EIR/EIS and RDEIR/SEIR, including the sections and pages cited above under Section A, *Summary and References to Information and Analysis Contained in Draft EIR/EIS*.

Potential Effects on Surface Elevations Caused by Intakes

During Construction

Construction for Intakes 2, 3, and 5 would be accomplished using coffer dams at each location. Coffer dams would isolate each construction area from the Sacramento River and would be used to dewater the construction area. Intakes and screens have been designed and situated on bank to minimize changes to river flow characteristics. Nevertheless, some localized water elevation changes would occur upstream and adjacent to each coffer dam at these intake sites due to facility location within the river. These localized surface elevation changes will not exceed an increase of 0.10 foot at any intake location even at high river flows (when surface elevation changes would be expected to be highest). This represents the highest surface upstream elevation increase after coffer dam removal and during intake operation. Because this maximum increase in elevation is entirely localized, downstream surface elevation changes during intake construction would be insignificant and changes to river depth and width at any location will be insignificant. As a result, boat passage and river use, including Sacramento River tributaries, will not be affected.

NEPA Effects*:* Water surface changes and potential impacts associated with intake construction are not considered adverse to navigation.

CEQA Conclusion*:* Because it does not involve a physical change in the environment, effects to navigation caused by changes in surface water elevation, by themselves, are not considered environmental impacts under CEQA. Any secondary physical environmental impacts that may result are covered under other impacts. Nonetheless, as explained above, changes in surface water elevation during construction of the intakes will not have a significant impact on navigation.

During Operation

The hydraulic modeling scenario for this analysis included five intakes because that is the maximum number of intakes included under any alternative. The modeling also assumed the highest North Delta diversion capacity allowed under any alternative. Alternatives with fewer intakes and/or lower diversion capacity, such as Alternative 4A (three intakes and 9,000 cubic feet per second maximum diversion capacity), would have lesser effects on surface water elevations. With respect to Alternative 4A, operation of Intakes 2, 3, and 4 may have localized effects on water surface elevation during certain operational regimes and at various river flows. While intake operations and pumping levels are dictated by many factors, Sacramento River diversions are limited during low flows by operational rules. The nature and extent of impacts caused by diversions at an intake are dependent in large part on the location of the intake on the river. To minimize the intake effects on river surface elevations, intakes were designed as on-bank structures and were placed so that river flood and flow characteristic will be minimally altered. Based on hydrologic modelling, even at the lowest river flows (taking into account both seasonal and tidal variations) and at maximum intake operation (full diversions at each of five alternative intakes), estimates are that boat draft depths of at least 16.5 feet will be maintained within the Sacramento River. *Planning and Design of Navigation Locks* United States Army Corps of Engineers, EM 1110-2-2602 (September 30, 1995) pages 3-8. This river depth has occurred historically and has been adequate to support navigation along the

Sacramento River. Additionally, under these same intake divisions/river flows, water surface elevations would be lowered by no more than 0.7 feet, which represents a localized and maximum estimate. Surface elevations downstream of the intakes would be affected less, and during higher river flow and lower intake diversions, river depths would be greater than the minimum estimate.

The minimal changes in surface water elevation anticipated under Alternative 4A, even assuming a maximum lowering of 0.7 feet, would not likely expose any currently unexposed natural or man-made features that would affect or impeded. There would be no new snags or obstructions that would impede navigation.

Moreover, even when operating at maximum capacity, the intakes would not alter flows in a way that would affect commercial vessels or recreational watercraft. The intakes are designed to ensure that pumping velocities have minimal impacts on aquatic species. It is unlikely that changes in flow velocity would be perceptible to operators of marine vessels or recreational watercraft and would have no effect on navigation.

NEPA Effects*:* Water surface changes and potential impacts associated with intake operation are not considered adverse. Water depth and surface elevations will not be significantly affected (either locally or downstream of the intake structures) and will therefore not have an adverse effect on navigation.

CEQA Conclusion*:* Because they do not involve a physical change in the environment, effects on navigation caused by changes in surface water elevation, by themselves, are not considered environmental impacts under CEQA. Any secondary physical environmental impacts that may result are covered under other impacts. Nonetheless, as explained above, changes in surface water elevation during operation of the intakes will not have a significant impact on navigation.

Potential Effects on Navigation Caused by Sedimentation

Facility Construction

Intakes

Construction for Intakes 2, 3, and 5 will be accomplished using coffer dams at each location. Coffer dams will isolate each construction area from the Sacramento River and will be used to dewater the construction area. Construction of coffer dams would require sheet pile driving that would result in incremental suspension of bed sediments. These effects would be temporary and would not have an effect on navigation. Sheet piles at the edge of the levee embankment would likely change eddy currents locally, but rock slope in the transition zone would limit those currents and potential changes to bed load dynamics. As a result, erosion and sedimentation into the Sacramento River during intake construction would be minimal.

Moreover, potential sedimentation effects will be further minimized by limiting the duration of in-water construction activities and through implementing the environmental commitments described in Appendix 3B, *Environmental Commitments,* including the commitment to *Develop and Implement Erosion and Sediment Control Plans* to control short-term and long-term erosion and sedimentation effects and to restore soils and vegetation in areas affected by construction activities following construction. This commitment is related to AMM4, *Erosion and Sediment Control Plan*, described in BDCP Appendix 3.C. It is anticipated that multiple erosion and sediment control plans will be prepared for construction activities, each taking into account site-specific conditions such as

proximity to surface water, erosion potential, drainage, and other relevant factors. The plans will comply with all the necessary state requirements regarding erosion control and will entail implementation of BMPs for erosion and sediment control that will be in place for the duration of construction activities.

Implementation of Mitigation Measure SW-4 (Implement Measures to Reduce Runoff and Sedimentation) will further ensure that impacts from sedimentation are minimal.

NEPA Effects*:* Construction of coffer dams and intake construction would not have an adverse effect on navigation through increased sedimentation and erosion/deposition in the navigable channel.

CEQA Conclusion*:* Because they do not involve a physical change in the environment, effects on navigation caused by changes in sedimentation, by themselves, are not considered environmental impacts under CEQA. Any secondary physical environmental impacts that may result are covered under other impacts. Nonetheless, as explained above, changes in sedimentation during construction of the intakes will not have a significant impact on navigation.

Barge Facilities

Under Alternative 4A, five temporary barge landings would be constructed at locations adjacent to construction work areas for the delivery of construction materials. Each of the five proposed barge landings would include in-water and over-water structures, such as piling dolphins, docks, ramps, and possibly conveyors for loading and unloading materials, as well as vehicles and other machinery. Construction of the five barge landings would involve piles at each landing.

To address potential erosion and sedimentation impacts from barge facility construction associated with Alternative 4A, the project proponents will ensure that a Barge Operations Plan is developed and implemented for facility construction. The requirements for the Barge Operations Plan are described in Draft EIR/EIS Appendix 3B, *Environmental Commitments*. This commitment is related to AMM7, *Barge Operations Plan*, described in BDCP Appendix 3.C. This plan will be developed and submitted by the construction contractors per standard DWR contract specifications. Erosion control measures during construction activities at project locations are provided in Appendix 3B, *Environmental Commitments*, as noted above in the discussion of the intakes. Fleeting facilities will be either docking facilities built using piles and wharves or loaded and unloaded using landward positioned cranes. In either case, through AMM7 and the environmental commitments, impacts on sedimentation through construction-related activities will be localized and minimal.

Implementation of Mitigation Measure SW-4 (Implement Measures to Reduce Runoff and Sedimentation) will further ensure that impacts from sedimentation are minimal.

NEPA Effects: Construction and operation of the barge facilities under Alternative 4A would not have an adverse effect on navigation.

CEQA Conclusion*:* Because they do not involve a physical change in the environment, effects on navigation caused by changes in sedimentation, by themselves, are not considered environmental impacts under CEQA. Any secondary physical environmental impacts that may result are covered under other impacts. Nonetheless, as explained above, changes in sedimentation from the temporary barge facilities will not have a significant impact on navigation.

Clifton Court Forebay

Clifton Court Forebay would be dredged and redesigned to provide an area where water flowing from the new north Delta facilities would be isolated from water diverted from south Delta channels. While Clifton Court Forebay is a navigable water, use of the forebay is limited to maintenance operations and is not open to commercial or recreational navigation.

NEPA Effects*:* Since Clifton Court Forebay is not open to navigation, there would be no effect.

CEQA Conclusion*:* No impact.

During Operations

Intakes

Sediment loads are present in the Sacramento River as bed loads or distributed within the water column. The Sacramento River is sediment "starved" for most of the year since upstream reservoirs act as settling basins for suspended sediments. In most cases, sediment load is concentrated on the river bed; this bed load depends on several factors, including particle size, particle density, and flow velocity. To exclude bed loads from entering intake structures during operation, design criteria for the intakes require that the lowest point of the screen is placed above the river bed in such a way that there is no change in bed sediment erosion/distribution patterns. Additionally, screen locations for this alternative are placed on the outer bends of the river to minimize scour, erosion, and sediment loading. Flow control baffles at intakes would be adjusted to control sedimentation near the screens as needed and air jets at screens are proposed to resuspend sediments as needed.

Implementation of Mitigation Measure SW-4 (Implement Measures to Reduce Runoff and Sedimentation) will further ensure that impacts from sedimentation are minimal.

NEPA Effects*:* Operational criteria and design specifications for intake operations will result in no change to water column or bed load sediment dynamics. Erosion and deposition patterns will change little if any during intake operation. As a result, there will be no adverse effect on navigation either near or downstream of the intake locations.

CEQA Conclusion*:* Because they do not involve a physical change in the environment, effects on navigation caused by changes in sedimentation, by themselves, are not considered environmental impacts under CEQA. Any secondary physical environmental impacts that may result are covered under other impacts. Nonetheless, as explained above, changes in sedimentation during operation of the proposed intakes would not have a significant impact on navigation.

Potential Navigation Impacts from Construction and Operations of Head of Old River Barrier

Alternative 4A proposes work at the Head of Old River including the construction of fish and flow control gates as well as a small boat lock to allow recreational boat passage. An analysis of potential impacts of this work on navigation was completed in 2005 by Jones & Stokes (*South Delta Improvements Program Vol I: Environmental Impact Statement/Environmental Impact Report*. Draft. October. [J&S 020533.02.] State Clearinghouse #2002092065. Sacramento, CA) (SDIP EIS/EIR). The SDIP EIS/EIR analyzed whether the proposed barrier/gates facility and locks would cause a change in south Delta flows or water level, river flows, or surface water elevations that would result in substantial changes to existing recreational or commercial boating activity and opportunities.

The analysis addressed changes in access to Delta waterways by boats and other vessels during construction and operation of the gates, during channel dredging activities, and attributable to changes in water levels/depths. Most of the waterways in the immediate project vicinity are public waterways navigable by recreational craft, such as rowboats, large houseboats, and cabin cruisers. These waterways are also navigable by smaller commercial vessels, such as towing and salvage vessels, clamshell dredges, dredges for repair and maintenance of levees and channels, and pile-driving vessels. Boat access points in the project area include River's End Marina, located on the south side of the Delta Mendota Canal (DMC), at the confluence with Old River; Tracy Oasis Marina Resort, located on the east side of Tracy Boulevard and the north side of Old River; and possibly Heinbockle Harbor, located at Tracy Boulevard, on the south side of Grant Line/Fabian and Bell Canal.

According to a California Department of Parks and Recreation (DPR) survey, minimal boat launching and use occurs in the project area. The channels within the project area are too small to accommodate large commercial vessels, and because the channels are also part of an existing temporary barriers project, larger vessels cannot use these channels when the barriers are in place. A boat lock at the proposed facility would ensure boat access upstream of the gate regardless of gate operations. In this regard, upstream boat access could improve over current conditions. Additionally, from June 16 through September 30, the gates would be open and no boat lock operations would be necessary.

With respect to both recreational and commercial navigation, and based on analysis provided in the SDIP EIS/EIR, boat access impacts during facility construction will be less than significant (pages 5.8-14, 5.8-18, 5.8-21), impacts on navigation caused by water level changes during barrier operation would be less than significant (pages 5.8-15. 5.8-19, 5.8-22), impact on nonrecreational boaters due to temporary dredging operation would be less than significant (pages 5.8-16, 5.8-19, 5.8-22), and impacts on recreation as a result of constructing and operating any of the alternatives would not be significant (page 7.4-1).

Construction of the operable barrier could result in increased sedimentation near the gates. Maintenance dredging around the gate would be necessary to clear out sediment deposits. Dredging around the gates would be conducted using a sealed clamshell dredge. Depending on the rate of sedimentation, maintenance would occur every 3–5 years. A formal dredging plan with further details on specific maintenance dredging activities would be developed prior to dredging activities. Guidelines related to dredging activities, including compliance with in-water work windows and turbidity standards, are described further in Appendix 3B, *Environmental Commitments*, under *Disposal and Reuse of Spoils, Reusable Tunnel Material (RTM), and Dredged Material*. These activities would ensure that sedimentation would not result in an adverse impact on navigation.

***NEPA Effect**:* With respect to construction and operations of the Head of Old River Barrier, Alternative 4A would have no adverse effect on either commercial or recreational navigation activities.

***CEQA Conclusion**:* Because they do not involve a physical change in the environment, effects on navigation, by themselves, are not considered environmental impacts under CEQA. Any secondary physical environmental impacts that may result are covered under other impacts. Nonetheless, as explained above, construction and operations of the Head of Old River barrier would not have a significant impact on navigation.

Potential Cumulative Effects on Navigation

As explained above and with respect to the construction and operation of these facilities, Alternative 4A would not result in adverse effects on navigation as a result of water level elevation changes or altered sedimentation patterns. It is highly unlikely that other projects would combine with these impacts of the project to result in cumulative effects on navigation because the minimal effects of these project elements on navigation are localized and would combine only with probable future projects if the projects were located immediately adjacent to the project components. There are no other reasonably foreseeable projects proposed to be located near or adjacent to the planned Alternative 4A facilities.

NEPA Effect*:* Alternative 4A in combination with other reasonably foreseeable projects would not have a cumulatively adverse effect on navigation.

CEQA Conclusion: Because they do not involve a physical change in the environment, effects on navigation, by themselves, are not considered environmental impacts under CEQA. Any secondary physical environmental impacts that may result are covered under other impacts. Nonetheless, as explained above, Alternative 4A in combination with other reasonably foreseeable projects would not have a cumulatively significant impact on navigation.

E.4 Rivers and Harbors Act Section 14 (Section 408)

E.4.1 Federal Rivers and Harbors Act of 1899 (33 USC 408) Section 14 Overview and Process

RHA Section 14 (33 USC 408) requires permission from the Secretary of the Army, acting through USACE, to alter an existing USACE civil works project. To grant permission under Section 408, USACE must determine that the proposed alteration would not impair the usefulness of the USACE project, and would not be injurious to the public interest. Such a determination is generally referred to as *Section 408 permission*. To construct a new water conveyance facility and associated mitigation as proposed, the USACE facilities potentially altered requiring Section 408 permission are the Sacramento River Flood Control Project (SRFCP), the San Joaquin River and Tributaries Project (SJRTP), and the Stockton Deep Water Ship Channel (Stockton DWSC).

The process for securing Section 408 permission is set forth in the Department of the Army, U.S. Army Corps of Engineers, Circular No. 1165-2-216 (31 July 2014) and involves (1) precoordination; (2) written request; (3) required documentation (including environmental compliance, if applicable); (4) district-led Agency Technical Review (ATR); (5) Summary of Findings; (6) division review; (7) headquarters review; (8) notification; and (9) post-permission oversight. Not all the steps will apply to every Section 408 request. In simple cases, steps may be combined or be undertaken concurrently.

E.4.1.1 Section 408 Permission Approach for the Water Conveyance Facility

Parallel and coordinated with the Section 404 and RHA Section 10 process, USACE and DWR have developed an approach for permission for the construction, operation, and maintenance of a new water conveyance facility pursuant to Section 408. The approach involves the following steps.

Precoordination. DWR has engaged USACE in precoordination, which has included the following.

- Meetings and informal correspondence regarding project purpose and alternatives, other related programs, potentially affected facilities under USACE's authority, and a preview of the permission process.
- USACE review of and comment on administrative and public draft environmental documentation.
- Discussion of the relationship between Section 408 and Section 404 and RHA permits, as mentioned above (in *Section 404 and RHA Section 10 Permitting Approach for the Water Conveyance Facility*), as a phased approach to align the timing of the issuance of Section 404 and RHA permits with the issuance of Section 408 permissions.
- Development of a Letter of Intent from the State of California to initiate the Section 408 process with USACE. This letter is a precursor to the formal Section 408 permission request letter that will come later in the process once more detailed engineering drawings are developed for the relevant project elements. The letters are developed jointly between DWR and the Central Valley Flood Protection Board (CVFPB), the official nonfederal sponsor. CVFPB is responsible for the operation and maintenance of the federal flood management projects (SRFCP and SJRTP). There is a parallel, corollary process between the Port of Stockton and USACE, recognizing the Port of Stockton's role as the nonfederal sponsor for the Stockton DWSC.
- Development of the review process for each Section 408 permission phase (e.g., need for Safety Assurance Review).

Preparation and Submission of Formal Request Letters. As described above, the precoordination task includes development of an approach between DWR and USACE to determine permit phases pursuant to Section 404, RHA Section 10, and Section 408 permission. Upon development of detailed engineering drawings (to the approximately 65% design level, according to USACE guidance), DWR, acting jointly with CVFPB, will submit a formal request letter by phase to USACE for potential alterations to the SRFCP and SJRTP. In addition to the engineering drawings, the formal request letter will include H&H system performance analysis sufficient to analyze and support the engineering drawings. DWR will similarly coordinate with the Port of Stockton for a formal request letter to USACE for potential alterations to the Stockton DWSC (if required; to be determined through precoordination).

Permission Decision Process. The Section 408 permission process will be similar to that described above for Section 404/RHA Section 10, considering the steps specific to Section 408 regarding reviews (e.g., Safety Assurance Review, Agency Technical Review, and USACE Division and Headquarters involvement) to be determined for each phase through the precoordination process.

E.4.2 Flood Risk Analysis

The purpose of review under Section 408 is to ensure that an action would not impair the usefulness of a federal civil work under USACE's authority, and would not be injurious to the public interest. Specifically related to this project, the primary issue is to maintain the integrity of the SRFCP and SJRTP and their function for flood risk reduction. Section 408 review provides that alteration of any one part of the system would not substantially increase flood risk.

The major elements of the requester's preferred alternative for a new water conveyance facility that may trigger Section 408 permission specific to federal civil works for flood risk reduction are listed below.

- Three new water intake structures on the east levee of the Sacramento River, a federal project levee (part of the SRFCP), and associated channel margin habitat enhancement to mitigate habitat effects resulting from the intakes.
- Head of Old River Barrier, an in-channel structure placed between federal project levees (part of the SJRFCP).
- Other environmental commitments that affect federal project levees or channels.

A detailed hydraulic study per USACE's standards for Section 408 NEPA analysis is not available for this environmental document. The informational requirements under the Section 408 process necessarily includes a detailed level of engineering design, as well as a detailed level of analysis related to effects on USACE's civil works projects and indirect hydraulic effects. The information contained in the current CEQA/NEPA documents will not fully meet this level of detail and additional informational submittals and analysis may be necessary. As a result of these submittals, prior to final 408 permission, additional NEPA compliance by USACE may be required.

Analysis conducted to date for flood risk is described in the Surface Water section of the environmental document, including potential impacts listed below.

- SW-2, Changes in Sacramento and San Joaquin River flood flows.
- SW-4, Substantially alter the existing drainage pattern or substantially increase the rate or amount of surface runoff in a manner that would result in flooding during construction of conveyance facilities.
- SW-5, Substantially alter the existing drainage pattern or substantially increase the rate or amount of surface runoff in a manner that would result in flooding during construction of habitat restoration area facilities.
- SW-6, Create or contribute runoff water which would exceed the capacity of existing or planned stormwater drainage systems or provide substantial additional sources of polluted runoff.
- SW-7, Expose people or structures to a significant risk of loss, injury, or death involving flooding due to the construction of new conveyance facilities.
- SW-8, Expose people or structures to a significant risk of loss, injury, or death involving flooding, including flooding due to habitat restoration.
- SW-9, Place within a 1/100 annual chance flood hazard area structures which would impede or redirect flood flows, or be subject to inundation by mudflow.

As described in the Surface Water section, these impacts are generally less than significant for the alternatives and are all less than significant with mitigation.

It is anticipated that detailed flood risk analysis will be included in a supplemental environmental document to support USACE's decisionmaking for Section 408 permission, including hydraulic modeling results appended to the environmental document for full public disclosure and review. The modeling parameters per USACE's standards are detailed below.

- **Project Features to be Analyzed:** The hydraulic study will analyze all proposed project features (those listed above and all other features including those that do not affect federal project levees but that may affect hydrology and hydraulics). The analysis will include temporary facilities (such as coffer dams) and permanent facilities to capture impacts both during and after construction (during project operation). Locations for channel margin habitat enhancement yet to be identified that may affect federal project levees will be disclosed and analyzed as part of the supplemental environmental document for Section 408 permission.
- **Events to be Analyzed:** The hydraulic study will analyze a full range of flood events including events with 1/10, 1/100, 1/200, and 1/500 recurrence, as well as the 200-year event plus 3 feet (per State of California standards prescribed under Senate Bill 5) and the system design event (the 1957 profile).
- **Hydraulic Characteristics and Effects to be Analyzed:** Changes in velocity, water surface elevation, flowage distribution, scour, sedimentation, and any up- or downstream effects will be analyzed.
- **Boundary Conditions:** The geographic scope of the study will extend to the point of no impact, meaning no detectable change in hydraulics.

Based on the hydraulic study, the supplemental environmental document for Section 408 permission will discuss more detail regarding potential for transfer of risk, including impacts associated with localized levee raising and strengthening and effects on adjacent areas.

E.5 NHPA Section 106

E.5.1 Overview

The National Historic Preservation Act (NHPA), 16 USC 470a–470w-6, is the primary federal law governing the preservation of cultural and historic resources in the United States. The law establishes a national preservation program and a system of procedural protections which encourage the identification and protection of cultural and historic resources of national, state, tribal and local significance. Primary components of the act are listed below.

- Articulation of a national policy governing the protection of historic and cultural resources.
- Establishment of a comprehensive program for identifying historic and cultural resources for listing in the National Register of Historic Places.
- Creation of a federal-state/tribal-local partnership for implementing programs established by the act.
- Requirement that federal agencies take into consideration actions that could adversely affect historic properties listed or eligible for listing on the National Register of Historic Places, known as the Section 106 Review Process.
- Establishment of the Advisory Council on Historic Preservation, which oversees federal agency responsibilities governing the Section 106 Review Process.
- Placement of specific stewardship responsibilities on federal agencies for historic properties owned or within their control (Section 110 of the NHPA).

Section 106 of the National Historic Preservation Act of 1966 (NHPA) requires federal agencies to take into account the effects of their undertakings on historic properties, and afford the Advisory Council on Historic Preservation (ACHP) a reasonable opportunity to comment. The historic preservation review process mandated by Section 106 is outlined in regulations issued by ACHP. Revised regulations, *Protection of Historic Properties* (36 CFR Part 800), became effective August 5, 2004, and are summarized below.

The responsible federal agency first determines whether it has an undertaking that is a type of activity that could affect historic properties. Historic properties are properties that are included in the National Register of Historic Places (NRHP) or that meet the criteria for the NRHP. If so, it must identify the appropriate State Historic Preservation Officer/Tribal Historic Preservation Officer (SHPO/THPO) to consult with during the process. It should also plan to involve the public, and identify other potential consulting parties. If it determines that it has no undertaking, or that its undertaking is a type of activity that has no potential to affect historic properties, the agency has no further Section 106 obligations.

E.5.2 Programmatic Agreement

USACE, as the federal lead agency for CWA Section 404 permitting the water conveyance facility, is responsible for Section 106 compliance. When a project is complex, such that the normal Section 106 review process is not appropriate, the Section 106 implementing regulations (36 CFR 800.14[b]) allow for the development of a programmatic agreement (PA) to ensure Section 106 compliance. Relative to the currently proposed conveyance facility, preparation of a PA is applicable when effects on historic properties cannot be fully determined prior to approval of an undertaking (36 CFR 800.14[b][1][ii]), or when nonfederal parties are delegated major decision-making responsibilities (36 CFR 800.14[b][1][iii]).

USACE, in collaboration with DWR, is developing a draft Section 106 PA for the conveyance facility. The PA provides for the identification of historic properties within the Area of Potential Effect (APE) of the selected project alternative prior to construction initiation, and the development of avoidance, protection, or mitigation measures for those historic properties that could be adversely affected by the project. Treatment plans will be prepared to address impacts on NRHP-eligible archaeological, built environment, and Traditional Cultural Property (TCP) resources within the APE. The PA details how many of the day-to-day responsibilities for Section 106 compliance are delegated to DWR by USACE.

E.5.2.1 Tribal Consultation

An important element of the PA involves consultation with Native American tribes and members of the public who have a demonstrated interest in the undertaking, as required under 36 CFR 800.2(c)(2) and 36 CFR 800.2(d), respectively. Native American tribes are those tribal entities who are federally recognized (36 CFR 800.16[m]). Native American tribes who have not received federal recognition, or individuals of Native American descent who are not affiliated with any tribal organization, are considered members of the interested public, as are other entities such as historical societies, local governments, or businesses and individuals. The PA ensures that USACE will fully involve federally recognized tribes at a government-to-government level throughout the Section 106 process. Similarly, the PA delegates responsibility for consultation with tribes and individuals without federal recognition to DWR.

Participation in the Section 106 process by Native American tribes or individuals with an ancestral affiliation with the project area is described in the PA. Native Americans will be invited to participate in the development and implementation of the terms of the PA, including inventory reports, evaluation plans and reports, and during the resolution of adverse effects through the development of treatment plans for those resources within the APE that are either exclusively or partially affiliated with prehistoric or ethnographic resources. Participation may take place during public meetings, at meetings organized only for Native American tribes as a group, or at meetings with single tribes or individuals; meetings may be informal or may be identified as formal government-to-government consultations, depending on the participants involved. Native American tribes, both federally recognized and those without federal recognition, and individuals with a demonstrated ancestral tie to the project area will be invited to be concurring parties to the PA. However, these entities are not required to be concurring parties in order to participate in the processes described in the PA, and they may request to become concurring parties at any time during the process.

E.6 Executive Order 11988

Executive Order (EO) 11988 (May 24, 1977) requires a federal agency, when taking an action, to avoid to the extent possible, short- and long-term adverse effects associated with the occupancy and modification of the base floodplain and avoidance of direct and indirect support of base floodplain development whenever there is a reasonable and feasible alternative. If the only reasonable and feasible alternative involves siting in a floodplain, the agency must minimize potential harm to or in the floodplain and explain why the action is proposed in the floodplain.

In February 1978, the Water Resources Council issued Floodplain Management Guidelines for Implementing Executive Order 11988. These guidelines provide analysis of the executive order, definitions of key terms, and an eight-step decision-making process for carrying out the executive order's directives. The process contained in the Water Resources Council guidelines incorporates the basic requirements of the executive order. Briefly, the eight-step process is outlined below, followed by discussion of the project's application of the process to demonstrate compliance.

Step 1: Determine whether a proposed action is in the base floodplain (100-year floodplain, or 1% chance flood, or 500-year floodplain, or 0.2% chance flood, if the action falls under the definition of critical, discussed separately below). The project inherently requires placement within the base floodplain as the purpose is to construct and operate facilities and/or improvements for the movement of water entering the Delta from the Sacramento Valley watershed to the existing SWP and CVP pumping plants located in the south Delta. The project area for the preferred alternative includes locations on and adjacent to the Sacramento–San Joaquin Delta, Sacramento River, San Joaquin River, and Old River. These locations are within the base floodplain.

Critical Action. The Water Resources Council Floodplain Management Guidelines present the concept of a critical action. While there is no precise definition of critical action, the guidelines (under Part II, Decision-Making Process, Step 1C) outline the parameters and describe a critical action as "any activity for which even a slight chance of flooding is too great." This definition is intended to apply to those federal actions that would involve facilities or infrastructure that are sensitive to flooding and for which the consequences of flooding would be severe in terms of ability to provide essential community services or to reduce risks to life and welfare (as described in the criteria above).

The proposed new water conveyance facilities, which would become part of the SWP, would be considered critical due to their function of water supply for much of California, and would be within the 500-year floodplain, as are the existing SWP facilities in the region. Specifically, Clifton Court Forebay, Skinner Fish Facility, and the Banks Pumping Plant, to which the new water conveyance facilities would connect, are in the 100-year floodplain. Therefore, for purposes of the analysis required under EO 11988, it is assumed that the project is considered a critical action because the project would be associated with critical facilities already located in the floodplain. However, it should again be noted that the new water conveyance facilities would be built beyond the 200-year level of performance.

Step 2: Provide public review. The CEQA/NEPA process provides for public disclosure; the EIR/EIS is one instrument for public review of the project. DWR and the federal lead agencies have established a multimedia outreach program to allow for public review and disclosure of the project. The approach to the outreach program has been to exceed the guidelines and requirements of CEQA and NEPA for public noticing to ensure that the affected community and other interested stakeholders are informed, engaged, and involved through an accessible, open, and transparent process. Actions conducted as part of the outreach program are listed in Chapter 32, *Public Involvement, Consultation, and Coordination*, of the Draft EIR/EIS.

Step 3: Identify and evaluate reasonable and feasible alternatives to locating in the base floodplain. The EIR/EIS considered a wide range of alternatives. The project purpose required the placement of many facilities within the base floodplain; however, the new intake facilities would be designed and constructed to a minimum 200-year level of performance. Underground features (i.e., tunnels) would be insensitive to surface water hydrology.

Critical Action. There are no practicable alternatives to the proposed alteration being situated within the critical action floodplain; however, the new intake facilities would be designed and constructed to a minimum 200-year level of performance.

Step 4: Identify the effects (beneficial and adverse) of the proposed action. The proposed action would not induce development within the base floodplain and would not reduce the natural floodplain within the study area. The natural floodplain has been greatly reduced within the study area by the manner in which the existing levee system was constructed. The existing alignment of the levees reduces the beneficial values of water resources (natural moderation of floods, water quality maintenance, and groundwater recharge); living resource values (fish, wildlife, and plant resources); and social resource values (open space, natural beauty, scientific study, and outdoor education and recreation). Some minimal riparian habitat will be affected by the proposed action as described in Section E.2.2, but these effects will be mitigated beyond replacement of existing habitat to include channel margin enhancement at greater function and value than baseline conditions (described in Section E.2.3.). Aquatic and terrestrial species and populations in the project area are intended and expected to benefit from the proposed action.

Step 5: Minimize threats to life and property and to natural and beneficial floodplain values. Restore and preserve natural and beneficial floodplain values*.* The action is not expected to induce development within the base floodplain. The portions of levees affected by the new water conveyance facilities would be constructed beyond the 200-year level of performance and would therefore maintain or improve minimization of threats to life and property. The project includes mitigation per state and federal regulations to restore and preserve natural and beneficial floodplain habitat (and therefore natural and beneficial floodplain values). See Section E.2.3 for further

discussion of compensatory mitigation. Specific to floodplain values, the proposed action's environmental commitments include enhancement of channel margin habitat that will expand and restore the natural floodplain.

Step 6: Reevaluate alternatives. This EIR/EIS is part of a step-wise evaluation process to refine the alternatives through public review as well as through resource and regulatory agency input in consultation for compliance with ESA, the California Endangered Species Act (CESA), and other project authorizations. The alternatives have been evaluated at the planning level for initial screening (Chapter 3) and for reevaluation through project-level analysis. The recommendations and project refinements resulting from these reviews have been incorporated into the alternative descriptions and environmental commitments (Chapter 3), environmental effects analyses, and mitigation measures (Chapters 5 through 30). To date, this level of screening analysis has demonstrated that the requestor's preferred alternative (Alternative 4A) best meets the project purpose and need.

Critical Action. The new water conveyance facility and levee sections immediately associated with the intake structures will be designed and constructed to exceed the 1/200 annual chance event. Performance to the 1/500 year annual chance event is not feasible because the project area and the existing facilities to which the proposed project will connect are predominantly located in the base floodplain.

Step 7: Issue findings and a public explanation. The public will have an opportunity to comment on this analysis and determination when the SDEIS/RDEIR is released for public review. It is the conclusion of this analysis that the proposed action would not induce development in a floodplain and would not reduce the floodplain. While the proposed action is critical because it is located in the 1/500 annual floodplain, performance to the 1/500 year annual chance event is not feasible as described under Step 6.

Step 8: Implement the action. DWR intends to construct the new water conveyance facilities as soon as possible based on conclusion of the project approval processes, targeted to be initiated in the 2016 construction season.

Appendix F

Supplemental Modeling Results at ELT for Alternative 4 at H1 and H2

Appendix F
Supplemental Modeling Results at ELT for Alternative 4 at H1 and H2

In order to accurately estimate the environmental impacts of the proposed project and alternatives, operational models were developed relative to the range of water year types and various operational scenarios within two temporal impact horizons the "early long term" (ELT) and the "late long term" (LLT). This appendix presents the CALSIM water operations modeling results for Alternative 4 for operational scenarios referred to as "Scenarios H1 and H2" at the ELT. The operational assumptions used for the scenarios presented in this appendix are consistent with the assumptions included in Alternative 4 H1 and Alternative 4 H2, except that the results presented below include ELT climate (assumptions at year 2025) and demand assumptions. This is consistent with how the proposed project analysis in the Partially Recirculated Environmental Impact Report/Supplemental Environmental Impact Statement (RDEIR/SDEIS) utilizes the CALSIM modeling results for Alternative 4 Scenarios H3 and H4 in the ELT. A full biological analysis of H1 and H2 in the ELT was presented in Chapter 5 of the Draft Bay Delta Conservation Plan (BDCP), which is incorporated here by reference.

F.1 Chapter 11, Fish and Aquatic Resources

F.1.1 Flow

F.1.1.1 Upstream

Sacramento River at Keswick

Table F.1-1. Mean Monthly Flows (cfs) for Model Scenarios in the Sacramento River at Keswick, Year-Round

Alternative 4A_ELT: Upstream—Sacramento River at Keswick					
Month	Water Year Type	EXISTING CONDITIONS	NAA_ELT	A4A_ELT	
				H1_ELT	H2_ELT
Jan	W	16,526	17,330	18,118	17,931
	AN	8,318	7,776	8,885	9,078
	BN	4,502	4,340	4,858	4,847
	D	3,996	4,098	4,236	4,165
	C	3,491	3,794	4,163	3,790
	All	8,614	8,829	9,413	9,311
Feb	W	18,577	20,349	20,579	20,781
	AN	14,409	15,081	16,707	16,704
	BN	5,981	6,456	6,844	6,866
	D	3,684	3,447	3,367	3,324
	C	3,599	3,394	3,399	3,393
	All	10,355	11,015	11,375	11,432
Mar	W	16,200	16,399	16,430	16,417
	AN	9,131	8,662	9,299	9,279
	BN	5,200	4,306	4,851	4,858
	D	3,903	3,858	3,594	3,629
	C	3,487	3,608	3,781	3,651
	All	8,728	8,577	8,741	8,723

Alternative 4A_ELT: Upstream—Sacramento River at Keswick					
Month	Water Year Type	EXISTING CONDITIONS	NAA_ELT	A4A_ELT	
				H1_ELT	H2_ELT
Apr	W	9,418	9,254	9,268	9,271
	AN	6,182	5,712	5,865	5,875
	BN	5,426	4,934	5,317	5,193
	D	5,803	5,497	5,662	5,638
	C	6,472	6,343	6,355	6,280
	All	7,038	6,748	6,877	6,843
May	W	9,508	8,183	8,187	8,209
	AN	7,709	7,307	8,198	8,095
	BN	7,193	6,411	7,238	7,046
	D	7,349	7,075	7,584	7,423
	C	6,715	6,900	7,189	7,058
	All	7,967	7,321	7,748	7,653
Jun	W	10,375	10,063	10,326	10,092
	AN	11,147	11,403	12,148	11,170
	BN	10,758	10,573	11,419	10,554
	D	11,224	11,464	11,988	11,447
	C	10,392	11,041	11,254	10,966
	All	10,742	10,797	11,280	10,754
Jul	W	12,779	13,477	13,728	13,526
	AN	14,056	14,541	14,609	14,711
	BN	12,965	13,195	13,357	13,411
	D	13,302	13,650	13,858	13,373
	C	12,850	12,124	12,287	11,787
	All	13,123	13,424	13,611	13,392
Aug	W	11,029	10,447	10,567	10,680
	AN	10,449	10,835	10,999	11,374
	BN	10,139	9,876	10,459	10,986
	D	10,627	10,464	9,418	10,860
	C	9,473	8,380	7,958	8,584
	All	10,476	10,108	9,978	10,567
Sep	W	9,385	12,012	7,981	8,014
	AN	5,862	9,209	6,835	6,599
	BN	5,492	5,677	5,991	6,055
	D	5,985	4,982	5,068	5,310
	C	5,563	4,827	5,034	4,867
	All	6,899	7,926	6,403	6,418
Oct	W	6,885	6,491	6,454	6,570
	AN	7,145	6,090	6,134	6,619
	BN	6,396	5,835	6,014	6,003
	D	6,128	5,899	5,818	5,913
	C	5,902	5,452	5,594	5,756
	All	6,530	6,038	6,066	6,217
Nov	W	6,672	7,620	6,169	6,216
	AN	6,224	7,357	5,071	5,182
	BN	5,088	5,926	4,339	4,444
	D	5,669	5,439	4,663	4,822
	C	4,822	4,789	4,309	4,144
	All	5,845	6,399	5,093	5,153
Dec	W	12,766	12,808	13,933	13,996
	AN	5,531	5,729	5,279	5,243
	BN	5,413	5,857	5,621	5,868
	D	4,215	3,883	4,341	4,121
	C	3,828	3,593	3,759	3,741
	All	7,267	7,278	7,653	7,659

cfs = cubic feet per second
Water Year Type:
AN = above normal year
BN = below normal year
C = critical year
D = dry year
W = wet year

Table F.1-2. Differences[a] (Percent Differences) between Pairs of Model Scenarios in the Sacramento River at Keswick, Year-Round

Alternative 4A_ELT: Upstream—Sacramento River at Keswick					
Month	**Water Year Type**	**EXISTING CONDITIONS vs. H1_ELT**	**NAA_ELT vs. H1_ELT**	**EXISTING CONDITIONS vs. H2_ELT**	**NAA_ELT vs. H2_ELT**
Jan	W	1,592 (9.6%)	788 (4.5%)	1,405 (8.5%)	601 (3.5%)
	AN	567 (6.8%)	1,109 (14.3%)	760 (9.1%)	1,302 (16.7%)
	BN	357 (7.9%)	518 (11.9%)	346 (7.7%)	507 (11.7%)
	D	240 (6%)	138 (3.4%)	170 (4.2%)	67 (1.6%)
	C	672 (19.3%)	369 (9.7%)	300 (8.6%)	-4 (-0.1%)
	All	800 (9.3%)	585 (6.6%)	697 (8.1%)	482 (5.5%)
Feb	W	2,002 (10.8%)	230 (1.1%)	2,204 (11.9%)	432 (2.1%)
	AN	2,298 (15.9%)	1,627 (10.8%)	2,294 (15.9%)	1,623 (10.8%)
	BN	863 (14.4%)	388 (6%)	885 (14.8%)	410 (6.4%)
	D	-317 (-8.6%)	-80 (-2.3%)	-359 (-9.8%)	-123 (-3.6%)
	C	-199 (-5.5%)	5 (0.1%)	-206 (-5.7%)	-2 (-0.1%)
	All	1,020 (9.8%)	360 (3.3%)	1,077 (10.4%)	417 (3.8%)
Mar	W	230 (1.4%)	31 (0.2%)	217 (1.3%)	18 (0.1%)
	AN	169 (1.8%)	638 (7.4%)	148 (1.6%)	617 (7.1%)
	BN	-348 (-6.7%)	545 (12.7%)	-342 (-6.6%)	551 (12.8%)
	D	-309 (-7.9%)	-264 (-6.9%)	-275 (-7%)	-230 (-6%)
	C	294 (8.4%)	173 (4.8%)	164 (4.7%)	43 (1.2%)
	All	13 (0.2%)	164 (1.9%)	-4 (0%)	146 (1.7%)
Apr	W	-150 (-1.6%)	13 (0.1%)	-147 (-1.6%)	17 (0.2%)
	AN	-317 (-5.1%)	152 (2.7%)	-307 (-5%)	163 (2.9%)
	BN	-109 (-2%)	383 (7.8%)	-233 (-4.3%)	259 (5.2%)
	D	-140 (-2.4%)	165 (3%)	-165 (-2.8%)	140 (2.5%)
	C	-117 (-1.8%)	12 (0.2%)	-191 (-3%)	-63 (-1%)
	All	-161 (-2.3%)	130 (1.9%)	-195 (-2.8%)	95 (1.4%)
May	W	-1,321 (-13.9%)	4 (0.1%)	-1,300 (-13.7%)	26 (0.3%)
	AN	489 (6.3%)	891 (12.2%)	386 (5%)	788 (10.8%)
	BN	45 (0.6%)	827 (12.9%)	-147 (-2%)	635 (9.9%)
	D	235 (3.2%)	509 (7.2%)	74 (1%)	348 (4.9%)
	C	474 (7.1%)	289 (4.2%)	343 (5.1%)	158 (2.3%)
	All	-219 (-2.7%)	427 (5.8%)	-314 (-3.9%)	331 (4.5%)
Jun	W	-49 (-0.5%)	263 (2.6%)	-283 (-2.7%)	29 (0.3%)
	AN	1,001 (9%)	745 (6.5%)	23 (0.2%)	-233 (-2%)
	BN	661 (6.1%)	846 (8%)	-204 (-1.9%)	-20 (-0.2%)
	D	764 (6.8%)	524 (4.6%)	223 (2%)	-17 (-0.1%)
	C	862 (8.3%)	213 (1.9%)	574 (5.5%)	-75 (-0.7%)
	All	537 (5%)	483 (4.5%)	11 (0.1%)	-43 (-0.4%)
Jul	W	948 (7.4%)	251 (1.9%)	746 (5.8%)	49 (0.4%)
	AN	553 (3.9%)	68 (0.5%)	655 (4.7%)	170 (1.2%)
	BN	392 (3%)	162 (1.2%)	446 (3.4%)	216 (1.6%)
	D	556 (4.2%)	209 (1.5%)	71 (0.5%)	-277 (-2%)
	C	-562 (-4.4%)	163 (1.3%)	-1,062 (-8.3%)	-337 (-2.8%)
	All	488 (3.7%)	187 (1.4%)	269 (2%)	-33 (-0.2%)

Alternative 4A_ELT: Upstream—Sacramento River at Keswick					
Month	**Water Year Type**	**EXISTING CONDITIONS vs. H1_ELT**	**NAA_ELT vs. H1_ELT**	**EXISTING CONDITIONS vs. H2_ELT**	**NAA_ELT vs. H2_ELT**
Aug	W	-462 (-4.2%)	120 (1.1%)	-350 (-3.2%)	233 (2.2%)
	AN	551 (5.3%)	164 (1.5%)	925 (8.9%)	538 (5%)
	BN	320 (3.2%)	583 (5.9%)	847 (8.4%)	1,110 (11.2%)
	D	-1,209 (-11.4%)	-1,046 (-10%)	233 (2.2%)	396 (3.8%)
	C	-1,515 (-16%)	-422 (-5%)	-889 (-9.4%)	204 (2.4%)
	All	-499 (-4.8%)	-130 (-1.3%)	90 (0.9%)	459 (4.5%)
Sep	W	-1,404 (-15%)	-4,031 (-33.6%)	-1,371 (-14.6%)	-3,998 (-33.3%)
	AN	973 (16.6%)	-2,374 (-25.8%)	737 (12.6%)	-2,610 (-28.3%)
	BN	499 (9.1%)	314 (5.5%)	563 (10.2%)	378 (6.7%)
	D	-917 (-15.3%)	86 (1.7%)	-675 (-11.3%)	328 (6.6%)
	C	-529 (-9.5%)	207 (4.3%)	-696 (-12.5%)	40 (0.8%)
	All	-496 (-7.2%)	-1,523 (-19.2%)	-481 (-7%)	-1,507 (-19%)
Oct	W	-432 (-6.3%)	-38 (-0.6%)	-316 (-4.6%)	78 (1.2%)
	AN	-1,011 (-14.2%)	44 (0.7%)	-525 (-7.4%)	530 (8.7%)
	BN	-383 (-6%)	179 (3.1%)	-393 (-6.1%)	168 (2.9%)
	D	-310 (-5.1%)	-81 (-1.4%)	-216 (-3.5%)	13 (0.2%)
	C	-308 (-5.2%)	142 (2.6%)	-147 (-2.5%)	303 (5.6%)
	All	-463 (-7.1%)	28 (0.5%)	-313 (-4.8%)	178 (3%)
Nov	W	-504 (-7.5%)	-1,451 (-19%)	-456 (-6.8%)	-1,404 (-18.4%)
	AN	-1,153 (-18.5%)	-2,286 (-31.1%)	-1,042 (-16.7%)	-2,176 (-29.6%)
	BN	-749 (-14.7%)	-1,587 (-26.8%)	-644 (-12.7%)	-1,483 (-25%)
	D	-1,006 (-17.8%)	-776 (-14.3%)	-847 (-14.9%)	-617 (-11.3%)
	C	-514 (-10.7%)	-480 (-10%)	-679 (-14.1%)	-645 (-13.5%)
	All	-752 (-12.9%)	-1,306 (-20.4%)	-693 (-11.8%)	-1,247 (-19.5%)
Dec	W	1,168 (9.1%)	1,126 (8.8%)	1,230 (9.6%)	1,188 (9.3%)
	AN	-252 (-4.6%)	-450 (-7.9%)	-288 (-5.2%)	-486 (-8.5%)
	BN	208 (3.8%)	-236 (-4%)	455 (8.4%)	11 (0.2%)
	D	126 (3%)	458 (11.8%)	-94 (-2.2%)	238 (6.1%)
	C	-69 (-1.8%)	166 (4.6%)	-87 (-2.3%)	148 (4.1%)
	All	387 (5.3%)	376 (5.2%)	392 (5.4%)	381 (5.2%)

[a] Red boxes indicate that flows under the alternative are more than 5% lower than flows under the baseline; green boxes indicate that flows under the alternative are more than 5% greater than flows under the baseline.

Water Year Type:
AN = above normal year
BN = below normal year
C = critical year
D = dry year
W = wet year

Sacramento River Upstream of Red Bluff

Table F.1-3. Mean Monthly Flows (cfs) for Model Scenarios in the Sacramento River Upstream of Red Bluff, Year-Round

Alternative 4A_ELT: Upstream—Sacramento River Upstream of Red Bluff					
Month	Water Year Type	EXISTING CONDITIONS	NAA_ELT	A4A_ELT	
				H1_ELT	H2_ELT
Jan	W	28,036	29,368	30,146	29,799
	AN	16,725	16,267	17,374	16,960
	BN	9,381	9,267	9,782	9,842
	D	7,098	7,262	7,393	7,261
	C	6,143	6,497	6,869	6,222
	All	15,396	15,819	16,399	16,115
Feb	W	30,255	32,712	32,937	32,853
	AN	23,492	24,422	26,040	25,247
	BN	12,005	12,508	12,891	12,855
	D	8,947	8,785	8,703	8,843
	C	6,599	6,404	6,411	6,527
	All	18,010	18,947	19,304	19,203
Mar	W	25,004	25,473	25,504	25,481
	AN	16,599	16,222	16,844	16,753
	BN	9,333	8,438	8,975	8,598
	D	8,385	8,349	8,085	8,260
	C	5,999	6,126	6,305	6,323
	All	14,669	14,621	14,781	14,738
Apr	W	15,172	15,078	15,091	15,066
	AN	10,477	9,983	10,133	10,090
	BN	8,711	8,239	8,611	8,299
	D	7,948	7,654	7,818	7,789
	C	7,742	7,628	7,642	7,600
	All	10,709	10,445	10,572	10,493
May	W	12,541	11,224	11,227	11,232
	AN	10,012	9,623	10,511	10,502
	BN	8,781	8,030	8,843	8,423
	D	8,677	8,424	8,927	8,841
	C	7,746	7,956	8,243	7,975
	All	9,979	9,351	9,774	9,644
Jun	W	11,905	11,591	11,853	11,849
	AN	12,001	12,227	12,960	12,882
	BN	11,464	11,304	12,132	11,988
	D	11,777	12,028	12,544	12,699
	C	10,885	11,539	11,746	11,748
	All	11,666	11,723	12,199	12,196
Jul	W	13,255	13,937	14,184	14,157
	AN	14,130	14,594	14,654	14,662
	BN	13,011	13,272	13,415	13,741
	D	13,368	13,741	13,942	13,737
	C	13,005	12,344	12,446	12,632
	All	13,329	13,643	13,814	13,845

Alternative 4A_ELT: Upstream—Sacramento River Upstream of Red Bluff					
Month	Water Year Type	EXISTING CONDITIONS	NAA_ELT	A4A_ELT	
				H1_ELT	H2_ELT
Aug	W	11,283	10,700	10,817	10,773
	AN	10,580	10,968	11,129	11,295
	BN	10,202	9,971	10,542	10,845
	D	10,747	10,610	9,559	9,524
	C	9,590	8,632	8,202	8,326
	All	10,630	10,292	10,157	10,229
Sep	W	9,856	12,494	8,461	12,202
	AN	6,280	9,634	7,258	8,255
	BN	5,821	6,038	6,343	5,510
	D	6,391	5,424	5,516	4,991
	C	5,887	5,279	5,430	5,112
	All	7,302	8,365	6,833	7,862
Oct	W	8,020	7,662	7,640	7,585
	AN	8,112	7,108	7,161	6,773
	BN	7,095	6,544	6,730	6,376
	D	6,903	6,690	6,614	6,648
	C	6,671	6,254	6,386	5,951
	All	7,432	6,971	7,006	6,815
Nov	W	9,876	10,966	9,512	9,839
	AN	8,144	9,362	7,074	7,725
	BN	6,790	7,710	6,120	6,338
	D	7,548	7,421	6,635	6,601
	C	5,811	5,805	5,324	5,456
	All	7,990	8,642	7,332	7,580
Dec	W	21,015	21,554	22,690	21,714
	AN	10,019	10,370	9,935	10,021
	BN	8,408	8,921	8,698	8,741
	D	7,292	7,044	7,509	7,046
	C	5,628	5,465	5,640	5,582
	All	11,989	12,221	12,607	12,207

cfs = cubic feet per second
Water Year Type:
AN = above normal year
BN = below normal year
C = critical year
D = dry year
W = wet year

Table F.1-4. Differences[a] (Percent Differences) between Pairs of Model Scenarios in the Sacramento River Upstream of Red Bluff, Year-Round

Alternative 4A_ELT: Upstream—Sacramento River Upstream of Red Bluff					
Month	Water Year Type	EXISTING CONDITIONS vs. H1_ELT	NAA_ELT vs. H1_ELT	EXISTING CONDITIONS vs. H2_ELT	NAA_ELT vs. H2_ELT
Jan	W	2,109 (7.5%)	778 (2.6%)	1,762 (6.3%)	431 (1.5%)
	AN	649 (3.9%)	1,107 (6.8%)	236 (1.4%)	694 (4.3%)
	BN	401 (4.3%)	515 (5.6%)	460 (4.9%)	574 (6.2%)
	D	295 (4.2%)	132 (1.8%)	163 (2.3%)	-1 (0%)
	C	725 (11.8%)	371 (5.7%)	79 (1.3%)	-275 (-4.2%)
	All	1,003 (6.5%)	580 (3.7%)	719 (4.7%)	296 (1.9%)
Feb	W	2,682 (8.9%)	225 (0.7%)	2,598 (8.6%)	142 (0.4%)
	AN	2,548 (10.8%)	1,617 (6.6%)	1,756 (7.5%)	825 (3.4%)
	BN	887 (7.4%)	383 (3.1%)	850 (7.1%)	346 (2.8%)
	D	-244 (-2.7%)	-82 (-0.9%)	-104 (-1.2%)	58 (0.7%)
	C	-188 (-2.9%)	7 (0.1%)	-72 (-1.1%)	123 (1.9%)
	All	1,294 (7.2%)	356 (1.9%)	1,193 (6.6%)	255 (1.3%)
Mar	W	500 (2%)	31 (0.1%)	478 (1.9%)	8 (0%)
	AN	245 (1.5%)	622 (3.8%)	154 (0.9%)	530 (3.3%)
	BN	-357 (-3.8%)	538 (6.4%)	-735 (-7.9%)	160 (1.9%)
	D	-300 (-3.6%)	-264 (-3.2%)	-125 (-1.5%)	-89 (-1.1%)
	C	306 (5.1%)	179 (2.9%)	324 (5.4%)	197 (3.2%)
	All	112 (0.8%)	161 (1.1%)	69 (0.5%)	117 (0.8%)
Apr	W	-81 (-0.5%)	13 (0.1%)	-106 (-0.7%)	-12 (-0.1%)
	AN	-345 (-3.3%)	150 (1.5%)	-387 (-3.7%)	107 (1.1%)
	BN	-99 (-1.1%)	373 (4.5%)	-411 (-4.7%)	61 (0.7%)
	D	-130 (-1.6%)	164 (2.1%)	-159 (-2%)	135 (1.8%)
	C	-100 (-1.3%)	14 (0.2%)	-142 (-1.8%)	-28 (-0.4%)
	All	-136 (-1.3%)	128 (1.2%)	-216 (-2%)	48 (0.5%)
May	W	-1,313 (-10.5%)	3 (0%)	-1,308 (-10.4%)	8 (0.1%)
	AN	499 (5%)	888 (9.2%)	490 (4.9%)	879 (9.1%)
	BN	62 (0.7%)	814 (10.1%)	-358 (-4.1%)	393 (4.9%)
	D	250 (2.9%)	503 (6%)	164 (1.9%)	417 (4.9%)
	C	497 (6.4%)	287 (3.6%)	229 (3%)	19 (0.2%)
	All	-205 (-2.1%)	422 (4.5%)	-335 (-3.4%)	293 (3.1%)
Jun	W	-53 (-0.4%)	262 (2.3%)	-56 (-0.5%)	259 (2.2%)
	AN	959 (8%)	733 (6%)	881 (7.3%)	655 (5.4%)
	BN	668 (5.8%)	828 (7.3%)	524 (4.6%)	684 (6.1%)
	D	767 (6.5%)	516 (4.3%)	922 (7.8%)	671 (5.6%)
	C	862 (7.9%)	208 (1.8%)	864 (7.9%)	210 (1.8%)
	All	532 (4.6%)	475 (4.1%)	529 (4.5%)	473 (4%)
Jul	W	929 (7%)	247 (1.8%)	903 (6.8%)	221 (1.6%)
	AN	525 (3.7%)	60 (0.4%)	532 (3.8%)	67 (0.5%)
	BN	404 (3.1%)	143 (1.1%)	729 (5.6%)	468 (3.5%)
	D	573 (4.3%)	201 (1.5%)	369 (2.8%)	-3 (0%)
	C	-558 (-4.3%)	102 (0.8%)	-373 (-2.9%)	288 (2.3%)
	All	485 (3.6%)	171 (1.3%)	515 (3.9%)	201 (1.5%)

Alternative 4A_ELT: Upstream—Sacramento River Upstream of Red Bluff					
Month	**Water Year Type**	**EXISTING CONDITIONS vs. H1_ELT**	**NAA_ELT vs. H1_ELT**	**EXISTING CONDITIONS vs. H2_ELT**	**NAA_ELT vs. H2_ELT**
Aug	W	-466 (-4.1%)	117 (1.1%)	-511 (-4.5%)	73 (0.7%)
	AN	549 (5.2%)	161 (1.5%)	715 (6.8%)	327 (3%)
	BN	340 (3.3%)	571 (5.7%)	643 (6.3%)	873 (8.8%)
	D	-1,188 (-11.1%)	-1,051 (-9.9%)	-1,223 (-11.4%)	-1,086 (-10.2%)
	C	-1,389 (-14.5%)	-430 (-5%)	-1,264 (-13.2%)	-306 (-3.5%)
	All	-474 (-4.5%)	-136 (-1.3%)	-401 (-3.8%)	-63 (-0.6%)
Sep	W	-1,395 (-14.1%)	-4,033 (-32.3%)	2,346 (23.8%)	-292 (-2.3%)
	AN	978 (15.6%)	-2,376 (-24.7%)	1,976 (31.5%)	-1,379 (-14.3%)
	BN	523 (9%)	306 (5.1%)	-311 (-5.3%)	-528 (-8.7%)
	D	-875 (-13.7%)	91 (1.7%)	-1,400 (-21.9%)	-433 (-8%)
	C	-457 (-7.8%)	151 (2.9%)	-774 (-13.2%)	-166 (-3.2%)
	All	-469 (-6.4%)	-1,532 (-18.3%)	559 (7.7%)	-504 (-6%)
Oct	W	-379 (-4.7%)	-22 (-0.3%)	-434 (-5.4%)	-77 (-1%)
	AN	-951 (-11.7%)	53 (0.7%)	-1,339 (-16.5%)	-335 (-4.7%)
	BN	-365 (-5.1%)	185 (2.8%)	-718 (-10.1%)	-168 (-2.6%)
	D	-289 (-4.2%)	-76 (-1.1%)	-255 (-3.7%)	-42 (-0.6%)
	C	-285 (-4.3%)	132 (2.1%)	-719 (-10.8%)	-302 (-4.8%)
	All	-427 (-5.7%)	35 (0.5%)	-618 (-8.3%)	-156 (-2.2%)
Nov	W	-364 (-3.7%)	-1,454 (-13.3%)	-37 (-0.4%)	-1,127 (-10.3%)
	AN	-1,069 (-13.1%)	-2,287 (-24.4%)	-419 (-5.1%)	-1,637 (-17.5%)
	BN	-670 (-9.9%)	-1,590 (-20.6%)	-452 (-6.7%)	-1,372 (-17.8%)
	D	-913 (-12.1%)	-786 (-10.6%)	-947 (-12.5%)	-820 (-11%)
	C	-487 (-8.4%)	-481 (-8.3%)	-356 (-6.1%)	-350 (-6%)
	All	-658 (-8.2%)	-1,310 (-15.2%)	-410 (-5.1%)	-1,062 (-12.3%)
Dec	W	1,675 (8%)	1,136 (5.3%)	698 (3.3%)	159 (0.7%)
	AN	-84 (-0.8%)	-434 (-4.2%)	2 (0%)	-348 (-3.4%)
	BN	290 (3.5%)	-223 (-2.5%)	333 (4%)	-180 (-2%)
	D	217 (3%)	464 (6.6%)	-246 (-3.4%)	1 (0%)
	C	12 (0.2%)	176 (3.2%)	-46 (-0.8%)	117 (2.1%)
	All	618 (5.2%)	386 (3.2%)	218 (1.8%)	-14 (-0.1%)

[a] Red boxes indicate that flows under the alternative are more than 5% lower than flows under the baseline; green boxes indicate that flows under the alternative are more than 5% greater than flows under the baseline.

Water Year Type:
AN = above normal year
BN = below normal year
C = critical year
D = dry year
W = wet year

Sacramento River at Wilkins Slough

Table F.1-5. Mean Monthly Flows (cfs) for Model Scenarios in the Sacramento River at Wilkins Slough, Year-Round

Alternative 4A_ELT: Upstream—Sacramento River at Wilkins Slough					
Month	Water Year Type	EXISTING CONDITIONS	NAA_ELT	A4A_ELT	
				H1_ELT	H2_ELT
Jan	W	19,145	19,250	19,274	19,275
	AN	17,084	16,521	17,183	16,611
	BN	12,521	12,322	12,647	12,640
	D	8,896	8,896	8,934	8,825
	C	7,858	8,152	8,513	7,860
	All	13,811	13,771	13,992	13,788
Feb	W	19,887	19,976	19,998	19,992
	AN	19,139	19,134	19,711	19,219
	BN	14,528	14,508	14,705	14,557
	D	11,520	11,451	11,430	11,451
	C	8,499	8,220	8,205	8,354
	All	15,359	15,327	15,446	15,373
Mar	W	18,223	18,325	18,328	18,323
	AN	17,696	17,638	17,725	17,712
	BN	12,208	11,505	11,967	11,673
	D	11,364	11,289	11,132	11,264
	C	8,101	8,201	8,387	8,386
	All	14,132	14,034	14,119	14,095
Apr	W	13,392	13,312	13,316	13,315
	AN	10,264	10,038	10,132	10,063
	BN	7,152	6,795	7,153	6,847
	D	5,319	5,082	5,253	5,217
	C	4,164	4,136	4,120	4,097
	All	8,746	8,571	8,682	8,608
May	W	10,467	9,445	9,433	9,447
	AN	7,318	6,978	7,817	7,820
	BN	5,638	4,981	5,675	5,315
	D	4,669	4,454	4,902	4,817
	C	3,998	4,155	4,431	4,177
	All	6,962	6,452	6,828	6,716
Jun	W	6,503	6,226	6,452	6,467
	AN	5,781	5,958	6,587	6,523
	BN	5,243	5,205	5,896	5,811
	D	5,245	5,586	6,045	6,212
	C	5,141	5,753	5,926	5,957
	All	5,707	5,803	6,211	6,233
Jul	W	6,685	7,162	7,370	7,367
	AN	6,971	7,307	7,274	7,304
	BN	6,122	6,503	6,483	6,873
	D	6,788	7,240	7,382	7,172
	C	7,162	6,577	6,511	6,708
	All	6,723	7,002	7,081	7,134

Alternative 4A_ELT: Upstream—Sacramento River at Wilkins Slough					
Month	Water Year Type	EXISTING CONDITIONS	NAA_ELT	A4A_ELT	
				H1_ELT	H2_ELT
Aug	W	6,287	5,492	5,575	5,548
	AN	5,498	5,765	5,886	6,063
	BN	5,138	4,984	5,434	5,755
	D	5,833	5,723	4,593	4,574
	C	5,551	4,963	4,452	4,578
	All	5,768	5,419	5,216	5,303
Sep	W	9,338	11,904	7,869	11,624
	AN	5,631	8,877	6,497	7,485
	BN	5,128	5,291	5,548	4,733
	D	5,636	4,629	4,785	4,269
	C	5,200	4,689	4,803	4,514
	All	6,658	7,679	6,146	7,187
Oct	W	7,347	6,876	6,944	6,840
	AN	6,799	5,809	5,902	5,523
	BN	5,987	5,344	5,566	5,196
	D	5,688	5,411	5,415	5,386
	C	5,641	5,205	5,346	4,902
	All	6,421	5,892	5,987	5,764
Nov	W	9,644	10,843	9,390	9,684
	AN	8,210	9,465	7,166	7,845
	BN	6,793	7,688	6,071	6,308
	D	7,407	7,354	6,541	6,528
	C	5,118	5,081	4,564	4,722
	All	7,794	8,494	7,166	7,419
Dec	W	17,881	17,819	18,102	17,877
	AN	10,809	10,921	10,779	10,833
	BN	8,505	8,283	8,330	8,306
	D	8,950	8,665	9,086	8,633
	C	6,229	5,989	6,196	6,122
	All	11,580	11,441	11,641	11,463

cfs = cubic feet per second
Water Year Type:
AN = above normal year
BN = below normal year
C = critical year
D = dry year
W = wet year

Table F.1-6. Differences[a] (Percent Differences) between Pairs of Model Scenarios in the Sacramento River at Wilkins Slough, Year-Round

Alternative 4A_ELT: Upstream—Sacramento River at Wilkins Slough					
Month	**Water Year Type**	**EXISTING CONDITIONS vs. H1_ELT**	**NAA_ELT vs. H1_ELT**	**EXISTING CONDITIONS vs. H2_ELT**	**NAA_ELT vs. H2_ELT**
Jan	W	129 (0.7%)	24 (0.1%)	130 (0.7%)	25 (0.1%)
	AN	99 (0.6%)	662 (4%)	-473 (-2.8%)	90 (0.5%)
	BN	126 (1%)	325 (2.6%)	119 (1%)	318 (2.6%)
	D	39 (0.4%)	38 (0.4%)	-70 (-0.8%)	-71 (-0.8%)
	C	656 (8.3%)	361 (4.4%)	3 (0%)	-292 (-3.6%)
	All	181 (1.3%)	221 (1.6%)	-23 (-0.2%)	17 (0.1%)
Feb	W	111 (0.6%)	22 (0.1%)	104 (0.5%)	16 (0.1%)
	AN	572 (3%)	577 (3%)	80 (0.4%)	85 (0.4%)
	BN	177 (1.2%)	196 (1.4%)	30 (0.2%)	49 (0.3%)
	D	-90 (-0.8%)	-21 (-0.2%)	-68 (-0.6%)	0 (0%)
	C	-293 (-3.5%)	-15 (-0.2%)	-145 (-1.7%)	134 (1.6%)
	All	86 (0.6%)	118 (0.8%)	14 (0.1%)	46 (0.3%)
Mar	W	105 (0.6%)	3 (0%)	101 (0.6%)	-1 (0%)
	AN	30 (0.2%)	88 (0.5%)	17 (0.1%)	75 (0.4%)
	BN	-241 (-2%)	462 (4%)	-535 (-4.4%)	168 (1.5%)
	D	-232 (-2%)	-157 (-1.4%)	-100 (-0.9%)	-25 (-0.2%)
	C	286 (3.5%)	186 (2.3%)	285 (3.5%)	185 (2.3%)
	All	-13 (-0.1%)	85 (0.6%)	-37 (-0.3%)	61 (0.4%)
Apr	W	-76 (-0.6%)	3 (0%)	-77 (-0.6%)	3 (0%)
	AN	-132 (-1.3%)	94 (0.9%)	-200 (-1.9%)	25 (0.3%)
	BN	0 (0%)	358 (5.3%)	-305 (-4.3%)	52 (0.8%)
	D	-67 (-1.3%)	170 (3.4%)	-103 (-1.9%)	134 (2.6%)
	C	-44 (-1.1%)	-17 (-0.4%)	-67 (-1.6%)	-39 (-1%)
	All	-64 (-0.7%)	111 (1.3%)	-138 (-1.6%)	37 (0.4%)
May	W	-1,034 (-9.9%)	-11 (-0.1%)	-1,019 (-9.7%)	3 (0%)
	AN	499 (6.8%)	839 (12%)	502 (6.9%)	841 (12.1%)
	BN	37 (0.7%)	694 (13.9%)	-323 (-5.7%)	334 (6.7%)
	D	233 (5%)	448 (10.1%)	148 (3.2%)	363 (8.2%)
	C	433 (10.8%)	277 (6.7%)	179 (4.5%)	22 (0.5%)
	All	-134 (-1.9%)	376 (5.8%)	-246 (-3.5%)	264 (4.1%)
Jun	W	-51 (-0.8%)	226 (3.6%)	-36 (-0.6%)	241 (3.9%)
	AN	806 (13.9%)	629 (10.6%)	742 (12.8%)	565 (9.5%)
	BN	654 (12.5%)	691 (13.3%)	568 (10.8%)	606 (11.6%)
	D	800 (15.2%)	459 (8.2%)	967 (18.4%)	626 (11.2%)
	C	786 (15.3%)	174 (3%)	817 (15.9%)	205 (3.6%)
	All	504 (8.8%)	408 (7%)	526 (9.2%)	430 (7.4%)
Jul	W	685 (10.3%)	207 (2.9%)	682 (10.2%)	204 (2.9%)
	AN	304 (4.4%)	-33 (-0.4%)	333 (4.8%)	-3 (0%)
	BN	361 (5.9%)	-21 (-0.3%)	751 (12.3%)	370 (5.7%)
	D	594 (8.8%)	141 (2%)	385 (5.7%)	-68 (-0.9%)
	C	-651 (-9.1%)	-66 (-1%)	-453 (-6.3%)	131 (2%)
	All	358 (5.3%)	79 (1.1%)	411 (6.1%)	132 (1.9%)

Alternative 4A_ELT: Upstream—Sacramento River at Wilkins Slough					
Month	**Water Year Type**	**EXISTING CONDITIONS vs. H1_ELT**	**NAA_ELT vs. H1_ELT**	**EXISTING CONDITIONS vs. H2_ELT**	**NAA_ELT vs. H2_ELT**
Aug	W	-712 (-11.3%)	83 (1.5%)	-739 (-11.8%)	56 (1%)
	AN	388 (7.1%)	121 (2.1%)	565 (10.3%)	299 (5.2%)
	BN	296 (5.8%)	449 (9%)	617 (12%)	770 (15.5%)
	D	-1,240 (-21.3%)	-1,130 (-19.7%)	-1,259 (-21.6%)	-1,149 (-20.1%)
	C	-1,100 (-19.8%)	-512 (-10.3%)	-973 (-17.5%)	-385 (-7.8%)
	All	-552 (-9.6%)	-202 (-3.7%)	-465 (-8.1%)	-115 (-2.1%)
Sep	W	-1,469 (-15.7%)	-4,035 (-33.9%)	2,287 (24.5%)	-279 (-2.3%)
	AN	866 (15.4%)	-2,380 (-26.8%)	1,853 (32.9%)	-1,393 (-15.7%)
	BN	421 (8.2%)	257 (4.9%)	-395 (-7.7%)	-558 (-10.6%)
	D	-851 (-15.1%)	156 (3.4%)	-1,367 (-24.2%)	-360 (-7.8%)
	C	-397 (-7.6%)	115 (2.4%)	-686 (-13.2%)	-175 (-3.7%)
	All	-512 (-7.7%)	-1,533 (-20%)	529 (7.9%)	-492 (-6.4%)
Oct	W	-403 (-5.5%)	68 (1%)	-507 (-6.9%)	-36 (-0.5%)
	AN	-898 (-13.2%)	93 (1.6%)	-1,276 (-18.8%)	-286 (-4.9%)
	BN	-420 (-7%)	222 (4.2%)	-790 (-13.2%)	-148 (-2.8%)
	D	-273 (-4.8%)	4 (0.1%)	-302 (-5.3%)	-25 (-0.5%)
	C	-296 (-5.2%)	141 (2.7%)	-739 (-13.1%)	-303 (-5.8%)
	All	-434 (-6.8%)	94 (1.6%)	-657 (-10.2%)	-128 (-2.2%)
Nov	W	-254 (-2.6%)	-1,453 (-13.4%)	40 (0.4%)	-1,159 (-10.7%)
	AN	-1,044 (-12.7%)	-2,299 (-24.3%)	-365 (-4.4%)	-1,620 (-17.1%)
	BN	-722 (-10.6%)	-1,617 (-21%)	-485 (-7.1%)	-1,380 (-17.9%)
	D	-867 (-11.7%)	-813 (-11.1%)	-880 (-11.9%)	-826 (-11.2%)
	C	-554 (-10.8%)	-517 (-10.2%)	-397 (-7.7%)	-360 (-7.1%)
	All	-628 (-8.1%)	-1,327 (-15.6%)	-375 (-4.8%)	-1,074 (-12.6%)
Dec	W	221 (1.2%)	283 (1.6%)	-4 (0%)	58 (0.3%)
	AN	-30 (-0.3%)	-142 (-1.3%)	24 (0.2%)	-88 (-0.8%)
	BN	-175 (-2.1%)	46 (0.6%)	-199 (-2.3%)	23 (0.3%)
	D	136 (1.5%)	421 (4.9%)	-316 (-3.5%)	-32 (-0.4%)
	C	-33 (-0.5%)	207 (3.5%)	-107 (-1.7%)	134 (2.2%)
	All	61 (0.5%)	200 (1.7%)	-117 (-1%)	22 (0.2%)

[a] Red boxes indicate that flows under the alternative are more than 5% lower than flows under the baseline; green boxes indicate that flows under the alternative are more than 5% greater than flows under the baseline.

cfs = cubic feet per second

Water Year Type:

AN = above normal year
BN = below normal year
C = critical year
D = dry year
W = wet year

Sacramento River at Verona

Table F.1-7. Mean Monthly Flows (cfs) for Model Scenarios in the Sacramento River at Verona, Year-Round

Alternative 4A_ELT: Upstream—Sacramento River at Verona					
Month	Water Year Type	EXISTING CONDITIONS	NAA_ELT	A4A_ELT	
				H1_ELT	H2_ELT
Jan	W	44,589	45,074	44,102	43,368
	AN	34,120	32,939	32,184	31,498
	BN	20,176	19,324	17,981	17,820
	D	14,756	14,643	14,258	14,042
	C	12,085	12,331	13,242	11,618
	All	27,583	27,430	26,831	26,185
Feb	W	49,892	50,745	49,232	49,193
	AN	39,161	39,631	39,421	38,675
	BN	26,429	25,717	24,443	23,861
	D	18,402	18,079	17,043	17,146
	C	12,822	12,387	11,970	12,073
	All	31,978	32,062	31,045	30,862
Mar	W	43,455	44,098	42,182	42,020
	AN	39,477	39,691	38,234	37,948
	BN	21,484	19,717	18,794	18,292
	D	17,868	17,411	16,384	16,398
	C	11,903	11,765	11,687	11,745
	All	28,888	28,700	27,485	27,318
Apr	W	32,219	32,102	29,791	29,808
	AN	22,250	21,717	20,399	20,331
	BN	14,459	13,834	13,796	13,363
	D	11,113	10,967	11,091	11,113
	C	9,420	9,304	9,457	9,388
	All	19,759	19,488	18,605	18,522
May	W	26,193	23,714	23,605	23,617
	AN	17,080	16,427	17,673	18,037
	BN	11,451	10,653	11,394	11,070
	D	9,283	9,086	9,657	9,621
	C	7,125	7,408	7,453	7,148
	All	15,840	14,820	15,227	15,176
Jun	W	18,367	15,664	17,619	17,607
	AN	13,590	12,877	16,141	16,073
	BN	11,062	10,888	15,347	14,747
	D	10,429	10,702	12,245	12,174
	C	8,911	9,441	9,395	9,315
	All	13,295	12,441	14,632	14,488
Jul	W	16,253	17,144	16,787	16,859
	AN	17,488	18,014	18,002	18,091
	BN	16,698	16,823	16,007	16,747
	D	16,352	16,245	15,434	14,669
	C	14,476	13,348	10,400	10,570
	All	16,271	16,464	15,600	15,619

Alternative 4A_ELT: Upstream—Sacramento River at Verona					
Month	Water Year Type	EXISTING CONDITIONS	NAA_ELT	A4A_ELT	
				H1_ELT	H2_ELT
Aug	W	12,464	13,393	12,501	12,720
	AN	13,691	14,684	14,539	14,626
	BN	13,389	13,098	13,482	13,438
	D	14,688	13,057	10,585	10,148
	C	9,208	8,300	8,189	8,359
	All	12,813	12,713	11,915	11,919
Sep	W	14,279	22,873	11,717	20,732
	AN	10,536	18,667	11,771	15,782
	BN	9,961	10,768	9,518	8,819
	D	10,542	8,618	8,681	7,884
	C	7,764	7,264	7,347	7,287
	All	11,220	14,777	10,044	13,186
Oct	W	11,503	10,681	11,034	10,829
	AN	9,381	8,617	9,187	8,462
	BN	9,867	8,868	9,025	8,865
	D	8,681	8,515	8,817	8,949
	C	8,544	7,862	8,358	7,556
	All	9,861	9,181	9,542	9,256
Nov	W	15,307	16,176	14,485	15,027
	AN	11,792	13,177	10,685	11,449
	BN	9,852	10,676	8,849	9,186
	D	10,157	10,024	9,048	9,185
	C	7,341	7,283	6,889	6,884
	All	11,565	12,146	10,661	11,032
Dec	W	33,840	33,224	32,595	31,091
	AN	17,572	18,415	17,654	17,617
	BN	13,100	13,257	12,878	13,009
	D	12,685	12,465	12,593	12,298
	C	9,771	8,724	9,333	8,974
	All	19,752	19,506	19,247	18,670

cfs = cubic feet per second
Water Year Type:
AN = above normal year
BN = below normal year
C = critical year
D = dry year
W = wet year

Table F.1-8. Differences[a] (Percent Differences) between Pairs of Model Scenarios in the Sacramento River at Verona, Year-Round

Alternative 4A_ELT: Upstream—Sacramento River at Verona					
Month	**Water Year Type**	**EXISTING CONDITIONS vs. H1_ELT**	**NAA_ELT vs. H1_ELT**	**EXISTING CONDITIONS vs. H2_ELT**	**NAA_ELT vs. H2_ELT**
Jan	W	-487 (-1.1%)	-972 (-2.2%)	-1,221 (-2.7%)	-1,706 (-3.8%)
	AN	-1,936 (-5.7%)	-755 (-2.3%)	-2,623 (-7.7%)	-1,441 (-4.4%)
	BN	-2,194 (-10.9%)	-1,343 (-6.9%)	-2,355 (-11.7%)	-1,504 (-7.8%)
	D	-498 (-3.4%)	-385 (-2.6%)	-714 (-4.8%)	-601 (-4.1%)
	C	1,157 (9.6%)	911 (7.4%)	-467 (-3.9%)	-713 (-5.8%)
	All	-752 (-2.7%)	-599 (-2.2%)	-1,398 (-5.1%)	-1,245 (-4.5%)
Feb	W	-660 (-1.3%)	-1,513 (-3%)	-699 (-1.4%)	-1,552 (-3.1%)
	AN	260 (0.7%)	-210 (-0.5%)	-487 (-1.2%)	-956 (-2.4%)
	BN	-1,986 (-7.5%)	-1,275 (-5%)	-2,568 (-9.7%)	-1,857 (-7.2%)
	D	-1,360 (-7.4%)	-1,036 (-5.7%)	-1,256 (-6.8%)	-932 (-5.2%)
	C	-852 (-6.6%)	-418 (-3.4%)	-749 (-5.8%)	-315 (-2.5%)
	All	-933 (-2.9%)	-1,017 (-3.2%)	-1,117 (-3.5%)	-1,200 (-3.7%)
Mar	W	-1,273 (-2.9%)	-1,916 (-4.3%)	-1,435 (-3.3%)	-2,078 (-4.7%)
	AN	-1,243 (-3.1%)	-1,458 (-3.7%)	-1,530 (-3.9%)	-1,744 (-4.4%)
	BN	-2,690 (-12.5%)	-923 (-4.7%)	-3,192 (-14.9%)	-1,425 (-7.2%)
	D	-1,484 (-8.3%)	-1,026 (-5.9%)	-1,470 (-8.2%)	-1,012 (-5.8%)
	C	-217 (-1.8%)	-78 (-0.7%)	-158 (-1.3%)	-20 (-0.2%)
	All	-1,402 (-4.9%)	-1,215 (-4.2%)	-1,570 (-5.4%)	-1,382 (-4.8%)
Apr	W	-2,429 (-7.5%)	-2,311 (-7.2%)	-2,411 (-7.5%)	-2,293 (-7.1%)
	AN	-1,851 (-8.3%)	-1,318 (-6.1%)	-1,919 (-8.6%)	-1,386 (-6.4%)
	BN	-662 (-4.6%)	-38 (-0.3%)	-1,096 (-7.6%)	-471 (-3.4%)
	D	-22 (-0.2%)	124 (1.1%)	0 (0%)	146 (1.3%)
	C	37 (0.4%)	153 (1.6%)	-32 (-0.3%)	84 (0.9%)
	All	-1,153 (-5.8%)	-882 (-4.5%)	-1,237 (-6.3%)	-966 (-5%)
May	W	-2,588 (-9.9%)	-109 (-0.5%)	-2,576 (-9.8%)	-96 (-0.4%)
	AN	593 (3.5%)	1,246 (7.6%)	958 (5.6%)	1,610 (9.8%)
	BN	-58 (-0.5%)	741 (7%)	-381 (-3.3%)	417 (3.9%)
	D	373 (4%)	571 (6.3%)	337 (3.6%)	535 (5.9%)
	C	328 (4.6%)	44 (0.6%)	23 (0.3%)	-260 (-3.5%)
	All	-614 (-3.9%)	406 (2.7%)	-664 (-4.2%)	356 (2.4%)
Jun	W	-748 (-4.1%)	1,955 (12.5%)	-760 (-4.1%)	1,943 (12.4%)
	AN	2,551 (18.8%)	3,264 (25.3%)	2,483 (18.3%)	3,196 (24.8%)
	BN	4,285 (38.7%)	4,460 (41%)	3,685 (33.3%)	3,859 (35.4%)
	D	1,817 (17.4%)	1,543 (14.4%)	1,746 (16.7%)	1,472 (13.8%)
	C	484 (5.4%)	-46 (-0.5%)	404 (4.5%)	-126 (-1.3%)
	All	1,337 (10.1%)	2,191 (17.6%)	1,194 (9%)	2,047 (16.5%)
Jul	W	534 (3.3%)	-357 (-2.1%)	606 (3.7%)	-285 (-1.7%)
	AN	514 (2.9%)	-12 (-0.1%)	603 (3.5%)	77 (0.4%)
	BN	-691 (-4.1%)	-816 (-4.9%)	50 (0.3%)	-76 (-0.4%)
	D	-919 (-5.6%)	-811 (-5%)	-1,683 (-10.3%)	-1,576 (-9.7%)
	C	-4,075 (-28.2%)	-2,948 (-22.1%)	-3,906 (-27%)	-2,778 (-20.8%)
	All	-671 (-4.1%)	-864 (-5.2%)	-652 (-4%)	-844 (-5.1%)

Alternative 4A_ELT: Upstream—Sacramento River at Verona					
Month	**Water Year Type**	**EXISTING CONDITIONS vs. H1_ELT**	**NAA_ELT vs. H1_ELT**	**EXISTING CONDITIONS vs. H2_ELT**	**NAA_ELT vs. H2_ELT**
Aug	W	37 (0.3%)	-892 (-6.7%)	256 (2.1%)	-673 (-5%)
	AN	848 (6.2%)	-145 (-1%)	935 (6.8%)	-57 (-0.4%)
	BN	93 (0.7%)	384 (2.9%)	49 (0.4%)	340 (2.6%)
	D	-4,103 (-27.9%)	-2,472 (-18.9%)	-4,540 (-30.9%)	-2,909 (-22.3%)
	C	-1,018 (-11.1%)	-111 (-1.3%)	-849 (-9.2%)	59 (0.7%)
	All	-898 (-7%)	-797 (-6.3%)	-894 (-7%)	-794 (-6.2%)
Sep	W	-2,562 (-17.9%)	-11,155 (-48.8%)	6,453 (45.2%)	-2,140 (-9.4%)
	AN	1,235 (11.7%)	-6,895 (-36.9%)	5,245 (49.8%)	-2,885 (-15.5%)
	BN	-443 (-4.4%)	-1,250 (-11.6%)	-1,141 (-11.5%)	-1,949 (-18.1%)
	D	-1,861 (-17.7%)	62 (0.7%)	-2,658 (-25.2%)	-734 (-8.5%)
	C	-417 (-5.4%)	84 (1.2%)	-477 (-6.1%)	23 (0.3%)
	All	-1,177 (-10.5%)	-4,734 (-32%)	1,966 (17.5%)	-1,591 (-10.8%)
Oct	W	-470 (-4.1%)	353 (3.3%)	-674 (-5.9%)	149 (1.4%)
	AN	-194 (-2.1%)	570 (6.6%)	-919 (-9.8%)	-156 (-1.8%)
	BN	-842 (-8.5%)	157 (1.8%)	-1,002 (-10.2%)	-3 (0%)
	D	136 (1.6%)	302 (3.5%)	268 (3.1%)	434 (5.1%)
	C	-185 (-2.2%)	496 (6.3%)	-987 (-11.6%)	-305 (-3.9%)
	All	-318 (-3.2%)	361 (3.9%)	-605 (-6.1%)	74 (0.8%)
Nov	W	-822 (-5.4%)	-1,692 (-10.5%)	-280 (-1.8%)	-1,150 (-7.1%)
	AN	-1,107 (-9.4%)	-2,492 (-18.9%)	-343 (-2.9%)	-1,728 (-13.1%)
	BN	-1,003 (-10.2%)	-1,826 (-17.1%)	-666 (-6.8%)	-1,489 (-13.9%)
	D	-1,108 (-10.9%)	-976 (-9.7%)	-972 (-9.6%)	-840 (-8.4%)
	C	-452 (-6.2%)	-394 (-5.4%)	-457 (-6.2%)	-399 (-5.5%)
	All	-903 (-7.8%)	-1,485 (-12.2%)	-533 (-4.6%)	-1,114 (-9.2%)
Dec	W	-1,246 (-3.7%)	-629 (-1.9%)	-2,749 (-8.1%)	-2,133 (-6.4%)
	AN	82 (0.5%)	-761 (-4.1%)	45 (0.3%)	-798 (-4.3%)
	BN	-221 (-1.7%)	-379 (-2.9%)	-90 (-0.7%)	-248 (-1.9%)
	D	-92 (-0.7%)	129 (1%)	-387 (-3%)	-166 (-1.3%)
	C	-437 (-4.5%)	609 (7%)	-796 (-8.2%)	250 (2.9%)
	All	-505 (-2.6%)	-258 (-1.3%)	-1,082 (-5.5%)	-835 (-4.3%)

[a] Red boxes indicate that flows under the alternative are more than 5% lower than flows under the baseline; green boxes indicate that flows under the alternative are more than 5% greater than flows under the baseline.

Water Year Type:
AN = above normal year
BN = below normal year
C = critical year
D = dry year
W = wet year

Trinity River below Lewiston

Table F.1-9. Mean Monthly Flows (cfs) for Model Scenarios in the Trinity River Below Lewiston, Year-Round

Alternative 4A_ELT: Upstream—Trinity River below Lewiston					
Month	Water Year Type	EXISTING CONDITIONS	NAA_ELT	A4A_ELT	
				H1_ELT	H2_ELT
Jan	W	1,440	1,570	1,632	1,606
	AN	300	300	381	300
	BN	358	300	454	300
	D	300	300	300	300
	C	300	300	300	300
	All	671	703	761	714
Feb	W	1,056	1,209	1,340	1,288
	AN	689	773	842	855
	BN	517	559	559	559
	D	300	300	300	300
	C	300	300	300	300
	All	634	702	753	739
Mar	W	1,209	1,335	1,468	1,409
	AN	436	475	475	475
	BN	319	302	302	300
	D	300	300	300	300
	C	300	300	300	300
	All	611	654	696	677
Apr	W	721	740	746	738
	AN	469	561	467	467
	BN	507	508	508	508
	D	529	529	529	529
	C	575	580	580	580
	All	584	605	593	590
May	W	4,636	4,620	4,620	4,620
	AN	4,462	4,450	4,450	4,450
	BN	3,774	3,763	3,763	3,763
	D	3,216	3,216	3,216	3,216
	C	2,092	1,973	1,973	1,973
	All	3,779	3,753	3,753	3,753
Jun	W	3,371	3,613	3,613	3,613
	AN	2,488	2,663	2,663	2,663
	BN	1,672	1,767	1,767	1,767
	D	1,251	1,251	1,251	1,251
	C	783	783	783	783
	All	2,108	2,226	2,226	2,226
Jul	W	1,289	1,161	1,161	1,161
	AN	1,048	1,048	1,048	1,048
	BN	869	916	916	916
	D	667	667	667	667
	C	450	450	450	450
	All	923	890	890	890

Alternative 4A_ELT: Upstream—Trinity River below Lewiston					
Month	Water Year Type	EXISTING CONDITIONS	NAA_ELT	A4A_ELT	
				H1_ELT	H2_ELT
Aug	W	450	450	450	450
	AN	450	450	450	450
	BN	450	450	450	450
	D	450	450	450	450
	C	450	413	413	413
	All	450	445	445	445
Sep	W	450	450	450	450
	AN	450	450	450	450
	BN	450	450	450	450
	D	450	450	450	450
	C	450	356	382	375
	All	450	436	440	439
Oct	W	373	373	373	373
	AN	373	337	342	312
	BN	346	346	346	346
	D	373	352	352	352
	C	373	342	342	342
	All	368	354	355	350
Nov	W	489	510	461	461
	AN	300	275	275	275
	BN	300	300	300	300
	D	300	283	283	283
	C	300	263	275	275
	All	360	354	340	340
Dec	W	1,072	1,281	1,384	1,379
	AN	300	300	300	300
	BN	300	300	300	300
	D	300	300	300	300
	C	300	300	300	300
	All	545	611	644	642

cfs = cubic feet per second
Water Year Type:
AN = above normal year
BN = below normal year
C = critical year
D = dry year
W = wet year

Table F.1-10. Differences[a] (Percent Differences) between Pairs of Model Scenarios in the Trinity River Below Lewiston, Year-Round

Month	Water Year Type	EXISTING CONDITIONS vs. H1_ELT	NAA_ELT vs. H1_ELT	EXISTING CONDITIONS vs. H2_ELT	NAA_ELT vs. H2_ELT
Jan	W	193 (13.4%)	63 (4%)	167 (11.6%)	37 (2.3%)
	AN	81 (26.9%)	81 (26.9%)	0 (0%)	0 (0%)
	BN	96 (26.7%)	154 (51.3%)	-58 (-16.3%)	0 (0%)
	D	0 (0%)	0 (0%)	0 (0%)	0 (0%)
	C	0 (0%)	0 (0%)	0 (0%)	0 (0%)
	All	89 (13.3%)	58 (8.3%)	43 (6.4%)	12 (1.7%)
Feb	W	284 (26.9%)	131 (10.9%)	231 (21.9%)	79 (6.5%)
	AN	153 (22.2%)	69 (9%)	166 (24%)	82 (10.6%)
	BN	43 (8.2%)	0 (0%)	43 (8.2%)	0 (0%)
	D	0 (0%)	0 (0%)	0 (0%)	0 (0%)
	C	0 (0%)	0 (0%)	0 (0%)	0 (0%)
	All	120 (18.9%)	52 (7.4%)	105 (16.5%)	37 (5.3%)
Mar	W	259 (21.5%)	133 (10%)	200 (16.5%)	73 (5.5%)
	AN	39 (8.9%)	0 (0%)	39 (8.9%)	0 (0%)
	BN	-16 (-5.1%)	0 (0%)	-19 (-5.8%)	-2 (-0.7%)
	D	0 (0%)	0 (0%)	0 (0%)	0 (0%)
	C	0 (0%)	0 (0%)	0 (0%)	0 (0%)
	All	85 (13.9%)	42 (6.5%)	66 (10.8%)	23 (3.5%)
Apr	W	25 (3.5%)	7 (0.9%)	17 (2.4%)	-2 (-0.2%)
	AN	-3 (-0.6%)	-95 (-16.9%)	-3 (-0.6%)	-95 (-16.9%)
	BN	1 (0.2%)	0 (0%)	1 (0.2%)	0 (0%)
	D	0 (0%)	0 (0%)	0 (0%)	0 (0%)
	C	5 (0.9%)	0 (0%)	5 (0.9%)	0 (0%)
	All	8 (1.5%)	-12 (-1.9%)	6 (1%)	-14 (-2.4%)
May	W	-16 (-0.3%)	0 (0%)	-16 (-0.3%)	0 (0%)
	AN	-12 (-0.3%)	0 (0%)	-12 (-0.3%)	0 (0%)
	BN	-12 (-0.3%)	0 (0%)	-12 (-0.3%)	0 (0%)
	D	0 (0%)	0 (0%)	0 (0%)	0 (0%)
	C	-119 (-5.7%)	0 (0%)	-119 (-5.7%)	0 (0%)
	All	-26 (-0.7%)	0 (0%)	-26 (-0.7%)	0 (0%)
Jun	W	242 (7.2%)	0 (0%)	242 (7.2%)	0 (0%)
	AN	175 (7%)	0 (0%)	175 (7%)	0 (0%)
	BN	96 (5.7%)	0 (0%)	96 (5.7%)	0 (0%)
	D	0 (0%)	0 (0%)	0 (0%)	0 (0%)
	C	0 (0%)	0 (0%)	0 (0%)	0 (0%)
	All	119 (5.6%)	0 (0%)	119 (5.6%)	0 (0%)
Jul	W	-128 (-9.9%)	0 (0%)	-128 (-9.9%)	0 (0%)
	AN	0 (0%)	0 (0%)	0 (0%)	0 (0%)
	BN	47 (5.4%)	0 (0%)	47 (5.4%)	0 (0%)
	D	0 (0%)	0 (0%)	0 (0%)	0 (0%)
	C	0 (0%)	0 (0%)	0 (0%)	0 (0%)
	All	-33 (-3.5%)	0 (0%)	-33 (-3.5%)	0 (0%)

Month	Water Year Type	EXISTING CONDITIONS vs. H1_ELT	NAA_ELT vs. H1_ELT	EXISTING CONDITIONS vs. H2_ELT	NAA_ELT vs. H2_ELT
Aug	W	0 (0%)	0 (0%)	0 (0%)	0 (0%)
	AN	0 (0%)	0 (0%)	0 (0%)	0 (0%)
	BN	0 (0%)	0 (0%)	0 (0%)	0 (0%)
	D	0 (0%)	0 (0%)	0 (0%)	0 (0%)
	C	-38 (-8.3%)	0 (0%)	-38 (-8.3%)	0 (0%)
	All	-5 (-1.2%)	0 (0%)	-5 (-1.2%)	0 (0%)
Sep	W	0 (0%)	0 (0%)	0 (0%)	0 (0%)
	AN	0 (0%)	0 (0%)	0 (0%)	0 (0%)
	BN	0 (0%)	0 (0%)	0 (0%)	0 (0%)
	D	0 (0%)	0 (0%)	0 (0%)	0 (0%)
	C	-68 (-15.2%)	26 (7.3%)	-75 (-16.7%)	19 (5.5%)
	All	-10 (-2.2%)	4 (0.9%)	-11 (-2.4%)	3 (0.7%)
Oct	W	0 (0%)	0 (0%)	0 (0%)	0 (0%)
	AN	-31 (-8.3%)	5 (1.4%)	-61 (-16.4%)	-25 (-7.6%)
	BN	0 (0%)	0 (0%)	0 (0%)	0 (0%)
	D	-21 (-5.6%)	0 (0%)	-21 (-5.6%)	0 (0%)
	C	-31 (-8.3%)	0 (0%)	-31 (-8.3%)	0 (0%)
	All	-14 (-3.7%)	1 (0.2%)	-18 (-4.9%)	-4 (-1.1%)
Nov	W	-27 (-5.5%)	-48 (-9.5%)	-28 (-5.7%)	-49 (-9.7%)
	AN	-25 (-8.3%)	0 (0%)	-25 (-8.3%)	0 (0%)
	BN	0 (0%)	0 (0%)	0 (0%)	0 (0%)
	D	-17 (-5.6%)	0 (0%)	-17 (-5.6%)	0 (0%)
	C	-25 (-8.3%)	12 (4.5%)	-25 (-8.3%)	12 (4.5%)
	All	-20 (-5.4%)	-14 (-3.8%)	-20 (-5.5%)	-14 (-3.9%)
Dec	W	312 (29.1%)	103 (8%)	307 (28.7%)	98 (7.6%)
	AN	0 (0%)	0 (0%)	0 (0%)	0 (0%)
	BN	0 (0%)	0 (0%)	0 (0%)	0 (0%)
	D	0 (0%)	0 (0%)	0 (0%)	0 (0%)
	C	0 (0%)	0 (0%)	0 (0%)	0 (0%)
	All	99 (18.2%)	33 (5.3%)	97 (17.9%)	31 (5.1%)

[a] Red boxes indicate that flows under the alternative are more than 5% lower than flows under the baseline; green boxes indicate that flows under the alternative are more than 5% greater than flows under the baseline.

Water Year Type:
AN = above normal year
BN = below normal year
C = critical year
D = dry year
W = wet year

Clear Creek below Whiskeytown

Table F.1-11. Mean Monthly Flows (cfs) for Model Scenarios in Clear Creek Below Whiskeytown, Year-Round

Alternative 4A_ELT: Upstream—Clear Creek below Whiskeytown					
Month	Water Year Type	EXISTING CONDITIONS	NAA_ELT	A4A_ELT	
				H1_ELT	H2_ELT
Jan	W	220	309	309	309
	AN	192	192	192	192
	BN	189	189	189	189
	D	184	192	192	192
	C	155	166	171	171
	All	193	225	225	225
Feb	W	220	249	249	249
	AN	197	196	196	196
	BN	189	189	189	189
	D	184	192	192	192
	C	155	166	171	171
	All	194	206	207	207
Mar	W	200	207	207	207
	AN	197	203	196	196
	BN	189	192	189	189
	D	186	192	192	192
	C	155	166	171	171
	All	188	194	194	194
Apr	W	200	200	200	200
	AN	197	196	196	196
	BN	189	192	189	189
	D	189	192	192	192
	C	155	166	171	171
	All	189	191	191	191
May	W	277	277	277	277
	AN	277	277	277	277
	BN	263	269	269	269
	D	264	264	264	264
	C	211	224	224	224
	All	262	265	265	265
Jun	W	200	200	200	200
	AN	200	200	200	200
	BN	181	186	186	186
	D	180	180	180	180
	C	115	120	120	120
	All	180	181	181	181
Jul	W	85	85	85	85
	AN	85	85	85	85
	BN	85	85	85	85
	D	85	85	85	85
	C	85	99	85	85
	All	85	87	85	85

Alternative 4A_ELT: Upstream—Clear Creek below Whiskeytown					
Month	Water Year Type	EXISTING CONDITIONS	NAA_ELT	A4A_ELT	
				H1_ELT	H2_ELT
Aug	W	85	85	85	85
	AN	85	85	85	85
	BN	85	85	85	85
	D	85	85	85	85
	C	94	85	85	94
	All	86	85	85	86
Sep	W	150	150	150	150
	AN	150	150	150	150
	BN	150	150	150	150
	D	144	150	150	150
	C	133	121	121	108
	All	146	146	146	144
Oct	W	198	198	198	198
	AN	183	183	183	183
	BN	189	179	179	179
	D	175	183	175	175
	C	150	165	154	154
	All	182	185	181	181
Nov	W	198	198	198	198
	AN	185	180	180	180
	BN	184	189	189	189
	D	177	184	176	176
	C	155	158	158	158
	All	183	185	183	183
Dec	W	198	198	198	198
	AN	185	192	192	192
	BN	189	189	189	189
	D	177	189	189	189
	C	155	166	171	171
	All	184	189	190	190

cfs = cubic feet per second
Water Year Type:
AN = above normal year
BN = below normal year
C = critical year
D = dry year
W = wet year

Table F.1-12. Differences[a] (Percent Differences) between Pairs of Model Scenarios in Clear Creek Below Whiskeytown, Year-Round

Alternative 4A_ELT: Upstream—Clear Creek below Whiskeytown					
Month	**Water Year Type**	**EXISTING CONDITIONS vs. H1_ELT**	**NAA_ELT vs. H1_ELT**	**EXISTING CONDITIONS vs. H2_ELT**	**NAA_ELT vs. H2_ELT**
Jan	W	88 (40.1%)	0 (0%)	88 (40.1%)	0 (0%)
	AN	0 (0%)	0 (0.1%)	0 (-0.1%)	0 (0%)
	BN	0 (0%)	0 (0%)	0 (0%)	0 (0%)
	D	7 (3.9%)	0 (0%)	7 (3.9%)	0 (0%)
	C	16 (10.2%)	5 (2.9%)	16 (10.2%)	5 (2.9%)
	All	32 (16.5%)	1 (0.3%)	32 (16.5%)	1 (0.3%)
Feb	W	29 (13.3%)	0 (0%)	29 (13.3%)	0 (0%)
	AN	-1 (-0.3%)	0 (0.1%)	-1 (-0.4%)	0 (0%)
	BN	0 (0%)	0 (0%)	0 (0%)	0 (0%)
	D	7 (3.9%)	0 (0%)	7 (3.9%)	0 (0%)
	C	16 (10.2%)	5 (2.9%)	16 (10.2%)	5 (2.9%)
	All	13 (6.7%)	1 (0.4%)	13 (6.7%)	1 (0.3%)
Mar	W	7 (3.3%)	0 (0%)	7 (3.3%)	0 (0%)
	AN	-1 (-0.3%)	-7 (-3.6%)	-1 (-0.4%)	-7 (-3.7%)
	BN	0 (0%)	-3 (-1.4%)	0 (0%)	-3 (-1.4%)
	D	6 (3.2%)	0 (0%)	6 (3.2%)	0 (0%)
	C	16 (10.2%)	5 (2.9%)	16 (10.2%)	5 (2.9%)
	All	6 (3%)	-1 (-0.4%)	6 (3%)	-1 (-0.4%)
Apr	W	0 (0%)	0 (0%)	0 (0%)	0 (0%)
	AN	-1 (-0.3%)	0 (0.1%)	-1 (-0.4%)	0 (0%)
	BN	0 (0%)	-3 (-1.4%)	0 (0%)	-3 (-1.4%)
	D	3 (1.7%)	0 (0%)	3 (1.7%)	0 (0%)
	C	16 (10.2%)	5 (2.9%)	16 (10.2%)	5 (2.9%)
	All	3 (1.6%)	0 (0.1%)	3 (1.5%)	0 (0.1%)
May	W	0 (0.2%)	0 (0%)	0 (0.2%)	0 (0%)
	AN	0 (0.2%)	0 (0%)	0 (0.2%)	0 (0%)
	BN	6 (2.3%)	0 (0%)	6 (2.3%)	0 (0%)
	D	0 (0.1%)	0 (0%)	0 (0.1%)	0 (0%)
	C	13 (6.4%)	0 (0%)	13 (6.4%)	0 (0%)
	All	3 (1.3%)	0 (0%)	3 (1.3%)	0 (0%)
Jun	W	0 (0%)	0 (0%)	0 (0%)	0 (0%)
	AN	0 (0%)	0 (0%)	0 (0%)	0 (0%)
	BN	5 (2.6%)	0 (0%)	5 (2.6%)	0 (0%)
	D	0 (0%)	0 (0%)	0 (0%)	0 (0%)
	C	5 (4.7%)	0 (0%)	5 (4.7%)	0 (0%)
	All	2 (0.9%)	0 (0%)	2 (0.9%)	0 (0%)
Jul	W	0 (0%)	0 (0%)	0 (0%)	0 (0%)
	AN	0 (0%)	0 (0%)	0 (0%)	0 (0%)
	BN	0 (0%)	0 (0%)	0 (0%)	0 (0%)
	D	0 (0%)	0 (0%)	0 (0%)	0 (0%)
	C	0 (0%)	-14 (-13.8%)	0 (0%)	-14 (-13.8%)
	All	0 (0%)	-2 (-2.3%)	0 (0%)	-2 (-2.3%)

Alternative 4A_ELT: Upstream—Clear Creek below Whiskeytown					
Month	**Water Year Type**	**EXISTING CONDITIONS vs. H1_ELT**	**NAA_ELT vs. H1_ELT**	**EXISTING CONDITIONS vs. H2_ELT**	**NAA_ELT vs. H2_ELT**
Aug	W	0 (0%)	0 (0%)	0 (0%)	0 (0%)
	AN	0 (0%)	0 (0%)	0 (0%)	0 (0%)
	BN	0 (0%)	0 (0%)	0 (0%)	0 (0%)
	D	0 (0%)	0 (0%)	0 (0%)	0 (0%)
	C	-9 (-9.9%)	0 (0%)	0 (-0.3%)	9 (10.6%)
	All	-1 (-1.6%)	0 (0%)	0 (-0.1%)	1 (1.6%)
Sep	W	0 (0%)	0 (0%)	0 (0%)	0 (0%)
	AN	0 (0%)	0 (0%)	0 (0%)	0 (0%)
	BN	0 (0%)	0 (0%)	0 (0%)	0 (0%)
	D	6 (3.8%)	0 (0%)	6 (3.8%)	0 (0%)
	C	-12 (-9.4%)	0 (0%)	-25 (-18.7%)	-13 (-10.3%)
	All	-1 (-0.4%)	0 (0%)	-2 (-1.7%)	-2 (-1.3%)
Oct	W	0 (0%)	0 (0%)	0 (0%)	0 (0%)
	AN	0 (0%)	0 (0%)	0 (0%)	0 (0%)
	BN	-11 (-5.7%)	0 (0%)	-11 (-5.7%)	0 (0%)
	D	0 (0%)	-8 (-4.5%)	0 (0%)	-8 (-4.5%)
	C	4 (2.8%)	-11 (-6.5%)	4 (2.8%)	-11 (-6.5%)
	All	-1 (-0.7%)	-3 (-1.8%)	-1 (-0.7%)	-3 (-1.8%)
Nov	W	0 (0%)	0 (0%)	0 (0%)	0 (0%)
	AN	-5 (-2.8%)	0 (0%)	-5 (-2.8%)	0 (0%)
	BN	6 (3.1%)	0 (0%)	6 (3.1%)	0 (0%)
	D	-1 (-0.6%)	-8 (-4.5%)	-1 (-0.6%)	-8 (-4.5%)
	C	3 (2.2%)	0 (0%)	3 (2.2%)	0 (0%)
	All	0 (0.3%)	-2 (-1%)	0 (0.3%)	-2 (-1%)
Dec	W	0 (0%)	0 (-0.1%)	0 (0%)	0 (-0.1%)
	AN	7 (3.6%)	0 (0%)	7 (3.6%)	0 (0%)
	BN	0 (0%)	0 (0%)	0 (0%)	0 (0%)
	D	12 (6.6%)	0 (0%)	12 (6.6%)	0 (0%)
	C	16 (10.2%)	5 (2.9%)	16 (10.2%)	5 (2.9%)
	All	6 (3.2%)	1 (0.4%)	6 (3.2%)	1 (0.4%)

[a] Red boxes indicate that flows under the alternative are more than 5% lower than flows under the baseline; green boxes indicate that flows under the alternative are more than 5% greater than flows under the baseline.

Water Year Type:
AN = above normal year
BN = below normal year
C = critical year
D = dry year
W = wet year

Feather River Low-Flow Channel (Upstream of Thermalito Afterbay)

Table F.1-13. Mean Monthly Flows (cfs) for Model Scenarios in the Feather River Upstream of Thermalito Afterbay (Low-Flow Channel), Year-Round

Alternative 4A_ELT: Upstream—Feather River Low-Flow Channel (Upstream of Thermalito Afterbay)					
Month	Water Year Type	EXISTING CONDITIONS	NAA_ELT	A4A_ELT	
				H1_ELT	H2_ELT
Jan	W	800	800	800	800
	AN	800	800	800	800
	BN	800	800	800	800
	D	800	800	800	800
	C	800	800	800	800
	All	800	800	800	800
Feb	W	800	800	800	800
	AN	800	800	800	800
	BN	800	800	800	800
	D	800	800	800	800
	C	800	800	800	800
	All	800	800	800	800
Mar	W	800	800	800	800
	AN	800	800	800	800
	BN	800	800	800	800
	D	800	800	800	800
	C	800	800	800	800
	All	800	800	800	800
Apr	W	700	700	700	700
	AN	700	700	700	700
	BN	700	700	700	700
	D	700	700	700	700
	C	700	700	700	700
	All	700	700	700	700
May	W	700	700	700	700
	AN	700	700	700	700
	BN	700	700	700	700
	D	700	700	700	700
	C	700	700	700	700
	All	700	700	700	700
Jun	W	700	700	700	700
	AN	700	700	700	700
	BN	700	700	700	700
	D	700	700	700	700
	C	700	700	700	700
	All	700	700	700	700
Jul	W	700	700	700	700
	AN	700	700	700	700
	BN	700	700	700	700
	D	700	700	700	700
	C	700	700	700	700
	All	700	700	700	700

Alternative 4A_ELT: Upstream—Feather River Low-Flow Channel (Upstream of Thermalito Afterbay)					
Month	Water Year Type	EXISTING CONDITIONS	NAA_ELT	A4A_ELT	
				H1_ELT	H2_ELT
Aug	W	700	700	700	700
	AN	700	700	700	700
	BN	700	700	700	700
	D	700	700	700	700
	C	700	700	700	700
	All	700	700	700	700
Sep	W	773	773	773	773
	AN	773	773	773	773
	BN	773	773	773	773
	D	773	773	773	773
	C	773	773	773	773
	All	773	773	773	773
Oct	W	800	800	800	800
	AN	800	800	800	800
	BN	800	800	800	800
	D	800	800	800	800
	C	800	800	800	800
	All	800	800	800	800
Nov	W	800	800	800	800
	AN	800	800	800	800
	BN	800	800	800	800
	D	800	800	800	800
	C	800	800	800	800
	All	800	800	800	800
Dec	W	800	800	800	800
	AN	800	800	800	800
	BN	800	800	800	800
	D	800	800	800	800
	C	800	800	800	800
	All	800	800	800	800

cfs = cubic feet per second
Water Year Type:
AN = above normal year
BN = below normal year
C = critical year
D = dry year
W = wet year

Table F.1-14. Differences (Percent Differences) between Pairs of Model Scenarios in the Feather River Upstream of Thermalito Afterbay (Low-Flow Channel), Year-Round

Alternative 4A_ELT: Upstream—Feather River Low-Flow Channel (Upstream of Thermalito Afterbay)					
Month	**Water Year Type**	**EXISTING CONDITIONS vs. H1_ELT**	**NAA_ELT vs. H1_ELT**	**EXISTING CONDITIONS vs. H2_ELT**	**NAA_ELT vs. H2_ELT**
Jan	W	0 (0%)	0 (0%)	0 (0%)	0 (0%)
	AN	0 (0%)	0 (0%)	0 (0%)	0 (0%)
	BN	0 (0%)	0 (0%)	0 (0%)	0 (0%)
	D	0 (0%)	0 (0%)	0 (0%)	0 (0%)
	C	0 (0%)	0 (0%)	0 (0%)	0 (0%)
	All	0 (0%)	0 (0%)	0 (0%)	0 (0%)
Feb	W	0 (0%)	0 (0%)	0 (0%)	0 (0%)
	AN	0 (0%)	0 (0%)	0 (0%)	0 (0%)
	BN	0 (0%)	0 (0%)	0 (0%)	0 (0%)
	D	0 (0%)	0 (0%)	0 (0%)	0 (0%)
	C	0 (0%)	0 (0%)	0 (0%)	0 (0%)
	All	0 (0%)	0 (0%)	0 (0%)	0 (0%)
Mar	W	0 (0%)	0 (0%)	0 (0%)	0 (0%)
	AN	0 (0%)	0 (0%)	0 (0%)	0 (0%)
	BN	0 (0%)	0 (0%)	0 (0%)	0 (0%)
	D	0 (0%)	0 (0%)	0 (0%)	0 (0%)
	C	0 (0%)	0 (0%)	0 (0%)	0 (0%)
	All	0 (0%)	0 (0%)	0 (0%)	0 (0%)
Apr	W	0 (0%)	0 (0%)	0 (0%)	0 (0%)
	AN	0 (0%)	0 (0%)	0 (0%)	0 (0%)
	BN	0 (0%)	0 (0%)	0 (0%)	0 (0%)
	D	0 (0%)	0 (0%)	0 (0%)	0 (0%)
	C	0 (0%)	0 (0%)	0 (0%)	0 (0%)
	All	0 (0%)	0 (0%)	0 (0%)	0 (0%)
May	W	0 (0%)	0 (0%)	0 (0%)	0 (0%)
	AN	0 (0%)	0 (0%)	0 (0%)	0 (0%)
	BN	0 (0%)	0 (0%)	0 (0%)	0 (0%)
	D	0 (0%)	0 (0%)	0 (0%)	0 (0%)
	C	0 (0%)	0 (0%)	0 (0%)	0 (0%)
	All	0 (0%)	0 (0%)	0 (0%)	0 (0%)
Jun	W	0 (0%)	0 (0%)	0 (0%)	0 (0%)
	AN	0 (0%)	0 (0%)	0 (0%)	0 (0%)
	BN	0 (0%)	0 (0%)	0 (0%)	0 (0%)
	D	0 (0%)	0 (0%)	0 (0%)	0 (0%)
	C	0 (0%)	0 (0%)	0 (0%)	0 (0%)
	All	0 (0%)	0 (0%)	0 (0%)	0 (0%)
Jul	W	0 (0%)	0 (0%)	0 (0%)	0 (0%)
	AN	0 (0%)	0 (0%)	0 (0%)	0 (0%)
	BN	0 (0%)	0 (0%)	0 (0%)	0 (0%)
	D	0 (0%)	0 (0%)	0 (0%)	0 (0%)
	C	0 (0%)	0 (0%)	0 (0%)	0 (0%)
	All	0 (0%)	0 (0%)	0 (0%)	0 (0%)

Alternative 4A_ELT: Upstream—Feather River Low-Flow Channel (Upstream of Thermalito Afterbay)					
Month	**Water Year Type**	**EXISTING CONDITIONS vs. H1_ELT**	**NAA_ELT vs. H1_ELT**	**EXISTING CONDITIONS vs. H2_ELT**	**NAA_ELT vs. H2_ELT**
Aug	W	0 (0%)	0 (0%)	0 (0%)	0 (0%)
	AN	0 (0%)	0 (0%)	0 (0%)	0 (0%)
	BN	0 (0%)	0 (0%)	0 (0%)	0 (0%)
	D	0 (0%)	0 (0%)	0 (0%)	0 (0%)
	C	0 (0%)	0 (0%)	0 (0%)	0 (0%)
	All	0 (0%)	0 (0%)	0 (0%)	0 (0%)
Sep	W	0 (0%)	0 (0%)	0 (0%)	0 (0%)
	AN	0 (0%)	0 (0%)	0 (0%)	0 (0%)
	BN	0 (0%)	0 (0%)	0 (0%)	0 (0%)
	D	0 (0%)	0 (0%)	0 (0%)	0 (0%)
	C	0 (0%)	0 (0%)	0 (0%)	0 (0%)
	All	0 (0%)	0 (0%)	0 (0%)	0 (0%)
Oct	W	0 (0%)	0 (0%)	0 (0%)	0 (0%)
	AN	0 (0%)	0 (0%)	0 (0%)	0 (0%)
	BN	0 (0%)	0 (0%)	0 (0%)	0 (0%)
	D	0 (0%)	0 (0%)	0 (0%)	0 (0%)
	C	0 (0%)	0 (0%)	0 (0%)	0 (0%)
	All	0 (0%)	0 (0%)	0 (0%)	0 (0%)
Nov	W	0 (0%)	0 (0%)	0 (0%)	0 (0%)
	AN	0 (0%)	0 (0%)	0 (0%)	0 (0%)
	BN	0 (0%)	0 (0%)	0 (0%)	0 (0%)
	D	0 (0%)	0 (0%)	0 (0%)	0 (0%)
	C	0 (0%)	0 (0%)	0 (0%)	0 (0%)
	All	0 (0%)	0 (0%)	0 (0%)	0 (0%)
Dec	W	0 (0%)	0 (0%)	0 (0%)	0 (0%)
	AN	0 (0%)	0 (0%)	0 (0%)	0 (0%)
	BN	0 (0%)	0 (0%)	0 (0%)	0 (0%)
	D	0 (0%)	0 (0%)	0 (0%)	0 (0%)
	C	0 (0%)	0 (0%)	0 (0%)	0 (0%)
	All	0 (0%)	0 (0%)	0 (0%)	0 (0%)

[a] Red boxes indicate that flows under the alternative are more than 5% lower than flows under the baseline; green boxes indicate that flows under the alternative are more than 5% greater than flows under the baseline.

Water Year Type:
AN = above normal year
BN = below normal year
C = critical year
D = dry year
W = wet year

Feather River High-Flow Channel (at Thermalito Afterbay)

Table F.1-15. Mean Monthly Flows (cfs) for Model Scenarios in the Feather River at Thermalito Afterbay (High-Flow Channel), Year-Round

Alternative 4A_ELT: Upstream—Feather River High-Flow Channel (at Thermalito Afterbay)					
Month	Water Year Type	EXISTING CONDITIONS	NAA_ELT	A4A_ELT	
				H1_ELT	H2_ELT
Jan	W	11,257	11,528	12,831	11,518
	AN	4,434	3,419	3,700	3,138
	BN	2,640	1,692	1,686	1,411
	D	1,798	1,477	1,634	1,527
	C	1,459	1,378	2,354	1,359
	All	5,277	4,970	5,601	4,886
Feb	W	12,466	13,732	14,118	14,169
	AN	7,411	5,793	8,440	7,546
	BN	3,916	2,280	3,099	2,029
	D	1,817	1,642	1,604	1,608
	C	1,611	1,467	1,490	1,442
	All	6,340	6,166	6,811	6,507
Mar	W	12,895	13,977	14,178	13,839
	AN	7,733	8,568	9,324	8,860
	BN	3,373	2,347	2,503	2,052
	D	2,017	1,521	1,775	1,679
	C	1,697	1,590	1,671	1,755
	All	6,487	6,653	6,922	6,660
Apr	W	6,472	6,652	6,646	6,669
	AN	2,251	2,240	2,233	2,234
	BN	1,205	1,132	1,262	1,131
	D	1,286	1,448	1,596	1,653
	C	1,389	1,384	1,652	1,608
	All	3,073	3,150	3,242	3,233
May	W	7,528	6,380	6,369	6,369
	AN	3,340	3,342	3,826	4,190
	BN	1,205	1,316	1,470	1,479
	D	1,591	1,862	2,066	2,120
	C	1,574	1,877	1,744	1,694
	All	3,661	3,420	3,539	3,599
Jun	W	5,062	3,659	5,456	5,427
	AN	3,301	3,107	5,825	5,824
	BN	2,707	3,153	7,002	6,490
	D	3,134	3,432	4,614	4,378
	C	2,695	2,812	2,693	2,587
	All	3,632	3,318	5,185	5,021
Jul	W	6,490	7,835	7,384	7,444
	AN	8,757	9,434	9,488	9,550
	BN	8,981	8,936	8,227	8,575
	D	8,294	7,980	7,029	6,454
	C	6,703	6,144	3,251	3,221
	All	7,674	8,041	7,153	7,110

Alternative 4A_ELT: Upstream—Feather River High-Flow Channel (at Thermalito Afterbay)					
Month	Water Year Type	EXISTING CONDITIONS	NAA_ELT	A4A_ELT	
				H1_ELT	H2_ELT
Aug	W	3,308	5,462	4,738	4,965
	AN	6,042	6,948	6,730	6,639
	BN	6,295	6,348	6,230	5,848
	D	7,036	5,633	4,304	3,890
	C	2,613	2,236	2,709	2,748
	All	4,935	5,396	4,892	4,800
Sep	W	2,280	8,400	1,331	6,656
	AN	2,253	7,172	2,772	5,742
	BN	2,466	3,161	1,738	1,824
	D	2,366	1,473	1,486	1,194
	C	1,421	1,451	1,581	1,814
	All	2,201	4,788	1,682	3,790
Oct	W	3,456	3,025	3,337	3,243
	AN	2,387	2,577	3,121	2,779
	BN	3,183	2,820	2,817	3,030
	D	2,688	2,786	3,157	3,323
	C	2,472	2,233	2,663	2,311
	All	2,940	2,756	3,078	3,020
Nov	W	3,292	2,812	2,701	2,878
	AN	1,824	1,915	1,825	1,916
	BN	2,101	1,950	1,862	1,930
	D	1,859	1,729	1,750	1,806
	C	1,854	1,803	2,050	1,866
	All	2,349	2,148	2,126	2,192
Dec	W	7,157	5,543	6,879	5,259
	AN	2,951	3,344	3,489	3,484
	BN	2,176	2,096	1,994	2,140
	D	2,364	2,202	2,223	2,366
	C	2,609	1,781	2,304	2,025
	All	3,973	3,349	3,857	3,358

cfs = cubic feet per second
Water Year Type:
AN = above normal year
BN = below normal year
C = critical year
D = dry year
W = wet year

Table F.1-16. Differences[a] (Percent Differences) between Pairs of Model Scenarios in the Feather River at Thermalito Afterbay (High-Flow Channel), Year-Round

Alternative 4A_ELT: Upstream—Feather River High-Flow Channel (at Thermalito Afterbay)					
Month	**Water Year Type**	**EXISTING CONDITIONS vs. H1_ELT**	**NAA_ELT vs. H1_ELT**	**EXISTING CONDITIONS vs. H2_ELT**	**NAA_ELT vs. H2_ELT**
Jan	W	1,574 (14%)	1,304 (11.3%)	261 (2.3%)	-9 (-0.1%)
	AN	-734 (-16.6%)	281 (8.2%)	-1,296 (-29.2%)	-281 (-8.2%)
	BN	-954 (-36.1%)	-6 (-0.4%)	-1,229 (-46.6%)	-282 (-16.6%)
	D	-164 (-9.1%)	158 (10.7%)	-272 (-15.1%)	50 (3.4%)
	C	894 (61.3%)	976 (70.8%)	-100 (-6.9%)	-19 (-1.3%)
	All	324 (6.1%)	631 (12.7%)	-391 (-7.4%)	-84 (-1.7%)
Feb	W	1,652 (13.3%)	386 (2.8%)	1,702 (13.7%)	436 (3.2%)
	AN	1,029 (13.9%)	2,647 (45.7%)	135 (1.8%)	1,753 (30.3%)
	BN	-817 (-20.9%)	819 (35.9%)	-1,887 (-48.2%)	-251 (-11%)
	D	-212 (-11.7%)	-38 (-2.3%)	-209 (-11.5%)	-34 (-2.1%)
	C	-121 (-7.5%)	23 (1.6%)	-169 (-10.5%)	-25 (-1.7%)
	All	471 (7.4%)	645 (10.5%)	167 (2.6%)	341 (5.5%)
Mar	W	1,284 (10%)	201 (1.4%)	944 (7.3%)	-138 (-1%)
	AN	1,591 (20.6%)	756 (8.8%)	1,128 (14.6%)	292 (3.4%)
	BN	-870 (-25.8%)	156 (6.7%)	-1,322 (-39.2%)	-295 (-12.6%)
	D	-242 (-12%)	254 (16.7%)	-338 (-16.8%)	158 (10.4%)
	C	-26 (-1.5%)	81 (5.1%)	58 (3.4%)	166 (10.4%)
	All	434 (6.7%)	269 (4%)	173 (2.7%)	7 (0.1%)
Apr	W	173 (2.7%)	-6 (-0.1%)	196 (3%)	17 (0.3%)
	AN	-18 (-0.8%)	-7 (-0.3%)	-18 (-0.8%)	-7 (-0.3%)
	BN	57 (4.7%)	130 (11.5%)	-74 (-6.1%)	-1 (-0.1%)
	D	310 (24.1%)	148 (10.2%)	367 (28.6%)	205 (14.2%)
	C	262 (18.9%)	268 (19.4%)	219 (15.7%)	224 (16.2%)
	All	169 (5.5%)	91 (2.9%)	160 (5.2%)	82 (2.6%)
May	W	-1,159 (-15.4%)	-10 (-0.2%)	-1,159 (-15.4%)	-11 (-0.2%)
	AN	486 (14.5%)	484 (14.5%)	850 (25.4%)	848 (25.4%)
	BN	265 (22%)	154 (11.7%)	274 (22.7%)	163 (12.4%)
	D	475 (29.9%)	205 (11%)	529 (33.2%)	259 (13.9%)
	C	169 (10.8%)	-133 (-7.1%)	120 (7.6%)	-183 (-9.7%)
	All	-122 (-3.3%)	119 (3.5%)	-63 (-1.7%)	179 (5.2%)
Jun	W	395 (7.8%)	1,797 (49.1%)	365 (7.2%)	1,767 (48.3%)
	AN	2,523 (76.4%)	2,718 (87.5%)	2,523 (76.4%)	2,717 (87.4%)
	BN	4,295 (158.7%)	3,849 (122.1%)	3,783 (139.8%)	3,337 (105.8%)
	D	1,480 (47.2%)	1,182 (34.4%)	1,244 (39.7%)	946 (27.6%)
	C	-2 (-0.1%)	-119 (-4.2%)	-108 (-4%)	-225 (-8%)
	All	1,552 (42.7%)	1,867 (56.3%)	1,388 (38.2%)	1,702 (51.3%)
Jul	W	893 (13.8%)	-451 (-5.8%)	954 (14.7%)	-391 (-5%)
	AN	731 (8.3%)	54 (0.6%)	793 (9.1%)	116 (1.2%)
	BN	-754 (-8.4%)	-709 (-7.9%)	-406 (-4.5%)	-361 (-4%)
	D	-1,265 (-15.2%)	-950 (-11.9%)	-1,840 (-22.2%)	-1,526 (-19.1%)
	C	-3,452 (-51.5%)	-2,893 (-47.1%)	-3,482 (-51.9%)	-2,923 (-47.6%)
	All	-521 (-6.8%)	-888 (-11%)	-564 (-7.4%)	-931 (-11.6%)

Alternative 4A_ELT: Upstream—Feather River High-Flow Channel (at Thermalito Afterbay)					
Month	**Water Year Type**	**EXISTING CONDITIONS vs. H1_ELT**	**NAA_ELT vs. H1_ELT**	**EXISTING CONDITIONS vs. H2_ELT**	**NAA_ELT vs. H2_ELT**
Aug	W	1,430 (43.2%)	-724 (-13.3%)	1,657 (50.1%)	-497 (-9.1%)
	AN	687 (11.4%)	-218 (-3.1%)	596 (9.9%)	-309 (-4.5%)
	BN	-65 (-1%)	-119 (-1.9%)	-447 (-7.1%)	-500 (-7.9%)
	D	-2,732 (-38.8%)	-1,328 (-23.6%)	-3,147 (-44.7%)	-1,743 (-30.9%)
	C	96 (3.7%)	473 (21.2%)	134 (5.1%)	512 (22.9%)
	All	-43 (-0.9%)	-504 (-9.3%)	-135 (-2.7%)	-596 (-11%)
Sep	W	-949 (-41.6%)	-7,069 (-84.2%)	4,376 (191.9%)	-1,744 (-20.8%)
	AN	520 (23.1%)	-4,399 (-61.3%)	3,490 (154.9%)	-1,429 (-19.9%)
	BN	-728 (-29.5%)	-1,423 (-45%)	-642 (-26%)	-1,337 (-42.3%)
	D	-880 (-37.2%)	13 (0.9%)	-1,171 (-49.5%)	-279 (-18.9%)
	C	160 (11.3%)	130 (8.9%)	394 (27.7%)	363 (25%)
	All	-519 (-23.6%)	-3,106 (-64.9%)	1,589 (72.2%)	-998 (-20.8%)
Oct	W	-120 (-3.5%)	311 (10.3%)	-213 (-6.2%)	218 (7.2%)
	AN	735 (30.8%)	544 (21.1%)	393 (16.5%)	202 (7.8%)
	BN	-366 (-11.5%)	-3 (-0.1%)	-153 (-4.8%)	210 (7.5%)
	D	469 (17.5%)	371 (13.3%)	635 (23.6%)	537 (19.3%)
	C	191 (7.7%)	429 (19.2%)	-161 (-6.5%)	77 (3.5%)
	All	138 (4.7%)	322 (11.7%)	80 (2.7%)	264 (9.6%)
Nov	W	-591 (-18%)	-111 (-3.9%)	-415 (-12.6%)	66 (2.3%)
	AN	1 (0.1%)	-90 (-4.7%)	92 (5%)	1 (0%)
	BN	-239 (-11.4%)	-88 (-4.5%)	-171 (-8.1%)	-20 (-1%)
	D	-110 (-5.9%)	20 (1.2%)	-53 (-2.9%)	77 (4.5%)
	C	196 (10.6%)	247 (13.7%)	12 (0.7%)	63 (3.5%)
	All	-224 (-9.5%)	-23 (-1.1%)	-157 (-6.7%)	44 (2%)
Dec	W	-278 (-3.9%)	1,336 (24.1%)	-1,898 (-26.5%)	-284 (-5.1%)
	AN	538 (18.2%)	145 (4.3%)	534 (18.1%)	140 (4.2%)
	BN	-182 (-8.4%)	-103 (-4.9%)	-36 (-1.7%)	43 (2.1%)
	D	-140 (-5.9%)	21 (1%)	2 (0.1%)	164 (7.5%)
	C	-305 (-11.7%)	523 (29.4%)	-584 (-22.4%)	244 (13.7%)
	All	-116 (-2.9%)	508 (15.2%)	-615 (-15.5%)	10 (0.3%)

[a] Red boxes indicate that flows under the alternative are more than 5% lower than flows under the baseline; green boxes indicate that flows under the alternative are more than 5% greater than flows under the baseline.

Water Year Type:
AN = above normal year
BN = below normal year
C = critical year
D = dry year
W = wet year

Feather River at Confluence with Sacramento River

Table F.1-17. Mean Monthly Flows (cfs) for Model Scenarios in the Feather River at the Confluence with the Sacramento River, Year-Round

Alternative 4A_ELT: Upstream—Feather River at Confluence with Sacramento River					
Month	Water Year Type	EXISTING CONDITIONS	NAA_ELT	A4A_ELT	
				H1_ELT	H2_ELT
Jan	W	23,533	24,852	26,147	24,851
	AN	12,430	11,755	12,039	11,475
	BN	6,499	5,658	5,655	5,377
	D	4,621	4,390	4,546	4,437
	C	3,646	3,551	4,535	3,530
	All	11,938	12,049	12,679	11,967
Feb	W	27,039	29,508	29,895	29,950
	AN	14,819	14,119	16,770	15,877
	BN	9,153	8,081	8,905	7,835
	D	4,402	4,365	4,325	4,329
	C	3,237	3,086	3,107	3,063
	All	13,744	14,212	14,857	14,556
Mar	W	24,172	25,585	25,796	25,453
	AN	19,991	21,173	21,925	21,464
	BN	8,136	7,175	7,360	6,893
	D	5,073	4,626	4,928	4,792
	C	2,933	2,695	2,837	2,895
	All	13,521	13,846	14,141	13,864
Apr	W	15,897	16,056	16,057	16,081
	AN	9,832	9,733	9,732	9,733
	BN	5,401	5,232	5,369	5,238
	D	4,152	4,233	4,383	4,441
	C	3,298	3,195	3,470	3,423
	All	8,795	8,805	8,902	8,893
May	W	14,387	12,987	12,986	12,984
	AN	8,068	7,777	8,271	8,633
	BN	4,705	4,534	4,696	4,703
	D	3,652	3,660	3,868	3,920
	C	2,389	2,492	2,359	2,309
	All	7,697	7,198	7,324	7,382
Jun	W	10,222	7,790	9,601	9,571
	AN	6,391	5,485	8,210	8,206
	BN	4,495	4,346	8,202	7,688
	D	3,853	3,776	4,960	4,723
	C	2,782	2,678	2,558	2,449
	All	6,197	5,236	7,109	6,943
Jul	W	8,177	8,536	8,006	8,064
	AN	9,322	9,442	9,467	9,527
	BN	9,380	8,985	8,263	8,613
	D	8,290	7,690	6,738	6,164
	C	6,451	5,831	2,955	2,927
	All	8,322	8,164	7,246	7,203

Alternative 4A_ELT: Upstream—Feather River at Confluence with Sacramento River					
Month	Water Year Type	EXISTING CONDITIONS	NAA_ELT	A4A_ELT	
				H1_ELT	H2_ELT
Aug	W	4,923	6,656	5,676	5,922
	AN	7,080	7,790	7,515	7,425
	BN	7,235	7,098	6,998	6,628
	D	7,711	6,185	4,842	4,425
	C	2,841	2,408	2,879	2,922
	All	5,941	6,172	5,579	5,495
Sep	W	4,351	10,426	3,359	8,688
	AN	4,194	9,070	4,663	7,662
	BN	4,252	4,896	3,481	3,596
	D	4,179	3,281	3,272	2,996
	C	2,054	2,052	2,123	2,349
	All	3,937	6,490	3,371	5,491
Oct	W	4,176	3,741	4,077	3,968
	AN	2,630	2,839	3,403	3,052
	BN	3,754	3,394	3,421	3,619
	D	3,033	3,139	3,523	3,675
	C	2,938	2,701	3,137	2,780
	All	3,446	3,266	3,607	3,536
Nov	W	4,697	4,407	4,277	4,476
	AN	3,065	3,220	3,104	3,209
	BN	2,687	2,589	2,488	2,573
	D	2,342	2,284	2,289	2,362
	C	2,084	2,073	2,290	2,127
	All	3,216	3,115	3,073	3,158
Dec	W	12,409	11,909	13,250	11,629
	AN	5,193	6,005	6,155	6,148
	BN	3,079	3,342	3,244	3,390
	D	2,838	2,787	2,808	2,952
	C	2,975	2,152	2,678	2,399
	All	6,279	6,152	6,664	6,165

cfs = cubic feet per second
Water Year Type:
AN = above normal year
BN = below normal year
C = critical year
D = dry year
W = wet year

Table F.1-18. Differences[a] (Percent Differences) between Pairs of Model Scenarios in the Feather River at the Confluence with the Sacramento River, Year-Round

Alternative 4A_ELT: Upstream—Feather River at Confluence with Sacramento River					
Month	**Water Year Type**	**EXISTING CONDITIONS vs. H1_ELT**	**NAA_ELT vs. H1_ELT**	**EXISTING CONDITIONS vs. H2_ELT**	**NAA_ELT vs. H2_ELT**
Jan	W	2,614 (11.1%)	1,296 (5.2%)	1,318 (5.6%)	-1 (0%)
	AN	-391 (-3.1%)	284 (2.4%)	-955 (-7.7%)	-280 (-2.4%)
	BN	-844 (-13%)	-3 (-0.1%)	-1,122 (-17.3%)	-281 (-5%)
	D	-75 (-1.6%)	156 (3.5%)	-184 (-4%)	47 (1.1%)
	C	888 (24.4%)	983 (27.7%)	-117 (-3.2%)	-22 (-0.6%)
	All	741 (6.2%)	630 (5.2%)	29 (0.2%)	-82 (-0.7%)
Feb	W	2,856 (10.6%)	386 (1.3%)	2,911 (10.8%)	442 (1.5%)
	AN	1,952 (13.2%)	2,651 (18.8%)	1,058 (7.1%)	1,758 (12.4%)
	BN	-248 (-2.7%)	823 (10.2%)	-1,318 (-14.4%)	-246 (-3%)
	D	-77 (-1.7%)	-40 (-0.9%)	-73 (-1.7%)	-36 (-0.8%)
	C	-131 (-4%)	20 (0.7%)	-174 (-5.4%)	-23 (-0.7%)
	All	1,113 (8.1%)	645 (4.5%)	812 (5.9%)	344 (2.4%)
Mar	W	1,624 (6.7%)	211 (0.8%)	1,281 (5.3%)	-132 (-0.5%)
	AN	1,934 (9.7%)	752 (3.6%)	1,474 (7.4%)	291 (1.4%)
	BN	-776 (-9.5%)	185 (2.6%)	-1,243 (-15.3%)	-282 (-3.9%)
	D	-145 (-2.9%)	301 (6.5%)	-281 (-5.5%)	165 (3.6%)
	C	-96 (-3.3%)	142 (5.3%)	-38 (-1.3%)	200 (7.4%)
	All	620 (4.6%)	295 (2.1%)	343 (2.5%)	18 (0.1%)
Apr	W	160 (1%)	1 (0%)	184 (1.2%)	25 (0.2%)
	AN	-100 (-1%)	-1 (0%)	-99 (-1%)	0 (0%)
	BN	-31 (-0.6%)	138 (2.6%)	-162 (-3%)	7 (0.1%)
	D	232 (5.6%)	150 (3.6%)	289 (7%)	208 (4.9%)
	C	171 (5.2%)	275 (8.6%)	125 (3.8%)	228 (7.1%)
	All	107 (1.2%)	97 (1.1%)	98 (1.1%)	88 (1%)
May	W	-1,400 (-9.7%)	-1 (0%)	-1,403 (-9.7%)	-3 (0%)
	AN	203 (2.5%)	494 (6.4%)	565 (7%)	856 (11%)
	BN	-9 (-0.2%)	162 (3.6%)	-1 (0%)	169 (3.7%)
	D	216 (5.9%)	208 (5.7%)	268 (7.3%)	260 (7.1%)
	C	-29 (-1.2%)	-132 (-5.3%)	-80 (-3.3%)	-182 (-7.3%)
	All	-373 (-4.8%)	126 (1.8%)	-315 (-4.1%)	184 (2.6%)
Jun	W	-621 (-6.1%)	1,811 (23.2%)	-651 (-6.4%)	1,781 (22.9%)
	AN	1,819 (28.5%)	2,725 (49.7%)	1,815 (28.4%)	2,721 (49.6%)
	BN	3,707 (82.5%)	3,856 (88.7%)	3,192 (71%)	3,341 (76.9%)
	D	1,107 (28.7%)	1,184 (31.3%)	869 (22.6%)	946 (25.1%)
	C	-224 (-8%)	-120 (-4.5%)	-333 (-12%)	-229 (-8.5%)
	All	913 (14.7%)	1,874 (35.8%)	746 (12%)	1,708 (32.6%)
Jul	W	-172 (-2.1%)	-531 (-6.2%)	-113 (-1.4%)	-473 (-5.5%)
	AN	145 (1.6%)	25 (0.3%)	205 (2.2%)	85 (0.9%)
	BN	-1,117 (-11.9%)	-722 (-8%)	-767 (-8.2%)	-372 (-4.1%)
	D	-1,551 (-18.7%)	-952 (-12.4%)	-2,126 (-25.6%)	-1,527 (-19.9%)
	C	-3,496 (-54.2%)	-2,876 (-49.3%)	-3,524 (-54.6%)	-2,905 (-49.8%)
	All	-1,076 (-12.9%)	-918 (-11.2%)	-1,119 (-13.4%)	-961 (-11.8%)

Alternative 4A_ELT: Upstream—Feather River at Confluence with Sacramento River					
Month	**Water Year Type**	**EXISTING CONDITIONS vs. H1_ELT**	**NAA_ELT vs. H1_ELT**	**EXISTING CONDITIONS vs. H2_ELT**	**NAA_ELT vs. H2_ELT**
Aug	W	753 (15.3%)	-980 (-14.7%)	998 (20.3%)	-735 (-11%)
	AN	435 (6.1%)	-275 (-3.5%)	345 (4.9%)	-365 (-4.7%)
	BN	-237 (-3.3%)	-100 (-1.4%)	-608 (-8.4%)	-470 (-6.6%)
	D	-2,869 (-37.2%)	-1,342 (-21.7%)	-3,286 (-42.6%)	-1,759 (-28.4%)
	C	39 (1.4%)	471 (19.6%)	81 (2.9%)	514 (21.4%)
	All	-362 (-6.1%)	-594 (-9.6%)	-446 (-7.5%)	-678 (-11%)
Sep	W	-992 (-22.8%)	-7,067 (-67.8%)	4,337 (99.7%)	-1,738 (-16.7%)
	AN	469 (11.2%)	-4,407 (-48.6%)	3,468 (82.7%)	-1,408 (-15.5%)
	BN	-771 (-18.1%)	-1,416 (-28.9%)	-656 (-15.4%)	-1,301 (-26.6%)
	D	-907 (-21.7%)	-9 (-0.3%)	-1,183 (-28.3%)	-286 (-8.7%)
	C	69 (3.3%)	70 (3.4%)	295 (14.4%)	297 (14.5%)
	All	-567 (-14.4%)	-3,119 (-48.1%)	1,554 (39.5%)	-998 (-15.4%)
Oct	W	-99 (-2.4%)	336 (9%)	-208 (-5%)	227 (6.1%)
	AN	772 (29.4%)	563 (19.8%)	421 (16%)	212 (7.5%)
	BN	-332 (-8.9%)	27 (0.8%)	-135 (-3.6%)	225 (6.6%)
	D	490 (16.2%)	383 (12.2%)	643 (21.2%)	536 (17.1%)
	C	199 (6.8%)	436 (16.2%)	-158 (-5.4%)	79 (2.9%)
	All	162 (4.7%)	342 (10.5%)	91 (2.6%)	271 (8.3%)
Nov	W	-420 (-8.9%)	-130 (-2.9%)	-221 (-4.7%)	69 (1.6%)
	AN	40 (1.3%)	-116 (-3.6%)	145 (4.7%)	-11 (-0.3%)
	BN	-200 (-7.4%)	-102 (-3.9%)	-115 (-4.3%)	-17 (-0.6%)
	D	-53 (-2.3%)	5 (0.2%)	19 (0.8%)	78 (3.4%)
	C	206 (9.9%)	217 (10.5%)	43 (2%)	54 (2.6%)
	All	-143 (-4.4%)	-43 (-1.4%)	-58 (-1.8%)	42 (1.4%)
Dec	W	841 (6.8%)	1,342 (11.3%)	-780 (-6.3%)	-279 (-2.3%)
	AN	962 (18.5%)	149 (2.5%)	955 (18.4%)	143 (2.4%)
	BN	164 (5.3%)	-98 (-2.9%)	310 (10.1%)	48 (1.4%)
	D	-30 (-1.1%)	20 (0.7%)	114 (4%)	164 (5.9%)
	C	-297 (-10%)	525 (24.4%)	-576 (-19.4%)	246 (11.4%)
	All	385 (6.1%)	512 (8.3%)	-114 (-1.8%)	13 (0.2%)

[a] Red boxes indicate that flows under the alternative are more than 5% lower than flows under the baseline; green boxes indicate that flows under the alternative are more than 5% greater than flows under the baseline.

Water Year Type:
AN = above normal year
BN = below normal year
C = critical year
D = dry year
W = wet year

American River at Nimbus Dam

Table F.1-19. Mean Monthly Flows (cfs) for Model Scenarios in the American River at Nimbus Dam, Year-Round

Alternative 4A_ELT: Upstream—American River at Nimbus Dam					
Month	Water Year Type	EXISTING CONDITIONS	NAA_ELT	A4A_ELT	
				H1_ELT	H2_ELT
Jan	W	8,806	10,113	10,104	10,103
	AN	4,833	4,941	5,032	4,989
	BN	2,392	2,334	2,123	2,085
	D	1,723	1,620	1,532	1,561
	C	1,474	1,241	1,346	1,315
	All	4,502	4,865	4,836	4,825
Feb	W	9,294	10,422	10,485	10,460
	AN	6,469	7,220	7,658	7,484
	BN	4,360	4,706	4,822	4,896
	D	1,852	1,769	1,731	1,709
	C	1,185	1,073	1,139	1,120
	All	5,218	5,710	5,815	5,787
Mar	W	6,089	6,454	6,452	6,454
	AN	5,453	5,762	5,813	5,815
	BN	2,429	2,622	2,662	2,648
	D	2,191	2,184	2,229	2,277
	C	939	888	833	868
	All	3,762	3,947	3,962	3,976
Apr	W	5,300	5,368	5,366	5,368
	AN	3,546	3,356	3,352	3,353
	BN	3,126	3,117	3,092	3,141
	D	1,837	1,761	1,785	1,800
	C	1,156	1,091	1,290	1,244
	All	3,306	3,271	3,300	3,306
May	W	6,157	5,673	5,672	5,672
	AN	3,885	3,148	3,256	3,259
	BN	2,930	2,466	2,662	2,658
	D	1,790	1,629	1,730	1,711
	C	1,182	1,319	1,018	1,332
	All	3,587	3,231	3,258	3,300
Jun	W	6,003	4,521	4,771	4,760
	AN	3,346	2,855	3,414	3,451
	BN	2,864	2,558	3,465	3,089
	D	2,506	2,564	3,109	3,131
	C	1,824	1,297	1,334	1,289
	All	3,699	3,041	3,481	3,417
Jul	W	4,108	3,571	3,956	3,972
	AN	4,638	4,634	4,646	4,644
	BN	4,744	4,544	4,491	4,647
	D	3,577	3,091	3,349	3,142
	C	1,784	1,670	2,027	1,693
	All	3,838	3,509	3,733	3,670

Alternative 4A_ELT: Upstream—American River at Nimbus Dam					
Month	Water Year Type	EXISTING CONDITIONS	NAA_ELT	A4A_ELT	
				H1_ELT	H2_ELT
Aug	W	3,520	2,576	2,411	2,381
	AN	2,542	2,200	2,097	2,086
	BN	2,495	2,313	2,243	2,197
	D	2,613	1,779	1,484	1,412
	C	1,500	1,308	948	1,088
	All	2,707	2,115	1,919	1,905
Sep	W	4,025	3,982	2,623	3,361
	AN	2,764	2,645	1,775	2,187
	BN	2,370	1,915	1,504	1,492
	D	1,856	1,373	1,342	1,360
	C	1,164	761	916	703
	All	2,663	2,389	1,777	2,042
Oct	W	1,723	1,700	1,618	1,594
	AN	1,706	1,609	1,520	1,546
	BN	1,602	1,517	1,792	1,765
	D	1,468	1,479	1,527	1,414
	C	1,461	1,375	1,655	1,679
	All	1,605	1,559	1,619	1,589
Nov	W	3,527	3,436	3,073	2,984
	AN	3,181	3,187	2,780	2,878
	BN	2,067	1,985	1,708	1,696
	D	2,176	1,725	1,707	1,694
	C	1,994	1,707	1,737	1,653
	All	2,706	2,523	2,302	2,271
Dec	W	6,302	6,671	6,901	6,798
	AN	3,137	3,089	3,020	3,030
	BN	2,676	2,857	3,134	3,009
	D	1,741	1,643	1,564	1,606
	C	1,524	1,374	1,468	1,442
	All	3,519	3,617	3,723	3,676

cfs = cubic feet per second
Water Year Type:
AN = above normal year
BN = below normal year
C = critical year
D = dry year
W = wet year

Table F.1-20. Differences[a] (Percent Differences) between Pairs of Model Scenarios in the American River at Nimbus Dam, Year-Round

Alternative 4A_ELT: Upstream—American River at Nimbus Dam					
Month	**Water Year Type**	**EXISTING CONDITIONS vs. H1_ELT**	**NAA_ELT vs. H1_ELT**	**EXISTING CONDITIONS vs. H2_ELT**	**NAA_ELT vs. H2_ELT**
Jan	W	1,297 (14.7%)	-9 (-0.1%)	1,297 (14.7%)	-10 (-0.1%)
	AN	200 (4.1%)	91 (1.9%)	156 (3.2%)	48 (1%)
	BN	-270 (-11.3%)	-211 (-9%)	-307 (-12.8%)	-248 (-10.6%)
	D	-191 (-11.1%)	-88 (-5.4%)	-162 (-9.4%)	-59 (-3.6%)
	C	-129 (-8.7%)	104 (8.4%)	-159 (-10.8%)	74 (6%)
	All	334 (7.4%)	-30 (-0.6%)	323 (7.2%)	-41 (-0.8%)
Feb	W	1,191 (12.8%)	63 (0.6%)	1,167 (12.6%)	38 (0.4%)
	AN	1,189 (18.4%)	438 (6.1%)	1,015 (15.7%)	264 (3.7%)
	BN	462 (10.6%)	116 (2.5%)	536 (12.3%)	190 (4%)
	D	-121 (-6.6%)	-38 (-2.1%)	-143 (-7.7%)	-59 (-3.3%)
	C	-46 (-3.8%)	66 (6.1%)	-65 (-5.5%)	46 (4.3%)
	All	597 (11.4%)	105 (1.8%)	569 (10.9%)	77 (1.3%)
Mar	W	364 (6%)	-1 (0%)	365 (6%)	0 (0%)
	AN	359 (6.6%)	51 (0.9%)	362 (6.6%)	53 (0.9%)
	BN	233 (9.6%)	40 (1.5%)	219 (9%)	26 (1%)
	D	37 (1.7%)	44 (2%)	85 (3.9%)	92 (4.2%)
	C	-106 (-11.3%)	-55 (-6.1%)	-71 (-7.6%)	-20 (-2.3%)
	All	200 (5.3%)	16 (0.4%)	214 (5.7%)	29 (0.7%)
Apr	W	66 (1.2%)	-2 (0%)	68 (1.3%)	0 (0%)
	AN	-193 (-5.5%)	-3 (-0.1%)	-193 (-5.4%)	-3 (-0.1%)
	BN	-34 (-1.1%)	-25 (-0.8%)	15 (0.5%)	24 (0.8%)
	D	-53 (-2.9%)	24 (1.3%)	-38 (-2%)	39 (2.2%)
	C	134 (11.6%)	199 (18.2%)	88 (7.6%)	153 (14%)
	All	-5 (-0.2%)	29 (0.9%)	0 (0%)	35 (1.1%)
May	W	-485 (-7.9%)	-1 (0%)	-485 (-7.9%)	-1 (0%)
	AN	-629 (-16.2%)	108 (3.4%)	-626 (-16.1%)	111 (3.5%)
	BN	-268 (-9.1%)	197 (8%)	-273 (-9.3%)	192 (7.8%)
	D	-60 (-3.4%)	100 (6.2%)	-79 (-4.4%)	82 (5%)
	C	-164 (-13.9%)	-302 (-22.9%)	151 (12.7%)	13 (1%)
	All	-329 (-9.2%)	27 (0.8%)	-287 (-8%)	68 (2.1%)
Jun	W	-1,233 (-20.5%)	250 (5.5%)	-1,244 (-20.7%)	239 (5.3%)
	AN	68 (2%)	559 (19.6%)	105 (3.1%)	596 (20.9%)
	BN	602 (21%)	907 (35.5%)	226 (7.9%)	531 (20.8%)
	D	603 (24.1%)	544 (21.2%)	625 (25%)	566 (22.1%)
	C	-490 (-26.9%)	37 (2.9%)	-535 (-29.3%)	-8 (-0.6%)
	All	-217 (-5.9%)	441 (14.5%)	-281 (-7.6%)	377 (12.4%)
Jul	W	-152 (-3.7%)	386 (10.8%)	-136 (-3.3%)	401 (11.2%)
	AN	8 (0.2%)	11 (0.2%)	6 (0.1%)	9 (0.2%)
	BN	-253 (-5.3%)	-53 (-1.2%)	-97 (-2%)	103 (2.3%)
	D	-228 (-6.4%)	257 (8.3%)	-435 (-12.2%)	51 (1.6%)
	C	242 (13.6%)	356 (21.3%)	-92 (-5.1%)	22 (1.3%)
	All	-105 (-2.7%)	223 (6.4%)	-168 (-4.4%)	160 (4.6%)

Alternative 4A_ELT: Upstream—American River at Nimbus Dam					
Month	**Water Year Type**	**EXISTING CONDITIONS vs. H1_ELT**	**NAA_ELT vs. H1_ELT**	**EXISTING CONDITIONS vs. H2_ELT**	**NAA_ELT vs. H2_ELT**
Aug	W	-1,109 (-31.5%)	-164 (-6.4%)	-1,139 (-32.4%)	-195 (-7.6%)
	AN	-445 (-17.5%)	-103 (-4.7%)	-456 (-17.9%)	-114 (-5.2%)
	BN	-251 (-10.1%)	-69 (-3%)	-298 (-11.9%)	-116 (-5%)
	D	-1,129 (-43.2%)	-295 (-16.6%)	-1,201 (-46%)	-367 (-20.6%)
	C	-553 (-36.8%)	-360 (-27.5%)	-412 (-27.4%)	-219 (-16.8%)
	All	-788 (-29.1%)	-196 (-9.3%)	-803 (-29.6%)	-211 (-10%)
Sep	W	-1,401 (-34.8%)	-1,359 (-34.1%)	-664 (-16.5%)	-621 (-15.6%)
	AN	-989 (-35.8%)	-869 (-32.9%)	-577 (-20.9%)	-457 (-17.3%)
	BN	-866 (-36.6%)	-411 (-21.5%)	-879 (-37.1%)	-423 (-22.1%)
	D	-514 (-27.7%)	-31 (-2.3%)	-496 (-26.7%)	-13 (-1%)
	C	-249 (-21.4%)	155 (20.4%)	-461 (-39.6%)	-58 (-7.6%)
	All	-886 (-33.3%)	-612 (-25.6%)	-621 (-23.3%)	-348 (-14.5%)
Oct	W	-105 (-6.1%)	-81 (-4.8%)	-129 (-7.5%)	-106 (-6.2%)
	AN	-186 (-10.9%)	-89 (-5.5%)	-160 (-9.4%)	-63 (-3.9%)
	BN	190 (11.9%)	275 (18.1%)	163 (10.2%)	248 (16.4%)
	D	59 (4%)	48 (3.2%)	-54 (-3.7%)	-65 (-4.4%)
	C	194 (13.3%)	279 (20.3%)	219 (15%)	304 (22.1%)
	All	13 (0.8%)	60 (3.8%)	-16 (-1%)	30 (1.9%)
Nov	W	-454 (-12.9%)	-363 (-10.6%)	-543 (-15.4%)	-452 (-13.2%)
	AN	-401 (-12.6%)	-407 (-12.8%)	-303 (-9.5%)	-309 (-9.7%)
	BN	-359 (-17.4%)	-278 (-14%)	-371 (-18%)	-289 (-14.6%)
	D	-470 (-21.6%)	-18 (-1%)	-482 (-22.2%)	-30 (-1.8%)
	C	-258 (-12.9%)	30 (1.8%)	-341 (-17.1%)	-54 (-3.1%)
	All	-405 (-15%)	-222 (-8.8%)	-436 (-16.1%)	-252 (-10%)
Dec	W	599 (9.5%)	230 (3.4%)	497 (7.9%)	127 (1.9%)
	AN	-117 (-3.7%)	-69 (-2.2%)	-107 (-3.4%)	-60 (-1.9%)
	BN	458 (17.1%)	277 (9.7%)	333 (12.5%)	152 (5.3%)
	D	-177 (-10.2%)	-80 (-4.8%)	-135 (-7.7%)	-37 (-2.3%)
	C	-56 (-3.7%)	94 (6.8%)	-82 (-5.4%)	68 (4.9%)
	All	204 (5.8%)	106 (2.9%)	157 (4.5%)	59 (1.6%)

[a] Red boxes indicate that flows under the alternative are more than 5% lower than flows under the baseline; green boxes indicate that flows under the alternative are more than 5% greater than flows under the baseline.

Water Year Type:
AN = above normal year
BN = below normal year
C = critical year
D = dry year
W = wet year

American River at Confluence with Sacramento River

Table F.1-21. Mean Monthly Flows (cfs) for Model Scenarios in the American River at the Confluence with the Sacramento River, Year-Round

Alternative 4A_ELT: Upstream—American River at Confluence with Sacramento River					
Month	Water Year Type	EXISTING CONDITIONS	NAA_ELT	A4A_ELT	
				H1_ELT	H2_ELT
Jan	W	8,748	10,031	10,020	10,021
	AN	4,806	4,895	4,987	4,944
	BN	2,326	2,246	2,033	1,997
	D	1,654	1,535	1,449	1,477
	C	1,403	1,152	1,256	1,226
	All	4,443	4,786	4,756	4,745
Feb	W	9,183	10,275	10,338	10,313
	AN	6,423	7,148	7,585	7,412
	BN	4,309	4,631	4,749	4,824
	D	1,781	1,679	1,642	1,621
	C	1,119	985	1,050	1,030
	All	5,142	5,607	5,713	5,685
Mar	W	5,980	6,304	6,302	6,303
	AN	5,365	5,641	5,688	5,692
	BN	2,340	2,503	2,542	2,527
	D	2,121	2,095	2,139	2,187
	C	865	785	738	764
	All	3,673	3,826	3,842	3,855
Apr	W	5,156	5,164	5,162	5,164
	AN	3,383	3,136	3,132	3,132
	BN	2,984	2,927	2,901	2,950
	D	1,672	1,550	1,573	1,588
	C	996	886	1,089	1,040
	All	3,152	3,066	3,095	3,100
May	W	5,959	5,415	5,414	5,414
	AN	3,700	2,911	3,019	3,022
	BN	2,733	2,222	2,419	2,413
	D	1,605	1,399	1,499	1,480
	C	1,014	1,118	819	1,129
	All	3,398	2,993	3,020	3,061
Jun	W	5,743	4,206	4,456	4,445
	AN	3,103	2,562	3,120	3,158
	BN	2,631	2,274	3,180	2,803
	D	2,282	2,289	2,832	2,855
	C	1,621	1,052	1,101	1,044
	All	3,462	2,753	3,195	3,129
Jul	W	3,844	3,264	3,647	3,663
	AN	4,399	4,344	4,351	4,348
	BN	4,509	4,257	4,196	4,356
	D	3,347	2,807	3,059	2,852
	C	1,568	1,421	1,782	1,439
	All	3,597	3,221	3,442	3,378

Alternative 4A_ELT: Upstream—American River at Confluence with Sacramento River					
Month	Water Year Type	EXISTING CONDITIONS	NAA_ELT	A4A_ELT	
				H1_ELT	H2_ELT
Aug	W	3,295	2,304	2,136	2,106
	AN	2,313	1,921	1,819	1,807
	BN	2,265	2,035	1,966	1,918
	D	2,395	1,516	1,219	1,149
	C	1,314	1,097	727	893
	All	2,488	1,852	1,653	1,643
Sep	W	3,846	3,771	2,413	3,151
	AN	2,594	2,437	1,568	1,980
	BN	2,205	1,712	1,302	1,290
	D	1,691	1,177	1,148	1,167
	C	1,011	591	749	535
	All	2,495	2,189	1,579	1,844
Oct	W	1,607	1,561	1,485	1,458
	AN	1,597	1,481	1,397	1,421
	BN	1,472	1,364	1,647	1,617
	D	1,344	1,333	1,385	1,271
	C	1,342	1,232	1,514	1,537
	All	1,486	1,418	1,482	1,451
Nov	W	3,472	3,363	3,001	2,912
	AN	3,100	3,089	2,682	2,780
	BN	1,990	1,889	1,609	1,598
	D	2,094	1,624	1,606	1,594
	C	1,897	1,590	1,617	1,534
	All	2,632	2,430	2,208	2,177
Dec	W	6,255	6,607	6,841	6,739
	AN	3,072	3,007	2,941	2,950
	BN	2,609	2,774	3,053	2,928
	D	1,675	1,564	1,485	1,527
	C	1,443	1,278	1,371	1,346
	All	3,457	3,539	3,647	3,600

cfs = cubic feet per second
Water Year Type:
AN = above normal year
BN = below normal year
C = critical year
D = dry year
W = wet year

Table F.1-22. Differences[a] (Percent Differences) between Pairs of Model Scenarios in the American River at the Confluence with the Sacramento River, Year-Round

Alternative 4A_ELT: Upstream—American River at Confluence with Sacramento River					
Month	**Water Year Type**	**EXISTING CONDITIONS vs. H1_ELT**	**NAA_ELT vs. H1_ELT**	**EXISTING CONDITIONS vs. H2_ELT**	**NAA_ELT vs. H2_ELT**
Jan	W	1,273 (14.5%)	-11 (-0.1%)	1,274 (14.6%)	-10 (-0.1%)
	AN	181 (3.8%)	92 (1.9%)	138 (2.9%)	49 (1%)
	BN	-293 (-12.6%)	-213 (-9.5%)	-330 (-14.2%)	-249 (-11.1%)
	D	-206 (-12.4%)	-86 (-5.6%)	-178 (-10.7%)	-58 (-3.8%)
	C	-148 (-10.5%)	103 (9%)	-177 (-12.6%)	73 (6.4%)
	All	313 (7.1%)	-30 (-0.6%)	303 (6.8%)	-41 (-0.9%)
Feb	W	1,155 (12.6%)	63 (0.6%)	1,131 (12.3%)	38 (0.4%)
	AN	1,162 (18.1%)	437 (6.1%)	989 (15.4%)	264 (3.7%)
	BN	440 (10.2%)	118 (2.5%)	515 (11.9%)	193 (4.2%)
	D	-138 (-7.8%)	-37 (-2.2%)	-160 (-9%)	-59 (-3.5%)
	C	-69 (-6.2%)	65 (6.6%)	-88 (-7.9%)	45 (4.6%)
	All	571 (11.1%)	106 (1.9%)	543 (10.6%)	77 (1.4%)
Mar	W	322 (5.4%)	-2 (0%)	324 (5.4%)	-1 (0%)
	AN	323 (6%)	47 (0.8%)	327 (6.1%)	51 (0.9%)
	BN	202 (8.6%)	39 (1.6%)	187 (8%)	25 (1%)
	D	18 (0.9%)	45 (2.1%)	66 (3.1%)	93 (4.4%)
	C	-126 (-14.6%)	-47 (-6%)	-100 (-11.6%)	-21 (-2.6%)
	All	170 (4.6%)	16 (0.4%)	182 (5%)	29 (0.8%)
Apr	W	6 (0.1%)	-2 (0%)	8 (0.2%)	0 (0%)
	AN	-250 (-7.4%)	-4 (-0.1%)	-250 (-7.4%)	-4 (-0.1%)
	BN	-82 (-2.8%)	-25 (-0.9%)	-33 (-1.1%)	24 (0.8%)
	D	-99 (-5.9%)	23 (1.5%)	-84 (-5.1%)	38 (2.4%)
	C	94 (9.4%)	203 (22.9%)	45 (4.5%)	154 (17.3%)
	All	-57 (-1.8%)	29 (1%)	-52 (-1.6%)	34 (1.1%)
May	W	-545 (-9.1%)	-1 (0%)	-545 (-9.1%)	-1 (0%)
	AN	-680 (-18.4%)	108 (3.7%)	-677 (-18.3%)	111 (3.8%)
	BN	-315 (-11.5%)	197 (8.9%)	-320 (-11.7%)	191 (8.6%)
	D	-106 (-6.6%)	100 (7.2%)	-125 (-7.8%)	82 (5.8%)
	C	-195 (-19.2%)	-299 (-26.7%)	116 (11.4%)	11 (1%)
	All	-378 (-11.1%)	27 (0.9%)	-337 (-9.9%)	68 (2.3%)
Jun	W	-1,287 (-22.4%)	250 (5.9%)	-1,298 (-22.6%)	239 (5.7%)
	AN	17 (0.5%)	558 (21.8%)	54 (1.7%)	595 (23.2%)
	BN	549 (20.9%)	906 (39.8%)	172 (6.5%)	529 (23.3%)
	D	551 (24.1%)	543 (23.7%)	573 (25.1%)	566 (24.7%)
	C	-520 (-32.1%)	49 (4.7%)	-578 (-35.6%)	-8 (-0.8%)
	All	-267 (-7.7%)	442 (16.1%)	-333 (-9.6%)	376 (13.7%)
Jul	W	-197 (-5.1%)	383 (11.7%)	-182 (-4.7%)	399 (12.2%)
	AN	-48 (-1.1%)	7 (0.2%)	-50 (-1.1%)	4 (0.1%)
	BN	-313 (-7%)	-61 (-1.4%)	-154 (-3.4%)	98 (2.3%)
	D	-288 (-8.6%)	253 (9%)	-495 (-14.8%)	46 (1.6%)
	C	214 (13.6%)	361 (25.4%)	-129 (-8.2%)	19 (1.3%)
	All	-155 (-4.3%)	220 (6.8%)	-219 (-6.1%)	157 (4.9%)

Alternative 4A_ELT: Upstream—American River at Confluence with Sacramento River					
Month	**Water Year Type**	**EXISTING CONDITIONS vs. H1_ELT**	**NAA_ELT vs. H1_ELT**	**EXISTING CONDITIONS vs. H2_ELT**	**NAA_ELT vs. H2_ELT**
Aug	W	-1,158 (-35.2%)	-168 (-7.3%)	-1,189 (-36.1%)	-198 (-8.6%)
	AN	-495 (-21.4%)	-103 (-5.3%)	-506 (-21.9%)	-114 (-5.9%)
	BN	-299 (-13.2%)	-69 (-3.4%)	-347 (-15.3%)	-117 (-5.7%)
	D	-1,176 (-49.1%)	-297 (-19.6%)	-1,246 (-52%)	-367 (-24.2%)
	C	-587 (-44.7%)	-370 (-33.7%)	-421 (-32%)	-204 (-18.6%)
	All	-835 (-33.5%)	-199 (-10.8%)	-845 (-34%)	-210 (-11.3%)
Sep	W	-1,432 (-37.2%)	-1,358 (-36%)	-694 (-18.1%)	-619 (-16.4%)
	AN	-1,026 (-39.5%)	-868 (-35.6%)	-614 (-23.7%)	-456 (-18.7%)
	BN	-904 (-41%)	-410 (-24%)	-915 (-41.5%)	-422 (-24.6%)
	D	-543 (-32.1%)	-29 (-2.4%)	-524 (-31%)	-10 (-0.8%)
	C	-261 (-25.9%)	159 (26.8%)	-476 (-47.1%)	-56 (-9.4%)
	All	-916 (-36.7%)	-611 (-27.9%)	-651 (-26.1%)	-346 (-15.8%)
Oct	W	-122 (-7.6%)	-76 (-4.9%)	-149 (-9.3%)	-103 (-6.6%)
	AN	-200 (-12.5%)	-84 (-5.7%)	-176 (-11%)	-60 (-4.1%)
	BN	175 (11.9%)	283 (20.7%)	145 (9.9%)	253 (18.6%)
	D	41 (3.1%)	52 (3.9%)	-72 (-5.4%)	-61 (-4.6%)
	C	173 (12.9%)	282 (22.9%)	196 (14.6%)	305 (24.8%)
	All	-4 (-0.2%)	65 (4.6%)	-35 (-2.4%)	33 (2.3%)
Nov	W	-471 (-13.6%)	-362 (-10.8%)	-560 (-16.1%)	-451 (-13.4%)
	AN	-417 (-13.5%)	-406 (-13.2%)	-320 (-10.3%)	-309 (-10%)
	BN	-380 (-19.1%)	-280 (-14.8%)	-392 (-19.7%)	-291 (-15.4%)
	D	-489 (-23.3%)	-18 (-1.1%)	-500 (-23.9%)	-30 (-1.8%)
	C	-280 (-14.7%)	27 (1.7%)	-363 (-19.2%)	-56 (-3.6%)
	All	-424 (-16.1%)	-222 (-9.1%)	-454 (-17.3%)	-253 (-10.4%)
Dec	W	586 (9.4%)	233 (3.5%)	484 (7.7%)	131 (2%)
	AN	-130 (-4.2%)	-66 (-2.2%)	-122 (-4%)	-57 (-1.9%)
	BN	444 (17%)	279 (10.1%)	319 (12.2%)	154 (5.6%)
	D	-190 (-11.3%)	-79 (-5.1%)	-148 (-8.8%)	-37 (-2.4%)
	C	-72 (-5%)	94 (7.3%)	-97 (-6.7%)	68 (5.3%)
	All	190 (5.5%)	108 (3.1%)	143 (4.1%)	61 (1.7%)

[a] Red boxes indicate that flows under the alternative are more than 5% lower than flows under the baseline; green boxes indicate that flows under the alternative are more than 5% greater than flows under the baseline.

Water Year Type:
AN = above normal year
BN = below normal year
C = critical year
D = dry year
W = wet year

Stanislaus River at the Confluence with the San Joaquin River

Table F.1-23. Mean Monthly Flows (cfs) for Model Scenarios in the Stanislaus River at the Confluence with the San Joaquin River, Year-Round

Alternative 4A_ELT: Upstream—Stanislaus River at Confluence with the San Joaquin River					
Month	Water Year Type[a]	EXISTING CONDITIONS	NAA_ELT	A4A_ELT	
				H1_ELT	H2_ELT
Jan	W	956	968	968	968
	AN	843	911	912	912
	BN	416	382	382	382
	D	403	393	393	393
	C	314	278	278	278
	All	635	638	638	638
Feb	W	1,285	1,500	1,500	1,500
	AN	917	985	985	985
	BN	551	522	522	522
	D	562	411	410	410
	C	490	349	349	349
	All	827	847	847	847
Mar	W	2,063	2,259	2,260	2,259
	AN	1,295	1,108	1,108	1,108
	BN	732	642	642	642
	D	559	431	431	431
	C	541	445	445	445
	All	1,167	1,134	1,135	1,134
Apr	W	2,054	2,047	2,047	2,047
	AN	1,719	1,605	1,605	1,605
	BN	1,494	1,344	1,344	1,344
	D	1,438	1,320	1,320	1,320
	C	823	720	721	720
	All	1,562	1,475	1,475	1,475
May	W	1,653	1,688	1,688	1,688
	AN	1,389	1,292	1,294	1,294
	BN	1,238	1,094	1,093	1,093
	D	1,140	1,039	1,040	1,039
	C	715	648	648	648
	All	1,271	1,211	1,211	1,211
Jun	W	1,608	1,786	1,785	1,785
	AN	1,134	1,087	1,084	1,085
	BN	663	609	606	607
	D	447	383	383	385
	C	332	308	309	308
	All	932	952	951	952
Jul	W	1,064	1,070	1,070	1,069
	AN	489	456	456	456
	BN	450	427	427	427
	D	398	355	356	355
	C	337	318	317	318
	All	607	588	588	588

Alternative 4A_ELT: Upstream—Stanislaus River at Confluence with the San Joaquin River					
Month	Water Year Type[a]	EXISTING CONDITIONS	NAA_ELT	A4A_ELT	
				H1_ELT	H2_ELT
Aug	W	930	843	843	843
	AN	476	455	455	455
	BN	423	422	422	422
	D	387	384	384	384
	C	341	341	341	341
	All	560	530	530	530
Sep	W	1,040	965	965	965
	AN	503	477	477	477
	BN	417	413	413	413
	D	395	392	392	392
	C	324	327	327	327
	All	594	567	567	567
Oct	W	897	869	869	869
	AN	873	844	844	844
	BN	903	851	851	851
	D	984	980	980	980
	C	689	670	669	670
	All	867	840	840	840
Nov	W	426	427	427	427
	AN	580	591	591	591
	BN	341	341	341	341
	D	345	337	337	337
	C	325	311	311	311
	All	410	409	409	409
Dec	W	513	526	526	526
	AN	722	767	767	767
	BN	331	331	331	331
	D	317	310	310	310
	C	289	275	275	275
	All	450	459	459	459

[a] Water year type for this location was determined using the San Joaquin River Valley Index.
cfs = cubic feet per second
Water Year Type:
AN = above normal year
BN = below normal year
C = critical year
D = dry year
W = wet year

Table F.1-24. Differences[a] (Percent Differences) between Pairs of Model Scenarios in the Stanislaus River at the Confluence with the San Joaquin River, Year-Round

Alternative 4A_ELT: Upstream—Stanislaus River at Confluence with the San Joaquin River					
Month	**Water Year Type[b]**	**EXISTING CONDITIONS vs. H1_ELT**	**NAA_ELT vs. H1_ELT**	**EXISTING CONDITIONS vs. H2_ELT**	**NAA_ELT vs. H2_ELT**
Jan	W	12 (1.2%)	0 (0%)	12 (1.2%)	0 (0%)
	AN	69 (8.2%)	1 (0.1%)	69 (8.2%)	1 (0.1%)
	BN	-34 (-8.2%)	0 (0%)	-34 (-8.2%)	0 (0%)
	D	-10 (-2.4%)	0 (0%)	-10 (-2.4%)	0 (0%)
	C	-36 (-11.5%)	0 (0%)	-36 (-11.5%)	0 (0%)
	All	3 (0.5%)	0 (0%)	3 (0.5%)	0 (0%)
Feb	W	215 (16.8%)	0 (0%)	215 (16.8%)	0 (0%)
	AN	68 (7.4%)	0 (0%)	68 (7.4%)	0 (0%)
	BN	-30 (-5.4%)	0 (0%)	-30 (-5.4%)	0 (0%)
	D	-151 (-27%)	0 (0%)	-151 (-27%)	0 (0%)
	C	-141 (-28.8%)	0 (0%)	-141 (-28.8%)	0 (0%)
	All	20 (2.4%)	0 (0%)	20 (2.4%)	0 (0%)
Mar	W	197 (9.5%)	1 (0.1%)	196 (9.5%)	0 (0%)
	AN	-187 (-14.4%)	0 (0%)	-187 (-14.4%)	0 (0%)
	BN	-91 (-12.4%)	0 (0%)	-91 (-12.4%)	0 (0%)
	D	-127 (-22.8%)	0 (0%)	-127 (-22.8%)	0 (0%)
	C	-96 (-17.7%)	0 (0%)	-96 (-17.7%)	0 (0%)
	All	-32 (-2.7%)	0 (0%)	-32 (-2.8%)	0 (0%)
Apr	W	-6 (-0.3%)	0 (0%)	-6 (-0.3%)	0 (0%)
	AN	-114 (-6.6%)	0 (0%)	-114 (-6.6%)	0 (0%)
	BN	-150 (-10%)	-1 (0%)	-149 (-10%)	0 (0%)
	D	-119 (-8.2%)	0 (0%)	-118 (-8.2%)	0 (0%)
	C	-102 (-12.4%)	1 (0.1%)	-103 (-12.5%)	0 (0%)
	All	-87 (-5.5%)	0 (0%)	-87 (-5.5%)	0 (0%)
May	W	35 (2.1%)	0 (0%)	35 (2.1%)	0 (0%)
	AN	-95 (-6.8%)	1 (0.1%)	-95 (-6.8%)	2 (0.1%)
	BN	-145 (-11.7%)	-1 (-0.1%)	-145 (-11.7%)	-1 (-0.1%)
	D	-100 (-8.8%)	0 (0%)	-101 (-8.8%)	0 (0%)
	C	-67 (-9.3%)	0 (0.1%)	-67 (-9.4%)	0 (0%)
	All	-60 (-4.7%)	0 (0%)	-60 (-4.7%)	0 (0%)
Jun	W	178 (11.1%)	0 (0%)	178 (11.1%)	0 (0%)
	AN	-49 (-4.3%)	-3 (-0.3%)	-49 (-4.3%)	-2 (-0.2%)
	BN	-57 (-8.6%)	-3 (-0.4%)	-56 (-8.4%)	-2 (-0.3%)
	D	-64 (-14.3%)	0 (0%)	-62 (-13.8%)	2 (0.6%)
	C	-23 (-6.8%)	1 (0.3%)	-23 (-7.1%)	0 (0%)
	All	19 (2%)	-1 (-0.1%)	19 (2.1%)	0 (0%)
Jul	W	6 (0.5%)	0 (0%)	6 (0.5%)	0 (0%)
	AN	-33 (-6.8%)	0 (0%)	-33 (-6.8%)	0 (0%)
	BN	-23 (-5.1%)	0 (0%)	-23 (-5.1%)	0 (0%)
	D	-42 (-10.6%)	1 (0.2%)	-42 (-10.7%)	0 (0.1%)
	C	-20 (-5.9%)	-1 (-0.4%)	-18 (-5.5%)	0 (0%)
	All	-19 (-3.1%)	0 (0%)	-19 (-3.1%)	0 (0%)

Alternative 4A_ELT: Upstream—Stanislaus River at Confluence with the San Joaquin River					
Month	**Water Year Type[b]**	**EXISTING CONDITIONS vs. H1_ELT**	**NAA_ELT vs. H1_ELT**	**EXISTING CONDITIONS vs. H2_ELT**	**NAA_ELT vs. H2_ELT**
Aug	W	-86 (-9.3%)	0 (0%)	-86 (-9.3%)	0 (0%)
	AN	-21 (-4.4%)	0 (0%)	-21 (-4.4%)	0 (0%)
	BN	-1 (-0.2%)	0 (0%)	-1 (-0.2%)	0 (0%)
	D	-3 (-0.7%)	0 (0%)	-3 (-0.7%)	0 (0%)
	C	0 (0.1%)	0 (0%)	0 (0%)	0 (0%)
	All	-30 (-5.3%)	0 (0%)	-30 (-5.3%)	0 (0%)
Sep	W	-75 (-7.2%)	0 (0%)	-75 (-7.3%)	-1 (-0.1%)
	AN	-25 (-5%)	0 (0%)	-25 (-5%)	0 (0%)
	BN	-4 (-0.9%)	0 (0%)	-4 (-0.9%)	0 (0%)
	D	-3 (-0.7%)	0 (0%)	-3 (-0.7%)	0 (0%)
	C	3 (1%)	0 (0%)	3 (1%)	0 (0%)
	All	-27 (-4.6%)	0 (0%)	-27 (-4.6%)	0 (0%)
Oct	W	-28 (-3.2%)	0 (0%)	-28 (-3.2%)	0 (0%)
	AN	-29 (-3.3%)	0 (0%)	-29 (-3.3%)	0 (0%)
	BN	-52 (-5.7%)	0 (0%)	-52 (-5.7%)	0 (0%)
	D	-4 (-0.4%)	0 (0%)	-4 (-0.4%)	0 (0%)
	C	-19 (-2.8%)	0 (0%)	-19 (-2.8%)	0 (0%)
	All	-27 (-3.1%)	0 (0%)	-27 (-3.1%)	0 (0%)
Nov	W	1 (0.2%)	0 (0%)	1 (0.2%)	0 (0%)
	AN	11 (1.9%)	0 (0%)	11 (1.9%)	0 (0%)
	BN	0 (0%)	0 (0%)	0 (0%)	0 (0%)
	D	-8 (-2.2%)	0 (0%)	-8 (-2.2%)	0 (0%)
	C	-14 (-4.2%)	0 (0%)	-14 (-4.2%)	0 (0%)
	All	-1 (-0.3%)	0 (0%)	-1 (-0.3%)	0 (0%)
Dec	W	14 (2.7%)	0 (0%)	14 (2.7%)	0 (0%)
	AN	44 (6.2%)	0 (0%)	44 (6.2%)	0 (0%)
	BN	0 (0%)	0 (0%)	0 (0%)	0 (0%)
	D	-8 (-2.4%)	0 (0%)	-8 (-2.4%)	0 (0%)
	C	-14 (-4.7%)	0 (0%)	-14 (-4.7%)	0 (0%)
	All	9 (2%)	0 (0%)	9 (2%)	0 (0%)

[a] Red boxes indicate that flows under the alternative are more than 5% more negative than flows under the baseline; green boxes indicate that flows under the alternative are more than 5% more positive than flows under the baseline.

[b] Water year type for this location was determined using the San Joaquin River Valley Index.

Water Year Type:

AN = above normal year
BN = below normal year
C = critical year
D = dry year
W = wet year

F.1.1.2 In Delta

OMR Flow (Old and Middle Rivers)

Table F.1-25. Mean Monthly Flows (cfs) for Model Scenarios in the Old and Middle Rivers, Year-Round

Alternative 4A_ELT: In Delta—OMR Flow (Old and Middle Rivers)					
Month	Water Year Type	EXISTING CONDITIONS	NAA_ELT	A4A_ELT	
				H1_ELT	H2_ELT
Jan	W	-1,820	-1,771	2,164	2,042
	AN	-3,553	-3,483	-1,486	-1,407
	BN	-4,240	-4,309	-2,326	-2,401
	D	-4,664	-4,713	-2,775	-2,959
	C	-4,130	-3,634	-2,862	-2,895
	All	-3,449	-3,373	-957	-1,042
Feb	W	-2,365	-2,124	4,173	3,697
	AN	-3,274	-3,017	-52	-22
	BN	-3,437	-3,142	-1,894	-2,006
	D	-3,986	-3,924	-3,175	-3,151
	C	-3,191	-3,372	-3,082	-3,132
	All	-3,158	-3,006	-156	-323
Mar	W	-1,600	-1,691	5,090	4,494
	AN	-4,251	-4,080	607	608
	BN	-4,147	-3,933	-2,030	-2,075
	D	-2,852	-2,826	-2,503	-2,502
	C	-2,010	-1,817	-1,765	-1,866
	All	-2,758	-2,691	548	337
Apr	W	2,431	2,408	2,231	2,241
	AN	1,058	909	-75	-82
	BN	677	497	-442	-442
	D	-268	-617	-1,394	-1,411
	C	-950	-896	-1,276	-1,239
	All	843	715	128	132
May	W	1,651	1,685	2,235	2,246
	AN	509	549	-195	-326
	BN	272	65	-731	-611
	D	-647	-961	-1,368	-1,404
	C	-1,019	-1,043	-1,021	-1,034
	All	353	262	106	101
Jun	W	-4,164	-4,271	-734	-807
	AN	-4,761	-4,624	-2,340	-2,340
	BN	-4,154	-3,577	-3,237	-3,000
	D	-3,301	-3,047	-2,598	-2,556
	C	-2,250	-2,195	-1,729	-1,713
	All	-3,780	-3,632	-1,951	-1,922
Jul	W	-8,959	-9,077	-6,659	-6,949
	AN	-9,919	-9,036	-7,209	-7,337
	BN	-10,853	-10,426	-7,855	-8,553
	D	-10,891	-9,996	-8,177	-7,111
	C	-8,058	-6,389	-3,442	-3,268
	All	-9,715	-9,110	-6,806	-6,777

Alternative 4A_ELT: In Delta—OMR Flow (Old and Middle Rivers)					
Month	Water Year Type	EXISTING CONDITIONS	NAA_ELT	A4A_ELT	
				H1_ELT	H2_ELT
Aug	W	-10,062	-10,552	-5,055	-5,539
	AN	-10,348	-10,838	-7,168	-7,105
	BN	-10,044	-9,442	-6,954	-7,041
	D	-10,122	-8,071	-5,017	-4,764
	C	-4,384	-3,725	-3,599	-3,810
	All	-9,283	-8,861	-5,467	-5,602
Sep	W	-9,317	-8,437	-3,752	719
	AN	-9,163	-8,986	-5,415	-370
	BN	-8,575	-8,539	-4,688	-4,331
	D	-8,081	-6,148	-4,149	-4,049
	C	-4,807	-4,276	-3,854	-3,860
	All	-8,236	-7,423	-4,257	-2,019
Oct	W	-8,347	-5,847	-2,019	-1,508
	AN	-7,643	-4,587	-2,150	-1,708
	BN	-7,804	-5,137	-2,224	-1,612
	D	-6,961	-5,057	-2,118	-1,770
	C	-6,440	-5,025	-2,176	-2,104
	All	-7,568	-5,248	-2,118	-1,700
Nov	W	-8,902	-7,002	-3,750	-1,187
	AN	-7,264	-6,221	-4,211	-2,624
	BN	-7,997	-6,175	-4,586	-2,464
	D	-7,136	-5,277	-4,388	-2,436
	C	-5,293	-4,283	-4,121	-2,919
	All	-7,592	-5,970	-4,155	-2,143
Dec	W	-5,542	-5,428	-2,588	-2,833
	AN	-6,987	-7,362	-5,548	-5,631
	BN	-7,304	-7,231	-6,008	-6,078
	D	-7,214	-7,517	-6,313	-6,149
	C	-6,166	-5,334	-5,725	-5,438
	All	-6,513	-6,464	-4,882	-4,906

cfs = cubic feet per second
Water Year Type:
AN = above normal year
BN = below normal year
C = critical year
D = dry year
W = wet year

Table F.1-26. Differences[a] (Percent Differences) between Pairs of Model Scenarios in the Old and Middle Rivers, Year-Round

Alternative 4A_ELT: In Delta—OMR Flow (Old and Middle Rivers)					
Month	**Water Year Type**	**EXISTING CONDITIONS vs. H1_ELT**	**NAA_ELT vs. H1_ELT**	**EXISTING CONDITIONS vs. H2_ELT**	**NAA_ELT vs. H2_ELT**
Jan	W	3,983 (218.9%)	3,935 (222.2%)	3,862 (212.2%)	3,813 (215.3%)
	AN	2,067 (58.2%)	1,997 (57.3%)	2,145 (60.4%)	2,076 (59.6%)
	BN	1,914 (45.1%)	1,983 (46%)	1,838 (43.4%)	1,907 (44.3%)
	D	1,888 (40.5%)	1,938 (41.1%)	1,705 (36.6%)	1,755 (37.2%)
	C	1,267 (30.7%)	772 (21.2%)	1,235 (29.9%)	739 (20.3%)
	All	2,492 (72.3%)	2,417 (71.6%)	2,407 (69.8%)	2,332 (69.1%)
Feb	W	6,538 (276.4%)	6,297 (296.4%)	6,062 (256.3%)	5,822 (274%)
	AN	3,223 (98.4%)	2,966 (98.3%)	3,252 (99.3%)	2,995 (99.3%)
	BN	1,543 (44.9%)	1,248 (39.7%)	1,431 (41.6%)	1,136 (36.2%)
	D	810 (20.3%)	749 (19.1%)	835 (21%)	773 (19.7%)
	C	109 (3.4%)	290 (8.6%)	59 (1.9%)	240 (7.1%)
	All	3,002 (95.1%)	2,851 (94.8%)	2,834 (89.8%)	2,683 (89.2%)
Mar	W	6,690 (418.1%)	6,781 (401.1%)	6,094 (380.8%)	6,185 (365.8%)
	AN	4,858 (114.3%)	4,687 (114.9%)	4,859 (114.3%)	4,688 (114.9%)
	BN	2,117 (51.1%)	1,903 (48.4%)	2,071 (49.9%)	1,857 (47.2%)
	D	349 (12.2%)	323 (11.4%)	350 (12.3%)	324 (11.5%)
	C	245 (12.2%)	52 (2.8%)	145 (7.2%)	-49 (-2.7%)
	All	3,306 (119.9%)	3,239 (120.4%)	3,095 (112.2%)	3,028 (112.5%)
Apr	W	-200 (-8.2%)	-177 (-7.4%)	-190 (-7.8%)	-167 (-6.9%)
	AN	-1,133 (-107.1%)	-985 (-108.3%)	-1,140 (-107.7%)	-991 (-109%)
	BN	-1,119 (-165.3%)	-939 (-188.9%)	-1,119 (-165.3%)	-939 (-188.9%)
	D	-1,126 (-420.1%)	-776 (-125.7%)	-1,143 (-426.6%)	-794 (-128.6%)
	C	-325 (-34.2%)	-380 (-42.5%)	-289 (-30.4%)	-344 (-38.4%)
	All	-715 (-84.8%)	-587 (-82%)	-711 (-84.3%)	-583 (-81.5%)
May	W	584 (35.4%)	550 (32.6%)	595 (36%)	561 (33.3%)
	AN	-705 (-138.3%)	-744 (-135.6%)	-835 (-164%)	-875 (-159.4%)
	BN	-1,003 (-369%)	-796 (-1,233%)	-883 (-324.9%)	-676 (-1,047.2%)
	D	-721 (-111.4%)	-406 (-42.2%)	-757 (-117%)	-442 (-46%)
	C	-2 (-0.2%)	23 (2.2%)	-14 (-1.4%)	10 (1%)
	All	-248 (-70.1%)	-156 (-59.7%)	-253 (-71.5%)	-161 (-61.6%)
Jun	W	3,430 (82.4%)	3,537 (82.8%)	3,357 (80.6%)	3,464 (81.1%)
	AN	2,421 (50.8%)	2,284 (49.4%)	2,421 (50.8%)	2,284 (49.4%)
	BN	918 (22.1%)	340 (9.5%)	1,154 (27.8%)	577 (16.1%)
	D	703 (21.3%)	449 (14.7%)	744 (22.6%)	491 (16.1%)
	C	521 (23.2%)	466 (21.2%)	537 (23.9%)	482 (22%)
	All	1,829 (48.4%)	1,681 (46.3%)	1,858 (49.1%)	1,709 (47.1%)
Jul	W	2,300 (25.7%)	2,418 (26.6%)	2,009 (22.4%)	2,128 (23.4%)
	AN	2,710 (27.3%)	1,827 (20.2%)	2,582 (26%)	1,699 (18.8%)
	BN	2,997 (27.6%)	2,570 (24.7%)	2,300 (21.2%)	1,873 (18%)
	D	2,714 (24.9%)	1,819 (18.2%)	3,780 (34.7%)	2,885 (28.9%)
	C	4,616 (57.3%)	2,947 (46.1%)	4,789 (59.4%)	3,120 (48.8%)
	All	2,909 (29.9%)	2,303 (25.3%)	2,938 (30.2%)	2,333 (25.6%)

Alternative 4A_ELT: In Delta—OMR Flow (Old and Middle Rivers)					
Month	**Water Year Type**	**EXISTING CONDITIONS vs. H1_ELT**	**NAA_ELT vs. H1_ELT**	**EXISTING CONDITIONS vs. H2_ELT**	**NAA_ELT vs. H2_ELT**
Aug	W	5,008 (49.8%)	5,497 (52.1%)	4,523 (44.9%)	5,012 (47.5%)
	AN	3,181 (30.7%)	3,670 (33.9%)	3,243 (31.3%)	3,733 (34.4%)
	BN	3,091 (30.8%)	2,489 (26.4%)	3,004 (29.9%)	2,402 (25.4%)
	D	5,105 (50.4%)	3,054 (37.8%)	5,358 (52.9%)	3,307 (41%)
	C	786 (17.9%)	126 (3.4%)	575 (13.1%)	-85 (-2.3%)
	All	3,816 (41.1%)	3,394 (38.3%)	3,682 (39.7%)	3,259 (36.8%)
Sep	W	5,565 (59.7%)	4,685 (55.5%)	10,036 (107.7%)	9,157 (108.5%)
	AN	3,748 (40.9%)	3,570 (39.7%)	8,793 (96%)	8,616 (95.9%)
	BN	3,887 (45.3%)	3,851 (45.1%)	4,244 (49.5%)	4,208 (49.3%)
	D	3,933 (48.7%)	1,999 (32.5%)	4,032 (49.9%)	2,098 (34.1%)
	C	952 (19.8%)	421 (9.9%)	947 (19.7%)	416 (9.7%)
	All	3,979 (48.3%)	3,166 (42.7%)	6,217 (75.5%)	5,404 (72.8%)
Oct	W	6,328 (75.8%)	3,828 (65.5%)	6,839 (81.9%)	4,339 (74.2%)
	AN	5,493 (71.9%)	2,438 (53.1%)	5,935 (77.6%)	2,879 (62.8%)
	BN	5,580 (71.5%)	2,913 (56.7%)	6,192 (79.3%)	3,524 (68.6%)
	D	4,842 (69.6%)	2,939 (58.1%)	5,191 (74.6%)	3,287 (65%)
	C	4,264 (66.2%)	2,848 (56.7%)	4,336 (67.3%)	2,920 (58.1%)
	All	5,450 (72%)	3,130 (59.6%)	5,868 (77.5%)	3,548 (67.6%)
Nov	W	5,152 (57.9%)	3,252 (46.4%)	7,715 (86.7%)	5,815 (83.1%)
	AN	3,053 (42%)	2,011 (32.3%)	4,640 (63.9%)	3,597 (57.8%)
	BN	3,411 (42.7%)	1,589 (25.7%)	5,533 (69.2%)	3,711 (60.1%)
	D	2,748 (38.5%)	889 (16.8%)	4,700 (65.9%)	2,840 (53.8%)
	C	1,172 (22.1%)	162 (3.8%)	2,374 (44.9%)	1,364 (31.8%)
	All	3,438 (45.3%)	1,815 (30.4%)	5,449 (71.8%)	3,827 (64.1%)
Dec	W	2,954 (53.3%)	2,840 (52.3%)	2,709 (48.9%)	2,595 (47.8%)
	AN	1,440 (20.6%)	1,814 (24.6%)	1,357 (19.4%)	1,731 (23.5%)
	BN	1,296 (17.7%)	1,223 (16.9%)	1,226 (16.8%)	1,153 (16%)
	D	901 (12.5%)	1,204 (16%)	1,064 (14.8%)	1,368 (18.2%)
	C	441 (7.2%)	-391 (-7.3%)	729 (11.8%)	-104 (-1.9%)
	All	1,631 (25%)	1,582 (24.5%)	1,607 (24.7%)	1,558 (24.1%)

[a] Red boxes indicate that flows under the alternative are more than 5% lower than flows under the baseline; green boxes indicate that flows under the alternative are more than 5% greater than flows under the baseline.

Water Year Type:
AN = above normal year
BN = below normal year
C = critical year
D = dry year
W = wet year

Sacramento River Downstream of North Delta Diversion Facility

Table F.1-27. Mean Monthly Flows (cfs) for Model Scenarios for the Sacramento River Downstream of the North Delta Diversion Facility, Year-Round

Alternative 4A_ELT: In Delta—Sacramento River Downstream of North Delta Diversion Facility					
				A4A_ELT	
Month	Water Year Type	EXISTING CONDITIONS	NAA_ELT	H1_ELT	H2_ELT
Jan	W	50,961	51,963	43,547	43,598
	AN	39,863	38,966	32,796	33,201
	BN	23,781	23,111	18,820	19,457
	D	17,444	17,420	15,321	15,020
	C	14,281	14,516	14,625	13,525
	All	31,971	32,073	27,324	27,281
Feb	W	57,314	58,879	48,720	48,839
	AN	45,676	46,911	40,084	39,735
	BN	31,934	31,705	25,546	25,964
	D	21,202	21,018	17,334	17,362
	C	14,708	14,422	13,077	13,351
	All	37,116	37,671	31,394	31,498
Mar	W	49,416	50,198	39,838	41,317
	AN	44,495	45,105	35,450	36,269
	BN	24,489	23,010	16,892	18,972
	D	20,656	20,284	16,106	16,798
	C	13,245	13,045	11,872	11,867
	All	32,834	32,807	25,976	27,071
Apr	W	37,809	37,883	28,690	32,379
	AN	25,979	25,393	17,943	22,721
	BN	17,752	17,248	14,117	19,504
	D	12,990	12,836	11,302	11,764
	C	10,229	10,033	9,732	9,502
	All	23,169	22,959	18,038	20,894
May	W	31,948	29,061	22,233	26,618
	AN	21,021	19,707	16,014	20,000
	BN	14,227	13,003	11,754	14,428
	D	10,959	10,606	10,187	10,184
	C	7,749	8,136	7,418	7,364
	All	19,175	17,837	14,722	17,143
Jun	W	23,900	19,758	15,357	14,215
	AN	16,309	15,163	13,027	12,255
	BN	13,576	13,131	12,968	11,120
	D	12,222	12,538	12,296	11,441
	C	9,884	9,829	9,236	8,986
	All	16,412	14,916	13,041	12,026
Jul	W	19,876	20,330	16,523	14,402
	AN	21,574	22,186	18,758	17,491
	BN	20,953	20,953	17,452	16,796
	D	19,272	18,670	16,640	14,756
	C	15,397	14,149	10,367	9,730
	All	19,520	19,439	16,134	14,657

Alternative 4A_ELT: In Delta—Sacramento River Downstream of North Delta Diversion Facility					
Month	Water Year Type	EXISTING CONDITIONS	NAA_ELT	A4A_ELT	
				H1_ELT	H2_ELT
Aug	W	15,816	15,882	9,826	9,584
	AN	15,877	16,585	12,729	11,255
	BN	15,643	15,243	12,481	12,282
	D	16,965	14,504	10,298	11,775
	C	10,095	9,298	8,459	8,901
	All	15,210	14,610	10,608	10,670
Sep	W	18,254	26,844	8,478	8,419
	AN	13,198	21,227	9,619	7,739
	BN	12,427	12,783	8,176	7,672
	D	12,155	9,748	7,826	7,704
	C	8,485	7,687	7,467	7,843
	All	13,751	17,065	8,302	7,951
Oct	W	13,505	12,783	9,163	9,145
	AN	11,118	10,426	7,989	8,293
	BN	11,557	10,582	8,356	8,412
	D	10,279	10,230	8,262	8,216
	C	10,073	9,389	8,115	8,501
	All	11,613	11,005	8,502	8,597
Nov	W	19,447	20,479	13,963	14,232
	AN	15,309	16,862	10,921	11,166
	BN	12,574	13,546	8,693	8,597
	D	12,868	12,499	9,172	9,393
	C	9,633	9,449	7,917	7,885
	All	14,788	15,400	10,682	10,830
Dec	W	39,708	39,335	34,129	34,736
	AN	21,663	22,698	20,338	20,048
	BN	16,678	17,171	15,523	15,857
	D	15,442	15,384	14,308	13,789
	C	11,816	10,840	10,976	10,715
	All	23,727	23,689	21,195	21,250

cfs = cubic feet per second
Water Year Type:
AN = above normal year
BN = below normal year
C = critical year
D = dry year
W = wet year

Table F.1-28. Differences[a] (Percent Differences) between Pairs of Model Scenarios for the Sacramento River Downstream of the North Delta Diversion Facility, Year-Round

Alternative 4A_ELT: In Delta—Sacramento River Downstream of North Delta Diversion Facility					
Month	Water Year Type	EXISTING CONDITIONS vs. H1_ELT	NAA_ELT vs. H1_ELT	EXISTING CONDITIONS vs. H2_ELT	NAA_ELT vs. H2_ELT
Jan	W	-7,414 (-14.5%)	-8,416 (-16.2%)	-7,363 (-14.4%)	-8,365 (-16.1%)
	AN	-7,067 (-17.7%)	-6,170 (-15.8%)	-6,662 (-16.7%)	-5,765 (-14.8%)
	BN	-4,961 (-20.9%)	-4,291 (-18.6%)	-4,324 (-18.2%)	-3,654 (-15.8%)
	D	-2,123 (-12.2%)	-2,099 (-12.1%)	-2,423 (-13.9%)	-2,400 (-13.8%)
	C	344 (2.4%)	109 (0.8%)	-756 (-5.3%)	-991 (-6.8%)
	All	-4,647 (-14.5%)	-4,749 (-14.8%)	-4,690 (-14.7%)	-4,792 (-14.9%)
Feb	W	-8,594 (-15%)	-10,159 (-17.3%)	-8,475 (-14.8%)	-10,040 (-17.1%)
	AN	-5,592 (-12.2%)	-6,827 (-14.6%)	-5,941 (-13%)	-7,176 (-15.3%)
	BN	-6,388 (-20%)	-6,159 (-19.4%)	-5,970 (-18.7%)	-5,741 (-18.1%)
	D	-3,868 (-18.2%)	-3,684 (-17.5%)	-3,840 (-18.1%)	-3,656 (-17.4%)
	C	-1,631 (-11.1%)	-1,345 (-9.3%)	-1,357 (-9.2%)	-1,071 (-7.4%)
	All	-5,722 (-15.4%)	-6,277 (-16.7%)	-5,617 (-15.1%)	-6,173 (-16.4%)
Mar	W	-9,578 (-19.4%)	-10,361 (-20.6%)	-8,099 (-16.4%)	-8,882 (-17.7%)
	AN	-9,046 (-20.3%)	-9,655 (-21.4%)	-8,226 (-18.5%)	-8,835 (-19.6%)
	BN	-7,597 (-31%)	-6,118 (-26.6%)	-5,517 (-22.5%)	-4,038 (-17.5%)
	D	-4,551 (-22%)	-4,178 (-20.6%)	-3,859 (-18.7%)	-3,486 (-17.2%)
	C	-1,373 (-10.4%)	-1,173 (-9%)	-1,378 (-10.4%)	-1,178 (-9%)
	All	-6,858 (-20.9%)	-6,831 (-20.8%)	-5,762 (-17.6%)	-5,736 (-17.5%)
Apr	W	-9,118 (-24.1%)	-9,193 (-24.3%)	-5,430 (-14.4%)	-5,505 (-14.5%)
	AN	-8,036 (-30.9%)	-7,450 (-29.3%)	-3,258 (-12.5%)	-2,672 (-10.5%)
	BN	-3,635 (-20.5%)	-3,131 (-18.2%)	1,753 (9.9%)	2,256 (13.1%)
	D	-1,688 (-13%)	-1,534 (-11.9%)	-1,227 (-9.4%)	-1,072 (-8.4%)
	C	-497 (-4.9%)	-301 (-3%)	-727 (-7.1%)	-531 (-5.3%)
	All	-5,131 (-22.1%)	-4,921 (-21.4%)	-2,275 (-9.8%)	-2,064 (-9%)
May	W	-9,715 (-30.4%)	-6,828 (-23.5%)	-5,330 (-16.7%)	-2,443 (-8.4%)
	AN	-5,007 (-23.8%)	-3,692 (-18.7%)	-1,021 (-4.9%)	293 (1.5%)
	BN	-2,473 (-17.4%)	-1,249 (-9.6%)	201 (1.4%)	1,426 (11%)
	D	-772 (-7%)	-419 (-3.9%)	-775 (-7.1%)	-421 (-4%)
	C	-332 (-4.3%)	-719 (-8.8%)	-385 (-5%)	-772 (-9.5%)
	All	-4,453 (-23.2%)	-3,116 (-17.5%)	-2,032 (-10.6%)	-694 (-3.9%)
Jun	W	-8,543 (-35.7%)	-4,400 (-22.3%)	-9,685 (-40.5%)	-5,543 (-28.1%)
	AN	-3,282 (-20.1%)	-2,136 (-14.1%)	-4,054 (-24.9%)	-2,909 (-19.2%)
	BN	-608 (-4.5%)	-163 (-1.2%)	-2,455 (-18.1%)	-2,010 (-15.3%)
	D	74 (0.6%)	-242 (-1.9%)	-782 (-6.4%)	-1,097 (-8.8%)
	C	-648 (-6.6%)	-593 (-6%)	-897 (-9.1%)	-842 (-8.6%)
	All	-3,371 (-20.5%)	-1,876 (-12.6%)	-4,386 (-26.7%)	-2,890 (-19.4%)
Jul	W	-3,353 (-16.9%)	-3,807 (-18.7%)	-5,474 (-27.5%)	-5,928 (-29.2%)
	AN	-2,815 (-13.1%)	-3,427 (-15.4%)	-4,082 (-18.9%)	-4,694 (-21.2%)
	BN	-3,501 (-16.7%)	-3,500 (-16.7%)	-4,157 (-19.8%)	-4,157 (-19.8%)
	D	-2,632 (-13.7%)	-2,029 (-10.9%)	-4,516 (-23.4%)	-3,914 (-21%)
	C	-5,030 (-32.7%)	-3,782 (-26.7%)	-5,667 (-36.8%)	-4,419 (-31.2%)
	All	-3,386 (-17.3%)	-3,305 (-17%)	-4,863 (-24.9%)	-4,782 (-24.6%)

Alternative 4A_ELT: In Delta—Sacramento River Downstream of North Delta Diversion Facility					
Month	**Water Year Type**	**EXISTING CONDITIONS vs. H1_ELT**	**NAA_ELT vs. H1_ELT**	**EXISTING CONDITIONS vs. H2_ELT**	**NAA_ELT vs. H2_ELT**
Aug	W	-5,990 (-37.9%)	-6,056 (-38.1%)	-6,232 (-39.4%)	-6,298 (-39.7%)
	AN	-3,148 (-19.8%)	-3,856 (-23.2%)	-4,622 (-29.1%)	-5,330 (-32.1%)
	BN	-3,162 (-20.2%)	-2,763 (-18.1%)	-3,361 (-21.5%)	-2,962 (-19.4%)
	D	-6,667 (-39.3%)	-4,206 (-29%)	-5,190 (-30.6%)	-2,728 (-18.8%)
	C	-1,636 (-16.2%)	-839 (-9%)	-1,194 (-11.8%)	-397 (-4.3%)
	All	-4,603 (-30.3%)	-4,002 (-27.4%)	-4,540 (-29.8%)	-3,939 (-27%)
Sep	W	-9,776 (-53.6%)	-18,366 (-68.4%)	-9,835 (-53.9%)	-18,425 (-68.6%)
	AN	-3,579 (-27.1%)	-11,608 (-54.7%)	-5,459 (-41.4%)	-13,487 (-63.5%)
	BN	-4,251 (-34.2%)	-4,607 (-36%)	-4,755 (-38.3%)	-5,111 (-40%)
	D	-4,329 (-35.6%)	-1,922 (-19.7%)	-4,452 (-36.6%)	-2,044 (-21%)
	C	-1,018 (-12%)	-220 (-2.9%)	-641 (-7.6%)	156 (2%)
	All	-5,449 (-39.6%)	-8,763 (-51.3%)	-5,800 (-42.2%)	-9,114 (-53.4%)
Oct	W	-4,342 (-32.2%)	-3,620 (-28.3%)	-4,360 (-32.3%)	-3,638 (-28.5%)
	AN	-3,129 (-28.1%)	-2,438 (-23.4%)	-2,825 (-25.4%)	-2,133 (-20.5%)
	BN	-3,201 (-27.7%)	-2,226 (-21%)	-3,146 (-27.2%)	-2,170 (-20.5%)
	D	-2,017 (-19.6%)	-1,967 (-19.2%)	-2,063 (-20.1%)	-2,013 (-19.7%)
	C	-1,958 (-19.4%)	-1,274 (-13.6%)	-1,572 (-15.6%)	-888 (-9.5%)
	All	-3,111 (-26.8%)	-2,503 (-22.7%)	-3,016 (-26%)	-2,408 (-21.9%)
Nov	W	-5,484 (-28.2%)	-6,516 (-31.8%)	-5,215 (-26.8%)	-6,247 (-30.5%)
	AN	-4,387 (-28.7%)	-5,941 (-35.2%)	-4,143 (-27.1%)	-5,696 (-33.8%)
	BN	-3,881 (-30.9%)	-4,853 (-35.8%)	-3,977 (-31.6%)	-4,949 (-36.5%)
	D	-3,696 (-28.7%)	-3,327 (-26.6%)	-3,475 (-27%)	-3,105 (-24.8%)
	C	-1,715 (-17.8%)	-1,532 (-16.2%)	-1,748 (-18.1%)	-1,564 (-16.5%)
	All	-4,106 (-27.8%)	-4,718 (-30.6%)	-3,957 (-26.8%)	-4,570 (-29.7%)
Dec	W	-5,579 (-14%)	-5,206 (-13.2%)	-4,971 (-12.5%)	-4,599 (-11.7%)
	AN	-1,325 (-6.1%)	-2,360 (-10.4%)	-1,615 (-7.5%)	-2,650 (-11.7%)
	BN	-1,155 (-6.9%)	-1,648 (-9.6%)	-821 (-4.9%)	-1,314 (-7.7%)
	D	-1,134 (-7.3%)	-1,076 (-7%)	-1,653 (-10.7%)	-1,595 (-10.4%)
	C	-840 (-7.1%)	136 (1.3%)	-1,102 (-9.3%)	-125 (-1.2%)
	All	-2,532 (-10.7%)	-2,494 (-10.5%)	-2,477 (-10.4%)	-2,439 (-10.3%)

[a] Red boxes indicate that flows under the alternative are more than 5% lower than flows under the baseline; green boxes indicate that flows under the alternative are more than 5% greater than flows under the baseline.

Water Year Type:
AN = above normal year
BN = below normal year
C = critical year
D = dry year
W = wet year

Sacramento River at Rio Vista

Table F.1-29. Mean Monthly Flows (cfs) for Model Scenarios in the Sacramento River at Rio Vista, Year-Round

Alternative 4A_ELT: In Delta—Sacramento River at Rio Vista					
Month	Water Year Type	EXISTING CONDITIONS	NAA_ELT	A4A_ELT	
				H1_ELT	H2_ELT
Jan	W	71,111	75,510	71,191	69,760
	AN	41,963	41,416	38,135	37,307
	BN	20,943	20,388	18,490	18,308
	D	14,895	15,032	13,843	13,636
	C	11,853	12,114	12,647	11,016
	All	37,268	38,556	36,200	35,310
Feb	W	80,958	87,232	80,556	80,514
	AN	52,542	53,615	52,182	50,586
	BN	30,159	30,231	27,287	26,458
	D	19,319	19,318	17,002	17,032
	C	12,247	12,074	11,329	11,488
	All	44,541	46,674	43,227	42,869
Mar	W	63,763	66,275	59,431	59,080
	AN	46,751	47,974	42,387	41,897
	BN	20,980	19,629	15,951	15,589
	D	17,656	17,341	14,787	14,771
	C	10,710	10,603	9,983	10,067
	All	36,084	36,744	32,477	32,241
Apr	W	38,214	38,692	33,029	32,848
	AN	22,726	22,234	17,243	17,186
	BN	14,652	14,295	12,104	11,845
	D	10,331	10,216	9,089	9,081
	C	7,665	7,520	7,369	7,283
	All	21,333	21,306	18,136	18,012
May	W	26,933	24,220	18,395	18,383
	AN	17,008	15,857	12,738	12,926
	BN	10,924	9,862	8,866	8,714
	D	8,135	7,840	7,566	7,525
	C	5,305	5,656	5,134	5,146
	All	15,456	14,232	11,623	11,613
Jun	W	16,557	12,993	8,971	8,934
	AN	9,887	8,634	6,671	6,665
	BN	7,001	6,677	6,623	6,652
	D	6,020	6,250	6,136	6,006
	C	4,333	4,304	3,970	3,939
	All	9,847	8,525	6,879	6,839
Jul	W	11,125	11,207	8,704	8,924
	AN	12,128	12,544	10,098	10,235
	BN	11,686	11,667	9,188	9,779
	D	10,523	10,105	8,978	8,156
	C	7,736	6,866	4,331	4,103
	All	10,740	10,604	8,411	8,388

Alternative 4A_ELT: In Delta—Sacramento River at Rio Vista					
Month	Water Year Type	EXISTING CONDITIONS	NAA_ELT	A4A_ELT	
				H1_ELT	H2_ELT
Aug	W	8,507	8,527	4,232	4,595
	AN	8,538	9,013	6,264	6,205
	BN	8,371	8,062	6,133	6,146
	D	9,264	7,525	4,566	4,374
	C	4,390	3,823	3,465	3,710
	All	8,052	7,610	4,815	4,918
Sep	W	10,767	20,717	3,529	10,406
	AN	6,788	12,961	4,335	6,275
	BN	6,283	6,538	3,348	3,513
	D	6,116	4,432	3,080	3,014
	C	3,588	3,215	3,021	3,020
	All	7,348	11,025	3,443	5,921
Oct	W	8,718	7,867	5,103	4,943
	AN	6,183	5,518	3,652	3,656
	BN	6,258	5,416	3,861	3,918
	D	5,312	5,221	3,789	3,801
	C	5,215	4,684	3,918	3,805
	All	6,667	6,058	4,217	4,162
Nov	W	15,829	17,184	11,391	12,318
	AN	11,333	13,102	7,556	8,954
	BN	8,184	9,448	5,104	5,769
	D	8,733	8,539	5,730	5,930
	C	5,474	5,586	4,361	4,577
	All	10,793	11,671	7,485	8,172
Dec	W	43,367	44,292	43,015	40,630
	AN	19,040	20,375	18,961	18,884
	BN	13,987	15,099	13,798	13,882
	D	11,999	11,868	11,375	11,126
	C	8,131	7,341	7,634	7,372
	All	22,749	23,283	22,384	21,538

cfs = cubic feet per second
Water Year Type:
AN = above normal year
BN = below normal year
C = critical year
D = dry year
W = wet year

Table F.1-30. Differences[a] (Percent Differences) between Pairs of Model Scenarios in the Sacramento River at Rio Vista, Year-Round

Alternative 4A_ELT: In Delta—Sacramento River at Rio Vista					
Month	**Water Year Type**	**EXISTING CONDITIONS vs. H1_ELT**	**NAA_ELT vs. H1_ELT**	**EXISTING CONDITIONS vs. H2_ELT**	**NAA_ELT vs. H2_ELT**
Jan	W	80 (0.1%)	-4,319 (-5.7%)	-1,351 (-1.9%)	-5,751 (-7.6%)
	AN	-3,828 (-9.1%)	-3,281 (-7.9%)	-4,656 (-11.1%)	-4,109 (-9.9%)
	BN	-2,452 (-11.7%)	-1,897 (-9.3%)	-2,635 (-12.6%)	-2,080 (-10.2%)
	D	-1,052 (-7.1%)	-1,189 (-7.9%)	-1,259 (-8.5%)	-1,396 (-9.3%)
	C	794 (6.7%)	533 (4.4%)	-837 (-7.1%)	-1,098 (-9.1%)
	All	-1,068 (-2.9%)	-2,356 (-6.1%)	-1,959 (-5.3%)	-3,247 (-8.4%)
Feb	W	-402 (-0.5%)	-6,676 (-7.7%)	-444 (-0.5%)	-6,718 (-7.7%)
	AN	-360 (-0.7%)	-1,433 (-2.7%)	-1,957 (-3.7%)	-3,029 (-5.6%)
	BN	-2,871 (-9.5%)	-2,944 (-9.7%)	-3,701 (-12.3%)	-3,773 (-12.5%)
	D	-2,317 (-12%)	-2,316 (-12%)	-2,287 (-11.8%)	-2,286 (-11.8%)
	C	-918 (-7.5%)	-745 (-6.2%)	-759 (-6.2%)	-586 (-4.9%)
	All	-1,313 (-2.9%)	-3,447 (-7.4%)	-1,672 (-3.8%)	-3,805 (-8.2%)
Mar	W	-4,332 (-6.8%)	-6,844 (-10.3%)	-4,683 (-7.3%)	-7,195 (-10.9%)
	AN	-4,363 (-9.3%)	-5,586 (-11.6%)	-4,854 (-10.4%)	-6,077 (-12.7%)
	BN	-5,029 (-24%)	-3,678 (-18.7%)	-5,390 (-25.7%)	-4,039 (-20.6%)
	D	-2,869 (-16.3%)	-2,554 (-14.7%)	-2,885 (-16.3%)	-2,570 (-14.8%)
	C	-727 (-6.8%)	-620 (-5.8%)	-644 (-6%)	-536 (-5.1%)
	All	-3,607 (-10%)	-4,267 (-11.6%)	-3,843 (-10.7%)	-4,503 (-12.3%)
Apr	W	-5,184 (-13.6%)	-5,663 (-14.6%)	-5,365 (-14%)	-5,844 (-15.1%)
	AN	-5,484 (-24.1%)	-4,992 (-22.4%)	-5,540 (-24.4%)	-5,048 (-22.7%)
	BN	-2,548 (-17.4%)	-2,191 (-15.3%)	-2,808 (-19.2%)	-2,450 (-17.1%)
	D	-1,242 (-12%)	-1,127 (-11%)	-1,250 (-12.1%)	-1,134 (-11.1%)
	C	-296 (-3.9%)	-151 (-2%)	-382 (-5%)	-237 (-3.2%)
	All	-3,197 (-15%)	-3,170 (-14.9%)	-3,322 (-15.6%)	-3,294 (-15.5%)
May	W	-8,537 (-31.7%)	-5,824 (-24%)	-8,550 (-31.7%)	-5,837 (-24.1%)
	AN	-4,269 (-25.1%)	-3,118 (-19.7%)	-4,082 (-24%)	-2,931 (-18.5%)
	BN	-2,058 (-18.8%)	-995 (-10.1%)	-2,210 (-20.2%)	-1,148 (-11.6%)
	D	-568 (-7%)	-273 (-3.5%)	-609 (-7.5%)	-314 (-4%)
	C	-171 (-3.2%)	-522 (-9.2%)	-159 (-3%)	-510 (-9%)
	All	-3,833 (-24.8%)	-2,609 (-18.3%)	-3,843 (-24.9%)	-2,619 (-18.4%)
Jun	W	-7,586 (-45.8%)	-4,023 (-31%)	-7,622 (-46%)	-4,059 (-31.2%)
	AN	-3,216 (-32.5%)	-1,963 (-22.7%)	-3,222 (-32.6%)	-1,969 (-22.8%)
	BN	-378 (-5.4%)	-55 (-0.8%)	-349 (-5%)	-26 (-0.4%)
	D	116 (1.9%)	-114 (-1.8%)	-14 (-0.2%)	-244 (-3.9%)
	C	-362 (-8.4%)	-334 (-7.8%)	-393 (-9.1%)	-365 (-8.5%)
	All	-2,968 (-30.1%)	-1,646 (-19.3%)	-3,009 (-30.6%)	-1,687 (-19.8%)
Jul	W	-2,421 (-21.8%)	-2,503 (-22.3%)	-2,201 (-19.8%)	-2,283 (-20.4%)
	AN	-2,030 (-16.7%)	-2,446 (-19.5%)	-1,893 (-15.6%)	-2,309 (-18.4%)
	BN	-2,498 (-21.4%)	-2,479 (-21.2%)	-1,907 (-16.3%)	-1,887 (-16.2%)
	D	-1,545 (-14.7%)	-1,127 (-11.2%)	-2,368 (-22.5%)	-1,950 (-19.3%)
	C	-3,405 (-44%)	-2,536 (-36.9%)	-3,633 (-47%)	-2,764 (-40.2%)
	All	-2,329 (-21.7%)	-2,193 (-20.7%)	-2,352 (-21.9%)	-2,216 (-20.9%)

Alternative 4A_ELT: In Delta—Sacramento River at Rio Vista					
Month	**Water Year Type**	**EXISTING CONDITIONS vs. H1_ELT**	**NAA_ELT vs. H1_ELT**	**EXISTING CONDITIONS vs. H2_ELT**	**NAA_ELT vs. H2_ELT**
Aug	W	-4,274 (-50.2%)	-4,295 (-50.4%)	-3,911 (-46%)	-3,932 (-46.1%)
	AN	-2,274 (-26.6%)	-2,749 (-30.5%)	-2,332 (-27.3%)	-2,808 (-31.2%)
	BN	-2,238 (-26.7%)	-1,929 (-23.9%)	-2,225 (-26.6%)	-1,916 (-23.8%)
	D	-4,699 (-50.7%)	-2,959 (-39.3%)	-4,890 (-52.8%)	-3,151 (-41.9%)
	C	-925 (-21.1%)	-358 (-9.4%)	-680 (-15.5%)	-113 (-3%)
	All	-3,237 (-40.2%)	-2,795 (-36.7%)	-3,134 (-38.9%)	-2,693 (-35.4%)
Sep	W	-7,238 (-67.2%)	-17,188 (-83%)	-361 (-3.4%)	-10,311 (-49.8%)
	AN	-2,453 (-36.1%)	-8,626 (-66.6%)	-513 (-7.6%)	-6,686 (-51.6%)
	BN	-2,935 (-46.7%)	-3,189 (-48.8%)	-2,770 (-44.1%)	-3,025 (-46.3%)
	D	-3,036 (-49.6%)	-1,351 (-30.5%)	-3,102 (-50.7%)	-1,417 (-32%)
	C	-567 (-15.8%)	-194 (-6%)	-568 (-15.8%)	-195 (-6.1%)
	All	-3,904 (-53.1%)	-7,582 (-68.8%)	-1,427 (-19.4%)	-5,104 (-46.3%)
Oct	W	-3,615 (-41.5%)	-2,764 (-35.1%)	-3,775 (-43.3%)	-2,923 (-37.2%)
	AN	-2,531 (-40.9%)	-1,866 (-33.8%)	-2,527 (-40.9%)	-1,861 (-33.7%)
	BN	-2,397 (-38.3%)	-1,556 (-28.7%)	-2,340 (-37.4%)	-1,498 (-27.7%)
	D	-1,523 (-28.7%)	-1,432 (-27.4%)	-1,511 (-28.5%)	-1,420 (-27.2%)
	C	-1,297 (-24.9%)	-766 (-16.4%)	-1,410 (-27%)	-880 (-18.8%)
	All	-2,450 (-36.8%)	-1,841 (-30.4%)	-2,504 (-37.6%)	-1,896 (-31.3%)
Nov	W	-4,438 (-28%)	-5,793 (-33.7%)	-3,511 (-22.2%)	-4,866 (-28.3%)
	AN	-3,777 (-33.3%)	-5,547 (-42.3%)	-2,379 (-21%)	-4,148 (-31.7%)
	BN	-3,080 (-37.6%)	-4,344 (-46%)	-2,415 (-29.5%)	-3,679 (-38.9%)
	D	-3,002 (-34.4%)	-2,808 (-32.9%)	-2,803 (-32.1%)	-2,609 (-30.6%)
	C	-1,112 (-20.3%)	-1,225 (-21.9%)	-897 (-16.4%)	-1,010 (-18.1%)
	All	-3,308 (-30.6%)	-4,186 (-35.9%)	-2,620 (-24.3%)	-3,498 (-30%)
Dec	W	-352 (-0.8%)	-1,277 (-2.9%)	-2,736 (-6.3%)	-3,662 (-8.3%)
	AN	-79 (-0.4%)	-1,414 (-6.9%)	-156 (-0.8%)	-1,491 (-7.3%)
	BN	-189 (-1.4%)	-1,301 (-8.6%)	-105 (-0.7%)	-1,217 (-8.1%)
	D	-624 (-5.2%)	-493 (-4.2%)	-873 (-7.3%)	-742 (-6.3%)
	C	-498 (-6.1%)	293 (4%)	-760 (-9.3%)	31 (0.4%)
	All	-365 (-1.6%)	-899 (-3.9%)	-1,211 (-5.3%)	-1,745 (-7.5%)

[a] Red boxes indicate that flows under the alternative are more than 5% lower than flows under the baseline; green boxes indicate that flows under the alternative are more than 5% greater than flows under the baseline.

Water Year Type:
AN = above normal year
BN = below normal year
C = critical year
D = dry year
W = wet year

Delta Outflow

Table F.1-31. Mean Monthly Flows (cfs) for Model Scenarios at the Delta Outflow, Year-Round

Alternative 4A_ELT: In Delta—Delta Outflow					
Month	Water Year Type	EXISTING CONDITIONS	NAA_ELT	A4A_ELT	
				H1_ELT	H2_ELT
Jan	W	85,900	91,158	90,675	90,240
	AN	49,448	48,959	47,539	48,644
	BN	22,968	22,263	22,647	23,112
	D	14,736	14,754	15,961	15,638
	C	11,343	12,173	13,954	13,022
	All	43,289	44,889	45,120	45,016
Feb	W	96,835	104,533	104,037	104,648
	AN	62,322	64,163	66,071	64,981
	BN	36,766	37,266	35,719	36,359
	D	20,916	20,936	19,536	19,709
	C	12,991	12,553	12,458	12,804
	All	52,594	55,330	54,866	55,098
Mar	W	78,956	81,693	81,609	83,598
	AN	54,171	55,754	55,130	56,450
	BN	24,029	22,522	21,049	25,207
	D	19,880	19,388	17,177	18,977
	C	11,911	11,948	11,610	11,880
	All	43,172	43,911	43,007	44,975
Apr	W	54,394	54,860	49,439	54,321
	AN	31,975	31,183	25,453	31,799
	BN	21,928	21,218	18,727	25,786
	D	14,142	13,450	11,977	13,351
	C	9,053	8,881	8,701	8,762
	All	30,099	29,833	26,501	30,493
May	W	41,040	38,276	33,703	38,429
	AN	24,200	23,131	19,940	24,497
	BN	16,299	14,740	13,668	17,064
	D	10,488	9,737	9,496	10,083
	C	6,000	6,341	6,086	6,167
	All	22,517	21,103	18,913	21,799
Jun	W	23,451	18,080	17,883	17,378
	AN	11,801	10,177	10,834	10,931
	BN	8,004	8,067	8,533	8,025
	D	6,636	7,123	7,561	7,336
	C	5,322	5,345	5,342	5,332
	All	12,765	10,945	11,154	10,870
Jul	W	11,441	10,817	9,555	9,164
	AN	9,431	10,657	9,154	8,591
	BN	7,151	7,613	6,813	6,666
	D	5,024	5,548	5,454	5,423
	C	4,238	4,953	4,379	4,260
	All	7,951	8,232	7,370	7,115

Alternative 4A_ELT: In Delta—Delta Outflow					
Month	Water Year Type	EXISTING CONDITIONS	NAA_ELT	A4A_ELT	
				H1_ELT	H2_ELT
Aug	W	5,341	4,412	4,201	4,198
	AN	4,000	4,009	4,015	4,026
	BN	4,000	4,120	4,001	4,035
	D	4,829	4,617	3,697	4,055
	C	4,077	4,141	3,521	3,458
	All	4,618	4,308	3,929	4,005
Sep	W	9,569	18,873	5,118	5,181
	AN	3,672	11,810	3,743	3,102
	BN	3,445	3,795	3,039	3,070
	D	3,350	3,067	3,000	3,014
	C	3,000	3,000	3,000	3,172
	All	5,334	9,473	3,787	3,746
Oct	W	6,487	8,133	8,568	8,460
	AN	4,021	6,500	6,744	6,886
	BN	4,477	6,206	7,156	7,187
	D	4,157	6,017	7,236	7,203
	C	4,158	4,969	6,747	7,082
	All	4,931	6,638	7,501	7,535
Nov	W	14,232	17,346	13,494	13,957
	AN	9,683	12,410	8,078	8,390
	BN	5,865	8,694	5,088	5,282
	D	6,943	8,375	5,633	6,049
	C	5,045	5,988	4,167	4,297
	All	9,193	11,515	8,176	8,512
Dec	W	48,185	49,759	50,875	51,860
	AN	18,014	19,384	19,616	19,466
	BN	11,950	13,284	13,122	13,967
	D	8,884	8,467	9,123	9,247
	C	5,531	5,505	5,319	5,427
	All	22,714	23,546	24,023	24,501

cfs = cubic feet per second
Water Year Type:
AN = above normal year
BN = below normal year
C = critical year
D = dry year
W = wet year

Table F.1-32. Differences[a] (Percent Differences) between Pairs of Model Scenarios at the Delta Outflow, Year-Round

Alternative 4A_ELT: In Delta—Delta Outflow					
Month	**Water Year Type**	**EXISTING CONDITIONS vs. H1_ELT**	**NAA_ELT vs. H1_ELT**	**EXISTING CONDITIONS vs. H2_ELT**	**NAA_ELT vs. H2_ELT**
Jan	W	4,775 (5.6%)	-483 (-0.5%)	4,340 (5.1%)	-918 (-1%)
	AN	-1,909 (-3.9%)	-1,420 (-2.9%)	-803 (-1.6%)	-315 (-0.6%)
	BN	-321 (-1.4%)	384 (1.7%)	144 (0.6%)	849 (3.8%)
	D	1,225 (8.3%)	1,207 (8.2%)	902 (6.1%)	884 (6%)
	C	2,611 (23%)	1,781 (14.6%)	1,679 (14.8%)	849 (7%)
	All	1,831 (4.2%)	230 (0.5%)	1,727 (4%)	126 (0.3%)
Feb	W	7,202 (7.4%)	-496 (-0.5%)	7,813 (8.1%)	115 (0.1%)
	AN	3,750 (6%)	1,908 (3%)	2,659 (4.3%)	818 (1.3%)
	BN	-1,047 (-2.8%)	-1,547 (-4.2%)	-407 (-1.1%)	-907 (-2.4%)
	D	-1,379 (-6.6%)	-1,399 (-6.7%)	-1,207 (-5.8%)	-1,227 (-5.9%)
	C	-532 (-4.1%)	-94 (-0.8%)	-187 (-1.4%)	252 (2%)
	All	2,273 (4.3%)	-463 (-0.8%)	2,505 (4.8%)	-231 (-0.4%)
Mar	W	2,653 (3.4%)	-84 (-0.1%)	4,642 (5.9%)	1,906 (2.3%)
	AN	959 (1.8%)	-625 (-1.1%)	2,279 (4.2%)	696 (1.2%)
	BN	-2,980 (-12.4%)	-1,473 (-6.5%)	1,178 (4.9%)	2,685 (11.9%)
	D	-2,703 (-13.6%)	-2,210 (-11.4%)	-904 (-4.5%)	-411 (-2.1%)
	C	-301 (-2.5%)	-338 (-2.8%)	-32 (-0.3%)	-69 (-0.6%)
	All	-164 (-0.4%)	-904 (-2.1%)	1,804 (4.2%)	1,064 (2.4%)
Apr	W	-4,955 (-9.1%)	-5,421 (-9.9%)	-73 (-0.1%)	-539 (-1%)
	AN	-6,523 (-20.4%)	-5,730 (-18.4%)	-177 (-0.6%)	616 (2%)
	BN	-3,201 (-14.6%)	-2,492 (-11.7%)	3,858 (17.6%)	4,567 (21.5%)
	D	-2,164 (-15.3%)	-1,472 (-10.9%)	-791 (-5.6%)	-99 (-0.7%)
	C	-352 (-3.9%)	-180 (-2%)	-291 (-3.2%)	-119 (-1.3%)
	All	-3,599 (-12%)	-3,332 (-11.2%)	393 (1.3%)	660 (2.2%)
May	W	-7,337 (-17.9%)	-4,573 (-11.9%)	-2,611 (-6.4%)	153 (0.4%)
	AN	-4,260 (-17.6%)	-3,191 (-13.8%)	297 (1.2%)	1,366 (5.9%)
	BN	-2,631 (-16.1%)	-1,072 (-7.3%)	765 (4.7%)	2,323 (15.8%)
	D	-992 (-9.5%)	-241 (-2.5%)	-405 (-3.9%)	346 (3.6%)
	C	86 (1.4%)	-256 (-4%)	167 (2.8%)	-174 (-2.7%)
	All	-3,604 (-16%)	-2,190 (-10.4%)	-718 (-3.2%)	695 (3.3%)
Jun	W	-5,568 (-23.7%)	-197 (-1.1%)	-6,073 (-25.9%)	-702 (-3.9%)
	AN	-967 (-8.2%)	657 (6.5%)	-870 (-7.4%)	755 (7.4%)
	BN	529 (6.6%)	466 (5.8%)	21 (0.3%)	-42 (-0.5%)
	D	925 (13.9%)	438 (6.1%)	700 (10.6%)	213 (3%)
	C	20 (0.4%)	-4 (-0.1%)	10 (0.2%)	-14 (-0.3%)
	All	-1,611 (-12.6%)	209 (1.9%)	-1,894 (-14.8%)	-75 (-0.7%)
Jul	W	-1,886 (-16.5%)	-1,262 (-11.7%)	-2,277 (-19.9%)	-1,653 (-15.3%)
	AN	-277 (-2.9%)	-1,503 (-14.1%)	-839 (-8.9%)	-2,066 (-19.4%)
	BN	-338 (-4.7%)	-800 (-10.5%)	-485 (-6.8%)	-946 (-12.4%)
	D	430 (8.6%)	-94 (-1.7%)	400 (8%)	-124 (-2.2%)
	C	142 (3.3%)	-573 (-11.6%)	22 (0.5%)	-693 (-14%)
	All	-581 (-7.3%)	-861 (-10.5%)	-837 (-10.5%)	-1,117 (-13.6%)

Alternative 4A_ELT: In Delta—Delta Outflow					
Month	**Water Year Type**	**EXISTING CONDITIONS vs. H1_ELT**	**NAA_ELT vs. H1_ELT**	**EXISTING CONDITIONS vs. H2_ELT**	**NAA_ELT vs. H2_ELT**
Aug	W	-1,140 (-21.3%)	-210 (-4.8%)	-1,143 (-21.4%)	-214 (-4.8%)
	AN	15 (0.4%)	5 (0.1%)	26 (0.7%)	17 (0.4%)
	BN	1 (0%)	-119 (-2.9%)	35 (0.9%)	-85 (-2.1%)
	D	-1,132 (-23.4%)	-921 (-19.9%)	-774 (-16%)	-562 (-12.2%)
	C	-556 (-13.6%)	-620 (-15%)	-619 (-15.2%)	-683 (-16.5%)
	All	-689 (-14.9%)	-379 (-8.8%)	-613 (-13.3%)	-303 (-7%)
Sep	W	-4,451 (-46.5%)	-13,755 (-72.9%)	-4,388 (-45.9%)	-13,692 (-72.5%)
	AN	71 (1.9%)	-8,067 (-68.3%)	-570 (-15.5%)	-8,708 (-73.7%)
	BN	-406 (-11.8%)	-756 (-19.9%)	-375 (-10.9%)	-725 (-19.1%)
	D	-350 (-10.5%)	-67 (-2.2%)	-337 (-10.1%)	-54 (-1.8%)
	C	0 (0%)	0 (0%)	172 (5.7%)	172 (5.7%)
	All	-1,547 (-29%)	-5,686 (-60%)	-1,588 (-29.8%)	-5,726 (-60.5%)
Oct	W	2,081 (32.1%)	435 (5.3%)	1,973 (30.4%)	327 (4%)
	AN	2,723 (67.7%)	244 (3.8%)	2,865 (71.3%)	386 (5.9%)
	BN	2,679 (59.8%)	949 (15.3%)	2,710 (60.5%)	980 (15.8%)
	D	3,079 (74.1%)	1,219 (20.3%)	3,046 (73.3%)	1,186 (19.7%)
	C	2,589 (62.3%)	1,778 (35.8%)	2,924 (70.3%)	2,113 (42.5%)
	All	2,570 (52.1%)	863 (13%)	2,604 (52.8%)	897 (13.5%)
Nov	W	-738 (-5.2%)	-3,852 (-22.2%)	-275 (-1.9%)	-3,389 (-19.5%)
	AN	-1,606 (-16.6%)	-4,333 (-34.9%)	-1,293 (-13.4%)	-4,020 (-32.4%)
	BN	-776 (-13.2%)	-3,606 (-41.5%)	-582 (-9.9%)	-3,412 (-39.2%)
	D	-1,310 (-18.9%)	-2,742 (-32.7%)	-894 (-12.9%)	-2,326 (-27.8%)
	C	-878 (-17.4%)	-1,821 (-30.4%)	-748 (-14.8%)	-1,691 (-28.2%)
	All	-1,018 (-11.1%)	-3,339 (-29%)	-681 (-7.4%)	-3,003 (-26.1%)
Dec	W	2,690 (5.6%)	1,116 (2.2%)	3,675 (7.6%)	2,101 (4.2%)
	AN	1,601 (8.9%)	231 (1.2%)	1,452 (8.1%)	82 (0.4%)
	BN	1,172 (9.8%)	-163 (-1.2%)	2,017 (16.9%)	683 (5.1%)
	D	238 (2.7%)	656 (7.7%)	363 (4.1%)	781 (9.2%)
	C	-212 (-3.8%)	-186 (-3.4%)	-104 (-1.9%)	-78 (-1.4%)
	All	1,309 (5.8%)	477 (2%)	1,787 (7.9%)	955 (4.1%)

[a] Red boxes indicate that flows under the alternative are more than 5% lower than flows under the baseline; green boxes indicate that flows under the alternative are more than 5% greater than flows under the baseline.

Water Year Type:
AN = above normal year
BN = below normal year
C = critical year
D = dry year
W = wet year

1

San Joaquin River at Vernalis

Table F.1-33. Mean Monthly Flows (cfs) for Model Scenarios in the San Joaquin River at Vernalis, Year-Round

Alternative 4A_ELT: In Delta—San Joaquin River at Vernalis					
Month	Water Year Type[a]	EXISTING CONDITIONS	NAA_ELT	A4A_ELT	
				H1_ELT	H2_ELT
Jan	W	9,089	9,838	9,874	9,884
	AN	5,447	5,781	5,809	5,809
	BN	2,326	2,291	2,289	2,298
	D	2,270	2,247	2,248	2,219
	C	1,667	1,603	1,603	1,597
	All	4,777	5,040	5,055	5,054
Feb	W	12,750	14,001	13,997	14,000
	AN	6,965	7,100	7,039	7,072
	BN	2,983	2,965	2,963	2,933
	D	2,590	2,312	2,312	2,312
	C	2,120	1,942	1,943	1,942
	All	6,388	6,699	6,685	6,688
Mar	W	14,374	15,127	15,129	15,129
	AN	6,284	6,252	6,252	6,252
	BN	2,949	2,614	2,614	2,614
	D	2,479	2,191	2,192	2,191
	C	1,813	1,689	1,689	1,689
	All	6,648	6,739	6,739	6,739
Apr	W	11,955	12,185	12,190	12,189
	AN	6,014	5,970	5,970	5,970
	BN	4,490	4,161	4,162	4,162
	D	3,656	3,380	3,380	3,380
	C	1,983	1,844	1,845	1,844
	All	6,351	6,286	6,288	6,288
May	W	12,109	13,210	13,212	13,213
	AN	5,381	5,278	5,279	5,279
	BN	4,074	3,871	3,876	3,874
	D	3,308	3,040	3,044	3,041
	C	1,965	1,819	1,820	1,819
	All	6,148	6,347	6,349	6,348
Jun	W	11,058	9,255	9,253	9,252
	AN	2,965	2,782	2,784	2,783
	BN	2,051	1,960	1,967	1,964
	D	1,537	1,361	1,365	1,362
	C	1,020	975	977	976
	All	4,583	3,969	3,970	3,969
Jul	W	7,654	5,903	5,905	5,904
	AN	1,958	1,806	1,812	1,811
	BN	1,491	1,432	1,445	1,439
	D	1,296	1,146	1,151	1,147
	C	898	869	868	870
	All	3,239	2,658	2,663	2,661

Alternative 4A_ELT: In Delta—San Joaquin River at Vernalis					
Month	Water Year Type[a]	EXISTING CONDITIONS	NAA_ELT	A4A_ELT	
				H1_ELT	H2_ELT
Aug	W	3,539	3,051	3,053	3,052
	AN	2,000	1,764	1,768	1,768
	BN	1,460	1,423	1,433	1,429
	D	1,375	1,272	1,276	1,272
	C	1,007	993	994	993
	All	2,072	1,858	1,862	1,860
Sep	W	3,519	3,306	3,307	3,306
	AN	2,355	2,221	2,224	2,223
	BN	1,829	1,800	1,804	1,802
	D	1,796	1,691	1,693	1,692
	C	1,402	1,392	1,392	1,392
	All	2,338	2,226	2,228	2,227
Oct	W	2,759	2,714	2,710	2,714
	AN	2,745	2,638	2,638	2,638
	BN	2,502	2,412	2,413	2,412
	D	2,945	2,849	2,850	2,849
	C	2,213	2,162	2,163	2,163
	All	2,638	2,565	2,564	2,565
Nov	W	2,534	2,516	2,515	2,516
	AN	3,182	3,232	3,238	3,254
	BN	2,150	2,180	2,222	2,222
	D	2,272	2,244	2,290	2,290
	C	1,968	1,911	1,911	1,911
	All	2,448	2,441	2,456	2,459
Dec	W	4,370	4,835	4,862	4,868
	AN	4,711	4,917	5,002	5,001
	BN	2,182	2,099	2,134	2,135
	D	2,129	2,072	2,103	2,085
	C	1,729	1,689	1,696	1,686
	All	3,219	3,366	3,401	3,399

[a] Water year type for this location was determined using the San Joaquin River Valley Index.
cfs = cubic feet per second
Water Year Type:
AN = above normal year
BN = below normal year
C = critical year
D = dry year
W = wet year

Table F.1-34. Differences[a] (Percent Differences) between Pairs of Model Scenarios in the San Joaquin River at Vernalis, Year-Round

Alternative 4A_ELT: In Delta—San Joaquin River at Vernalis					
Month	**Water Year Type[b]**	**EXISTING CONDITIONS vs. H1_ELT**	**NAA_ELT vs. H1_ELT**	**EXISTING CONDITIONS vs. H2_ELT**	**NAA_ELT vs. H2_ELT**
Jan	W	785 (8.6%)	35 (0.4%)	795 (8.7%)	45 (0.5%)
	AN	362 (6.6%)	28 (0.5%)	362 (6.7%)	28 (0.5%)
	BN	-37 (-1.6%)	-2 (-0.1%)	-28 (-1.2%)	7 (0.3%)
	D	-22 (-1%)	2 (0.1%)	-51 (-2.3%)	-28 (-1.2%)
	C	-64 (-3.9%)	0 (0%)	-70 (-4.2%)	-5 (-0.3%)
	All	278 (5.8%)	16 (0.3%)	277 (5.8%)	15 (0.3%)
Feb	W	1,246 (9.8%)	-5 (0%)	1,249 (9.8%)	-2 (0%)
	AN	74 (1.1%)	-62 (-0.9%)	108 (1.5%)	-28 (-0.4%)
	BN	-19 (-0.6%)	-2 (-0.1%)	-50 (-1.7%)	-32 (-1.1%)
	D	-278 (-10.7%)	0 (0%)	-278 (-10.7%)	0 (0%)
	C	-177 (-8.3%)	0 (0%)	-178 (-8.4%)	0 (0%)
	All	298 (4.7%)	-14 (-0.2%)	300 (4.7%)	-11 (-0.2%)
Mar	W	755 (5.3%)	2 (0%)	755 (5.3%)	2 (0%)
	AN	-32 (-0.5%)	0 (0%)	-33 (-0.5%)	0 (0%)
	BN	-334 (-11.3%)	1 (0%)	-335 (-11.4%)	0 (0%)
	D	-287 (-11.6%)	0 (0%)	-288 (-11.6%)	0 (0%)
	C	-124 (-6.8%)	0 (0%)	-124 (-6.8%)	0 (0%)
	All	92 (1.4%)	1 (0%)	92 (1.4%)	1 (0%)
Apr	W	235 (2%)	5 (0%)	234 (2%)	4 (0%)
	AN	-44 (-0.7%)	0 (0%)	-45 (-0.7%)	0 (0%)
	BN	-328 (-7.3%)	1 (0%)	-329 (-7.3%)	0 (0%)
	D	-276 (-7.5%)	1 (0%)	-277 (-7.6%)	0 (0%)
	C	-138 (-7%)	1 (0%)	-139 (-7%)	0 (0%)
	All	-63 (-1%)	2 (0%)	-63 (-1%)	1 (0%)
May	W	1,103 (9.1%)	2 (0%)	1,104 (9.1%)	3 (0%)
	AN	-102 (-1.9%)	2 (0%)	-103 (-1.9%)	1 (0%)
	BN	-198 (-4.9%)	5 (0.1%)	-200 (-4.9%)	3 (0.1%)
	D	-265 (-8%)	3 (0.1%)	-268 (-8.1%)	0 (0%)
	C	-145 (-7.4%)	1 (0.1%)	-145 (-7.4%)	0 (0%)
	All	201 (3.3%)	2 (0%)	201 (3.3%)	2 (0%)
Jun	W	-1,805 (-16.3%)	-2 (0%)	-1,805 (-16.3%)	-3 (0%)
	AN	-181 (-6.1%)	1 (0%)	-181 (-6.1%)	1 (0%)
	BN	-84 (-4.1%)	7 (0.3%)	-86 (-4.2%)	4 (0.2%)
	D	-172 (-11.2%)	4 (0.3%)	-176 (-11.4%)	1 (0.1%)
	C	-44 (-4.3%)	2 (0.2%)	-45 (-4.4%)	1 (0.1%)
	All	-613 (-13.4%)	2 (0%)	-614 (-13.4%)	0 (0%)
Jul	W	-1,749 (-22.9%)	2 (0%)	-1,750 (-22.9%)	1 (0%)
	AN	-146 (-7.5%)	6 (0.3%)	-147 (-7.5%)	5 (0.3%)
	BN	-46 (-3.1%)	13 (0.9%)	-52 (-3.5%)	8 (0.5%)
	D	-144 (-11.1%)	6 (0.5%)	-149 (-11.5%)	1 (0.1%)
	C	-30 (-3.3%)	0 (0%)	-29 (-3.2%)	1 (0.1%)
	All	-576 (-17.8%)	5 (0.2%)	-578 (-17.9%)	3 (0.1%)

Alternative 4A_ELT: In Delta—San Joaquin River at Vernalis					
Month	**Water Year Type[b]**	**EXISTING CONDITIONS vs. H1_ELT**	**NAA_ELT vs. H1_ELT**	**EXISTING CONDITIONS vs. H2_ELT**	**NAA_ELT vs. H2_ELT**
Aug	W	-486 (-13.7%)	2 (0.1%)	-487 (-13.8%)	1 (0%)
	AN	-232 (-11.6%)	4 (0.2%)	-233 (-11.6%)	4 (0.2%)
	BN	-27 (-1.9%)	10 (0.7%)	-31 (-2.1%)	6 (0.4%)
	D	-99 (-7.2%)	4 (0.3%)	-102 (-7.5%)	1 (0.1%)
	C	-14 (-1.3%)	1 (0.1%)	-14 (-1.4%)	1 (0.1%)
	All	-210 (-10.1%)	4 (0.2%)	-212 (-10.2%)	2 (0.1%)
Sep	W	-212 (-6%)	1 (0%)	-213 (-6.1%)	-1 (0%)
	AN	-131 (-5.6%)	2 (0.1%)	-131 (-5.6%)	2 (0.1%)
	BN	-25 (-1.4%)	5 (0.3%)	-27 (-1.5%)	3 (0.2%)
	D	-103 (-5.7%)	2 (0.1%)	-105 (-5.8%)	0 (0%)
	C	-10 (-0.7%)	0 (0%)	-10 (-0.7%)	0 (0%)
	All	-110 (-4.7%)	2 (0.1%)	-111 (-4.7%)	1 (0%)
Oct	W	-50 (-1.8%)	-4 (-0.2%)	-45 (-1.6%)	0 (0%)
	AN	-107 (-3.9%)	1 (0%)	-107 (-3.9%)	0 (0%)
	BN	-89 (-3.6%)	1 (0%)	-90 (-3.6%)	1 (0%)
	D	-95 (-3.2%)	1 (0%)	-95 (-3.2%)	0 (0%)
	C	-50 (-2.2%)	1 (0%)	-50 (-2.3%)	0 (0%)
	All	-74 (-2.8%)	-1 (0%)	-73 (-2.8%)	0 (0%)
Nov	W	-18 (-0.7%)	-1 (0%)	-18 (-0.7%)	0 (0%)
	AN	56 (1.7%)	5 (0.2%)	72 (2.3%)	22 (0.7%)
	BN	72 (3.3%)	42 (1.9%)	72 (3.3%)	42 (1.9%)
	D	18 (0.8%)	46 (2%)	18 (0.8%)	46 (2%)
	C	-57 (-2.9%)	0 (0%)	-57 (-2.9%)	0 (0%)
	All	9 (0.4%)	15 (0.6%)	12 (0.5%)	18 (0.7%)
Dec	W	492 (11.2%)	26 (0.5%)	498 (11.4%)	33 (0.7%)
	AN	290 (6.2%)	84 (1.7%)	290 (6.2%)	84 (1.7%)
	BN	-48 (-2.2%)	35 (1.7%)	-46 (-2.1%)	36 (1.7%)
	D	-26 (-1.2%)	31 (1.5%)	-44 (-2.1%)	13 (0.6%)
	C	-33 (-1.9%)	6 (0.4%)	-42 (-2.5%)	-3 (-0.2%)
	All	182 (5.7%)	36 (1.1%)	180 (5.6%)	33 (1%)

[a] Red boxes indicate that flows under the alternative are more than 5% lower than flows under the baseline; green boxes indicate that flows under the alternative are more than 5% greater than flows under the baseline.

[b] Water year type for this location was determined using the San Joaquin River Valley Index.

Water Year Type:
AN = above normal year
BN = below normal year
C = critical year
D = dry year
W = wet year

Mokelumne River at the Delta

Table F.1-35. Mean Monthly Flows (cfs) for Model Scenarios in the Mokelumne River at the Delta, Year-Round

Alternative 4A_ELT: In Delta—Mokelumne River at the Delta					
Month	Water Year Type[a]	EXISTING CONDITIONS	NAA_ELT	A4A_ELT	
				H1_ELT	H2_ELT
Jan	W	3,071	3,389	3,389	3,389
	AN	1,707	1,759	1,759	1,759
	BN	597	622	622	622
	D	495	484	484	484
	C	280	282	282	282
	All	1,460	1,565	1,565	1,565
Feb	W	3,290	3,720	3,720	3,720
	AN	2,525	2,894	2,894	2,894
	BN	1,011	1,045	1,045	1,045
	D	695	684	684	684
	C	427	441	441	441
	All	1,809	2,014	2,014	2,014
Mar	W	3,179	3,243	3,243	3,243
	AN	1,582	1,633	1,633	1,633
	BN	1,181	1,144	1,144	1,144
	D	754	712	712	712
	C	595	581	581	581
	All	1,662	1,675	1,675	1,675
Apr	W	2,819	2,748	2,748	2,748
	AN	1,619	1,529	1,529	1,529
	BN	1,243	1,164	1,164	1,164
	D	623	577	577	577
	C	340	322	322	322
	All	1,503	1,442	1,442	1,442
May	W	3,170	3,094	3,094	3,094
	AN	1,439	1,303	1,303	1,303
	BN	976	886	886	886
	D	406	360	360	360
	C	181	179	179	179
	All	1,463	1,392	1,392	1,392
Jun	W	1,755	1,605	1,605	1,605
	AN	851	727	727	727
	BN	471	400	400	400
	D	93	83	83	83
	C	52	48	48	48
	All	779	697	697	697
Jul	W	772	613	613	613
	AN	347	228	228	228
	BN	123	88	88	88
	D	7	6	6	6
	C	3	3	3	3
	All	315	239	239	239

Alternative 4A_ELT: In Delta—Mokelumne River at the Delta					
Month	Water Year Type[a]	EXISTING CONDITIONS	NAA_ELT	A4A_ELT	
				H1_ELT	H2_ELT
Aug	W	703	476	476	476
	AN	328	241	241	241
	BN	112	79	79	79
	D	4	4	4	4
	C	2	2	2	2
	All	289	200	200	200
Sep	W	702	549	549	549
	AN	333	271	271	271
	BN	114	95	95	95
	D	10	9	9	9
	C	5	5	5	5
	All	291	231	231	231
Oct	W	161	152	152	152
	AN	178	178	178	178
	BN	154	148	148	148
	D	180	169	169	169
	C	117	125	125	125
	All	158	154	154	154
Nov	W	487	502	502	502
	AN	912	1,009	1,009	1,009
	BN	347	347	347	347
	D	380	371	371	371
	C	195	202	202	202
	All	474	497	497	497
Dec	W	1,504	1,766	1,766	1,766
	AN	1,411	1,806	1,806	1,806
	BN	447	505	505	505
	D	383	392	392	392
	C	204	217	217	217
	All	887	1,054	1,054	1,054

[a] Water year type for this location was determined using the San Joaquin River Valley Index.
cfs = cubic feet per second
Water Year Type:
AN = above normal year
BN = below normal year
C = critical year
D = dry year
W = wet year

Table F.1-36. Differences[a] (Percent Differences) between Pairs of Model Scenarios in the Mokelumne River at the Delta, Year-Round

Alternative 4A_ELT: In Delta—Mokelumne River at the Delta					
Month	**Water Year Type[b]**	**EXISTING CONDITIONS vs. H1_ELT**	**NAA_ELT vs. H1_ELT**	**EXISTING CONDITIONS vs. H2_ELT**	**NAA_ELT vs. H2_ELT**
Jan	W	318 (10.3%)	0 (0%)	318 (10.3%)	0 (0%)
	AN	52 (3%)	0 (0%)	52 (3%)	0 (0%)
	BN	25 (4.2%)	0 (0%)	25 (4.2%)	0 (0%)
	D	-11 (-2.3%)	0 (0%)	-11 (-2.3%)	0 (0%)
	C	2 (0.6%)	0 (0%)	2 (0.6%)	0 (0%)
	All	106 (7.2%)	0 (0%)	106 (7.2%)	0 (0%)
Feb	W	430 (13.1%)	0 (0%)	430 (13.1%)	0 (0%)
	AN	369 (14.6%)	0 (0%)	369 (14.6%)	0 (0%)
	BN	35 (3.4%)	0 (0%)	35 (3.4%)	0 (0%)
	D	-10 (-1.5%)	0 (0%)	-10 (-1.5%)	0 (0%)
	C	15 (3.4%)	0 (0%)	15 (3.4%)	0 (0%)
	All	205 (11.3%)	0 (0%)	205 (11.3%)	0 (0%)
Mar	W	65 (2%)	0 (0%)	65 (2%)	0 (0%)
	AN	51 (3.2%)	0 (0%)	51 (3.2%)	0 (0%)
	BN	-37 (-3.2%)	0 (0%)	-37 (-3.2%)	0 (0%)
	D	-43 (-5.6%)	0 (0%)	-43 (-5.6%)	0 (0%)
	C	-14 (-2.3%)	0 (0%)	-14 (-2.3%)	0 (0%)
	All	13 (0.8%)	0 (0%)	13 (0.8%)	0 (0%)
Apr	W	-71 (-2.5%)	0 (0%)	-71 (-2.5%)	0 (0%)
	AN	-90 (-5.6%)	0 (0%)	-90 (-5.6%)	0 (0%)
	BN	-79 (-6.4%)	0 (0%)	-79 (-6.4%)	0 (0%)
	D	-46 (-7.4%)	0 (0%)	-46 (-7.4%)	0 (0%)
	C	-18 (-5.3%)	0 (0%)	-18 (-5.3%)	0 (0%)
	All	-62 (-4.1%)	0 (0%)	-62 (-4.1%)	0 (0%)
May	W	-76 (-2.4%)	0 (0%)	-76 (-2.4%)	0 (0%)
	AN	-136 (-9.5%)	0 (0%)	-136 (-9.5%)	0 (0%)
	BN	-90 (-9.2%)	0 (0%)	-90 (-9.2%)	0 (0%)
	D	-45 (-11.2%)	0 (0%)	-45 (-11.2%)	0 (0%)
	C	-2 (-0.9%)	0 (0%)	-2 (-0.9%)	0 (0%)
	All	-71 (-4.8%)	0 (0%)	-71 (-4.8%)	0 (0%)
Jun	W	-149 (-8.5%)	0 (0%)	-149 (-8.5%)	0 (0%)
	AN	-124 (-14.6%)	0 (0%)	-124 (-14.6%)	0 (0%)
	BN	-72 (-15.2%)	0 (0%)	-72 (-15.2%)	0 (0%)
	D	-10 (-11.2%)	0 (0%)	-10 (-11.2%)	0 (0%)
	C	-4 (-7.8%)	0 (0%)	-4 (-7.8%)	0 (0%)
	All	-82 (-10.5%)	0 (0%)	-82 (-10.5%)	0 (0%)
Jul	W	-159 (-20.6%)	0 (0%)	-159 (-20.6%)	0 (0%)
	AN	-120 (-34.5%)	0 (0%)	-120 (-34.5%)	0 (0%)
	BN	-36 (-28.9%)	0 (0%)	-36 (-28.9%)	0 (0%)
	D	0 (-1.8%)	0 (0%)	0 (-1.8%)	0 (0%)
	C	0 (-5%)	0 (0%)	0 (-5%)	0 (0%)
	All	-76 (-24%)	0 (0%)	-76 (-24%)	0 (0%)

Alternative 4A_ELT: In Delta—Mokelumne River at the Delta					
Month	**Water Year Type[b]**	**EXISTING CONDITIONS vs. H1_ELT**	**NAA_ELT vs. H1_ELT**	**EXISTING CONDITIONS vs. H2_ELT**	**NAA_ELT vs. H2_ELT**
Aug	W	-227 (-32.3%)	0 (0%)	-227 (-32.3%)	0 (0%)
	AN	-88 (-26.7%)	0 (0%)	-88 (-26.7%)	0 (0%)
	BN	-34 (-30%)	0 (0%)	-34 (-30%)	0 (0%)
	D	0 (-2%)	0 (0%)	0 (-2%)	0 (0%)
	C	0 (-0.5%)	0 (0%)	0 (-0.5%)	0 (0%)
	All	-89 (-30.8%)	0 (0%)	-89 (-30.8%)	0 (0%)
Sep	W	-154 (-21.9%)	0 (0%)	-154 (-21.9%)	0 (0%)
	AN	-61 (-18.5%)	0 (0%)	-61 (-18.5%)	0 (0%)
	BN	-19 (-16.9%)	0 (0%)	-19 (-16.9%)	0 (0%)
	D	-1 (-10%)	0 (0%)	-1 (-10%)	0 (0%)
	C	0 (0.5%)	0 (0%)	0 (0.5%)	0 (0%)
	All	-60 (-20.7%)	0 (0%)	-60 (-20.7%)	0 (0%)
Oct	W	-9 (-5.4%)	0 (0%)	-9 (-5.4%)	0 (0%)
	AN	0 (0.2%)	0 (0%)	0 (0.2%)	0 (0%)
	BN	-6 (-4%)	0 (0%)	-6 (-4%)	0 (0%)
	D	-12 (-6.5%)	0 (0%)	-12 (-6.5%)	0 (0%)
	C	8 (7%)	0 (0%)	8 (7%)	0 (0%)
	All	-4 (-2.3%)	0 (0%)	-4 (-2.3%)	0 (0%)
Nov	W	15 (3%)	0 (0%)	15 (3%)	0 (0%)
	AN	97 (10.6%)	0 (0%)	97 (10.6%)	0 (0%)
	BN	0 (-0.1%)	0 (0%)	0 (-0.1%)	0 (0%)
	D	-9 (-2.5%)	0 (0%)	-9 (-2.5%)	0 (0%)
	C	7 (3.4%)	0 (0%)	7 (3.4%)	0 (0%)
	All	23 (4.9%)	0 (0%)	23 (4.9%)	0 (0%)
Dec	W	262 (17.4%)	0 (0%)	262 (17.4%)	0 (0%)
	AN	395 (28%)	0 (0%)	395 (28%)	0 (0%)
	BN	58 (12.9%)	0 (0%)	58 (12.9%)	0 (0%)
	D	9 (2.3%)	0 (0%)	9 (2.3%)	0 (0%)
	C	14 (6.7%)	0 (0%)	14 (6.7%)	0 (0%)
	All	167 (18.8%)	0 (0%)	167 (18.8%)	0 (0%)

[a] Red boxes indicate that flows under the alternative are more than 5% lower than flows under the baseline; green boxes indicate that flows under the alternative are more than 5% greater than flows under the baseline.

[b] Water year type for this location was determined using the San Joaquin River Valley Index.

Water Year Type:
AN = above normal year
BN = below normal year
C = critical year
D = dry year
W = wet year

F.1.2 Water Temperature

F.1.2.1 Sacramento River at Keswick

Table F.1-37. Mean Monthly Water Temperatures (°F) for Alternative 4A_ELT Model Scenarios in the Sacramento River at Keswick, Year-Round

Alternative 4A_ELT: Sacramento River at Keswick					
Month	Water Year Type	EXISTING CONDITIONS	NAA_ELT	A4A_ELT	
				H1_ELT	H2_ELT
Jan	W	46	46	46	46
	AN	46	47	47	47
	BN	47	47	47	47
	D	47	47	48	48
	C	47	47	48	48
	All	46	47	47	47
Feb	W	45	46	46	46
	AN	46	46	46	46
	BN	46	46	46	46
	D	46	47	47	47
	C	46	47	47	47
	All	46	46	46	46
Mar	W	46	47	47	47
	AN	46	47	47	47
	BN	47	47	47	47
	D	47	48	48	48
	C	48	49	49	49
	All	47	47	47	47
Apr	W	47	48	48	48
	AN	48	49	49	49
	BN	48	49	49	49
	D	48	49	49	49
	C	49	50	50	50
	All	48	49	49	49
May	W	49	49	50	49
	AN	49	50	50	50
	BN	49	50	50	50
	D	49	50	50	50
	C	51	52	52	52
	All	49	50	50	50
Jun	W	50	50	50	50
	AN	50	50	50	50
	BN	50	50	50	50
	D	50	51	51	51
	C	53	54	53	53
	All	50	51	51	51

Alternative 4A_ELT: Sacramento River at Keswick					
Month	Water Year Type	EXISTING CONDITIONS	NAA_ELT	A4A_ELT	
				H1_ELT	H2_ELT
Jul	W	51	51	51	51
	AN	51	51	51	51
	BN	51	51	52	51
	D	51	52	52	52
	C	54	57	57	56
	All	51	52	52	52
Aug	W	52	53	53	53
	AN	52	53	53	53
	BN	52	53	53	53
	D	53	54	55	54
	C	57	60	60	58
	All	53	54	54	54
Sep	W	53	54	54	54
	AN	54	54	55	55
	BN	54	55	55	55
	D	55	57	57	56
	C	60	64	63	61
	All	55	56	56	56
Oct	W	54	55	55	55
	AN	54	55	55	55
	BN	54	56	55	55
	D	55	57	57	56
	C	56	58	58	57
	All	54	56	56	56
Nov	W	53	54	53	53
	AN	52	53	53	53
	BN	53	54	54	54
	D	53	54	54	54
	C	54	55	55	55
	All	53	54	54	54
Dec	W	49	50	50	50
	AN	49	50	50	50
	BN	50	51	51	51
	D	50	51	51	51
	C	51	51	51	52
	All	50	50	50	51

Water Year Type:
AN = above normal year
BN = below normal year
C = critical year
D = dry year
W = wet year

Table F.1-38. Differences (°F)[a] (Percent Differences) between Pairs of Model Scenarios in Mean Monthly Water Temperatures in the Sacramento River at Keswick, Year-Round

Alternative 4A_ELT: Sacramento River at Keswick					
Month	**Water Year Type**	**EXISTING CONDITIONS vs. H1_ELT**	**NAA_ELT vs. H1_ELT**	**EXISTING CONDITIONS vs. H2_ELT**	**NAA_ELT vs. H2_ELT**
Jan	W	0.6 (1.3%)	0.1 (0.2%)	0.6 (1.4%)	0.1 (0.3%)
	AN	0.6 (1.4%)	0 (0%)	0.8 (1.7%)	0.1 (0.3%)
	BN	0.8 (1.7%)	0.1 (0.2%)	0.8 (1.8%)	0.1 (0.2%)
	D	0.8 (1.7%)	0.1 (0.1%)	1 (2.1%)	0.2 (0.5%)
	C	1 (2.1%)	0.2 (0.5%)	1.2 (2.6%)	0.4 (0.9%)
	All	0.7 (1.6%)	0.1 (0.2%)	0.8 (1.8%)	0.2 (0.4%)
Feb	W	0.8 (1.7%)	0 (0.1%)	0.8 (1.7%)	0 (0.1%)
	AN	0.9 (1.9%)	0.1 (0.3%)	0.9 (1.9%)	0.2 (0.3%)
	BN	0.8 (1.8%)	0.1 (0.1%)	0.9 (1.9%)	0.1 (0.2%)
	D	0.9 (1.9%)	0 (0%)	1 (2.2%)	0.1 (0.3%)
	C	0.9 (1.9%)	0 (0%)	1.1 (2.3%)	0.2 (0.4%)
	All	0.8 (1.8%)	0 (0.1%)	0.9 (2%)	0.1 (0.2%)
Mar	W	0.7 (1.6%)	0 (0.1%)	0.7 (1.5%)	0 (0%)
	AN	0.9 (1.9%)	0.1 (0.2%)	0.9 (1.9%)	0.1 (0.2%)
	BN	0.8 (1.7%)	0.1 (0.2%)	0.8 (1.7%)	0.1 (0.1%)
	D	0.8 (1.7%)	0 (0%)	0.8 (1.8%)	0.1 (0.1%)
	C	0.9 (1.9%)	0 (0.1%)	1 (2.1%)	0.1 (0.3%)
	All	0.8 (1.7%)	0.1 (0.1%)	0.8 (1.7%)	0 (0.1%)
Apr	W	0.8 (1.7%)	0 (0.1%)	0.7 (1.5%)	0 (-0.1%)
	AN	0.8 (1.7%)	0.1 (0.2%)	0.8 (1.6%)	0.1 (0.1%)
	BN	0.8 (1.7%)	0.1 (0.3%)	0.8 (1.6%)	0.1 (0.2%)
	D	0.7 (1.4%)	0 (-0.1%)	0.8 (1.6%)	0 (0.1%)
	C	1 (2%)	0 (0.1%)	1 (2.1%)	0.1 (0.1%)
	All	0.8 (1.7%)	0 (0.1%)	0.8 (1.6%)	0 (0.1%)
May	W	0.9 (1.8%)	0 (0%)	0.8 (1.7%)	0 (-0.1%)
	AN	0.7 (1.4%)	-0.1 (-0.1%)	0.7 (1.4%)	0 (0%)
	BN	0.8 (1.7%)	0 (0%)	0.8 (1.7%)	0 (0%)
	D	0.7 (1.4%)	-0.2 (-0.4%)	0.9 (1.7%)	0 (0%)
	C	0.9 (1.7%)	0 (-0.1%)	0.9 (1.7%)	0 (-0.1%)
	All	0.8 (1.6%)	0 (-0.1%)	0.8 (1.7%)	0 (0%)
Jun	W	0.4 (0.9%)	0 (0%)	0.4 (0.9%)	0 (0%)
	AN	0.7 (1.3%)	0.1 (0.2%)	0.8 (1.6%)	0.2 (0.4%)
	BN	0.5 (1%)	0 (0%)	0.5 (1.1%)	0.1 (0.1%)
	D	0.7 (1.4%)	-0.2 (-0.5%)	0.7 (1.3%)	-0.3 (-0.6%)
	C	0.8 (1.5%)	-0.3 (-0.5%)	0.6 (1.2%)	-0.4 (-0.8%)
	All	0.6 (1.2%)	-0.1 (-0.2%)	0.6 (1.2%)	-0.1 (-0.2%)
Jul	W	0.4 (0.7%)	0 (0%)	0.3 (0.5%)	-0.1 (-0.2%)
	AN	0.9 (1.7%)	0.3 (0.5%)	0.6 (1.1%)	0 (0%)
	BN	0.7 (1.4%)	0.1 (0.2%)	0.5 (1%)	-0.1 (-0.3%)
	D	1 (2%)	0 (0%)	0.8 (1.5%)	-0.2 (-0.5%)
	C	2.3 (4.3%)	0 (-0.1%)	1.4 (2.6%)	-0.9 (-1.7%)
	All	0.9 (1.8%)	0 (0.1%)	0.6 (1.2%)	-0.3 (-0.5%)

Alternative 4A_ELT: Sacramento River at Keswick					
Month	**Water Year Type**	**EXISTING CONDITIONS vs. H1_ELT**	**NAA_ELT vs. H1_ELT**	**EXISTING CONDITIONS vs. H2_ELT**	**NAA_ELT vs. H2_ELT**
Aug	W	1 (1.9%)	0.1 (0.2%)	0.8 (1.6%)	-0.1 (-0.1%)
	AN	0.9 (1.7%)	0.2 (0.3%)	0.7 (1.3%)	-0.1 (-0.1%)
	BN	1.4 (2.6%)	0.3 (0.5%)	1 (1.9%)	-0.1 (-0.1%)
	D	1.9 (3.7%)	0.5 (0.9%)	1.3 (2.4%)	-0.2 (-0.3%)
	C	3.5 (6.2%)	-0.3 (-0.4%)	2 (3.5%)	-1.8 (-3%)
	All	1.6 (3.1%)	0.2 (0.3%)	1.1 (2.1%)	-0.3 (-0.6%)
Sep	W	1 (1.8%)	0.4 (0.8%)	0.9 (1.8%)	0.4 (0.8%)
	AN	1.1 (2%)	0.5 (1%)	1.1 (2%)	0.5 (1%)
	BN	1.4 (2.6%)	0.4 (0.7%)	1.2 (2.3%)	0.2 (0.4%)
	D	1.9 (3.4%)	-0.1 (-0.1%)	1.5 (2.8%)	-0.4 (-0.8%)
	C	2.7 (4.4%)	-0.7 (-1.1%)	1.1 (1.8%)	-2.3 (-3.6%)
	All	1.5 (2.8%)	0.2 (0.3%)	1.2 (2.1%)	-0.2 (-0.3%)
Oct	W	1.2 (2.2%)	-0.2 (-0.3%)	1.1 (2.1%)	-0.3 (-0.5%)
	AN	1.1 (2%)	-0.3 (-0.5%)	1 (1.9%)	-0.3 (-0.5%)
	BN	1.1 (2.1%)	-0.2 (-0.3%)	0.9 (1.7%)	-0.3 (-0.6%)
	D	1.6 (3%)	0 (-0.1%)	1.2 (2.2%)	-0.5 (-0.9%)
	C	1.3 (2.3%)	-0.5 (-0.8%)	0.8 (1.4%)	-1 (-1.7%)
	All	1.3 (2.3%)	-0.2 (-0.4%)	1 (1.9%)	-0.4 (-0.8%)
Nov	W	0.9 (1.8%)	-0.2 (-0.3%)	0.9 (1.8%)	-0.2 (-0.3%)
	AN	0.7 (1.4%)	-0.3 (-0.6%)	0.8 (1.6%)	-0.2 (-0.4%)
	BN	0.9 (1.6%)	-0.2 (-0.3%)	0.7 (1.4%)	-0.3 (-0.5%)
	D	1 (1.9%)	-0.1 (-0.2%)	0.9 (1.7%)	-0.2 (-0.3%)
	C	1 (1.8%)	-0.2 (-0.3%)	0.9 (1.7%)	-0.2 (-0.4%)
	All	0.9 (1.7%)	-0.2 (-0.3%)	0.9 (1.7%)	-0.2 (-0.4%)
Dec	W	0.6 (1.2%)	0.1 (0.2%)	0.7 (1.3%)	0.2 (0.3%)
	AN	0.6 (1.2%)	-0.3 (-0.5%)	0.7 (1.4%)	-0.2 (-0.4%)
	BN	0.8 (1.6%)	-0.1 (-0.2%)	0.8 (1.7%)	-0.1 (-0.1%)
	D	0.8 (1.5%)	-0.1 (-0.2%)	0.9 (1.8%)	0 (0.1%)
	C	0.8 (1.6%)	0 (0%)	1 (2%)	0.2 (0.3%)
	All	0.7 (1.4%)	-0.1 (-0.1%)	0.8 (1.6%)	0 (0.1%)

[a] Red boxes indicate that water temperatures under the alternative are more than 5% greater than water temperatures under the baseline; green boxes indicate that water temperatures under the alternative are more than 5% lower than water temperatures under the baseline.

Water Year Type:
AN = above normal year
BN = below normal year
C = critical year
D = dry year
W = wet year

F.1.2.2 Sacramento River at Jelly's Ferry

Table F.1-39. Mean Monthly Water Temperatures (°F) for Alternative 4A_ELT Model Scenarios in the Sacramento River at Jelly's Ferry, Year-Round

Alternative 4A_ELT: Sacramento River at Jelly's Ferry					
Month	Water Year Type	EXISTING CONDITIONS	NAA_ELT	A4A_ELT	
				H1_ELT	H2_ELT
Jan	W	45	46	46	46
	AN	45	46	46	46
	BN	45	46	46	46
	D	45	46	46	46
	C	45	46	46	46
	All	45	46	46	46
Feb	W	46	47	47	47
	AN	46	47	47	47
	BN	46	47	47	47
	D	46	47	47	47
	C	47	48	48	48
	All	46	47	47	47
Mar	W	48	49	49	49
	AN	49	50	50	50
	BN	49	50	50	50
	D	50	51	51	51
	C	50	51	51	51
	All	49	50	50	50
Apr	W	51	52	52	52
	AN	53	54	54	54
	BN	53	54	53	53
	D	52	53	53	53
	C	52	53	53	53
	All	52	53	53	53
May	W	54	56	56	56
	AN	55	56	56	56
	BN	54	56	56	56
	D	54	55	55	55
	C	55	56	56	56
	All	54	56	56	56
Jun	W	55	56	56	56
	AN	55	55	55	56
	BN	54	55	55	55
	D	54	55	55	55
	C	56	57	57	57
	All	55	56	56	56

Alternative 4A_ELT: Sacramento River at Jelly's Ferry					
Month	Water Year Type	EXISTING CONDITIONS	NAA_ELT	A4A_ELT	
				H1_ELT	H2_ELT
Jul	W	56	56	56	56
	AN	55	55	55	55
	BN	55	55	56	55
	D	55	56	56	56
	C	57	60	60	59
	All	55	56	56	56
Aug	W	56	57	57	57
	AN	56	57	57	57
	BN	56	57	57	57
	D	56	58	59	58
	C	59	63	63	62
	All	57	58	58	58
Sep	W	56	56	58	58
	AN	57	57	58	58
	BN	57	58	58	58
	D	58	60	60	60
	C	61	64	64	63
	All	58	59	59	59
Oct	W	54	56	55	55
	AN	54	56	56	56
	BN	55	56	56	56
	D	55	57	57	56
	C	56	58	58	57
	All	55	56	56	56
Nov	W	51	52	51	51
	AN	51	52	51	52
	BN	51	52	52	52
	D	51	52	52	52
	C	52	53	53	53
	All	51	52	52	52
Dec	W	47	47	48	48
	AN	47	47	47	47
	BN	47	48	48	48
	D	47	48	48	48
	C	47	48	48	48
	All	47	48	48	48

Water Year Type:
AN = above normal year
BN = below normal year
C = critical year
D = dry year
W = wet year

Table F.1-40. Differences (°F)[a] (Percent Differences) between Pairs of Model Scenarios in Mean Monthly Water Temperatures in the Sacramento River at Jelly's Ferry, Year-Round

Alternative 4A_ELT: Sacramento River at Jelly's Ferry					
Month	**Water Year Type**	**EXISTING CONDITIONS vs. H3_ELT**	**NAA_ELT vs. H3_ELT**	**EXISTING CONDITIONS vs. H3_ELT**	**NAA_ELT vs. H3_ELT**
Jan	W	0.7 (1.5%)	0.1 (0.2%)	0.7 (1.5%)	0.1 (0.2%)
	AN	0.7 (1.5%)	0 (0.1%)	0.8 (1.7%)	0.1 (0.2%)
	BN	0.8 (1.8%)	0 (0.1%)	0.8 (1.9%)	0.1 (0.1%)
	D	0.9 (2%)	0.1 (0.2%)	0.9 (2.1%)	0.1 (0.3%)
	C	1.2 (2.6%)	0.2 (0.4%)	1.2 (2.6%)	0.2 (0.4%)
	All	0.8 (1.8%)	0.1 (0.2%)	0.9 (1.9%)	0.1 (0.2%)
Feb	W	0.8 (1.8%)	0 (0%)	0.8 (1.8%)	0 (0.1%)
	AN	0.8 (1.8%)	0.1 (0.1%)	0.8 (1.8%)	0.1 (0.2%)
	BN	0.9 (1.9%)	0 (0%)	0.9 (1.9%)	0 (0.1%)
	D	1 (2.2%)	0 (0.1%)	1.1 (2.3%)	0.1 (0.2%)
	C	1 (2.2%)	0 (0%)	1.1 (2.4%)	0.1 (0.2%)
	All	0.9 (2%)	0 (0.1%)	0.9 (2%)	0.1 (0.1%)
Mar	W	0.7 (1.4%)	0 (0%)	0.6 (1.3%)	0 (0%)
	AN	0.7 (1.5%)	0 (0%)	0.7 (1.4%)	0 (0%)
	BN	0.7 (1.4%)	-0.1 (-0.1%)	0.7 (1.4%)	-0.1 (-0.1%)
	D	0.8 (1.5%)	0 (0%)	0.8 (1.6%)	0 (0.1%)
	C	0.7 (1.4%)	0 (-0.1%)	0.8 (1.6%)	0 (0.1%)
	All	0.7 (1.4%)	0 (0%)	0.7 (1.5%)	0 (0%)
Apr	W	0.8 (1.6%)	0 (0%)	0.8 (1.6%)	0 (-0.1%)
	AN	0.8 (1.5%)	0 (0%)	0.8 (1.5%)	0 (0%)
	BN	0.8 (1.6%)	-0.1 (-0.1%)	0.9 (1.7%)	0 (-0.1%)
	D	0.8 (1.5%)	-0.1 (-0.2%)	0.8 (1.5%)	-0.1 (-0.1%)
	C	0.9 (1.8%)	0 (0%)	1 (1.9%)	0.1 (0.1%)
	All	0.8 (1.6%)	0 (-0.1%)	0.8 (1.6%)	0 (0%)
May	W	1.6 (3%)	0 (0%)	1.6 (2.9%)	0 (-0.1%)
	AN	0.8 (1.4%)	-0.4 (-0.8%)	0.8 (1.5%)	-0.4 (-0.7%)
	BN	1.1 (2%)	-0.4 (-0.6%)	1.2 (2.1%)	-0.3 (-0.5%)
	D	0.9 (1.8%)	-0.4 (-0.6%)	1.1 (2.1%)	-0.2 (-0.4%)
	C	0.9 (1.7%)	-0.1 (-0.2%)	1 (1.8%)	-0.1 (-0.1%)
	All	1.2 (2.1%)	-0.2 (-0.4%)	1.2 (2.2%)	-0.2 (-0.3%)
Jun	W	0.8 (1.4%)	-0.1 (-0.2%)	0.8 (1.5%)	0 (0%)
	AN	0.6 (1.2%)	-0.2 (-0.3%)	1 (1.8%)	0.2 (0.4%)
	BN	0.6 (1.2%)	-0.2 (-0.3%)	0.9 (1.6%)	0 (0.1%)
	D	0.7 (1.3%)	-0.3 (-0.6%)	0.8 (1.5%)	-0.2 (-0.4%)
	C	0.7 (1.3%)	-0.3 (-0.5%)	0.7 (1.2%)	-0.3 (-0.6%)
	All	0.7 (1.3%)	-0.2 (-0.4%)	0.8 (1.5%)	-0.1 (-0.1%)
Jul	W	0.3 (0.6%)	-0.1 (-0.1%)	0.3 (0.5%)	-0.1 (-0.2%)
	AN	0.8 (1.5%)	0.2 (0.3%)	0.6 (1%)	-0.1 (-0.1%)
	BN	0.8 (1.5%)	0.1 (0.1%)	0.6 (1.1%)	-0.2 (-0.3%)
	D	1 (1.8%)	0 (-0.1%)	0.9 (1.6%)	-0.1 (-0.2%)
	C	2.3 (4%)	0 (-0.1%)	1.7 (3%)	-0.6 (-1%)
	All	0.9 (1.6%)	0 (0%)	0.7 (1.3%)	-0.2 (-0.3%)

Alternative 4A_ELT: Sacramento River at Jelly's Ferry					
Month	**Water Year Type**	**EXISTING CONDITIONS vs. H3_ELT**	**NAA_ELT vs. H3_ELT**	**EXISTING CONDITIONS vs. H3_ELT**	**NAA_ELT vs. H3_ELT**
Aug	W	1.3 (2.3%)	0 (0%)	1.1 (2%)	-0.2 (-0.3%)
	AN	0.9 (1.7%)	0.1 (0.1%)	0.7 (1.2%)	-0.2 (-0.4%)
	BN	1.4 (2.6%)	0.1 (0.1%)	1 (1.8%)	-0.4 (-0.6%)
	D	2.3 (4.1%)	0.7 (1.3%)	1.4 (2.4%)	-0.3 (-0.4%)
	C	3.5 (5.9%)	0 (0%)	2.2 (3.8%)	-1.3 (-2.1%)
	All	1.8 (3.2%)	0.2 (0.3%)	1.2 (2.2%)	-0.4 (-0.7%)
Sep	W	1.5 (2.6%)	1.3 (2.3%)	1.4 (2.6%)	1.3 (2.2%)
	AN	0.8 (1.4%)	1.1 (1.9%)	0.9 (1.6%)	1.2 (2%)
	BN	1.2 (2.2%)	0 (0%)	1.1 (1.9%)	-0.1 (-0.2%)
	D	2.3 (3.9%)	-0.1 (-0.2%)	1.9 (3.2%)	-0.5 (-0.9%)
	C	2.5 (4%)	-0.5 (-0.7%)	1.4 (2.3%)	-1.5 (-2.4%)
	All	1.6 (2.9%)	0.5 (0.8%)	1.4 (2.4%)	0.2 (0.4%)
Oct	W	1.2 (2.2%)	-0.1 (-0.2%)	1.2 (2.1%)	-0.2 (-0.3%)
	AN	1.1 (2%)	-0.2 (-0.4%)	1.1 (2%)	-0.2 (-0.3%)
	BN	1.2 (2.2%)	-0.1 (-0.2%)	1.1 (2%)	-0.3 (-0.5%)
	D	1.5 (2.7%)	0 (0%)	1.2 (2.1%)	-0.3 (-0.5%)
	C	1.3 (2.3%)	-0.4 (-0.7%)	0.9 (1.7%)	-0.7 (-1.3%)
	All	1.3 (2.3%)	-0.1 (-0.3%)	1.1 (2%)	-0.3 (-0.5%)
Nov	W	0.8 (1.6%)	-0.3 (-0.7%)	0.8 (1.5%)	-0.3 (-0.7%)
	AN	0.6 (1.2%)	-0.5 (-0.9%)	0.7 (1.5%)	-0.3 (-0.7%)
	BN	0.7 (1.4%)	-0.4 (-0.8%)	0.7 (1.4%)	-0.4 (-0.8%)
	D	0.8 (1.6%)	-0.2 (-0.4%)	0.8 (1.5%)	-0.2 (-0.4%)
	C	0.9 (1.7%)	-0.2 (-0.4%)	0.8 (1.5%)	-0.3 (-0.6%)
	All	0.8 (1.5%)	-0.3 (-0.6%)	0.8 (1.5%)	-0.3 (-0.6%)
Dec	W	0.7 (1.5%)	0.2 (0.4%)	0.8 (1.6%)	0.2 (0.5%)
	AN	0.6 (1.3%)	-0.3 (-0.6%)	0.6 (1.3%)	-0.3 (-0.6%)
	BN	0.8 (1.6%)	-0.1 (-0.1%)	0.8 (1.7%)	0 (0%)
	D	0.8 (1.7%)	0 (0.1%)	0.8 (1.7%)	0 (0.1%)
	C	0.9 (2%)	0.1 (0.2%)	1 (2.1%)	0.2 (0.3%)
	All	0.8 (1.6%)	0 (0%)	0.8 (1.7%)	0.1 (0.1%)

[a] Red boxes indicate that water temperatures under the alternative are more than 5% greater than water temperatures under the baseline; green boxes indicate that water temperatures under the alternative are more than 5% lower than water temperatures under the baseline.

Water Year Type:
AN = above normal year
BN = below normal year
C = critical year
D = dry year
W = wet year

F.1.2.3 Sacramento River at Bend Bridge

Table F.1-41. Mean Monthly Water Temperatures (°F) for Alternative 4A_ELT Model Scenarios in the Sacramento River at Bend Bridge, Year-Round

Alternative 4A_ELT: Sacramento River at Bend Bridge					
Month	Water Year Type	EXISTING CONDITIONS	NAA_ELT	A4A_ELT	
				H1_ELT	H2_ELT
Jan	W	45	46	46	46
	AN	45	46	46	46
	BN	45	45	45	46
	D	45	46	46	46
	C	45	46	46	46
	All	45	46	46	46
Feb	W	46	47	47	47
	AN	46	47	47	47
	BN	46	47	47	47
	D	46	47	47	47
	C	47	48	48	48
	All	46	47	47	47
Mar	W	48	49	49	49
	AN	49	50	50	50
	BN	49	50	50	50
	D	50	51	51	51
	C	50	51	51	51
	All	49	50	50	50
Apr	W	51	52	52	52
	AN	53	54	54	54
	BN	53	54	54	54
	D	53	54	54	54
	C	52	53	53	53
	All	52	53	53	53
May	W	54	56	56	56
	AN	55	57	56	56
	BN	55	56	56	56
	D	55	56	56	56
	C	55	57	56	56
	All	55	56	56	56
Jun	W	56	57	56	57
	AN	55	56	56	56
	BN	55	56	56	56
	D	55	56	56	56
	C	57	58	57	57
	All	55	56	56	56
Jul	W	56	57	57	57
	AN	55	56	56	56
	BN	55	56	56	56
	D	56	57	57	57
	C	58	60	60	60
	All	56	57	57	57

Alternative 4A_ELT: Sacramento River at Bend Bridge					
Month	Water Year Type	EXISTING CONDITIONS	NAA_ELT	A4A_ELT	
				H1_ELT	H2_ELT
Aug	W	57	58	58	58
	AN	57	58	58	58
	BN	56	58	58	57
	D	57	59	59	58
	C	60	63	63	62
	All	57	59	59	58
Sep	W	57	57	58	58
	AN	58	58	59	59
	BN	58	59	59	59
	D	58	61	61	60
	C	62	65	64	63
	All	58	59	60	59
Oct	W	54	56	56	55
	AN	55	56	56	56
	BN	55	56	56	56
	D	55	57	57	56
	C	56	58	58	57
	All	55	56	56	56
Nov	W	51	52	51	51
	AN	51	52	51	51
	BN	51	52	52	52
	D	51	52	52	52
	C	52	53	53	53
	All	51	52	52	52
Dec	W	47	47	47	47
	AN	46	47	47	47
	BN	47	47	47	47
	D	46	47	47	47
	C	47	48	48	48
	All	47	47	47	47

Water Year Type:
AN = above normal year
BN = below normal year
C = critical year
D = dry year
W = wet year

Table F.1-42. Differences (°F)[a] (Percent Differences) between Pairs of Model Scenarios in Mean Monthly Water Temperatures in the Sacramento River at Bend Bridge, Year-Round

Alternative 4A_ELT: Sacramento River at Bend Bridge					
Month	**Water Year Type**	**EXISTING CONDITIONS vs. H1_ELT**	**NAA_ELT vs. H1_ELT**	**EXISTING CONDITIONS vs. H2_ELT**	**NAA_ELT vs. H2_ELT**
Jan	W	0.7 (1.5%)	0.1 (0.2%)	0.7 (1.6%)	0.1 (0.2%)
	AN	0.7 (1.6%)	0 (0.1%)	0.8 (1.7%)	0.1 (0.2%)
	BN	0.8 (1.9%)	0 (0.1%)	0.9 (1.9%)	0.1 (0.1%)
	D	0.9 (2%)	0.1 (0.2%)	0.9 (2.1%)	0.1 (0.2%)
	C	1.2 (2.7%)	0.2 (0.4%)	1.2 (2.7%)	0.2 (0.4%)
	All	0.8 (1.9%)	0.1 (0.2%)	0.9 (1.9%)	0.1 (0.2%)
Feb	W	0.8 (1.8%)	0 (0%)	0.8 (1.8%)	0 (0.1%)
	AN	0.8 (1.8%)	0.1 (0.1%)	0.9 (1.9%)	0.1 (0.2%)
	BN	0.9 (1.9%)	0 (0%)	0.9 (2%)	0 (0.1%)
	D	1 (2.2%)	0 (0.1%)	1.1 (2.3%)	0.1 (0.1%)
	C	1.1 (2.2%)	0 (0%)	1.1 (2.4%)	0.1 (0.2%)
	All	0.9 (2%)	0 (0.1%)	0.9 (2.1%)	0.1 (0.1%)
Mar	W	0.7 (1.4%)	0 (0%)	0.7 (1.4%)	0 (0%)
	AN	0.7 (1.5%)	0 (0%)	0.7 (1.4%)	0 (0%)
	BN	0.7 (1.4%)	-0.1 (-0.1%)	0.7 (1.4%)	-0.1 (-0.2%)
	D	0.8 (1.5%)	0 (0%)	0.8 (1.6%)	0 (0.1%)
	C	0.7 (1.4%)	0 (-0.1%)	0.8 (1.6%)	0 (0.1%)
	All	0.7 (1.5%)	0 (0%)	0.7 (1.5%)	0 (0%)
Apr	W	0.8 (1.6%)	0 (0%)	0.8 (1.6%)	0 (0%)
	AN	0.8 (1.5%)	0 (0%)	0.8 (1.5%)	0 (0%)
	BN	0.9 (1.6%)	-0.1 (-0.1%)	0.9 (1.7%)	0 (-0.1%)
	D	0.8 (1.5%)	-0.1 (-0.2%)	0.8 (1.5%)	-0.1 (-0.1%)
	C	0.9 (1.7%)	0 (0%)	1 (1.9%)	0.1 (0.1%)
	All	0.8 (1.6%)	0 (-0.1%)	0.8 (1.6%)	0 (0%)
May	W	1.7 (3%)	0 (0%)	1.6 (3%)	0 (-0.1%)
	AN	0.8 (1.4%)	-0.5 (-0.8%)	0.8 (1.5%)	-0.4 (-0.7%)
	BN	1.1 (2.1%)	-0.4 (-0.6%)	1.2 (2.2%)	-0.3 (-0.6%)
	D	1 (1.8%)	-0.4 (-0.6%)	1.1 (2.1%)	-0.2 (-0.4%)
	C	1 (1.7%)	-0.1 (-0.2%)	1 (1.8%)	-0.1 (-0.2%)
	All	1.2 (2.2%)	-0.2 (-0.4%)	1.2 (2.3%)	-0.2 (-0.3%)
Jun	W	0.8 (1.4%)	-0.1 (-0.2%)	0.9 (1.5%)	0 (0%)
	AN	0.6 (1.2%)	-0.2 (-0.3%)	1 (1.9%)	0.2 (0.4%)
	BN	0.6 (1.2%)	-0.2 (-0.4%)	0.9 (1.6%)	0 (0.1%)
	D	0.7 (1.3%)	-0.3 (-0.6%)	0.8 (1.5%)	-0.2 (-0.4%)
	C	0.7 (1.3%)	-0.3 (-0.5%)	0.7 (1.2%)	-0.3 (-0.5%)
	All	0.7 (1.3%)	-0.2 (-0.4%)	0.9 (1.6%)	-0.1 (-0.1%)
Jul	W	0.3 (0.6%)	-0.1 (-0.2%)	0.3 (0.6%)	-0.1 (-0.2%)
	AN	0.8 (1.5%)	0.2 (0.3%)	0.6 (1%)	-0.1 (-0.1%)
	BN	0.8 (1.5%)	0 (0.1%)	0.6 (1.1%)	-0.2 (-0.3%)
	D	1 (1.7%)	0 (-0.1%)	0.9 (1.6%)	-0.1 (-0.2%)
	C	2.3 (3.9%)	0 (-0.1%)	1.7 (3%)	-0.6 (-0.9%)
	All	0.9 (1.6%)	0 (0%)	0.7 (1.3%)	-0.2 (-0.3%)

Alternative 4A_ELT: Sacramento River at Bend Bridge					
Month	**Water Year Type**	**EXISTING CONDITIONS vs. H1_ELT**	**NAA_ELT vs. H1_ELT**	**EXISTING CONDITIONS vs. H2_ELT**	**NAA_ELT vs. H2_ELT**
Aug	W	1.3 (2.4%)	0 (0%)	1.2 (2%)	-0.2 (-0.3%)
	AN	0.9 (1.7%)	0 (0.1%)	0.7 (1.2%)	-0.2 (-0.4%)
	BN	1.4 (2.5%)	0 (0.1%)	1 (1.8%)	-0.4 (-0.7%)
	D	2.4 (4.2%)	0.8 (1.3%)	1.4 (2.4%)	-0.3 (-0.4%)
	C	3.5 (5.8%)	0 (0%)	2.3 (3.8%)	-1.2 (-1.9%)
	All	1.8 (3.2%)	0.2 (0.3%)	1.3 (2.2%)	-0.4 (-0.7%)
Sep	W	1.5 (2.7%)	1.4 (2.4%)	1.5 (2.6%)	1.3 (2.4%)
	AN	0.8 (1.4%)	1.1 (2%)	0.9 (1.6%)	1.2 (2.1%)
	BN	1.2 (2.1%)	0 (0%)	1.1 (1.9%)	-0.1 (-0.2%)
	D	2.3 (3.9%)	-0.1 (-0.2%)	1.9 (3.3%)	-0.5 (-0.8%)
	C	2.5 (4%)	-0.4 (-0.6%)	1.5 (2.4%)	-1.4 (-2.2%)
	All	1.7 (2.9%)	0.5 (0.9%)	1.4 (2.5%)	0.3 (0.4%)
Oct	W	1.2 (2.2%)	-0.1 (-0.2%)	1.2 (2.1%)	-0.2 (-0.3%)
	AN	1.1 (2%)	-0.2 (-0.3%)	1.1 (2%)	-0.2 (-0.3%)
	BN	1.2 (2.3%)	-0.1 (-0.2%)	1.1 (2%)	-0.2 (-0.4%)
	D	1.5 (2.6%)	0 (0%)	1.2 (2.1%)	-0.3 (-0.5%)
	C	1.3 (2.4%)	-0.4 (-0.6%)	1 (1.7%)	-0.7 (-1.2%)
	All	1.3 (2.3%)	-0.1 (-0.2%)	1.1 (2%)	-0.3 (-0.5%)
Nov	W	0.8 (1.6%)	-0.4 (-0.7%)	0.8 (1.6%)	-0.4 (-0.7%)
	AN	0.6 (1.3%)	-0.5 (-0.9%)	0.8 (1.5%)	-0.4 (-0.7%)
	BN	0.7 (1.5%)	-0.4 (-0.8%)	0.7 (1.4%)	-0.4 (-0.8%)
	D	0.8 (1.6%)	-0.2 (-0.4%)	0.8 (1.6%)	-0.2 (-0.4%)
	C	0.9 (1.7%)	-0.2 (-0.4%)	0.8 (1.5%)	-0.3 (-0.6%)
	All	0.8 (1.5%)	-0.3 (-0.6%)	0.8 (1.5%)	-0.3 (-0.6%)
Dec	W	0.7 (1.5%)	0.2 (0.4%)	0.8 (1.7%)	0.2 (0.5%)
	AN	0.6 (1.3%)	-0.3 (-0.6%)	0.6 (1.3%)	-0.3 (-0.6%)
	BN	0.8 (1.6%)	-0.1 (-0.1%)	0.8 (1.8%)	0 (0%)
	D	0.8 (1.8%)	0 (0.1%)	0.8 (1.8%)	0 (0.1%)
	C	0.9 (2%)	0.1 (0.2%)	1 (2.2%)	0.2 (0.3%)
	All	0.8 (1.7%)	0 (0.1%)	0.8 (1.7%)	0.1 (0.1%)

[a] Red boxes indicate that water temperatures under the alternative are more than 5% greater than water temperatures under the baseline; green boxes indicate that water temperatures under the alternative are more than 5% lower than water temperatures under the baseline.

Water Year Type:
AN = above normal year
BN = below normal year
C = critical year
D = dry year
W = wet year

F.1.2.4 Sacramento River at Red Bluff Diversion Dam

Table F.1-43. Mean Monthly Water Temperatures (°F) for Alternative 4A_ELT Model Scenarios in the Sacramento River at Red Bluff Diversion Dam, Year-Round

Alternative 4A_ELT: Sacramento River at Red Bluff Diversion Dam					
Month	Water Year Type	EXISTING CONDITIONS	NAA_ELT	A4A_ELT	
				H1_ELT	H2_ELT
Jan	W	45	46	46	46
	AN	45	46	46	46
	BN	44	45	45	45
	D	44	45	45	45
	C	44	45	46	46
	All	45	45	46	46
Feb	W	46	47	47	47
	AN	46	47	47	47
	BN	46	47	47	47
	D	46	47	47	47
	C	47	48	48	48
	All	46	47	47	47
Mar	W	48	49	49	49
	AN	49	50	50	50
	BN	49	50	50	50
	D	50	51	51	51
	C	51	51	51	51
	All	49	50	50	50
Apr	W	52	53	53	53
	AN	53	54	54	54
	BN	54	54	54	54
	D	54	54	54	54
	C	53	54	54	54
	All	53	54	54	54
May	W	55	57	57	57
	AN	56	58	57	57
	BN	56	58	57	57
	D	56	57	57	57
	C	57	58	58	58
	All	56	57	57	57
Jun	W	57	58	58	58
	AN	57	58	57	58
	BN	57	58	57	58
	D	57	58	58	58
	C	58	59	59	59
	All	57	58	58	58
Jul	W	58	58	58	58
	AN	57	58	58	58
	BN	57	58	58	58
	D	57	58	58	58
	C	60	62	62	61
	All	58	59	59	59

Alternative 4A_ELT: Sacramento River at Red Bluff Diversion Dam					
Month	Water Year Type	EXISTING CONDITIONS	NAA_ELT	A4A_ELT	
				H1_ELT	H2_ELT
Aug	W	58	60	60	60
	AN	59	60	60	59
	BN	58	59	59	59
	D	59	60	61	60
	C	61	65	65	64
	All	59	61	61	60
Sep	W	58	58	59	59
	AN	59	59	60	60
	BN	59	60	60	60
	D	59	62	62	61
	C	63	65	65	64
	All	59	60	61	61
Oct	W	55	56	56	56
	AN	55	56	56	56
	BN	55	56	56	56
	D	55	57	57	57
	C	56	58	58	58
	All	55	57	56	56
Nov	W	50	52	51	51
	AN	50	52	51	51
	BN	51	52	52	51
	D	51	52	52	52
	C	52	53	53	53
	All	51	52	52	52
Dec	W	46	47	47	47
	AN	46	47	47	47
	BN	46	47	47	47
	D	46	47	47	47
	C	46	47	47	47
	All	46	47	47	47

Water Year Type:
AN = above normal year
BN = below normal year
C = critical year
D = dry year
W = wet year

Table F.1-44. Differences (°F)[a] (Percent Differences) between Pairs of Model Scenarios in Mean Monthly Water Temperatures in the Sacramento River at Red Bluff Diversion Dam, Year-Round

Alternative 4A_ELT: Sacramento River at Red Bluff Diversion Dam					
Month	**Water Year Type**	**EXISTING CONDITIONS vs. H1_ELT**	**NAA_ELT vs. H1_ELT**	**EXISTING CONDITIONS vs. H2_ELT**	**NAA_ELT vs. H2_ELT**
Jan	W	0.7 (1.6%)	0.1 (0.2%)	0.7 (1.6%)	0.1 (0.2%)
	AN	0.7 (1.6%)	0 (0.1%)	0.8 (1.8%)	0.1 (0.2%)
	BN	0.9 (2%)	0 (0.1%)	0.9 (2%)	0.1 (0.1%)
	D	0.9 (2.1%)	0.1 (0.2%)	1 (2.2%)	0.1 (0.2%)
	C	1.2 (2.8%)	0.2 (0.4%)	1.2 (2.7%)	0.1 (0.3%)
	All	0.9 (1.9%)	0.1 (0.2%)	0.9 (2%)	0.1 (0.2%)
Feb	W	0.8 (1.8%)	0 (0%)	0.9 (1.9%)	0 (0.1%)
	AN	0.9 (1.9%)	0.1 (0.1%)	0.9 (1.9%)	0.1 (0.2%)
	BN	0.9 (2%)	0 (0%)	0.9 (2%)	0 (0.1%)
	D	1.1 (2.3%)	0 (0.1%)	1.1 (2.4%)	0.1 (0.1%)
	C	1.1 (2.3%)	0 (0%)	1.2 (2.5%)	0.1 (0.2%)
	All	0.9 (2%)	0 (0%)	1 (2.1%)	0 (0.1%)
Mar	W	0.7 (1.4%)	0 (0%)	0.7 (1.4%)	0 (0%)
	AN	0.7 (1.4%)	0 (0%)	0.7 (1.4%)	0 (0%)
	BN	0.7 (1.4%)	-0.1 (-0.2%)	0.7 (1.4%)	-0.1 (-0.2%)
	D	0.8 (1.6%)	0 (0%)	0.8 (1.6%)	0 (0.1%)
	C	0.7 (1.4%)	0 (-0.1%)	0.8 (1.5%)	0 (0.1%)
	All	0.7 (1.5%)	0 (0%)	0.7 (1.5%)	0 (0%)
Apr	W	0.8 (1.6%)	0 (0%)	0.8 (1.5%)	0 (0%)
	AN	0.8 (1.5%)	0 (0%)	0.8 (1.5%)	0 (0%)
	BN	0.9 (1.6%)	-0.1 (-0.2%)	0.9 (1.7%)	0 (-0.1%)
	D	0.8 (1.5%)	-0.1 (-0.2%)	0.8 (1.5%)	-0.1 (-0.1%)
	C	0.9 (1.7%)	0 (0%)	1 (1.8%)	0.1 (0.1%)
	All	0.8 (1.6%)	0 (-0.1%)	0.8 (1.6%)	0 (0%)
May	W	1.7 (3.1%)	0 (0%)	1.7 (3%)	0 (-0.1%)
	AN	0.8 (1.5%)	-0.5 (-0.9%)	0.9 (1.6%)	-0.4 (-0.7%)
	BN	1.2 (2.1%)	-0.4 (-0.7%)	1.3 (2.2%)	-0.3 (-0.6%)
	D	1 (1.9%)	-0.4 (-0.7%)	1.2 (2.1%)	-0.2 (-0.4%)
	C	1 (1.8%)	-0.1 (-0.3%)	1.1 (1.9%)	-0.1 (-0.2%)
	All	1.2 (2.2%)	-0.2 (-0.4%)	1.3 (2.3%)	-0.2 (-0.3%)
Jun	W	0.9 (1.5%)	-0.1 (-0.2%)	1 (1.7%)	0 (0%)
	AN	0.7 (1.2%)	-0.2 (-0.4%)	1.1 (2%)	0.2 (0.4%)
	BN	0.7 (1.2%)	-0.3 (-0.5%)	1 (1.8%)	0 (0.1%)
	D	0.7 (1.3%)	-0.4 (-0.6%)	0.9 (1.6%)	-0.2 (-0.4%)
	C	0.7 (1.3%)	-0.3 (-0.5%)	0.7 (1.3%)	-0.3 (-0.5%)
	All	0.8 (1.3%)	-0.2 (-0.4%)	0.9 (1.7%)	-0.1 (-0.1%)
Jul	W	0.4 (0.6%)	-0.1 (-0.2%)	0.4 (0.6%)	-0.1 (-0.2%)
	AN	0.8 (1.4%)	0.1 (0.3%)	0.6 (1%)	-0.1 (-0.1%)
	BN	0.8 (1.5%)	0 (0%)	0.6 (1.1%)	-0.2 (-0.3%)
	D	1 (1.7%)	-0.1 (-0.1%)	0.9 (1.7%)	-0.1 (-0.1%)
	C	2.2 (3.7%)	0 (-0.1%)	1.8 (3%)	-0.5 (-0.8%)
	All	0.9 (1.6%)	0 (0%)	0.8 (1.3%)	-0.2 (-0.3%)

Alternative 4A_ELT: Sacramento River at Red Bluff Diversion Dam					
Month	**Water Year Type**	**EXISTING CONDITIONS vs. H1_ELT**	**NAA_ELT vs. H1_ELT**	**EXISTING CONDITIONS vs. H2_ELT**	**NAA_ELT vs. H2_ELT**
Aug	W	1.4 (2.4%)	0 (-0.1%)	1.2 (2.1%)	-0.2 (-0.4%)
	AN	1 (1.7%)	0 (0%)	0.7 (1.2%)	-0.3 (-0.5%)
	BN	1.4 (2.5%)	0 (0%)	1 (1.7%)	-0.5 (-0.8%)
	D	2.4 (4.2%)	0.8 (1.3%)	1.4 (2.4%)	-0.3 (-0.4%)
	C	3.4 (5.6%)	0.1 (0.1%)	2.3 (3.8%)	-1 (-1.6%)
	All	1.9 (3.2%)	0.2 (0.3%)	1.3 (2.2%)	-0.4 (-0.7%)
Sep	W	1.6 (2.8%)	1.5 (2.7%)	1.6 (2.8%)	1.5 (2.6%)
	AN	0.8 (1.4%)	1.2 (2.1%)	0.9 (1.6%)	1.3 (2.3%)
	BN	1.2 (2.1%)	-0.1 (-0.2%)	1.1 (1.8%)	-0.2 (-0.4%)
	D	2.4 (4%)	-0.1 (-0.2%)	2 (3.4%)	-0.5 (-0.8%)
	C	2.5 (4%)	-0.3 (-0.5%)	1.6 (2.6%)	-1.2 (-1.8%)
	All	1.7 (2.9%)	0.6 (1%)	1.5 (2.5%)	0.4 (0.6%)
Oct	W	1.2 (2.3%)	-0.1 (-0.1%)	1.2 (2.2%)	-0.1 (-0.2%)
	AN	1.1 (2.1%)	-0.2 (-0.3%)	1.1 (2.1%)	-0.2 (-0.3%)
	BN	1.3 (2.3%)	-0.1 (-0.2%)	1.2 (2.1%)	-0.2 (-0.4%)
	D	1.4 (2.6%)	0 (0%)	1.2 (2.1%)	-0.3 (-0.4%)
	C	1.4 (2.4%)	-0.3 (-0.6%)	1 (1.8%)	-0.6 (-1.1%)
	All	1.3 (2.4%)	-0.1 (-0.2%)	1.2 (2.1%)	-0.3 (-0.5%)
Nov	W	0.8 (1.6%)	-0.3 (-0.7%)	0.8 (1.6%)	-0.4 (-0.7%)
	AN	0.7 (1.3%)	-0.5 (-0.9%)	0.8 (1.6%)	-0.3 (-0.7%)
	BN	0.8 (1.5%)	-0.4 (-0.8%)	0.7 (1.5%)	-0.4 (-0.9%)
	D	0.8 (1.6%)	-0.2 (-0.4%)	0.8 (1.6%)	-0.2 (-0.5%)
	C	0.9 (1.8%)	-0.2 (-0.4%)	0.8 (1.6%)	-0.3 (-0.6%)
	All	0.8 (1.6%)	-0.3 (-0.6%)	0.8 (1.6%)	-0.3 (-0.6%)
Dec	W	0.7 (1.6%)	0.2 (0.4%)	0.8 (1.7%)	0.2 (0.5%)
	AN	0.7 (1.4%)	-0.3 (-0.6%)	0.7 (1.4%)	-0.3 (-0.6%)
	BN	0.8 (1.7%)	-0.1 (-0.2%)	0.8 (1.8%)	0 (0%)
	D	0.9 (1.9%)	0.1 (0.1%)	0.8 (1.8%)	0 (0%)
	C	1 (2.1%)	0.1 (0.2%)	1 (2.2%)	0.1 (0.3%)
	All	0.8 (1.7%)	0 (0.1%)	0.8 (1.8%)	0.1 (0.1%)

[a] Red boxes indicate that water temperatures under the alternative are more than 5% greater than water temperatures under the baseline; green boxes indicate that water temperatures under the alternative are more than 5% lower than water temperatures under the baseline.

Water Year Type:
AN = above normal year
BN = below normal year
C = critical year
D = dry year
W = wet year

F.1.2.5 Sacramento River at Hamilton City

Table F.1-45. Mean Monthly Water Temperatures (°F) for Alternative 4A_ELT Model Scenarios in the Sacramento River at Hamilton City, Year-Round

Alternative 4A_ELT: Sacramento River at Hamilton City					
Month	Water Year Type	EXISTING CONDITIONS	NAA_ELT	A4A_ELT	
				H1_ELT	H2_ELT
Jan	W	45	46	46	46
	AN	45	46	46	46
	BN	44	45	45	45
	D	44	45	45	45
	C	44	45	46	46
	All	45	45	46	46
Feb	W	46	47	47	47
	AN	47	48	48	48
	BN	46	47	47	47
	D	47	48	48	48
	C	48	49	49	49
	All	47	48	48	48
Mar	W	49	50	50	50
	AN	51	51	51	51
	BN	51	52	52	52
	D	52	52	53	53
	C	52	53	53	53
	All	51	52	51	51
Apr	W	54	54	54	54
	AN	55	56	56	56
	BN	56	57	57	57
	D	56	57	57	57
	C	56	57	57	57
	All	55	56	56	56
May	W	58	60	60	60
	AN	60	61	61	61
	BN	59	61	61	61
	D	59	61	60	60
	C	60	61	61	61
	All	59	61	60	60
Jun	W	61	62	62	62
	AN	61	62	61	62
	BN	60	61	61	61
	D	60	62	61	62
	C	61	62	62	62
	All	61	62	61	62
Jul	W	62	62	62	62
	AN	61	62	62	61
	BN	61	62	62	62
	D	61	62	62	62
	C	63	65	65	65
	All	62	63	63	62

Alternative 4A_ELT: Sacramento River at Hamilton City					
Month	Water Year Type	EXISTING CONDITIONS	NAA_ELT	A4A_ELT	
				H1_ELT	H2_ELT
Aug	W	62	64	64	63
	AN	62	63	63	63
	BN	62	63	63	63
	D	62	64	65	64
	C	65	68	68	67
	All	62	64	64	64
Sep	W	60	60	62	62
	AN	62	61	63	63
	BN	62	63	63	63
	D	62	65	65	64
	C	64	67	67	66
	All	62	63	64	63
Oct	W	55	57	57	57
	AN	56	57	57	57
	BN	56	57	57	57
	D	56	58	58	58
	C	57	59	59	58
	All	56	57	57	57
Nov	W	50	51	51	51
	AN	50	51	51	51
	BN	50	52	51	51
	D	51	52	52	52
	C	52	53	53	52
	All	51	52	51	51
Dec	W	46	47	47	47
	AN	46	46	46	46
	BN	45	46	46	46
	D	45	46	46	46
	C	45	46	46	46
	All	46	46	46	46

Water Year Type:
AN = above normal year
BN = below normal year
C = critical year
D = dry year
W = wet year

Table F.1-46. Differences (°F)[a] (Percent Differences) between Pairs of Model Scenarios in Mean Monthly Water Temperatures in the Sacramento River at Hamilton City, Year-Round

Alternative 4A_ELT: Sacramento River at Hamilton City					
Month	**Water Year Type**	**EXISTING CONDITIONS vs. H1_ELT**	**NAA_ELT vs. H1_ELT**	**EXISTING CONDITIONS vs. H2_ELT**	**NAA_ELT vs. H2_ELT**
Jan	W	0.8 (1.7%)	0.1 (0.1%)	0.8 (1.7%)	0.1 (0.2%)
	AN	0.8 (1.8%)	0 (0%)	0.8 (1.9%)	0.1 (0.1%)
	BN	0.9 (2.1%)	0 (0.1%)	0.9 (2.1%)	0 (0.1%)
	D	1 (2.3%)	0.1 (0.1%)	1 (2.3%)	0.1 (0.2%)
	C	1.3 (2.8%)	0.1 (0.2%)	1.2 (2.7%)	0.1 (0.1%)
	All	0.9 (2.1%)	0.1 (0.1%)	0.9 (2.1%)	0.1 (0.1%)
Feb	W	0.9 (1.9%)	0 (0%)	0.9 (1.9%)	0 (0%)
	AN	0.9 (1.9%)	0 (0%)	0.9 (1.9%)	0 (0.1%)
	BN	1 (2.1%)	0 (0%)	1 (2.1%)	0 (0%)
	D	1.1 (2.4%)	0 (0%)	1.2 (2.5%)	0 (0.1%)
	C	1.2 (2.5%)	0 (0%)	1.2 (2.6%)	0 (0.1%)
	All	1 (2.1%)	0 (0%)	1 (2.2%)	0 (0.1%)
Mar	W	0.7 (1.3%)	0 (0%)	0.7 (1.3%)	0 (0%)
	AN	0.7 (1.4%)	0 (-0.1%)	0.7 (1.4%)	0 (-0.1%)
	BN	0.7 (1.4%)	-0.1 (-0.2%)	0.7 (1.4%)	-0.1 (-0.2%)
	D	0.8 (1.6%)	0 (0%)	0.8 (1.6%)	0 (0.1%)
	C	0.7 (1.3%)	-0.1 (-0.1%)	0.8 (1.5%)	0 (0%)
	All	0.7 (1.4%)	0 (-0.1%)	0.7 (1.4%)	0 (0%)
Apr	W	0.8 (1.5%)	0 (0%)	0.8 (1.5%)	0 (0%)
	AN	0.8 (1.5%)	0 (0%)	0.8 (1.5%)	0 (-0.1%)
	BN	0.9 (1.6%)	-0.1 (-0.2%)	0.9 (1.7%)	-0.1 (-0.1%)
	D	0.8 (1.5%)	-0.1 (-0.2%)	0.9 (1.5%)	-0.1 (-0.1%)
	C	0.9 (1.6%)	0 (0%)	1 (1.7%)	0 (0.1%)
	All	0.8 (1.5%)	0 (-0.1%)	0.9 (1.6%)	0 (-0.1%)
May	W	1.9 (3.2%)	0 (0%)	1.8 (3.2%)	0 (0%)
	AN	0.9 (1.5%)	-0.6 (-0.9%)	1 (1.7%)	-0.5 (-0.8%)
	BN	1.3 (2.2%)	-0.5 (-0.7%)	1.4 (2.4%)	-0.3 (-0.5%)
	D	1.1 (1.9%)	-0.4 (-0.7%)	1.3 (2.2%)	-0.2 (-0.4%)
	C	1.1 (1.8%)	-0.2 (-0.3%)	1.2 (2%)	-0.1 (-0.2%)
	All	1.4 (2.3%)	-0.3 (-0.5%)	1.4 (2.4%)	-0.2 (-0.3%)
Jun	W	1 (1.7%)	-0.1 (-0.2%)	1.1 (1.9%)	0 (0%)
	AN	0.7 (1.1%)	-0.3 (-0.5%)	1.3 (2.1%)	0.2 (0.4%)
	BN	0.8 (1.2%)	-0.4 (-0.6%)	1.2 (2%)	0.1 (0.1%)
	D	0.8 (1.3%)	-0.4 (-0.6%)	1 (1.7%)	-0.1 (-0.2%)
	C	0.8 (1.2%)	-0.3 (-0.4%)	0.8 (1.4%)	-0.2 (-0.3%)
	All	0.8 (1.4%)	-0.3 (-0.5%)	1.1 (1.8%)	0 (0%)
Jul	W	0.4 (0.6%)	-0.1 (-0.2%)	0.4 (0.7%)	-0.1 (-0.1%)
	AN	0.8 (1.3%)	0.1 (0.2%)	0.6 (1%)	-0.1 (-0.2%)
	BN	0.9 (1.4%)	0 (0%)	0.7 (1.1%)	-0.2 (-0.3%)
	D	0.9 (1.5%)	-0.1 (-0.1%)	1 (1.7%)	0 (0.1%)
	C	2.2 (3.5%)	0 (-0.1%)	2 (3.1%)	-0.3 (-0.4%)
	All	0.9 (1.5%)	0 (-0.1%)	0.9 (1.4%)	-0.1 (-0.2%)

Alternative 4A_ELT: Sacramento River at Hamilton City					
Month	**Water Year Type**	**EXISTING CONDITIONS vs. H1_ELT**	**NAA_ELT vs. H1_ELT**	**EXISTING CONDITIONS vs. H2_ELT**	**NAA_ELT vs. H2_ELT**
Aug	W	1.6 (2.6%)	-0.1 (-0.1%)	1.5 (2.4%)	-0.2 (-0.4%)
	AN	1 (1.6%)	0 (-0.1%)	0.7 (1.1%)	-0.4 (-0.6%)
	BN	1.4 (2.3%)	-0.2 (-0.2%)	1 (1.6%)	-0.6 (-1%)
	D	2.6 (4.2%)	0.9 (1.4%)	1.4 (2.3%)	-0.3 (-0.5%)
	C	3.4 (5.2%)	0.2 (0.3%)	2.4 (3.8%)	-0.7 (-1.1%)
	All	2 (3.2%)	0.2 (0.3%)	1.4 (2.2%)	-0.4 (-0.6%)
Sep	W	2 (3.3%)	2 (3.3%)	1.9 (3.2%)	2 (3.3%)
	AN	0.8 (1.3%)	1.5 (2.5%)	1 (1.6%)	1.7 (2.7%)
	BN	1.2 (1.9%)	-0.2 (-0.3%)	1.1 (1.7%)	-0.3 (-0.5%)
	D	2.5 (4.1%)	-0.1 (-0.1%)	2.1 (3.5%)	-0.5 (-0.7%)
	C	2.4 (3.7%)	-0.2 (-0.3%)	1.8 (2.9%)	-0.7 (-1.1%)
	All	1.8 (3%)	0.8 (1.2%)	1.7 (2.7%)	0.6 (1%)
Oct	W	1.3 (2.3%)	0 (-0.1%)	1.2 (2.2%)	-0.1 (-0.2%)
	AN	1.3 (2.3%)	-0.1 (-0.3%)	1.2 (2.2%)	-0.2 (-0.3%)
	BN	1.4 (2.5%)	-0.1 (-0.2%)	1.3 (2.3%)	-0.2 (-0.3%)
	D	1.4 (2.5%)	0 (0.1%)	1.2 (2.2%)	-0.2 (-0.3%)
	C	1.4 (2.5%)	-0.2 (-0.4%)	1.2 (2.1%)	-0.5 (-0.8%)
	All	1.4 (2.4%)	-0.1 (-0.1%)	1.2 (2.2%)	-0.2 (-0.3%)
Nov	W	0.9 (1.8%)	-0.3 (-0.5%)	0.9 (1.8%)	-0.3 (-0.5%)
	AN	0.8 (1.7%)	-0.3 (-0.7%)	0.9 (1.8%)	-0.3 (-0.5%)
	BN	0.9 (1.7%)	-0.3 (-0.7%)	0.9 (1.7%)	-0.4 (-0.7%)
	D	0.9 (1.8%)	-0.2 (-0.4%)	0.9 (1.7%)	-0.2 (-0.4%)
	C	1 (2%)	-0.2 (-0.3%)	0.9 (1.8%)	-0.3 (-0.5%)
	All	0.9 (1.8%)	-0.3 (-0.5%)	0.9 (1.8%)	-0.3 (-0.5%)
Dec	W	0.8 (1.8%)	0.2 (0.3%)	0.9 (1.9%)	0.2 (0.4%)
	AN	0.7 (1.6%)	-0.2 (-0.5%)	0.7 (1.6%)	-0.2 (-0.5%)
	BN	0.9 (2%)	-0.1 (-0.1%)	0.9 (2.1%)	0 (0%)
	D	1 (2.1%)	0.1 (0.1%)	0.9 (2%)	0 (0%)
	C	1.1 (2.3%)	0.1 (0.2%)	1.1 (2.4%)	0.1 (0.2%)
	All	0.9 (1.9%)	0 (0.1%)	0.9 (2%)	0 (0.1%)

[a] Red boxes indicate that water temperatures under the alternative are more than 5% greater than water temperatures under the baseline; green boxes indicate that water temperatures under the alternative are more than 5% lower than water temperatures under the baseline.

Water Year Type:
AN = above normal year
BN = below normal year
C = critical year
D = dry year
W = wet year

F.1.2.6 Trinity River below Lewiston Reservoir

Table F.1-47. Mean Monthly Water Temperatures (°F) for Alternative 4A_ELT Model Scenarios in the Trinity River below Lewiston Reservoir, Year-Round

Alternative 4A_ELT: Trinity River below Lewiston Reservoir					
Month	Water Year Type	EXISTING CONDITIONS	NAA_ELT	A4A_ELT	
				H1_ELT	H2_ELT
Jan	W	41	42	42	42
	AN	38	39	39	39
	BN	39	40	40	40
	D	39	40	40	39
	C	39	40	40	40
	All	39	40	40	40
Feb	W	43	44	44	44
	AN	43	44	44	44
	BN	42	43	43	43
	D	42	44	44	43
	C	43	44	44	44
	All	43	44	44	44
Mar	W	46	47	46	46
	AN	47	48	48	48
	BN	47	47	47	47
	D	48	48	49	49
	C	48	49	49	49
	All	47	48	48	48
Apr	W	49	50	50	50
	AN	50	51	51	51
	BN	51	52	51	51
	D	51	52	52	52
	C	50	51	51	51
	All	50	51	51	51
May	W	46	47	47	47
	AN	46	47	47	47
	BN	46	48	48	48
	D	47	48	48	48
	C	49	51	51	51
	All	47	48	48	48
Jun	W	48	49	49	49
	AN	51	51	51	51
	BN	52	52	52	52
	D	52	53	53	53
	C	56	57	58	57
	All	51	52	52	52
Jul	W	51	53	53	53
	AN	52	52	52	52
	BN	52	53	53	53
	D	51	52	52	52
	C	53	56	55	55
	All	51	53	53	53

Alternative 4A_ELT: Trinity River below Lewiston Reservoir					
Month	Water Year Type	EXISTING CONDITIONS	NAA_ELT	A4A_ELT	
				H1_ELT	H2_ELT
Aug	W	52	53	52	53
	AN	51	52	51	51
	BN	52	54	53	53
	D	50	52	52	52
	C	54	60	58	56
	All	52	54	53	53
Sep	W	49	50	50	50
	AN	50	50	50	50
	BN	51	54	53	53
	D	50	53	53	52
	C	57	60	60	58
	All	51	53	53	52
Oct	W	48	50	50	50
	AN	49	51	51	51
	BN	50	52	52	51
	D	50	50	50	50
	C	51	54	53	53
	All	49	51	51	51
Nov	W	44	45	45	45
	AN	45	46	46	46
	BN	45	46	46	46
	D	44	45	45	45
	C	46	47	47	47
	All	45	46	46	46
Dec	W	41	42	42	42
	AN	39	41	40	40
	BN	40	41	40	40
	D	40	41	41	41
	C	39	40	40	40
	All	40	41	41	41

Water Year Type:
AN = above normal year
BN = below normal year
C = critical year
D = dry year
W = wet year

Table F.1-48. Differences (°F)[a] (Percent Differences) between Pairs of Model Scenarios in Mean Monthly Water Temperatures in the Trinity River below Lewiston Reservoir, Year-Round

Alternative 4A_ELT: Trinity River below Lewiston Reservoir					
Month	**Water Year Type**	**EXISTING CONDITIONS vs. H1_ELT**	**NAA_ELT vs. H1_ELT**	**EXISTING CONDITIONS vs. H2_ELT**	**NAA_ELT vs. H2_ELT**
Jan	W	1 (2.3%)	0 (0.1%)	0.9 (2.1%)	-0.1 (-0.2%)
	AN	1 (2.7%)	0.1 (0.3%)	1 (2.7%)	0.1 (0.4%)
	BN	0.7 (1.8%)	-0.1 (-0.2%)	0.8 (2%)	0 (0.1%)
	D	0.9 (2.2%)	-0.3 (-0.7%)	0.7 (1.7%)	-0.5 (-1.2%)
	C	0.9 (2.3%)	-0.1 (-0.3%)	0.9 (2.2%)	-0.2 (-0.4%)
	All	0.9 (2.3%)	-0.1 (-0.2%)	0.8 (2.1%)	-0.1 (-0.3%)
Feb	W	1.2 (2.7%)	0 (0.1%)	1.2 (2.8%)	0 (0.1%)
	AN	1.1 (2.6%)	0 (0%)	1.2 (2.8%)	0.1 (0.2%)
	BN	1.1 (2.7%)	0 (0.1%)	1.2 (2.8%)	0.1 (0.1%)
	D	1.2 (2.7%)	0 (0%)	1.1 (2.6%)	0 (-0.1%)
	C	1 (2.2%)	-0.2 (-0.3%)	1.1 (2.5%)	0 (0%)
	All	1.1 (2.6%)	0 (0%)	1.2 (2.7%)	0 (0.1%)
Mar	W	0.6 (1.4%)	-0.1 (-0.3%)	0.6 (1.4%)	-0.1 (-0.3%)
	AN	0.6 (1.2%)	0.1 (0.2%)	0.6 (1.2%)	0.1 (0.2%)
	BN	0.8 (1.7%)	0 (0%)	0.9 (1.8%)	0.1 (0.1%)
	D	0.4 (0.9%)	0.1 (0.2%)	0.6 (1.2%)	0.2 (0.4%)
	C	1 (2.1%)	0 (0%)	1.1 (2.3%)	0.1 (0.2%)
	All	0.7 (1.4%)	0 (0%)	0.7 (1.5%)	0 (0.1%)
Apr	W	0.8 (1.6%)	-0.1 (-0.2%)	0.7 (1.3%)	-0.2 (-0.4%)
	AN	1.1 (2.2%)	0.3 (0.6%)	1.1 (2.3%)	0.3 (0.6%)
	BN	0.7 (1.4%)	-0.7 (-1.4%)	0.7 (1.3%)	-0.7 (-1.4%)
	D	0.9 (1.7%)	-0.2 (-0.3%)	0.9 (1.8%)	-0.1 (-0.3%)
	C	0.8 (1.5%)	-0.1 (-0.1%)	0.9 (1.7%)	0 (0.1%)
	All	0.8 (1.6%)	-0.2 (-0.3%)	0.8 (1.6%)	-0.2 (-0.3%)
May	W	1.1 (2.5%)	0 (0%)	1.1 (2.5%)	0 (0.1%)
	AN	1 (2.3%)	0 (0%)	1 (2.1%)	0 (-0.1%)
	BN	1.2 (2.6%)	0 (0%)	1.2 (2.6%)	0 (0.1%)
	D	1.4 (2.9%)	0.1 (0.2%)	1.4 (2.9%)	0.1 (0.2%)
	C	1.7 (3.5%)	-0.1 (-0.2%)	1.7 (3.4%)	-0.2 (-0.3%)
	All	1.3 (2.7%)	0 (0%)	1.3 (2.7%)	0 (0%)
Jun	W	0.8 (1.7%)	0 (0%)	0.8 (1.7%)	0 (0%)
	AN	0.6 (1.2%)	-0.3 (-0.5%)	0.3 (0.6%)	-0.6 (-1.1%)
	BN	0.5 (1%)	-0.1 (-0.1%)	0.5 (1%)	-0.1 (-0.1%)
	D	1.2 (2.3%)	0.6 (1.2%)	1.3 (2.4%)	0.7 (1.3%)
	C	1.8 (3.3%)	0 (0%)	1 (1.9%)	-0.8 (-1.4%)
	All	1 (1.9%)	0.1 (0.2%)	0.8 (1.6%)	0 (-0.1%)
Jul	W	2 (3.9%)	0.1 (0.2%)	2 (3.9%)	0.1 (0.2%)
	AN	0.4 (0.8%)	-0.4 (-0.7%)	0.7 (1.3%)	-0.1 (-0.3%)
	BN	0.9 (1.6%)	0 (-0.1%)	0.9 (1.7%)	0 (0%)
	D	0.9 (1.7%)	-0.2 (-0.3%)	0.8 (1.6%)	-0.2 (-0.4%)
	C	2.5 (4.7%)	-0.5 (-0.9%)	2.7 (5.2%)	-0.3 (-0.5%)
	All	1.4 (2.7%)	-0.1 (-0.3%)	1.5 (2.9%)	-0.1 (-0.1%)

Alternative 4A_ELT: Trinity River below Lewiston Reservoir					
Month	**Water Year Type**	**EXISTING CONDITIONS vs. H1_ELT**	**NAA_ELT vs. H1_ELT**	**EXISTING CONDITIONS vs. H2_ELT**	**NAA_ELT vs. H2_ELT**
Aug	W	0.4 (0.7%)	-0.5 (-0.9%)	0.5 (1%)	-0.3 (-0.5%)
	AN	0.5 (0.9%)	-0.2 (-0.4%)	0.4 (0.8%)	-0.3 (-0.6%)
	BN	1.2 (2.2%)	-0.5 (-0.9%)	1.2 (2.4%)	-0.4 (-0.8%)
	D	1.6 (3.2%)	-0.2 (-0.3%)	1.4 (2.8%)	-0.4 (-0.7%)
	C	4.4 (8.1%)	-1.3 (-2.1%)	2.4 (4.4%)	-3.3 (-5.5%)
	All	1.4 (2.7%)	-0.5 (-0.9%)	1.1 (2.1%)	-0.8 (-1.4%)
Sep	W	0.8 (1.6%)	0 (-0.1%)	0.8 (1.7%)	0 (0%)
	AN	0.5 (1%)	-0.1 (-0.1%)	0.4 (0.9%)	-0.1 (-0.3%)
	BN	1.8 (3.6%)	-0.6 (-1%)	1.4 (2.7%)	-1 (-1.9%)
	D	2.5 (5%)	-0.1 (-0.2%)	1.8 (3.7%)	-0.8 (-1.4%)
	C	3.3 (5.8%)	0.1 (0.2%)	1.6 (2.9%)	-1.5 (-2.5%)
	All	1.7 (3.3%)	-0.1 (-0.2%)	1.2 (2.4%)	-0.6 (-1.1%)
Oct	W	1.7 (3.6%)	0 (0%)	1.8 (3.7%)	0 (0%)
	AN	1.3 (2.6%)	0.1 (0.1%)	1.5 (3%)	0.3 (0.6%)
	BN	1.9 (3.7%)	0.1 (0.2%)	1.5 (3.1%)	-0.2 (-0.4%)
	D	0.9 (1.7%)	0.1 (0.2%)	0.9 (1.7%)	0.1 (0.1%)
	C	1.5 (2.9%)	-0.7 (-1.4%)	1.7 (3.2%)	-0.6 (-1%)
	All	1.5 (3%)	-0.1 (-0.1%)	1.5 (3%)	-0.1 (-0.1%)
Nov	W	1.1 (2.4%)	-0.1 (-0.2%)	1.1 (2.4%)	-0.1 (-0.3%)
	AN	0.9 (2.1%)	0 (0.1%)	1.6 (3.7%)	0.8 (1.7%)
	BN	1.2 (2.7%)	-0.1 (-0.2%)	1.1 (2.5%)	-0.2 (-0.3%)
	D	0.9 (1.9%)	-0.2 (-0.4%)	1 (2.2%)	-0.1 (-0.2%)
	C	0.9 (2%)	-0.1 (-0.2%)	0.5 (1.2%)	-0.5 (-1%)
	All	1 (2.3%)	-0.1 (-0.2%)	1.1 (2.4%)	-0.1 (-0.1%)
Dec	W	1.1 (2.6%)	-0.2 (-0.4%)	1.1 (2.7%)	-0.1 (-0.3%)
	AN	0.9 (2.3%)	-0.6 (-1.4%)	1 (2.5%)	-0.5 (-1.2%)
	BN	0.6 (1.5%)	-0.5 (-1.2%)	0.6 (1.5%)	-0.5 (-1.2%)
	D	0.6 (1.5%)	0.1 (0.2%)	0.4 (1%)	-0.1 (-0.2%)
	C	0.7 (1.8%)	0.1 (0.1%)	0.8 (2%)	0.2 (0.4%)
	All	0.8 (2%)	-0.2 (-0.4%)	0.8 (2%)	-0.2 (-0.4%)

[a] Red boxes indicate that water temperatures under the alternative are more than 5% greater than water temperatures under the baseline; green boxes indicate that water temperatures under the alternative are more than 5% lower than water temperatures under the baseline.

Water Year Type:
AN = above normal year
BN = below normal year
C = critical year
D = dry year
W = wet year

F.1.2.7 Trinity River at Douglas City

Table F.1-49. Mean Monthly Water Temperatures (°F) for Alternative 4A_ELT Model Scenarios in the Trinity River at Douglas City, Year-Round

Alternative 4A_ELT: Trinity River at Douglas City					
Month	Water Year Type	EXISTING CONDITIONS	NAA_ELT	A4A_ELT	
				H1_ELT	H2_ELT
Jan	W	40	41	41	41
	AN	39	39	39	39
	BN	38	39	39	39
	D	38	39	39	39
	C	39	40	40	40
	All	39	40	40	40
Feb	W	43	44	44	44
	AN	43	44	44	44
	BN	42	43	43	43
	D	43	44	44	44
	C	43	44	44	44
	All	43	44	44	44
Mar	W	46	46	46	46
	AN	47	47	47	47
	BN	47	47	47	47
	D	48	48	48	48
	C	48	49	49	49
	All	47	47	47	47
Apr	W	51	51	51	51
	AN	52	52	53	53
	BN	52	53	53	53
	D	53	53	53	53
	C	52	53	53	53
	All	52	52	52	52
May	W	48	49	49	49
	AN	48	49	49	49
	BN	49	50	50	50
	D	49	50	50	50
	C	52	54	54	53
	All	49	50	50	50
Jun	W	51	52	52	52
	AN	54	55	55	54
	BN	55	56	56	56
	D	57	58	58	58
	C	60	61	61	61
	All	55	56	56	56
Jul	W	57	59	59	59
	AN	58	59	58	59
	BN	59	60	60	60
	D	59	60	60	60
	C	62	64	64	64
	All	59	60	60	60

Alternative 4A_ELT: Trinity River at Douglas City					
Month	Water Year Type	EXISTING CONDITIONS	NAA_ELT	A4A_ELT	
				H1_ELT	H2_ELT
Aug	W	60	61	61	61
	AN	59	60	60	60
	BN	60	61	61	61
	D	58	60	60	60
	C	61	64	64	63
	All	60	61	61	61
Sep	W	55	56	56	56
	AN	55	56	56	56
	BN	56	58	58	57
	D	55	57	57	57
	C	59	63	61	60
	All	56	58	57	57
Oct	W	50	52	52	52
	AN	51	52	52	52
	BN	52	53	53	53
	D	51	52	52	52
	C	53	54	54	54
	All	51	52	52	52
Nov	W	44	45	45	45
	AN	45	46	46	46
	BN	45	46	46	46
	D	44	45	45	45
	C	46	46	46	46
	All	44	45	45	45
Dec	W	41	42	42	42
	AN	40	41	41	41
	BN	39	40	40	40
	D	40	40	41	40
	C	39	39	39	39
	All	40	41	41	41

Water Year Type:
AN = above normal year
BN = below normal year
C = critical year
D = dry year
W = wet year

Table F.1-50. Differences (°F)[a] (Percent Differences) between Pairs of Model Scenarios in Mean Monthly Water Temperatures in the Trinity River at Douglas City, Year-Round

Alternative 4A_ELT: Trinity River at Douglas City					
Month	**Water Year Type**	**EXISTING CONDITIONS vs. H1_ELT**	**NAA_ELT vs. H1_ELT**	**EXISTING CONDITIONS vs. H2_ELT**	**NAA_ELT vs. H2_ELT**
Jan	W	0.8 (1.9%)	0 (0.1%)	0.7 (1.8%)	0 (0%)
	AN	0.8 (2%)	0.1 (0.4%)	0.8 (2.1%)	0.2 (0.5%)
	BN	0.6 (1.7%)	0.1 (0.3%)	0.7 (1.7%)	0.2 (0.4%)
	D	0.8 (2.1%)	-0.1 (-0.3%)	0.7 (1.7%)	-0.3 (-0.7%)
	C	0.9 (2.2%)	0 (-0.1%)	0.8 (2.1%)	-0.1 (-0.2%)
	All	0.8 (2%)	0 (0.1%)	0.7 (1.9%)	0 (0%)
Feb	W	0.8 (1.8%)	0 (0%)	0.8 (1.8%)	0 (0%)
	AN	0.8 (1.8%)	0 (0%)	0.8 (1.9%)	0 (0.1%)
	BN	0.8 (1.9%)	0 (0%)	0.8 (2%)	0 (0%)
	D	0.8 (1.9%)	0 (0%)	0.8 (1.9%)	0 (-0.1%)
	C	0.9 (2%)	-0.1 (-0.2%)	0.9 (2.1%)	0 (0%)
	All	0.8 (1.9%)	0 (0%)	0.8 (1.9%)	0 (0%)
Mar	W	0.4 (0.8%)	0 (-0.1%)	0.4 (0.8%)	0 (-0.1%)
	AN	0.3 (0.7%)	0 (0.1%)	0.3 (0.7%)	0 (0.1%)
	BN	0.4 (0.9%)	0 (0%)	0.5 (1%)	0 (0.1%)
	D	0.3 (0.7%)	0 (0.1%)	0.4 (0.7%)	0.1 (0.2%)
	C	0.7 (1.4%)	0 (0%)	0.7 (1.5%)	0 (0.1%)
	All	0.4 (0.9%)	0 (0%)	0.4 (0.9%)	0 (0%)
Apr	W	0.5 (1%)	-0.1 (-0.1%)	0.5 (0.9%)	-0.1 (-0.2%)
	AN	0.7 (1.3%)	0.3 (0.5%)	0.7 (1.3%)	0.3 (0.5%)
	BN	0.5 (0.9%)	-0.3 (-0.6%)	0.5 (0.9%)	-0.3 (-0.6%)
	D	0.7 (1.2%)	-0.1 (-0.2%)	0.6 (1.2%)	-0.1 (-0.2%)
	C	0.7 (1.3%)	0 (0%)	0.7 (1.4%)	0 (0%)
	All	0.6 (1.1%)	-0.1 (-0.1%)	0.6 (1.1%)	-0.1 (-0.1%)
May	W	1.1 (2.3%)	0 (0%)	1.1 (2.4%)	0 (0%)
	AN	1 (2.2%)	0 (0%)	1 (2.1%)	0 (-0.1%)
	BN	1.2 (2.5%)	0 (0%)	1.2 (2.5%)	0 (0.1%)
	D	1.3 (2.7%)	0.1 (0.1%)	1.3 (2.8%)	0.1 (0.2%)
	C	1.7 (3.4%)	-0.1 (-0.1%)	1.7 (3.2%)	-0.1 (-0.2%)
	All	1.3 (2.6%)	0 (0%)	1.3 (2.6%)	0 (0%)
Jun	W	0.7 (1.4%)	0 (0%)	0.7 (1.4%)	0 (0%)
	AN	0.7 (1.3%)	-0.2 (-0.4%)	0.5 (0.8%)	-0.5 (-0.8%)
	BN	0.5 (1%)	-0.1 (-0.1%)	0.5 (1%)	-0.1 (-0.1%)
	D	1.2 (2%)	0.4 (0.7%)	1.2 (2.1%)	0.4 (0.7%)
	C	1.5 (2.6%)	0 (0%)	1.1 (1.8%)	-0.5 (-0.8%)
	All	0.9 (1.7%)	0 (0.1%)	0.8 (1.5%)	0 (-0.1%)
Jul	W	1.8 (3.2%)	0.1 (0.1%)	1.8 (3.3%)	0.1 (0.1%)
	AN	0.6 (1%)	-0.3 (-0.4%)	0.7 (1.3%)	-0.1 (-0.2%)
	BN	0.6 (1.1%)	0 (0%)	0.6 (1.1%)	0 (0%)
	D	0.9 (1.5%)	-0.1 (-0.2%)	0.9 (1.5%)	-0.1 (-0.2%)
	C	1.8 (2.9%)	-0.3 (-0.4%)	1.9 (3.1%)	-0.2 (-0.2%)
	All	1.2 (2.1%)	-0.1 (-0.1%)	1.3 (2.2%)	0 (-0.1%)

Alternative 4A_ELT: Trinity River at Douglas City					
Month	**Water Year Type**	**EXISTING CONDITIONS vs. H1_ELT**	**NAA_ELT vs. H1_ELT**	**EXISTING CONDITIONS vs. H2_ELT**	**NAA_ELT vs. H2_ELT**
Aug	W	0.8 (1.3%)	-0.2 (-0.4%)	0.9 (1.5%)	-0.1 (-0.2%)
	AN	0.9 (1.6%)	-0.1 (-0.2%)	0.9 (1.5%)	-0.2 (-0.3%)
	BN	1.3 (2.2%)	-0.3 (-0.4%)	1.3 (2.2%)	-0.2 (-0.4%)
	D	1.6 (2.7%)	-0.1 (-0.2%)	1.5 (2.5%)	-0.2 (-0.4%)
	C	3.1 (5.1%)	-0.7 (-1%)	2 (3.3%)	-1.8 (-2.8%)
	All	1.4 (2.4%)	-0.3 (-0.4%)	1.3 (2.1%)	-0.4 (-0.7%)
Sep	W	1.1 (1.9%)	0 (0%)	1.1 (2%)	0 (0%)
	AN	0.9 (1.7%)	0 (-0.1%)	0.9 (1.6%)	-0.1 (-0.2%)
	BN	1.7 (3%)	-0.3 (-0.6%)	1.4 (2.5%)	-0.6 (-1.1%)
	D	2.1 (3.8%)	-0.1 (-0.1%)	1.7 (3.1%)	-0.4 (-0.8%)
	C	2.2 (3.7%)	-1.6 (-2.6%)	1.3 (2.2%)	-2.5 (-4%)
	All	1.5 (2.8%)	-0.3 (-0.6%)	1.3 (2.3%)	-0.6 (-1%)
Oct	W	1.4 (2.8%)	0 (0%)	1.4 (2.8%)	0 (0%)
	AN	1 (2%)	0.1 (0.1%)	1.2 (2.3%)	0.2 (0.4%)
	BN	1.5 (2.9%)	0.1 (0.2%)	1.3 (2.5%)	-0.1 (-0.2%)
	D	0.9 (1.7%)	0 (0.1%)	0.9 (1.8%)	0.1 (0.1%)
	C	1.2 (2.2%)	-0.3 (-0.6%)	1.4 (2.6%)	-0.1 (-0.2%)
	All	1.2 (2.4%)	0 (0%)	1.2 (2.4%)	0 (0%)
Nov	W	0.9 (2.1%)	-0.1 (-0.1%)	0.9 (2.1%)	-0.1 (-0.1%)
	AN	0.9 (2.1%)	0 (0%)	1.2 (2.8%)	0.3 (0.7%)
	BN	1 (2.3%)	0 (-0.1%)	1 (2.3%)	-0.1 (-0.2%)
	D	0.9 (2%)	-0.1 (-0.2%)	0.9 (2%)	-0.1 (-0.2%)
	C	0.8 (1.7%)	0 (-0.1%)	0.5 (1.2%)	-0.3 (-0.6%)
	All	0.9 (2%)	-0.1 (-0.1%)	0.9 (2%)	0 (-0.1%)
Dec	W	0.8 (1.9%)	0 (0%)	0.8 (2%)	0 (0%)
	AN	0.7 (1.8%)	-0.3 (-0.7%)	0.8 (1.9%)	-0.2 (-0.6%)
	BN	0.7 (1.7%)	-0.2 (-0.6%)	0.7 (1.7%)	-0.2 (-0.6%)
	D	0.7 (1.7%)	0.1 (0.2%)	0.6 (1.4%)	0 (-0.1%)
	C	0.7 (1.8%)	0 (0.1%)	0.8 (2%)	0.1 (0.3%)
	All	0.7 (1.8%)	-0.1 (-0.2%)	0.7 (1.8%)	-0.1 (-0.2%)

[a] Red boxes indicate that water temperatures under the alternative are more than 5% greater than water temperatures under the baseline; green boxes indicate that water temperatures under the alternative are more than 5% lower than water temperatures under the baseline.

Water Year Type:
AN = above normal year
BN = below normal year
C = critical year
D = dry year
W = wet year

F.1.2.8 Trinity River below North Fork

Table F.1-51. Mean Monthly Water Temperatures (°F) for Alternative 4A_ELT Model Scenarios in the Trinity River below North Fork, Year-Round

Alternative 4A_ELT: Trinity River below North Fork					
Month	Water Year Type	EXISTING CONDITIONS	NAA_ELT	A4A_ELT	
				H1_ELT	H2_ELT
Jan	W	40	40	40	40
	AN	38	39	39	39
	BN	38	38	39	39
	D	38	38	38	38
	C	38	39	39	39
	All	39	39	39	39
Feb	W	43	44	44	44
	AN	43	44	44	44
	BN	43	43	43	43
	D	43	43	43	43
	C	43	44	44	44
	All	43	44	44	44
Mar	W	46	46	46	46
	AN	46	47	47	47
	BN	46	47	47	47
	D	47	47	47	47
	C	48	48	48	48
	All	47	47	47	47
Apr	W	53	53	53	53
	AN	54	54	54	54
	BN	54	54	54	54
	D	54	54	54	54
	C	54	55	55	55
	All	53	54	54	54
May	W	50	51	51	51
	AN	50	51	51	51
	BN	51	52	52	52
	D	51	53	53	53
	C	54	56	56	56
	All	51	52	52	52
Jun	W	55	56	56	56
	AN	58	59	58	58
	BN	60	60	60	60
	D	62	62	63	63
	C	63	65	65	64
	All	59	60	60	60
Jul	W	63	64	64	64
	AN	63	64	64	64
	BN	65	65	65	65
	D	65	66	66	66
	C	68	69	69	69
	All	65	66	66	66

Alternative 4A_ELT: Trinity River below North Fork					
Month	Water Year Type	EXISTING CONDITIONS	NAA_ELT	A4A_ELT	
				H1_ELT	H2_ELT
Aug	W	65	66	66	66
	AN	64	65	65	65
	BN	65	66	66	66
	D	64	65	65	65
	C	65	68	67	67
	All	65	66	66	66
Sep	W	59	60	60	60
	AN	59	60	60	60
	BN	59	61	61	61
	D	58	60	60	60
	C	61	63	62	62
	All	59	61	61	60
Oct	W	53	54	54	54
	AN	53	54	54	54
	BN	54	55	55	55
	D	53	54	54	53
	C	54	55	55	55
	All	53	54	54	54
Nov	W	44	44	44	44
	AN	44	45	45	45
	BN	44	45	45	45
	D	44	44	44	44
	C	45	46	46	46
	All	44	45	45	45
Dec	W	41	41	41	42
	AN	40	41	41	41
	BN	39	40	40	40
	D	40	40	40	40
	C	38	39	39	39
	All	40	40	40	40

Water Year Type:
AN = above normal year
BN = below normal year
C = critical year
D = dry year
W = wet year

Table F.1-52. Differences (°F)[a] (Percent Differences) between Pairs of Model Scenarios in Mean Monthly Water Temperatures in the Trinity River below North Fork, Year-Round

Alternative 4A_ELT: Trinity River below North Fork					
Month	**Water Year Type**	**EXISTING CONDITIONS vs. H1_ELT**	**NAA_ELT vs. H1_ELT**	**EXISTING CONDITIONS vs. H2_ELT**	**NAA_ELT vs. H2_ELT**
Jan	W	0.6 (1.5%)	0 (0.1%)	0.6 (1.4%)	0 (0%)
	AN	0.5 (1.4%)	0.1 (0.3%)	0.6 (1.6%)	0.2 (0.4%)
	BN	0.5 (1.4%)	0.2 (0.4%)	0.5 (1.4%)	0.2 (0.5%)
	D	0.6 (1.6%)	0 (-0.1%)	0.5 (1.5%)	-0.1 (-0.3%)
	C	0.7 (1.8%)	0 (-0.1%)	0.7 (1.8%)	-0.1 (-0.1%)
	All	0.6 (1.5%)	0 (0.1%)	0.6 (1.5%)	0 (0.1%)
Feb	W	0.5 (1.2%)	0 (0%)	0.5 (1.3%)	0 (0%)
	AN	0.6 (1.3%)	0 (0%)	0.6 (1.3%)	0 (0%)
	BN	0.6 (1.4%)	0 (0%)	0.6 (1.4%)	0 (0%)
	D	0.6 (1.3%)	0 (0%)	0.5 (1.3%)	0 (0%)
	C	0.7 (1.6%)	0 (0%)	0.7 (1.7%)	0 (0%)
	All	0.6 (1.3%)	0 (0%)	0.6 (1.4%)	0 (0%)
Mar	W	0.2 (0.5%)	0 (0%)	0.2 (0.5%)	0 (0%)
	AN	0.2 (0.4%)	0 (0%)	0.2 (0.4%)	0 (0%)
	BN	0.3 (0.5%)	0 (0%)	0.3 (0.5%)	0 (0%)
	D	0.2 (0.5%)	0 (0%)	0.3 (0.5%)	0 (0.1%)
	C	0.4 (0.9%)	0 (0%)	0.5 (0.9%)	0 (0%)
	All	0.3 (0.5%)	0 (0%)	0.3 (0.6%)	0 (0%)
Apr	W	0.3 (0.6%)	0 (-0.1%)	0.3 (0.6%)	-0.1 (-0.1%)
	AN	0.4 (0.8%)	0.2 (0.3%)	0.4 (0.8%)	0.2 (0.3%)
	BN	0.3 (0.6%)	-0.1 (-0.2%)	0.3 (0.5%)	-0.1 (-0.2%)
	D	0.4 (0.8%)	0 (-0.1%)	0.4 (0.8%)	0 (-0.1%)
	C	0.5 (1%)	0 (0%)	0.5 (1%)	0 (0%)
	All	0.4 (0.7%)	0 (0%)	0.4 (0.7%)	0 (0%)
May	W	1.1 (2.1%)	0 (0%)	1.1 (2.1%)	0 (0%)
	AN	1 (2%)	0 (0%)	1 (1.9%)	0 (0%)
	BN	1.2 (2.3%)	0 (0.1%)	1.2 (2.3%)	0 (0.1%)
	D	1.2 (2.4%)	0 (0.1%)	1.2 (2.4%)	0 (0.1%)
	C	1.6 (2.9%)	-0.1 (-0.1%)	1.5 (2.9%)	-0.1 (-0.2%)
	All	1.2 (2.3%)	0 (0%)	1.2 (2.3%)	0 (0%)
Jun	W	0.6 (1%)	0 (0%)	0.6 (1%)	0 (0%)
	AN	0.7 (1.3%)	-0.1 (-0.2%)	0.5 (0.9%)	-0.3 (-0.6%)
	BN	0.5 (0.9%)	-0.1 (-0.1%)	0.5 (0.9%)	-0.1 (-0.1%)
	D	1.1 (1.7%)	0.2 (0.4%)	1.1 (1.7%)	0.2 (0.4%)
	C	1.2 (1.9%)	0 (0%)	1 (1.5%)	-0.3 (-0.4%)
	All	0.8 (1.3%)	0 (0%)	0.7 (1.2%)	0 (-0.1%)
Jul	W	1.6 (2.5%)	0 (0%)	1.6 (2.6%)	0 (0.1%)
	AN	0.6 (1%)	-0.2 (-0.2%)	0.7 (1.1%)	-0.1 (-0.1%)
	BN	0.5 (0.8%)	0 (0%)	0.5 (0.8%)	0 (0%)
	D	0.9 (1.3%)	-0.1 (-0.1%)	0.8 (1.3%)	-0.1 (-0.1%)
	C	1.3 (1.9%)	-0.1 (-0.2%)	1.3 (2%)	-0.1 (-0.1%)
	All	1.1 (1.7%)	0 (-0.1%)	1.1 (1.7%)	0 (0%)

Alternative 4A_ELT: Trinity River below North Fork					
Month	**Water Year Type**	**EXISTING CONDITIONS vs. H1_ELT**	**NAA_ELT vs. H1_ELT**	**EXISTING CONDITIONS vs. H2_ELT**	**NAA_ELT vs. H2_ELT**
Aug	W	1 (1.5%)	-0.1 (-0.2%)	1 (1.6%)	-0.1 (-0.1%)
	AN	1.1 (1.6%)	-0.1 (-0.1%)	1 (1.6%)	-0.1 (-0.1%)
	BN	1.2 (1.9%)	-0.1 (-0.2%)	1.2 (1.9%)	-0.1 (-0.2%)
	D	1.4 (2.2%)	-0.1 (-0.1%)	1.4 (2.2%)	-0.1 (-0.2%)
	C	2 (3.1%)	-0.3 (-0.5%)	1.6 (2.5%)	-0.8 (-1.1%)
	All	1.3 (2%)	-0.1 (-0.2%)	1.2 (1.9%)	-0.2 (-0.3%)
Sep	W	1.2 (2%)	0 (0%)	1.2 (2%)	0 (0%)
	AN	1.1 (1.9%)	0 (-0.1%)	1.1 (1.9%)	0 (-0.1%)
	BN	1.5 (2.5%)	-0.1 (-0.2%)	1.3 (2.2%)	-0.3 (-0.5%)
	D	1.7 (2.9%)	0 (-0.1%)	1.5 (2.6%)	-0.2 (-0.4%)
	C	1.7 (2.8%)	-0.7 (-1.1%)	1.2 (2.1%)	-1.1 (-1.8%)
	All	1.4 (2.4%)	-0.1 (-0.2%)	1.3 (2.2%)	-0.3 (-0.4%)
Oct	W	1.1 (2%)	0 (0%)	1.1 (2%)	0 (0%)
	AN	1 (1.8%)	0 (0%)	0.9 (1.7%)	-0.1 (-0.1%)
	BN	1.1 (2.1%)	0 (0%)	1.1 (2%)	-0.1 (-0.1%)
	D	1 (1.8%)	0 (0%)	0.9 (1.7%)	-0.1 (-0.1%)
	C	1 (1.9%)	-0.2 (-0.3%)	1.1 (2.1%)	-0.1 (-0.2%)
	All	1 (2%)	0 (0%)	1 (1.9%)	-0.1 (-0.1%)
Nov	W	0.7 (1.7%)	0 (0%)	0.7 (1.7%)	0 (-0.1%)
	AN	0.7 (1.5%)	0 (0%)	0.8 (1.9%)	0.2 (0.4%)
	BN	0.9 (2%)	0 (0%)	0.9 (1.9%)	0 (-0.1%)
	D	0.7 (1.6%)	0 (0%)	0.7 (1.6%)	0 (0%)
	C	0.7 (1.6%)	0 (-0.1%)	0.6 (1.4%)	-0.1 (-0.3%)
	All	0.7 (1.7%)	0 (0%)	0.8 (1.7%)	0 (0%)
Dec	W	0.6 (1.5%)	0 (0.1%)	0.6 (1.5%)	0.1 (0.1%)
	AN	0.5 (1.4%)	-0.1 (-0.2%)	0.5 (1.4%)	-0.1 (-0.2%)
	BN	0.6 (1.6%)	-0.1 (-0.3%)	0.6 (1.6%)	-0.1 (-0.3%)
	D	0.6 (1.5%)	0.1 (0.1%)	0.5 (1.4%)	0 (0%)
	C	0.6 (1.7%)	0 (0%)	0.7 (1.8%)	0.1 (0.1%)
	All	0.6 (1.5%)	0 (0%)	0.6 (1.5%)	0 (0%)

[a] Red boxes indicate that water temperatures under the alternative are more than 5% greater than water temperatures under the baseline; green boxes indicate that water temperatures under the alternative are more than 5% lower than water temperatures under the baseline.

Water Year Type:
AN = above normal year
BN = below normal year
C = critical year
D = dry year
W = wet year

F.1.2.9 Feather River at Fish Barrier Dam

Table F.1-53. Mean Monthly Water Temperatures (°F) for Alternative 4A_ELT Model Scenarios in the Feather River at Fish Barrier Dam, Year-Round

Alternative 4A_ELT: Feather River at Fish Barrier Dam					
Month	Water Year Type	EXISTING CONDITIONS	NAA_ELT	A4A_ELT	
				H1_ELT	H2_ELT
Jan	W	48	49	49	49
	AN	47	49	49	49
	BN	48	49	49	49
	D	47	49	49	49
	C	48	49	50	49
	All	48	49	49	49
Feb	W	48	49	49	49
	AN	48	49	49	50
	BN	48	50	50	50
	D	49	50	50	50
	C	49	51	51	51
	All	48	50	50	50
Mar	W	49	50	50	50
	AN	49	50	50	50
	BN	50	51	51	51
	D	51	52	52	52
	C	51	52	53	53
	All	50	51	51	51
Apr	W	51	51	51	51
	AN	51	52	52	51
	BN	52	53	53	52
	D	52	53	53	53
	C	52	53	53	53
	All	51	52	52	52
May	W	55	55	55	55
	AN	56	56	56	55
	BN	56	56	56	56
	D	56	56	56	56
	C	56	56	56	56
	All	55	56	56	55
Jun	W	57	58	57	58
	AN	58	58	58	58
	BN	58	58	57	58
	D	58	58	58	58
	C	58	58	58	58
	All	58	58	58	58
Jul	W	61	61	61	62
	AN	61	61	61	61
	BN	61	61	61	61
	D	61	61	61	62
	C	61	62	63	62
	All	61	61	61	62

Alternative 4A_ELT: Feather River at Fish Barrier Dam					
Month	Water Year Type	EXISTING CONDITIONS	NAA_ELT	A4A_ELT	
				H1_ELT	H2_ELT
Aug	W	61	61	61	62
	AN	60	60	60	61
	BN	60	60	60	61
	D	60	61	61	61
	C	62	63	62	61
	All	61	61	61	61
Sep	W	56	55	57	57
	AN	56	55	56	57
	BN	56	56	57	58
	D	56	57	57	57
	C	58	59	59	56
	All	56	56	57	57
Oct	W	54	54	54	55
	AN	55	55	55	55
	BN	54	55	55	56
	D	54	55	54	56
	C	54	55	54	54
	All	54	55	55	55
Nov	W	52	53	53	54
	AN	53	54	54	54
	BN	53	54	53	54
	D	52	54	54	54
	C	53	54	53	53
	All	53	54	53	54
Dec	W	49	51	50	51
	AN	49	51	51	51
	BN	49	51	50	51
	D	49	51	51	51
	C	49	51	51	50
	All	49	51	51	51

Water Year Type:
AN = above normal year
BN = below normal year
C = critical year
D = dry year
W = wet year

Table F.1-54. Differences (°F)[a] (Percent Differences) between Pairs of Model Scenarios in Mean Monthly Water Temperatures in the Feather River at Fish Barrier Dam, Year-Round

Alternative 4A_ELT: Feather River at Fish Barrier Dam					
Month	**Water Year Type**	**EXISTING CONDITIONS vs. H1_ELT**	**NAA_ELT vs. H1_ELT**	**EXISTING CONDITIONS vs. H2_ELT**	**NAA_ELT vs. H2_ELT**
Jan	W	1.3 (2.7%)	0 (0%)	1.4 (2.9%)	0.1 (0.2%)
	AN	1.3 (2.8%)	-0.3 (-0.6%)	1.8 (3.7%)	0.2 (0.3%)
	BN	1.1 (2.3%)	-0.3 (-0.6%)	1.4 (2.8%)	0 (-0.1%)
	D	1.5 (3.2%)	-0.2 (-0.5%)	1.4 (2.9%)	-0.4 (-0.8%)
	C	2.1 (4.3%)	0.3 (0.7%)	1.8 (3.8%)	0.1 (0.2%)
	All	1.4 (3%)	-0.1 (-0.2%)	1.5 (3.1%)	0 (-0.1%)
Feb	W	1.2 (2.5%)	0.1 (0.2%)	1.2 (2.6%)	0.1 (0.3%)
	AN	1.4 (2.9%)	0 (0.1%)	1.5 (3.2%)	0.2 (0.4%)
	BN	1.5 (3%)	0 (0%)	1.6 (3.3%)	0.1 (0.2%)
	D	1.6 (3.2%)	0.1 (0.2%)	1.4 (2.9%)	-0.1 (-0.1%)
	C	1.8 (3.7%)	0.1 (0.1%)	1.8 (3.6%)	0 (0%)
	All	1.4 (3%)	0.1 (0.1%)	1.5 (3%)	0.1 (0.2%)
Mar	W	1.1 (2.2%)	0.1 (0.2%)	1.1 (2.3%)	0.1 (0.3%)
	AN	0.9 (1.9%)	0 (-0.1%)	1.2 (2.4%)	0.2 (0.5%)
	BN	1.5 (3%)	-0.1 (-0.3%)	1.5 (2.9%)	-0.2 (-0.4%)
	D	1.1 (2.1%)	-0.2 (-0.4%)	0.9 (1.8%)	-0.4 (-0.8%)
	C	1.4 (2.8%)	0.2 (0.5%)	1.7 (3.2%)	0.5 (0.9%)
	All	1.2 (2.4%)	0 (0%)	1.2 (2.4%)	0 (0%)
Apr	W	0.6 (1.2%)	0.1 (0.1%)	0.4 (0.7%)	-0.2 (-0.3%)
	AN	0.6 (1.2%)	0.1 (0.1%)	-0.1 (-0.2%)	-0.7 (-1.3%)
	BN	0.5 (0.9%)	-0.1 (-0.1%)	-0.1 (-0.2%)	-0.7 (-1.2%)
	D	0.6 (1.2%)	0 (-0.1%)	0.7 (1.3%)	0 (0%)
	C	1 (2%)	-0.1 (-0.2%)	1.2 (2.4%)	0.1 (0.2%)
	All	0.7 (1.3%)	0 (0%)	0.4 (0.8%)	-0.2 (-0.5%)
May	W	0.3 (0.6%)	0 (0%)	-0.1 (-0.3%)	-0.5 (-0.8%)
	AN	0.2 (0.4%)	-0.2 (-0.3%)	-0.5 (-1%)	-0.9 (-1.6%)
	BN	0.2 (0.4%)	-0.1 (-0.1%)	-0.4 (-0.8%)	-0.7 (-1.2%)
	D	0.2 (0.3%)	0 (0%)	0.1 (0.3%)	0 (-0.1%)
	C	0.5 (0.8%)	0.2 (0.3%)	0.4 (0.8%)	0.1 (0.2%)
	All	0.3 (0.5%)	0 (0%)	-0.1 (-0.2%)	-0.4 (-0.7%)
Jun	W	0.1 (0.2%)	-0.4 (-0.7%)	0.8 (1.4%)	0.2 (0.4%)
	AN	-0.2 (-0.3%)	-0.5 (-0.8%)	0.2 (0.4%)	-0.1 (-0.1%)
	BN	-0.7 (-1.2%)	-0.8 (-1.5%)	0.1 (0.1%)	-0.1 (-0.1%)
	D	0 (-0.1%)	-0.2 (-0.4%)	0 (0.1%)	-0.1 (-0.2%)
	C	0.4 (0.6%)	0.1 (0.1%)	0.5 (0.8%)	0.1 (0.2%)
	All	-0.1 (-0.1%)	-0.4 (-0.7%)	0.4 (0.6%)	0 (0.1%)
Jul	W	0.1 (0.2%)	0.1 (0.1%)	0.4 (0.7%)	0.4 (0.7%)
	AN	0.1 (0.1%)	0 (0%)	0.6 (1%)	0.5 (0.9%)
	BN	0.3 (0.5%)	0.1 (0.2%)	0.5 (0.9%)	0.3 (0.6%)
	D	0.5 (0.8%)	0.2 (0.4%)	0.8 (1.3%)	0.5 (0.8%)
	C	1.9 (3.1%)	1.1 (1.7%)	1.3 (2.2%)	0.5 (0.8%)
	All	0.5 (0.8%)	0.2 (0.4%)	0.7 (1.1%)	0.4 (0.7%)

Alternative 4A_ELT: Feather River at Fish Barrier Dam					
Month	**Water Year Type**	**EXISTING CONDITIONS vs. H1_ELT**	**NAA_ELT vs. H1_ELT**	**EXISTING CONDITIONS vs. H2_ELT**	**NAA_ELT vs. H2_ELT**
Aug	W	0 (0%)	0.4 (0.6%)	0.7 (1.1%)	1 (1.7%)
	AN	0.2 (0.3%)	0.2 (0.3%)	0.9 (1.4%)	0.9 (1.5%)
	BN	0.4 (0.6%)	0.1 (0.2%)	1 (1.6%)	0.7 (1.1%)
	D	0.9 (1.4%)	0.1 (0.1%)	1.1 (1.9%)	0.3 (0.5%)
	C	0.3 (0.5%)	-0.9 (-1.4%)	-0.4 (-0.6%)	-1.6 (-2.5%)
	All	0.3 (0.5%)	0 (0.1%)	0.7 (1.1%)	0.4 (0.7%)
Sep	W	0.8 (1.4%)	2.1 (3.9%)	1 (1.8%)	2.3 (4.2%)
	AN	0.6 (1.1%)	1.7 (3.2%)	1.7 (3%)	2.8 (5.2%)
	BN	0.8 (1.4%)	0.8 (1.5%)	2.6 (4.6%)	2.6 (4.7%)
	D	1 (1.8%)	-0.5 (-0.9%)	1.2 (2.2%)	-0.3 (-0.5%)
	C	0.6 (1%)	-0.2 (-0.4%)	-1.7 (-2.9%)	-2.4 (-4.2%)
	All	0.8 (1.4%)	0.9 (1.6%)	1 (1.8%)	1.2 (2.1%)
Oct	W	0.5 (1%)	-0.1 (-0.3%)	1.5 (2.8%)	0.8 (1.5%)
	AN	0.2 (0.4%)	-0.3 (-0.5%)	-0.1 (-0.1%)	-0.6 (-1%)
	BN	0.8 (1.5%)	-0.3 (-0.5%)	1.6 (3%)	0.6 (1%)
	D	0.7 (1.3%)	-1 (-1.7%)	2.2 (4%)	0.5 (0.9%)
	C	0.2 (0.4%)	-0.9 (-1.6%)	-0.3 (-0.6%)	-1.4 (-2.6%)
	All	0.5 (1%)	-0.5 (-0.9%)	1.2 (2.2%)	0.2 (0.3%)
Nov	W	0.7 (1.3%)	-0.4 (-0.7%)	1.4 (2.7%)	0.4 (0.7%)
	AN	1.1 (2.1%)	-0.1 (-0.2%)	0.8 (1.6%)	-0.4 (-0.7%)
	BN	0.4 (0.8%)	-0.5 (-1%)	1.4 (2.6%)	0.4 (0.8%)
	D	1.2 (2.2%)	-0.7 (-1.4%)	1.9 (3.6%)	0 (-0.1%)
	C	0.7 (1.3%)	-0.4 (-0.8%)	0 (0.1%)	-1 (-1.9%)
	All	0.8 (1.5%)	-0.5 (-0.8%)	1.2 (2.3%)	0 (0%)
Dec	W	1.5 (3%)	-0.4 (-0.8%)	1.7 (3.5%)	-0.1 (-0.3%)
	AN	1.6 (3.2%)	-0.4 (-0.9%)	1.9 (3.9%)	-0.1 (-0.2%)
	BN	1.7 (3.4%)	-0.4 (-0.8%)	1.9 (3.8%)	-0.2 (-0.4%)
	D	1.7 (3.6%)	-0.7 (-1.4%)	1.8 (3.7%)	-0.6 (-1.2%)
	C	1.9 (3.8%)	0.2 (0.5%)	0.7 (1.5%)	-0.9 (-1.7%)
	All	1.6 (3.3%)	-0.4 (-0.7%)	1.7 (3.4%)	-0.4 (-0.7%)

[a] Red boxes indicate that water temperatures under the alternative are more than 5% greater than water temperatures under the baseline; green boxes indicate that water temperatures under the alternative are more than 5% lower than water temperatures under the baseline.

Water Year Type:
AN = above normal year
BN = below normal year
C = critical year
D = dry year
W = wet year

F.1.2.10 Feather River Low-Flow Channel (above Thermalito Afterbay)

Table F.1-55. Mean Monthly Water Temperatures (°F) for Alternative 4A_ELT Model Scenarios in the Feather River Low-Flow Channel (above Thermalito Afterbay), Year-Round

Alternative 4A_ELT: Feather River Low-Flow Channel (above Thermalito Afterbay)					
Month	Water Year Type	EXISTING CONDITIONS	NAA_ELT	A4A_ELT	
				H1_ELT	H2_ELT
Jan	W	47	49	49	49
	AN	47	49	48	49
	BN	47	49	48	49
	D	47	49	48	48
	C	47	49	49	49
	All	47	49	49	49
Feb	W	49	50	50	50
	AN	49	50	50	50
	BN	49	50	50	50
	D	49	51	51	51
	C	50	51	52	52
	All	49	50	50	50
Mar	W	50	51	52	52
	AN	51	52	52	52
	BN	51	53	53	53
	D	52	54	53	53
	C	53	54	54	54
	All	51	53	53	53
Apr	W	53	54	54	54
	AN	55	55	55	55
	BN	55	56	56	55
	D	55	56	56	56
	C	55	56	56	56
	All	55	55	55	55
May	W	59	60	60	60
	AN	60	61	61	61
	BN	60	61	61	60
	D	60	61	61	61
	C	60	61	61	61
	All	60	61	61	60
Jun	W	63	64	64	64
	AN	64	65	65	65
	BN	64	65	64	65
	D	64	65	65	65
	C	63	64	64	64
	All	64	65	64	65

Alternative 4A_ELT: Feather River Low-Flow Channel (above Thermalito Afterbay)					
Month	Water Year Type	EXISTING CONDITIONS	NAA_ELT	A4A_ELT	
				H1_ELT	H2_ELT
Jul	W	68	68	68	69
	AN	67	68	68	68
	BN	67	68	68	68
	D	67	68	68	68
	C	67	69	69	69
	All	67	68	68	68
Aug	W	66	67	67	67
	AN	65	66	66	67
	BN	66	67	67	67
	D	65	67	67	67
	C	67	68	68	67
	All	66	67	67	67
Sep	W	60	60	61	61
	AN	60	60	61	62
	BN	60	61	61	63
	D	60	61	61	61
	C	61	62	62	61
	All	60	61	61	61
Oct	W	55	56	56	57
	AN	57	57	57	57
	BN	56	57	57	58
	D	56	57	56	58
	C	56	57	57	56
	All	56	57	57	57
Nov	W	52	53	53	54
	AN	53	55	55	54
	BN	53	54	53	54
	D	53	54	54	54
	C	53	54	54	53
	All	53	54	54	54
Dec	W	48	50	50	50
	AN	49	50	50	50
	BN	48	50	50	50
	D	48	50	50	50
	C	48	50	50	49
	All	48	50	50	50

Water Year Type:
AN = above normal year
BN = below normal year
C = critical year
D = dry year
W = wet year

Table F.1-56. Differences (°F)[a] (Percent Differences) between Pairs of Model Scenarios in Mean Monthly Water Temperatures in the Feather River Low-Flow Channel (above Thermalito Afterbay), Year-Round

Alternative 4A_ELT: Feather River Low-Flow Channel (above Thermalito Afterbay)					
Month	**Water Year Type**	**EXISTING CONDITIONS vs. H1_ELT**	**NAA_ELT vs. H1_ELT**	**EXISTING CONDITIONS vs. H2_ELT**	**NAA_ELT vs. H2_ELT**
Jan	W	1.3 (2.8%)	0 (0%)	1.4 (2.9%)	0.1 (0.1%)
	AN	1.4 (2.9%)	-0.2 (-0.4%)	1.7 (3.7%)	0.1 (0.3%)
	BN	1.1 (2.4%)	-0.2 (-0.5%)	1.3 (2.8%)	0 (-0.1%)
	D	1.5 (3.1%)	-0.2 (-0.4%)	1.3 (2.9%)	-0.3 (-0.7%)
	C	1.9 (4.1%)	0.3 (0.5%)	1.7 (3.6%)	0.1 (0.1%)
	All	1.4 (3%)	-0.1 (-0.1%)	1.5 (3.1%)	0 (-0.1%)
Feb	W	1.3 (2.6%)	0.1 (0.2%)	1.3 (2.7%)	0.1 (0.2%)
	AN	1.4 (2.8%)	0 (0.1%)	1.5 (3.1%)	0.2 (0.4%)
	BN	1.5 (3%)	0 (0%)	1.6 (3.2%)	0.1 (0.2%)
	D	1.5 (3.1%)	0.1 (0.1%)	1.4 (2.8%)	-0.1 (-0.1%)
	C	1.7 (3.5%)	0.1 (0.1%)	1.7 (3.4%)	0 (0%)
	All	1.4 (2.9%)	0.1 (0.1%)	1.5 (3%)	0.1 (0.1%)
Mar	W	1.1 (2.1%)	0.1 (0.2%)	1.1 (2.2%)	0.1 (0.2%)
	AN	0.9 (1.8%)	0 (0%)	1.1 (2.2%)	0.2 (0.4%)
	BN	1.4 (2.7%)	-0.1 (-0.2%)	1.3 (2.6%)	-0.1 (-0.3%)
	D	1.1 (2.1%)	-0.2 (-0.3%)	1 (1.8%)	-0.3 (-0.6%)
	C	1.3 (2.6%)	0.1 (0.3%)	1.5 (2.9%)	0.4 (0.7%)
	All	1.1 (2.2%)	0 (0%)	1.2 (2.3%)	0 (0%)
Apr	W	0.7 (1.3%)	0.1 (0.1%)	0.5 (0.9%)	-0.1 (-0.2%)
	AN	0.7 (1.3%)	0.1 (0.1%)	0.2 (0.3%)	-0.5 (-0.9%)
	BN	0.6 (1%)	0 (-0.1%)	0.1 (0.2%)	-0.5 (-0.8%)
	D	0.8 (1.5%)	0 (-0.1%)	0.8 (1.5%)	0 (-0.1%)
	C	1 (1.8%)	-0.1 (-0.2%)	1.2 (2.1%)	0.1 (0.1%)
	All	0.7 (1.4%)	0 (0%)	0.6 (1%)	-0.2 (-0.3%)
May	W	0.8 (1.4%)	0 (0%)	0.5 (0.8%)	-0.3 (-0.5%)
	AN	0.7 (1.2%)	-0.1 (-0.2%)	0.2 (0.3%)	-0.6 (-1%)
	BN	0.7 (1.2%)	0 (-0.1%)	0.3 (0.5%)	-0.5 (-0.8%)
	D	0.7 (1.2%)	0 (0%)	0.7 (1.2%)	0 (0%)
	C	0.9 (1.5%)	0.1 (0.2%)	0.9 (1.5%)	0.1 (0.1%)
	All	0.8 (1.3%)	0 (0%)	0.5 (0.9%)	-0.3 (-0.4%)
Jun	W	0.7 (1.2%)	-0.3 (-0.4%)	1.2 (1.9%)	0.2 (0.2%)
	AN	0.6 (1%)	-0.3 (-0.5%)	0.9 (1.4%)	-0.1 (-0.1%)
	BN	0.3 (0.5%)	-0.5 (-0.8%)	0.8 (1.3%)	-0.1 (-0.1%)
	D	0.7 (1.2%)	-0.1 (-0.2%)	0.8 (1.3%)	-0.1 (-0.1%)
	C	0.9 (1.4%)	0.1 (0.1%)	1 (1.5%)	0.1 (0.2%)
	All	0.7 (1.1%)	-0.2 (-0.4%)	1 (1.5%)	0 (0%)
Jul	W	0.8 (1.3%)	0 (0%)	1.1 (1.6%)	0.3 (0.4%)
	AN	0.9 (1.3%)	0 (0%)	1.2 (1.8%)	0.3 (0.5%)
	BN	1 (1.5%)	0 (0.1%)	1.1 (1.7%)	0.2 (0.3%)
	D	1.1 (1.7%)	0.2 (0.2%)	1.3 (1.9%)	0.3 (0.5%)
	C	2.1 (3.1%)	0.7 (1%)	1.8 (2.6%)	0.3 (0.4%)
	All	1.1 (1.7%)	0.2 (0.2%)	1.2 (1.9%)	0.3 (0.4%)

Alternative 4A_ELT: Feather River Low-Flow Channel (above Thermalito Afterbay)					
Month	**Water Year Type**	**EXISTING CONDITIONS vs. H1_ELT**	**NAA_ELT vs. H1_ELT**	**EXISTING CONDITIONS vs. H2_ELT**	**NAA_ELT vs. H2_ELT**
Aug	W	0.8 (1.2%)	0.3 (0.4%)	1.2 (1.8%)	0.7 (1%)
	AN	0.8 (1.3%)	0.1 (0.2%)	1.3 (2%)	0.6 (0.9%)
	BN	1 (1.6%)	0.1 (0.1%)	1.4 (2.2%)	0.4 (0.7%)
	D	1.3 (2%)	0 (0.1%)	1.5 (2.3%)	0.2 (0.3%)
	C	1 (1.5%)	-0.6 (-0.9%)	0.5 (0.8%)	-1 (-1.5%)
	All	1 (1.5%)	0 (0%)	1.2 (1.9%)	0.3 (0.4%)
Sep	W	1.1 (1.8%)	1.6 (2.6%)	1.2 (2%)	1.7 (2.8%)
	AN	0.9 (1.6%)	1.3 (2.2%)	1.7 (2.9%)	2.1 (3.5%)
	BN	1 (1.7%)	0.6 (1%)	2.4 (3.9%)	1.9 (3.2%)
	D	1.3 (2.1%)	-0.4 (-0.6%)	1.4 (2.4%)	-0.2 (-0.3%)
	C	0.9 (1.4%)	-0.1 (-0.2%)	-0.8 (-1.3%)	-1.8 (-2.9%)
	All	1.1 (1.8%)	0.7 (1.1%)	1.2 (2.1%)	0.8 (1.4%)
Oct	W	0.7 (1.3%)	-0.1 (-0.2%)	1.5 (2.7%)	0.6 (1.2%)
	AN	0.5 (0.9%)	-0.2 (-0.4%)	0.3 (0.5%)	-0.4 (-0.8%)
	BN	1 (1.8%)	-0.2 (-0.4%)	1.6 (2.9%)	0.4 (0.7%)
	D	0.9 (1.6%)	-0.8 (-1.3%)	2 (3.7%)	0.4 (0.7%)
	C	0.5 (0.9%)	-0.7 (-1.2%)	0.1 (0.2%)	-1.1 (-1.9%)
	All	0.7 (1.3%)	-0.4 (-0.7%)	1.3 (2.3%)	0.1 (0.3%)
Nov	W	0.8 (1.5%)	-0.3 (-0.6%)	1.4 (2.7%)	0.3 (0.6%)
	AN	1.2 (2.2%)	-0.1 (-0.1%)	0.9 (1.7%)	-0.3 (-0.6%)
	BN	0.6 (1.1%)	-0.4 (-0.8%)	1.4 (2.6%)	0.4 (0.7%)
	D	1.2 (2.2%)	-0.6 (-1.2%)	1.8 (3.4%)	0 (0%)
	C	0.8 (1.5%)	-0.3 (-0.6%)	0.3 (0.5%)	-0.9 (-1.6%)
	All	0.9 (1.7%)	-0.4 (-0.7%)	1.2 (2.3%)	0 (0%)
Dec	W	1.4 (3%)	-0.4 (-0.7%)	1.7 (3.5%)	-0.1 (-0.2%)
	AN	1.5 (3%)	-0.4 (-0.7%)	1.8 (3.7%)	-0.1 (-0.1%)
	BN	1.6 (3.2%)	-0.3 (-0.7%)	1.7 (3.6%)	-0.2 (-0.3%)
	D	1.6 (3.4%)	-0.6 (-1.2%)	1.7 (3.6%)	-0.5 (-1%)
	C	1.7 (3.6%)	0.2 (0.4%)	0.8 (1.7%)	-0.7 (-1.5%)
	All	1.5 (3.2%)	-0.3 (-0.7%)	1.6 (3.3%)	-0.3 (-0.6%)

[a] Red boxes indicate that water temperatures under the alternative are more than 5% greater than water temperatures under the baseline; green boxes indicate that water temperatures under the alternative are more than 5% lower than water temperatures under the baseline.

Water Year Type:
AN = above normal year
BN = below normal year
C = critical year
D = dry year
W = wet year

F.1.2.11 Feather River High-Flow Channel (below Thermalito Afterbay)

Table F.1-57. Mean Monthly Water Temperatures (°F) for Alternative 4A_ELT Model Scenarios in the Feather River High-Flow Channel (below Thermalito Afterbay), Year-Round

Alternative 4A_ELT: Feather River High-Flow Channel (below Thermalito Afterbay)					
Month	Water Year Type	EXISTING CONDITIONS	NAA_ELT	A4A_ELT	
				H1_ELT	H2_ELT
Jan	W	47	48	48	49
	AN	47	48	48	48
	BN	46	48	47	48
	D	46	47	47	47
	C	46	48	48	48
	All	47	48	48	48
Feb	W	49	50	50	50
	AN	49	51	51	51
	BN	49	51	51	51
	D	50	51	51	51
	C	51	52	52	52
	All	50	51	51	51
Mar	W	51	52	52	52
	AN	52	53	53	53
	BN	53	55	55	55
	D	54	55	56	55
	C	54	55	55	55
	All	53	54	54	54
Apr	W	55	56	56	55
	AN	57	58	58	57
	BN	58	58	58	56
	D	57	58	59	58
	C	57	58	58	58
	All	57	57	57	57
May	W	61	62	62	61
	AN	63	64	63	62
	BN	63	64	64	63
	D	63	64	64	64
	C	63	65	65	65
	All	62	63	63	63
Jun	W	66	67	66	67
	AN	67	69	67	68
	BN	67	69	66	68
	D	68	69	68	69
	C	68	69	69	69
	All	67	68	67	68

Alternative 4A_ELT: Feather River High-Flow Channel (below Thermalito Afterbay)					
Month	Water Year Type	EXISTING CONDITIONS	NAA_ELT	A4A_ELT	
				H1_ELT	H2_ELT
Jul	W	70	70	70	71
	AN	68	68	68	70
	BN	68	69	70	70
	D	68	69	70	71
	C	70	72	74	74
	All	69	70	70	71
Aug	W	70	70	70	71
	AN	67	68	69	70
	BN	68	69	70	71
	D	67	69	70	71
	C	70	72	71	72
	All	69	70	70	71
Sep	W	64	62	64	64
	AN	64	62	64	65
	BN	65	66	65	65
	D	64	65	65	64
	C	64	66	66	66
	All	64	64	65	65
Oct	W	58	60	60	60
	AN	60	61	61	60
	BN	59	61	61	61
	D	58	60	60	60
	C	59	60	60	60
	All	59	60	60	60
Nov	W	53	54	54	54
	AN	54	55	55	55
	BN	53	54	54	54
	D	53	54	54	54
	C	53	55	55	54
	All	53	54	54	54
Dec	W	48	49	49	49
	AN	48	49	49	49
	BN	47	48	48	48
	D	47	49	48	48
	C	47	48	48	47
	All	47	49	49	49

Water Year Type:
AN = above normal year
BN = below normal year
C = critical year
D = dry year
W = wet year

Table F.1-58. Differences (°F)[a] (Percent Differences) between Pairs of Model Scenarios in Mean Monthly Water Temperatures in the Feather River High-Flow Channel (below Thermalito Afterbay), Year-Round

Alternative 4A_ELT: Feather River High-Flow Channel (below Thermalito Afterbay)					
Month	**Water Year Type**	**EXISTING CONDITIONS vs. H1_ELT**	**NAA_ELT vs. H1_ELT**	**EXISTING CONDITIONS vs. H2_ELT**	**NAA_ELT vs. H2_ELT**
Jan	W	1.3 (2.7%)	0 (0%)	1.4 (2.9%)	0.1 (0.2%)
	AN	1.3 (2.8%)	0 (-0.1%)	1.5 (3.2%)	0.1 (0.3%)
	BN	1 (2.3%)	-0.3 (-0.6%)	1.6 (3.4%)	0.3 (0.5%)
	D	1.3 (2.8%)	0 (0%)	1.4 (3.2%)	0.1 (0.3%)
	C	1.6 (3.6%)	0.1 (0.2%)	1.4 (3.1%)	-0.1 (-0.3%)
	All	1.3 (2.8%)	0 (-0.1%)	1.4 (3.1%)	0.1 (0.2%)
Feb	W	1.3 (2.6%)	0.1 (0.1%)	1.3 (2.7%)	0.2 (0.3%)
	AN	1.4 (2.8%)	-0.2 (-0.5%)	1.8 (3.6%)	0.2 (0.4%)
	BN	1.6 (3.2%)	0 (0%)	1.5 (3.1%)	0 (-0.1%)
	D	1.5 (2.9%)	0.1 (0.1%)	1.4 (2.8%)	0 (0%)
	C	1.7 (3.3%)	0.1 (0.3%)	1.6 (3.1%)	0.1 (0.1%)
	All	1.4 (2.9%)	0 (0%)	1.5 (3%)	0.1 (0.1%)
Mar	W	0.9 (1.8%)	0 (0%)	1 (1.9%)	0.1 (0.2%)
	AN	0.2 (0.5%)	-0.1 (-0.2%)	0.4 (0.8%)	0.1 (0.1%)
	BN	1.4 (2.6%)	0 (0.1%)	1.4 (2.6%)	0 (0.1%)
	D	1.4 (2.5%)	0.2 (0.3%)	1.1 (2%)	-0.1 (-0.2%)
	C	1.5 (2.8%)	0.1 (0.2%)	1.5 (2.8%)	0.1 (0.2%)
	All	1.1 (2.1%)	0 (0.1%)	1.1 (2%)	0 (0.1%)
Apr	W	0.7 (1.3%)	0 (0%)	-0.2 (-0.4%)	-0.9 (-1.6%)
	AN	0.9 (1.6%)	0 (0.1%)	-0.5 (-0.9%)	-1.3 (-2.3%)
	BN	0.5 (0.9%)	0 (0%)	-1.2 (-2%)	-1.6 (-2.8%)
	D	1.3 (2.3%)	0.3 (0.5%)	1 (1.8%)	0 (0%)
	C	1.3 (2.3%)	0.2 (0.3%)	1.3 (2.4%)	0.2 (0.4%)
	All	0.9 (1.7%)	0.1 (0.2%)	0.1 (0.2%)	-0.7 (-1.3%)
May	W	1.3 (2.2%)	0 (0%)	0.2 (0.3%)	-1.2 (-1.9%)
	AN	0.6 (1%)	-0.3 (-0.4%)	-0.6 (-1%)	-1.5 (-2.4%)
	BN	1.1 (1.7%)	-0.1 (-0.1%)	-0.1 (-0.2%)	-1.3 (-2%)
	D	1.4 (2.2%)	-0.1 (-0.2%)	1.4 (2.2%)	-0.1 (-0.2%)
	C	1.4 (2.3%)	0 (-0.1%)	1.4 (2.3%)	-0.1 (-0.1%)
	All	1.2 (2%)	-0.1 (-0.1%)	0.5 (0.8%)	-0.8 (-1.3%)
Jun	W	0.5 (0.8%)	-1.2 (-1.7%)	1.2 (1.9%)	-0.4 (-0.7%)
	AN	-0.5 (-0.8%)	-2 (-2.9%)	0.7 (1.1%)	-0.7 (-1.1%)
	BN	-1.4 (-2.1%)	-2.6 (-3.9%)	0.7 (1.1%)	-0.5 (-0.7%)
	D	0.4 (0.6%)	-1.1 (-1.5%)	0.7 (1.1%)	-0.7 (-1%)
	C	1.6 (2.4%)	0 (0%)	1.8 (2.7%)	0.2 (0.3%)
	All	0.2 (0.3%)	-1.3 (-2%)	1 (1.6%)	-0.5 (-0.7%)
Jul	W	0.3 (0.5%)	0.3 (0.4%)	1.7 (2.5%)	1.7 (2.4%)
	AN	0.5 (0.7%)	-0.1 (-0.1%)	2.4 (3.5%)	1.8 (2.7%)
	BN	1.5 (2.2%)	0.5 (0.7%)	2.3 (3.3%)	1.2 (1.8%)
	D	2 (2.9%)	0.7 (1%)	2.7 (4%)	1.4 (2.1%)
	C	4.6 (6.6%)	2.6 (3.7%)	4.3 (6.1%)	2.3 (3.2%)
	All	1.6 (2.3%)	0.7 (1%)	2.5 (3.7%)	1.7 (2.4%)

Alternative 4A_ELT: Feather River High-Flow Channel (below Thermalito Afterbay)					
Month	**Water Year Type**	**EXISTING CONDITIONS vs. H1_ELT**	**NAA_ELT vs. H1_ELT**	**EXISTING CONDITIONS vs. H2_ELT**	**NAA_ELT vs. H2_ELT**
Aug	W	0.4 (0.6%)	0.4 (0.5%)	1.2 (1.8%)	1.2 (1.7%)
	AN	1.2 (1.8%)	0.5 (0.8%)	2.3 (3.4%)	1.6 (2.4%)
	BN	1.5 (2.2%)	0.2 (0.3%)	2.4 (3.6%)	1.2 (1.7%)
	D	3.3 (4.9%)	1.3 (1.8%)	3.7 (5.4%)	1.6 (2.3%)
	C	1.4 (2.1%)	-0.7 (-1%)	2.4 (3.4%)	0.2 (0.3%)
	All	1.5 (2.2%)	0.4 (0.6%)	2.3 (3.3%)	1.2 (1.7%)
Sep	W	0.4 (0.6%)	2.6 (4.2%)	0.4 (0.7%)	2.6 (4.2%)
	AN	-0.4 (-0.6%)	1.4 (2.3%)	0.6 (0.9%)	2.4 (3.9%)
	BN	0 (0%)	-1 (-1.5%)	0.4 (0.6%)	-0.6 (-0.9%)
	D	0.6 (1%)	0.1 (0.2%)	-0.1 (-0.1%)	-0.5 (-0.8%)
	C	1.7 (2.6%)	0.1 (0.1%)	1.9 (3%)	0.3 (0.5%)
	All	0.5 (0.7%)	0.9 (1.4%)	0.6 (0.9%)	1 (1.6%)
Oct	W	1.2 (2.1%)	-0.1 (-0.1%)	1.7 (2.8%)	0.4 (0.6%)
	AN	1 (1.6%)	-0.1 (-0.2%)	0.9 (1.5%)	-0.2 (-0.3%)
	BN	1.2 (2%)	-0.1 (-0.1%)	1.7 (2.8%)	0.4 (0.7%)
	D	1.2 (2.1%)	-0.1 (-0.2%)	2 (3.4%)	0.6 (1%)
	C	1.4 (2.4%)	0.1 (0.1%)	1.3 (2.2%)	0 (-0.1%)
	All	1.2 (2.1%)	-0.1 (-0.1%)	1.6 (2.7%)	0.3 (0.5%)
Nov	W	1 (1.9%)	-0.1 (-0.2%)	1.3 (2.5%)	0.2 (0.4%)
	AN	1.3 (2.5%)	0 (0%)	1.1 (2%)	-0.3 (-0.5%)
	BN	0.9 (1.7%)	-0.2 (-0.5%)	1.3 (2.4%)	0.1 (0.2%)
	D	1.3 (2.4%)	-0.4 (-0.7%)	1.5 (2.7%)	-0.2 (-0.3%)
	C	1.1 (2%)	-0.1 (-0.2%)	0.8 (1.6%)	-0.3 (-0.6%)
	All	1.1 (2.1%)	-0.2 (-0.3%)	1.2 (2.3%)	0 (-0.1%)
Dec	W	1.4 (2.9%)	-0.1 (-0.2%)	1.5 (3.2%)	0.1 (0.1%)
	AN	1.5 (3.1%)	-0.2 (-0.4%)	1.5 (3.1%)	-0.2 (-0.4%)
	BN	1.3 (2.7%)	-0.3 (-0.6%)	1.5 (3.1%)	-0.1 (-0.2%)
	D	1.6 (3.3%)	-0.2 (-0.4%)	1.5 (3.1%)	-0.3 (-0.7%)
	C	1.2 (2.5%)	-0.2 (-0.5%)	0.8 (1.8%)	-0.6 (-1.2%)
	All	1.4 (2.9%)	-0.2 (-0.4%)	1.4 (3%)	-0.2 (-0.4%)

[a] Red boxes indicate that water temperatures under the alternative are more than 5% greater than water temperatures under the baseline; green boxes indicate that water temperatures under the alternative are more than 5% lower than water temperatures under the baseline.

Water Year Type:
AN = above normal year
BN = below normal year
C = critical year
D = dry year
W = wet year

F.1.2.12 Feather River at Gridley Dam

Table F.1-59. Mean Monthly Water Temperatures (°F) for Alternative 4A_ELT Model Scenarios in the Feather River at Gridley Dam, Year-Round

Alternative 4A_ELT: Feather River at Gridley Dam					
Month	Water Year Type	EXISTING CONDITIONS	NAA_ELT	A4A_ELT	
				H1_ELT	H2_ELT
Jan	W	47	48	48	48
	AN	47	48	48	48
	BN	46	47	47	48
	D	46	47	47	47
	C	46	48	48	48
	All	46	48	48	48
Feb	W	49	50	50	50
	AN	49	51	51	51
	BN	50	51	51	51
	D	50	52	52	52
	C	51	52	53	53
	All	50	51	51	51
Mar	W	51	52	52	52
	AN	53	53	53	53
	BN	54	55	55	55
	D	55	56	56	56
	C	54	56	56	56
	All	53	54	54	54
Apr	W	56	56	56	55
	AN	58	59	59	57
	BN	59	59	59	57
	D	59	60	60	60
	C	58	59	60	60
	All	58	58	58	57
May	W	61	63	63	61
	AN	64	65	65	63
	BN	64	65	65	64
	D	64	66	65	65
	C	64	66	66	66
	All	63	65	65	64
Jun	W	67	68	67	68
	AN	69	70	68	69
	BN	69	70	67	69
	D	69	71	70	70
	C	69	70	70	70
	All	68	70	68	69
Jul	W	70	71	71	72
	AN	69	69	69	71
	BN	69	70	70	71
	D	69	70	71	72
	C	71	73	75	75
	All	70	71	71	72

Alternative 4A_ELT: Feather River at Gridley Dam					
Month	Water Year Type	EXISTING CONDITIONS	NAA_ELT	A4A_ELT	
				H1_ELT	H2_ELT
Aug	W	71	71	71	72
	AN	68	69	69	71
	BN	69	70	70	72
	D	68	70	71	72
	C	71	73	73	73
	All	69	71	71	72
Sep	W	65	62	66	66
	AN	65	63	65	66
	BN	66	67	66	67
	D	65	66	66	66
	C	66	67	67	67
	All	65	65	66	66
Oct	W	59	60	60	61
	AN	60	61	61	61
	BN	60	61	61	61
	D	59	60	60	61
	C	59	61	61	61
	All	59	61	60	61
Nov	W	53	54	54	54
	AN	54	55	55	55
	BN	53	54	54	54
	D	53	54	54	54
	C	54	55	55	54
	All	53	54	54	54
Dec	W	48	49	49	49
	AN	47	49	49	49
	BN	47	48	48	48
	D	47	48	48	48
	C	46	48	47	47
	All	47	49	48	48

Water Year Type:
AN = above normal year
BN = below normal year
C = critical year
D = dry year
W = wet year

Table F.1-60. Differences (°F)[a] (Percent Differences) between Pairs of Model Scenarios in Mean Monthly Water Temperatures in the Feather River at Gridley Dam, Year-Round

Alternative 4A_ELT: Feather River at Gridley Dam					
Month	**Water Year Type**	**EXISTING CONDITIONS vs. H1_ELT**	**NAA_ELT vs. H1_ELT**	**EXISTING CONDITIONS vs. H2_ELT**	**NAA_ELT vs. H2_ELT**
Jan	W	1.3 (2.7%)	0 (0%)	1.3 (2.8%)	0.1 (0.2%)
	AN	1.3 (2.8%)	0 (-0.1%)	1.5 (3.2%)	0.1 (0.2%)
	BN	1 (2.2%)	-0.3 (-0.6%)	1.5 (3.3%)	0.2 (0.5%)
	D	1.2 (2.7%)	0 (0%)	1.4 (3%)	0.1 (0.3%)
	C	1.7 (3.6%)	0.1 (0.3%)	1.4 (3.1%)	-0.1 (-0.2%)
	All	1.3 (2.8%)	0 (-0.1%)	1.4 (3%)	0.1 (0.2%)
Feb	W	1.3 (2.6%)	0.1 (0.1%)	1.3 (2.7%)	0.1 (0.3%)
	AN	1.4 (2.9%)	-0.2 (-0.4%)	1.7 (3.5%)	0.1 (0.2%)
	BN	1.6 (3.2%)	0 (0%)	1.5 (3.1%)	-0.1 (-0.1%)
	D	1.5 (2.9%)	0.1 (0.1%)	1.4 (2.8%)	0 (0%)
	C	1.6 (3.1%)	0.1 (0.2%)	1.6 (3%)	0 (0.1%)
	All	1.4 (2.9%)	0 (0%)	1.5 (3%)	0.1 (0.1%)
Mar	W	0.9 (1.8%)	0 (0.1%)	1 (1.9%)	0.1 (0.2%)
	AN	0.2 (0.5%)	-0.1 (-0.2%)	0.4 (0.8%)	0 (0.1%)
	BN	1.4 (2.6%)	0 (0.1%)	1.3 (2.5%)	0 (-0.1%)
	D	1.3 (2.4%)	0.1 (0.2%)	1 (1.9%)	-0.2 (-0.3%)
	C	1.4 (2.6%)	0.1 (0.2%)	1.4 (2.6%)	0.1 (0.2%)
	All	1.1 (2%)	0 (0.1%)	1 (1.9%)	0 (0%)
Apr	W	0.7 (1.3%)	0 (0%)	-0.3 (-0.5%)	-1 (-1.8%)
	AN	0.9 (1.5%)	0 (0.1%)	-0.8 (-1.5%)	-1.7 (-2.9%)
	BN	0.6 (1%)	0 (0%)	-1.5 (-2.5%)	-2.1 (-3.5%)
	D	1.2 (2%)	0.2 (0.3%)	1 (1.6%)	-0.1 (-0.1%)
	C	1.2 (2%)	0.1 (0.1%)	1.2 (2.1%)	0.1 (0.3%)
	All	0.9 (1.5%)	0.1 (0.1%)	-0.1 (-0.1%)	-0.9 (-1.5%)
May	W	1.5 (2.4%)	0 (0%)	0.1 (0.2%)	-1.4 (-2.2%)
	AN	0.7 (1.1%)	-0.4 (-0.5%)	-0.9 (-1.3%)	-1.9 (-3%)
	BN	1.1 (1.7%)	-0.1 (-0.1%)	-0.4 (-0.6%)	-1.6 (-2.4%)
	D	1.3 (2%)	-0.2 (-0.2%)	1.3 (2%)	-0.1 (-0.2%)
	C	1.5 (2.2%)	0 (0%)	1.5 (2.2%)	0 (0%)
	All	1.3 (2%)	-0.1 (-0.2%)	0.4 (0.6%)	-1 (-1.6%)
Jun	W	0.6 (0.9%)	-1.3 (-1.9%)	1.8 (2.7%)	-0.1 (-0.2%)
	AN	-0.6 (-0.8%)	-2.1 (-3%)	0.8 (1.1%)	-0.7 (-1%)
	BN	-1.7 (-2.5%)	-3 (-4.2%)	0.7 (1%)	-0.5 (-0.7%)
	D	0.3 (0.4%)	-1.1 (-1.6%)	0.7 (1%)	-0.7 (-1%)
	C	1.6 (2.3%)	0 (0%)	1.8 (2.6%)	0.2 (0.3%)
	All	0.1 (0.2%)	-1.5 (-2.1%)	1.2 (1.8%)	-0.4 (-0.5%)
Jul	W	0.4 (0.6%)	0.3 (0.4%)	1.9 (2.7%)	1.8 (2.5%)
	AN	0.5 (0.8%)	0 (-0.1%)	2.5 (3.7%)	1.9 (2.8%)
	BN	1.6 (2.3%)	0.5 (0.8%)	2.4 (3.5%)	1.3 (1.9%)
	D	2.1 (3.1%)	0.8 (1.1%)	3 (4.3%)	1.6 (2.2%)
	C	4.7 (6.7%)	2.6 (3.6%)	4.4 (6.2%)	2.3 (3.2%)
	All	1.7 (2.4%)	0.7 (1.1%)	2.7 (3.9%)	1.8 (2.5%)

Alternative 4A_ELT: Feather River at Gridley Dam					
Month	**Water Year Type**	**EXISTING CONDITIONS vs. H1_ELT**	**NAA_ELT vs. H1_ELT**	**EXISTING CONDITIONS vs. H2_ELT**	**NAA_ELT vs. H2_ELT**
Aug	W	0.4 (0.6%)	0.5 (0.7%)	1.6 (2.2%)	1.7 (2.4%)
	AN	1.2 (1.8%)	0.6 (0.8%)	2.5 (3.7%)	1.8 (2.7%)
	BN	1.5 (2.2%)	0.2 (0.3%)	2.7 (4%)	1.4 (2%)
	D	3.5 (5.2%)	1.3 (1.8%)	4 (5.8%)	1.7 (2.5%)
	C	1.5 (2.2%)	-0.7 (-0.9%)	2.1 (3%)	-0.1 (-0.1%)
	All	1.6 (2.3%)	0.5 (0.7%)	2.5 (3.6%)	1.4 (2%)
Sep	W	0.9 (1.4%)	3.7 (5.9%)	1 (1.5%)	3.7 (6%)
	AN	0.1 (0.1%)	2.3 (3.7%)	1.1 (1.6%)	3.3 (5.2%)
	BN	0.5 (0.8%)	-0.3 (-0.5%)	1 (1.6%)	0.1 (0.2%)
	D	1.1 (1.7%)	0.1 (0.1%)	0.6 (1%)	-0.4 (-0.6%)
	C	1.6 (2.5%)	0.1 (0.1%)	1.6 (2.4%)	0 (0%)
	All	0.9 (1.4%)	1.5 (2.2%)	1 (1.6%)	1.6 (2.4%)
Oct	W	1.2 (2.1%)	-0.1 (-0.2%)	1.7 (2.9%)	0.4 (0.6%)
	AN	0.9 (1.5%)	-0.2 (-0.3%)	0.9 (1.5%)	-0.2 (-0.3%)
	BN	1.3 (2.2%)	0 (0%)	1.7 (2.9%)	0.4 (0.6%)
	D	1.2 (2.1%)	-0.2 (-0.3%)	1.9 (3.3%)	0.6 (0.9%)
	C	1.4 (2.3%)	0 (-0.1%)	1.3 (2.1%)	-0.2 (-0.3%)
	All	1.2 (2%)	-0.1 (-0.2%)	1.6 (2.7%)	0.3 (0.4%)
Nov	W	1 (1.9%)	-0.1 (-0.2%)	1.3 (2.5%)	0.2 (0.3%)
	AN	1.3 (2.4%)	0 (0%)	1.1 (2%)	-0.2 (-0.4%)
	BN	0.9 (1.7%)	-0.2 (-0.4%)	1.3 (2.4%)	0.1 (0.2%)
	D	1.3 (2.4%)	-0.3 (-0.6%)	1.4 (2.7%)	-0.2 (-0.3%)
	C	1.1 (2.1%)	-0.1 (-0.2%)	0.9 (1.6%)	-0.3 (-0.6%)
	All	1.1 (2.1%)	-0.2 (-0.3%)	1.2 (2.3%)	0 (-0.1%)
Dec	W	1.3 (2.8%)	-0.1 (-0.2%)	1.5 (3.2%)	0.1 (0.1%)
	AN	1.4 (3%)	-0.2 (-0.4%)	1.5 (3.1%)	-0.2 (-0.4%)
	BN	1.2 (2.7%)	-0.3 (-0.6%)	1.4 (3.1%)	-0.1 (-0.2%)
	D	1.5 (3.3%)	-0.2 (-0.4%)	1.4 (3%)	-0.3 (-0.6%)
	C	1.2 (2.5%)	-0.2 (-0.4%)	0.8 (1.8%)	-0.5 (-1.1%)
	All	1.4 (2.9%)	-0.2 (-0.4%)	1.4 (2.9%)	-0.2 (-0.3%)

[a] Red boxes indicate that water temperatures under the alternative are more than 5% greater than water temperatures under the baseline; green boxes indicate that water temperatures under the alternative are more than 5% lower than water temperatures under the baseline.

Water Year Type:
AN = above normal year
BN = below normal year
C = critical year
D = dry year
W = wet year

F.1.2.13 Feather River at Honcut Creek

Table F.1-61. Mean Monthly Water Temperatures (°F) for Alternative 4A_ELT Model Scenarios in the Feather River at Honcut Creek, Year-Round

Alternative 4A_ELT: Feather River at Honcut Creek					
Month	Water Year Type	EXISTING CONDITIONS	NAA_ELT	A4A_ELT	
				H1_ELT	H2_ELT
Jan	W	47	48	48	48
	AN	46	48	48	48
	BN	46	47	47	48
	D	45	47	47	47
	C	46	48	48	47
	All	46	48	48	48
Feb	W	49	50	50	50
	AN	49	51	51	51
	BN	50	51	51	51
	D	50	52	52	52
	C	51	53	53	53
	All	50	51	51	51
Mar	W	52	53	53	53
	AN	53	53	53	53
	BN	54	55	55	55
	D	55	56	56	56
	C	55	56	56	56
	All	53	54	54	54
Apr	W	56	57	57	56
	AN	59	60	60	58
	BN	60	60	60	58
	D	60	61	61	60
	C	59	61	61	61
	All	58	59	59	58
May	W	62	64	64	62
	AN	65	66	66	64
	BN	65	66	66	64
	D	65	66	66	66
	C	65	67	67	67
	All	64	66	65	64
Jun	W	67	69	68	69
	AN	69	71	69	70
	BN	69	71	68	70
	D	70	71	70	71
	C	69	71	71	71
	All	69	70	69	70
Jul	W	71	71	72	73
	AN	69	70	70	72
	BN	69	70	71	72
	D	69	71	71	72
	C	71	73	76	76
	All	70	71	72	73

Alternative 4A_ELT: Feather River at Honcut Creek					
Month	Water Year Type	EXISTING CONDITIONS	NAA_ELT	A4A_ELT	
				H1_ELT	H2_ELT
Aug	W	72	71	72	73
	AN	69	69	70	71
	BN	69	71	71	72
	D	68	71	72	72
	C	72	74	73	74
	All	70	71	72	73
Sep	W	66	63	67	67
	AN	66	63	66	67
	BN	67	67	67	68
	D	66	67	67	67
	C	66	68	68	68
	All	66	65	67	67
Oct	W	59	60	60	61
	AN	60	61	61	61
	BN	60	61	61	62
	D	59	60	60	61
	C	60	61	61	61
	All	60	61	61	61
Nov	W	53	54	54	54
	AN	54	55	55	55
	BN	53	54	54	54
	D	53	54	54	54
	C	54	55	55	54
	All	53	54	54	54
Dec	W	47	49	49	49
	AN	47	49	49	49
	BN	46	48	48	48
	D	46	48	48	48
	C	46	47	47	47
	All	47	48	48	48

Water Year Type:
AN = above normal year
BN = below normal year
C = critical year
D = dry year
W = wet year

Table F.1-62. Differences (°F)[a] (Percent Differences) between Pairs of Model Scenarios in Mean Monthly Water Temperatures in the Feather River at Honcut Creek, Year-Round

Alternative 4A_ELT: Feather River at Honcut Creek					
Month	**Water Year Type**	**EXISTING CONDITIONS vs. H1_ELT**	**NAA_ELT vs. H1_ELT**	**EXISTING CONDITIONS vs. H2_ELT**	**NAA_ELT vs. H2_ELT**
Jan	W	1.3 (2.7%)	0 (0%)	1.3 (2.8%)	0.1 (0.2%)
	AN	1.3 (2.8%)	0 (-0.1%)	1.5 (3.1%)	0.1 (0.2%)
	BN	1 (2.3%)	-0.2 (-0.5%)	1.5 (3.3%)	0.2 (0.5%)
	D	1.2 (2.7%)	0 (0%)	1.3 (2.9%)	0.1 (0.2%)
	C	1.7 (3.6%)	0.2 (0.3%)	1.4 (3.1%)	-0.1 (-0.2%)
	All	1.3 (2.8%)	0 (0%)	1.4 (3%)	0.1 (0.2%)
Feb	W	1.3 (2.6%)	0.1 (0.2%)	1.3 (2.7%)	0.2 (0.3%)
	AN	1.4 (2.8%)	-0.3 (-0.5%)	1.7 (3.4%)	0 (0.1%)
	BN	1.6 (3.2%)	0 (0%)	1.5 (3%)	-0.1 (-0.2%)
	D	1.5 (2.9%)	0 (0.1%)	1.4 (2.8%)	0 (-0.1%)
	C	1.6 (3.1%)	0.1 (0.2%)	1.5 (2.9%)	0 (0%)
	All	1.4 (2.9%)	0 (0%)	1.4 (2.9%)	0 (0.1%)
Mar	W	0.9 (1.8%)	0 (0.1%)	0.9 (1.8%)	0.1 (0.1%)
	AN	0.2 (0.4%)	-0.1 (-0.2%)	0.4 (0.7%)	0 (0.1%)
	BN	1.4 (2.5%)	0 (0%)	1.3 (2.4%)	-0.1 (-0.1%)
	D	1.2 (2.2%)	0 (0.1%)	1 (1.8%)	-0.2 (-0.4%)
	C	1.3 (2.4%)	0.1 (0.2%)	1.3 (2.4%)	0.1 (0.1%)
	All	1 (1.9%)	0 (0%)	1 (1.9%)	0 (0%)
Apr	W	0.7 (1.3%)	0 (0%)	-0.4 (-0.7%)	-1.1 (-1.9%)
	AN	0.9 (1.5%)	0 (0%)	-1.1 (-1.8%)	-2 (-3.3%)
	BN	0.6 (1%)	-0.1 (-0.1%)	-1.7 (-2.9%)	-2.4 (-4%)
	D	1.1 (1.8%)	0.1 (0.1%)	0.9 (1.5%)	-0.1 (-0.2%)
	C	1 (1.8%)	0 (-0.1%)	1.1 (1.9%)	0.1 (0.1%)
	All	0.9 (1.5%)	0 (0%)	-0.2 (-0.4%)	-1 (-1.8%)
May	W	1.6 (2.5%)	0 (0%)	0 (0%)	-1.5 (-2.4%)
	AN	0.9 (1.3%)	-0.4 (-0.6%)	-1 (-1.6%)	-2.3 (-3.4%)
	BN	1.1 (1.7%)	-0.1 (-0.2%)	-0.5 (-0.8%)	-1.8 (-2.7%)
	D	1.2 (1.9%)	-0.1 (-0.2%)	1.2 (1.9%)	-0.2 (-0.3%)
	C	1.4 (2.2%)	0 (0%)	1.4 (2.2%)	0 (0.1%)
	All	1.3 (2%)	-0.1 (-0.2%)	0.3 (0.4%)	-1.1 (-1.7%)
Jun	W	0.7 (1%)	-1.4 (-2%)	2.1 (3.2%)	0.1 (0.1%)
	AN	-0.6 (-0.8%)	-2.1 (-3%)	0.8 (1.2%)	-0.7 (-1%)
	BN	-1.9 (-2.7%)	-3.1 (-4.4%)	0.7 (1%)	-0.5 (-0.7%)
	D	0.3 (0.4%)	-1.1 (-1.5%)	0.7 (1%)	-0.7 (-1%)
	C	1.6 (2.3%)	0.1 (0.1%)	1.8 (2.5%)	0.2 (0.3%)
	All	0.1 (0.2%)	-1.5 (-2.1%)	1.3 (1.9%)	-0.3 (-0.4%)
Jul	W	0.6 (0.8%)	0.3 (0.5%)	2 (2.9%)	1.8 (2.5%)
	AN	0.6 (0.9%)	0 (-0.1%)	2.6 (3.8%)	2 (2.9%)
	BN	1.7 (2.5%)	0.5 (0.8%)	2.5 (3.7%)	1.4 (2%)
	D	2.3 (3.3%)	0.8 (1.1%)	3.1 (4.5%)	1.6 (2.3%)
	C	4.8 (6.7%)	2.6 (3.6%)	4.5 (6.3%)	2.3 (3.1%)
	All	1.8 (2.5%)	0.8 (1.1%)	2.8 (4%)	1.8 (2.5%)

Alternative 4A_ELT: Feather River at Honcut Creek					
Month	**Water Year Type**	**EXISTING CONDITIONS vs. H1_ELT**	**NAA_ELT vs. H1_ELT**	**EXISTING CONDITIONS vs. H2_ELT**	**NAA_ELT vs. H2_ELT**
Aug	W	0.5 (0.7%)	0.6 (0.8%)	1.8 (2.6%)	1.9 (2.7%)
	AN	1.2 (1.8%)	0.6 (0.8%)	2.7 (3.9%)	2 (2.9%)
	BN	1.6 (2.3%)	0.2 (0.3%)	2.9 (4.2%)	1.5 (2.2%)
	D	3.6 (5.2%)	1.2 (1.7%)	4.1 (6%)	1.8 (2.5%)
	C	1.5 (2.1%)	-0.7 (-0.9%)	1.8 (2.5%)	-0.4 (-0.5%)
	All	1.6 (2.3%)	0.5 (0.7%)	2.6 (3.8%)	1.5 (2.1%)
Sep	W	1.3 (2%)	4.5 (7.1%)	1.4 (2.2%)	4.6 (7.3%)
	AN	0.5 (0.7%)	2.9 (4.6%)	1.4 (2.1%)	3.9 (6.1%)
	BN	0.9 (1.4%)	0.1 (0.1%)	1.5 (2.2%)	0.6 (0.9%)
	D	1.4 (2.2%)	0 (0%)	1.2 (1.8%)	-0.2 (-0.3%)
	C	1.6 (2.4%)	0 (0%)	1.3 (2%)	-0.3 (-0.4%)
	All	1.2 (1.8%)	1.8 (2.8%)	1.4 (2.1%)	2 (3.1%)
Oct	W	1.2 (2.1%)	-0.1 (-0.2%)	1.7 (2.9%)	0.4 (0.6%)
	AN	0.9 (1.4%)	-0.2 (-0.4%)	1 (1.6%)	-0.1 (-0.2%)
	BN	1.3 (2.2%)	0 (-0.1%)	1.7 (2.8%)	0.3 (0.6%)
	D	1.1 (1.9%)	-0.2 (-0.4%)	1.9 (3.2%)	0.5 (0.9%)
	C	1.4 (2.3%)	-0.1 (-0.2%)	1.2 (2%)	-0.3 (-0.5%)
	All	1.2 (2%)	-0.1 (-0.2%)	1.6 (2.6%)	0.2 (0.4%)
Nov	W	1 (2%)	-0.1 (-0.2%)	1.3 (2.5%)	0.2 (0.3%)
	AN	1.3 (2.4%)	0 (0%)	1.1 (2.1%)	-0.2 (-0.4%)
	BN	1 (1.8%)	-0.2 (-0.4%)	1.3 (2.4%)	0.1 (0.2%)
	D	1.2 (2.4%)	-0.3 (-0.5%)	1.4 (2.7%)	-0.1 (-0.2%)
	C	1.1 (2.1%)	-0.1 (-0.2%)	0.9 (1.7%)	-0.3 (-0.5%)
	All	1.1 (2.1%)	-0.1 (-0.3%)	1.2 (2.3%)	0 (-0.1%)
Dec	W	1.3 (2.8%)	-0.1 (-0.2%)	1.5 (3.1%)	0.1 (0.1%)
	AN	1.4 (3%)	-0.2 (-0.4%)	1.4 (3.1%)	-0.2 (-0.4%)
	BN	1.2 (2.6%)	-0.3 (-0.5%)	1.4 (3.1%)	-0.1 (-0.1%)
	D	1.5 (3.2%)	-0.2 (-0.4%)	1.4 (2.9%)	-0.3 (-0.6%)
	C	1.2 (2.5%)	-0.1 (-0.2%)	0.8 (1.8%)	-0.4 (-0.9%)
	All	1.3 (2.8%)	-0.2 (-0.3%)	1.3 (2.9%)	-0.1 (-0.3%)

[a] Red boxes indicate that water temperatures under the alternative are more than 5% greater than water temperatures under the baseline; green boxes indicate that water temperatures under the alternative are more than 5% lower than water temperatures under the baseline.

Water Year Type:
AN = above normal year
BN = below normal year
C = critical year
D = dry year
W = wet year

F.1.2.14 Feather River at the Confluence with the Sacramento River

Table F.1-63. Mean Monthly Water Temperatures (°F) for Alternative 4A_ELT Model Scenarios in the Feather River at the Confluence with the Sacramento River, Year-Round

Alternative 4A_ELT: Feather River at the Confluence with the Sacramento River					
Month	Water Year Type	EXISTING CONDITIONS	NAA_ELT	A4A_ELT	
				H1_ELT	H2_ELT
Jan	W	47	48	48	48
	AN	46	47	47	47
	BN	46	46	46	47
	D	45	46	46	46
	C	45	46	47	46
	All	46	47	47	47
Feb	W	50	51	51	51
	AN	50	51	51	51
	BN	50	51	51	51
	D	50	51	51	51
	C	51	52	52	52
	All	50	51	51	51
Mar	W	53	54	54	54
	AN	54	55	55	55
	BN	55	56	56	55
	D	55	56	56	56
	C	56	57	57	57
	All	55	55	55	55
Apr	W	59	59	59	58
	AN	60	61	61	60
	BN	61	61	61	60
	D	62	63	63	63
	C	63	64	64	64
	All	61	61	61	61
May	W	65	66	66	65
	AN	66	68	68	66
	BN	67	68	68	67
	D	68	69	69	69
	C	68	70	70	70
	All	66	68	68	67
Jun	W	70	72	71	72
	AN	71	73	72	73
	BN	72	74	71	73
	D	73	75	74	74
	C	72	74	74	74
	All	71	73	72	73
Jul	W	74	75	75	76
	AN	72	74	73	75
	BN	73	74	75	75
	D	73	75	75	76
	C	75	77	79	79
	All	73	75	75	76

Alternative 4A_ELT: Feather River at the Confluence with the Sacramento River					
Month	Water Year Type	EXISTING CONDITIONS	NAA_ELT	A4A_ELT	
				H1_ELT	H2_ELT
Aug	W	73	74	75	76
	AN	71	72	73	74
	BN	72	74	74	75
	D	72	74	75	75
	C	75	77	76	76
	All	73	74	75	75
Sep	W	71	68	73	73
	AN	70	68	71	72
	BN	70	71	72	72
	D	70	72	72	72
	C	70	72	72	71
	All	70	70	72	72
Oct	W	61	62	62	62
	AN	62	63	62	63
	BN	61	63	63	63
	D	61	62	62	62
	C	62	63	63	63
	All	61	62	62	63
Nov	W	52	53	53	53
	AN	53	54	54	54
	BN	53	54	53	54
	D	52	53	53	53
	C	53	54	54	54
	All	53	53	53	54
Dec	W	47	48	48	48
	AN	47	48	48	48
	BN	46	47	47	47
	D	46	47	47	47
	C	45	46	46	46
	All	46	47	47	47

Water Year Type:
AN = above normal year
BN = below normal year
C = critical year
D = dry year
W = wet year

Table F.1-64. Differences (°F)[a] (Percent Differences) between Pairs of Model Scenarios in Mean Monthly Water Temperatures in the Feather River at the Confluence with the Sacramento River, Year-Round

Alternative 4A_ELT: Feather River at the Confluence with the Sacramento River					
Month	**Water Year Type**	**EXISTING CONDITIONS vs. H1_ELT**	**NAA_ELT vs. H1_ELT**	**EXISTING CONDITIONS vs. H2_ELT**	**NAA_ELT vs. H2_ELT**
Jan	W	0.9 (2%)	0.1 (0.1%)	1 (2.1%)	0.1 (0.2%)
	AN	0.9 (1.9%)	0 (0%)	0.9 (1.9%)	0 (0.1%)
	BN	0.8 (1.7%)	-0.1 (-0.2%)	1 (2.2%)	0.1 (0.3%)
	D	0.9 (2%)	0 (0%)	0.9 (2%)	0 (-0.1%)
	C	1.2 (2.7%)	0.2 (0.4%)	1.1 (2.4%)	0.1 (0.1%)
	All	0.9 (2%)	0 (0.1%)	1 (2.1%)	0.1 (0.1%)
Feb	W	0.9 (1.9%)	0 (0.1%)	1 (2%)	0.1 (0.2%)
	AN	1 (1.9%)	0 (0%)	1 (2%)	0.1 (0.1%)
	BN	0.9 (1.8%)	0 (0%)	0.9 (1.9%)	0.1 (0.1%)
	D	1 (1.9%)	0 (0%)	1 (1.9%)	0 (0%)
	C	1 (2%)	0 (0%)	1.1 (2.1%)	0 (0.1%)
	All	1 (1.9%)	0 (0%)	1 (2%)	0.1 (0.1%)
Mar	W	0.7 (1.3%)	0 (0%)	0.7 (1.3%)	0 (0%)
	AN	0.4 (0.7%)	-0.1 (-0.1%)	0.4 (0.7%)	-0.1 (-0.1%)
	BN	0.8 (1.4%)	0 (0.1%)	0.7 (1.3%)	0 (-0.1%)
	D	0.8 (1.4%)	0 (0%)	0.8 (1.4%)	0 (0%)
	C	0.9 (1.7%)	0 (0%)	0.9 (1.6%)	0 (-0.1%)
	All	0.7 (1.3%)	0 (0%)	0.7 (1.3%)	0 (0%)
Apr	W	0.6 (1.1%)	0 (0%)	-0.4 (-0.6%)	-1 (-1.7%)
	AN	0.8 (1.3%)	0 (0%)	-0.4 (-0.7%)	-1.2 (-1.9%)
	BN	0.6 (1%)	0 (-0.1%)	-1 (-1.7%)	-1.7 (-2.7%)
	D	0.8 (1.4%)	0 (0%)	0.7 (1.2%)	-0.1 (-0.1%)
	C	0.8 (1.3%)	-0.2 (-0.3%)	0.9 (1.5%)	0 (-0.1%)
	All	0.7 (1.2%)	0 (0%)	-0.1 (-0.1%)	-0.8 (-1.3%)
May	W	1.4 (2.1%)	0 (0%)	0.4 (0.6%)	-1 (-1.4%)
	AN	1.3 (2%)	-0.2 (-0.3%)	0.1 (0.2%)	-1.4 (-2%)
	BN	1.3 (2%)	0 (-0.1%)	0.2 (0.3%)	-1.1 (-1.7%)
	D	1.5 (2.2%)	-0.1 (-0.2%)	1.5 (2.2%)	-0.2 (-0.2%)
	C	1.6 (2.4%)	0.1 (0.1%)	1.6 (2.4%)	0.1 (0.2%)
	All	1.4 (2.1%)	0 (-0.1%)	0.8 (1.1%)	-0.7 (-1%)
Jun	W	1.3 (1.8%)	-0.7 (-1%)	2.1 (3.1%)	0.2 (0.2%)
	AN	0.6 (0.8%)	-1.3 (-1.8%)	1.5 (2.1%)	-0.4 (-0.6%)
	BN	-0.3 (-0.4%)	-2.1 (-2.9%)	1.5 (2.1%)	-0.3 (-0.4%)
	D	1 (1.4%)	-0.8 (-1.1%)	1.3 (1.8%)	-0.5 (-0.7%)
	C	1.8 (2.5%)	0.1 (0.1%)	1.9 (2.7%)	0.2 (0.3%)
	All	0.9 (1.3%)	-0.9 (-1.3%)	1.7 (2.4%)	-0.1 (-0.2%)
Jul	W	1.6 (2.2%)	0.3 (0.4%)	2.7 (3.7%)	1.4 (1.9%)
	AN	1.2 (1.7%)	0 (0%)	2.7 (3.7%)	1.5 (2%)
	BN	2 (2.8%)	0.4 (0.6%)	2.6 (3.6%)	1 (1.4%)
	D	2.4 (3.3%)	0.6 (0.8%)	3.1 (4.3%)	1.3 (1.8%)
	C	4.2 (5.7%)	1.9 (2.5%)	4.1 (5.5%)	1.8 (2.3%)
	All	2.2 (3%)	0.6 (0.8%)	3 (4.1%)	1.4 (1.8%)

Alternative 4A_ELT: Feather River at the Confluence with the Sacramento River					
Month	**Water Year Type**	**EXISTING CONDITIONS vs. H1_ELT**	**NAA_ELT vs. H1_ELT**	**EXISTING CONDITIONS vs. H2_ELT**	**NAA_ELT vs. H2_ELT**
Aug	W	1.6 (2.2%)	0.5 (0.7%)	2.6 (3.5%)	1.5 (2%)
	AN	1.5 (2%)	0.3 (0.4%)	2.4 (3.4%)	1.3 (1.8%)
	BN	1.7 (2.4%)	0.1 (0.1%)	2.6 (3.6%)	1 (1.3%)
	D	3.2 (4.5%)	0.8 (1.1%)	3.8 (5.3%)	1.3 (1.8%)
	C	1.7 (2.3%)	-0.5 (-0.6%)	1.8 (2.5%)	-0.4 (-0.5%)
	All	2 (2.7%)	0.3 (0.5%)	2.7 (3.7%)	1.1 (1.4%)
Sep	W	2.2 (3.1%)	4.8 (7%)	2.2 (3.2%)	4.8 (7.1%)
	AN	1.4 (1.9%)	3.2 (4.8%)	1.9 (2.8%)	3.8 (5.6%)
	BN	1.8 (2.5%)	0.8 (1.2%)	2 (2.9%)	1.1 (1.5%)
	D	2.1 (3%)	0 (0%)	2.2 (3.1%)	0.1 (0.1%)
	C	1.4 (2%)	-0.2 (-0.2%)	0.9 (1.3%)	-0.7 (-0.9%)
	All	1.9 (2.6%)	2.1 (3%)	2 (2.8%)	2.2 (3.1%)
Oct	W	1.2 (2%)	-0.1 (-0.2%)	1.5 (2.6%)	0.3 (0.4%)
	AN	0.8 (1.3%)	-0.2 (-0.4%)	1 (1.7%)	0 (0%)
	BN	1.3 (2.1%)	0 (0%)	1.4 (2.3%)	0.1 (0.2%)
	D	1 (1.6%)	-0.1 (-0.2%)	1.5 (2.4%)	0.3 (0.6%)
	C	1.3 (2.1%)	-0.2 (-0.3%)	1.1 (1.8%)	-0.4 (-0.6%)
	All	1.1 (1.8%)	-0.1 (-0.2%)	1.4 (2.2%)	0.1 (0.2%)
Nov	W	0.8 (1.6%)	-0.1 (-0.1%)	0.9 (1.8%)	0 (0.1%)
	AN	1 (1.9%)	0 (0%)	1.1 (2%)	0 (0.1%)
	BN	0.9 (1.8%)	0 (-0.1%)	1 (2%)	0.1 (0.1%)
	D	0.9 (1.7%)	-0.1 (-0.1%)	1 (1.9%)	0 (0%)
	C	1 (1.9%)	0.1 (0.1%)	1 (1.8%)	0.1 (0.1%)
	All	0.9 (1.7%)	0 (-0.1%)	1 (1.9%)	0 (0.1%)
Dec	W	0.8 (1.8%)	0 (0.1%)	1 (2.1%)	0.1 (0.3%)
	AN	1 (2.2%)	-0.2 (-0.4%)	1 (2.2%)	-0.2 (-0.4%)
	BN	0.9 (1.9%)	-0.2 (-0.4%)	1 (2.2%)	-0.1 (-0.1%)
	D	0.9 (2%)	0.2 (0.4%)	0.9 (1.8%)	0.1 (0.2%)
	C	1.1 (2.4%)	0.4 (0.9%)	0.9 (2%)	0.2 (0.5%)
	All	0.9 (2%)	0.1 (0.1%)	0.9 (2%)	0.1 (0.1%)

[a] Red boxes indicate that water temperatures under the alternative are more than 5% greater than water temperatures under the baseline; green boxes indicate that water temperatures under the alternative are more than 5% lower than water temperatures under the baseline.

Water Year Type:
AN = above normal year
BN = below normal year
C = critical year
D = dry year
W = wet year

F.1.2.15 American River below Nimbus Dam

Table F.1-65. Mean Monthly Water Temperatures (°F) for Alternative 4A_ELT Model Scenarios in the American River below Nimbus Dam, Year-Round

Alternative 4A_ELT: American River below Nimbus Dam					
Month	Water Year Type	EXISTING CONDITIONS	NAA_ELT	A4A_ELT	
				H1_ELT	H2_ELT
Jan	W	47	48	48	48
	AN	47	48	48	48
	BN	46	48	48	48
	D	47	48	48	48
	C	47	48	48	48
	All	47	48	48	48
Feb	W	48	50	50	50
	AN	48	50	50	50
	BN	47	49	49	49
	D	49	50	50	50
	C	51	52	52	52
	All	48	50	50	50
Mar	W	52	53	53	53
	AN	53	54	54	54
	BN	53	54	54	54
	D	53	55	55	55
	C	55	56	56	56
	All	53	54	54	54
Apr	W	56	57	57	57
	AN	57	58	58	58
	BN	57	59	59	59
	D	59	60	60	60
	C	59	61	61	61
	All	58	59	59	59
May	W	60	62	62	62
	AN	61	64	63	63
	BN	61	63	63	63
	D	64	66	66	66
	C	64	66	67	66
	All	62	64	64	64
Jun	W	64	66	65	66
	AN	65	68	67	68
	BN	65	67	66	68
	D	67	68	68	69
	C	68	71	71	70
	All	66	68	67	68
Jul	W	66	68	67	68
	AN	66	67	67	67
	BN	66	67	67	67
	D	67	68	68	68
	C	70	72	72	73
	All	67	68	68	68

Alternative 4A_ELT: American River below Nimbus Dam					
Month	Water Year Type	EXISTING CONDITIONS	NAA_ELT	A4A_ELT	
				H1_ELT	H2_ELT
Aug	W	67	68	69	68
	AN	67	69	69	69
	BN	67	69	69	68
	D	67	69	70	70
	C	70	74	74	73
	All	67	70	70	69
Sep	W	65	66	67	67
	AN	66	66	67	67
	BN	66	67	67	68
	D	66	68	68	68
	C	68	71	71	71
	All	66	67	68	68
Oct	W	58	63	63	63
	AN	59	63	63	63
	BN	58	62	62	62
	D	59	64	63	63
	C	61	64	64	64
	All	59	63	63	63
Nov	W	57	59	59	59
	AN	57	59	59	59
	BN	56	59	59	59
	D	57	59	59	59
	C	58	60	60	60
	All	57	59	59	59
Dec	W	50	51	51	51
	AN	51	52	52	52
	BN	50	51	51	51
	D	50	51	51	51
	C	50	51	51	51
	All	50	51	51	51

Water Year Type:
AN = above normal year
BN = below normal year
C = critical year
D = dry year
W = wet year

Table F.1-66. Differences (°F)[a] (Percent Differences) between Pairs of Model Scenarios in Mean Monthly Water Temperatures in the American River below Nimbus Dam, Year-Round

Alternative 4A_ELT: American River below Nimbus Dam					
Month	**Water Year Type**	**EXISTING CONDITIONS vs. H1_ELT**	**NAA_ELT vs. H1_ELT**	**EXISTING CONDITIONS vs. H2_ELT**	**NAA_ELT vs. H2_ELT**
Jan	W	1.4 (3%)	0 (0%)	1.4 (3%)	0 (0.1%)
	AN	1.3 (2.8%)	0.1 (0.2%)	1.4 (2.9%)	0.1 (0.3%)
	BN	1.4 (3.1%)	0 (-0.1%)	1.5 (3.2%)	0 (0.1%)
	D	1.2 (2.7%)	0 (0%)	1.3 (2.8%)	0 (0.1%)
	C	1.4 (2.9%)	0 (0.1%)	1.5 (3.2%)	0.2 (0.3%)
	All	1.4 (2.9%)	0 (0%)	1.4 (3%)	0.1 (0.1%)
Feb	W	1.7 (3.5%)	0 (0%)	1.7 (3.5%)	0 (0%)
	AN	1.8 (3.7%)	0 (-0.1%)	1.8 (3.7%)	-0.1 (-0.1%)
	BN	1.7 (3.6%)	0 (0%)	1.6 (3.5%)	-0.1 (-0.1%)
	D	1.7 (3.5%)	0 (0.1%)	1.6 (3.3%)	-0.1 (-0.1%)
	C	1.4 (2.8%)	0.1 (0.2%)	1.6 (3.2%)	0.3 (0.5%)
	All	1.7 (3.4%)	0 (0%)	1.6 (3.4%)	0 (0%)
Mar	W	1.4 (2.7%)	0 (0%)	1.4 (2.7%)	0 (0%)
	AN	1.4 (2.7%)	0 (0.1%)	1.4 (2.7%)	0 (0.1%)
	BN	1.3 (2.5%)	0.1 (0.1%)	1.4 (2.6%)	0.1 (0.2%)
	D	1.6 (3.1%)	0 (0%)	1.5 (2.9%)	-0.1 (-0.2%)
	C	1.4 (2.6%)	0 (0%)	1.3 (2.4%)	-0.1 (-0.1%)
	All	1.4 (2.7%)	0 (0%)	1.4 (2.7%)	0 (0%)
Apr	W	1.2 (2.2%)	0 (0%)	1.2 (2.2%)	0 (0%)
	AN	1.3 (2.3%)	0 (0%)	1.3 (2.3%)	0 (0%)
	BN	1.3 (2.3%)	-0.1 (-0.1%)	1.3 (2.3%)	-0.1 (-0.1%)
	D	1.2 (2.1%)	0.5 (0.8%)	1.2 (2.1%)	0.5 (0.8%)
	C	1.2 (1.9%)	-0.4 (-0.6%)	1.3 (2.3%)	-0.2 (-0.3%)
	All	1.2 (2.2%)	0 (0.1%)	1.3 (2.2%)	0.1 (0.1%)
May	W	2.1 (3.5%)	0 (0%)	2.1 (3.5%)	0 (0%)
	AN	2.4 (3.9%)	-0.1 (-0.2%)	2.4 (3.9%)	-0.1 (-0.1%)
	BN	2 (3.2%)	-0.2 (-0.3%)	2.1 (3.5%)	0 (0%)
	D	1.9 (3%)	0.2 (0.3%)	2.1 (3.3%)	0.4 (0.6%)
	C	2.3 (3.5%)	0.5 (0.7%)	1.9 (2.9%)	0.1 (0.1%)
	All	2.1 (3.4%)	0.1 (0.1%)	2.1 (3.4%)	0.1 (0.1%)
Jun	W	1.7 (2.7%)	-0.2 (-0.2%)	1.9 (3%)	0 (0%)
	AN	1.6 (2.4%)	-0.6 (-0.8%)	2.3 (3.5%)	0.1 (0.2%)
	BN	1.1 (1.6%)	-1.1 (-1.6%)	2.4 (3.7%)	0.3 (0.4%)
	D	0.6 (0.9%)	-0.8 (-1.2%)	1.8 (2.7%)	0.4 (0.6%)
	C	2.8 (4.2%)	0.2 (0.3%)	2.4 (3.5%)	-0.2 (-0.3%)
	All	1.5 (2.3%)	-0.5 (-0.7%)	2.1 (3.2%)	0.1 (0.2%)
Jul	W	1.1 (1.6%)	-0.5 (-0.8%)	1.2 (1.8%)	-0.4 (-0.6%)
	AN	0.7 (1%)	0 (0%)	0.6 (0.9%)	0 (0%)
	BN	0.9 (1.4%)	0.1 (0.1%)	0.9 (1.3%)	0 (0%)
	D	1.3 (2%)	-0.1 (-0.1%)	1.4 (2.1%)	0 (0%)
	C	2 (2.8%)	-0.5 (-0.6%)	3.3 (4.7%)	0.9 (1.2%)
	All	1.2 (1.8%)	-0.2 (-0.4%)	1.4 (2.1%)	0 (0%)

Alternative 4A_ELT: American River below Nimbus Dam					
Month	**Water Year Type**	**EXISTING CONDITIONS vs. H1_ELT**	**NAA_ELT vs. H1_ELT**	**EXISTING CONDITIONS vs. H2_ELT**	**NAA_ELT vs. H2_ELT**
Aug	W	2.1 (3.2%)	0.3 (0.4%)	1.8 (2.7%)	-0.1 (-0.1%)
	AN	1.5 (2.2%)	0 (0%)	1.2 (1.8%)	-0.2 (-0.4%)
	BN	1.6 (2.3%)	0 (0%)	0.8 (1.1%)	-0.8 (-1.2%)
	D	3.1 (4.6%)	0.8 (1.2%)	2.3 (3.5%)	0.1 (0.1%)
	C	4 (5.7%)	0.2 (0.2%)	2.8 (4%)	-1 (-1.4%)
	All	2.4 (3.6%)	0.3 (0.4%)	1.8 (2.7%)	-0.3 (-0.5%)
Sep	W	1.7 (2.6%)	0.9 (1.4%)	1.7 (2.6%)	0.9 (1.4%)
	AN	1.4 (2.1%)	0.9 (1.4%)	1.7 (2.5%)	1.2 (1.8%)
	BN	1.5 (2.3%)	0.7 (1.1%)	1.7 (2.6%)	0.9 (1.4%)
	D	1.9 (2.9%)	0.6 (0.8%)	1.5 (2.3%)	0.2 (0.2%)
	C	2.5 (3.6%)	0.2 (0.2%)	2.3 (3.3%)	0 (0%)
	All	1.8 (2.7%)	0.7 (1%)	1.7 (2.6%)	0.6 (1%)
Oct	W	4.6 (7.9%)	-0.1 (-0.1%)	4.5 (7.7%)	-0.2 (-0.3%)
	AN	3.9 (6.5%)	-0.3 (-0.4%)	3.7 (6.2%)	-0.5 (-0.8%)
	BN	4 (6.9%)	-0.1 (-0.1%)	3.6 (6.2%)	-0.5 (-0.8%)
	D	4.2 (7.2%)	-0.4 (-0.6%)	4.1 (6.9%)	-0.6 (-0.9%)
	C	3.5 (5.8%)	-0.1 (-0.2%)	3.1 (5.1%)	-0.6 (-0.9%)
	All	4.2 (7.1%)	-0.2 (-0.3%)	3.9 (6.6%)	-0.4 (-0.7%)
Nov	W	1.9 (3.3%)	-0.2 (-0.3%)	2 (3.5%)	-0.1 (-0.1%)
	AN	1.9 (3.3%)	-0.1 (-0.2%)	1.9 (3.3%)	-0.1 (-0.1%)
	BN	2.6 (4.6%)	-0.2 (-0.3%)	2.8 (5%)	0.1 (0.1%)
	D	2.1 (3.7%)	-0.1 (-0.1%)	2.2 (3.9%)	0 (0%)
	C	2.1 (3.7%)	0.2 (0.3%)	2.5 (4.3%)	0.5 (0.9%)
	All	2.1 (3.6%)	-0.1 (-0.2%)	2.2 (3.9%)	0.1 (0.1%)
Dec	W	1 (2%)	0.1 (0.1%)	1.1 (2.1%)	0.1 (0.2%)
	AN	1.1 (2.2%)	0.1 (0.2%)	1.2 (2.4%)	0.2 (0.4%)
	BN	1.3 (2.5%)	0.1 (0.1%)	1.4 (2.7%)	0.2 (0.3%)
	D	1 (2%)	-0.1 (-0.2%)	1.2 (2.4%)	0.1 (0.2%)
	C	1.1 (2.3%)	0.1 (0.2%)	1.5 (2.9%)	0.4 (0.8%)
	All	1.1 (2.2%)	0 (0.1%)	1.2 (2.4%)	0.2 (0.3%)

[a] Red boxes indicate that water temperatures under the alternative are more than 5% greater than water temperatures under the baseline; green boxes indicate that water temperatures under the alternative are more than 5% lower than water temperatures under the baseline.

Water Year Type:
AN = above normal year
BN = below normal year
C = critical year
D = dry year
W = wet year

F.1.2.16 American River at Watt Avenue

Table F.1-67. Mean Monthly Water Temperatures (°F) for Alternative 4A_ELT Model Scenarios in the American River at Watt Avenue, Year-Round

Alternative 4A_ELT: American River at Watt Avenue					
Month	Water Year Type	EXISTING CONDITIONS	NAA_ELT	A4A_ELT	
				H1_ELT	H2_ELT
Jan	W	47	48	48	48
	AN	47	48	48	48
	BN	46	47	47	47
	D	46	47	47	47
	C	46	48	48	48
	All	46	48	48	48
Feb	W	48	50	50	50
	AN	48	50	50	50
	BN	48	49	49	49
	D	49	51	51	51
	C	51	53	53	53
	All	49	50	50	50
Mar	W	53	54	54	54
	AN	53	54	54	54
	BN	54	55	55	55
	D	54	56	56	56
	C	56	57	57	57
	All	54	55	55	55
Apr	W	56	58	58	58
	AN	58	59	59	59
	BN	58	60	60	60
	D	60	61	61	61
	C	61	62	62	62
	All	58	60	60	60
May	W	61	63	63	63
	AN	62	65	65	65
	BN	62	65	64	65
	D	65	67	67	67
	C	66	68	68	68
	All	63	65	65	65
Jun	W	65	67	67	67
	AN	67	69	68	69
	BN	67	69	68	69
	D	69	70	69	71
	C	69	72	72	72
	All	67	69	68	69
Jul	W	68	70	69	69
	AN	67	68	68	68
	BN	67	68	68	68
	D	68	70	70	70
	C	72	74	73	75
	All	68	70	70	70

Alternative 4A_ELT: American River at Watt Avenue					
Month	Water Year Type	EXISTING CONDITIONS	NAA_ELT	A4A_ELT	
				H1_ELT	H2_ELT
Aug	W	68	70	71	70
	AN	69	70	70	70
	BN	69	71	71	70
	D	69	71	72	71
	C	71	75	75	74
	All	69	71	72	71
Sep	W	66	67	68	68
	AN	66	67	68	69
	BN	67	68	69	69
	D	67	69	69	69
	C	69	71	71	71
	All	67	68	69	69
Oct	W	59	63	63	63
	AN	60	63	63	63
	BN	59	63	63	62
	D	60	64	63	63
	C	61	64	64	64
	All	60	63	63	63
Nov	W	56	58	58	58
	AN	56	58	58	58
	BN	56	58	58	58
	D	56	58	58	58
	C	57	59	59	59
	All	56	58	58	58
Dec	W	50	51	51	51
	AN	50	51	51	51
	BN	49	50	50	50
	D	49	50	50	50
	C	49	50	50	50
	All	49	50	50	50

Water Year Type:
AN = above normal year
BN = below normal year
C = critical year
D = dry year
W = wet year

Table F.1-68. Differences (°F)[a] (Percent Differences) between Pairs of Model Scenarios in Mean Monthly Water Temperatures in the American River at Watt Avenue, Year-Round

Alternative 4A_ELT: American River at Watt Avenue					
Month	**Water Year Type**	**EXISTING CONDITIONS vs. H1_ELT**	**NAA_ELT vs. H1_ELT**	**EXISTING CONDITIONS vs. H2_ELT**	**NAA_ELT vs. H2_ELT**
Jan	W	1.4 (3%)	0 (0%)	1.4 (3%)	0 (0.1%)
	AN	1.3 (2.8%)	0.1 (0.2%)	1.3 (2.9%)	0.1 (0.2%)
	BN	1.4 (3%)	0 (0%)	1.4 (3.1%)	0 (0.1%)
	D	1.2 (2.5%)	0 (-0.1%)	1.3 (2.8%)	0.1 (0.1%)
	C	1.4 (3%)	0.1 (0.1%)	1.5 (3.1%)	0.1 (0.3%)
	All	1.3 (2.9%)	0 (0%)	1.4 (3%)	0.1 (0.1%)
Feb	W	1.6 (3.4%)	0 (0%)	1.6 (3.4%)	0 (0%)
	AN	1.8 (3.6%)	-0.1 (-0.1%)	1.7 (3.6%)	-0.1 (-0.2%)
	BN	1.7 (3.5%)	0 (0%)	1.6 (3.3%)	-0.1 (-0.1%)
	D	1.6 (3.3%)	0 (0.1%)	1.5 (3.2%)	-0.1 (-0.1%)
	C	1.4 (2.8%)	0 (0%)	1.5 (3%)	0.1 (0.2%)
	All	1.6 (3.3%)	0 (0%)	1.6 (3.3%)	0 (0%)
Mar	W	1.4 (2.6%)	0 (0%)	1.4 (2.6%)	0 (0%)
	AN	1.4 (2.6%)	0 (0.1%)	1.4 (2.6%)	0 (0.1%)
	BN	1.2 (2.2%)	0 (0%)	1.2 (2.3%)	0 (0.1%)
	D	1.5 (2.8%)	0 (0%)	1.5 (2.7%)	-0.1 (-0.1%)
	C	1.3 (2.4%)	0 (0.1%)	1.2 (2.2%)	0 (-0.1%)
	All	1.4 (2.5%)	0 (0%)	1.3 (2.5%)	0 (0%)
Apr	W	1.2 (2.2%)	0 (0%)	1.2 (2.2%)	0 (0%)
	AN	1.3 (2.3%)	0 (0%)	1.3 (2.3%)	0 (0%)
	BN	1.2 (2.1%)	0 (0%)	1.2 (2.1%)	0 (0%)
	D	1.2 (1.9%)	0.3 (0.4%)	1.1 (1.9%)	0.2 (0.4%)
	C	1.1 (1.7%)	-0.4 (-0.6%)	1.1 (1.9%)	-0.3 (-0.5%)
	All	1.2 (2.1%)	0 (0%)	1.2 (2.1%)	0 (0%)
May	W	2.1 (3.5%)	0 (0%)	2.1 (3.5%)	0 (0%)
	AN	2.5 (4%)	-0.2 (-0.2%)	2.5 (4%)	-0.1 (-0.2%)
	BN	1.9 (3.1%)	-0.3 (-0.4%)	2.2 (3.5%)	0 (0%)
	D	1.9 (2.9%)	0.1 (0.1%)	2 (3.1%)	0.2 (0.2%)
	C	2.1 (3.2%)	0.5 (0.7%)	1.9 (2.8%)	0.2 (0.3%)
	All	2.1 (3.3%)	0 (0%)	2.1 (3.4%)	0 (0.1%)
Jun	W	1.9 (3%)	-0.2 (-0.3%)	2.1 (3.3%)	0 (0%)
	AN	1.5 (2.2%)	-0.7 (-1%)	2.3 (3.4%)	0.1 (0.2%)
	BN	1 (1.5%)	-1.2 (-1.7%)	2.5 (3.7%)	0.3 (0.5%)
	D	0.6 (0.8%)	-0.9 (-1.3%)	1.9 (2.8%)	0.4 (0.6%)
	C	2.4 (3.5%)	0 (0%)	2.3 (3.3%)	-0.1 (-0.2%)
	All	1.5 (2.2%)	-0.6 (-0.8%)	2.2 (3.3%)	0.1 (0.2%)
Jul	W	1.3 (1.9%)	-0.6 (-0.9%)	1.5 (2.1%)	-0.4 (-0.6%)
	AN	0.8 (1.2%)	0 (0%)	0.8 (1.2%)	0 (-0.1%)
	BN	1.2 (1.8%)	0.1 (0.1%)	1.1 (1.7%)	0 (0%)
	D	1.6 (2.3%)	-0.1 (-0.2%)	1.7 (2.5%)	0 (0%)
	C	1.5 (2.1%)	-0.6 (-0.9%)	2.9 (4%)	0.7 (1%)
	All	1.3 (1.9%)	-0.3 (-0.4%)	1.6 (2.3%)	0 (-0.1%)

Alternative 4A_ELT: American River at Watt Avenue					
Month	**Water Year Type**	**EXISTING CONDITIONS vs. H1_ELT**	**NAA_ELT vs. H1_ELT**	**EXISTING CONDITIONS vs. H2_ELT**	**NAA_ELT vs. H2_ELT**
Aug	W	2.6 (3.9%)	0.3 (0.4%)	2.2 (3.3%)	-0.1 (-0.1%)
	AN	1.8 (2.6%)	0.1 (0.1%)	1.5 (2.1%)	-0.2 (-0.3%)
	BN	1.9 (2.7%)	0 (0.1%)	0.9 (1.3%)	-0.9 (-1.3%)
	D	3.4 (5%)	0.7 (1%)	2.7 (3.9%)	0 (0%)
	C	3.4 (4.8%)	0.2 (0.3%)	2.7 (3.8%)	-0.5 (-0.7%)
	All	2.7 (3.9%)	0.3 (0.4%)	2.1 (3%)	-0.3 (-0.4%)
Sep	W	2.1 (3.1%)	1.1 (1.7%)	2 (3.1%)	1.1 (1.7%)
	AN	1.8 (2.8%)	1 (1.5%)	2.1 (3.2%)	1.3 (2%)
	BN	1.9 (2.9%)	0.7 (1.1%)	2.1 (3.1%)	0.9 (1.3%)
	D	2 (2.9%)	0.3 (0.5%)	1.8 (2.6%)	0.1 (0.2%)
	C	2.2 (3.2%)	0.2 (0.3%)	2.1 (3%)	0 (0%)
	All	2 (3%)	0.7 (1.1%)	2 (3%)	0.7 (1.1%)
Oct	W	3.8 (6.4%)	0 (-0.1%)	3.7 (6.3%)	-0.1 (-0.2%)
	AN	3.3 (5.5%)	-0.3 (-0.4%)	3.1 (5.3%)	-0.4 (-0.6%)
	BN	3.4 (5.7%)	0 (0%)	3.1 (5.1%)	-0.4 (-0.6%)
	D	3.4 (5.6%)	-0.3 (-0.5%)	3.3 (5.5%)	-0.4 (-0.6%)
	C	2.9 (4.8%)	-0.1 (-0.2%)	2.6 (4.2%)	-0.5 (-0.7%)
	All	3.4 (5.8%)	-0.1 (-0.2%)	3.3 (5.4%)	-0.3 (-0.5%)
Nov	W	1.7 (3%)	-0.2 (-0.4%)	1.7 (3.1%)	-0.1 (-0.2%)
	AN	1.7 (3%)	-0.2 (-0.3%)	1.8 (3.1%)	-0.1 (-0.2%)
	BN	2.2 (4%)	-0.2 (-0.4%)	2.5 (4.4%)	0 (0%)
	D	1.8 (3.2%)	-0.1 (-0.2%)	1.9 (3.4%)	0 (0%)
	C	2 (3.4%)	0.2 (0.3%)	2.2 (3.9%)	0.4 (0.8%)
	All	1.8 (3.3%)	-0.1 (-0.2%)	2 (3.5%)	0 (0%)
Dec	W	1 (2%)	0.1 (0.1%)	1.1 (2.1%)	0.2 (0.3%)
	AN	1 (2%)	0.1 (0.1%)	1.1 (2.2%)	0.2 (0.3%)
	BN	1.2 (2.5%)	0.1 (0.2%)	1.3 (2.7%)	0.2 (0.4%)
	D	0.9 (1.9%)	-0.2 (-0.3%)	1.2 (2.4%)	0.1 (0.2%)
	C	1.1 (2.2%)	0.2 (0.3%)	1.4 (2.8%)	0.4 (0.9%)
	All	1 (2.1%)	0 (0.1%)	1.2 (2.4%)	0.2 (0.4%)

[a] Red boxes indicate that water temperatures under the alternative are more than 5% greater than water temperatures under the baseline; green boxes indicate that water temperatures under the alternative are more than 5% lower than water temperatures under the baseline.

Water Year Type:
AN = above normal year
BN = below normal year
C = critical year
D = dry year
W = wet year

F.1.2.17 American River at the Confluence with the Sacramento River

Table F.1-69. Mean Monthly Water Temperatures (°F) for Alternative 4A_ELT Model Scenarios in the American River at the Confluence with the Sacramento River, Year-Round

Alternative 4A_ELT: American River at the Confluence with the Sacramento River					
Month	Water Year Type	EXISTING CONDITIONS	NAA_ELT	A4A_ELT	
				H1_ELT	H2_ELT
Jan	W	47	48	48	48
	AN	46	48	48	48
	BN	46	47	47	47
	D	46	47	47	47
	C	46	48	48	48
	All	46	47	47	48
Feb	W	48	50	50	50
	AN	48	50	50	50
	BN	48	50	50	49
	D	49	51	51	51
	C	51	53	53	53
	All	49	51	51	51
Mar	W	53	54	54	54
	AN	53	55	55	55
	BN	54	55	55	55
	D	55	56	56	56
	C	56	57	57	57
	All	54	55	55	55
Apr	W	57	58	58	58
	AN	58	60	60	60
	BN	59	60	60	60
	D	61	62	62	62
	C	62	63	63	63
	All	59	60	60	60
May	W	61	63	63	63
	AN	63	66	66	66
	BN	63	65	65	65
	D	66	68	68	68
	C	67	68	69	68
	All	64	66	66	66
Jun	W	65	68	67	68
	AN	68	70	69	70
	BN	68	70	69	70
	D	70	71	70	71
	C	70	72	72	72
	All	68	70	69	70
Jul	W	69	71	70	70
	AN	68	69	69	69
	BN	68	69	69	69
	D	69	71	71	71
	C	73	75	74	75
	All	69	71	71	71

Alternative 4A_ELT: American River at the Confluence with the Sacramento River					
Month	Water Year Type	EXISTING CONDITIONS	NAA_ELT	A4A_ELT	
				H1_ELT	H2_ELT
Aug	W	69	71	72	71
	AN	69	71	71	71
	BN	70	72	72	71
	D	69	72	73	72
	C	72	75	75	75
	All	70	72	72	72
Sep	W	66	67	68	68
	AN	67	68	69	69
	BN	67	69	70	70
	D	68	69	70	70
	C	69	71	72	71
	All	67	69	69	69
Oct	W	60	63	63	63
	AN	60	63	63	63
	BN	60	63	63	63
	D	60	63	63	63
	C	62	64	64	64
	All	60	63	63	63
Nov	W	56	58	58	58
	AN	56	58	58	58
	BN	55	58	57	58
	D	56	57	57	57
	C	57	58	58	59
	All	56	58	58	58
Dec	W	49	50	50	51
	AN	49	50	50	50
	BN	48	49	50	50
	D	49	50	49	50
	C	48	49	49	49
	All	49	50	50	50

Water Year Type:
AN = above normal year
BN = below normal year
C = critical year
D = dry year
W = wet year

Table F.1-70. Differences (°F)[a] (Percent Differences) between Pairs of Model Scenarios in Mean Monthly Water Temperatures in the American River at the Confluence with the Sacramento River, Year-Round

Alternative 4A_ELT: American River at the Confluence with the Sacramento River					
Month	**Water Year Type**	**EXISTING CONDITIONS vs. H1_ELT**	**NAA_ELT vs. H1_ELT**	**EXISTING CONDITIONS vs. H2_ELT**	**NAA_ELT vs. H2_ELT**
Jan	W	1.4 (3%)	0 (0%)	1.4 (3%)	0 (0.1%)
	AN	1.3 (2.9%)	0 (0.1%)	1.4 (2.9%)	0.1 (0.2%)
	BN	1.3 (2.9%)	0 (-0.1%)	1.4 (3.1%)	0 (0.1%)
	D	1.1 (2.5%)	0 (-0.1%)	1.2 (2.7%)	0.1 (0.2%)
	C	1.4 (3%)	0 (0.1%)	1.5 (3.2%)	0.1 (0.2%)
	All	1.3 (2.8%)	0 (0%)	1.4 (3%)	0.1 (0.1%)
Feb	W	1.6 (3.4%)	0 (0%)	1.6 (3.4%)	0 (0%)
	AN	1.8 (3.6%)	-0.1 (-0.2%)	1.7 (3.6%)	-0.1 (-0.2%)
	BN	1.6 (3.4%)	0 (0%)	1.6 (3.2%)	-0.1 (-0.1%)
	D	1.6 (3.3%)	0 (0.1%)	1.6 (3.2%)	0 (0%)
	C	1.4 (2.7%)	0 (-0.1%)	1.5 (2.9%)	0 (0.1%)
	All	1.6 (3.3%)	0 (0%)	1.6 (3.3%)	0 (0%)
Mar	W	1.3 (2.5%)	0 (0%)	1.3 (2.5%)	0 (0%)
	AN	1.3 (2.5%)	0 (0.1%)	1.3 (2.5%)	0 (0.1%)
	BN	1.1 (2.1%)	0 (0%)	1.1 (2.1%)	0 (0%)
	D	1.5 (2.8%)	0 (0%)	1.5 (2.7%)	0 (-0.1%)
	C	1.2 (2.2%)	0 (0.1%)	1.2 (2.1%)	0 (0%)
	All	1.3 (2.4%)	0 (0%)	1.3 (2.4%)	0 (0%)
Apr	W	1.2 (2.1%)	0 (0%)	1.2 (2.1%)	0 (0%)
	AN	1.3 (2.2%)	0 (0%)	1.3 (2.2%)	0 (0%)
	BN	1.2 (2.1%)	0 (-0.1%)	1.2 (2.1%)	0 (0%)
	D	1.1 (1.9%)	0.2 (0.3%)	1.1 (1.8%)	0.1 (0.2%)
	C	1 (1.6%)	-0.3 (-0.5%)	1 (1.7%)	-0.3 (-0.4%)
	All	1.2 (2%)	0 (0%)	1.2 (2%)	0 (0%)
May	W	2.2 (3.6%)	0 (0%)	2.2 (3.6%)	0 (0%)
	AN	2.6 (4.1%)	-0.2 (-0.2%)	2.6 (4.1%)	-0.1 (-0.2%)
	BN	1.9 (3.1%)	-0.3 (-0.4%)	2.2 (3.5%)	0 (0%)
	D	1.9 (2.9%)	0 (0%)	2 (3%)	0.1 (0.1%)
	C	2.1 (3.1%)	0.5 (0.7%)	1.9 (2.8%)	0.2 (0.4%)
	All	2.1 (3.3%)	0 (0%)	2.2 (3.4%)	0 (0.1%)
Jun	W	2 (3.1%)	-0.3 (-0.4%)	2.3 (3.5%)	0 (0%)
	AN	1.4 (2.1%)	-0.7 (-1.1%)	2.2 (3.3%)	0.1 (0.2%)
	BN	1 (1.4%)	-1.2 (-1.8%)	2.5 (3.7%)	0.3 (0.4%)
	D	0.6 (0.9%)	-0.9 (-1.3%)	1.9 (2.7%)	0.4 (0.6%)
	C	2.3 (3.3%)	-0.1 (-0.1%)	2.3 (3.3%)	-0.1 (-0.1%)
	All	1.5 (2.2%)	-0.6 (-0.9%)	2.2 (3.3%)	0.1 (0.2%)
Jul	W	1.4 (2.1%)	-0.6 (-0.9%)	1.6 (2.3%)	-0.4 (-0.6%)
	AN	0.9 (1.4%)	0 (0%)	0.9 (1.3%)	-0.1 (-0.1%)
	BN	1.4 (2%)	0.1 (0.1%)	1.3 (1.9%)	0 (0%)
	D	1.7 (2.5%)	-0.2 (-0.3%)	1.9 (2.7%)	0 (0%)
	C	1.4 (2%)	-0.7 (-0.9%)	2.7 (3.7%)	0.6 (0.8%)
	All	1.4 (2%)	-0.3 (-0.5%)	1.7 (2.4%)	-0.1 (-0.1%)

Alternative 4A_ELT: American River at the Confluence with the Sacramento River					
Month	**Water Year Type**	**EXISTING CONDITIONS vs. H1_ELT**	**NAA_ELT vs. H1_ELT**	**EXISTING CONDITIONS vs. H2_ELT**	**NAA_ELT vs. H2_ELT**
Aug	W	2.9 (4.2%)	0.3 (0.4%)	2.5 (3.6%)	-0.1 (-0.1%)
	AN	1.9 (2.7%)	0.1 (0.1%)	1.6 (2.3%)	-0.2 (-0.3%)
	BN	2 (2.9%)	0.1 (0.1%)	1 (1.4%)	-1 (-1.3%)
	D	3.5 (5.1%)	0.7 (1%)	2.8 (4.1%)	0 (0%)
	C	3.2 (4.4%)	0.2 (0.2%)	2.7 (3.7%)	-0.3 (-0.5%)
	All	2.8 (4%)	0.3 (0.4%)	2.2 (3.1%)	-0.3 (-0.4%)
Sep	W	2.2 (3.4%)	1.3 (1.9%)	2.2 (3.3%)	1.2 (1.8%)
	AN	2 (3%)	1 (1.5%)	2.4 (3.5%)	1.4 (2.1%)
	BN	2.2 (3.2%)	0.7 (1.1%)	2.3 (3.4%)	0.9 (1.3%)
	D	2 (2.9%)	0.2 (0.4%)	1.9 (2.7%)	0.1 (0.2%)
	C	2.1 (3%)	0.2 (0.2%)	1.9 (2.7%)	0 (0%)
	All	2.1 (3.1%)	0.8 (1.1%)	2.1 (3.2%)	0.8 (1.1%)
Oct	W	3.4 (5.7%)	0 (0%)	3.3 (5.5%)	-0.1 (-0.2%)
	AN	3 (5%)	-0.2 (-0.3%)	2.9 (4.8%)	-0.3 (-0.5%)
	BN	3 (5.1%)	0 (0%)	2.8 (4.6%)	-0.3 (-0.5%)
	D	2.9 (4.9%)	-0.3 (-0.5%)	2.9 (4.8%)	-0.4 (-0.6%)
	C	2.6 (4.2%)	-0.1 (-0.2%)	2.3 (3.7%)	-0.4 (-0.6%)
	All	3.1 (5.1%)	-0.1 (-0.2%)	2.9 (4.8%)	-0.3 (-0.4%)
Nov	W	1.6 (2.8%)	-0.2 (-0.4%)	1.6 (2.9%)	-0.2 (-0.3%)
	AN	1.6 (2.9%)	-0.2 (-0.4%)	1.7 (2.9%)	-0.2 (-0.3%)
	BN	2 (3.6%)	-0.3 (-0.5%)	2.3 (4.1%)	0 (0%)
	D	1.6 (2.9%)	-0.1 (-0.2%)	1.7 (3.1%)	0 (-0.1%)
	C	1.8 (3.2%)	0.2 (0.3%)	2.1 (3.7%)	0.4 (0.7%)
	All	1.7 (3%)	-0.1 (-0.3%)	1.8 (3.3%)	0 (0%)
Dec	W	0.9 (1.9%)	0 (0.1%)	1 (2.1%)	0.1 (0.3%)
	AN	1 (2%)	0 (0.1%)	1.1 (2.2%)	0.1 (0.3%)
	BN	1.2 (2.5%)	0.1 (0.2%)	1.3 (2.7%)	0.2 (0.4%)
	D	0.9 (1.7%)	-0.2 (-0.3%)	1.1 (2.3%)	0.1 (0.2%)
	C	1.1 (2.2%)	0.2 (0.4%)	1.3 (2.8%)	0.5 (0.9%)
	All	1 (2%)	0 (0.1%)	1.1 (2.3%)	0.2 (0.4%)

[a] Red boxes indicate that water temperatures under the alternative are more than 5% greater than water temperatures under the baseline; green boxes indicate that water temperatures under the alternative are more than 5% lower than water temperatures under the baseline.

Water Year Type:
AN = above normal year
BN = below normal year
C = critical year
D = dry year
W = wet year

F.1.2.18 Stanislaus River at Knights Ferry

Table F.1-71. Mean Monthly Water Temperatures (°F) for Alternative 4A_ELT Model Scenarios in the Stanislaus River at Knights Ferry, Year-Round

Alternative 4A_ELT: Stanislaus River at Knights Ferry					
Month	Water Year Type	EXISTING CONDITIONS	NAA_ELT	A4A_ELT	
				H1_ELT	H2_ELT
Jan	W	49	50	50	50
	AN	49	50	50	50
	BN	49	50	50	50
	D	48	50	50	50
	C	49	50	50	50
	All	49	50	50	50
Feb	W	49	50	50	50
	AN	49	50	50	50
	BN	49	51	51	51
	D	49	50	50	50
	C	50	51	51	51
	All	49	50	50	50
Mar	W	49	50	50	50
	AN	49	51	51	51
	BN	51	52	52	52
	D	51	53	53	53
	C	52	54	54	54
	All	50	52	52	52
Apr	W	50	51	51	51
	AN	50	52	52	52
	BN	51	53	53	53
	D	52	53	53	53
	C	53	55	55	55
	All	51	53	53	53
May	W	51	53	53	53
	AN	53	54	54	54
	BN	54	56	56	56
	D	55	56	56	56
	C	56	58	58	58
	All	53	55	55	55
Jun	W	54	55	55	55
	AN	56	57	57	57
	BN	58	59	59	59
	D	59	61	61	61
	C	60	62	62	62
	All	57	58	58	58
Jul	W	57	58	58	58
	AN	59	61	61	61
	BN	60	62	62	62
	D	61	63	63	63
	C	62	64	64	64
	All	59	61	61	61

Alternative 4A_ELT: Stanislaus River at Knights Ferry					
Month	Water Year Type	EXISTING CONDITIONS	NAA_ELT	A4A_ELT	
				H1_ELT	H2_ELT
Aug	W	58	59	59	59
	AN	60	61	61	61
	BN	60	62	62	62
	D	61	63	63	63
	C	62	65	65	64
	All	60	62	62	62
Sep	W	59	60	60	60
	AN	60	62	62	62
	BN	61	63	63	63
	D	62	63	63	63
	C	63	65	65	65
	All	61	62	62	62
Oct	W	59	61	61	61
	AN	59	61	61	61
	BN	59	60	60	60
	D	58	60	60	60
	C	60	62	62	62
	All	59	61	61	61
Nov	W	56	58	58	58
	AN	56	58	58	58
	BN	56	57	57	57
	D	56	57	57	57
	C	57	59	59	59
	All	56	58	58	58
Dec	W	52	53	53	53
	AN	52	53	53	53
	BN	51	53	53	53
	D	51	52	52	52
	C	52	53	53	53
	All	51	53	53	53

Water Year Type:
AN = above normal year
BN = below normal year
C = critical year
D = dry year
W = wet year

Table F.1-72. Differences (°F)[a] (Percent Differences) between Pairs of Model Scenarios in Mean Monthly Water Temperatures in the Stanislaus River at Knights Ferry, Year-Round

Alternative 4A_ELT: Stanislaus River at Knights Ferry					
Month	**Water Year Type**	**EXISTING CONDITIONS vs. H1_ELT**	**NAA_ELT vs. H1_ELT**	**EXISTING CONDITIONS vs. H2_ELT**	**NAA_ELT vs. H2_ELT**
Jan	W	1.4 (2.8%)	0 (0%)	1.4 (2.8%)	0 (0%)
	AN	1.5 (3%)	0 (0%)	1.5 (3%)	0 (0%)
	BN	1.5 (3%)	0 (0%)	1.5 (3%)	0 (0%)
	D	1.4 (3%)	0 (0%)	1.4 (3%)	0 (0%)
	C	1.4 (2.9%)	0 (0%)	1.4 (2.9%)	0 (0%)
	All	1.4 (2.9%)	0 (0%)	1.4 (2.9%)	0 (0%)
Feb	W	1.3 (2.6%)	0 (0%)	1.3 (2.6%)	0 (0%)
	AN	1.5 (3%)	0 (0%)	1.5 (3%)	0 (0%)
	BN	1.5 (3.1%)	0 (0%)	1.5 (3.1%)	0 (0%)
	D	1.5 (3.1%)	0 (0%)	1.5 (3.1%)	0 (0%)
	C	1.5 (3%)	0 (0%)	1.5 (3%)	0 (0%)
	All	1.4 (2.9%)	0 (0%)	1.4 (2.9%)	0 (0%)
Mar	W	1.3 (2.7%)	0 (0%)	1.3 (2.7%)	0 (0%)
	AN	1.7 (3.5%)	0 (0%)	1.7 (3.5%)	0 (0%)
	BN	1.5 (3%)	0 (0%)	1.5 (3%)	0 (0%)
	D	1.6 (3.2%)	0 (0%)	1.6 (3.2%)	0 (0%)
	C	1.4 (2.7%)	0 (0%)	1.4 (2.7%)	0 (0%)
	All	1.5 (3%)	0 (0%)	1.5 (3%)	0 (0%)
Apr	W	1.5 (2.9%)	0 (0%)	1.5 (2.9%)	0 (0%)
	AN	1.6 (3.2%)	0 (0%)	1.6 (3.2%)	0 (0%)
	BN	1.7 (3.3%)	0 (0%)	1.7 (3.4%)	0 (0%)
	D	1.7 (3.2%)	0 (0%)	1.7 (3.2%)	0 (0%)
	C	1.6 (3%)	0 (0%)	1.6 (3%)	0 (0%)
	All	1.6 (3.1%)	0 (0%)	1.6 (3.1%)	0 (0%)
May	W	1.5 (3%)	0 (0%)	1.5 (3%)	0 (0%)
	AN	1.6 (3%)	0 (0%)	1.6 (3%)	0 (0%)
	BN	1.9 (3.5%)	0 (0%)	1.9 (3.5%)	0 (0%)
	D	1.8 (3.3%)	0 (0%)	1.8 (3.3%)	0 (0%)
	C	1.8 (3.3%)	0 (0%)	1.8 (3.3%)	0 (0%)
	All	1.7 (3.2%)	0 (0%)	1.7 (3.2%)	0 (0%)
Jun	W	1.5 (2.7%)	0 (0%)	1.4 (2.7%)	0 (0%)
	AN	1.6 (2.9%)	0 (0%)	1.6 (2.9%)	0 (0%)
	BN	1.9 (3.3%)	0 (0%)	1.9 (3.3%)	0 (0%)
	D	2.1 (3.5%)	0 (0%)	2.1 (3.5%)	0 (0%)
	C	2 (3.3%)	0 (0%)	2 (3.3%)	0 (0%)
	All	1.8 (3.1%)	0 (0%)	1.8 (3.1%)	0 (0%)
Jul	W	1.5 (2.6%)	0 (0%)	1.5 (2.6%)	0 (0%)
	AN	1.8 (3.1%)	0 (0%)	1.8 (3.1%)	0 (0%)
	BN	1.9 (3.2%)	0 (0%)	1.9 (3.2%)	0 (0%)
	D	2.1 (3.4%)	0 (0%)	2.1 (3.4%)	0 (0%)
	C	2.1 (3.4%)	0.1 (0.1%)	2 (3.3%)	0 (0%)
	All	1.8 (3.1%)	0 (0%)	1.8 (3.1%)	0 (0%)

Alternative 4A_ELT: Stanislaus River at Knights Ferry					
Month	**Water Year Type**	**EXISTING CONDITIONS vs. H1_ELT**	**NAA_ELT vs. H1_ELT**	**EXISTING CONDITIONS vs. H2_ELT**	**NAA_ELT vs. H2_ELT**
Aug	W	1.6 (2.8%)	0 (0%)	1.6 (2.8%)	0 (0%)
	AN	1.7 (2.9%)	0 (0%)	1.7 (2.9%)	0 (0%)
	BN	1.8 (2.9%)	0 (0%)	1.8 (2.9%)	0 (0%)
	D	1.8 (2.9%)	0 (0%)	1.8 (2.9%)	0 (0%)
	C	2.3 (3.7%)	0 (0%)	2 (3.2%)	-0.3 (-0.4%)
	All	1.8 (3%)	0 (0%)	1.8 (2.9%)	-0.1 (-0.1%)
Sep	W	1.6 (2.7%)	0 (0%)	1.6 (2.7%)	0 (0%)
	AN	1.7 (2.8%)	0 (0%)	1.7 (2.8%)	0 (0%)
	BN	1.7 (2.8%)	0 (0%)	1.7 (2.8%)	0 (0%)
	D	1.8 (2.9%)	0 (0%)	1.8 (2.9%)	0 (0%)
	C	2.1 (3.4%)	0 (0%)	1.9 (3%)	-0.2 (-0.3%)
	All	1.8 (2.9%)	0 (0%)	1.7 (2.8%)	0 (-0.1%)
Oct	W	1.6 (2.7%)	0 (0%)	1.6 (2.7%)	0 (0%)
	AN	1.4 (2.4%)	0 (0%)	1.4 (2.4%)	0 (0%)
	BN	1.6 (2.7%)	0 (0%)	1.5 (2.6%)	0 (0%)
	D	1.6 (2.8%)	0 (0%)	1.6 (2.8%)	0 (0%)
	C	1.7 (2.9%)	0 (0%)	1.7 (2.8%)	0 (0%)
	All	1.6 (2.7%)	0 (0%)	1.6 (2.7%)	0 (0%)
Nov	W	1.5 (2.6%)	0 (0%)	1.5 (2.6%)	0 (0%)
	AN	1.4 (2.5%)	0 (0%)	1.4 (2.5%)	0 (0%)
	BN	1.5 (2.6%)	0 (0%)	1.5 (2.6%)	0 (0%)
	D	1.5 (2.6%)	0 (0%)	1.5 (2.6%)	0 (0%)
	C	1.5 (2.7%)	0 (0%)	1.5 (2.7%)	0 (0%)
	All	1.5 (2.6%)	0 (0%)	1.5 (2.6%)	0 (0%)
Dec	W	1.4 (2.7%)	0 (0%)	1.4 (2.7%)	0 (0%)
	AN	1.4 (2.7%)	0 (0%)	1.4 (2.6%)	0 (0%)
	BN	1.5 (2.8%)	0 (0%)	1.5 (2.8%)	0 (0%)
	D	1.4 (2.7%)	0 (0%)	1.4 (2.7%)	0 (0%)
	C	1.4 (2.8%)	0 (0%)	1.4 (2.8%)	0 (0%)
	All	1.4 (2.7%)	0 (0%)	1.4 (2.7%)	0 (0%)

[a] Red boxes indicate that water temperatures under the alternative are more than 5% greater than water temperatures under the baseline; green boxes indicate that water temperatures under the alternative are more than 5% lower than water temperatures under the baseline.

Water Year Type:
AN = above normal year
BN = below normal year
C = critical year
D = dry year
W = wet year

F.1.2.19 Stanislaus River at Orange Blossom Bridge

Table F.1-73. Mean Monthly Water Temperatures (°F) for Alternative 4A_ELT Model Scenarios in the Stanislaus River at Orange Blossom Bridge, Year-Round

Alternative 4A_ELT: Stanislaus River at Orange Blossom Bridge					
Month	Water Year Type	EXISTING CONDITIONS	NAA_ELT	A4A_ELT	
				H1_ELT	H2_ELT
Jan	W	48	49	49	49
	AN	48	49	49	49
	BN	48	49	49	49
	D	47	48	48	48
	C	48	49	49	49
	All	48	49	49	49
Feb	W	49	50	50	50
	AN	49	51	51	51
	BN	49	51	51	51
	D	49	51	51	51
	C	50	52	52	52
	All	49	51	51	51
Mar	W	49	51	51	51
	AN	50	52	52	52
	BN	52	53	53	53
	D	52	54	54	54
	C	53	54	54	54
	All	51	53	53	53
Apr	W	50	52	52	52
	AN	51	53	53	53
	BN	52	54	54	54
	D	53	54	54	54
	C	55	56	56	56
	All	52	54	54	54
May	W	53	54	54	54
	AN	54	56	56	56
	BN	55	57	57	57
	D	56	58	58	58
	C	58	60	60	60
	All	55	57	57	57
Jun	W	56	57	57	57
	AN	58	60	60	60
	BN	60	62	62	62
	D	62	65	65	65
	C	63	65	65	65
	All	59	61	61	61
Jul	W	60	61	61	61
	AN	63	65	65	65
	BN	63	65	65	65
	D	64	66	66	66
	C	65	67	67	67
	All	63	65	65	65

Alternative 4A_ELT: Stanislaus River at Orange Blossom Bridge					
Month	Water Year Type	EXISTING CONDITIONS	NAA_ELT	A4A_ELT	
				H1_ELT	H2_ELT
Aug	W	60	62	62	62
	AN	63	64	64	64
	BN	63	65	65	65
	D	64	66	66	66
	C	65	67	67	67
	All	63	64	64	64
Sep	W	60	62	62	62
	AN	63	64	64	64
	BN	63	65	65	65
	D	63	65	65	65
	C	64	66	66	66
	All	62	64	64	64
Oct	W	59	61	61	61
	AN	59	61	61	61
	BN	59	60	60	60
	D	59	60	60	60
	C	60	62	62	62
	All	59	61	61	61
Nov	W	55	56	56	56
	AN	55	56	56	56
	BN	55	56	56	56
	D	55	56	56	56
	C	56	57	57	57
	All	55	57	57	57
Dec	W	50	52	52	52
	AN	50	51	51	51
	BN	49	51	51	51
	D	50	51	51	51
	C	50	51	51	51
	All	50	51	51	51

Water Year Type:
AN = above normal year
BN = below normal year
C = critical year
D = dry year
W = wet year

Table F.1-74. Differences (°F)[a] (Percent Differences) between Pairs of Model Scenarios in Mean Monthly Water Temperatures in the Stanislaus River at Orange Blossom Bridge, Year-Round

Alternative 4A_ELT: Stanislaus River at Orange Blossom Bridge					
Month	**Water Year Type**	**EXISTING CONDITIONS vs. H1_ELT**	**NAA_ELT vs. H1_ELT**	**EXISTING CONDITIONS vs. H2_ELT**	**NAA_ELT vs. H2_ELT**
Jan	W	1.3 (2.8%)	0 (0%)	1.3 (2.8%)	0 (0%)
	AN	1.5 (3.1%)	0 (0%)	1.5 (3.1%)	0 (0%)
	BN	1.4 (2.9%)	0 (0%)	1.4 (2.9%)	0 (0%)
	D	1.3 (2.9%)	0 (0%)	1.3 (2.9%)	0 (0%)
	C	1.3 (2.6%)	0 (0%)	1.3 (2.6%)	0 (0%)
	All	1.4 (2.8%)	0 (0%)	1.4 (2.8%)	0 (0%)
Feb	W	1.3 (2.6%)	0 (0%)	1.3 (2.6%)	0 (0%)
	AN	1.4 (2.9%)	0 (0%)	1.4 (2.9%)	0 (0%)
	BN	1.5 (3.1%)	0 (0%)	1.5 (3.1%)	0 (0%)
	D	1.6 (3.3%)	0 (0%)	1.6 (3.3%)	0 (0%)
	C	1.6 (3.1%)	0 (0%)	1.6 (3.1%)	0 (0%)
	All	1.5 (3%)	0 (0%)	1.5 (3%)	0 (0%)
Mar	W	1.3 (2.6%)	0 (0%)	1.3 (2.5%)	0 (0%)
	AN	1.7 (3.5%)	0 (0%)	1.7 (3.5%)	0 (0%)
	BN	1.5 (2.9%)	0 (0%)	1.5 (2.9%)	0 (0%)
	D	1.7 (3.3%)	0 (0%)	1.7 (3.3%)	0 (0%)
	C	1.5 (2.7%)	0 (0%)	1.5 (2.7%)	0 (0%)
	All	1.5 (2.9%)	0 (0%)	1.5 (2.9%)	0 (0%)
Apr	W	1.5 (2.9%)	0 (0%)	1.5 (2.9%)	0 (0%)
	AN	1.6 (3.1%)	0 (0%)	1.6 (3.1%)	0 (0%)
	BN	1.8 (3.4%)	0 (0%)	1.8 (3.4%)	0 (0%)
	D	1.7 (3.3%)	0 (0%)	1.7 (3.3%)	0 (0%)
	C	1.7 (3.1%)	0 (0%)	1.7 (3.1%)	0 (0%)
	All	1.6 (3.1%)	0 (0%)	1.6 (3.1%)	0 (0%)
May	W	1.6 (3%)	0 (0%)	1.6 (3%)	0 (0%)
	AN	1.7 (3.1%)	0 (0%)	1.7 (3.1%)	0 (0%)
	BN	2.2 (3.9%)	0 (0%)	2.2 (3.9%)	0 (0%)
	D	1.9 (3.5%)	0 (0%)	1.9 (3.5%)	0 (0%)
	C	2 (3.4%)	0 (0%)	2 (3.4%)	0 (0%)
	All	1.8 (3.3%)	0 (0%)	1.8 (3.3%)	0 (0%)
Jun	W	1.4 (2.5%)	0 (0%)	1.4 (2.5%)	0 (0%)
	AN	1.7 (3%)	0 (0%)	1.7 (3%)	0 (0%)
	BN	2.1 (3.5%)	0 (0.1%)	2.1 (3.4%)	0 (0%)
	D	2.5 (4%)	0 (0%)	2.5 (4%)	0 (0%)
	C	2.1 (3.4%)	0 (0%)	2.2 (3.4%)	0 (0%)
	All	1.9 (3.2%)	0 (0%)	1.9 (3.2%)	0 (0%)
Jul	W	1.4 (2.4%)	0 (0%)	1.4 (2.4%)	0 (0%)
	AN	2 (3.3%)	0 (0%)	2 (3.3%)	0 (0%)
	BN	2 (3.2%)	0 (0%)	2 (3.2%)	0 (0%)
	D	2.3 (3.5%)	0 (0%)	2.3 (3.6%)	0 (0%)
	C	2.3 (3.5%)	0.1 (0.1%)	2.2 (3.3%)	0 (0%)
	All	1.9 (3.1%)	0 (0%)	1.9 (3.1%)	0 (0%)

Alternative 4A_ELT: Stanislaus River at Orange Blossom Bridge					
Month	**Water Year Type**	**EXISTING CONDITIONS vs. H1_ELT**	**NAA_ELT vs. H1_ELT**	**EXISTING CONDITIONS vs. H2_ELT**	**NAA_ELT vs. H2_ELT**
Aug	W	1.8 (2.9%)	0 (0%)	1.8 (2.9%)	0 (0%)
	AN	1.8 (3%)	0 (0%)	1.8 (3%)	0 (0%)
	BN	1.7 (2.8%)	0 (0%)	1.7 (2.8%)	0 (0%)
	D	1.8 (2.8%)	0 (0%)	1.8 (2.8%)	0 (0%)
	C	2.3 (3.6%)	0 (0%)	2 (3.1%)	-0.3 (-0.4%)
	All	1.9 (3%)	0 (0%)	1.8 (2.9%)	-0.1 (-0.1%)
Sep	W	1.7 (2.8%)	0 (0%)	1.7 (2.8%)	0 (0%)
	AN	1.9 (3%)	0 (0%)	1.9 (3%)	0 (0%)
	BN	1.8 (2.9%)	0 (0%)	1.8 (2.9%)	0 (0%)
	D	1.8 (2.8%)	0 (0%)	1.8 (2.8%)	0 (0%)
	C	2.1 (3.2%)	0 (0%)	1.9 (2.9%)	-0.2 (-0.3%)
	All	1.8 (2.9%)	0 (0%)	1.8 (2.9%)	0 (-0.1%)
Oct	W	1.6 (2.6%)	0 (0%)	1.6 (2.6%)	0 (0%)
	AN	1.4 (2.4%)	0 (0%)	1.4 (2.4%)	0 (0%)
	BN	1.4 (2.5%)	0 (0%)	1.4 (2.5%)	0 (0%)
	D	1.6 (2.7%)	0 (0%)	1.6 (2.7%)	0 (0%)
	C	1.7 (2.8%)	0 (0%)	1.7 (2.8%)	0 (0%)
	All	1.5 (2.6%)	0 (0%)	1.5 (2.6%)	0 (0%)
Nov	W	1.4 (2.5%)	0 (0%)	1.4 (2.5%)	0 (0%)
	AN	1.3 (2.4%)	0 (0%)	1.3 (2.4%)	0 (0%)
	BN	1.4 (2.6%)	0 (0%)	1.4 (2.6%)	0 (0%)
	D	1.3 (2.5%)	0 (0%)	1.3 (2.5%)	0 (0%)
	C	1.4 (2.5%)	0 (0%)	1.4 (2.5%)	0 (0%)
	All	1.4 (2.5%)	0 (0%)	1.4 (2.5%)	0 (0%)
Dec	W	1.3 (2.7%)	0 (0%)	1.3 (2.7%)	0 (0%)
	AN	1.3 (2.6%)	0 (0%)	1.3 (2.6%)	0 (0%)
	BN	1.4 (2.8%)	0 (0%)	1.4 (2.8%)	0 (0%)
	D	1.3 (2.5%)	0 (0%)	1.3 (2.5%)	0 (0%)
	C	1.3 (2.5%)	0 (0%)	1.3 (2.5%)	0 (0%)
	All	1.3 (2.6%)	0 (0%)	1.3 (2.6%)	0 (0%)

[a] Red boxes indicate that water temperatures under the alternative are more than 5% greater than water temperatures under the baseline; green boxes indicate that water temperatures under the alternative are more than 5% lower than water temperatures under the baseline.

Water Year Type:
AN = above normal year
BN = below normal year
C = critical year
D = dry year
W = wet year

F.1.2.20 Stanislaus River at Riverbank

Table F.1-75. Mean Monthly Water Temperatures (°F) for Alternative 4A_ELT Model Scenarios in the Stanislaus River at Riverbank, Year-Round

Alternative 4A_ELT: Stanislaus River at Riverbank					
Month	Water Year Type	EXISTING CONDITIONS	NAA_ELT	A4A_ELT	
				H1_ELT	H2_ELT
Jan	W	47	48	48	48
	AN	47	48	48	48
	BN	46	48	48	48
	D	45	47	47	47
	C	46	47	47	47
	All	46	48	48	48
Feb	W	49	51	51	51
	AN	50	51	51	51
	BN	50	51	51	51
	D	50	51	51	51
	C	51	52	52	52
	All	50	51	51	51
Mar	W	51	52	52	52
	AN	52	53	53	53
	BN	53	55	55	55
	D	54	56	56	56
	C	54	55	55	55
	All	52	54	54	54
Apr	W	52	53	53	53
	AN	53	55	55	55
	BN	54	56	56	56
	D	54	56	56	56
	C	57	58	58	58
	All	54	55	55	55
May	W	56	57	57	57
	AN	57	59	59	59
	BN	58	60	60	60
	D	59	61	61	61
	C	60	62	62	62
	All	58	59	59	59
Jun	W	60	61	61	61
	AN	62	64	64	64
	BN	64	66	66	66
	D	66	69	69	69
	C	66	68	68	68
	All	63	65	65	65
Jul	W	65	67	67	67
	AN	68	70	70	70
	BN	68	70	70	70
	D	68	70	70	70
	C	68	70	70	70
	All	67	69	69	69

Alternative 4A_ELT: Stanislaus River at Riverbank					
Month	Water Year Type	EXISTING CONDITIONS	NAA_ELT	A4A_ELT	
				H1_ELT	H2_ELT
Aug	W	65	67	67	67
	AN	67	69	69	69
	BN	67	68	68	68
	D	68	69	69	69
	C	67	69	69	69
	All	66	68	68	68
Sep	W	64	65	65	65
	AN	66	68	68	68
	BN	66	67	67	67
	D	66	68	68	68
	C	66	68	68	68
	All	65	67	67	67
Oct	W	59	61	61	61
	AN	59	61	61	61
	BN	59	60	60	60
	D	59	60	60	60
	C	61	62	62	62
	All	60	61	61	61
Nov	W	53	55	55	55
	AN	53	54	54	54
	BN	53	54	54	54
	D	53	54	54	54
	C	54	55	55	55
	All	53	54	54	54
Dec	W	48	49	49	49
	AN	48	49	49	49
	BN	47	48	48	48
	D	47	48	48	48
	C	47	48	48	48
	All	47	49	49	49

Water Year Type:
AN = above normal year
BN = below normal year
C = critical year
D = dry year
W = wet year

Table F.1-76. Differences (°F)[a] (Percent Differences) between Pairs of Model Scenarios in Mean Monthly Water Temperatures in the Stanislaus River at Riverbank, Year-Round

Alternative 4A_ELT: Stanislaus River at Riverbank					
Month	**Water Year Type**	**EXISTING CONDITIONS vs. H1_ELT**	**NAA_ELT vs. H1_ELT**	**EXISTING CONDITIONS vs. H2_ELT**	**NAA_ELT vs. H2_ELT**
Jan	W	1.3 (2.8%)	0 (0%)	1.3 (2.8%)	0 (0%)
	AN	1.4 (3.1%)	0 (0%)	1.4 (3.1%)	0 (0%)
	BN	1.3 (2.7%)	0 (0%)	1.3 (2.7%)	0 (0%)
	D	1.2 (2.7%)	0 (0%)	1.2 (2.7%)	0 (0%)
	C	1.2 (2.6%)	0 (0%)	1.2 (2.6%)	0 (0%)
	All	1.3 (2.8%)	0 (0%)	1.3 (2.8%)	0 (0%)
Feb	W	1.2 (2.5%)	0 (0%)	1.2 (2.5%)	0 (0%)
	AN	1.4 (2.8%)	0 (0%)	1.4 (2.8%)	0 (0%)
	BN	1.6 (3.1%)	0 (0%)	1.6 (3.1%)	0 (0%)
	D	1.7 (3.3%)	0 (0%)	1.6 (3.3%)	0 (0%)
	C	1.6 (3.1%)	0 (0%)	1.6 (3.1%)	0 (0%)
	All	1.4 (2.9%)	0 (0%)	1.4 (2.9%)	0 (0%)
Mar	W	1.1 (2.1%)	0 (0%)	1.1 (2.1%)	0 (0%)
	AN	1.7 (3.3%)	0 (0%)	1.7 (3.3%)	0 (0%)
	BN	1.3 (2.5%)	0 (0%)	1.3 (2.5%)	0 (0%)
	D	1.7 (3.2%)	0 (0%)	1.7 (3.2%)	0 (0%)
	C	1.4 (2.6%)	0 (0%)	1.4 (2.6%)	0 (0%)
	All	1.4 (2.7%)	0 (0%)	1.4 (2.7%)	0 (0%)
Apr	W	1.4 (2.7%)	0 (0%)	1.4 (2.7%)	0 (0%)
	AN	1.6 (2.9%)	0 (0%)	1.6 (2.9%)	0 (0%)
	BN	1.8 (3.4%)	0 (0%)	1.8 (3.4%)	0 (0%)
	D	1.7 (3.2%)	0 (0%)	1.7 (3.2%)	0 (0%)
	C	1.7 (3%)	0 (0%)	1.7 (3%)	0 (0%)
	All	1.6 (3%)	0 (0%)	1.6 (3%)	0 (0%)
May	W	1.6 (3%)	0 (0%)	1.6 (3%)	0 (0%)
	AN	1.9 (3.3%)	0 (0%)	1.9 (3.3%)	0 (0%)
	BN	2.4 (4.2%)	0 (0%)	2.4 (4.2%)	0 (0%)
	D	2.1 (3.6%)	0 (0%)	2.1 (3.6%)	0 (0%)
	C	2 (3.3%)	0 (0%)	2 (3.4%)	0 (0%)
	All	2 (3.4%)	0 (0%)	2 (3.4%)	0 (0%)
Jun	W	1.2 (2%)	0 (0%)	1.2 (2%)	0 (0%)
	AN	1.9 (3%)	0 (0%)	1.9 (3%)	0 (0%)
	BN	2 (3.1%)	0 (0.1%)	2 (3.1%)	0 (0%)
	D	2.4 (3.6%)	0 (0%)	2.4 (3.6%)	0 (0%)
	C	2 (3.1%)	0 (0%)	2.1 (3.1%)	0 (0%)
	All	1.8 (2.9%)	0 (0%)	1.8 (2.9%)	0 (0%)
Jul	W	1.4 (2.1%)	0 (0%)	1.4 (2.1%)	0 (0%)
	AN	2 (2.9%)	0 (0%)	2 (2.9%)	0 (0%)
	BN	1.8 (2.7%)	0 (0%)	1.8 (2.7%)	0 (0%)
	D	2.2 (3.2%)	0 (0%)	2.2 (3.2%)	0 (0%)
	C	2 (2.9%)	0 (0%)	2 (2.9%)	0 (0%)
	All	1.8 (2.7%)	0 (0%)	1.8 (2.7%)	0 (0%)

Alternative 4A_ELT: Stanislaus River at Riverbank					
Month	**Water Year Type**	**EXISTING CONDITIONS vs. H1_ELT**	**NAA_ELT vs. H1_ELT**	**EXISTING CONDITIONS vs. H2_ELT**	**NAA_ELT vs. H2_ELT**
Aug	W	1.8 (2.8%)	0 (0%)	1.8 (2.9%)	0 (0%)
	AN	1.8 (2.7%)	0 (0%)	1.8 (2.7%)	0 (0%)
	BN	1.6 (2.5%)	0 (0%)	1.6 (2.5%)	0 (0%)
	D	1.7 (2.4%)	0 (0%)	1.7 (2.4%)	0 (0%)
	C	2.1 (3.1%)	0 (0%)	1.8 (2.7%)	-0.2 (-0.4%)
	All	1.8 (2.7%)	0 (0%)	1.8 (2.7%)	0 (-0.1%)
Sep	W	1.7 (2.7%)	0 (0%)	1.7 (2.7%)	0 (0%)
	AN	1.9 (2.9%)	0 (0%)	1.9 (2.9%)	0 (0%)
	BN	1.8 (2.7%)	0 (0%)	1.8 (2.7%)	0 (0%)
	D	1.8 (2.7%)	0 (0%)	1.8 (2.7%)	0 (0%)
	C	1.9 (2.9%)	0 (0%)	1.7 (2.7%)	-0.2 (-0.3%)
	All	1.8 (2.8%)	0 (0%)	1.8 (2.7%)	0 (-0.1%)
Oct	W	1.4 (2.4%)	0 (0%)	1.4 (2.4%)	0 (0%)
	AN	1.3 (2.2%)	0 (0%)	1.3 (2.2%)	0 (0%)
	BN	1.2 (2.1%)	0 (0%)	1.2 (2.1%)	0 (0%)
	D	1.4 (2.3%)	0 (0%)	1.4 (2.3%)	0 (0%)
	C	1.5 (2.5%)	0 (0%)	1.5 (2.5%)	0 (0%)
	All	1.4 (2.3%)	0 (0%)	1.4 (2.3%)	0 (0%)
Nov	W	1.3 (2.4%)	0 (0%)	1.3 (2.4%)	0 (0%)
	AN	1.2 (2.3%)	0 (0%)	1.2 (2.3%)	0 (0%)
	BN	1.2 (2.3%)	0 (0%)	1.2 (2.3%)	0 (0%)
	D	1.2 (2.2%)	0 (0%)	1.2 (2.2%)	0 (0%)
	C	1.2 (2.3%)	0 (0%)	1.2 (2.3%)	0 (0%)
	All	1.2 (2.3%)	0 (0%)	1.2 (2.3%)	0 (0%)
Dec	W	1.3 (2.7%)	0 (0%)	1.3 (2.7%)	0 (0%)
	AN	1.2 (2.5%)	0 (0%)	1.2 (2.5%)	0 (0%)
	BN	1.2 (2.6%)	0 (0%)	1.2 (2.6%)	0 (0%)
	D	1.1 (2.3%)	0 (0%)	1.1 (2.3%)	0 (0%)
	C	1.1 (2.4%)	0 (0%)	1.1 (2.4%)	0 (0%)
	All	1.2 (2.5%)	0 (0%)	1.2 (2.5%)	0 (0%)

[a] Red boxes indicate that water temperatures under the alternative are more than 5% greater than water temperatures under the baseline; green boxes indicate that water temperatures under the alternative are more than 5% lower than water temperatures under the baseline.

Water Year Type:
AN = above normal year
BN = below normal year
C = critical year
D = dry year
W = wet year

F.1.2.21 Stanislaus River at the Confluence with the San Joaquin River

Table F.1-77. Mean Monthly Water Temperatures (°F) for Alternative 4A_ELT Model Scenarios in the Stanislaus River at the Confluence with the San Joaquin River, Year-Round

Alternative 4A_ELT: Stanislaus River at the Confluence with the San Joaquin River					
Month	Water Year Type	EXISTING CONDITIONS	NAA_ELT	A4A_ELT	
				H1_ELT	H2_ELT
Jan	W	46	48	48	48
	AN	46	47	47	47
	BN	46	47	47	47
	D	45	46	46	46
	C	45	46	46	46
	All	46	47	47	47
Feb	W	50	51	51	51
	AN	50	52	52	52
	BN	50	51	51	51
	D	50	52	52	52
	C	51	53	53	53
	All	50	52	52	52
Mar	W	52	53	53	53
	AN	53	54	54	54
	BN	54	55	55	55
	D	55	57	57	57
	C	55	56	56	56
	All	54	55	55	55
Apr	W	54	55	55	55
	AN	55	57	57	57
	BN	56	58	58	58
	D	57	58	58	58
	C	59	60	60	60
	All	56	57	57	57
May	W	59	60	60	60
	AN	60	62	62	62
	BN	60	63	63	63
	D	61	64	64	64
	C	63	65	65	65
	All	60	62	62	62
Jun	W	62	64	64	64
	AN	65	67	67	67
	BN	66	68	68	68
	D	68	70	70	70
	C	68	70	70	70
	All	65	67	67	67
Jul	W	68	69	69	69
	AN	70	72	72	72
	BN	70	71	71	71
	D	70	72	72	72
	C	70	72	72	72
	All	69	71	71	71

Alternative 4A_ELT: Stanislaus River at the Confluence with the San Joaquin River					
Month	Water Year Type	EXISTING CONDITIONS	NAA_ELT	A4A_ELT	
				H1_ELT	H2_ELT
Aug	W	67	69	69	69
	AN	69	70	70	70
	BN	68	70	70	70
	D	69	71	71	71
	C	69	70	70	70
	All	68	70	70	70
Sep	W	65	67	67	67
	AN	67	69	69	69
	BN	67	68	68	68
	D	67	69	69	69
	C	67	68	68	68
	All	66	68	68	68
Oct	W	60	61	61	61
	AN	60	61	61	61
	BN	59	60	60	60
	D	59	61	61	61
	C	61	62	62	62
	All	60	61	61	61
Nov	W	53	54	54	54
	AN	52	53	53	53
	BN	52	53	53	53
	D	52	53	53	53
	C	53	54	54	54
	All	52	54	54	54
Dec	W	47	48	48	48
	AN	46	48	48	48
	BN	45	47	47	47
	D	45	46	46	46
	C	45	46	46	46
	All	46	47	47	47

Water Year Type:
AN = above normal year
BN = below normal year
C = critical year
D = dry year
W = wet year

Table F.1-78. Differences (°F)[a] (Percent Differences) between Pairs of Model Scenarios in Mean Monthly Water Temperatures in the Stanislaus River at the Confluence with the San Joaquin River, Year-Round

Alternative 4A_ELT: Stanislaus River at the Confluence with the San Joaquin River					
Month	**Water Year Type**	**EXISTING CONDITIONS vs. H1_ELT**	**NAA_ELT vs. H1_ELT**	**EXISTING CONDITIONS vs. H2_ELT**	**NAA_ELT vs. H2_ELT**
Jan	W	1.3 (2.9%)	0 (0%)	1.3 (2.9%)	0 (0%)
	AN	1.4 (3%)	0 (0%)	1.4 (3%)	0 (0%)
	BN	1.3 (2.9%)	0 (0%)	1.3 (2.9%)	0 (0%)
	D	1.2 (2.7%)	0 (0%)	1.2 (2.7%)	0 (0%)
	C	1.3 (2.9%)	0 (0%)	1.3 (2.9%)	0 (0%)
	All	1.3 (2.9%)	0 (0%)	1.3 (2.9%)	0 (0%)
Feb	W	1.2 (2.4%)	0 (0%)	1.2 (2.4%)	0 (0%)
	AN	1.4 (2.8%)	0 (0%)	1.4 (2.8%)	0 (0%)
	BN	1.5 (3.1%)	0 (0%)	1.5 (3.1%)	0 (0%)
	D	1.5 (3.1%)	0 (0%)	1.5 (3.1%)	0 (0%)
	C	1.5 (3%)	0 (0%)	1.5 (3%)	0 (0%)
	All	1.4 (2.8%)	0 (0%)	1.4 (2.8%)	0 (0%)
Mar	W	1 (1.9%)	0 (0%)	1 (1.9%)	0 (0%)
	AN	1.6 (3%)	0 (0%)	1.6 (3%)	0 (0%)
	BN	1.2 (2.2%)	0 (0%)	1.2 (2.2%)	0 (0%)
	D	1.6 (2.9%)	0 (0%)	1.6 (2.9%)	0 (0%)
	C	1.3 (2.3%)	0 (0%)	1.3 (2.3%)	0 (0%)
	All	1.3 (2.4%)	0 (0%)	1.3 (2.4%)	0 (0%)
Apr	W	1.3 (2.4%)	0 (0%)	1.3 (2.4%)	0 (0%)
	AN	1.5 (2.7%)	0 (0%)	1.5 (2.7%)	0 (0%)
	BN	1.7 (3.1%)	0 (0%)	1.7 (3.1%)	0 (0%)
	D	1.6 (2.9%)	0 (0%)	1.6 (2.9%)	0 (0%)
	C	1.5 (2.6%)	0 (0%)	1.5 (2.6%)	0 (0%)
	All	1.5 (2.7%)	0 (0%)	1.5 (2.7%)	0 (0%)
May	W	1.6 (2.8%)	0 (0%)	1.6 (2.8%)	0 (0%)
	AN	2 (3.3%)	0 (0%)	2 (3.3%)	0 (0%)
	BN	2.3 (3.8%)	0 (0%)	2.3 (3.8%)	0 (0%)
	D	2.1 (3.4%)	0 (0%)	2.1 (3.4%)	0 (0%)
	C	1.9 (3%)	0 (0%)	1.9 (3%)	0 (0%)
	All	1.9 (3.2%)	0 (0%)	1.9 (3.2%)	0 (0%)
Jun	W	1.2 (1.9%)	0 (0%)	1.2 (1.9%)	0 (0%)
	AN	1.8 (2.8%)	0 (0%)	1.9 (2.9%)	0 (0%)
	BN	1.8 (2.7%)	0 (0%)	1.8 (2.7%)	0 (0%)
	D	1.9 (2.8%)	0 (0%)	1.9 (2.8%)	0 (0%)
	C	1.8 (2.7%)	0 (0%)	1.8 (2.7%)	0 (0%)
	All	1.7 (2.5%)	0 (0%)	1.7 (2.5%)	0 (0%)
Jul	W	1.4 (2.1%)	0 (0%)	1.4 (2.1%)	0 (0%)
	AN	1.8 (2.5%)	0 (0%)	1.8 (2.5%)	0 (0%)
	BN	1.6 (2.3%)	0 (0%)	1.6 (2.3%)	0 (0%)
	D	1.8 (2.6%)	0 (0%)	1.8 (2.6%)	0 (0%)
	C	1.8 (2.5%)	0 (0%)	1.8 (2.5%)	0 (0%)
	All	1.7 (2.4%)	0 (0%)	1.7 (2.4%)	0 (0%)

Alternative 4A_ELT: Stanislaus River at the Confluence with the San Joaquin River					
Month	**Water Year Type**	**EXISTING CONDITIONS vs. H1_ELT**	**NAA_ELT vs. H1_ELT**	**EXISTING CONDITIONS vs. H2_ELT**	**NAA_ELT vs. H2_ELT**
Aug	W	1.9 (2.8%)	0 (0%)	1.9 (2.8%)	0 (0%)
	AN	1.7 (2.4%)	0 (0%)	1.7 (2.4%)	0 (0%)
	BN	1.6 (2.3%)	0 (0%)	1.6 (2.3%)	0 (0%)
	D	1.6 (2.3%)	0 (0%)	1.6 (2.3%)	0 (0%)
	C	1.9 (2.8%)	0 (0%)	1.6 (2.4%)	-0.3 (-0.4%)
	All	1.8 (2.6%)	0 (0%)	1.7 (2.5%)	-0.1 (-0.1%)
Sep	W	1.8 (2.7%)	0 (0%)	1.8 (2.7%)	0 (0%)
	AN	1.8 (2.7%)	0 (0%)	1.8 (2.7%)	0 (0%)
	BN	1.8 (2.6%)	0 (0%)	1.8 (2.6%)	0 (0%)
	D	1.7 (2.6%)	0 (0%)	1.7 (2.6%)	0 (0%)
	C	1.8 (2.7%)	0 (0%)	1.6 (2.5%)	-0.2 (-0.3%)
	All	1.8 (2.7%)	0 (0%)	1.7 (2.6%)	0 (-0.1%)
Oct	W	1.3 (2.2%)	0 (0%)	1.3 (2.2%)	0 (0%)
	AN	1.2 (2%)	0 (0%)	1.2 (2%)	0 (0%)
	BN	1.1 (1.8%)	0 (0%)	1.1 (1.8%)	0 (0%)
	D	1.3 (2.1%)	0 (0%)	1.3 (2.1%)	0 (0%)
	C	1.5 (2.4%)	0 (0%)	1.5 (2.4%)	0 (0%)
	All	1.3 (2.1%)	0 (0%)	1.3 (2.1%)	0 (0%)
Nov	W	1.2 (2.3%)	0 (0%)	1.2 (2.3%)	0 (0%)
	AN	1.2 (2.3%)	0 (0%)	1.2 (2.3%)	0 (0%)
	BN	1.2 (2.3%)	0 (0%)	1.2 (2.3%)	0 (0%)
	D	1.1 (2.2%)	0 (0%)	1.1 (2.2%)	0 (0%)
	C	1.2 (2.2%)	0 (0%)	1.2 (2.2%)	0 (0%)
	All	1.2 (2.3%)	0 (0%)	1.2 (2.3%)	0 (0%)
Dec	W	1.3 (2.7%)	0 (0%)	1.3 (2.7%)	0 (0%)
	AN	1.2 (2.5%)	0 (0%)	1.2 (2.5%)	0 (0%)
	BN	1.2 (2.7%)	0 (0%)	1.2 (2.7%)	0 (0%)
	D	1 (2.2%)	0 (0%)	1 (2.2%)	0 (0%)
	C	1.1 (2.4%)	0 (0%)	1.1 (2.4%)	0 (0%)
	All	1.2 (2.5%)	0 (0%)	1.2 (2.5%)	0 (0%)

[a] Red boxes indicate that water temperatures under the alternative are more than 5% greater than water temperatures under the baseline; green boxes indicate that water temperatures under the alternative are more than 5% lower than water temperatures under the baseline.

Water Year Type:
AN = above normal year
BN = below normal year
C = critical year
D = dry year
W = wet year

Appendix G

Alternative 4A (Proposed Project) Compatibility with the Delta Plan

Appendix G
Alternative 4A (Proposed Project) Compatibility with the Delta Plan

This appendix is intended to discuss an approach that may be considered for Alternative 4A, the proposed project, to meet the Delta Plan Consistency requirements. This appendix is not a formal certification of consistency with the Delta Plan and it is possible that coordination with the Delta Stewardship Council and possible, relevant future Delta Plan amendments may affect the approach to compliance with the Delta Reform Act and consistency with the Delta Plan. This section also includes brief descriptions of the Delta Reform Act, Delta Stewardship Council, and the Delta Plan. An ongoing, parallel process will continue through the development of the Final Environmental Impact Report/Environmental Impact Statement (EIR/EIS) to coordinate with the Delta Stewardship Council, submit formal consistency documentation, and develop an official consistency certification. Appendix 3I from the Draft EIR/EIS discusses how the Bay Delta Conservation Plan (BDCP) would be incorporated into the Delta Plan as an approved Habitat Conservation Plan/Natural Community Conservation Plan (HCP/NCCP). The revised proposed project, identified in the Partially Recirculated Draft EIR/Supplemental Draft EIS (RDEIR/SDEIS), no longer includes an HCP/NCCP (see Section 1, *Introduction*, of the RDEIR/SDEIS for more information); therefore Alternative 4A will not be incorporated into the Delta Plan and will follow a different process to demonstrate consistency with the Delta Plan. That process is discussed below with references to relevant information in the RDEIR/SDEIS and the Delta Plan.

G.1 Delta Reform Act and the Delta Stewardship Council

The Sacramento–San Joaquin Delta Reform Act of 2009 (California Water Code Section 85000 et seq.), established an independent State agency, the Delta Stewardship Council (DSC) to further the co-equal goals of ecosystem restoration and a reliable water supply. The DSC is charged with the development and implementation of the comprehensive Delta Plan.

The Delta Reform Act gave the DSC direction and authority to serve two primary governance roles: (1) set a comprehensive, legally enforceable direction for how the State manages important water and environmental resources in the Delta through the adoption of a Delta Plan, and (2) ensure coherent and integrated implementation of that direction through coordination and oversight of State and local agencies proposing to fund, carry out, and approve Delta-related activities.

G.2 The Delta Plan

The Delta Reform Act of 2009 establishes major new state policy in the Delta in an effort to advance the "two goals of providing a more reliable water supply for California and protecting, restoring, and enhancing the Delta ecosystem" (Water Code, Section 85054). This significant step forward in addressing historic problems in the Delta creates requirements for accomplishing the two "coequal goals," as well as system of shared responsibility and authority among state and local agencies. The

Act created the Council, and as one of its first milestones, required the Council to develop a Delta Plan that furthers the coequal goals (Water Code, Sections 85200, 85300 et seq.). California Department of Water Resources (DWR) has significant interests in the Council's Delta Plan due to its role as the operator of the State Water Project (SWP) and related Delta facilities. DWR responsibilities in operating the SWP involve compliance with regulatory requirements, including those of the Council in evaluating projects as consistent with the Delta Plan's coequal goals.

G.3 Delta Plan Consistency Process

The state or local agency that proposes to undertake a covered action, prior to initiating the implementation of that covered action, is required to file a Certification of Consistency with the Delta Stewardship Council using the online form found on the Delta Stewardship Council's website. Detailed findings must be included to demonstrate how the covered action is consistent with all relevant policies of the Delta Plan. The online form prompts the agency for the requirements to be included and may be uploaded to the form. Typically, the lead agency, for purposes of California Environmental Quality Act (CEQA) compliance, will file the Certification of Consistency with the Delta Stewardship Council.

The Delta Reform Act defines a "covered action" as (Water Code Section 85057.5(a)):

> …a plan, program, or project as defined pursuant to Section 21065 of the Public Resources Code that meets all of the following conditions:
>
> 1. Will occur, in whole or in part, within the boundaries of the Delta or Suisun Marsh;
> 2. Will be carried out, approved, or funded by the state or a local public agency;
> 3. Is covered by one or more provisions of the Delta Plan;
> 4. Will have a significant impact on the achievement of one or both of the coequal goals or the implementation of government-sponsored flood control programs to reduce risks to people, property, and state interests in the Delta.

A state or local agency that proposes to carry out, approve, or fund a plan, program, or project must determine whether that plan, program, or project is a covered action. That determination must be reasonable, made in good faith, and consistent with the Delta Reform Act and relevant provisions of the Delta Plan. If requested, DSC staff will meet with an agency's staff during early consultation to review consistency with the Delta Plan and to offer advice as to whether the proposed plan, program, or project appears to be a covered action.

Once a state or local agency has determined that their plan, program, or project is a covered action under the Delta Plan, they are required to submit a written certification to the DSC, with detailed findings, demonstrating that the covered action is consistent with the Delta Plan (Water Code Section 85225).

If an agency determines that a proposed plan, program, or project is not a covered action, that determination is not subject to DSC regulatory review. The agency determination is, however, subject to judicial review as to whether it was reasonable, made in good faith, and is consistent with the Delta Reform Act and relevant provisions of the Delta Plan.

The DSC has developed a discretionary checklist that agencies may use to facilitate the process, as well as certification forms and related materials, available at: http://coveredactions.deltacouncil.ca.gov/certification_process.aspx

G.4 Consistency Requirements

Covered actions, in order to be consistent with the Delta Plan, must be consistent with Delta Plan regulatory requirements listed in Appendix B of the Delta Plan and listed below. The DSC acknowledges that some requirements may not be feasible or relevant to the covered action. In these cases, the agency may still file a certification of consistency if the overall project is consistent with the co-equal goals. Certifications of consistency must include detailed findings that address each of the following requirements:

- Mitigation Measures (23 California Code of Regulations [CCR] Section 5002)
- Best Available Science (23 CCR Section 5002)
- Adaptive Management (23 CCR Section 5002)
- Reduce Reliance on the Delta through Improved Regional Water Self-Reliance (23 CCR Section 5003)
- Transparency in Water Contracting (23 CCR Section 5004)
- Conservation Measure (23 CCR Section 5002)
- Delta Flow Objectives (23 CCR Section 5005)
- Restore Habitats at Appropriate Elevations (23 CCR Section 5006)
- Protect Opportunities to Restore Habitat (23 CCR Section 5007)
- Expand Floodplains and Riparian Habitats in Levee Projects (23 CCR Section 5008)
- Avoid Introductions of and Habitat for Invasive Nonnative Species (23 CCR Section 5009)
- Locate New Urban Development Wisely (23 CCR Section 5010)
- Respect Local Land Use When Siting Water or Flood Facilities or Restoring Habitats (23 CCR Section 5011)
- Prioritization of State Investments in Delta Levees and Risk Reduction (23 CCR Section 5012)
- Require Flood Protection for Residential Development in Rural Areas (23 CCR Section 5013)
- Protect Floodways (23 CCR Section 5014)
- Floodplain Protection (23 CCR Section 5015)

CEQA requires (see CEQA Guidelines Section 15125(d)) that a "…EIR shall discuss any inconsistencies between the proposed project and applicable general plans and regional plans." The proposed project, California Water Fix, is consistent with the requirements of the Delta Plan. The following summarizes the key elements of California Water Fix that demonstrate consistency with the Delta Plan.

G.4.1 Mitigation Measures

The proposed project (Alternative 4A) identifies specific mitigation measures proposed when necessary to avoid, minimize, rectify, reduce or eliminate, or compensate for impacts of the alternatives on the environmental resource areas. To the extent possible, applicable feasible mitigation measures identified in the Delta Plan's Program EIR will be included, or mitigation measures determined to be more effective will be substituted. Mitigation is presented to meet CEQA's specific requirement that whenever possible, agency decision makers adopt feasible mitigation available to reduce a project's significant impacts to a less-than-significant level.

DWR is preparing a Mitigation, Monitoring and Reporting Program (MMRP) that will be available with the Final EIR/EIS. The Executive Summary of the RDEIR/SDEIS includes a list of all of the Mitigation Measures identified. Please refer to Table ES-9 (Summary of BDCP EIR/EIS Impacts and Mitigation) for a complete list of impacts and associated mitigation measures. For a more in depth discussion of the development and purpose of proposed mitigation measures, please refer to the Executive Summary of the RDEIR/SDEIS.

G.4.2 Best Available Science

Since 2006, the proposed project has been developed based on the best available science, data gathered from various agencies and experts over many years, input from agencies, stakeholders and independent scientists, and more than 600 public meetings, working group meetings and stakeholder briefings. All of the documents, studies, administrative drafts, and meeting materials – more than 3,000 documents – have been posted online since 2010 in an unprecedented commitment to public access and government transparency.

The EIR/EIS analyzed the impacts of the proposed project using the best available science. Several models and analytical methods were used to characterize and analyze the operational changes in water operations in the SWP and Central Valley Project (CVP) systems under each alternative. These tools represent the best available technical tools for purposes of conducting the analyses; examples include Delta Simulation Model 2 (DSM2) and CALSIM. Refer to Chapter 4, *Approach to the Environmental Analysis*, and Appendix 5A, *Modeling Technical Appendix*, of the Draft EIR/EIS for more detail on the models and analytical tools used.

Appendix 3F, *Intake Locations Analysis*, of the Draft EIR/EIS and the fish screen analysis (Appendix 5B, *Entrainment*, of the Draft BDCP) identified potential intake locations through an iterative process involving engineers and resource experts most familiar with existing facility operations, river hydrology, and the biological resources in the Delta. This process included convening a Fish Facilities Technical Team (state and federal regulatory agency and industry experts), conducting a Value Planning Study, and participating in numerous collaborative meetings with technical staff from the various agencies and consultants collaborating in the BDCP process to discuss evolving information. In late 2010, DWR contributed a report summarizing studies and analysis relevant to selection of intake locations. The report, Two Dimensional Hydraulic Modeling Studies of Delta Habitat Conservation and Conveyance Program (DHCCP) Intakes, summarized preliminary two dimensional hydraulic modeling results of the Sacramento River section covering the proposed intake sites for the DHCCP. The objective of these modeling studies was to quantify the near-field impacts of the proposed intake technologies on Sacramento River hydraulics.

References cited can be found in Chapter 34 of the Draft EIR/EIS as well as following the discussion and analysis of each additional alternative considered in the RDEIR/SDEIS.

G.4.3 Adaptive Management

Considerable scientific uncertainty exists regarding the Delta ecosystem, including the effects of CVP and SWP operations and the related operational criteria. To address this uncertainty, DWR, Bureau of Reclamation (Reclamation), California Department of Fish and Wildlife (CDFW), U.S. Fish and Wildlife Service (USFWS), National Marine Fisheries Service (NMFS), and the public water agencies will establish a robust program of collaborative science, monitoring, and adaptive management. The proposed project (Alternative 4A) will include an adaptive management plan that describes the approach to be taken, which, to the extent feasible, will be consistent with the adaptive management framework in Appendix 1B of the Delta Plan. For the purposes of analysis, it is assumed that the Adaptive Management and Monitoring Plan (AMMP) developed for Alternative 4A would not, by itself, create or contribute to any new significant environmental effects; instead, the AMMP would influence the operation and management of facilities and protected or restored habitat associated with Alternative 4A.

Collaborative science and adaptive management will support the proposed project by helping to address scientific uncertainty where it exists, and as it relates to the benefits and impacts of the construction and operations of the new water conveyance facility and existing CVP and SWP facilities. Specifically, collaborative science and adaptive management will, as appropriate, develop and use new information and insight gained during the course of project construction and operation to inform and improve:

- the design of fish facilities including the intake fish screens;
- the operation of the water conveyance facilities under the Section 7 biological opinion and 2081b permit; and
- habitat restoration and other mitigation measures conducted under the biological opinions and 2081b permits.

In summary, the broad purposes of the program will be to: (1) undertake collaborative science, (2) guide the development and implementation of scientific investigations and monitoring for both permit compliance and adaptive management, and (3) apply new information and insights to management decisions and actions.

G.4.4 Reduce Reliance on the Delta through Improved Regional Water Self-Reliance

DWR supports Demand Management Measures (DMM) which are tools to reduce reliance on imported water. DMMs include urban best management practices (BMPs), agricultural efficient water management practices (EWMPs), and groundwater management. Water recycling, storm water management, and desalinization are considered alternative sources of water supply. The use and combination of these water management measures and alternative sources of supply help local and regional water suppliers reduce their reliance on water from the Delta. Demand management is a tool that will continue to be used by water agencies and individual water users as part of an integrated water management approach to water supply reliability, regardless of whether and how the proposed project is implemented. Based on existing regulatory mandates as well as economic

and environmental imperatives, state and regional/local efforts will continue to improve water use efficiency over that already achieved during the past few decades.

Appendix 1C, *Demand Management Measures*, of the Draft EIR/EIS includes information regarding the existing and projected water deliveries and demands of several of the larger SWP and CVP contracting agencies, along with a description of the significant steps being taken by these agencies to manage future water demand within their service areas. In this appendix, the terms "demand management," "water conservation," and "water use efficiency" are used interchangeably when referring to programs to reduce water use and water waste. This appendix also provides a summary and references to statewide water management efforts.

While the DMMs are not proposed as part of any alternative, Appendix 1C of the Draft EIR/EIS is intended to provide information on the important contribution made by DMM towards reducing demand in areas served by water exported from the Delta. By reducing long-term water demand in areas served by the SWP and CVP contracting agencies, demand management efforts complement the environmental objectives of the proposed project.

Most DMMs are implemented at the local and regional level. Water suppliers and regional agencies generally are the lead agencies implementing water conservation and water management actions. These local agencies have direct contact with retail customers and know the local situation and are best suited to design and implement effective conservation programs. DWR is and has been involved in several statewide water conservation and water management programs including urban and agricultural water management plans and the water conservation provisions of Senate Bill x7-7 and Assembly Bill 1420. Yet these far reaching programs do not give DWR authority to mandate or impose conservation requirements on suppliers or regional agencies. No penalties attach for non-compliance with state conservation requirements, but suppliers may become ineligible for state water management grant funds. DWR encourages and incentivizes water conservation, improved water management and the development and implementation of Agricultural and Urban Water Management Plans through grant funding and by providing technical assistance.

G.4.5 Transparency in Water Contracting

Consistent with DWR Guidelines 03-09 and/or 03-10 (Appendix 2A of the Delta Reform Act), DWR is committed to participating in the water contracting process for the SWP a public and transparent matter. The purpose of these guidelines is to describe the process for DWR's review of proposed permanent transfers of SWP Annual Table A Amounts and, by so doing, provide disclosure to SWP contractors and to the public of DWR's process and policy for approving permanent transfer of SWP Annual Table A Amounts. Such disclosure should assist the public in participating in that review.

G.4.6 Delta Flow Objectives

The current WQCP in effect in the Delta is the 2006 Water Quality Control Plan for the San Francisco Bay/Sacramento–San Joaquin Delta Estuary (Bay-Delta WQCP) (State Water Resources Control Board 2006). The Bay-Delta WQCP identifies beneficial uses of water in the Delta to be protected, water quality objectives for the reasonable protection of beneficial uses, and an implementation program to achieve the water quality objectives. DWR complies with Delta flow objectives by use of real time operating procedure and will continue to do so into the future when new objectives are set. Refer to Chapter 8, *Water Quality*, Sections 8.1.3.4 and 8.3.1.7 in Appendix A of this RDEIR/SDEIS

for a discussion of historical compliance with chloride and electrical conductivity objectives, respectively.

G.4.7 Restore Habitats at Appropriate Elevations

Impacts to terrestrial species and natural communities will be mitigated through habitat restoration. Any such restoration requirements will be developed in consultation with both state and federal fish and wildlife agencies. The proposed project (Alternative 4A) will include a description of how habitat restoration performed as part of this project will be carried out at the appropriate elevation, and, to the extent feasible, use the Delta Plan regulation's Appendix 4 elevation restoration map as a guide. The proposed project would achieve federal and state endangered species act compliance using the "Section 7" process under the federal Endangered Species Act (ESA), and through a Section 2081 incidental take permit for California Endangered Species Act (CESA) authorized by CDFW. As a trustee agency under CEQA, CDFW is actively involved in providing technical guidance and support to the proposed project.

G.4.8 Protect Opportunities to Restore Habitat

The operable barrier constructed at the head of Old River may be partially constructed in the Lower San Joaquin River Floodplain Priority Habitat Restoration Area. The construction of this individual feature would require less than 6 acres of land and would not substantially reduce opportunities for habitat restoration in this area. Mitigation will be determined in consultation with fish and wildlife agencies, including CDFW.

G.4.9 Avoid Introductions of and Habitat for Invasive Nonnative Species

The proposed project addresses invasive species introduction and improved habitat conditions for nonnative invasive species through a combination of Environmental Commitments, mitigation measures and best management practices described in Appendix 3B of the Draft EIR/EIS and in Appendix A of the RDEIR/SDEIS. These management practices, although on a smaller footprint than described for Alternative 4, would follow a similar approach as is described in Chapter 3, Section 3.4, *Conservation Measures*, of the Draft BDCP. It is important to note that invasive species in the Delta ecosystem are extremely prevalent and difficult to effectively control. Therefore, control efforts focus on new infestations of the most ecologically damaging species for which effective suppression techniques are available. Avoidance and minimization measures described in Appendix 3B of the Draft EIR/EIS and in Appendix A of this RDEIR/SDEIS will be implemented in association with nonnative invasive control to ensure that impacts to native species within the Delta are minimized. Listed below are relevant actions related to nonnative invasive species. All of these measures work towards avoiding introductions of and habitat for invasive nonnative species.

G.4.9.1 Environmental Commitment 11: Natural Communities Enhancement and Management

This action would apply to all protected and restored habitats under Alternative 4A and would be implemented, where applicable, to manage and enhance these. Environmental Commitment 11 includes a goal to control the spread of noxious weeds and invasive plants into new areas and to control existing infestations of these plants. Invasive plant assessment and monitoring is described

along with applicable guidelines and techniques including prevention, manual and mechanical control, prescribed burning, grazing and chemical control. A nonnative terrestrial animal control is also described.

G.4.9.2 Environmental Commitment 15: Localized Reduction of Predatory Fishes (Predator Control)

This action would reduce populations of predatory fishes at locations of high predation risk (i.e., predation hotspots) associated with construction and operation of the proposed water conveyance facilities. This action would be applied only to the reach of the Sacramento River adjacent to the north Delta intakes and to Clifton Court Forebay. Environmental Commitment 15 would remove predator refuge habitat and reduce predator abundance in the construction areas. At a minimum, Environmental Commitment 15 will target the removal of an amount of predator refuge commensurate with the amount that may be created by construction of water conveyance facilities. These measures are expected to fully mitigate any indirect effect on predation rates associated with construction.

G.4.9.3 Develop and Implement a Barge Operations Plan

To address the following potential impacts on aquatic habitat and species from barge and tugboat operations associated with Conservation Measure (CM) 1 construction, the project proponents will ensure that a barge operations plan is developed and implemented for each project that requires the use of a barge. This commitment is related to *Avoidance and Minimization Measures (AMM) 7 Barge Operations Plan,* described in Draft BDCP Appendix 3.C. This plan includes preventing the introduction of aquatic invasive species by using a Biological Monitor that would visually inspect for invasive aquatic species on in-water equipment such as barges and small work boats.

G.4.9.4 Fund the California Department of Boating and Waterways' Programs for Aquatic Weed Control

Environmental Commitment 13 Invasive Aquatic Vegetation Control provides for the control of egeria, water hyacinth, and other invasive aquatic vegetation throughout the Plan Area. The project Implementation Office would partner with existing programs operating in the Delta (including California Department of Boating and Waterways (DBW), U.S. Department of Agriculture-Agriculture Research Service, University of California Cooperative Extension Weed Research and Information Center, California Department of Food and Agriculture, local Weed Management Areas, Resource Conservation Districts, and the California Invasive Plant Council) to perform risk assessment and subsequent prioritization of treatment areas to strategically and effectively reduce expansion of the multiple species of invasive aquatic vegetation in the Delta. This risk assessment would dictate where initial control efforts would occur to maximize the effectiveness of the conservation measure. The proposed project's contribution to DBW's aquatic weed control would include enhancement funding for those areas with project impacts that are located outside DBW's risk assessment area.

G.4.10 Respect Local Land Use When Siting Water or Flood Facilities or Restoring Habitats

Delta Plan Policy 2 (Respect Local Land Use When Siting Water or Flood Facilities or Restoring Habitats) requires that parties responsible for proposed actions avoid or reduce incompatibilities with existing or planned uses when feasible. In some cases, commitments and mitigation measures identified in this document (see, for example, Mitigation Measure AG-1: Develop an Agricultural Lands Stewardship Plan (ALSP) to Maintain Agricultural Productivity and Mitigate for Loss of Important Farmland and Land Subject to Williamson Act Contracts or in Farmland Security Zones, in Chapter 14, *Agricultural Resources*, of the Draft EIR/EIS) will help meet this requirement. For more information see Chapter 13, *Land Use*, Section 13.3.3.9, in Appendix A of this RDEIR/SDEIS.

G.5 Delta Plan Appeals Process

Any person who claims that a proposed covered action is inconsistent with the Delta Plan and, as a result of that inconsistency, the action will have a significant adverse impact on the achievement of one or both of the coequal goals or implementation of government-sponsored flood control programs to reduce risks to people and property in the Delta, may file an appeal with regard to a certification of consistency submitted to the DSC. The appeals process and timeline is listed below.

- The appeal shall clearly and specifically set forth the basis for the claim, including specific factual allegations, that the covered action is inconsistent with the Delta Plan.
- The appeal shall be filed no later than 30 days after the submission of the certification of consistency. If no person appeals the certification of consistency, the state or local public agency may proceed to implement the covered action.
- The appeal shall be heard by the DSC within 60 days of the date of the filing of the appeal, unless the DSC, or by delegation the executive officer, determines that the issue raised on appeal is not within the DSC's jurisdiction or does not raise an appealable issue. The DSC shall make its decision on the appeal within 60 days of hearing the appeal.
- The DSC, or by delegation the executive officer, may dismiss the appeal for failure of the appellant to provide information requested by the DSC within the period provided, if the information requested is in the possession or under the control of the appellant.
- After a hearing on an appealed action, the DSC shall make specific written findings either denying the appeal or remanding the matter to the state or local public agency for reconsideration of the covered action based on the finding that the certification of consistency is not supported by substantial evidence in the record before the state or local public agency that filed the certification. Upon remand, the state or local agency may determine whether to proceed with the covered action. If the agency decides to proceed with the action or with the action as modified to respond to the findings of the DSC, the agency shall, prior to proceeding with the action, file a revised certification of consistency that addresses each of the findings made by the DSC and file that revised certification with the DSC.
- If the covered action is found to be inconsistent, the project may not proceed until it is revised so that it is consistent with the Delta Plan.

G.6 References

State Water Resources Control Board. 2006. *Water Quality Control Plan for the San Francisco Bay/Sacramento-San Joaquin Delta Estuary*. Available: http://www.swrcb.ca.gov/waterrights/water_issues/programs/bay_delta/wq_control_plans/2006wqcp/docs/2006_plan_final.pdf. Accessed: June 19, 2015.