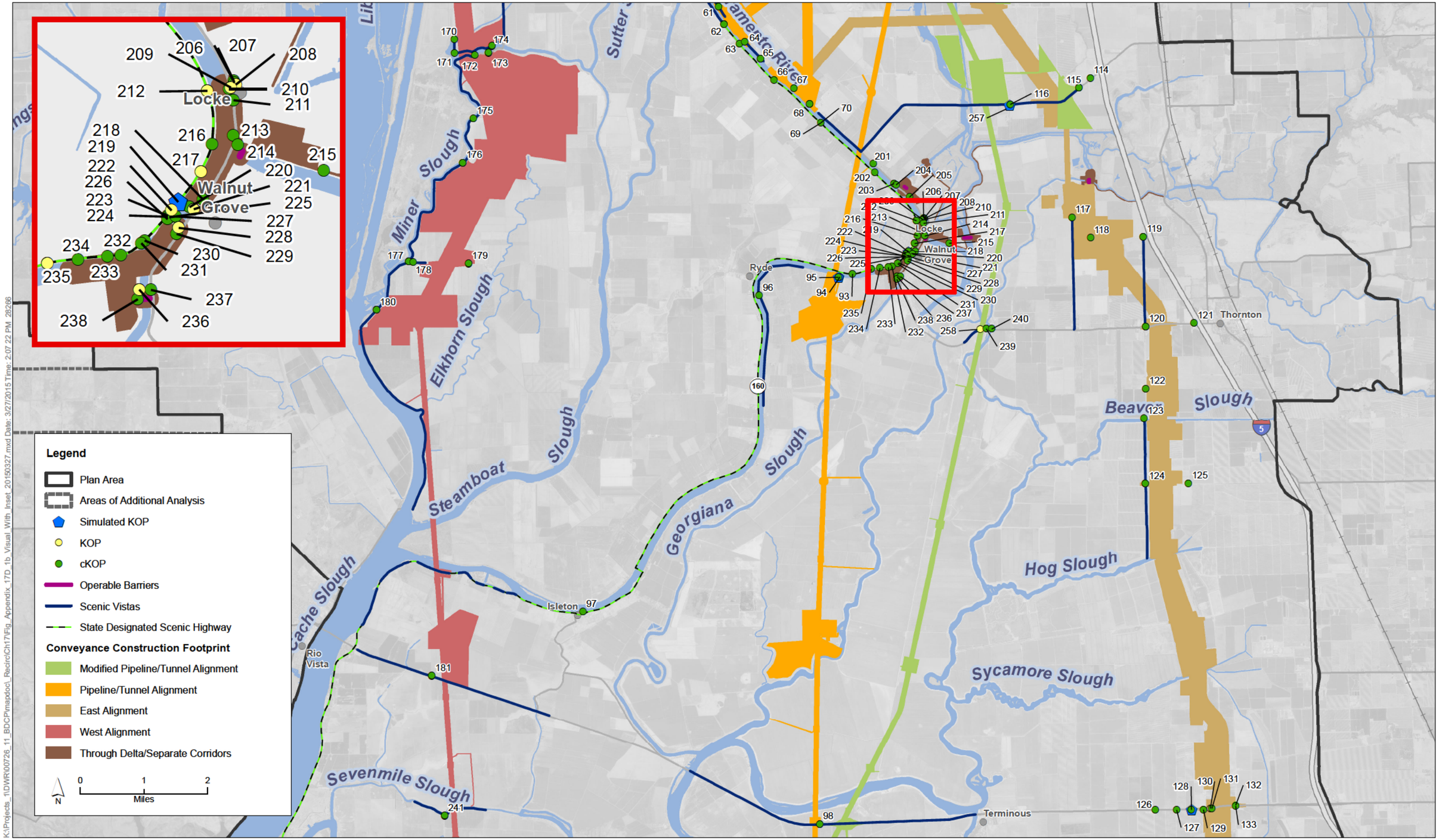

Sources: Plan Area, ICF 2012; Area of Additional Analysis, ICF 2012; KOP, ICF 2013; Constructability (Rev 10), DHCCP DWR 2012; Constructability (Rev 3b), DHCCP DWR 2012; Constructability (Rev 5a), DHCCP DWR 2015

Figure 17D-1b
Key Observation Points and Proposed Photosimulation Locations

K:\Projects_1\DWR\00726_11_BDCP\mapdoc_Recirc\Ch17\Fig_Appendix_17D_1b_Visual_With_Inset_20150327.mxd Date: 3/27/2015 Time: 2:07:22 PM 28266

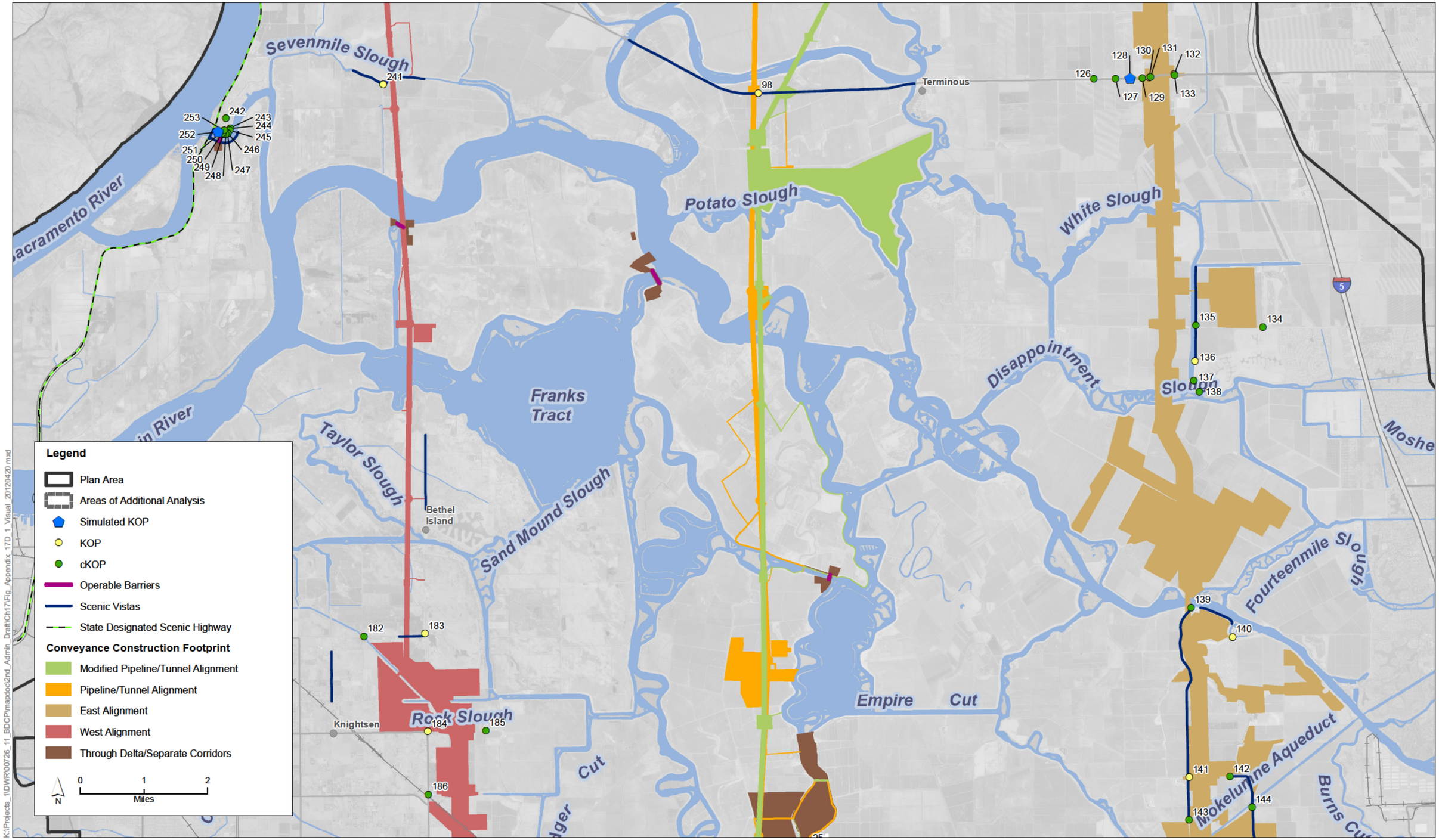

Sources: Plan Area, ICF 2012; Area of Additional Analysis, ICF 2012; KOP, ICF 2013;
Constructability (Rev 10), DHCCP DWR 2012; Constructability (Rev 3b), DHCCP DWR 2012; Constructability (Rev 5a), DHCCP DWR 2015

Figure 17D-1c
Key Observation Points and Proposed Photosimulation Locations

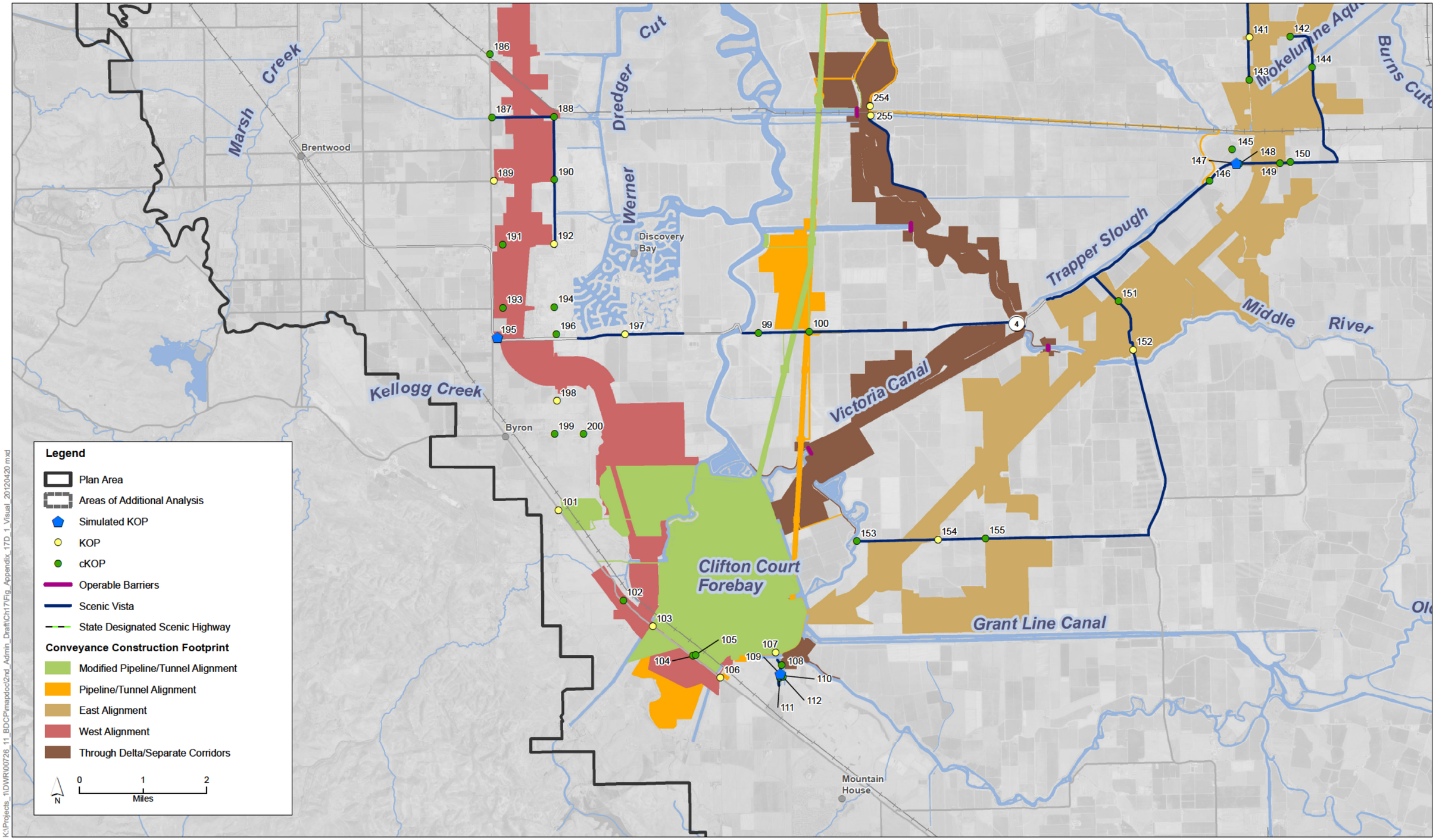

K:\Projects_1\DWR\00726_11_BDCP\mapdoc\2nd_Admin_Draft\Ch17\Fig_Appendix_17D_1_Visual_20120420.mxd

Sources: Plan Area, ICF 2012; Area of Additional Analysis, ICF 2012; KOP, ICF 2013;
Constructability (Rev 10), DHCCP DWR 2012; Constructability (Rev 3b), DHCCP DWR 2012; Constructability (Rev 5a), DHCCP DWR 2015

Figure 17D-1d
Key Observation Points and Proposed Photosimulation Locations

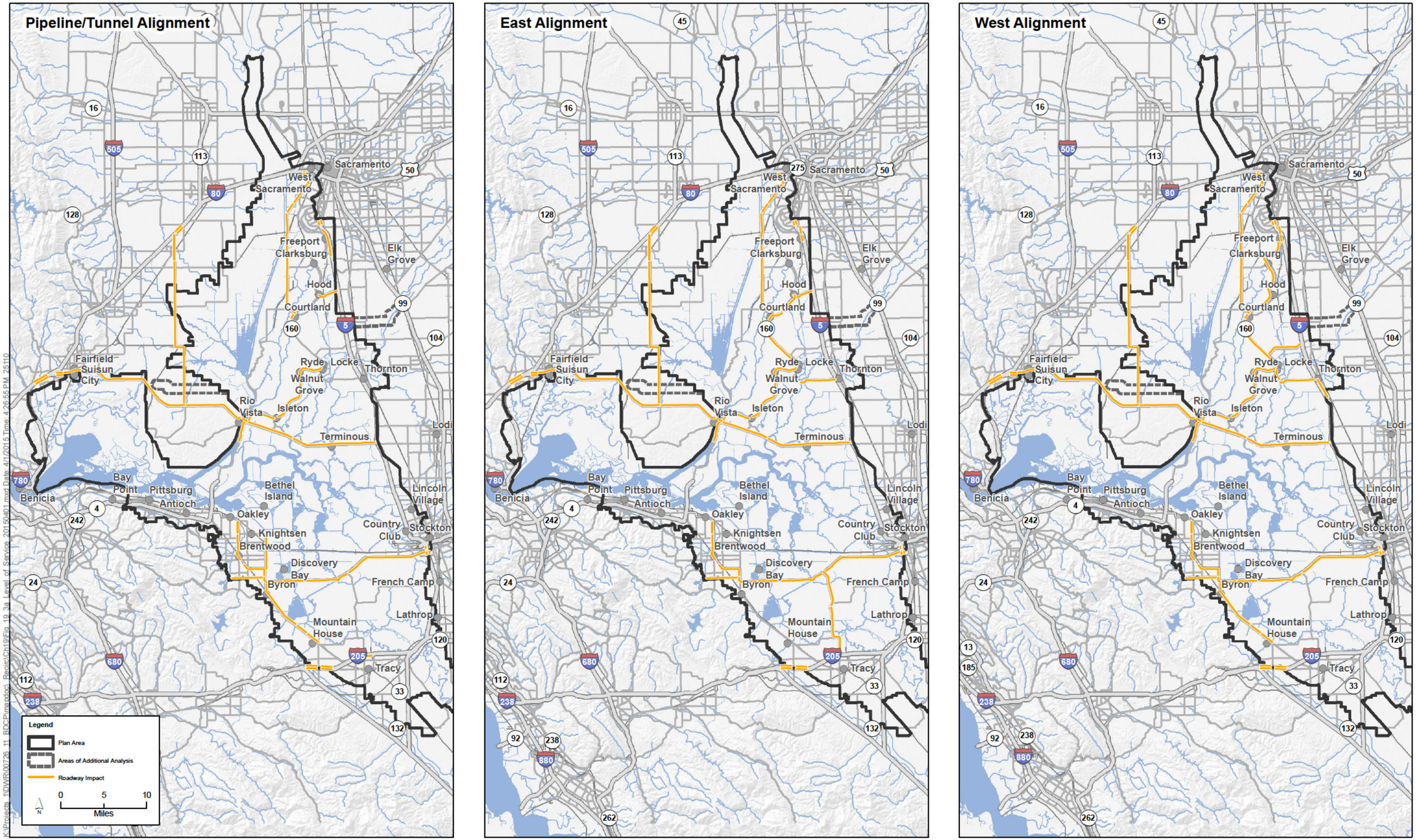

Sources: Plan Area, ICF 2012; Area of Additional Analysis, ICF 2012; Roadway Segment, Fehr & Peers 2015.

Figure 19-3a
Level of Service Effects on Roadway Study Segments

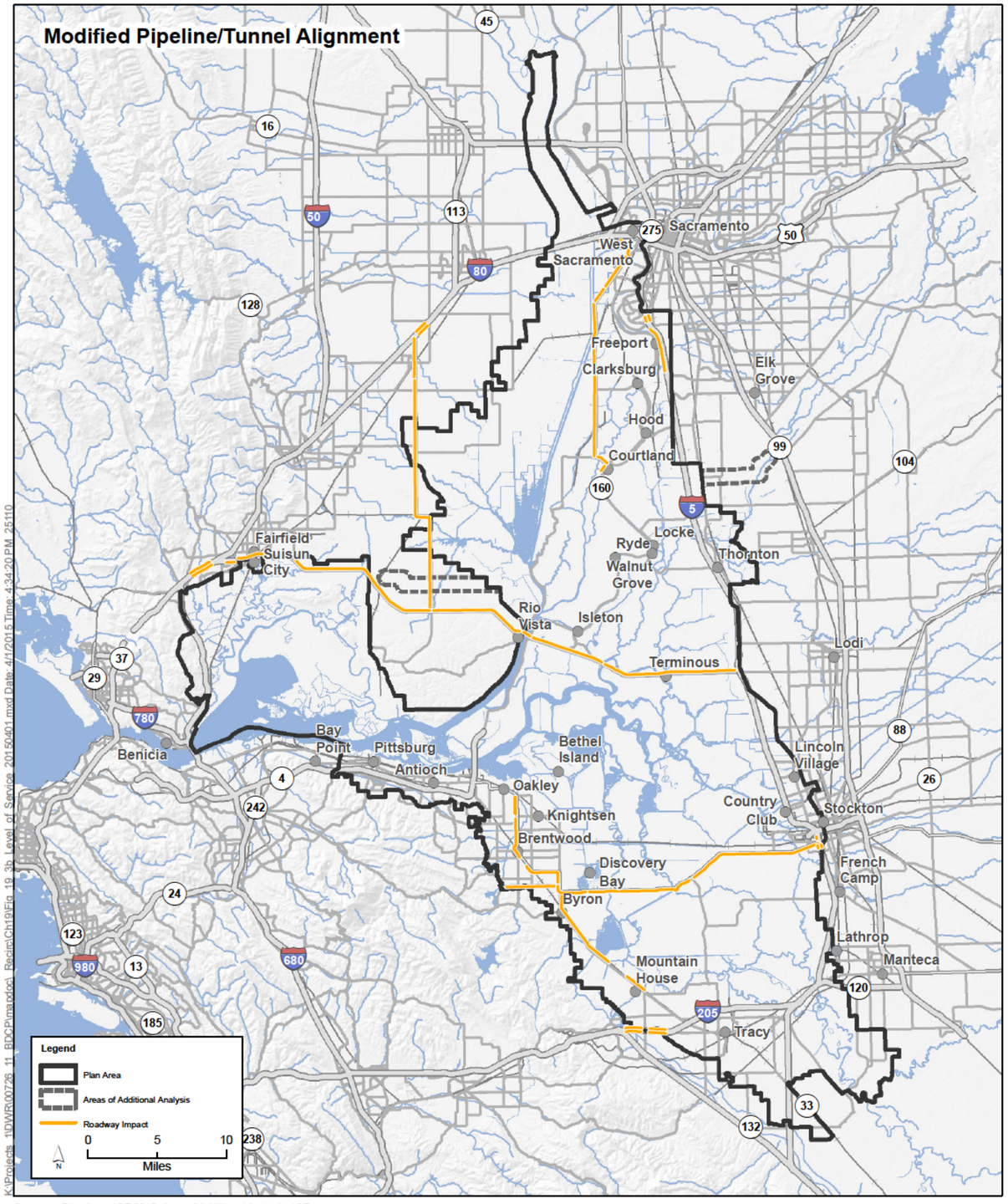

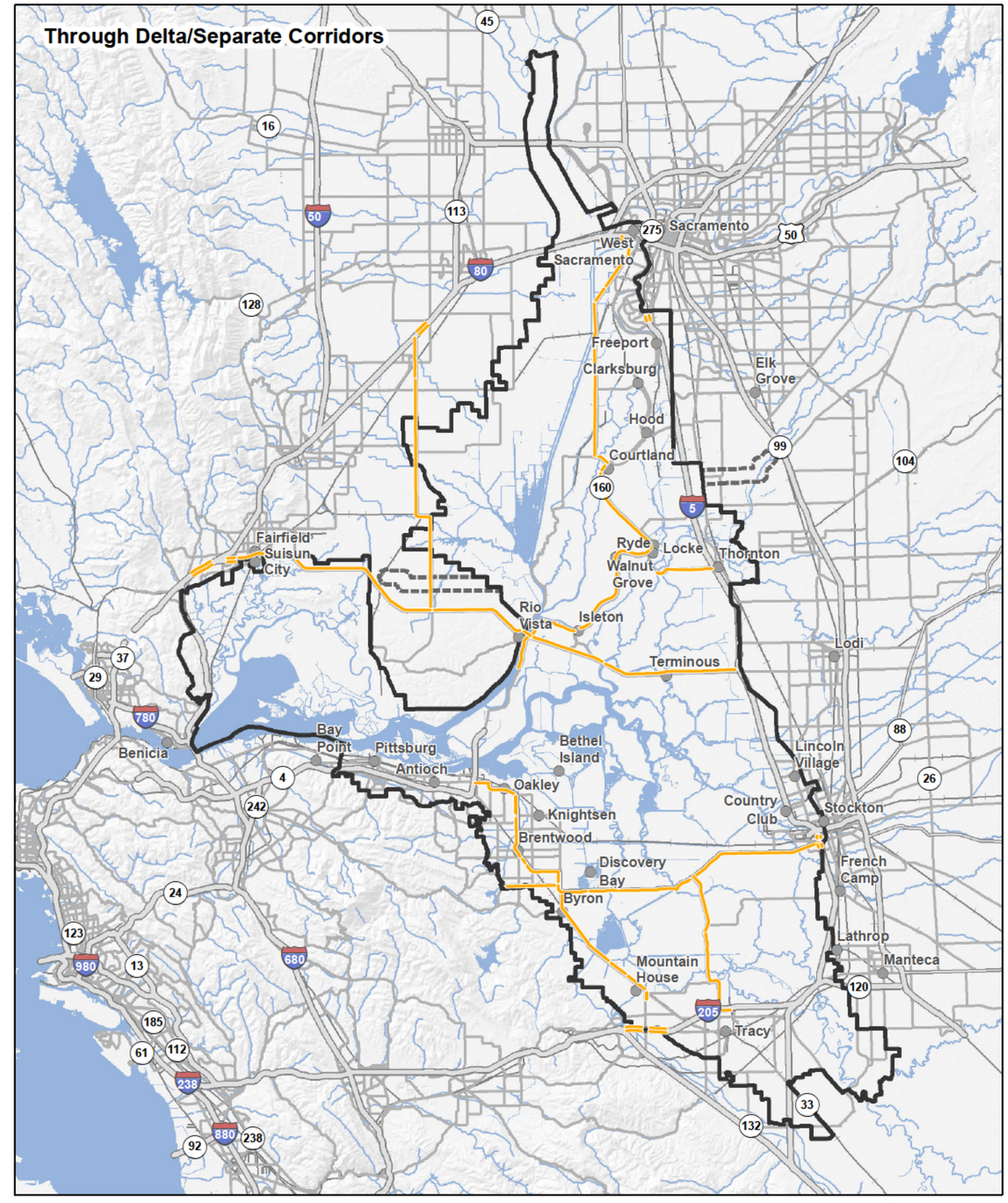

Sources: Plan Area, ICF 2012; Area of Additional Analysis, ICF 2012; Roadway Segment, Fehr & Peers 2015.

Figure 19-3b
Level of Service Effects on Roadway Study Segments

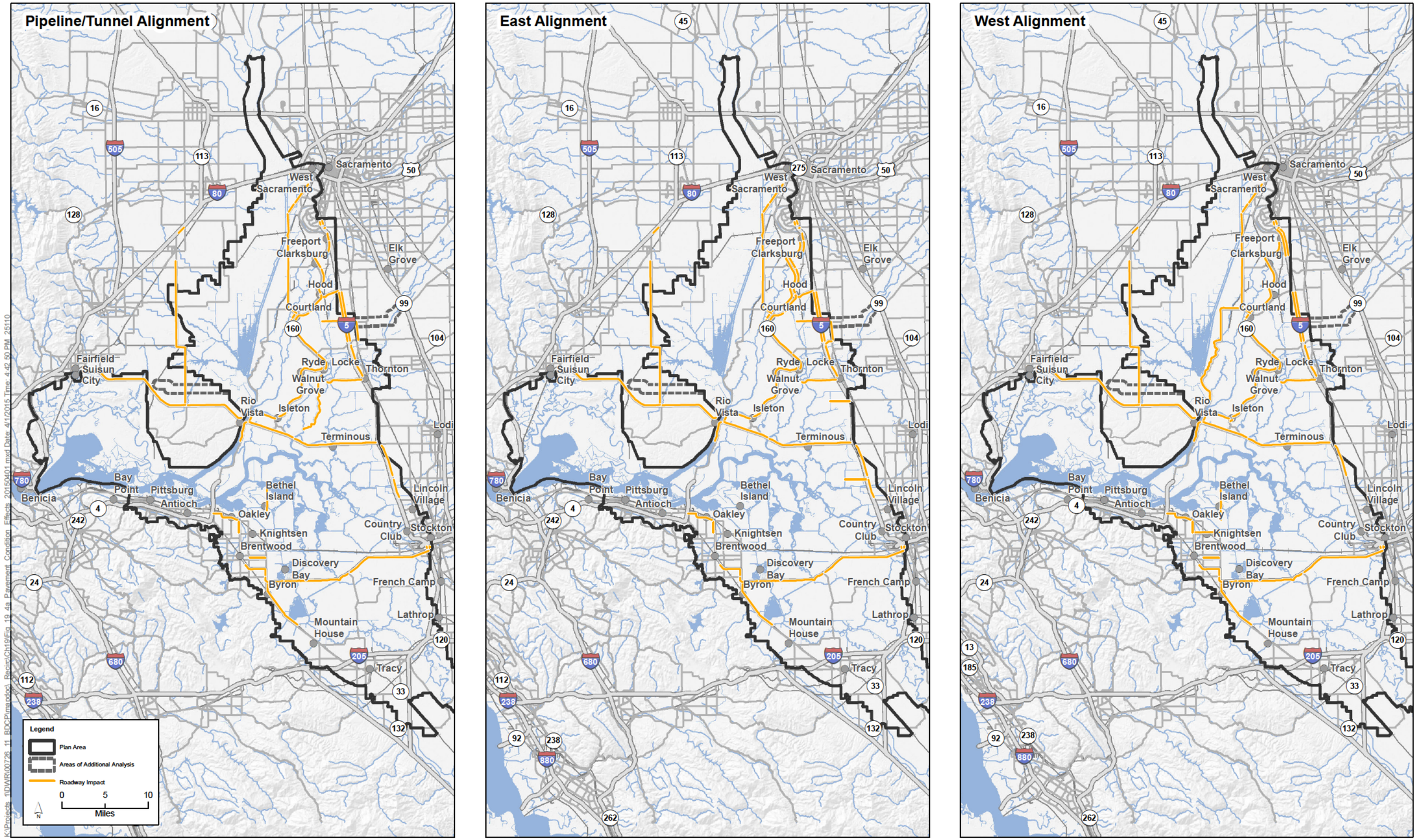

Sources: Plan Area, ICF 2012; Area of Additional Analysis, ICF 2012; Roadway Segment, Fehr & Peers 2015.

Figure 19-4a
Pavement Condition Effects on Roadway Study Segments

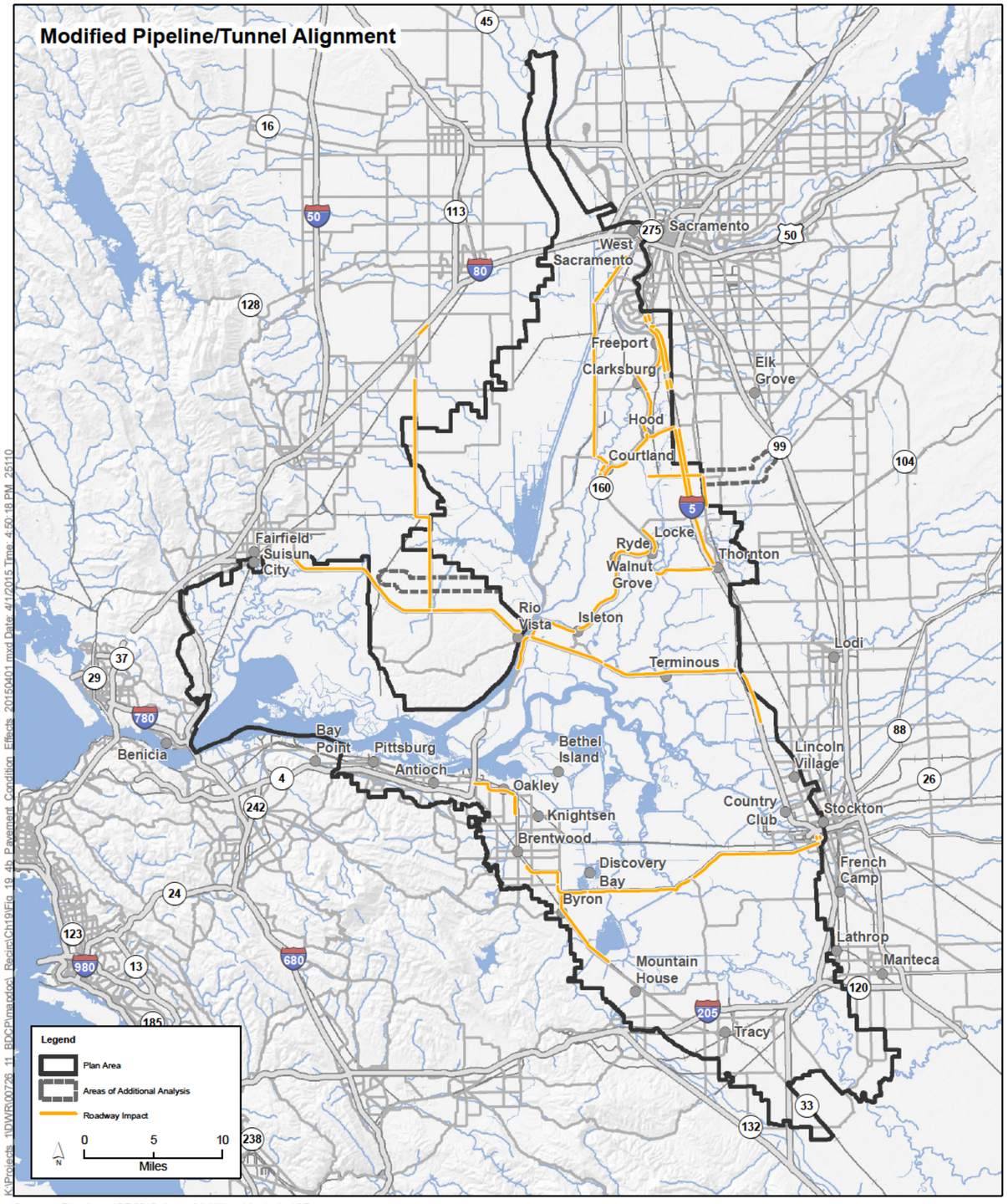

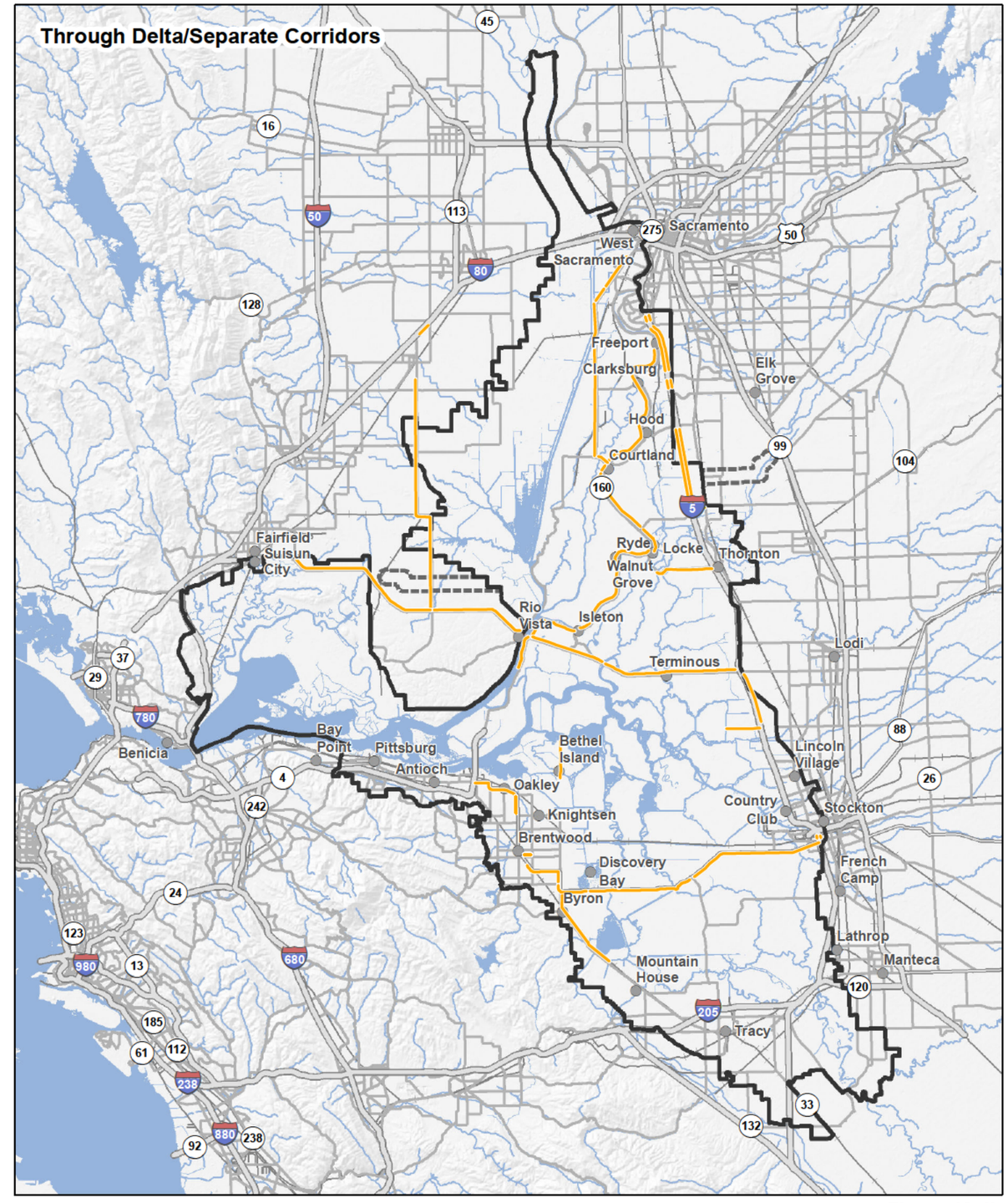

Sources: Plan Area, ICF 2012; Area of Additional Analysis, ICF 2012; Roadway Segment, Fehr & Peers 2015.

Figure 19-4b
Pavement Condition Effects on Roadway Study Segments

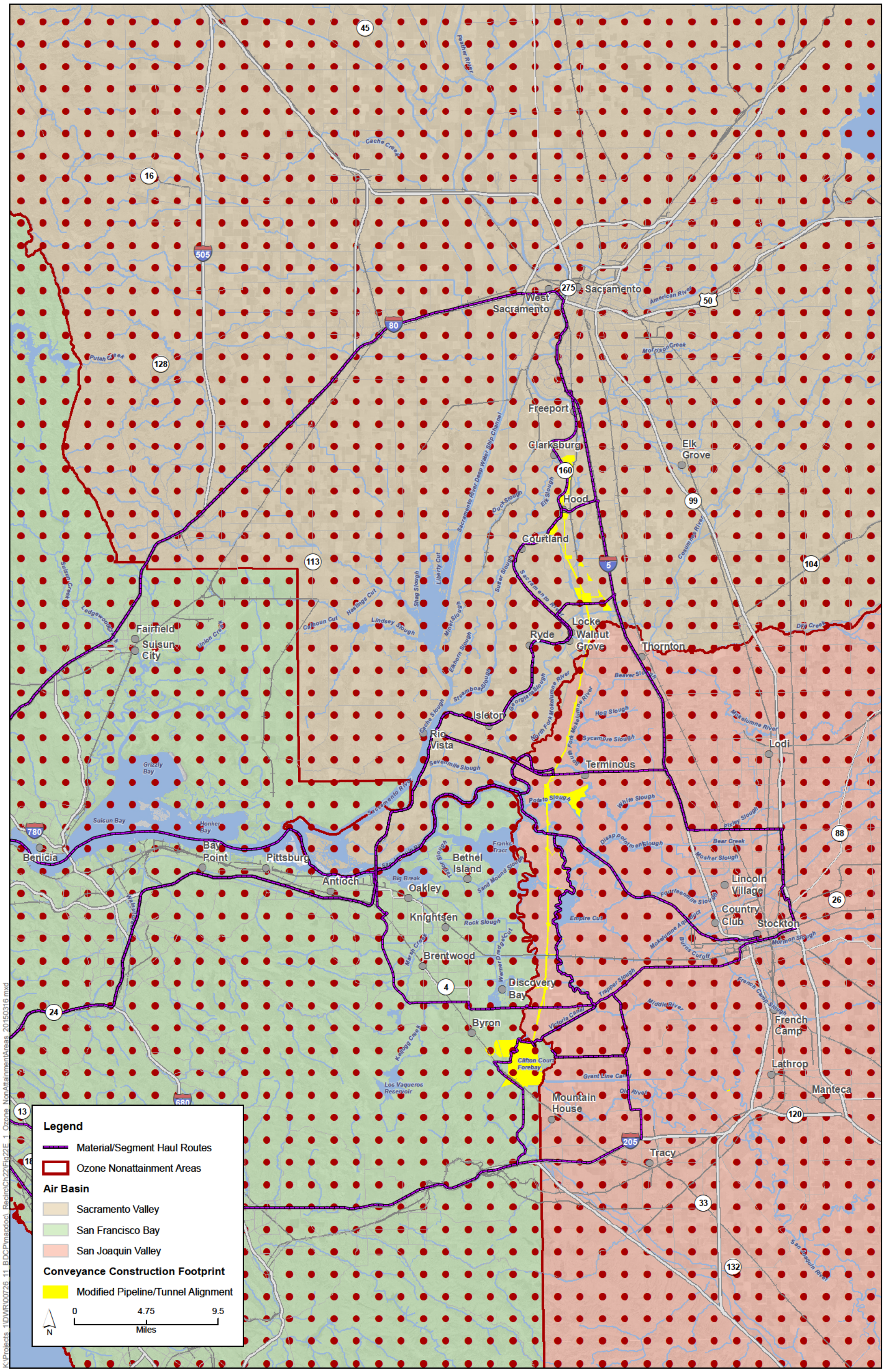

Sources: Plan Area, ICF 2012; Area of Additional Analysis, ICF 2012; ROA, SAIC 2010; Nonattainment/Maintenance Areas, EPA 2013; Air Basins, CARB 2004; Constructability (Rev 10), DHCCP DWR 2012; Constructability (Rev 3b), DHCCP DWR 2012; Constructability (Rev 4b), DHCCP DWR 2014

K:\Projects_1\DWR\00726_11_BDCP\mapdoc_Recirc\Ch22\Fig22E_1_Ozone_NonAttainmentAreas_20150316.mxd

Figure 22E-1
Ozone Nonattainment Areas

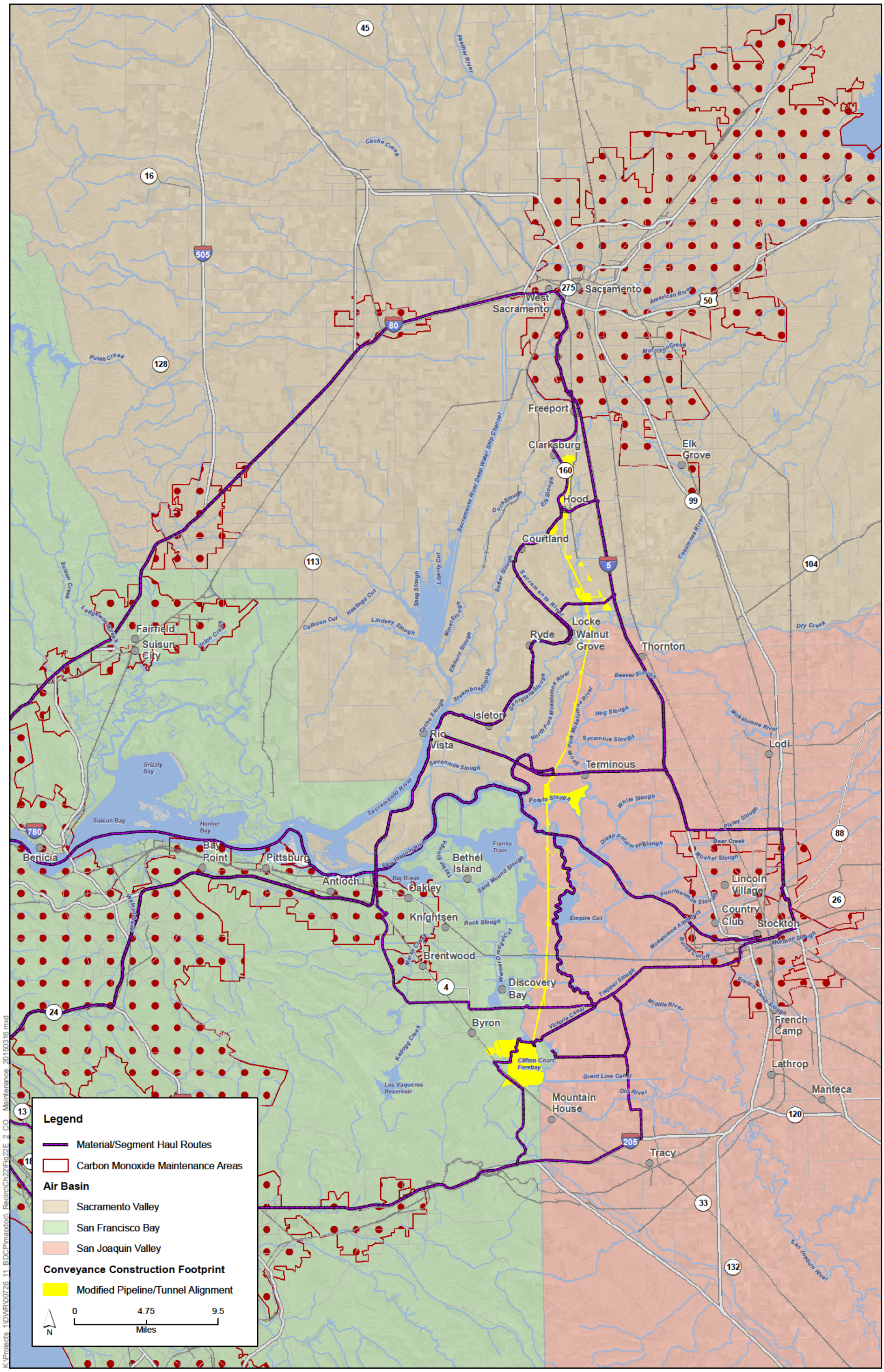

Sources: Plan Area, ICF 2012; Area of Additional Analysis, ICF 2012; ROA, SAIC 2010; Nonattainment/Maintenance Areas, EPA 2013; Air Basins, CARB 2004; Constructability (Rev 10), DHCCP DWR 2012; Constructability (Rev 3b), DHCCP DWR 2012; Constructability (Rev 4b), DHCCP DWR 2014

Figure 22E-2
Carbon Monoxide Maintenance Areas

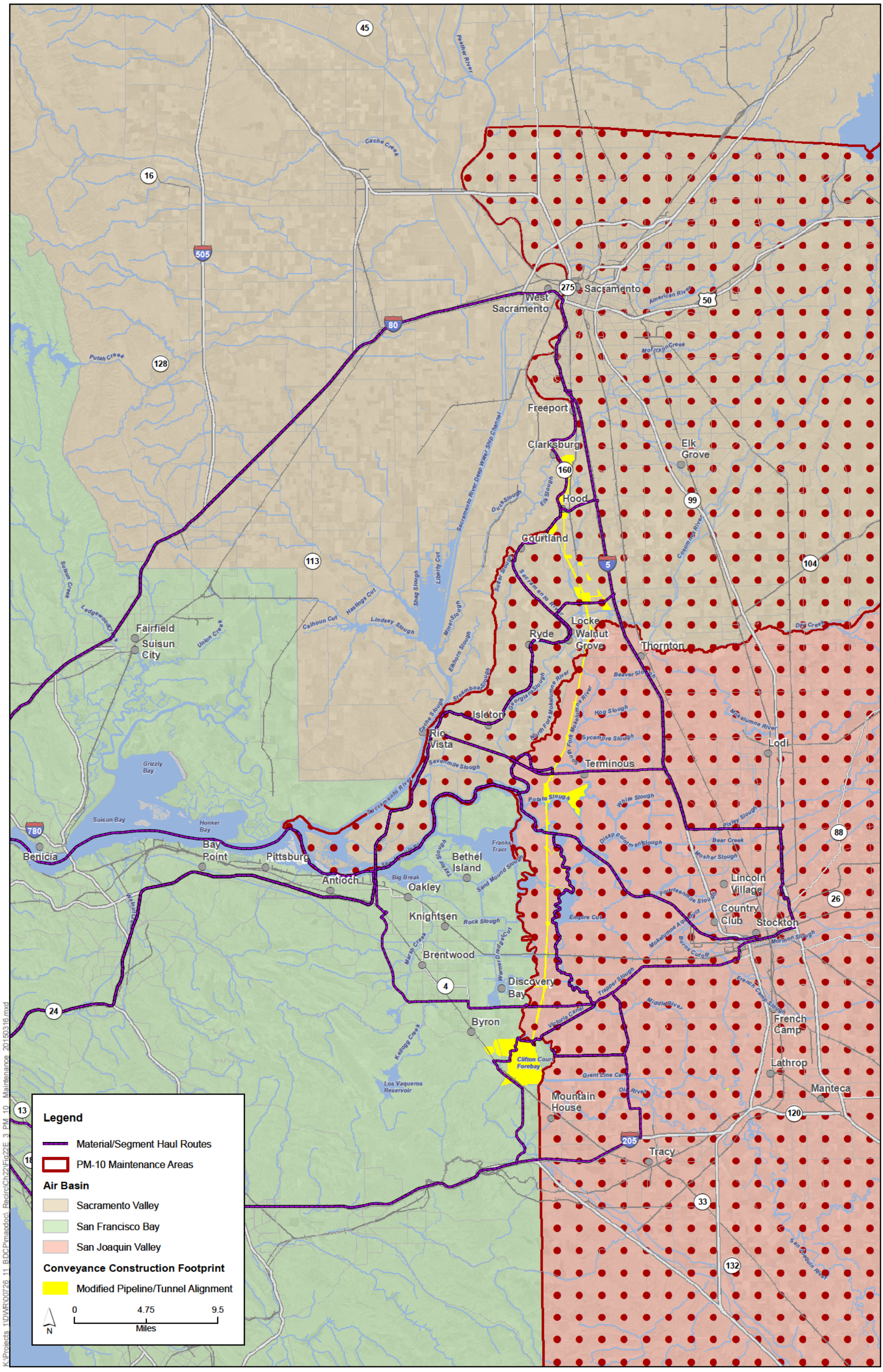

Sources: Plan Area, ICF 2012; Area of Additional Analysis, ICF 2012; ROA, SAIC 2010; Nonattainment/Maintenance Areas, EPA 2013; Air Basins, CARB 2004; Constructability (Rev 10), DHCCP DWR 2012; Constructability (Rev 3b), DHCCP DWR 2012; Constructability (Rev 4b), DHCCP DWR 2014

K:\Projects_1\DWR\00726_11_BDCP\mapdoc_Recirc\Ch22\Fig22E_3_PM_10_Maintenance_20150316.mxd

Figure 22E-3
PM - 10 Maintenance Areas

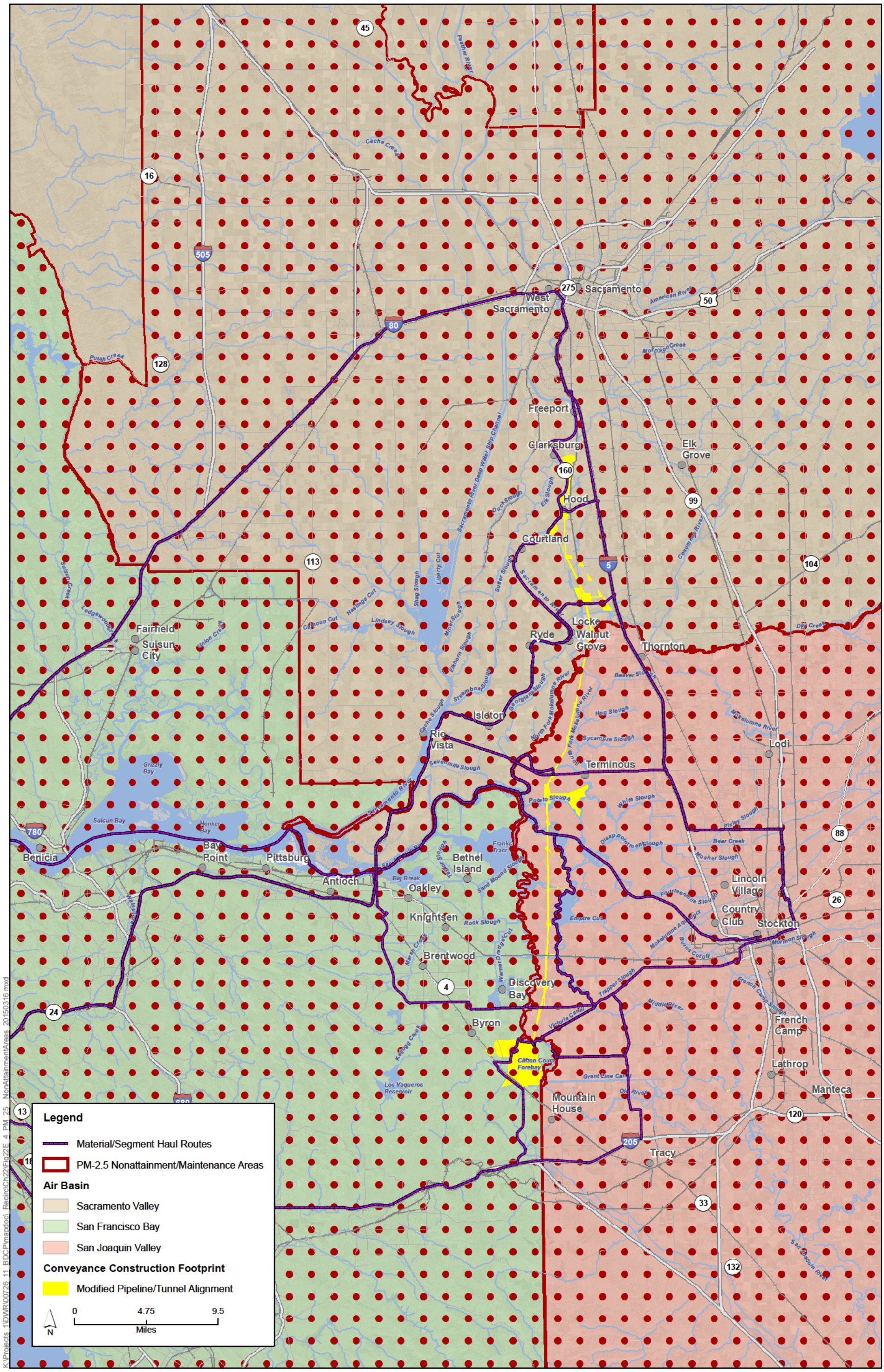

Sources: Plan Area, ICF 2012; Area of Additional Analysis, ICF 2012; ROA, SAIC 2010; Nonattainment/Maintenance Areas, EPA 2013; Air Basins, CARB 2004; Constructability (Rev 10), DHCCP DWR 2012; Constructability (Rev 3b), DHCCP DWR 2012; Constructability (Rev 4b), DHCCP DWR 2014

Figure 22E-4
PM - 2.5 Nonattainment and Maintenance Areas