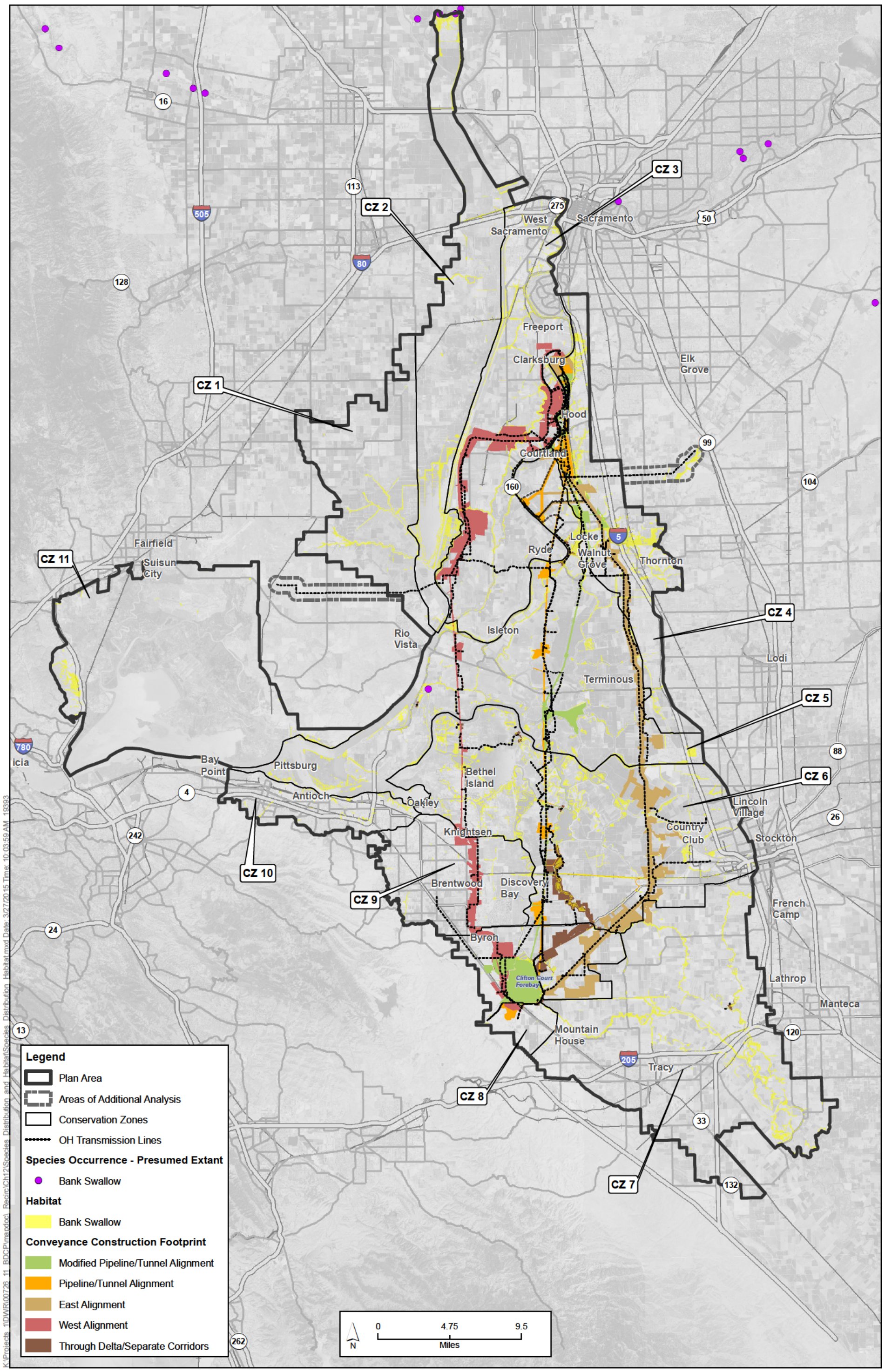

Sources: Plan Area, ICF 2012; Constructability (Rev 10b), DHCCP DWR 2012; Constructability (Rev 3b), DHCCP DWR 2012; Constructability (Rev 5a), DHCCP DWR 2015; Species Occurrences, CNDDB 2013; Habitat, ICF 2013; Conservation Zones, SAIC 2012.

Figure 12-44
Bank Swallow Distribution and Habitat in Study Area Vicinity

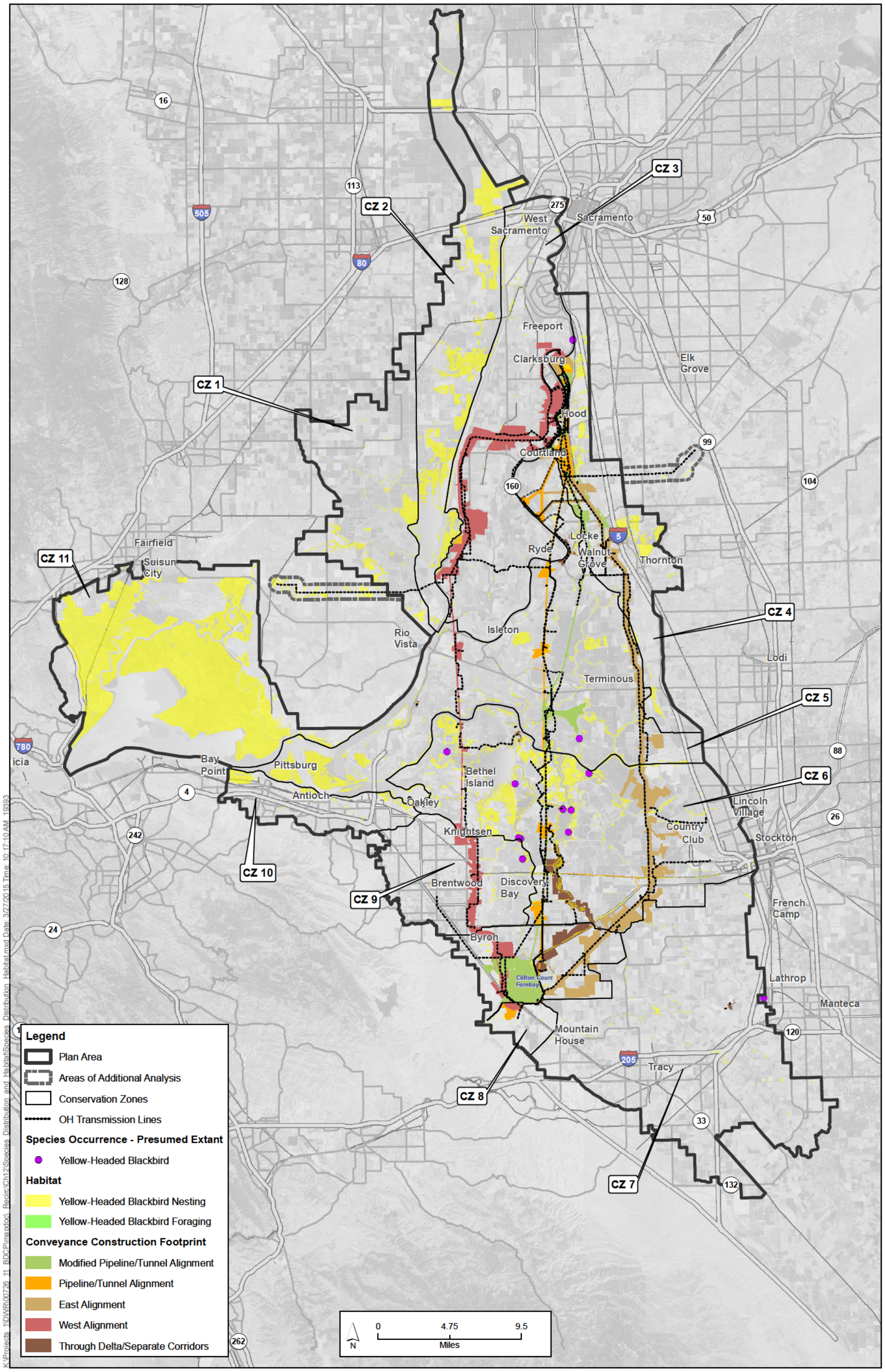

Sources: Plan Area, ICF 2012; Constructability (Rev 10b), DHCCP DWR 2012; Constructability (Rev 3b), DHCCP DWR 2012; Constructability (Rev 5a), DHCCP DWR 2015; Species Occurrences, DHCCP DWR 2011 and CNDDB 2013; Habitat, ICF 2013; Conservation Zones, SAIC 2012.

Figure 12-45
Yellow-Headed Blackbird Distribution and Habitat in Study Area Vicinity

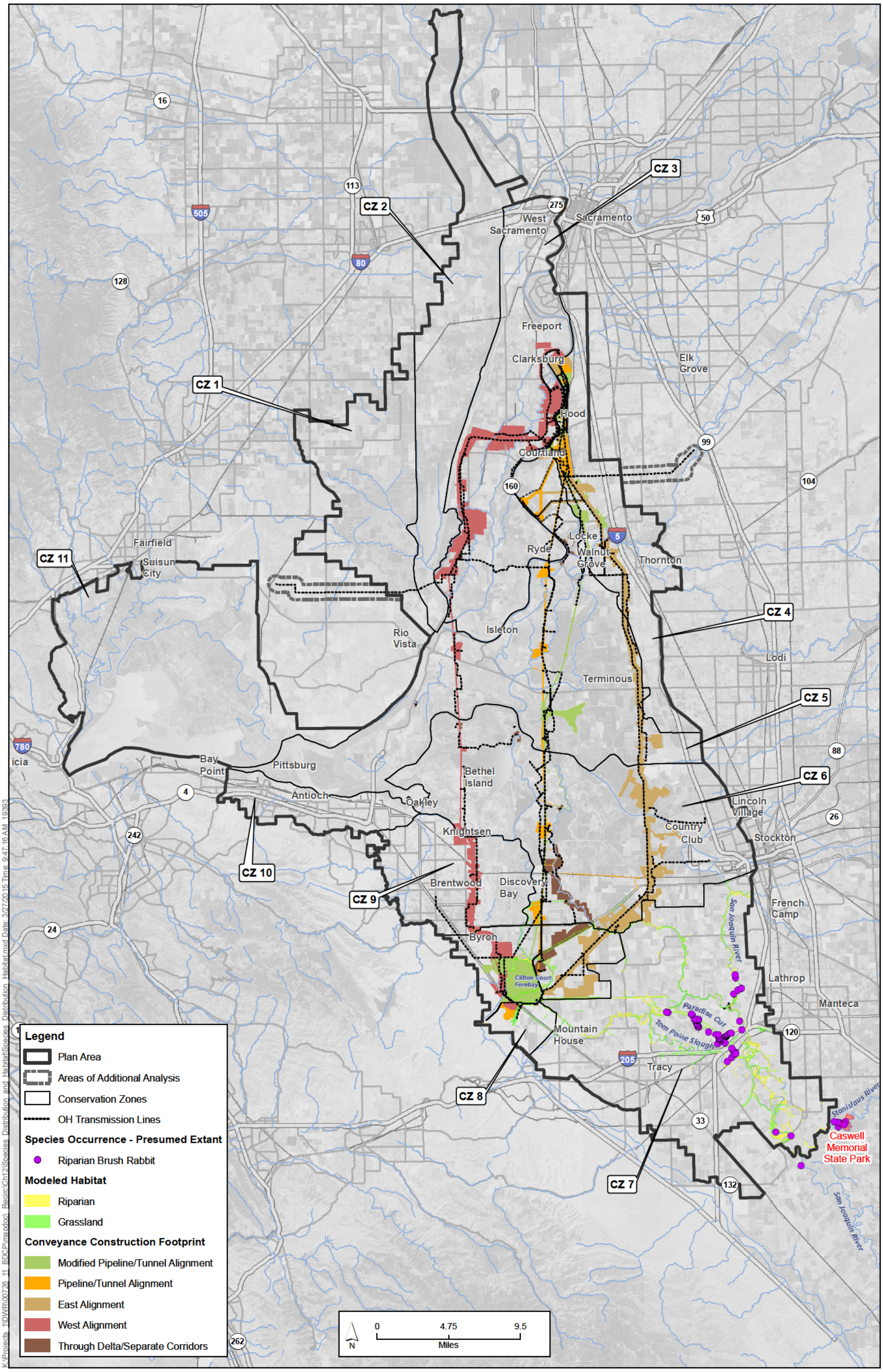

Sources: Plan Area, ICF 2012; Constructability (Rev 10b), DHCCP DWR 2012; Constructability (Rev 3b), DHCCP DWR 2012; Constructability (Rev 5a), DHCCP DWR 2015; Species Occurrences, ICF 2013; Modeled Habitat, ICF 2013; Conservation Zones, SAIC 2012.

Figure 12-46
Riparian Brush Rabbit Distribution and Habitat in Study Area Vicinity

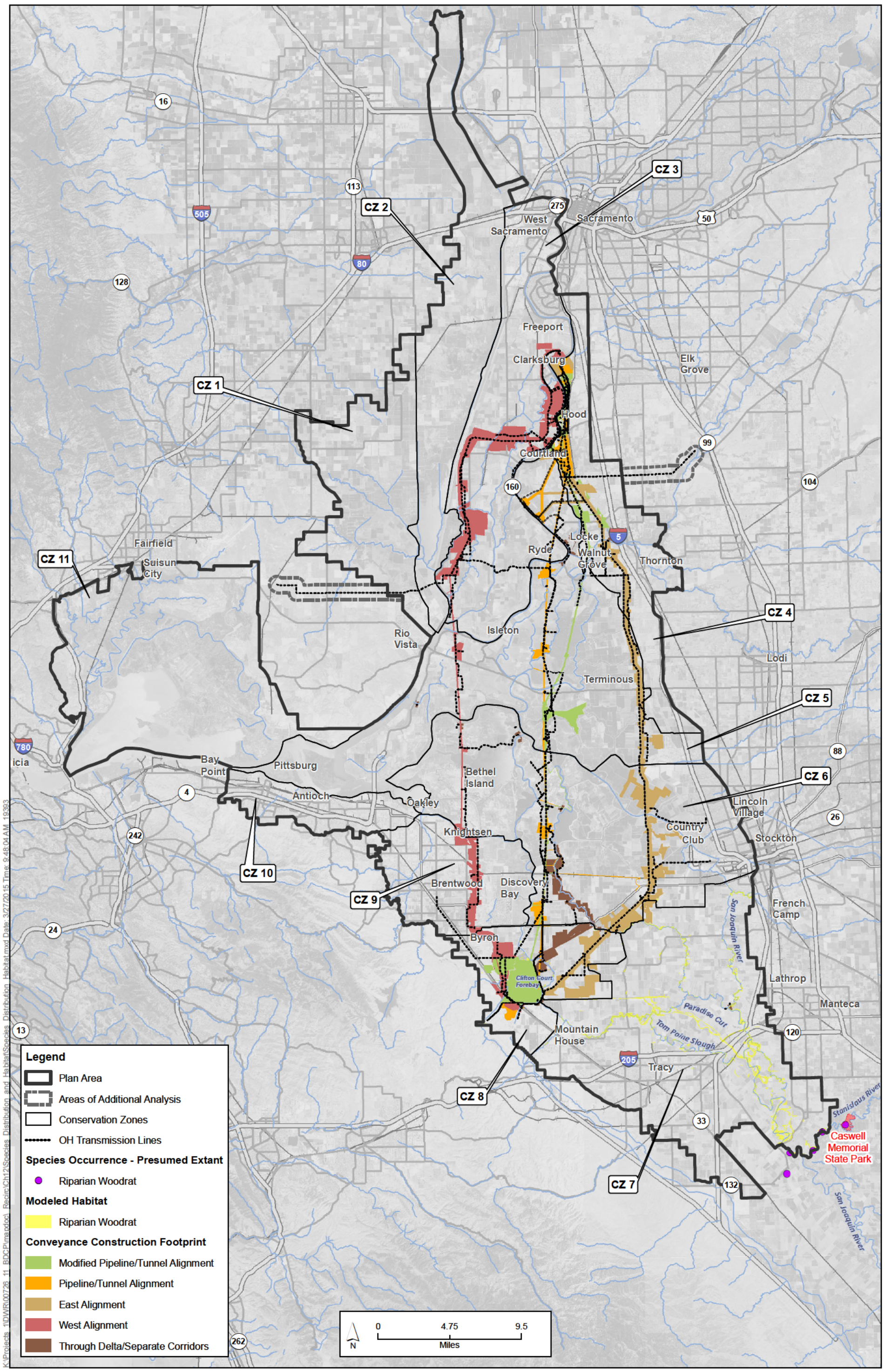

Sources: Plan Area, ICF 2012; Constructability (Rev 10b), DHCCP DWR 2012; Constructability (Rev 3b), DHCCP DWR 2012; Constructability (Rev 5a), DHCCP DWR 2015; Species Occurrences, ICF 2013; Modeled Habitat, ICF 2013; Conservation Zones, SAIC 2012.

Figure 12-47
Riparian Woodrat Distribution and Habitat in Study Area Vicinity

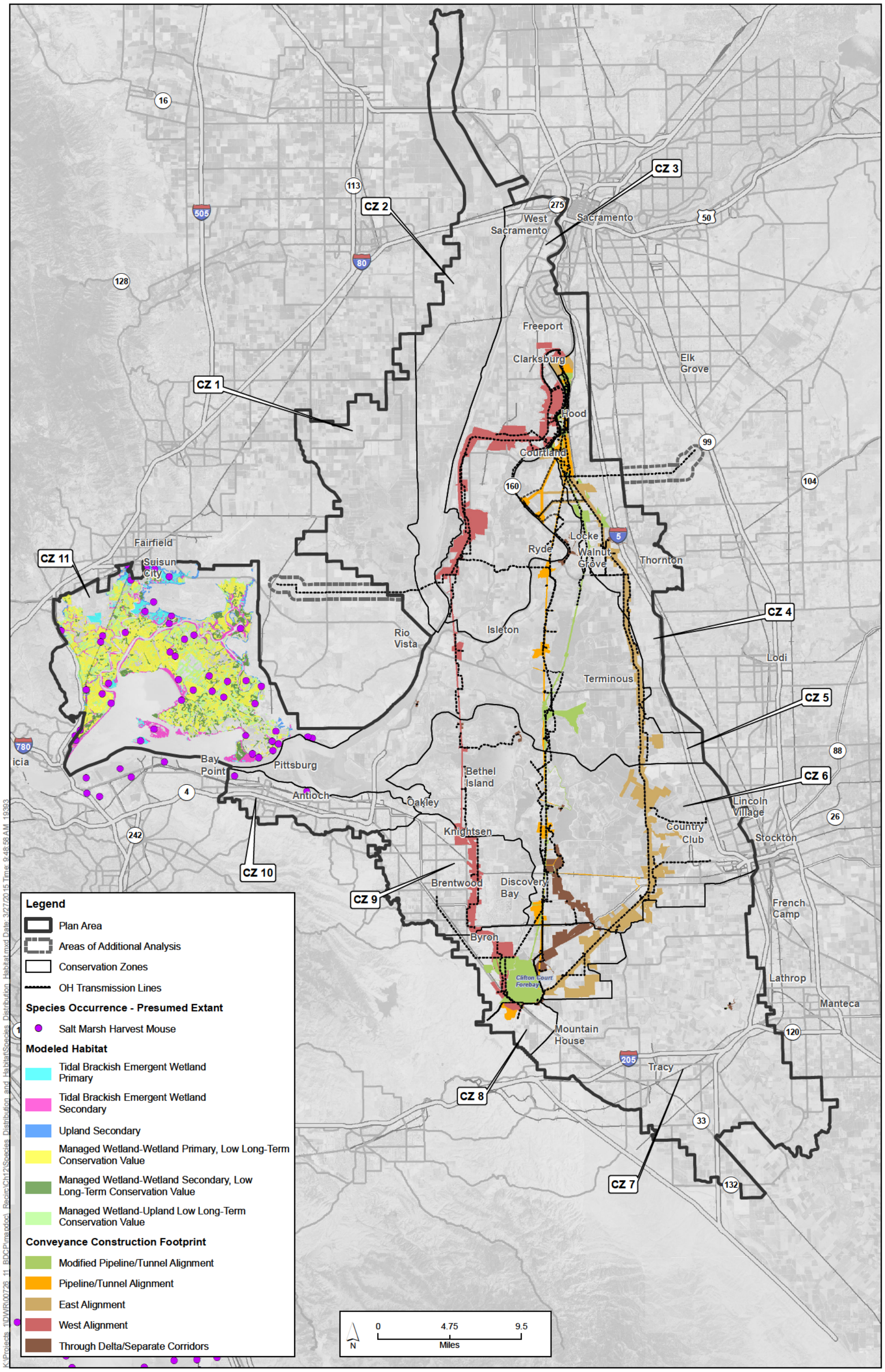

Sources: Plan Area, ICF 2012; Constructability (Rev 10b), DHCCP DWR 2012; Constructability (Rev 3b), DHCCP DWR 2012; Constructability (Rev 5a), DHCCP DWR 2015; Species Occurrences, ICF 2013; Modeled Habitat, ICF 2013; Conservation Zones, SAIC 2012.

Figure 12-48
Salt Marsh Harvest Mouse Distribution and Habitat in Study Area Vicinity

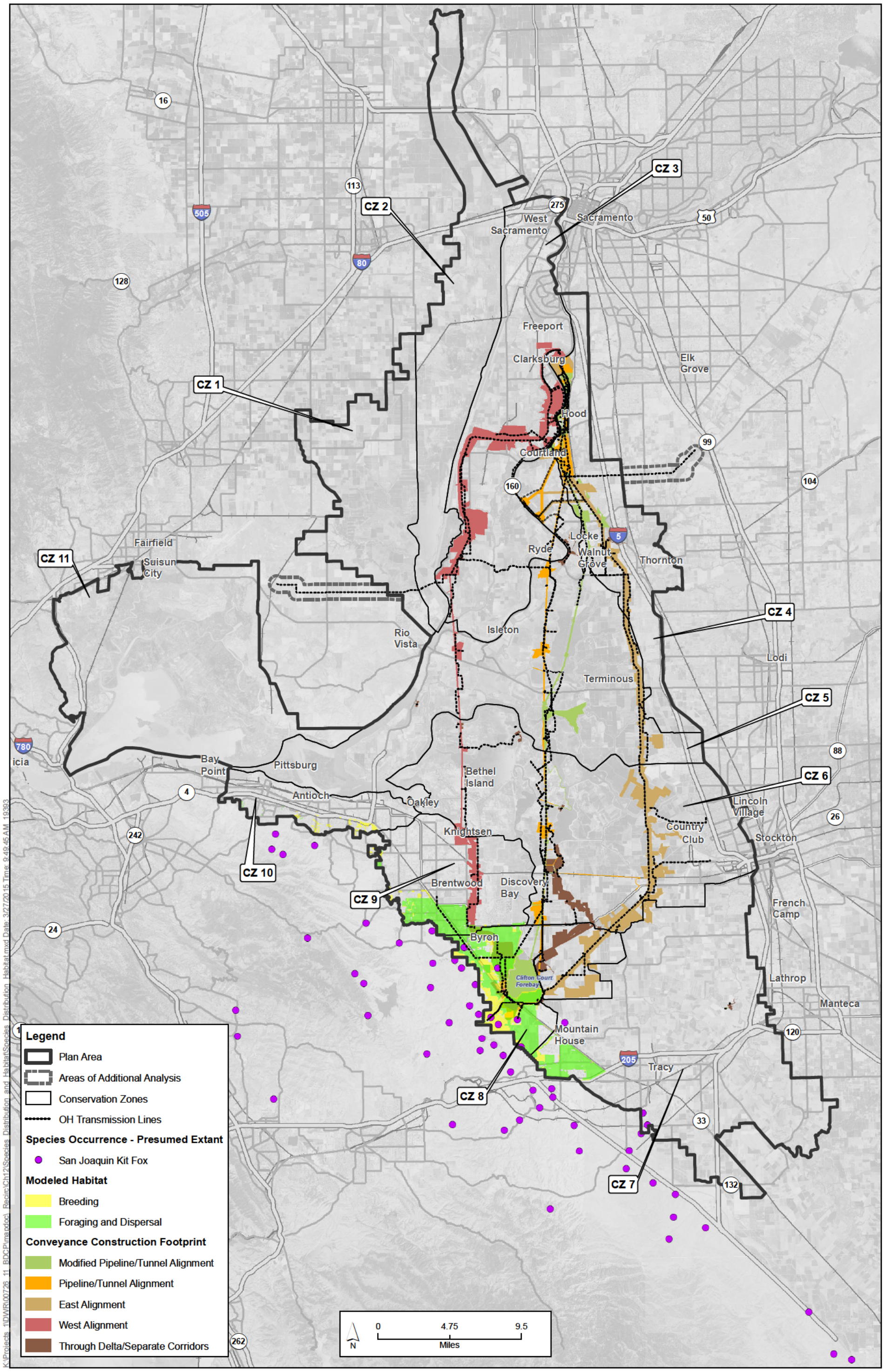

Sources: Plan Area, ICF 2012; Constructability (Rev 10b), DHCCP DWR 2012; Constructability (Rev 3b), DHCCP DWR 2012; Constructability (Rev 5a), DHCCP DWR 2015; Species Occurrences, ICF 2013; Modeled Habitat, ICF 2013; Conservation Zones, SAIC 2012.

Figure 12-49
San Joaquin Kit Fox Distribution and Habitat in Study Area Vicinity

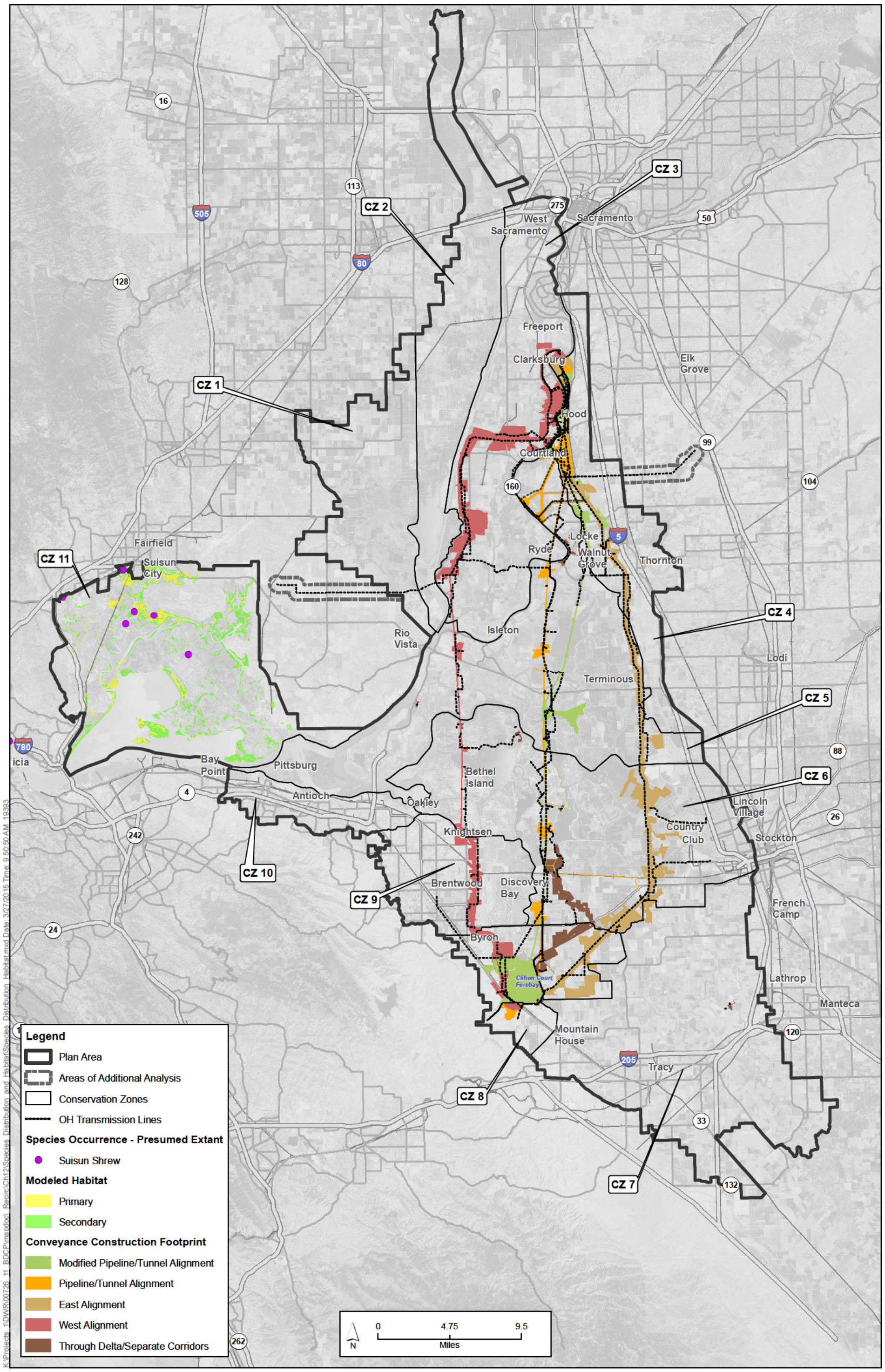

Sources: Plan Area, ICF 2012; Constructability (Rev 10b), DHCCP DWR 2012; Constructability (Rev 3b), DHCCP DWR 2012; Constructability (Rev 5a), DHCCP DWR 2015; Species Occurrences, ICF 2013; Modeled Habitat, ICF 2013; Conservation Zones, SAIC 2012.

Figure 12-50
Suisun Shrew Distribution and Habitat in Study Area Vicinity

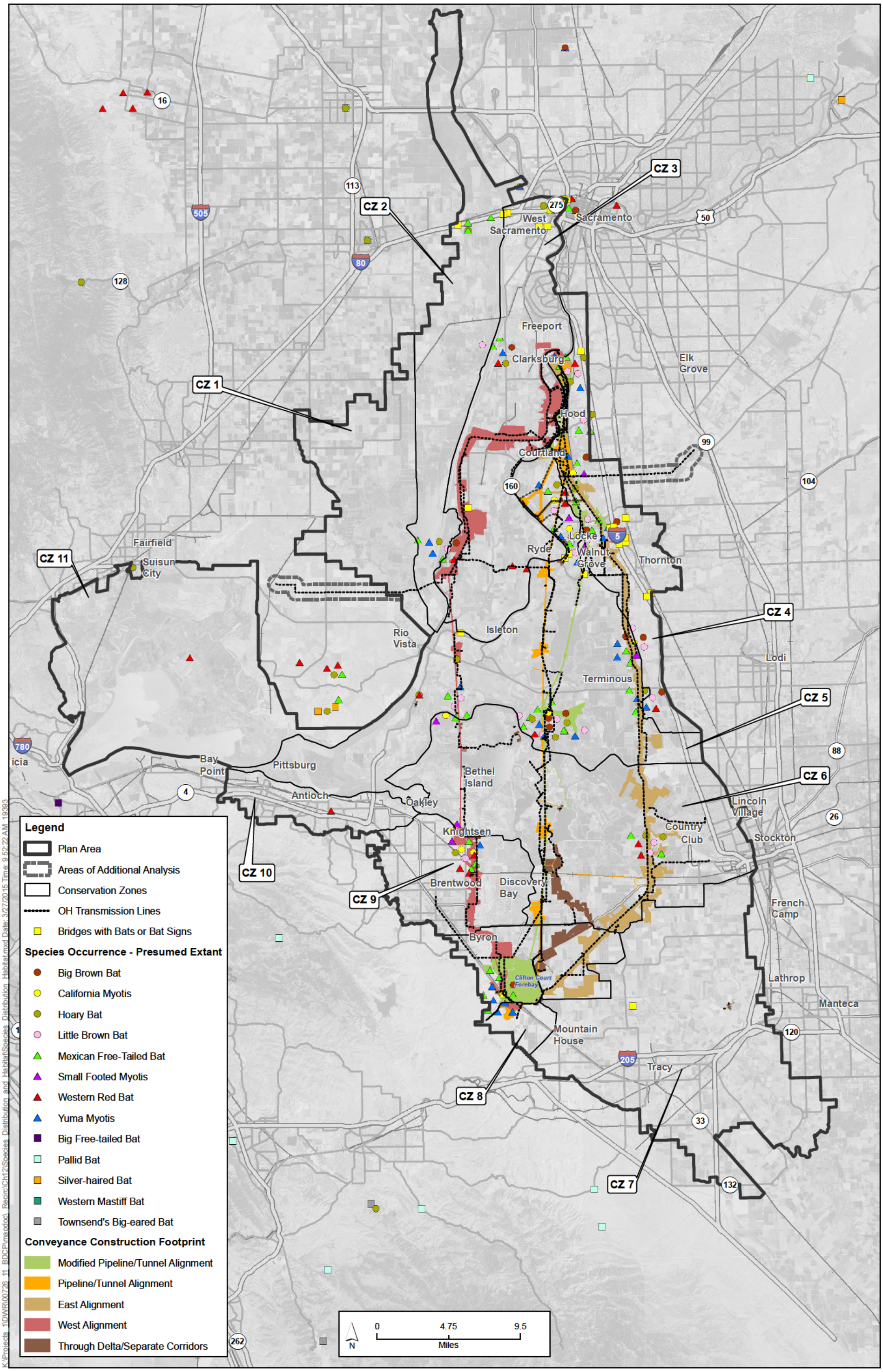

Sources: Plan Area, ICF 2012; Constructability (Rev 10b), DHCCP DWR 2012; Constructability (Rev 3b), DHCCP DWR 2012; Constructability (Rev 5a), DHCCP DWR 2015; Species Occurrences, CNDDB 2013, DHCCP DWR 2011, and ICF 2012; Habitat, ICF 2013; Conservation Zones, SAIC 2012.

Figure 12-51
Special-Status Bat Species Occurrences in Study Area Vicinity

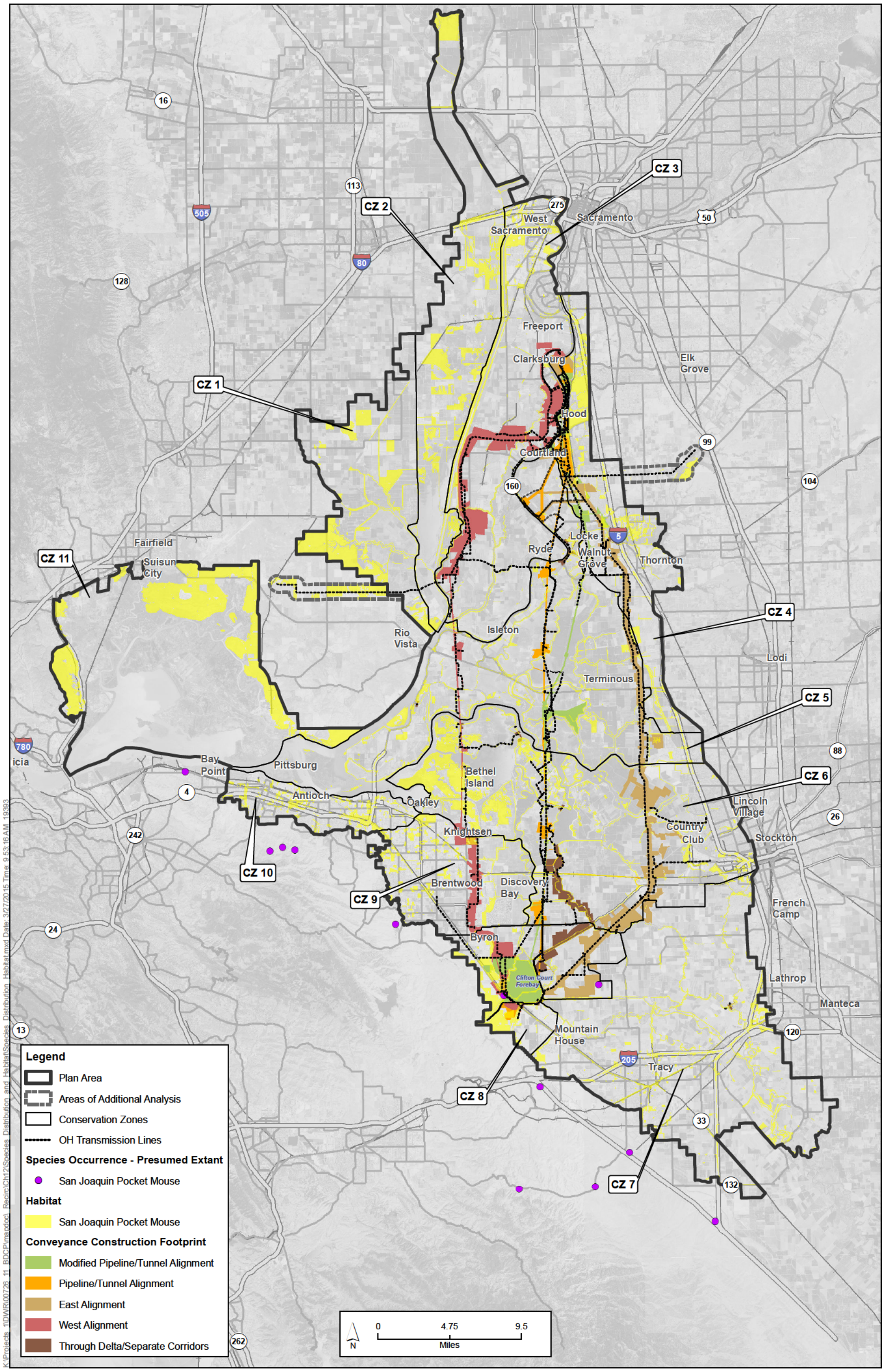

Sources: Plan Area, ICF 2012; Constructability (Rev 10b), DHCCP DWR 2012; Constructability (Rev 3b), DHCCP DWR 2012; Constructability (Rev 5a), DHCCP DWR 2015; Species Occurrences, CNDDB 2013; Habitat, ICF 2013; Conservation Zones, SAIC 2012.

Figure 12-52
San Joaquin Pocket Mouse Distribution and Habitat in Study Area Vicinity

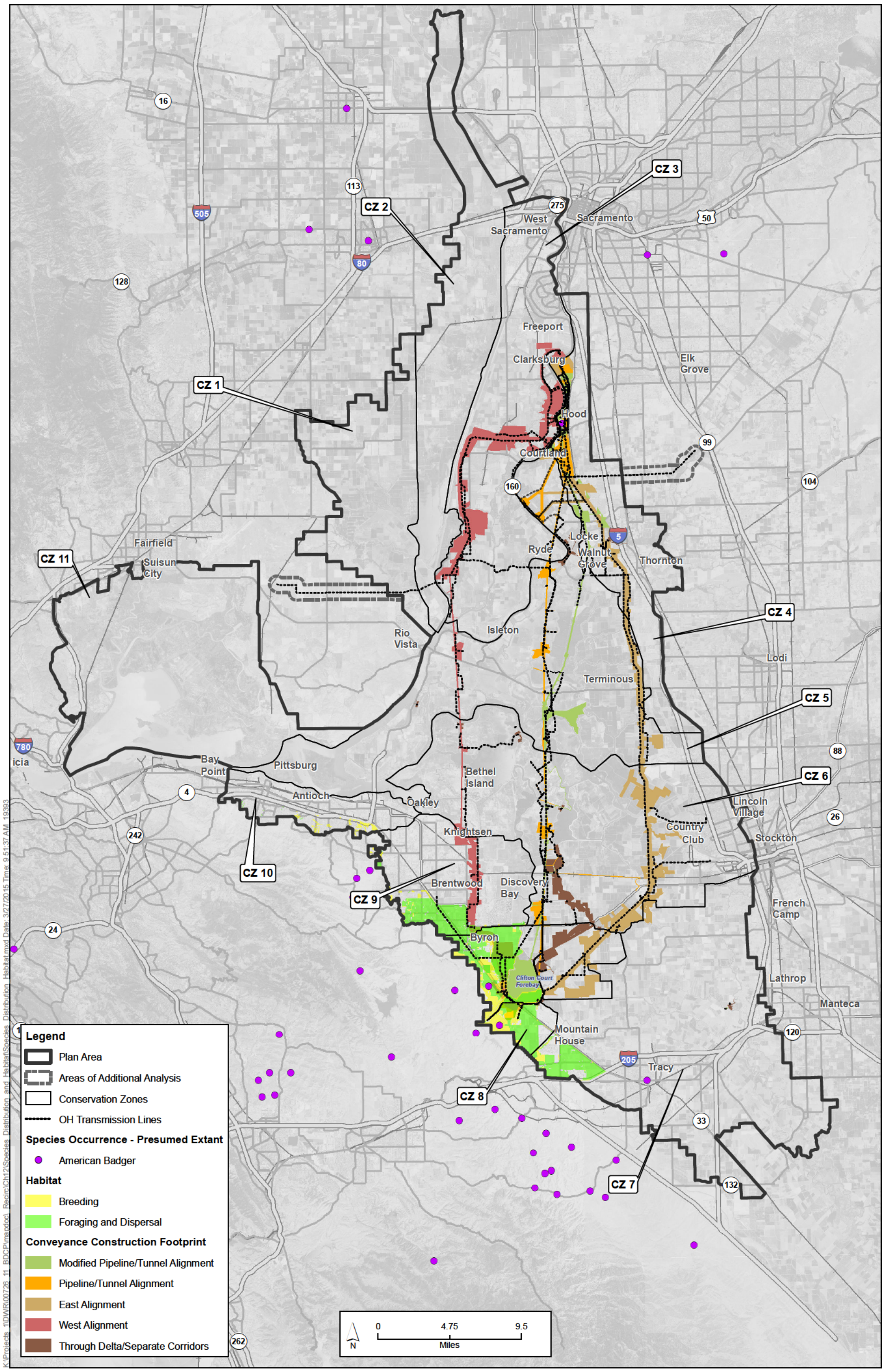

Sources: Plan Area, ICF 2012; Constructability (Rev 10b), DHCCP DWR 2012; Constructability (Rev 3b), DHCCP DWR 2012; Constructability (Rev 5a), DHCCP DWR 2015; Species Occurrences, CNDDB 2013; Habitat, ICF 2013; Conservation Zones, SAIC 2012.

Figure 12-53
American Badger Distribution and Habitat in Study Area Vicinity

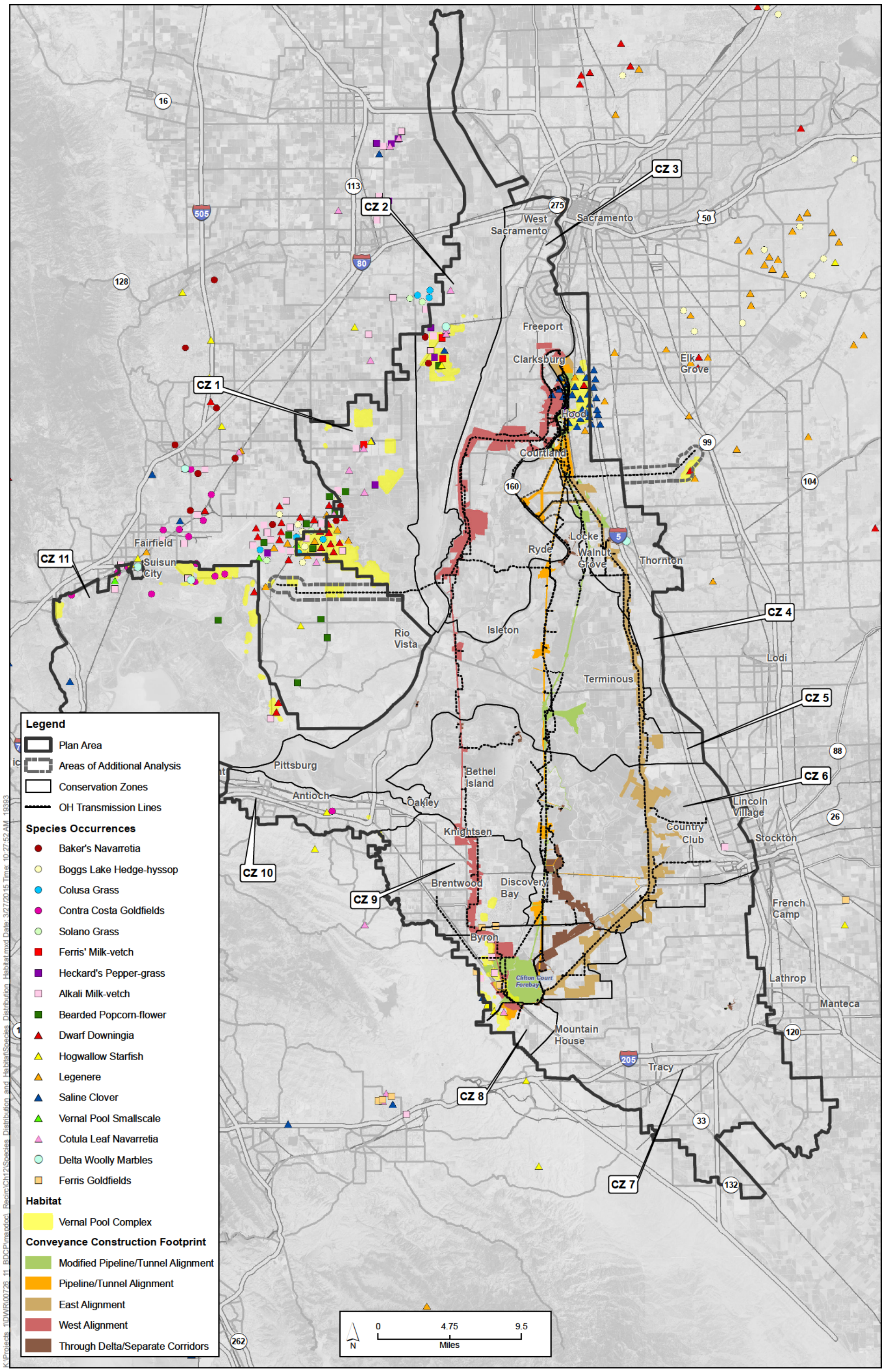

Sources: Plan Area, ICF 2012; Constructability (Rev 10b), DHCCP DWR 2012; Constructability (Rev 3b), DHCCP DWR 2012; Constructability (Rev 5a), DHCCP DWR 2015; Species Occurrences, ICF 2013; Habitat, ICF 2013; Conservation Zones, SAIC 2012.

Figure 12-54
Vernal Pool Complex Botany Species Distribution and Habitat in Study Area Vicinity

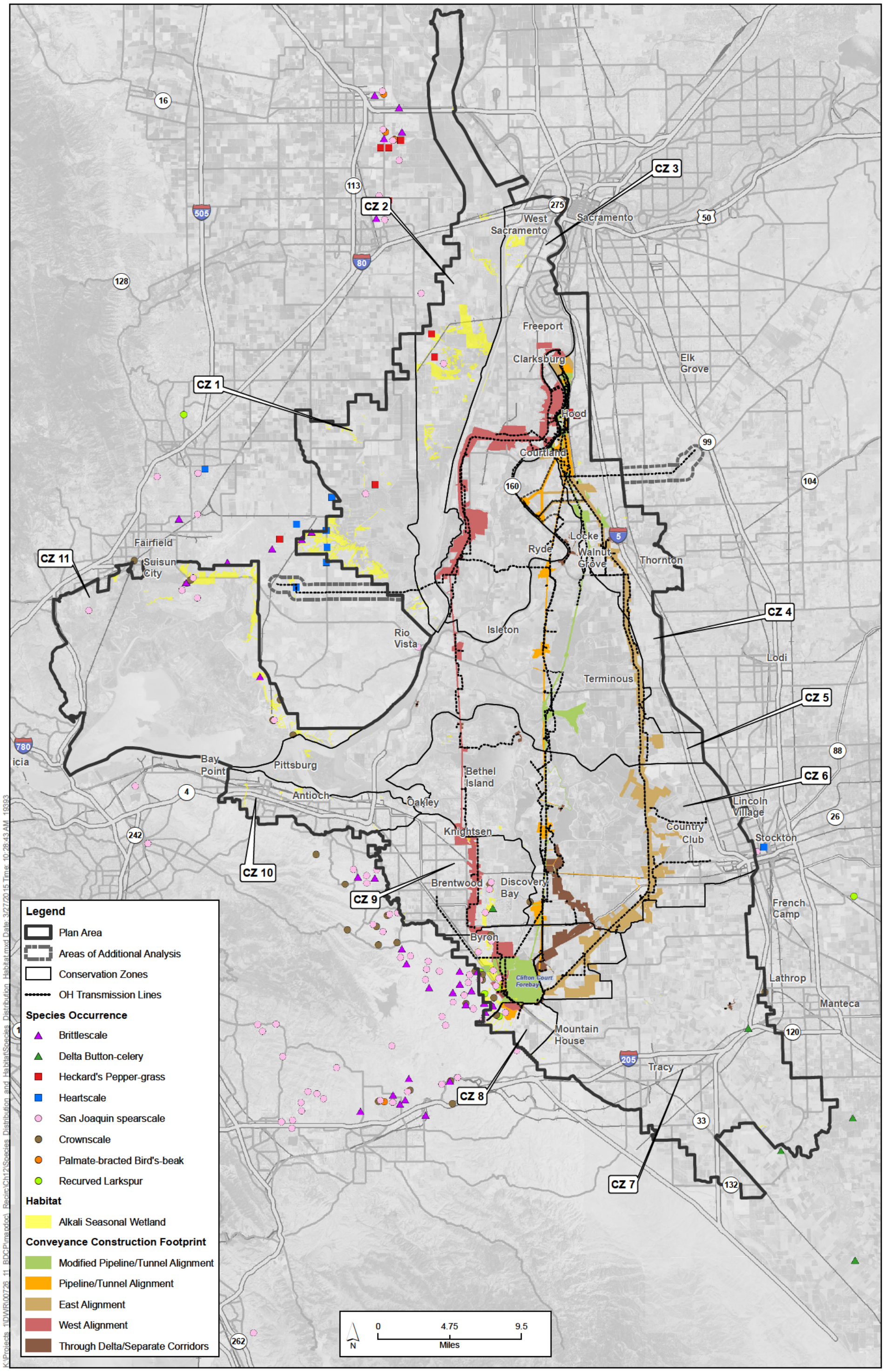

Sources: Plan Area, ICF 2012; Constructability (Rev 10b), DHCCP DWR 2012; Constructability (Rev 3b), DHCCP DWR 2012; Constructability (Rev 5a), DHCCP DWR 2015; Species Occurrences, ICF 2013; Modeled Habitat, ICF 2013; Conservation Zones, SAIC 2012.

Figure 12-55
Alkali Seasonal Wetland Botany Species Distribution and Habitat in Study Area Vicinity

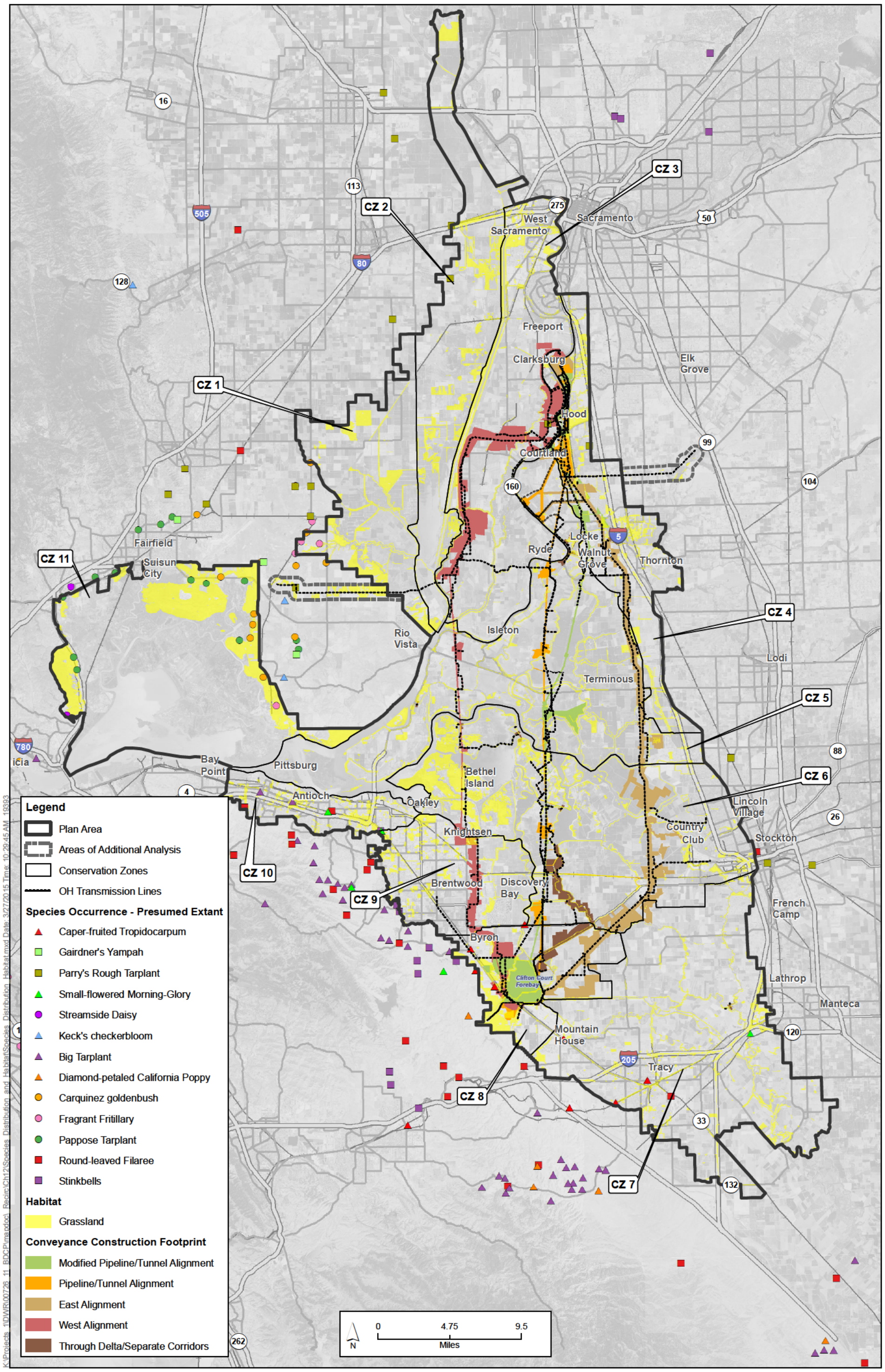

Sources: Plan Area, ICF 2012; Constructability (Rev 10b), DHCCP DWR 2012; Constructability (Rev 3b), DHCCP DWR 2012; Constructability (Rev 5a), DHCCP DWR 2015; Species Occurrences, ICF 2013; Modeled Habitat, ICF 2013; Conservation Zones, SAIC 2012.

Figure 12-56
Grassland Botany Species Distribution and Habitat in Study Area Vicinity