Map 41
Heritage and Visual Resources
Visual Resource Management
Alternative A

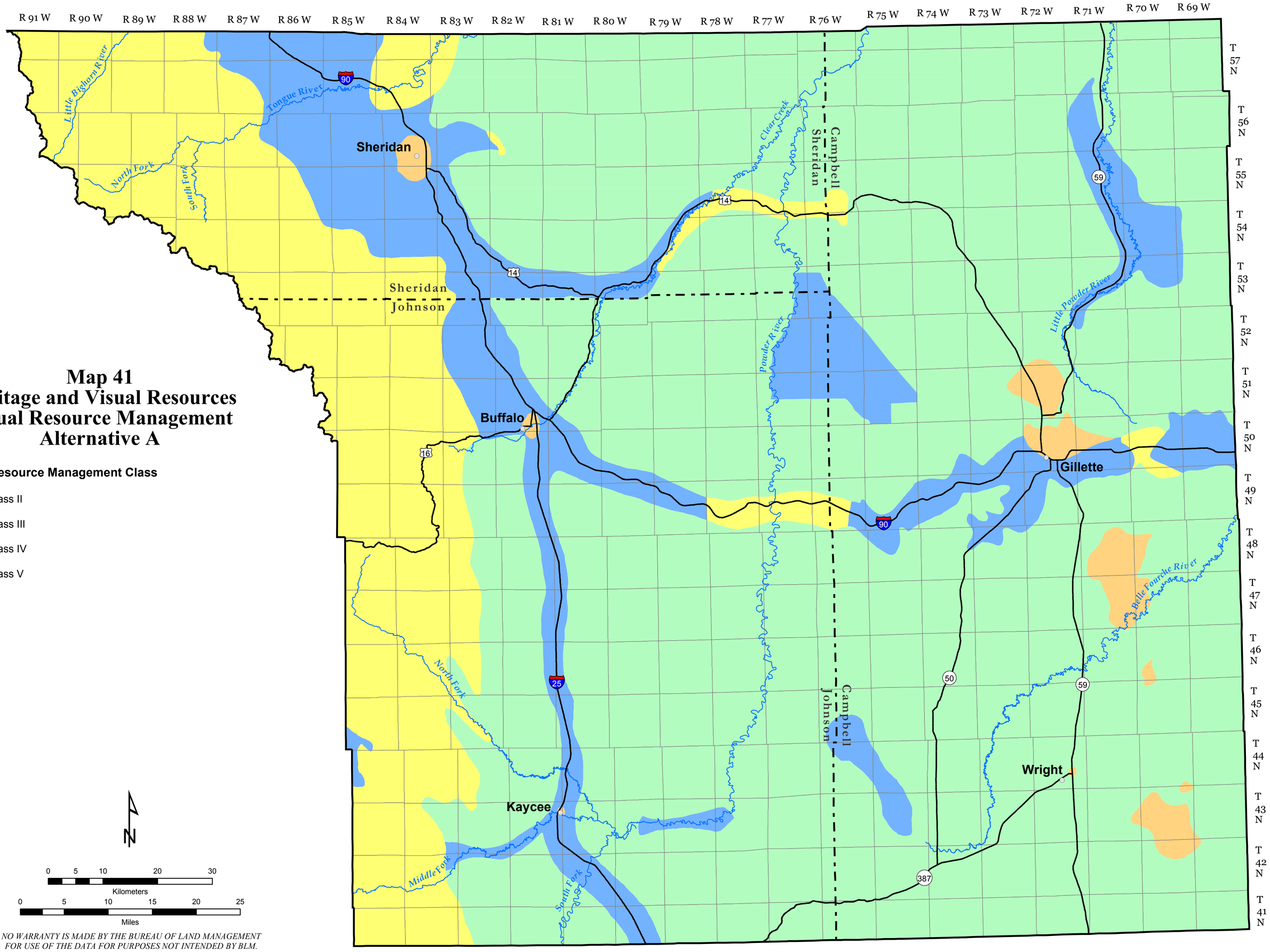

Visual Resource Management Class

- Class II
- Class III
- Class IV
- Class V

N

0 5 10 20 30
Kilometers

0 5 10 15 20 25
Miles

NO WARRANTY IS MADE BY THE BUREAU OF LAND MANAGEMENT FOR USE OF THE DATA FOR PURPOSES NOT INTENDED BY BLM.

Map 42
Heritage and Visual Resources
Visual Resource Management
Alternative B

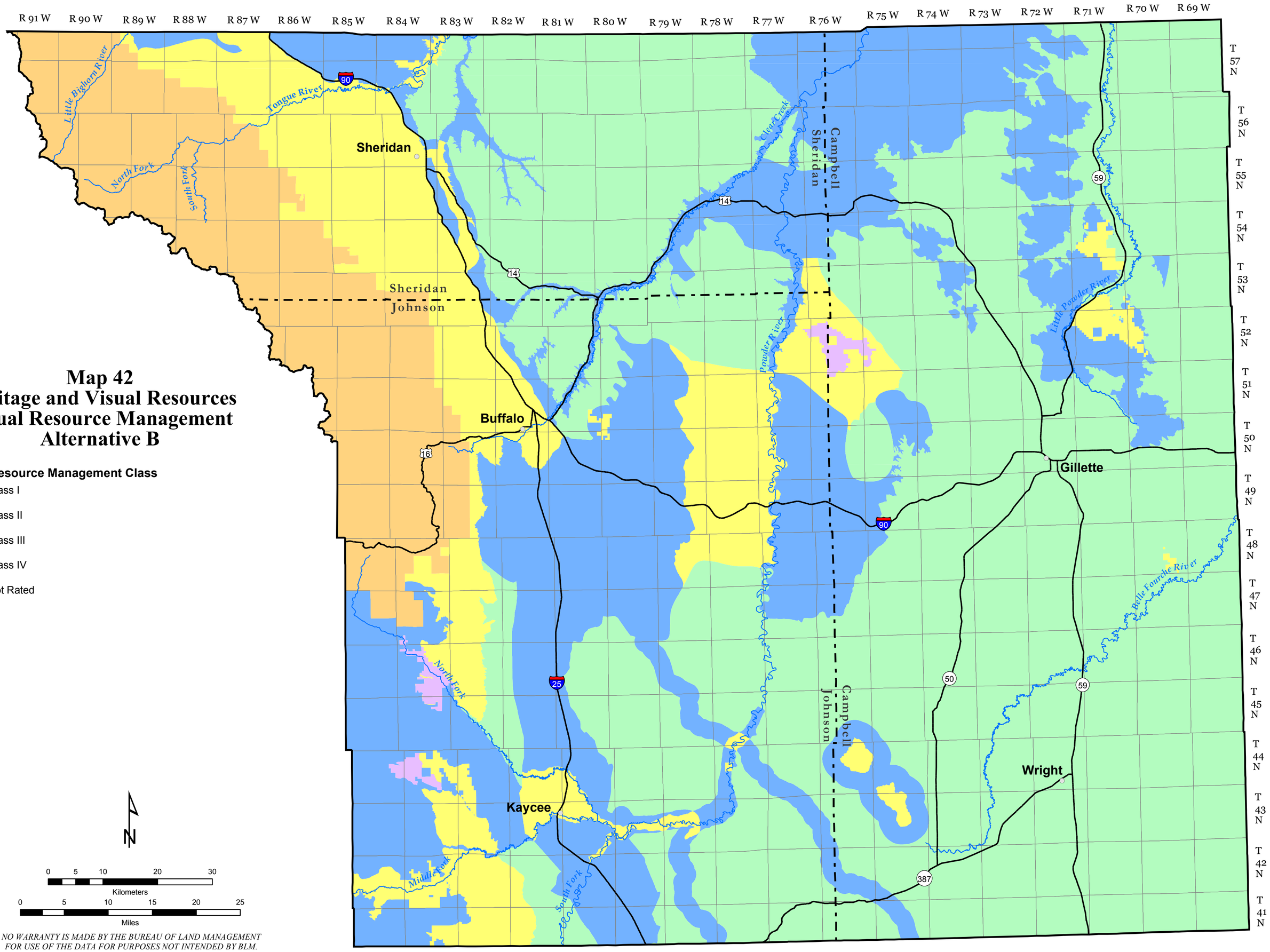

NO WARRANTY IS MADE BY THE BUREAU OF LAND MANAGEMENT FOR USE OF THE DATA FOR PURPOSES NOT INTENDED BY BLM.

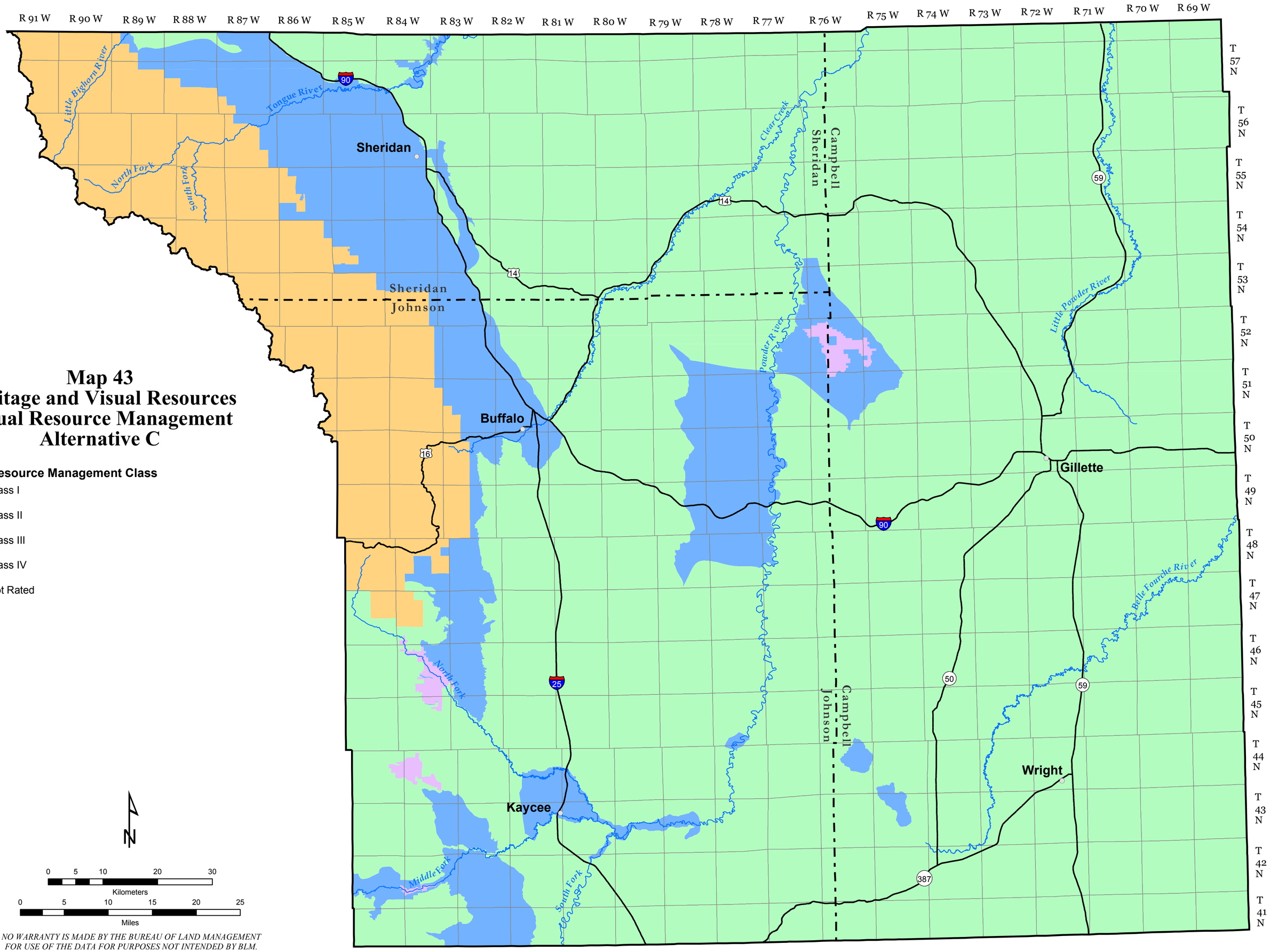

Map 43
Heritage and Visual Resources
Visual Resource Management
Alternative C

NO WARRANTY IS MADE BY THE BUREAU OF LAND MANAGEMENT FOR USE OF THE DATA FOR PURPOSES NOT INTENDED BY BLM.

Map 44
Heritage and Visual Resources
Visual Resource Management
Alternative D

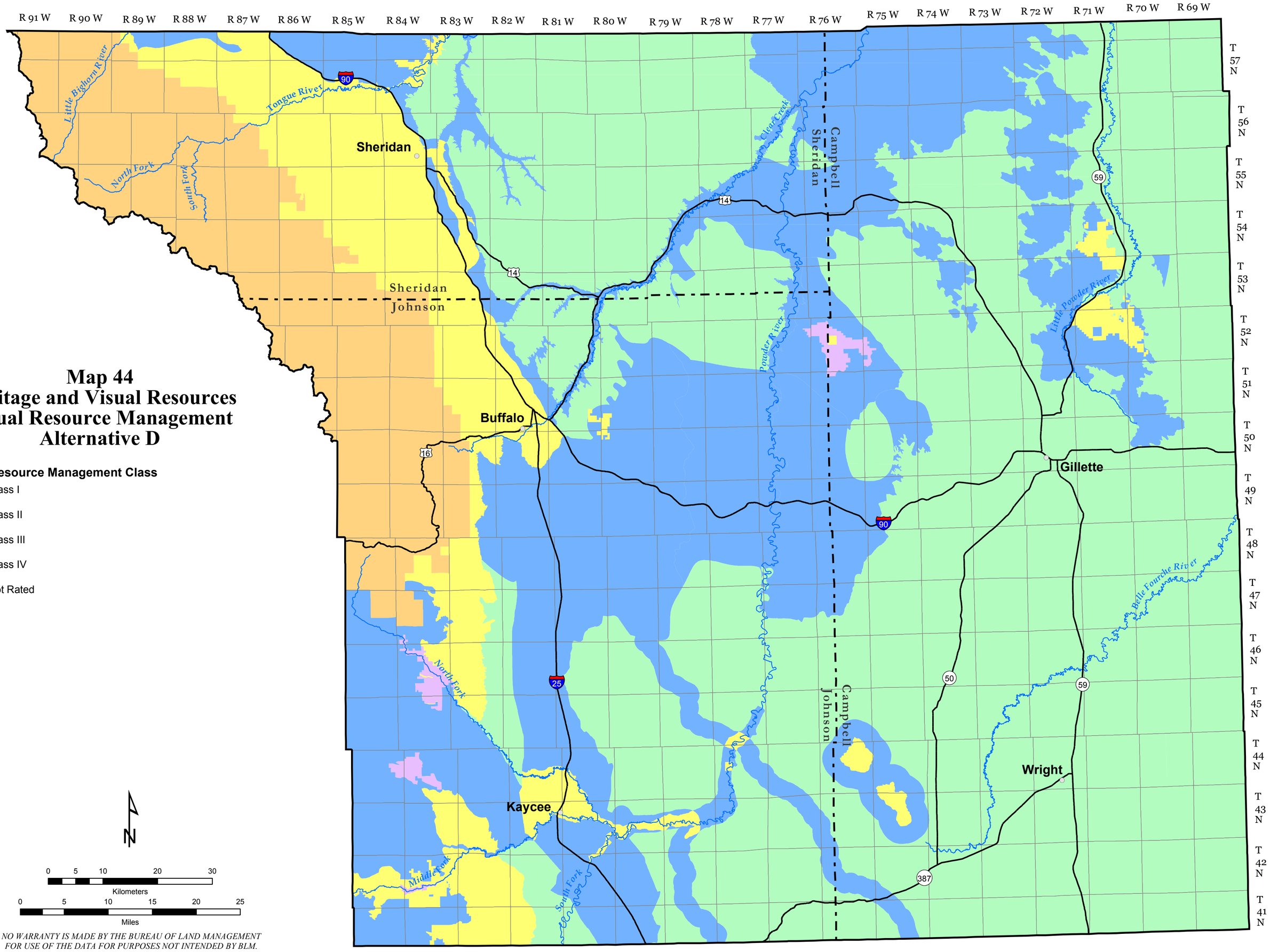

Visual Resource Management Class

- Class I
- Class II
- Class III
- Class IV
- Not Rated

N

0 5 10 20 30
Kilometers

0 5 10 15 20 25
Miles

NO WARRANTY IS MADE BY THE BUREAU OF LAND MANAGEMENT FOR USE OF THE DATA FOR PURPOSES NOT INTENDED BY BLM.

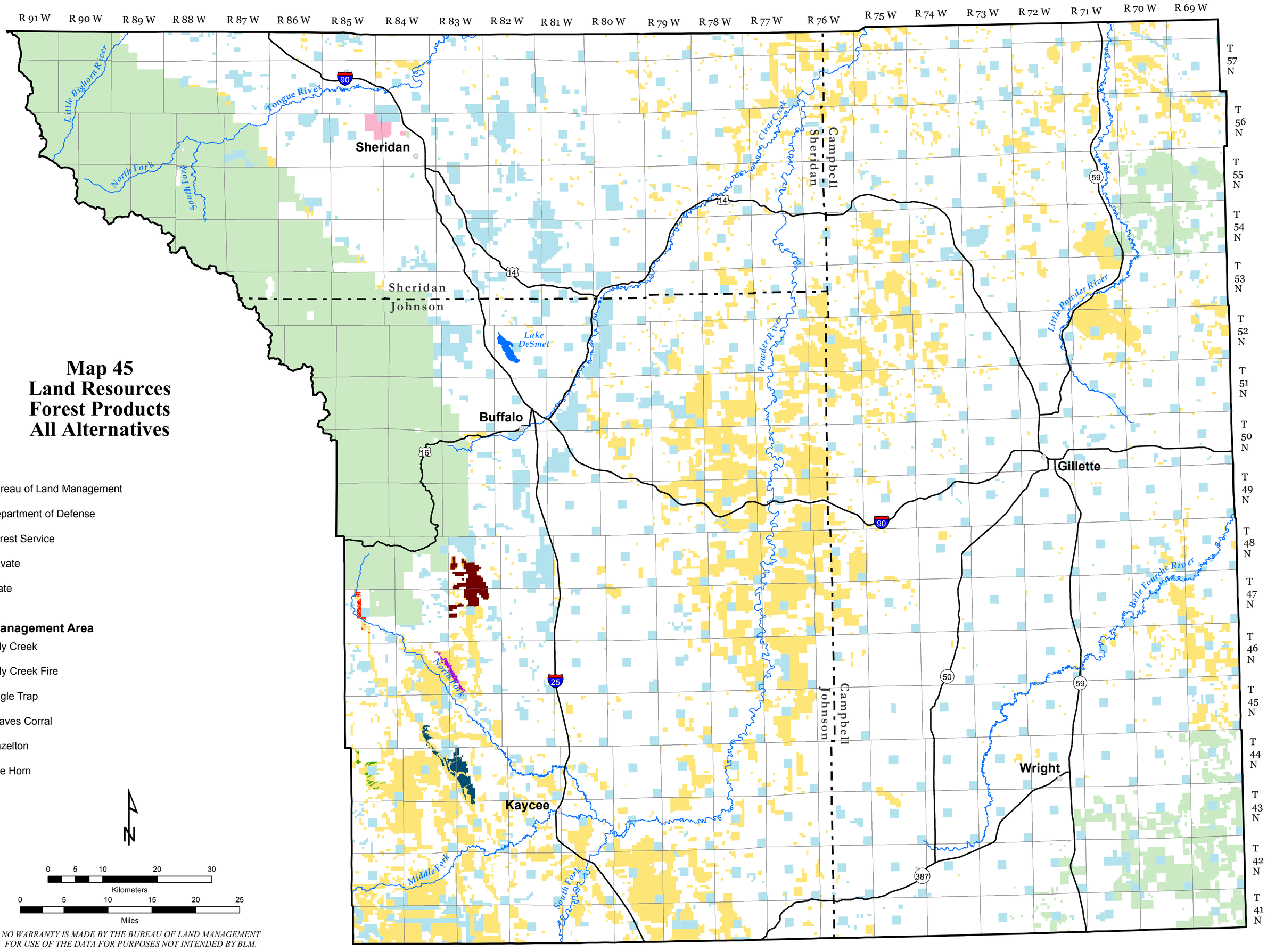

NO WARRANTY IS MADE BY THE BUREAU OF LAND MANAGEMENT FOR USE OF THE DATA FOR PURPOSES NOT INTENDED BY BLM.

Buffalo Draft Resource Management Plan and Environmental Impact Statement – June 2013

Map 46
Land Resources
Disposal Lands
Alternative A

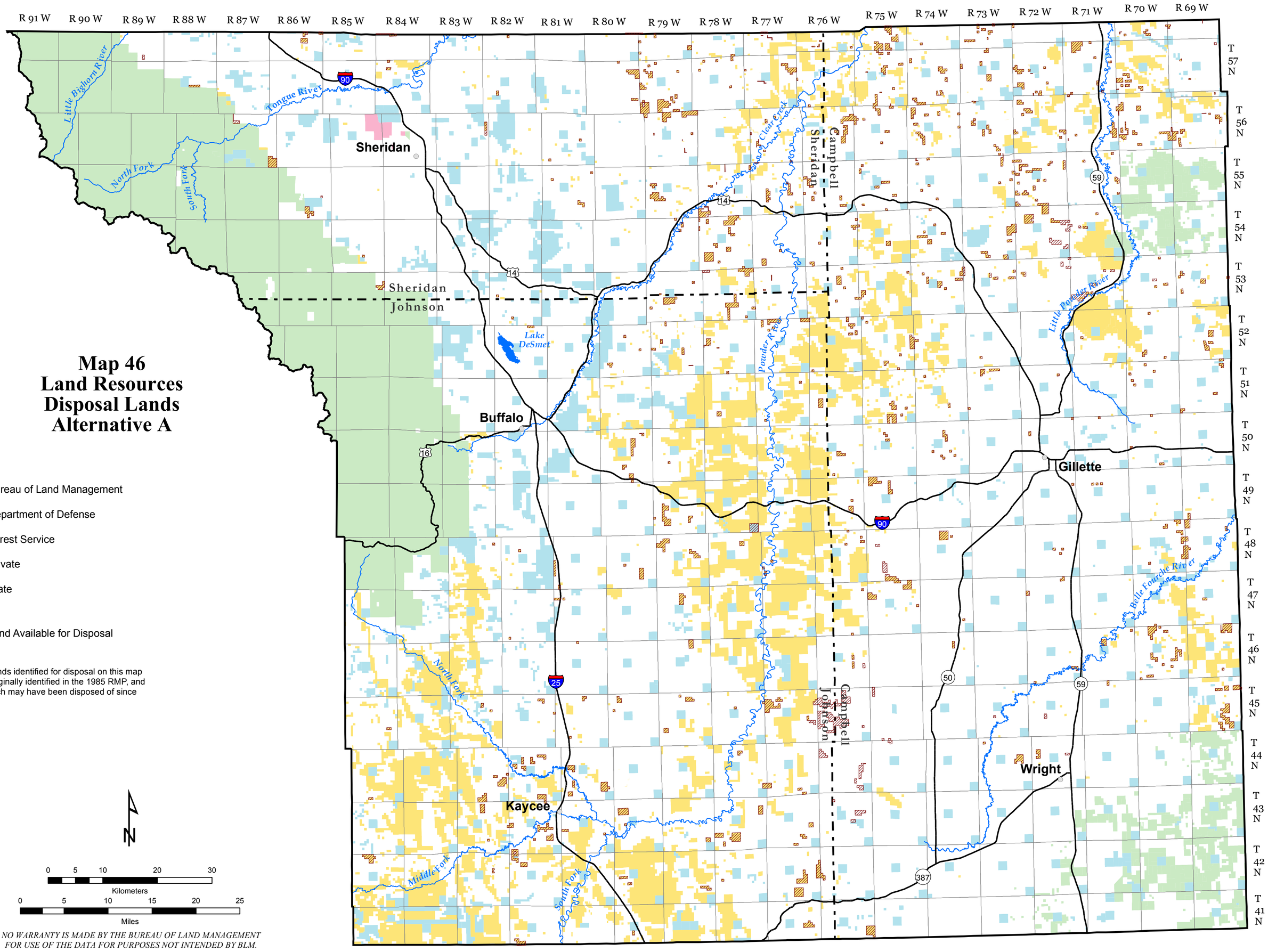

Bureau of Land Management

Department of Defense

Forest Service

Private

State

Land Available for Disposal

Note: The lands identified for disposal on this map are those originally identified in the 1985 RMP, and some of which may have been disposed of since 1985.

N

0 5 10 20 30
Kilometers

0 5 10 15 20 25
Miles

NO WARRANTY IS MADE BY THE BUREAU OF LAND MANAGEMENT FOR USE OF THE DATA FOR PURPOSES NOT INTENDED BY BLM.

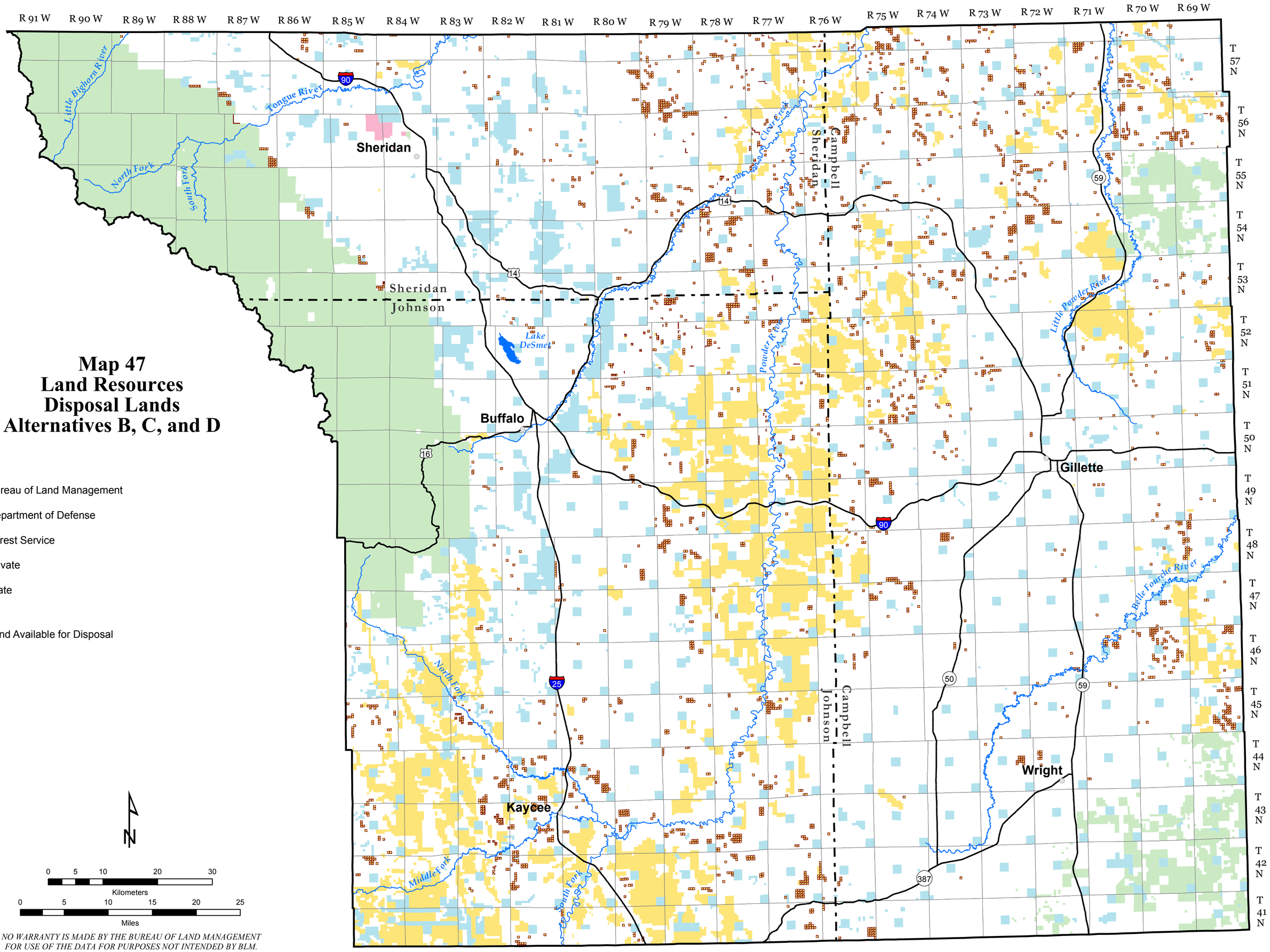

Map 47
Land Resources
Disposal Lands
Alternatives B, C, and D

NO WARRANTY IS MADE BY THE BUREAU OF LAND MANAGEMENT FOR USE OF THE DATA FOR PURPOSES NOT INTENDED BY BLM.

Buffalo Draft Resource Management Plan and Environmental Impact Statement – June 2013

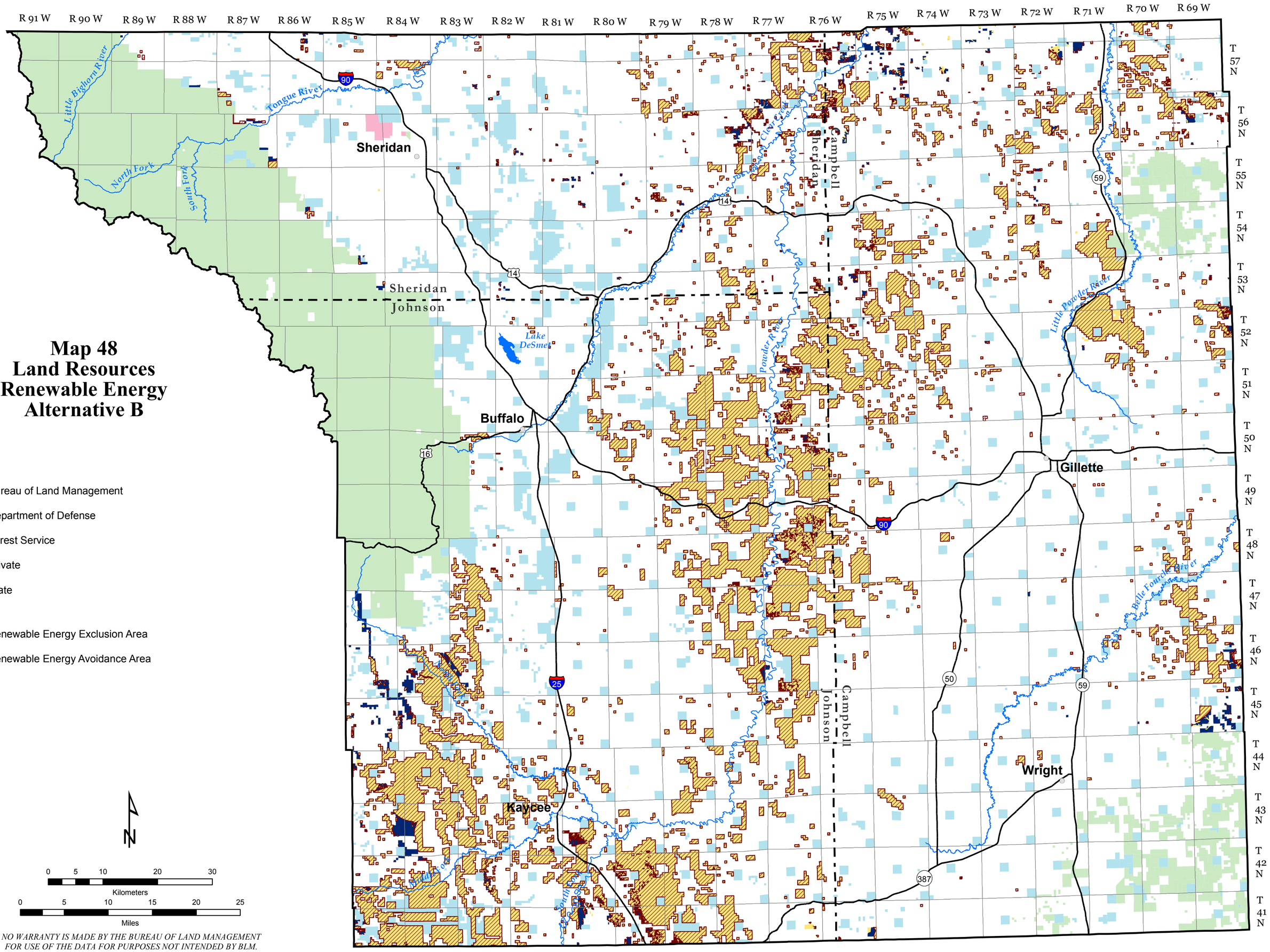

Map 48
Land Resources
Renewable Energy
Alternative B

NO WARRANTY IS MADE BY THE BUREAU OF LAND MANAGEMENT FOR USE OF THE DATA FOR PURPOSES NOT INTENDED BY BLM.

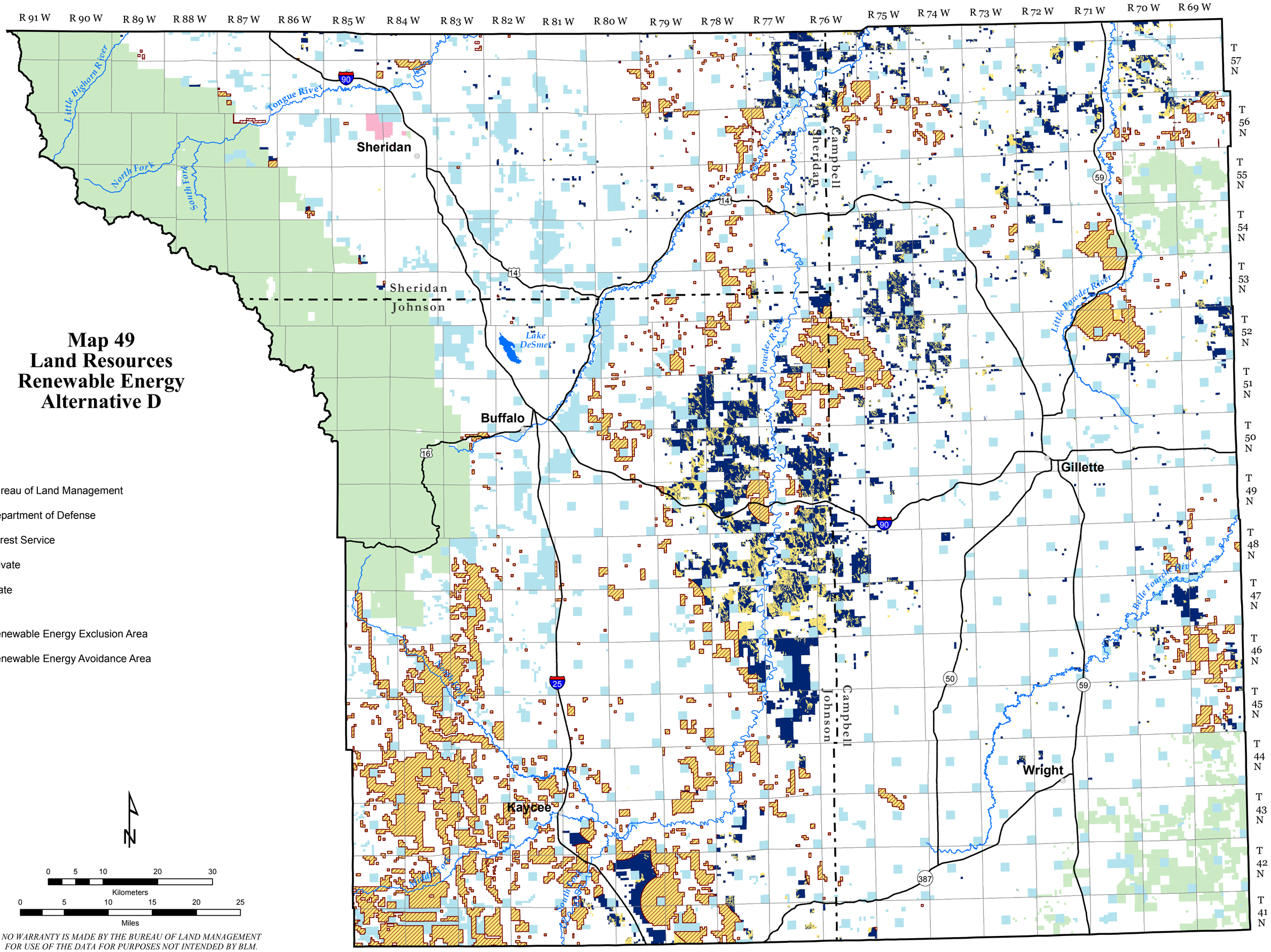

Map 49
Land Resources
Renewable Energy
Alternative D

NO WARRANTY IS MADE BY THE BUREAU OF LAND MANAGEMENT FOR USE OF THE DATA FOR PURPOSES NOT INTENDED BY BLM.

Buffalo Draft Resource Management Plan and Environmental Impact Statement – June 2013

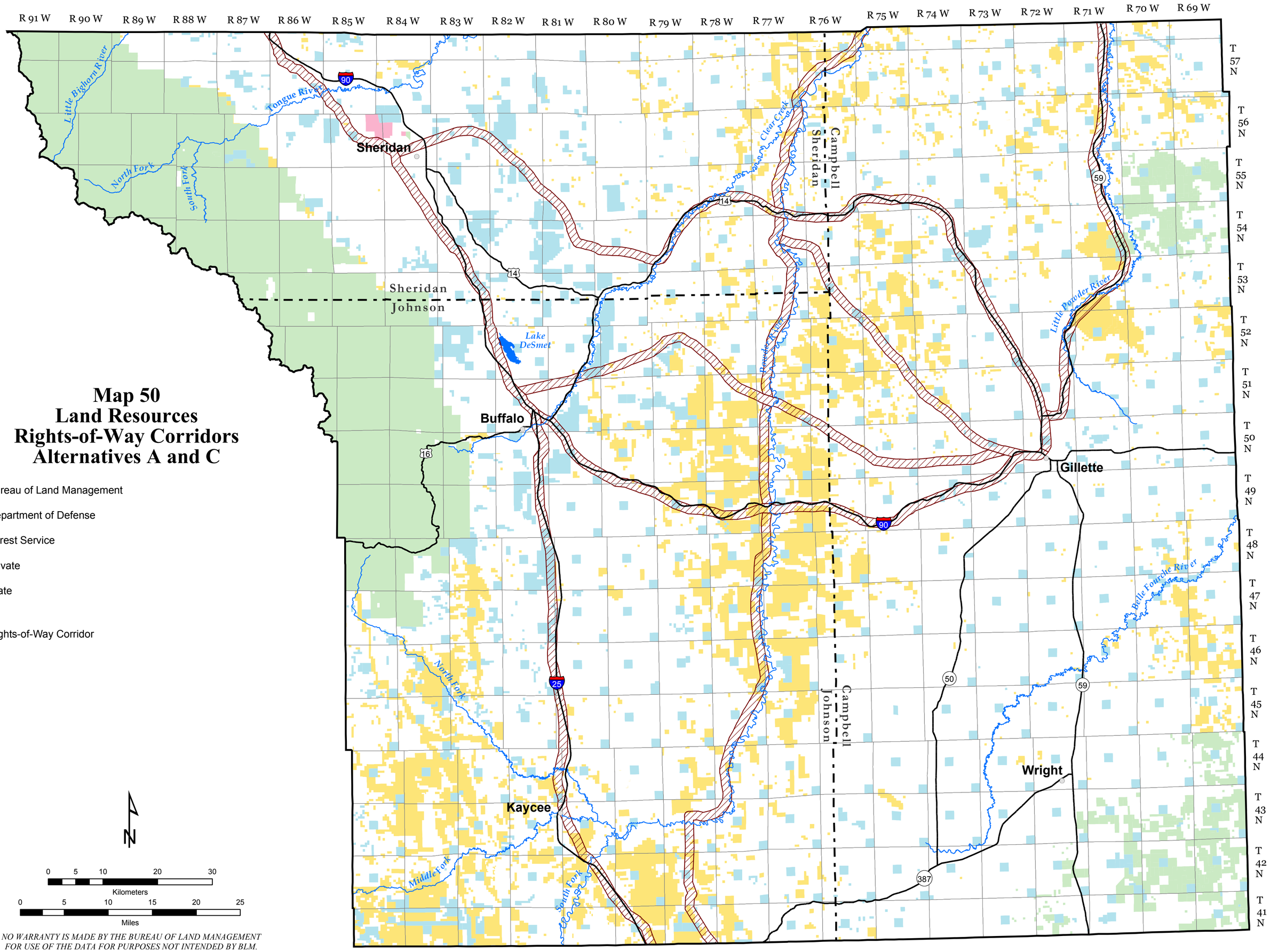
R 91 W
R 90 W
R 89 W
R 88 W
R 87 W
R 86 W
R 85 W
R 84 W
R 83 W
R 82 W
R 81 W
R 80 W
R 79 W
R 78 W
R 77 W
R 76 W
R 75 W
R 74 W
R 73 W
R 72 W
R 71 W
R 70 W
R 69 W
T 57 N
T 56 N
T 55 N
T 54 N
T 53 N
T 52 N
T 51 N
T 50 N
T 49 N
T 48 N
T 47 N
T 46 N
T 45 N
T 44 N
T 43 N
T 42 N
T 41 N
Little Bighorn River
Tongue River
North Fork
South Fork
Sheridan
Clear Creek
Campbell
Sheridan
Sheridan
Johnson
Lake DeSmet
Powder River
Little Powder River
Buffalo
Gillette
Belle Fourche River
Campbell
Johnson
Wright
Kaycee
North Fork
Middle Fork
South Fork
90
14
16
25
59
50
387
Map 50
Land Resources
Rights-of-Way Corridors
Alternatives A and C
Bureau of Land Management
Department of Defense
Forest Service
Private
State
Rights-of-Way Corridor
N
0 5 10 20 30
Kilometers
0 5 10 15 20 25
Miles
NO WARRANTY IS MADE BY THE BUREAU OF LAND MANAGEMENT
FOR USE OF THE DATA FOR PURPOSES NOT INTENDED BY BLM.
Buffalo Draft Resource Management Plan and
Environmental Impact Statement – June 2013